
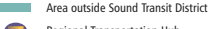










# System Map

## SERVICES

-  **ST Express Regional Bus**
-  Everett–Seattle Express
-  Ash Way–Seattle Express
-  Everett–Seattle Express
-  Woodinville–Seattle Express
-  Everett–Bellevue Express
-  Everett–Bellevue Express
-  Lynnwood–Bellevue Express
-  Redmond–University District Express
-  Redmond–Seattle Express
-  Bellevue–Seattle Express
-  Issaquah–Seattle Express
-  Issaquah–Northgate Express
-  Issaquah–U. District–Northgate Express
-  Bellevue–Sea-Tac–West Seattle Express
-  Auburn–Renton–Overlake Express
-  Federal Way–Renton–Overlake Express
-  Lakewood–Sea-Tac Airport Express
-  Federal Way–Seattle Express
-  Tacoma–Bonney Lake Express
-  Lakewood–Auburn Express
-  Tacoma–University District Express
-  Tacoma–Seattle Express
-  Lakewood–Seattle Express
-  DuPont–Lakewood–Seattle Express
-  Lakewood–Seattle Express
-  Gig Harbor–Seattle Express
-  **Sounder Commuter Rail**
-  Everett–Seattle Sounder
-  Tacoma–Seattle Sounder
-  **Link Light rail**
-  Downtown Tacoma Link

## MAP KEY

-  Fare Zone Boundary
-  Area outside Sound Transit District
-  Regional Transportation Hub
-  ST Express Regional Bus Stop
-  Sounder Commuter Rail Station
-  Link Light Rail Station
-  Ferry Terminal
-  Seattle-Tacoma International Airport
-  Park & Ride
-  Transfer Point

