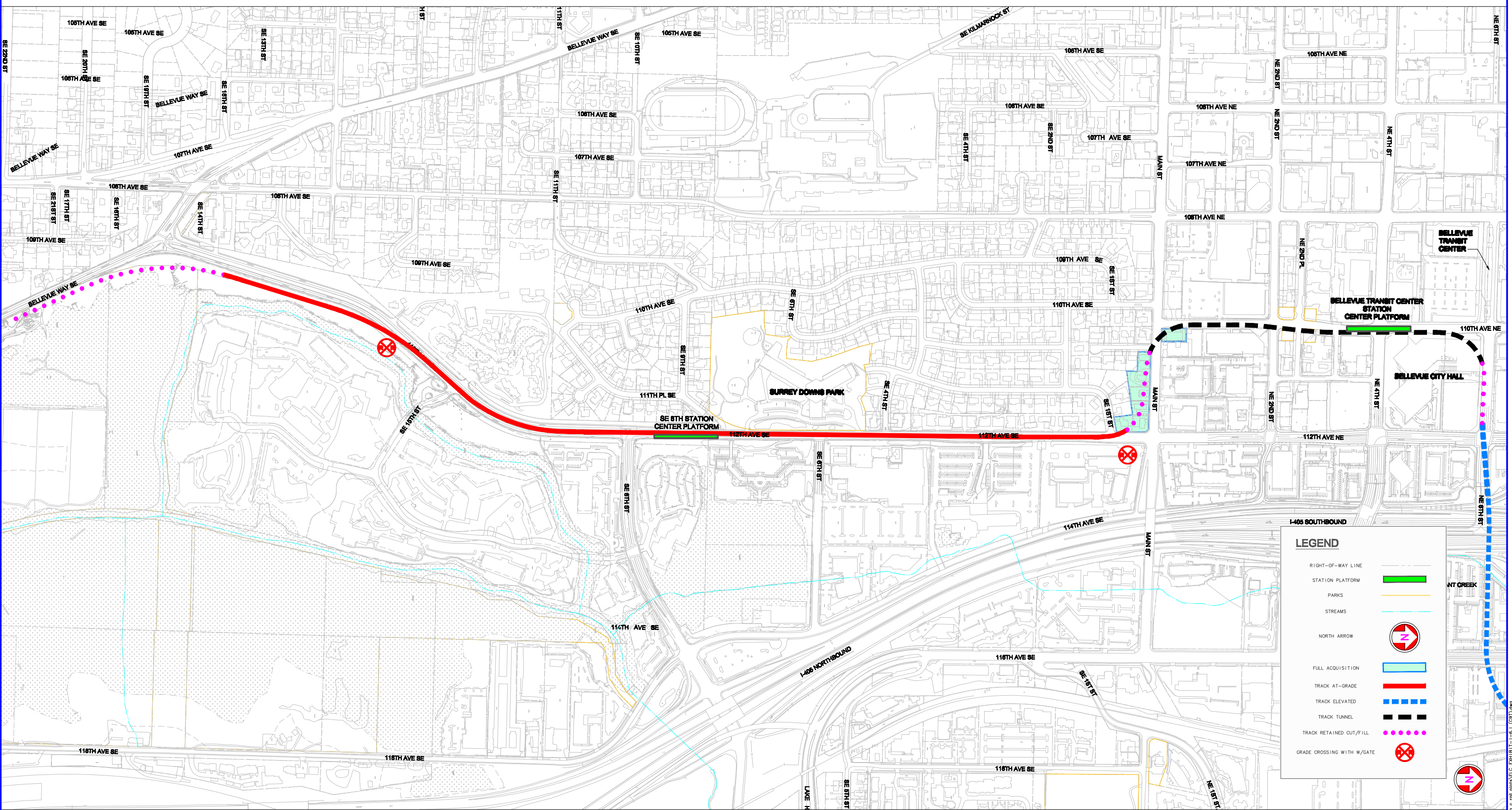



---

## Appendix A: Detailed Option Maps

**SOUND TRANSIT EAST LINK PROJECT - PE (PHASE 3)**  
SEGMENT - C  
OPTION 1: CENTER RUNNING TO MAIN ST. TUNNEL  
JUNE 15, 2010

HORIZONTAL SCALE: 1" = 150'  
PROFILE SCALE: N/A

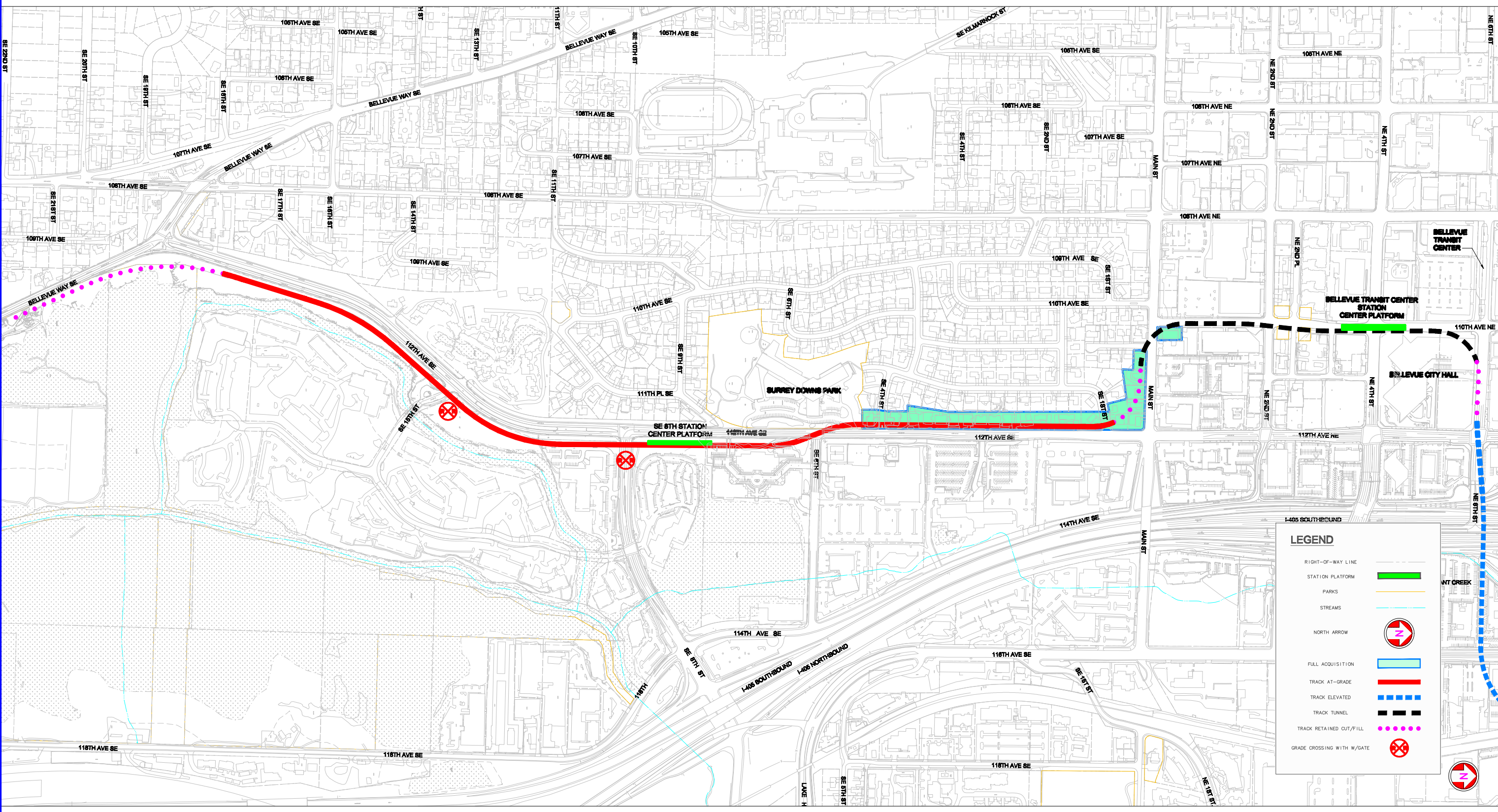



10: West Valley & Co. Inc. (2010) 6/15/2010 10:00:00 AM. Project: Sound Transit East Link - Phase 3 - Segment C. Drawing: Option 1: Center Running to Main St. Tunnel. Date: June 15, 2010. Time: 10:00:00 AM. User: mroberts. Scale: 1" = 150'. Plot: 06/15/10 10:00:00 AM.



**SOUND TRANSIT EAST LINK PROJECT - PE (PHASE 3)**  
**SEGMENT - C**  
**OPTION 2: WESTSIDE RUNNING TO MAIN STREET TUNNEL**  
 JUNE 15, 2010

HORIZONTAL SCALE: 1" = 150'  
 PROFILE SCALE: N/A



**LEGEND**

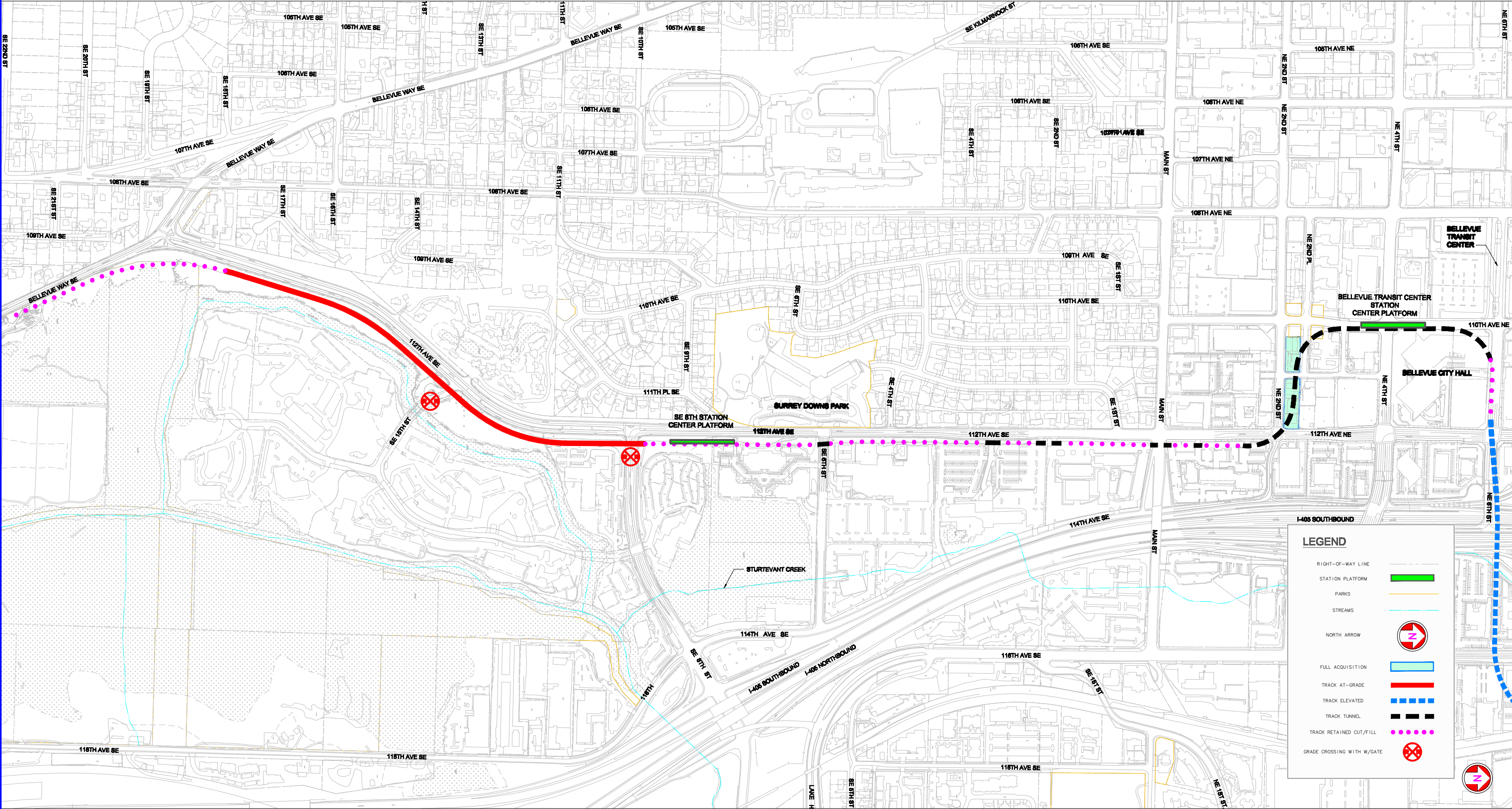
- RIGHT-OF-WAY LINE: Dashed line
- STATION PLATFORM: Solid green rectangle
- PARKS: Yellow outline
- STREAMS: Light blue line
- NORTH ARROW: Circle with 'N' and arrow
- FULL ACQUISITION: Solid light blue rectangle
- TRACK AT-GRADE: Solid red line
- TRACK ELEVATED: Dashed blue line
- TRACK TUNNEL: Dashed black line
- TRACK RETAINED CUT/FILL: Dotted pink line
- GRADE CROSSING WITH W/GATE: Red circle with 'X'

15: Westside - C (10/10/10) 06:26:27 : nraas 066578










**LEGEND**

- RIGHT-OF-WAY LINE
- STATION PLATFORM
- PARKS
- STREAMS
- NORTH ARROW
- FULL ACQUISITION
- TRACK AT-GRADE
- TRACK ELEVATED
- TRACK TUNNEL
- TRACK RETAINED CUT/FILL
- GRADE CROSSING WITH W/GATE

**SOUND TRANSIT EAST LINK PROJECT - PE (PHASE 3)**  
**SEGMENT - C**  
**OPTION 4: EASTSIDE RUNNING TO 2ND STREET TUNNEL**  
 JUNE 15, 2010

SCALE: 1" = 150'  
 HORIZONTAL SCALE: 1" = 150'  
 PROFILE SCALE: N/A



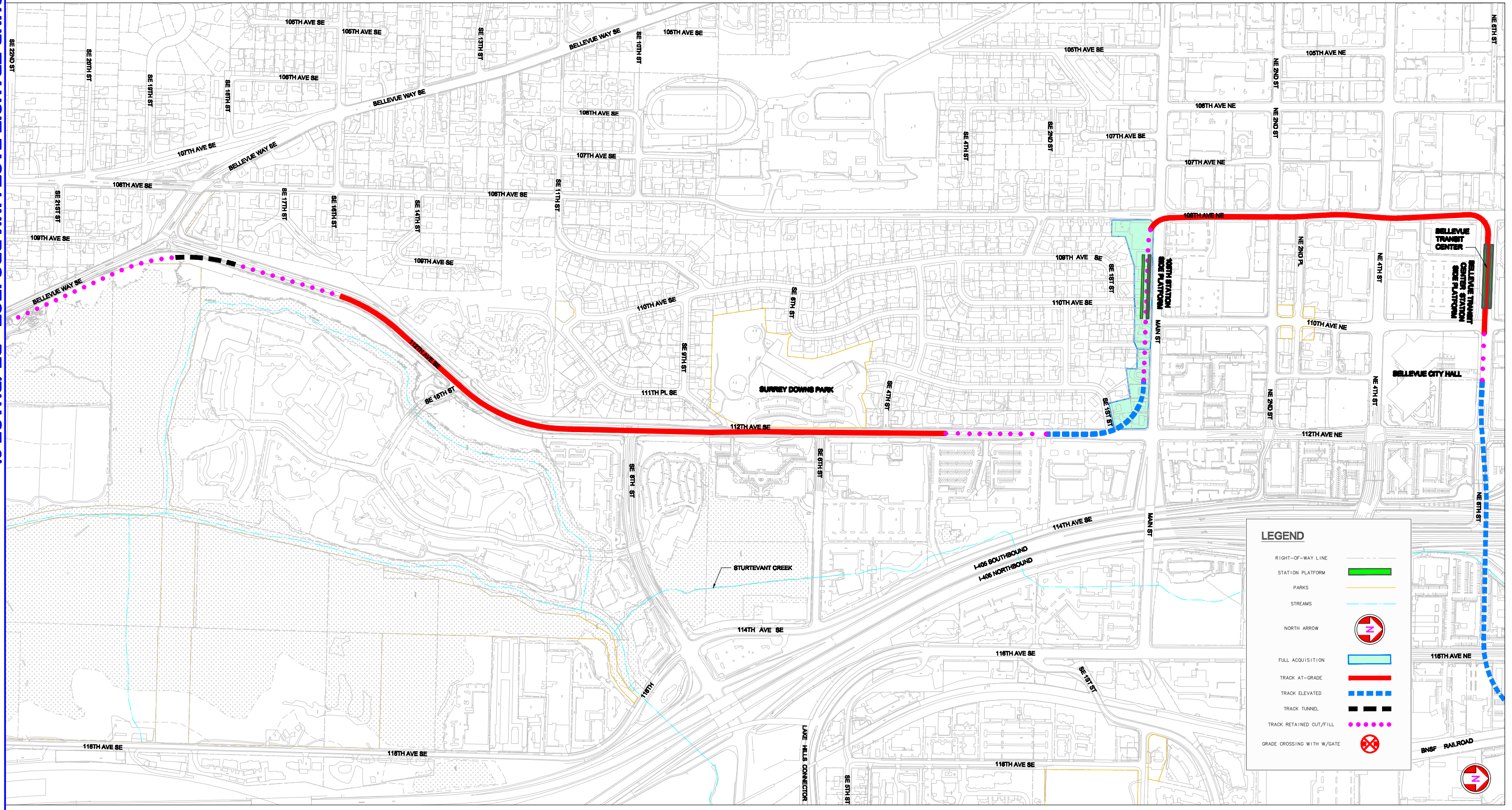


**SOUND TRANSIT EAST LINK PROJECT - PE (PHASE 3)**  
**SEGMENT - C**  
**OPTION 5: CENTER RUNNING TO AT-GRADE**  
 JUNE 15, 2010

HORIZONTAL SCALE: 1" = 150'  
 PROFILE SCALE: N/A



**CHAMBERLAIN EAST LINK TEAM**



**LEGEND**

- RIGHT-OF-WAY LINE
- STATION PLATFORM
- PARKS
- STREAMS
- NORTH ARROW
- FULL ACQUISITION
- TRACK AT-GRADE
- TRACK ELEVATED
- TRACK TUNNEL
- TRACK RETAINED CUT/FILL
- GRADE CROSSING WITH W/GATE

\\s01\proj\0506\050601\050601\_1-3-10\_181\_C010.dwg  
 06/09/10 11:33 AM User: DE6578



**SOUND TRANSIT EAST LINK PROJECT - PE (PHASE 3)**  
**SEGMENT - C**  
**OPTION 6: WESTSIDE RUNNING TO AT-GRADE**  
 JUNE 15, 2010

HORIZONTAL SCALE: 1" = 150'  
 PROFILE SCALE: N/A



**CHRYSLER HILL**  
**EAST LINK TEAM**

