

Appendix B

Option A Cross-Sections and Visual Simulation Graphics

Option A: FEIS Alternative B2M/C9T - At-Grade to West Side of 6th
Conceptual Illustrations

LEGEND



Proposed Sidewalks
Indicated at Conceptual Level only



Existing Sidewalks, Curb and Buildings
Existing curbs removed shown dashed



Proposed Planting
Indicated at Conceptual Level only




Proposed Guideway
Areas of ballasted, embedded, and direct fixation track have not been determined



Proposed Median Surface
Areas between guideway and traffic lanes indicated at Conceptual Level only

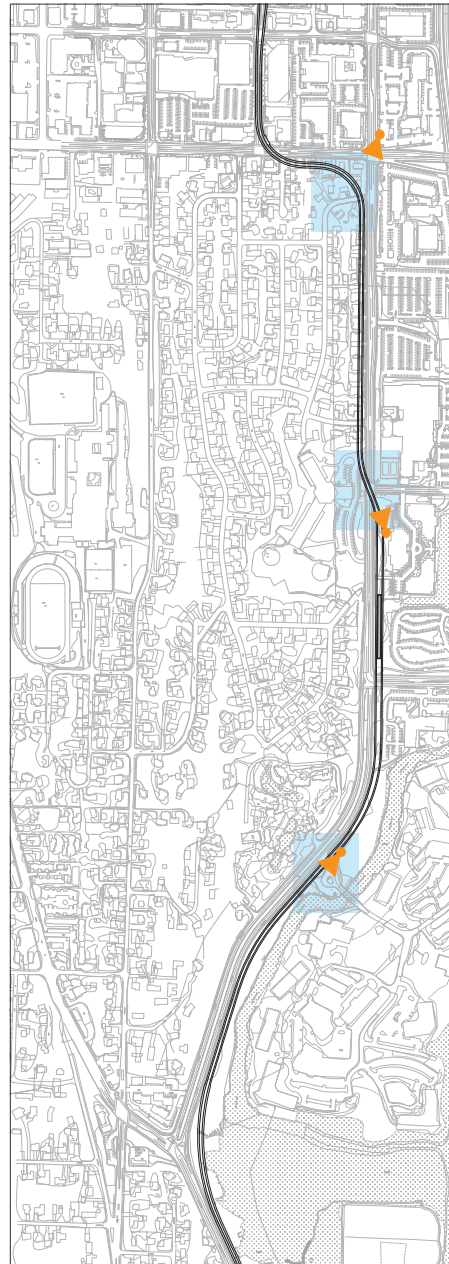


Proposed Planting Adjacent to Guideway
Light green areas indicate Conceptual Areas of replanting due to construction



Vehicle and Pedestrian Gates

KEY PLAN

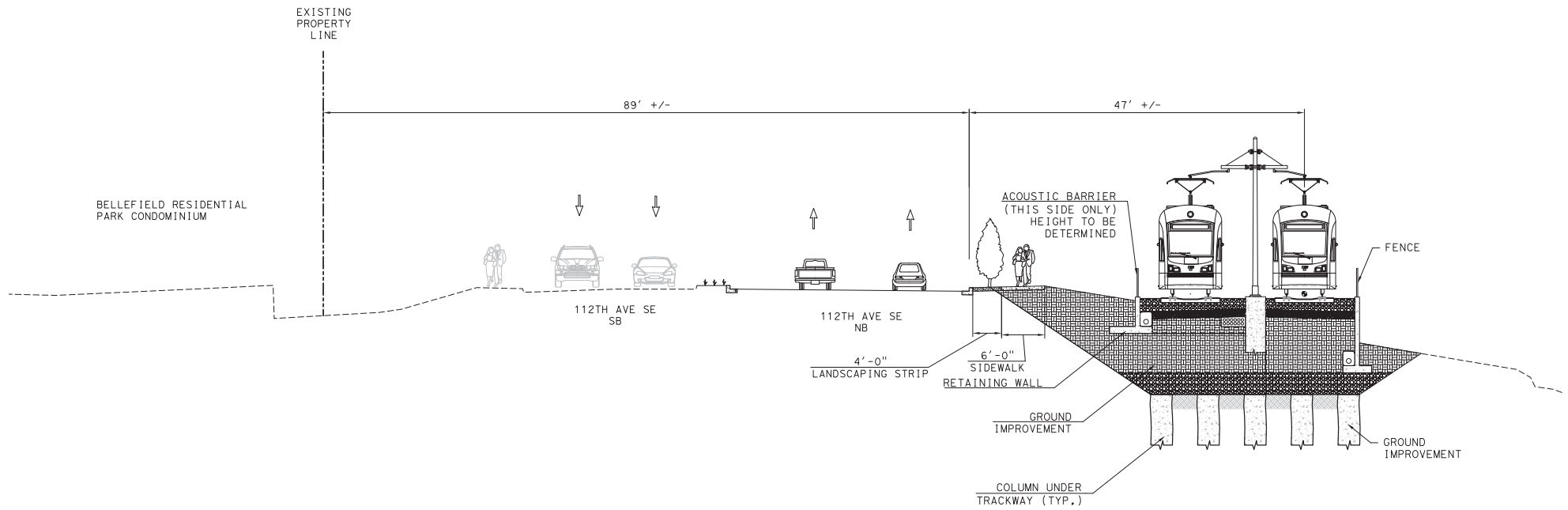


View Area 5.0
Looking south at
S Main St

View Area 4.0
Looking north at
SE 6th St

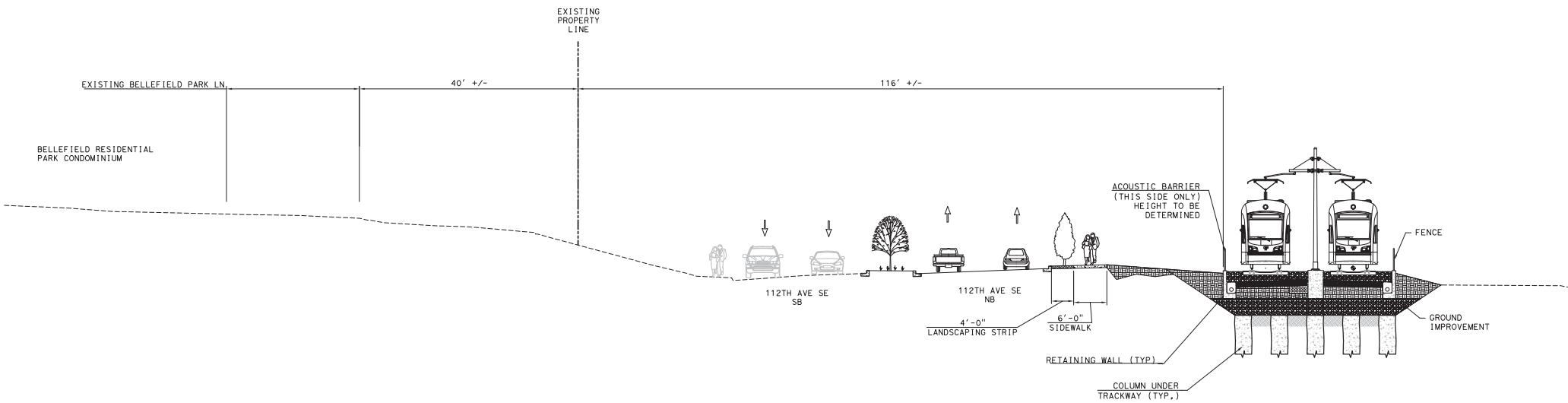
View Area 1.0
Looking south at
SE 15th St

OPTION A KEY PLAN AND ILLUSTRATED LEGEND



112TH AVE SE
SOUTH OF SE 15TH ST
LOOKING NORTH

OPTION A: FEIS ALTERNATIVE B2M/C9T - AT GRADE TO WEST SIDE AT SE 6TH



NORTH OF SE 15TH ST
LOOKING NORTH

OPTION A: FEIS ALTERNATIVE B2M/C9T - AT GRADE TO WEST SIDE AT
SE 6TH



OVERHEAD VIEW

Option A
FEIS Alternative
B2M/C9T - At-grade
to west side at SE 6th

View Area 1.0

**Nearest
Intersection**
112th Ave SE and
SE 15th St

Looking south at
SE 15th St



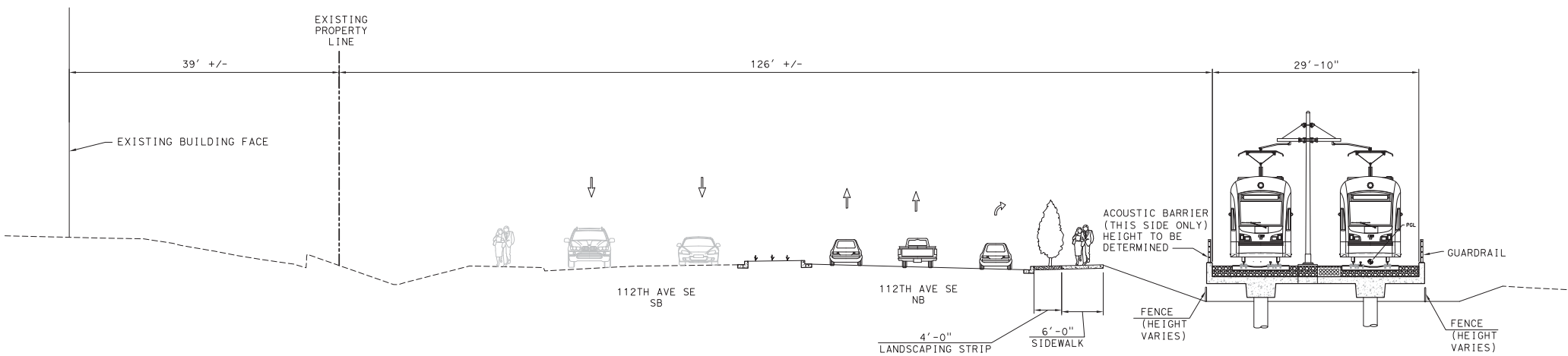
STREET VIEW

Option A
FEIS Alternative
B2M/C9T - At-grade
to west side at SE 6th

View Area 1.0

**Nearest
Intersection**
112th Ave SE and
SE 15th St

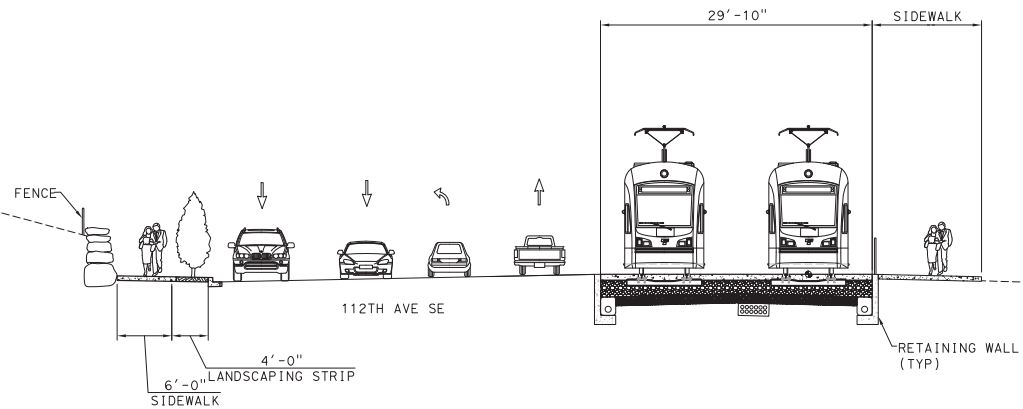
Looking southeast at
SE 15th St



112TH AVE SE
NEAR SE 8TH ST
LOOKING NORTH

OPTION A: FEIS ALTERNATIVE B2M/C9T - AT GRADE TO WEST SIDE AT
SE 6TH

SURREY DOWNS PARK



112TH AVE SE
NEAR SE 6TH ST
LOOKING NORTH

OPTION A: FEIS ALTERNATIVE B2M/C9T - AT GRADE TO WEST SIDE AT
SE 6TH



OVERHEAD VIEW

Option A
FEIS Alternative
B2M/C9T - At-grade
to west side at SE 6th

View Area 4.0

**Nearest
Intersection**
112th Ave SE and
SE 6th St

Looking north at
SE 6th St



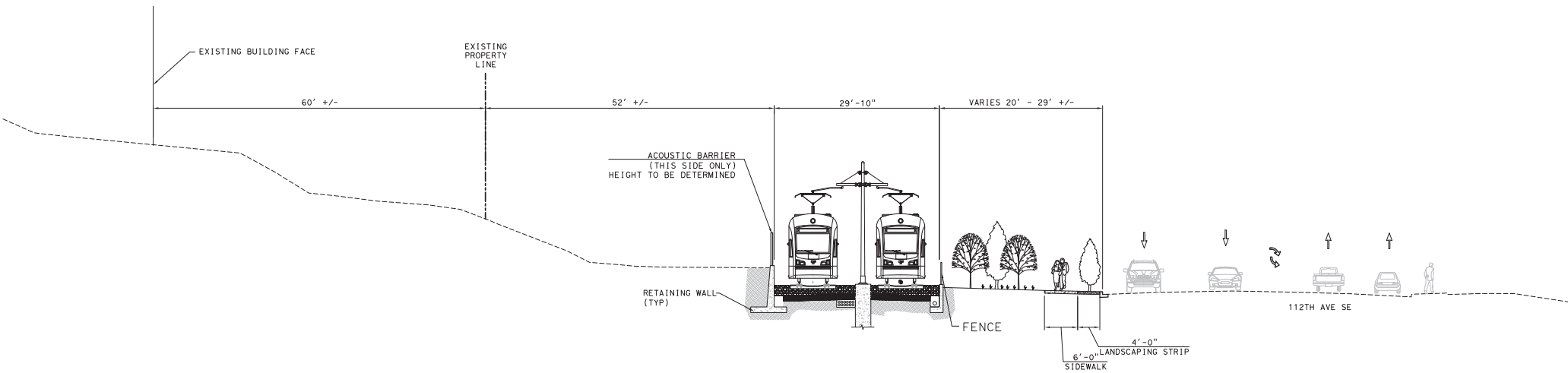
STREET VIEW

Option A
FEIS Alternative
B2M/C9T - At-grade
to west side at SE 6th

View Area 4.0

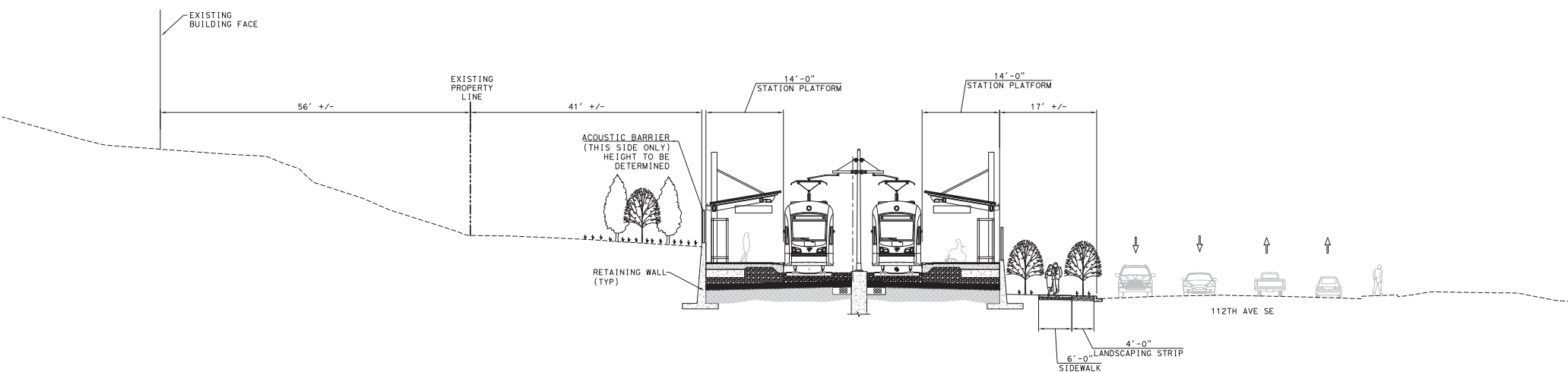
**Nearest
Intersection**
112th Ave SE and
SE 6th St

Looking north at
SE 6th St



112TH AVE SE
 NORTH OF SE 4TH ST
 LOOKING NORTH

OPTION A: FEIS ALTERNATIVE B2M/C9T - AT GRADE TO WEST SIDE AT
 SE 6TH



EAST MAIN STATION (SIDE PLATFORM)
 LOOKING NORTH

OPTION A: FEIS ALTERNATIVE B2M/C9T - AT GRADE TO WEST SIDE AT
 SE 6TH



OVERHEAD VIEW

Option A
FEIS Alternative
B2M/C9T - At-grade
to west side at SE 6th

View Area 5.0

**Nearest
Intersection**
112th Ave SE and
E Main St

Looking south at
E Main St