

Appendix C

Option B Cross-Sections and Visual Simulation Graphics

Option B: Flyover to Trench
Conceptual Illustrations

LEGEND




Proposed Sidewalks
Indicated at Conceptual Level only



Existing Sidewalks, Curb and Buildings
Existing curbs removed shown dashed



Proposed Planting
Indicated at Conceptual Level only



Proposed Guideway
Areas of ballasted, embedded, and direct fixation track have not been determined



Proposed Median Surface
Areas between guideway and traffic lanes indicated at Conceptual Level only

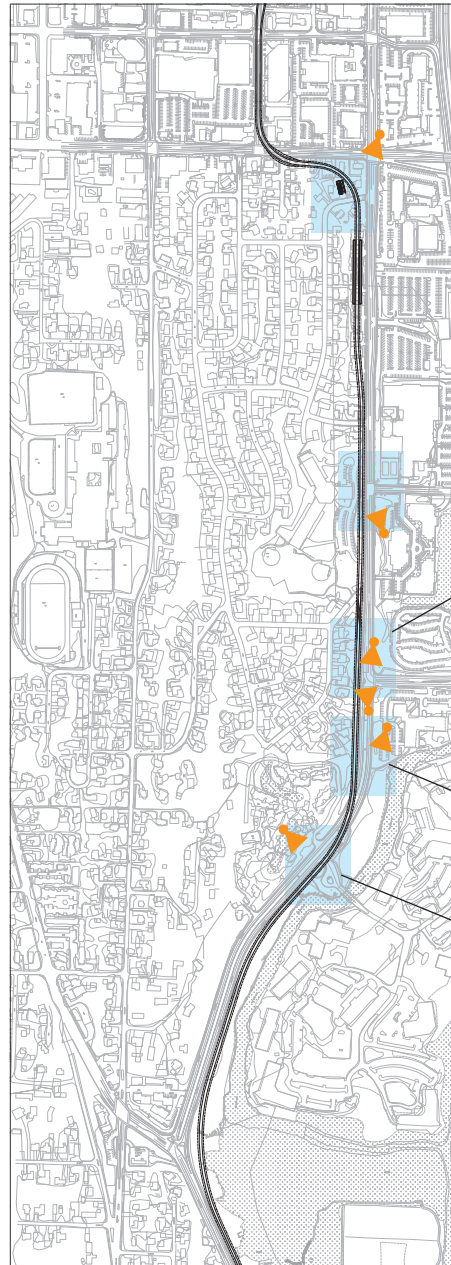


Proposed Planting Adjacent to Guideway
Light green areas indicate Conceptual Areas of replanting due to construction



Vehicle and Pedestrian Gates

KEY PLAN



View Area 5.0
Looking south at
S Main St

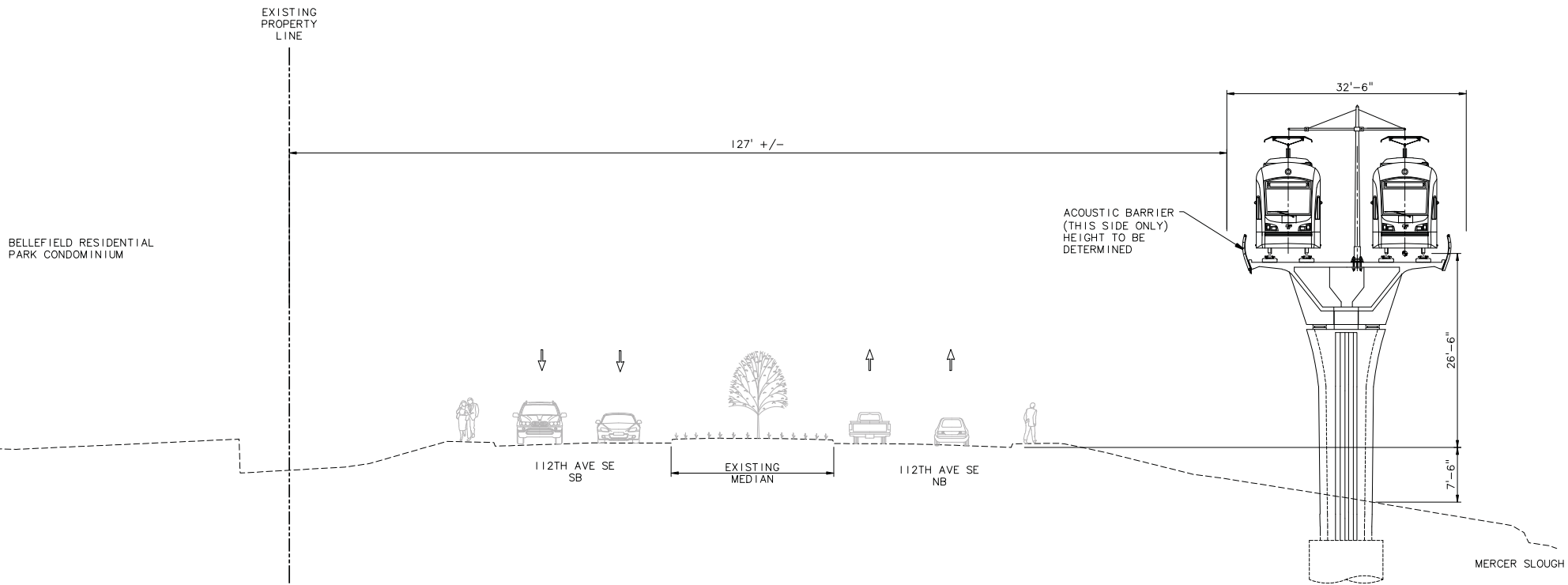
View Area 4.0
Looking north at
SE 6th St

View Area 3.0
Looking north at
SE 8th St
Looking south at
SE 8th St

View Area 2.0
Looking south to
SE 15th St

View Area 1.0
Looking southeast
at SE 15th St

OPTION B KEY PLAN AND ILLUSTRATED LEGEND



112TH AVE SE
 SOUTH OF SE 15TH ST
 LOOKING NORTH

OPTION B: FLYOVER TO TRENCH



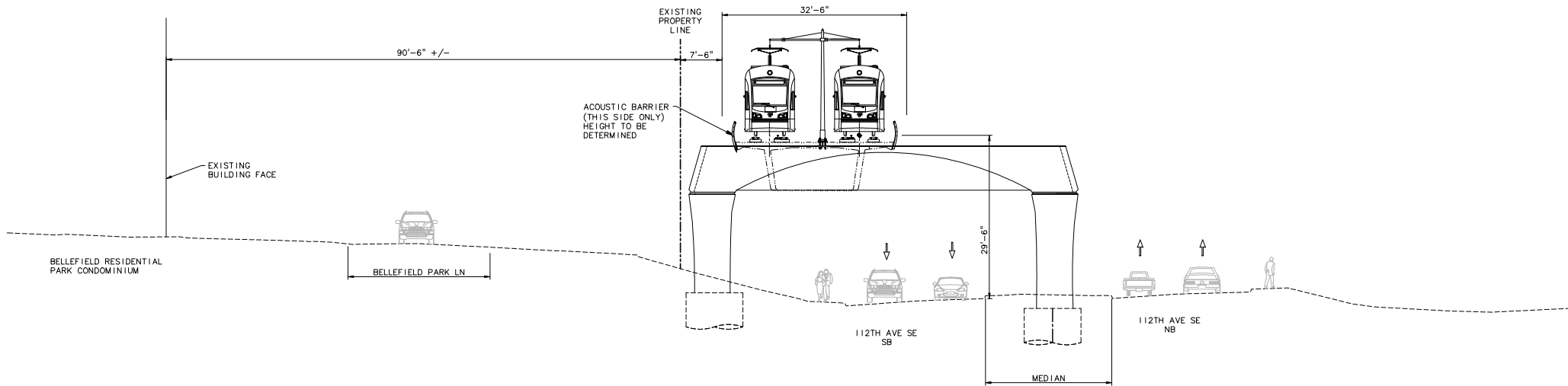
STREET VIEW

Option B
Flyover to Trench

View Area 1.0

**Nearest
Intersection**
112th Ave SE and
SE 15th St

Looking southeast at
SE 15th St



STRADDLE BENT ON 112TH AVE SE
 NORTH OF SE 15TH ST
 LOOKING NORTH

OPTION B: FLYOVER TO TRENCH



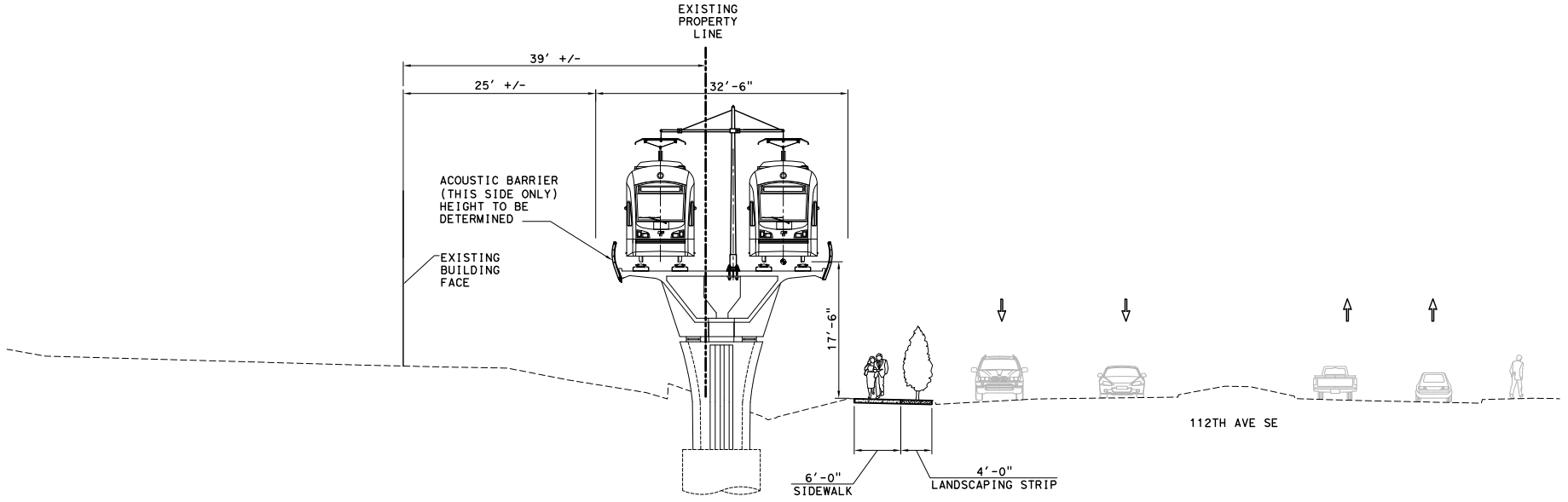
OVERHEAD VIEW

Option B
Flyover to Trench

View Area 2.0

**Nearest
Intersection**
112th Ave SE and
SE 15th St

Looking south to
SE 15th St



112TH AVE SE
 NEAR SE 8TH ST
 LOOKING NORTH

OPTION B: FLYOVER TO TRENCH



OVERHEAD VIEW

Option B
Flyover to Trench

View Area 3.0

**Nearest
Intersection**
112th Ave SE and
SE 8th St

Looking north at
SE 8th St



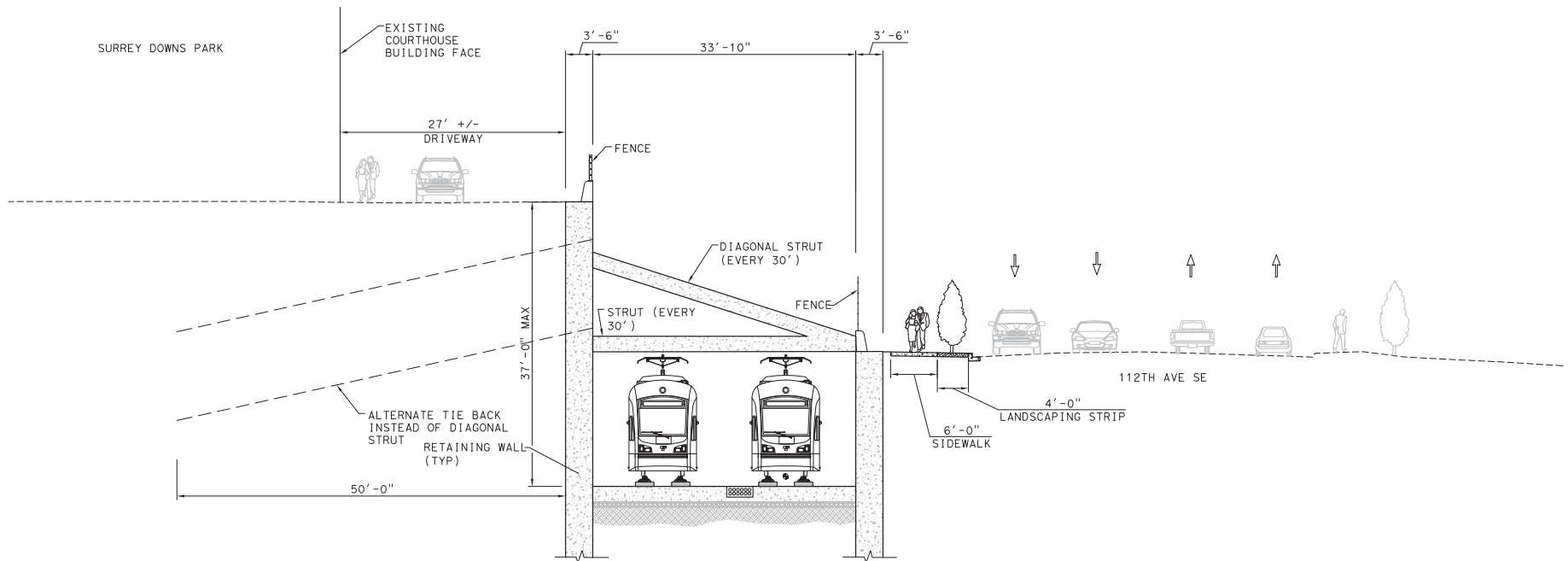
OVERHEAD VIEW

Option B
Flyover to Trench

View Area 3.0

**Nearest
Intersection**
112th Ave SE and
SE 8th St

Looking south at
SE 8th St



112TH AVE SE
 NEAR SE 6TH ST
 LOOKING NORTH

OPTION B: FLYOVER TO TRENCH



OVERHEAD VIEW

Option B
Flyover to Trench

View Area 4.0

**Nearest
Intersection**
112th Ave SE and
SE 6th St

Looking north at
SE 6th St



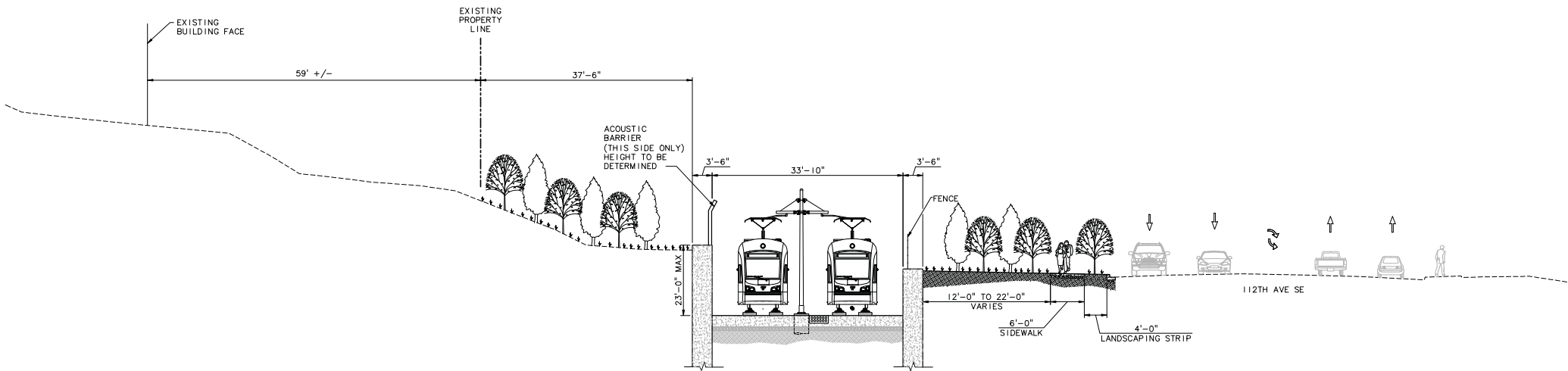
STREET VIEW

Option B
Flyover to Trench

View Area 4.0

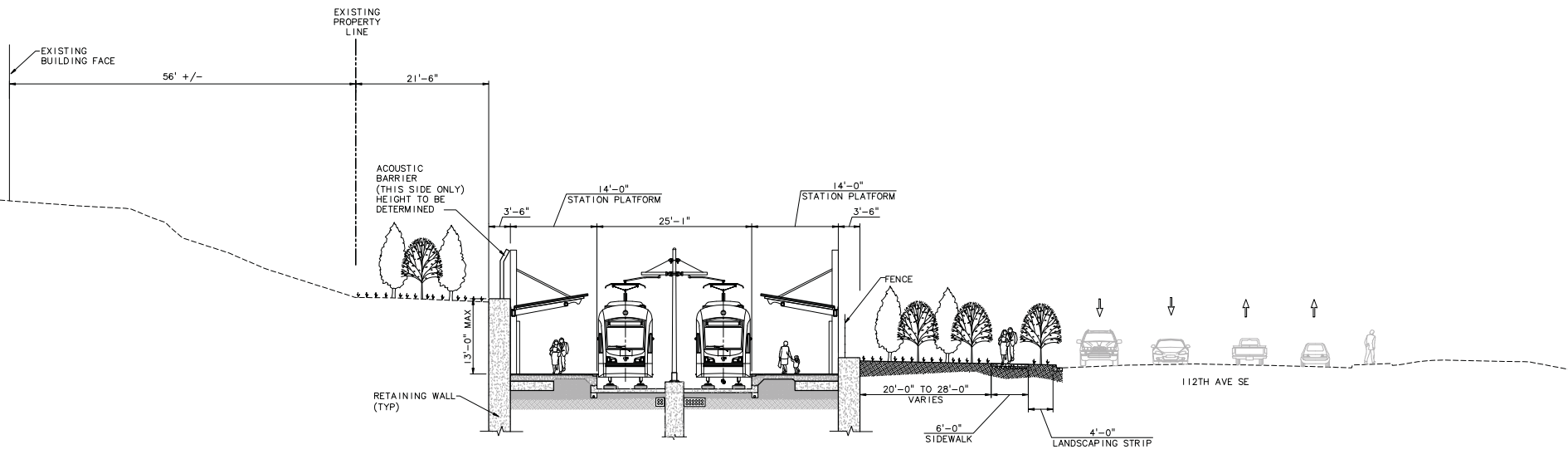
**Nearest
Intersection**
112th Ave SE and
SE 6th St

Looking north at
SE 6th St



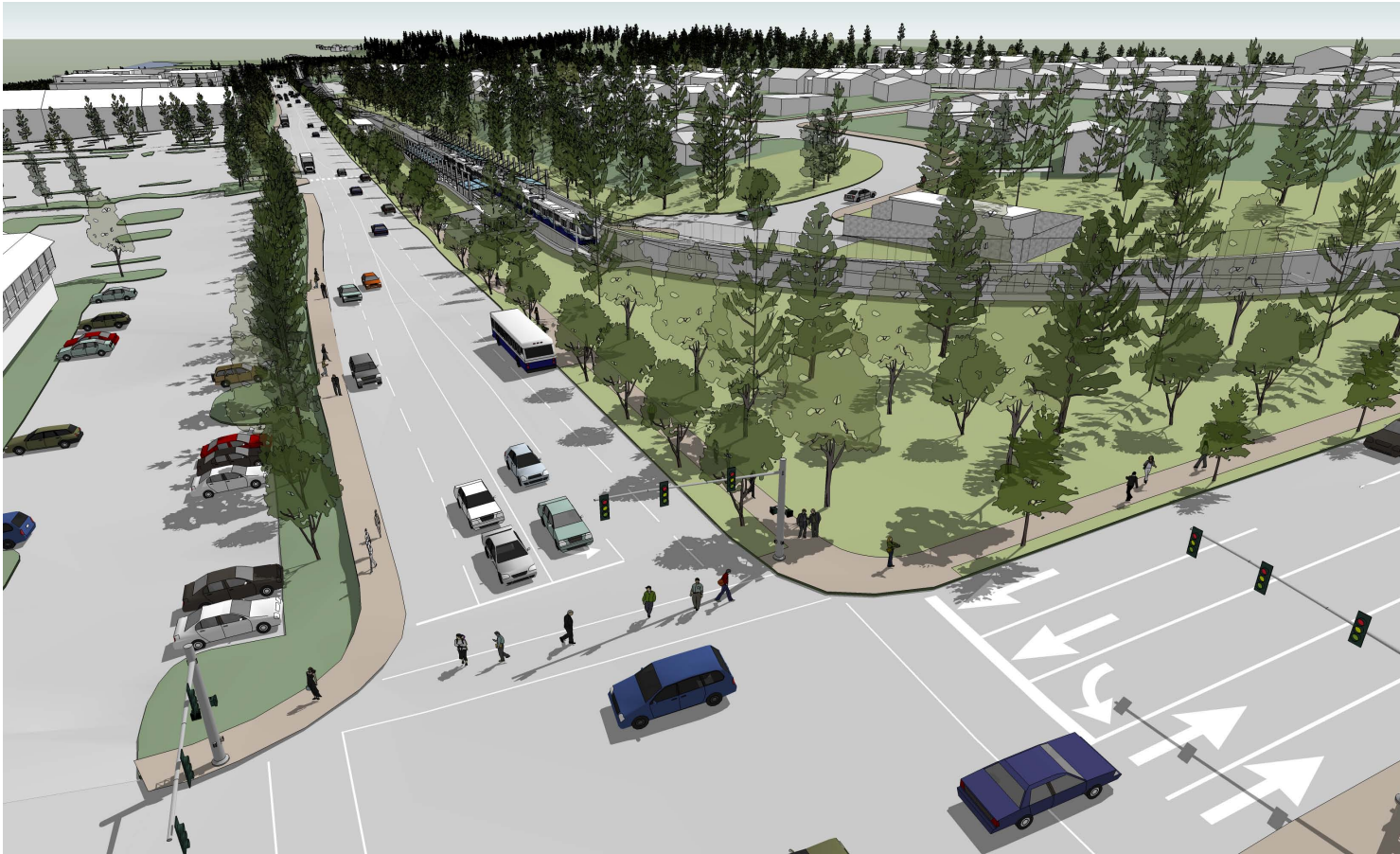
112TH AVE SE
 NORTH OF SE 4TH ST
 LOOKING NORTH

OPTION B: FLYOVER TO TRENCH



EAST MAIN STATION (SIDE PLATFORM)
LOOKING NORTH

OPTION B: FLYOVER TO TRENCH



OVERHEAD VIEW

Option B
Flyover to Trench

View Area 5.0

**Nearest
Intersection**
112th Ave SE and
E Main St

Looking south at
E Main St