

RAINIER STATION FINAL DESIGN

EAST LINK EXTENSION



West entry perspective from Rainier Avenue South

West upper plaza perspective from upper concourse



RAINIER STATION FINAL DESIGN

EAST LINK EXTENSION



West upper plaza from track crossing

East entry perspective from platform



RAINIER STATION FINAL DESIGN

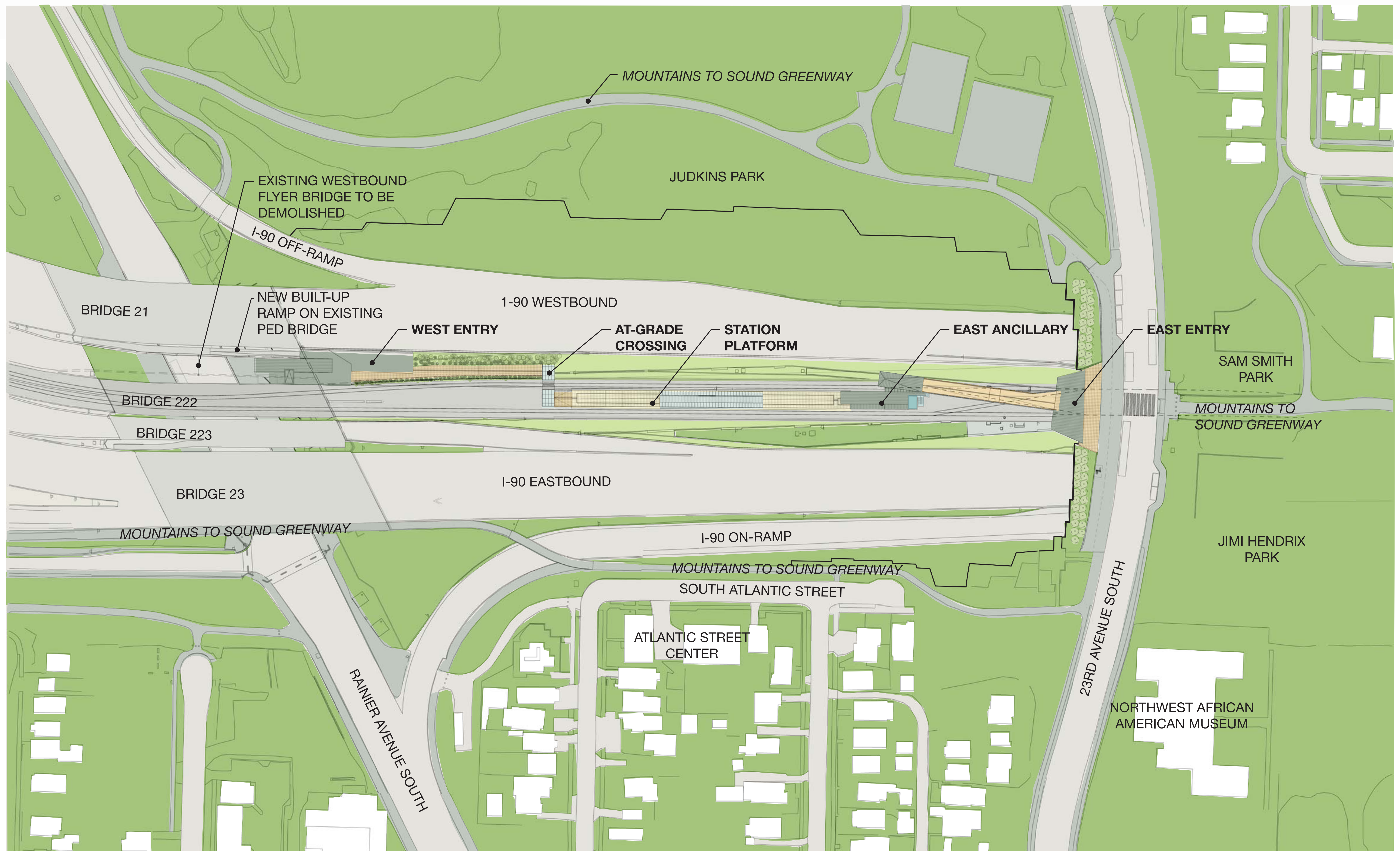
EAST LINK EXTENSION



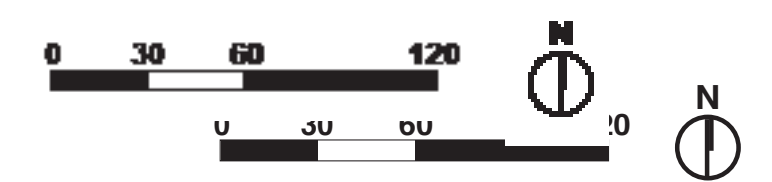
East entry perspective from Sam Smith Park

RAINIER STATION FINAL DESIGN

EAST LINK EXTENSION

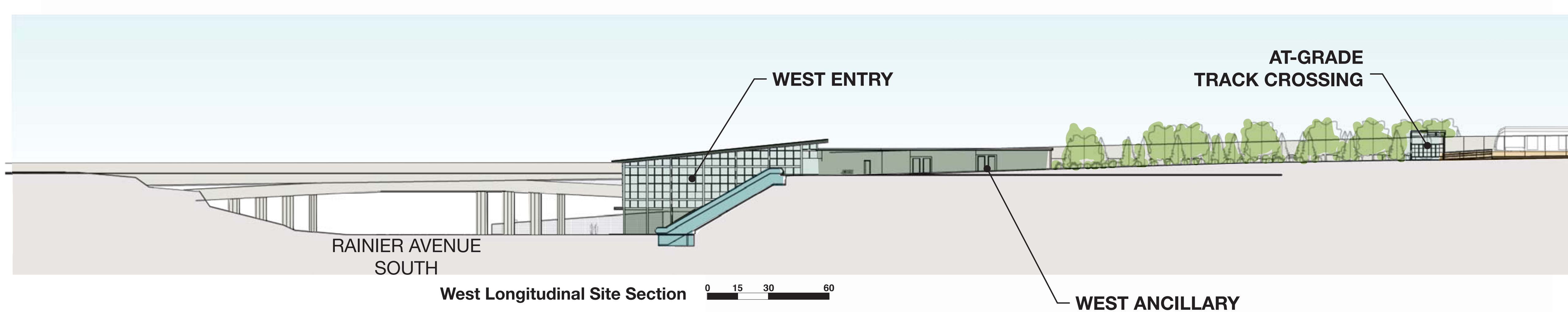
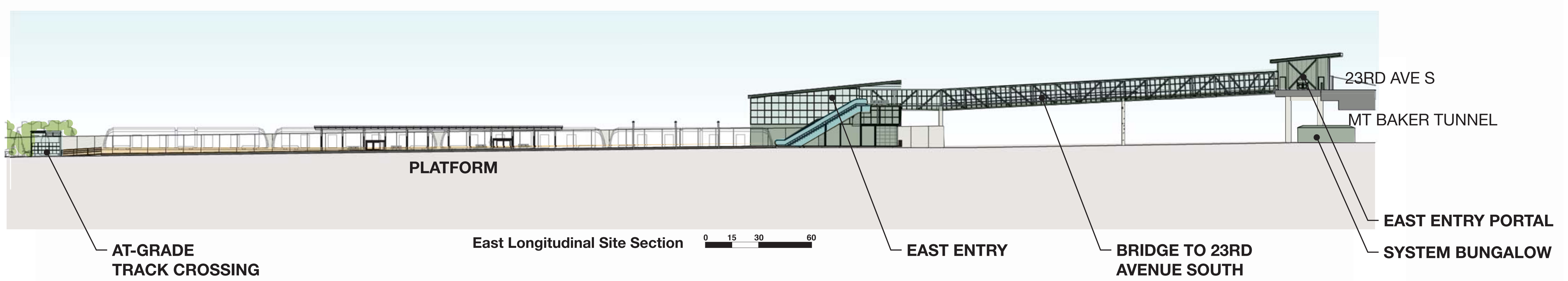
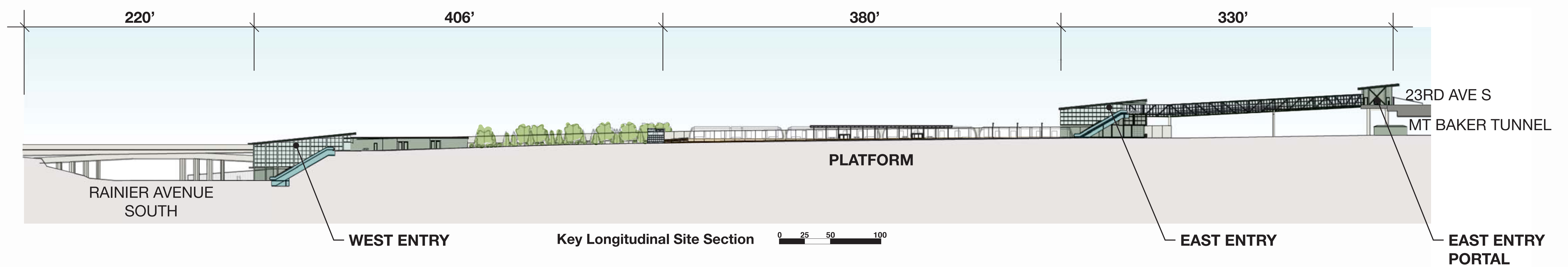


Station Site Plan



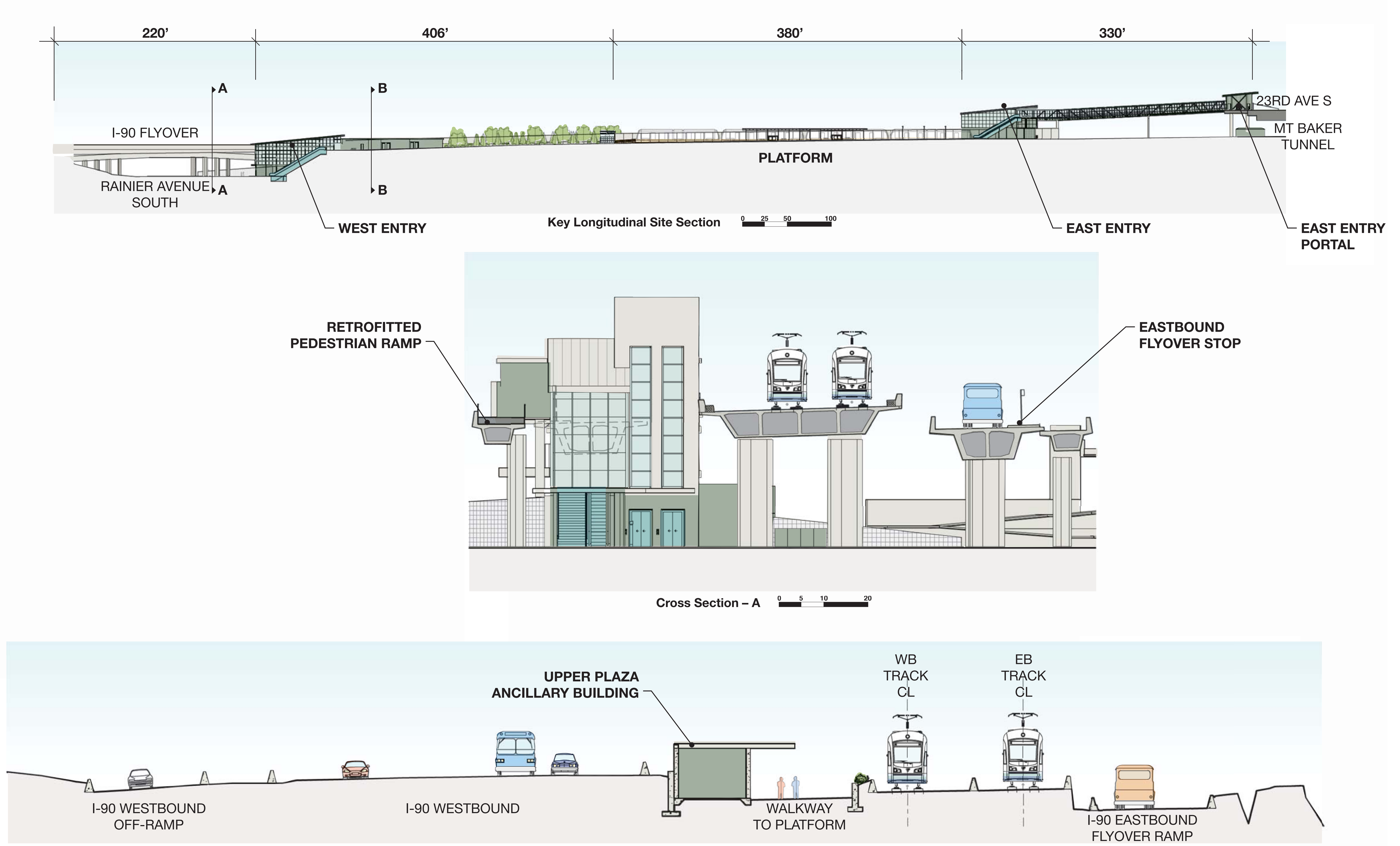
Site plan

Longitudinal sections



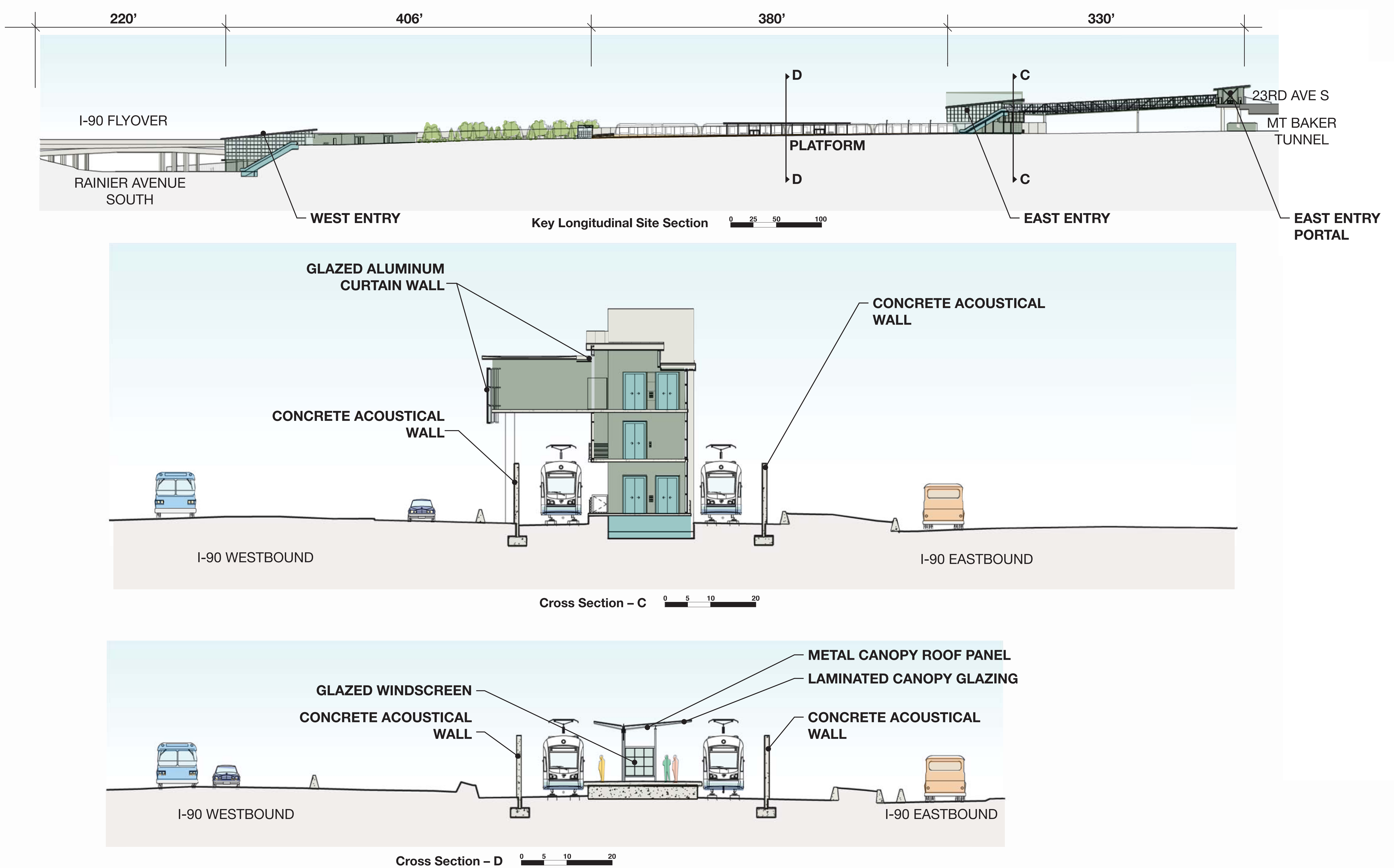
RAINIER STATION FINAL DESIGN

EAST LINK EXTENSION



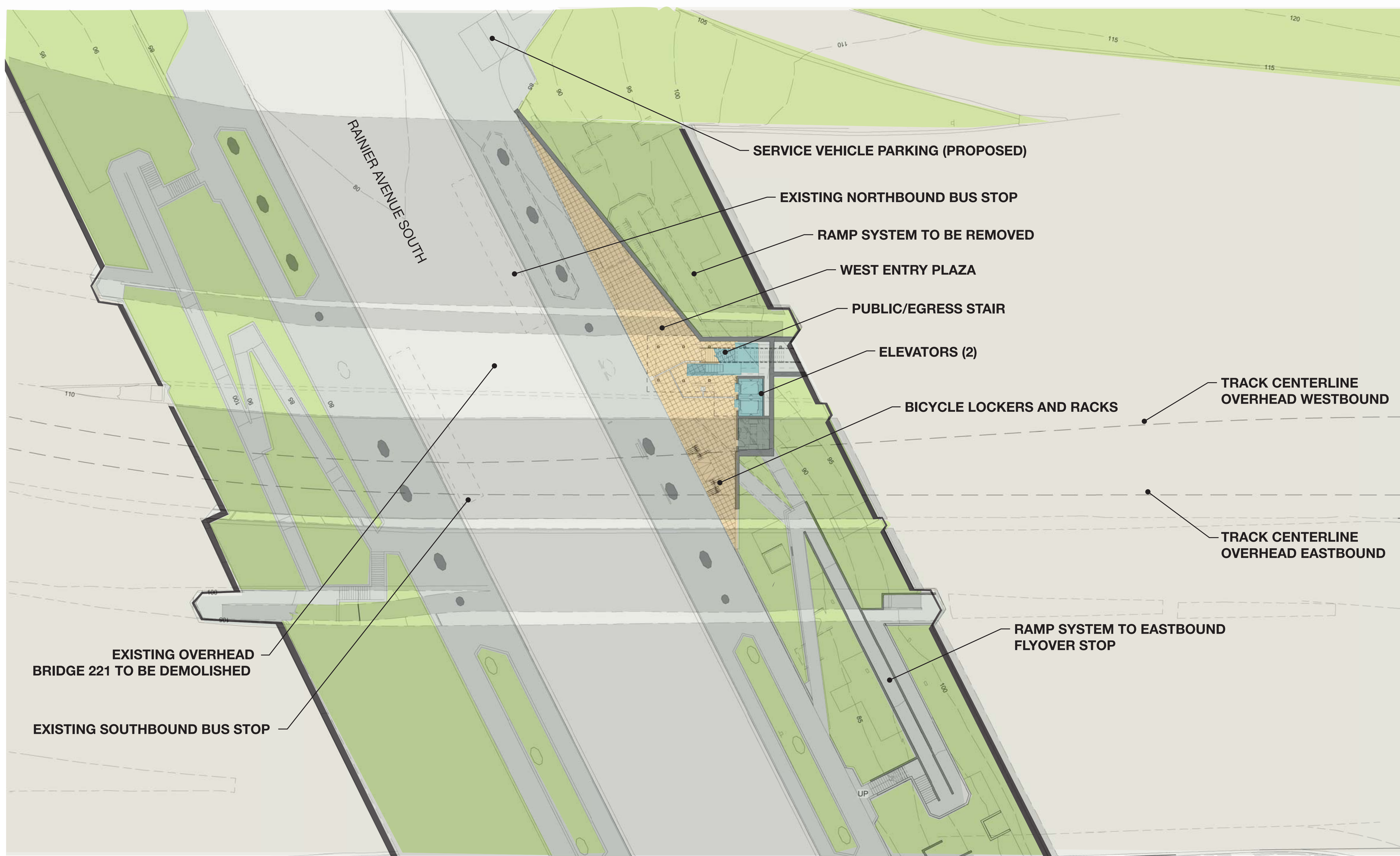
Station site section / cross sections

Station site section / cross sections



RAINIER STATION FINAL DESIGN

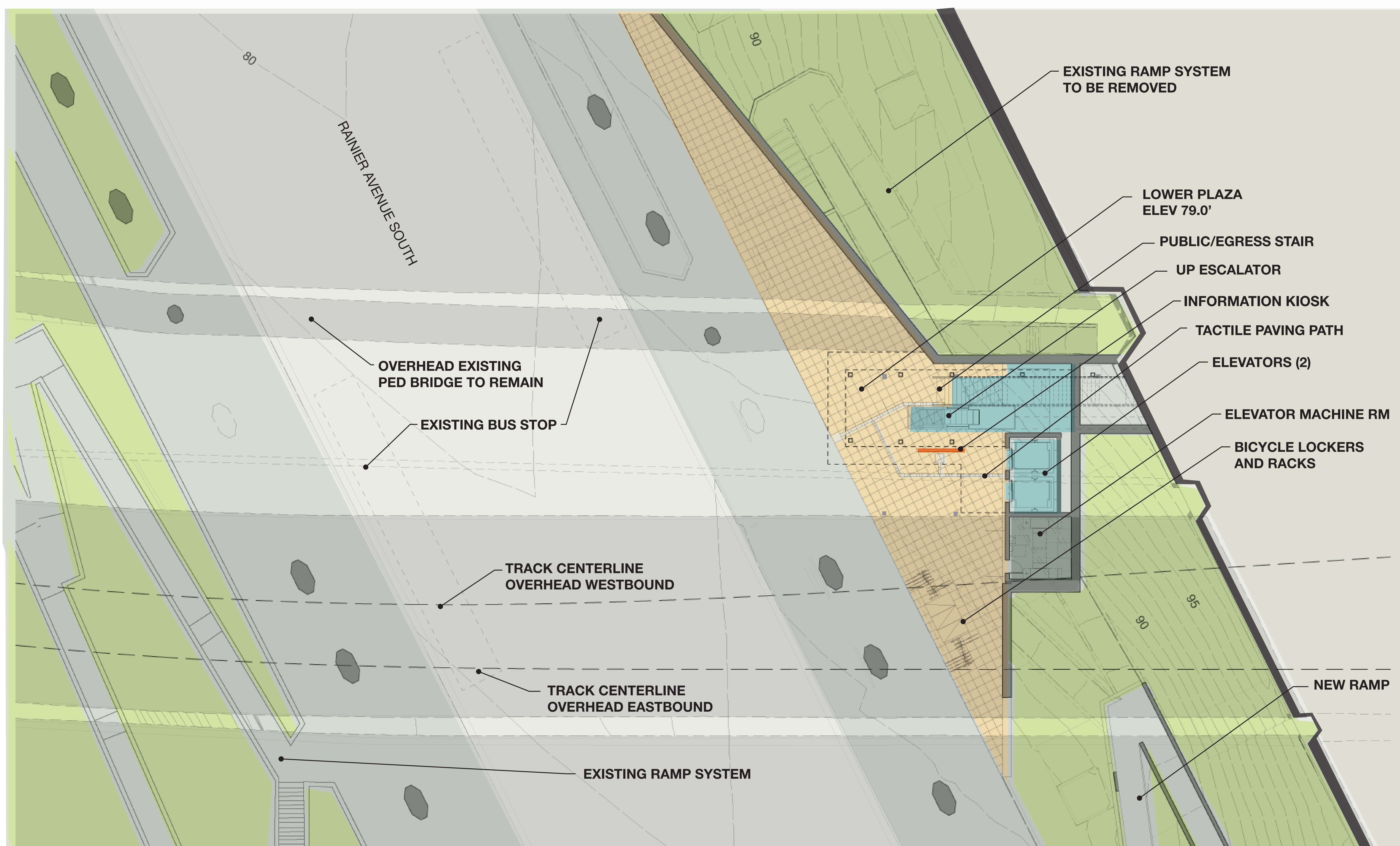
EAST LINK EXTENSION



West Entry Lower Plaza Plan

West entry lower plaza plan

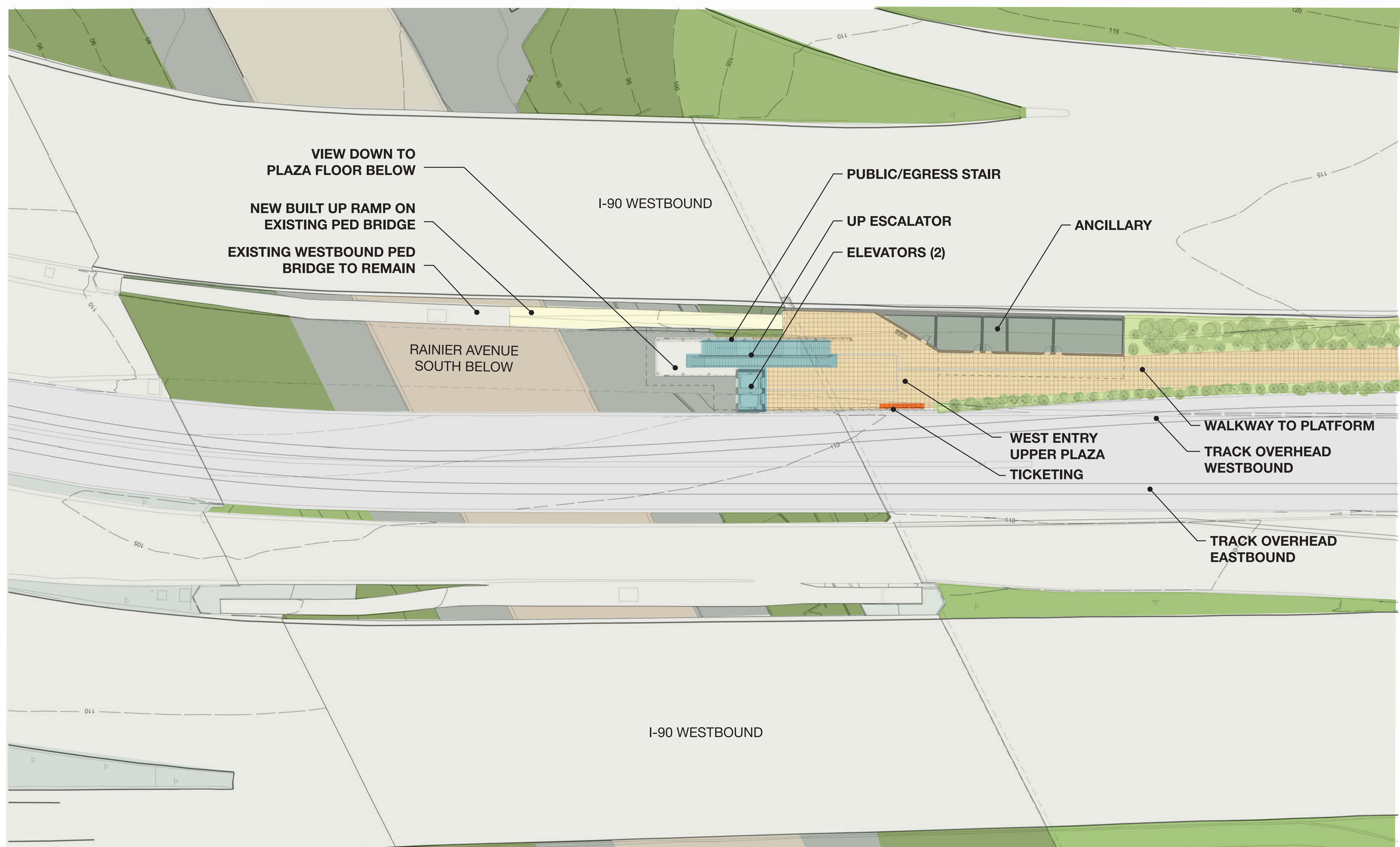
West entry lower plaza plan



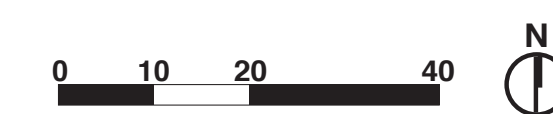
West Entry Lower Plaza Plan

RAINIER STATION FINAL DESIGN

EAST LINK EXTENSION

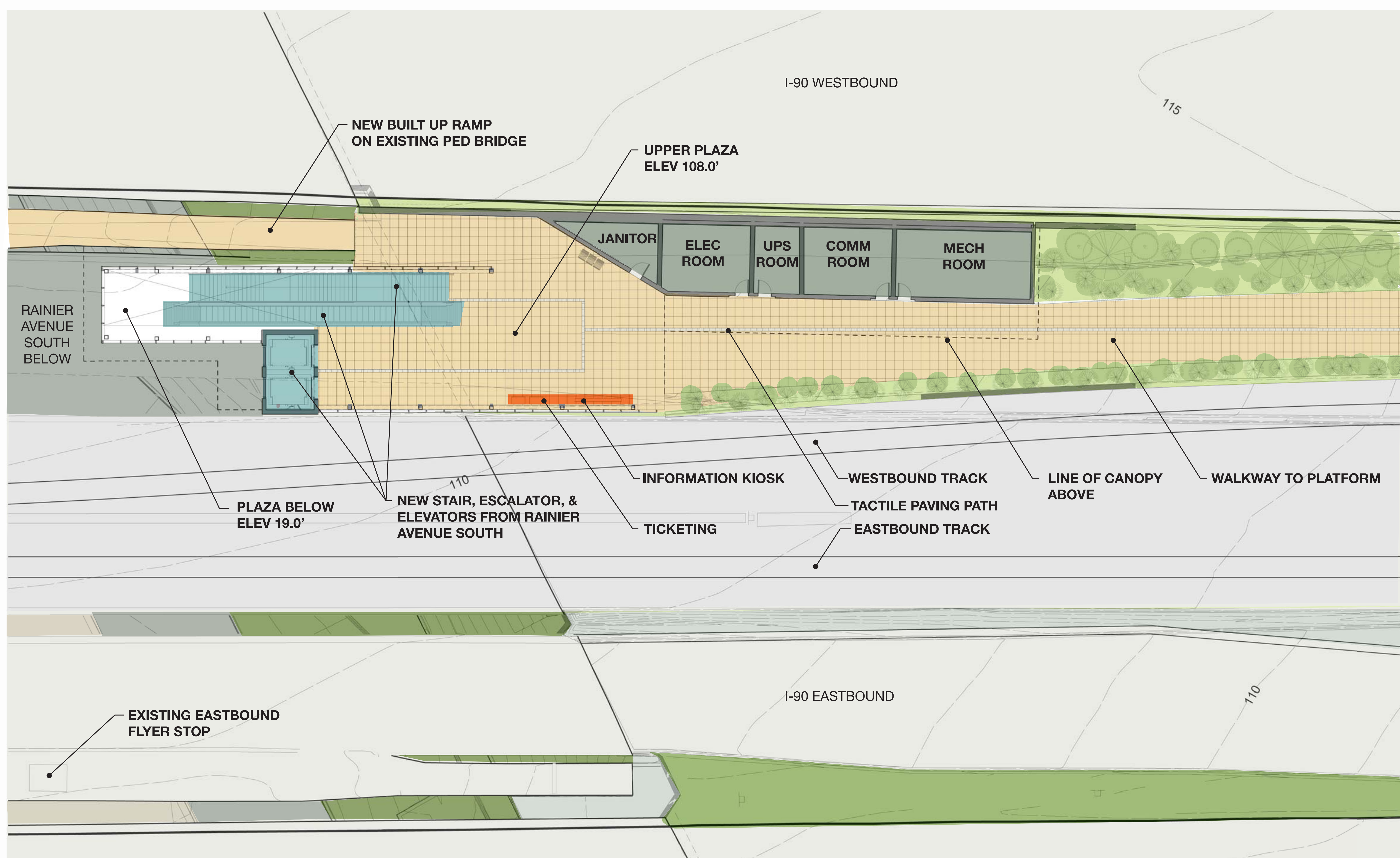


West Entry Upper Plaza Plan




West entry upper plaza plan

West entry upper plaza plan

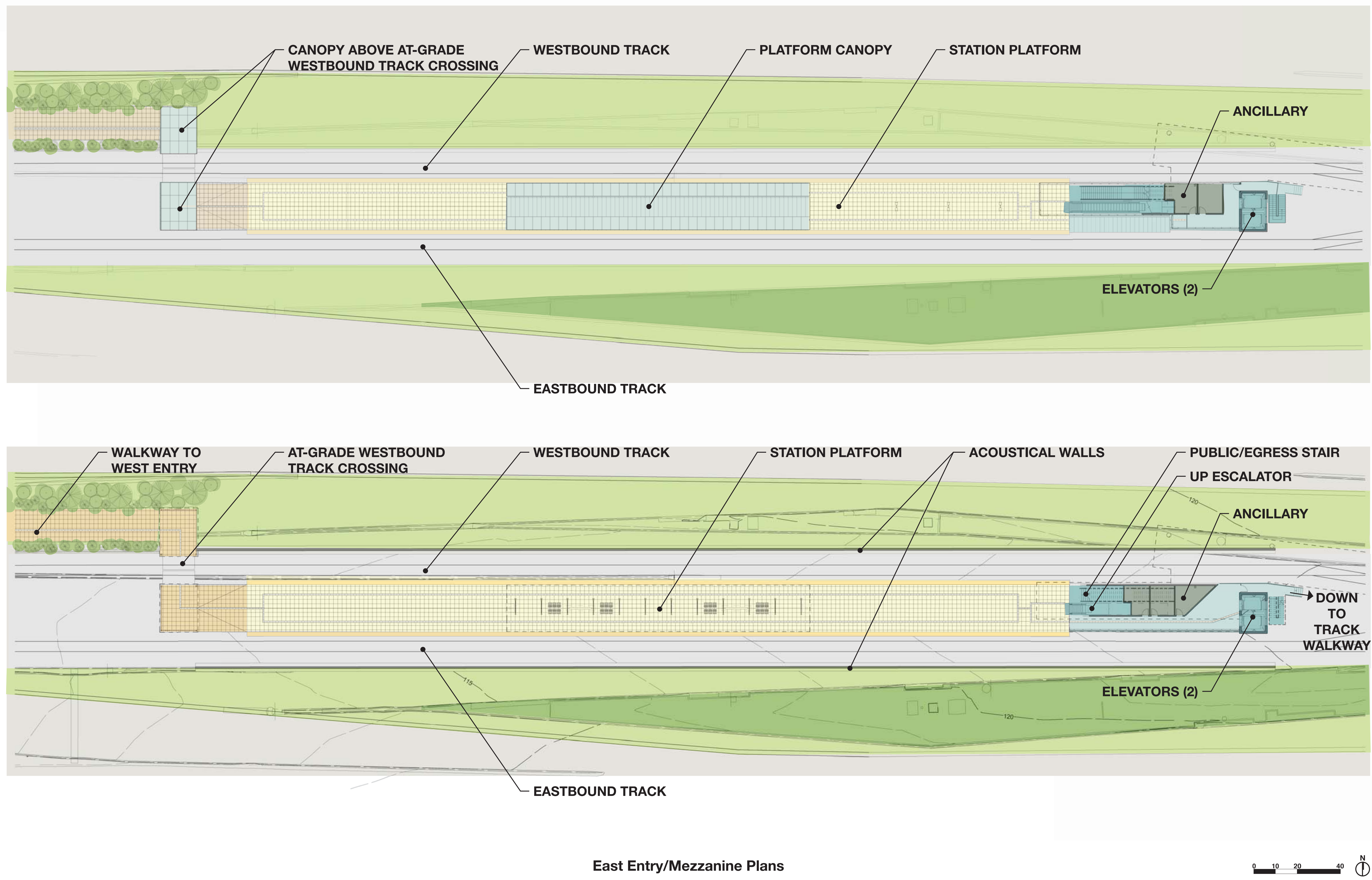


West Entry Plaza Plan



RAINIER STATION FINAL DESIGN

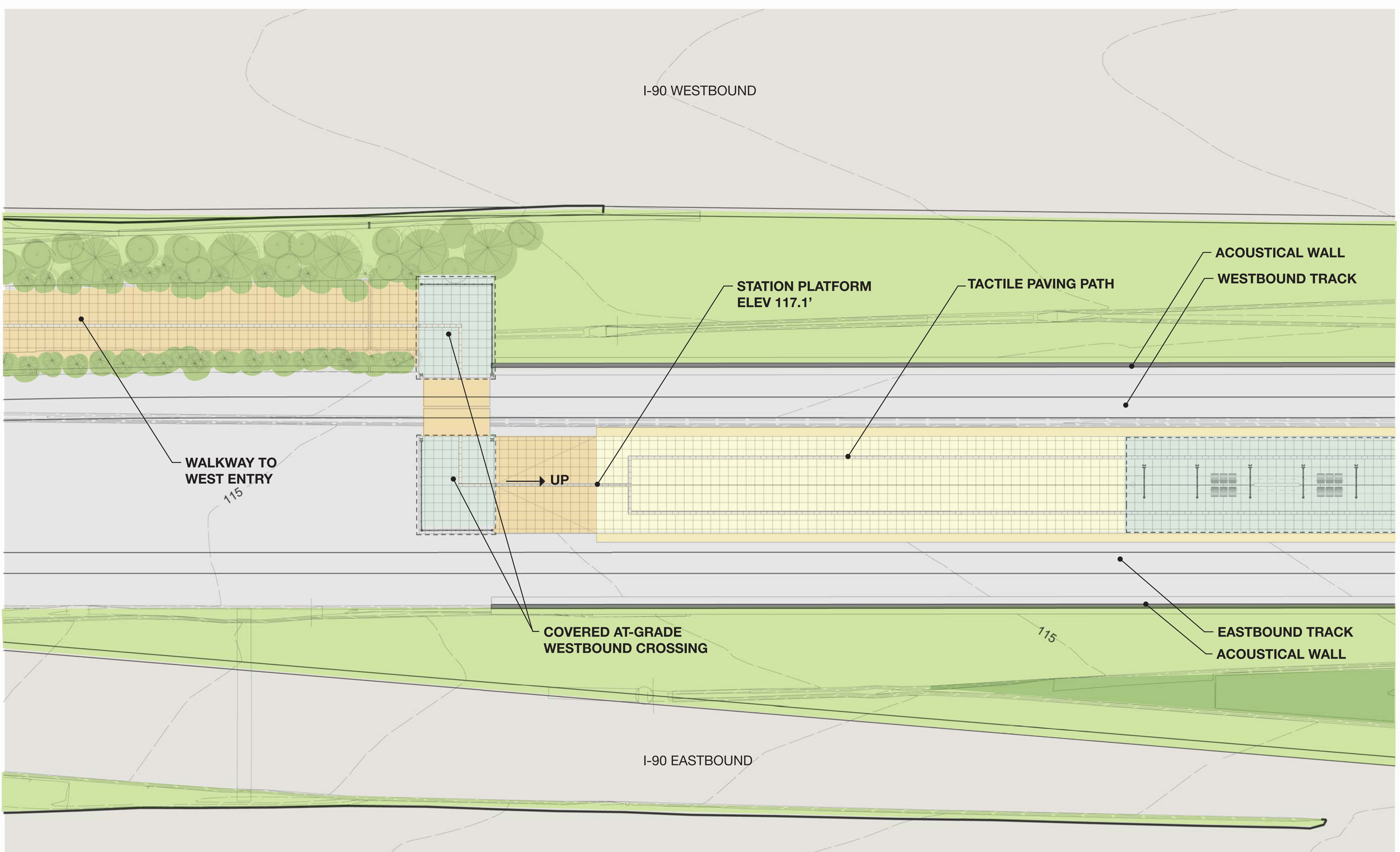
EAST LINK EXTENSION



East Entry/Mezzanine Plans

Mezzanine/platform plans

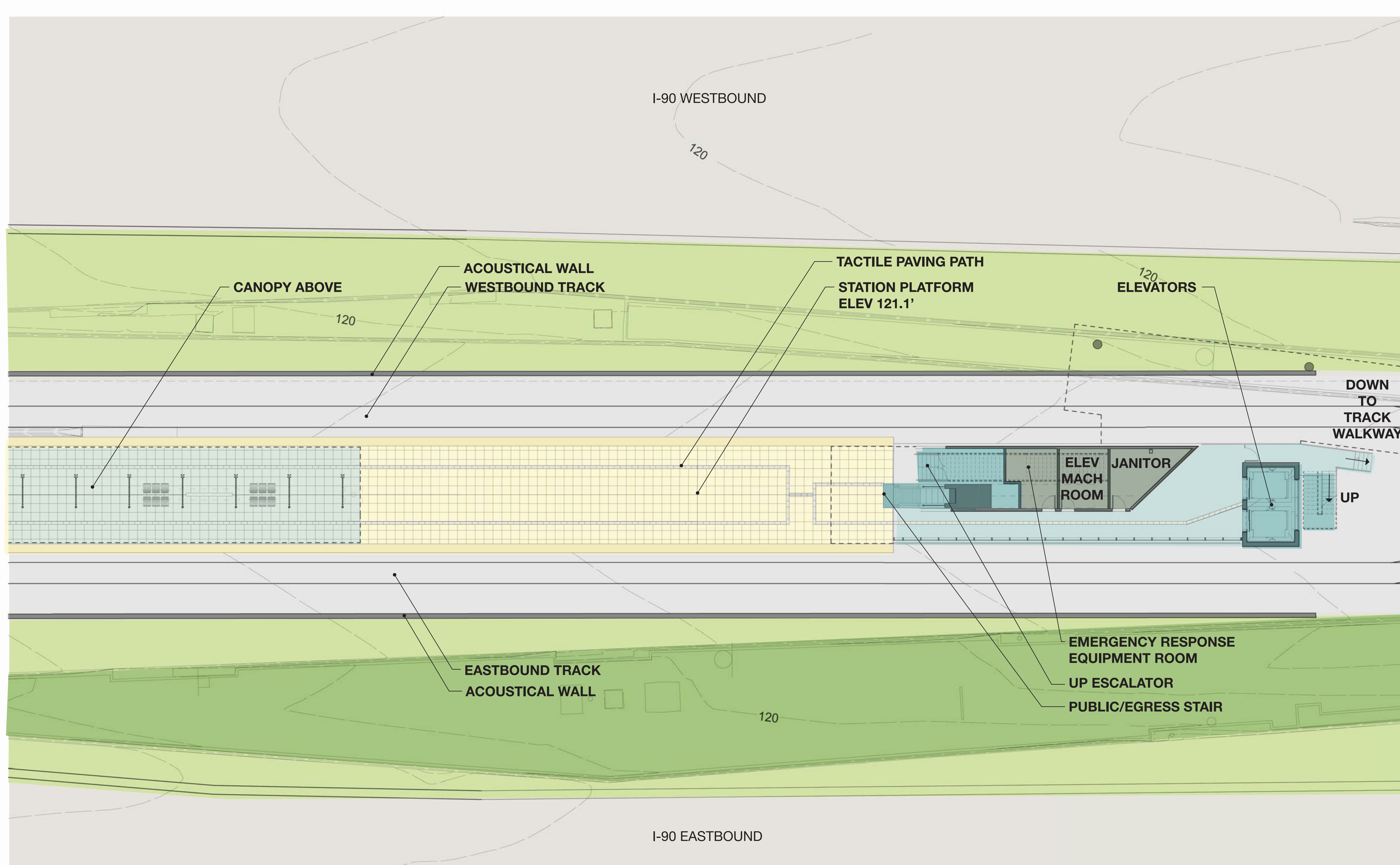
West entry concourse/platform plan



West Entry Plaza/Concourse Plan

RAINIER STATION FINAL DESIGN

EAST LINK EXTENSION

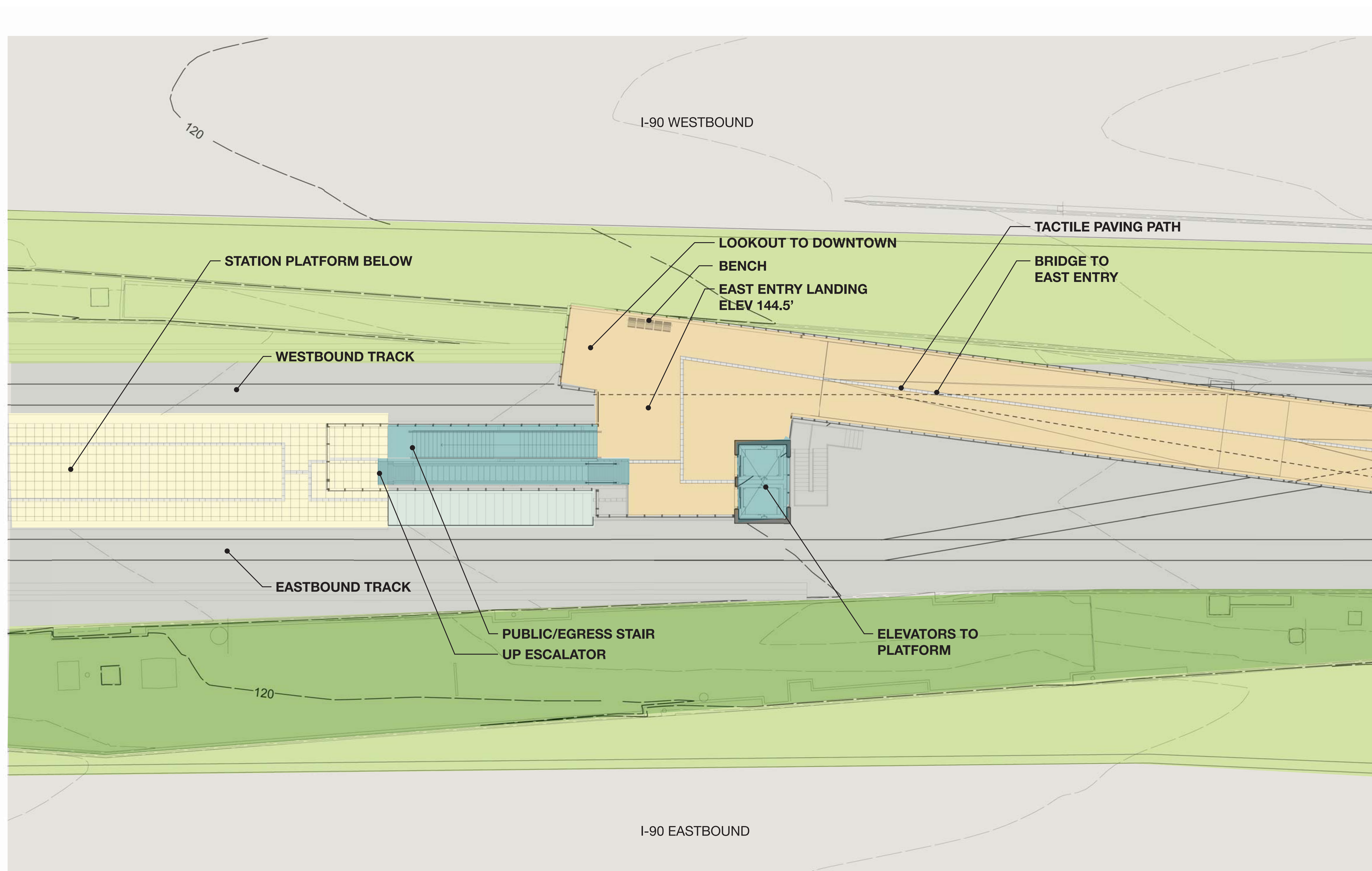


Platform and East Ancillary Plan



Platform and east ancillary

East entry landing plan

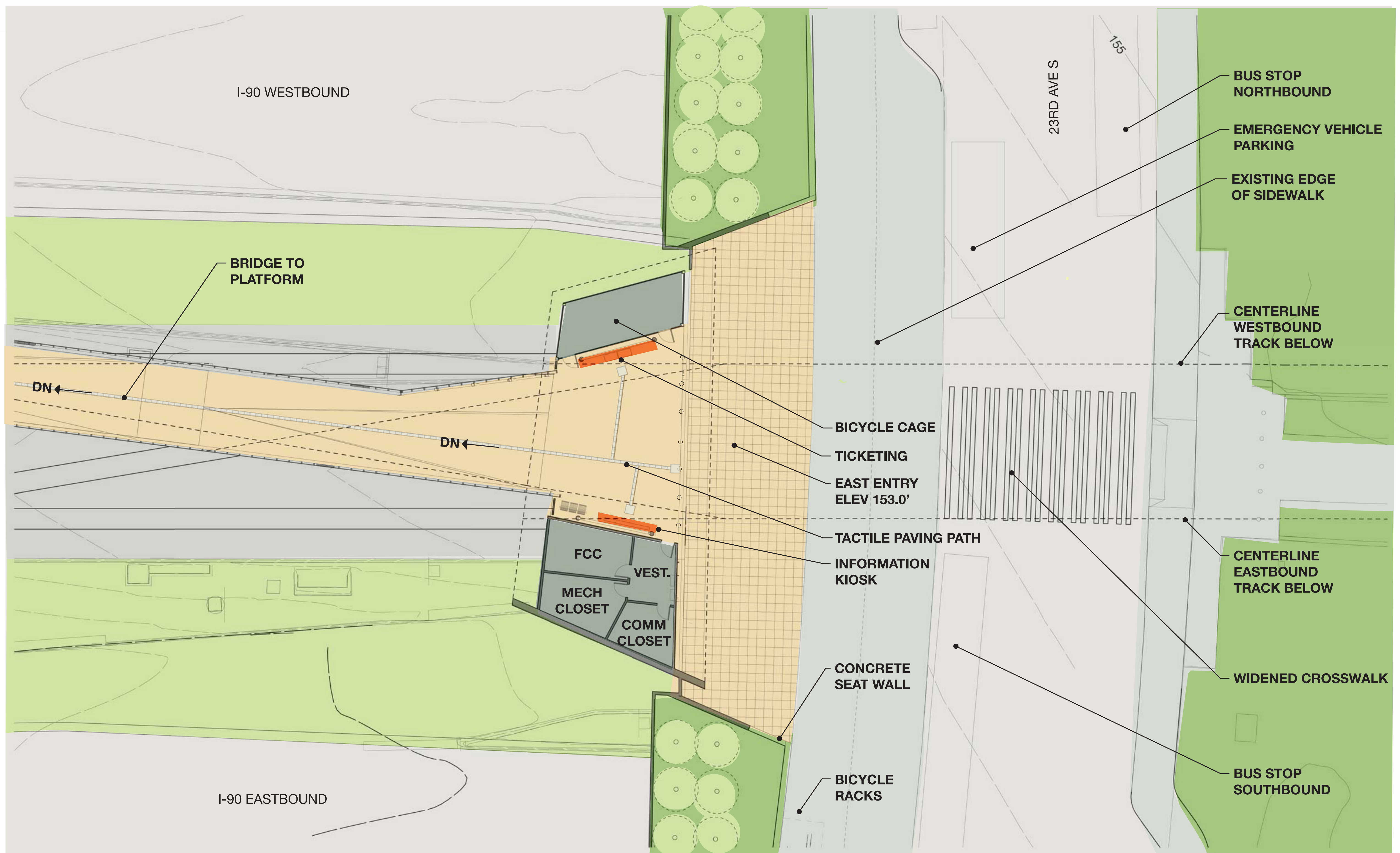


East Entry Landing Plan



RAINIER STATION FINAL DESIGN

EAST LINK EXTENSION

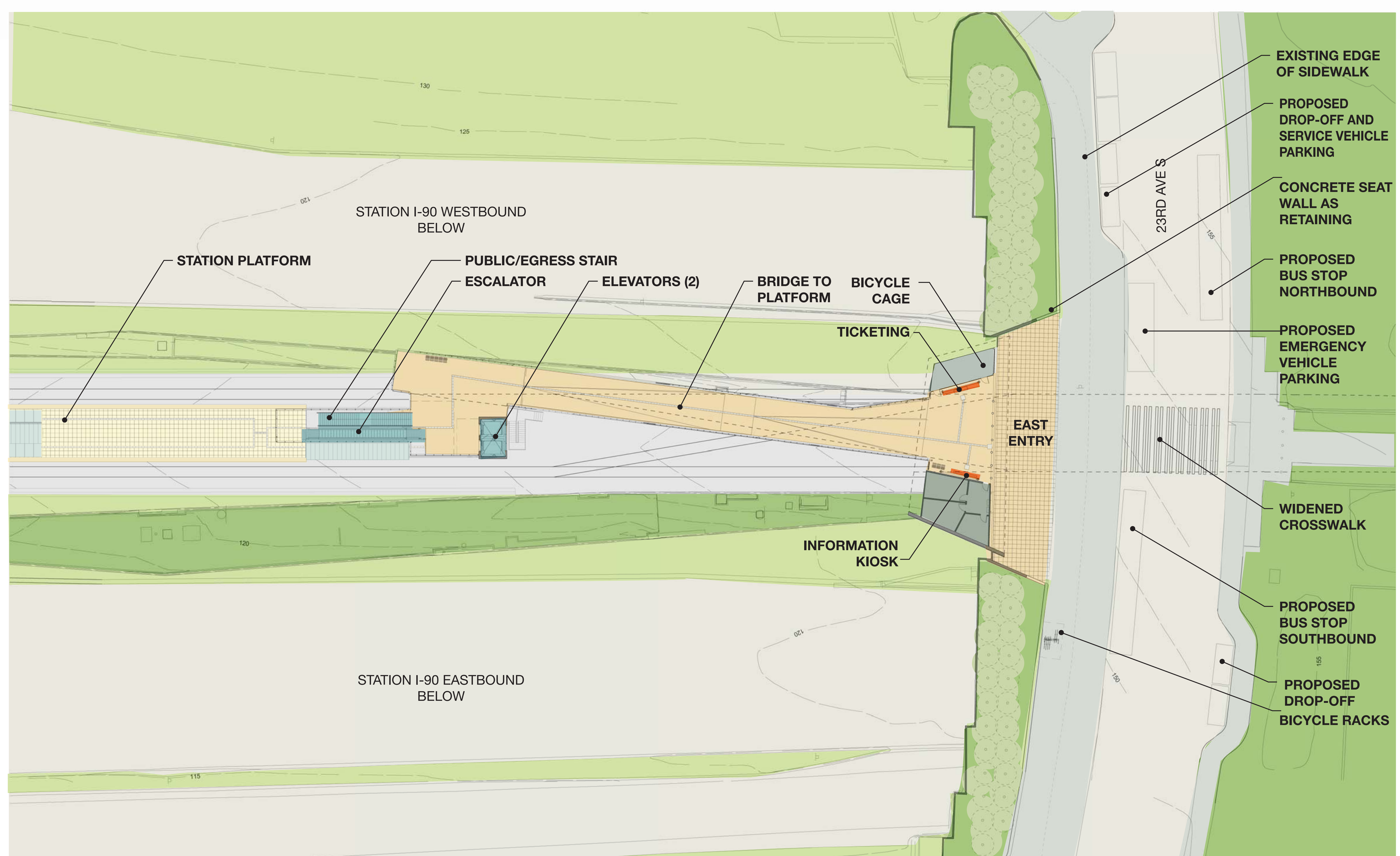


East Entry Grade Plan



East entry grade plan

East entry grade plan



East Entry Overall Plans

