SOUND TRANSIT TACOMA DOME LINK EXTENSION

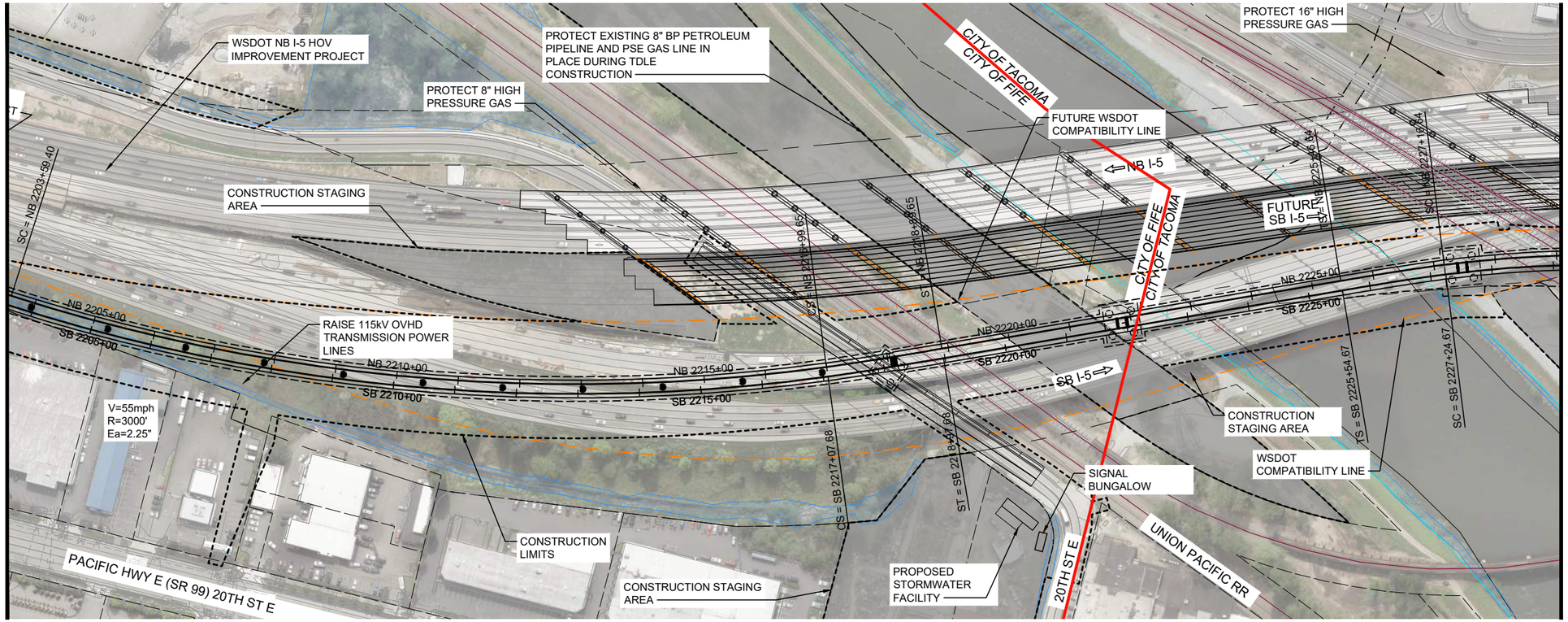

Note: A PREFERRED BRIDGE TYPE HAS NOT BEEN IDENTIFIED, SEE SHEETS A3C-KAP18 FOR THE IN-RIVER PIER SUPPORTED BRIDGE OPTION

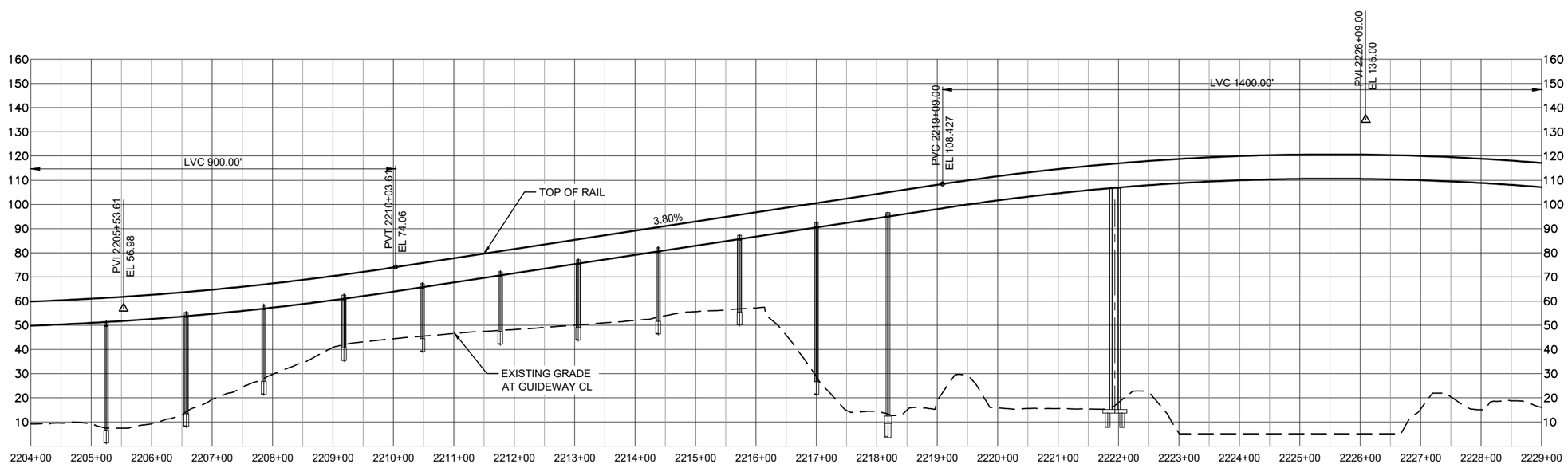

HORIZ: 100 50 0 100 200 SCALE IN FEET

VERT: 50 25 0 50 100 SCALE IN FEET

LEGEND:

- COLUMNS / STRADDLE BENTS
- STATION PLATFORM
- CONSTRUCTION LIMITS
- TRANSIT WAY LIMITS
- WSDOT COMPATIBILITY LINE
- BASIS OF DESIGN STREAM (SEE NOTE 1)
- BASIS OF DESIGN WETLAND (SEE NOTE 1)
- SURVEYED STREAM (SEE NOTE 2)
- SURVEYED WETLAND (SEE NOTE 2)

NOTES:

1) THE BASIS OF DESIGN STREAM AND WETLAND LAYER (2019-GIS) WAS USED TO INFORM THE DEVELOPMENT OF THE MAY 2020 TDLE 10% CONCEPTUAL ENGINEERING PLANS AND THE AUGUST 2023 10% CONCEPTUAL ENGINEERING ADDENDUM 1 PLANS (WHERE LOCATED OUTSIDE OF THE 2020 STREAM/WETLAND SURVEY AREA).

2) THE SURVEYED AND ESTIMATED STREAM AND WETLAND DATA COLLECTED BY THE PROJECT TEAM WAS USED TO CALCULATE THE DRAFT EIS IMPACTS.

SOUNDTRANSIT

HDR

PREFERRED TACOMA 25TH STREET - WEST ALTERNATIVE
TRACK PLAN AND PROFILE
STA 2204+00 TO TA 2229+00

A00-KAP18
80

7/3/2024 12:42:03 PM MLARSON
C:\PKWORKING\WEST01\01286996\A00-KAP01.DWG

SOUND TRANSIT TACOMA DOME LINK EXTENSION

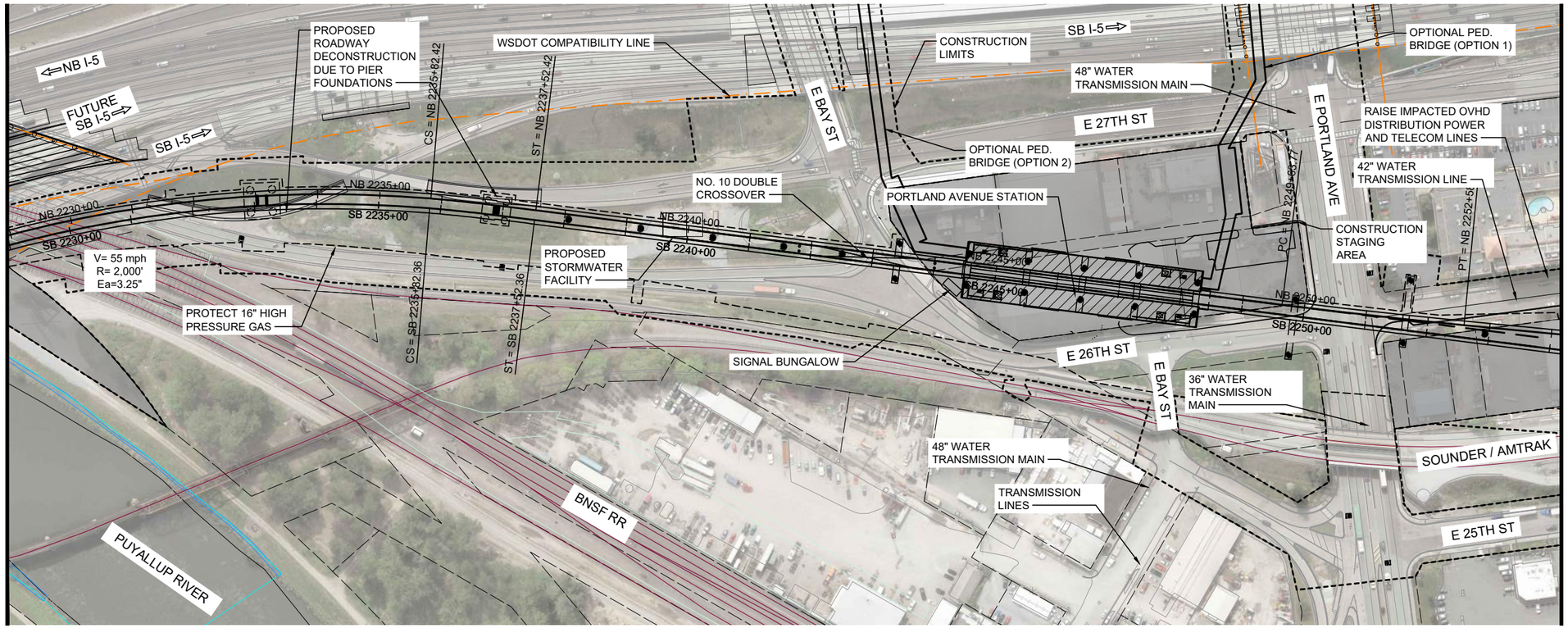

Note: A PREFERRED BRIDGE TYPE HAS NOT BEEN IDENTIFIED, SEE SHEET A3C-KAP19 FOR THE IN-RIVER PIER SUPPORTED BRIDGE OPTION

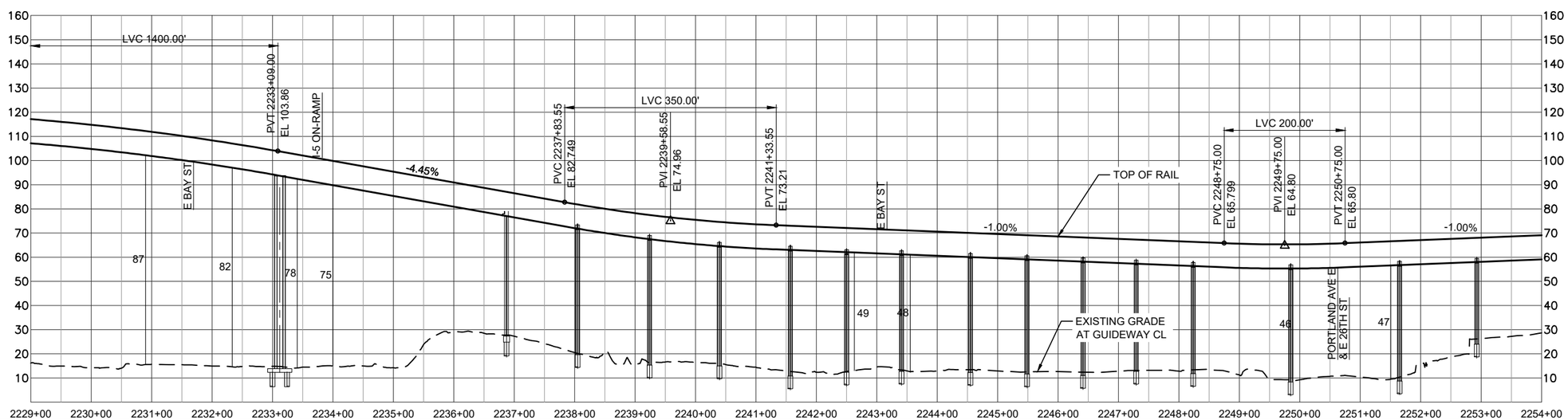

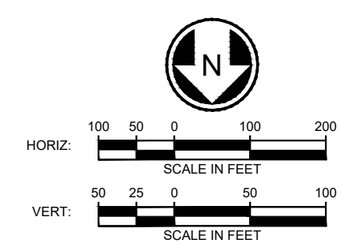

LEGEND:

- COLUMNS / STRADDLE BENTS
- STATION PLATFORM
- CONSTRUCTION LIMITS
- TRANSIT WAY LIMITS
- WSDOT COMPATIBILITY LINE
- BASIS OF DESIGN STREAM (SEE NOTE 1)
- BASIS OF DESIGN WETLAND (SEE NOTE 1)
- SURVEYED STREAM (SEE NOTE 2)
- SURVEYED WETLAND (SEE NOTE 2)

NOTES:

1) THE BASIS OF DESIGN STREAM AND WETLAND LAYER (2019-GIS) WAS USED TO INFORM THE DEVELOPMENT OF THE MAY 2020 TDLE 10% CONCEPTUAL ENGINEERING PLANS AND THE AUGUST 2023 10% CONCEPTUAL ENGINEERING ADDENDUM 1 PLANS (WHERE LOCATED OUTSIDE OF THE 2020 STREAM/WETLAND SURVEY AREA).

2) THE SURVEYED AND ESTIMATED STREAM AND WETLAND DATA COLLECTED BY THE PROJECT TEAM WAS USED TO CALCULATE THE DRAFT EIS IMPACTS.

SOUNDTRANSIT HDR

PREFERRED TACOMA 25TH STREET - WEST ALTERNATIVE
TRACK PLAN AND PROFILE
STA 2229+00 TO STA 2254+00

7/3/2024 12:42:14 PM MLARSON
C:\PKWORKING\WEST01\D1286996\A00-KAP01.DWG

SOUND TRANSIT TACOMA DOME LINK EXTENSION

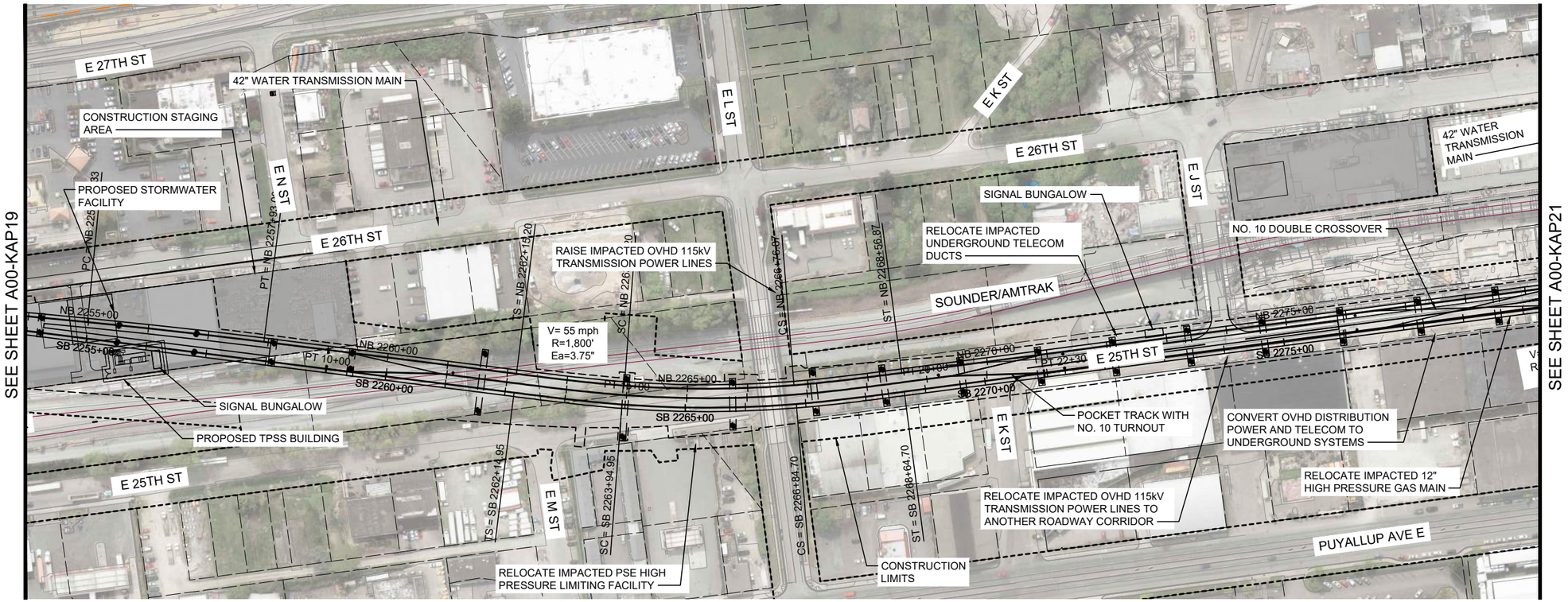

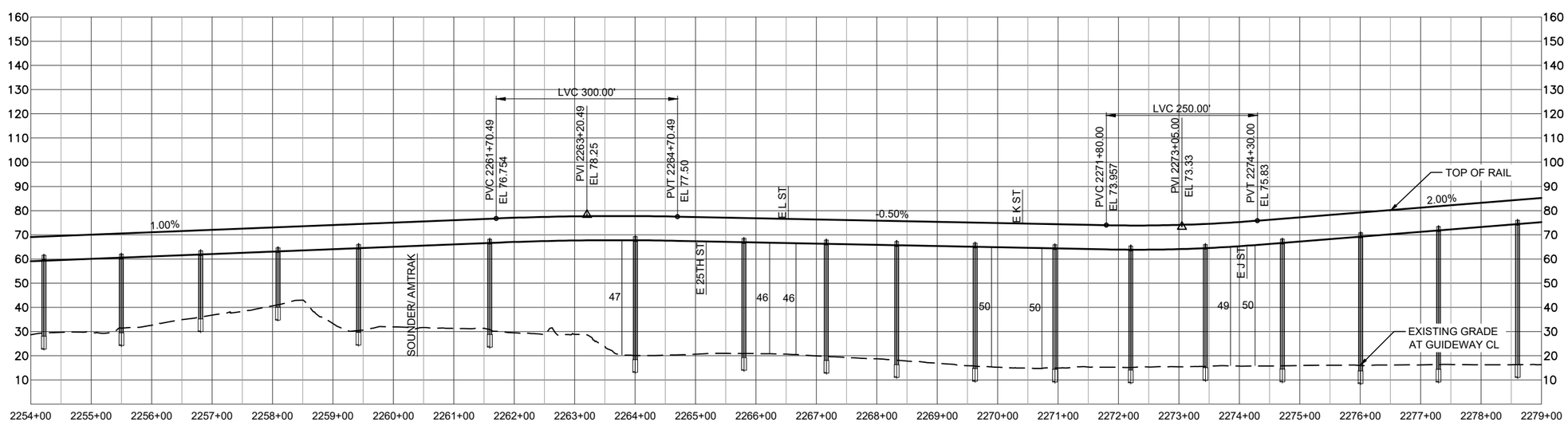

HORIZ: 100 50 0 100 200 SCALE IN FEET

VERT: 50 25 0 50 100 SCALE IN FEET

LEGEND:

- COLUMNS / STRADDLE BENTS
- STATION PLATFORM
- CONSTRUCTION LIMITS
- TRANSIT WAY LIMITS
- WSDOT COMPATIBILITY LINE
- BASIS OF DESIGN STREAM (SEE NOTE 1)
- BASIS OF DESIGN WETLAND (SEE NOTE 1)
- SURVEYED STREAM (SEE NOTE 2)
- SURVEYED WETLAND (SEE NOTE 2)

NOTES:

1) THE BASIS OF DESIGN STREAM AND WETLAND LAYER (2019-GIS) WAS USED TO INFORM THE DEVELOPMENT OF THE MAY 2020 TDLE 10% CONCEPTUAL ENGINEERING PLANS AND THE AUGUST 2023 10% CONCEPTUAL ENGINEERING ADDENDUM 1 PLANS (WHERE LOCATED OUTSIDE OF THE 2020 STREAM/WETLAND SURVEY AREA).

2) THE SURVEYED AND ESTIMATED STREAM AND WETLAND DATA COLLECTED BY THE PROJECT TEAM WAS USED TO CALCULATE THE DRAFT EIS IMPACTS.

SOUNDTRANSIT HDR

PREFERRED TACOMA 25TH STREET - WEST ALTERNATIVE
TRACK PLAN AND PROFILE
STA 2254+00 TO STA 2279+00

A00-KAP20
82

7/3/2024 12:42:25 PM MLARSON
C:\PKWORKING\WEST01\01286996\A00-KAP01.DWG

SOUND TRANSIT TACOMA DOME LINK EXTENSION

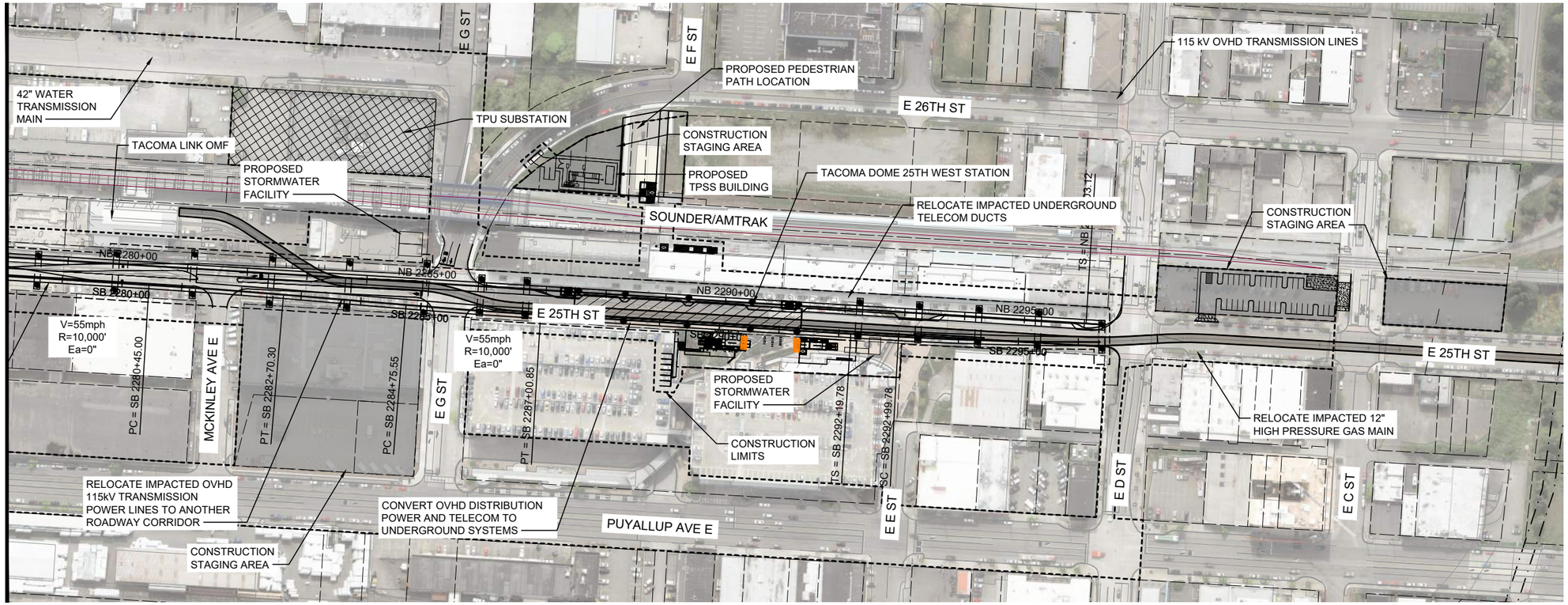

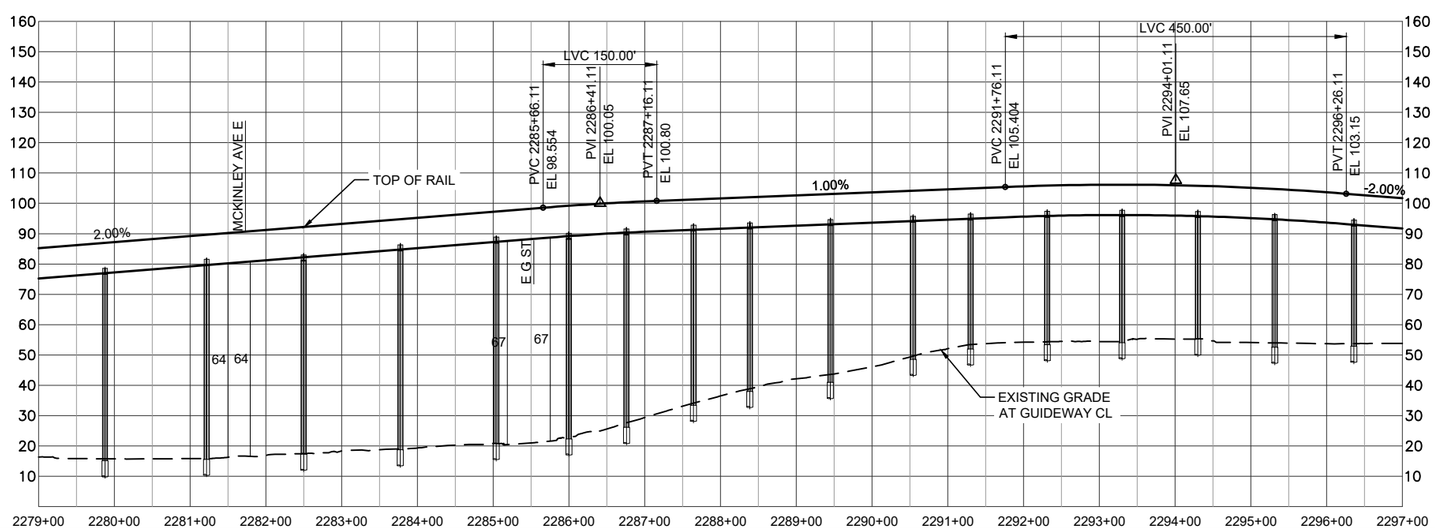

HORIZ: 100 50 0 100 200 SCALE IN FEET

VERT: 50 25 0 50 100 SCALE IN FEET

LEGEND:

- COLUMNS / STRADDLE BENTS
- STATION PLATFORM
- CONSTRUCTION LIMITS
- TRANSIT WAY LIMITS
- WSDOT COMPATIBILITY LINE
- BASIS OF DESIGN STREAM (SEE NOTE 1)
- BASIS OF DESIGN WETLAND (SEE NOTE 1)
- SURVEYED STREAM (SEE NOTE 2)
- SURVEYED WETLAND (SEE NOTE 2)

SOUNDTRANSIT HDR

PREFERRED TACOMA 25TH STREET - WEST ALTERNATIVE TRACK PLAN AND PROFILE STA 2279+00 TO STA 2297+00

NOTES:

1) THE BASIS OF DESIGN STREAM AND WETLAND LAYER (2019-GIS) WAS USED TO INFORM THE DEVELOPMENT OF THE MAY 2020 TDLE 10% CONCEPTUAL ENGINEERING PLANS AND THE AUGUST 2023 10% CONCEPTUAL ENGINEERING ADDENDUM 1 PLANS (WHERE LOCATED OUTSIDE OF THE 2020 STREAM/WETLAND SURVEY AREA).

2) THE SURVEYED AND ESTIMATED STREAM AND WETLAND DATA COLLECTED BY THE PROJECT TEAM WAS USED TO CALCULATE THE DRAFT EIS IMPACTS.

7/3/2024 12:42:37 PM MLARSON
C:\PKWORKING\WEST01\D1286996\A00-KAP01.DWG

SOUND TRANSIT TACOMA DOME LINK EXTENSION

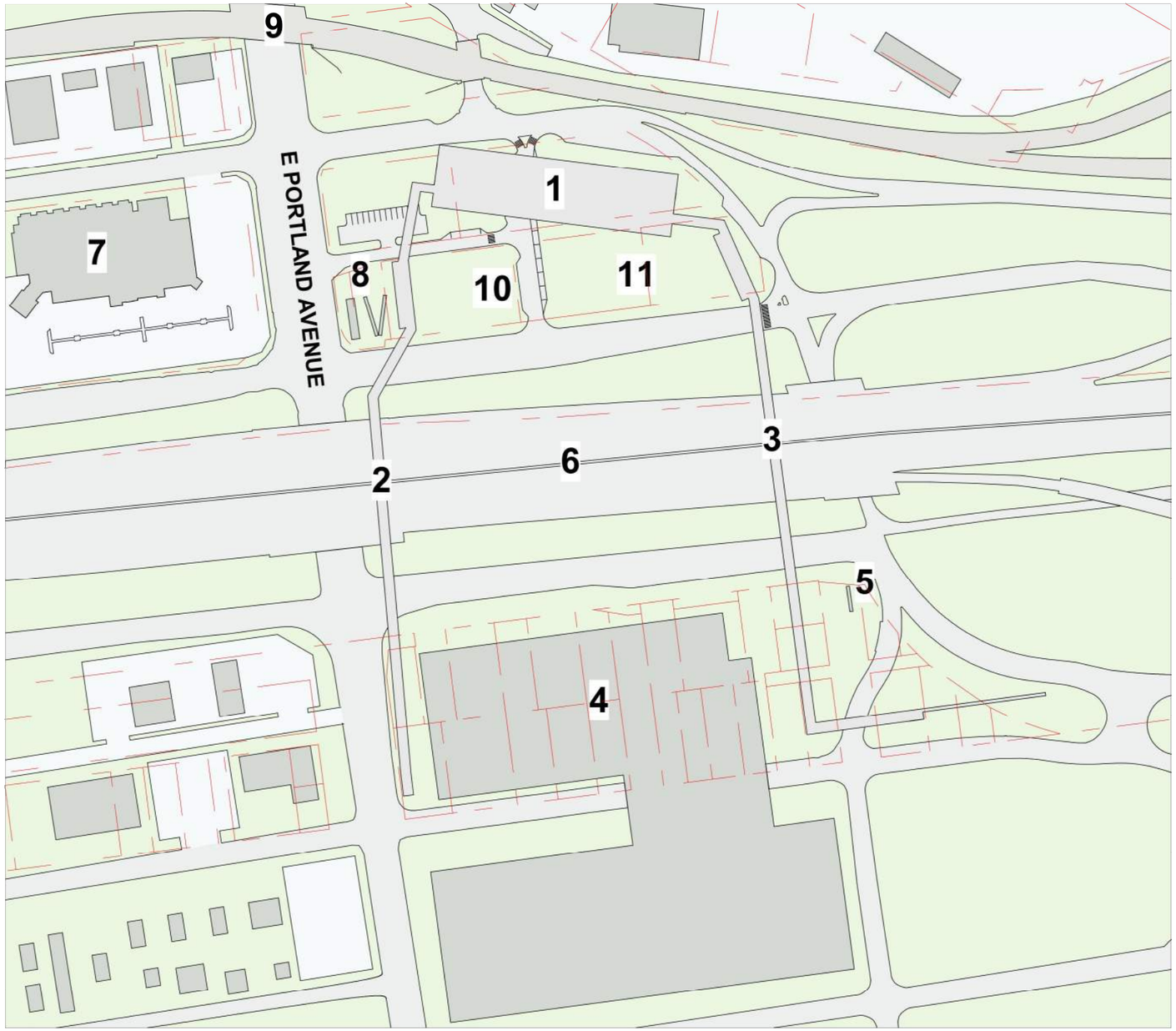

KEY

1. STATION
2. OPTIONAL BIKE AND PEDESTRIAN BRIDGE OPTION 1
3. OPTIONAL BIKE AND PEDESTRIAN BRIDGE OPTION 2
4. EMERALD QUEEN CASINO
5. CASINO MONUMENT SIGN, 120'
6. I-5
7. LA QUINTA
8. WAR PONY BILLBOARD, 85'
9. SOUNDER/AMTRAK
10. POTENTIAL CONSTRUCTION STAGING 01
11. POTENTIAL CONSTRUCTION STAGING 02

Platform
Plaza
Vertical Circulation
Bus Load/Unload
Bus Layover
T Ticketing/Information
Ancillary Area
B Bike Storage
Station Entry
Parcel Lines
Proposed Building (By Others)

0 100' 200'

N

CFOX
12/18/2020 5:53:09 AM
C:\PWWORKING\WEST01\D1285996\A00-ASP003.DWG

SOUNDTRANSIT HDR

PREFERRED TACOMA 25TH STREET - WEST ALTERNATIVE
PORTLAND AVENUE STATION
KEY PLAN

A03-ASP100
84

SOUND TRANSIT TACOMA DOME LINK EXTENSION

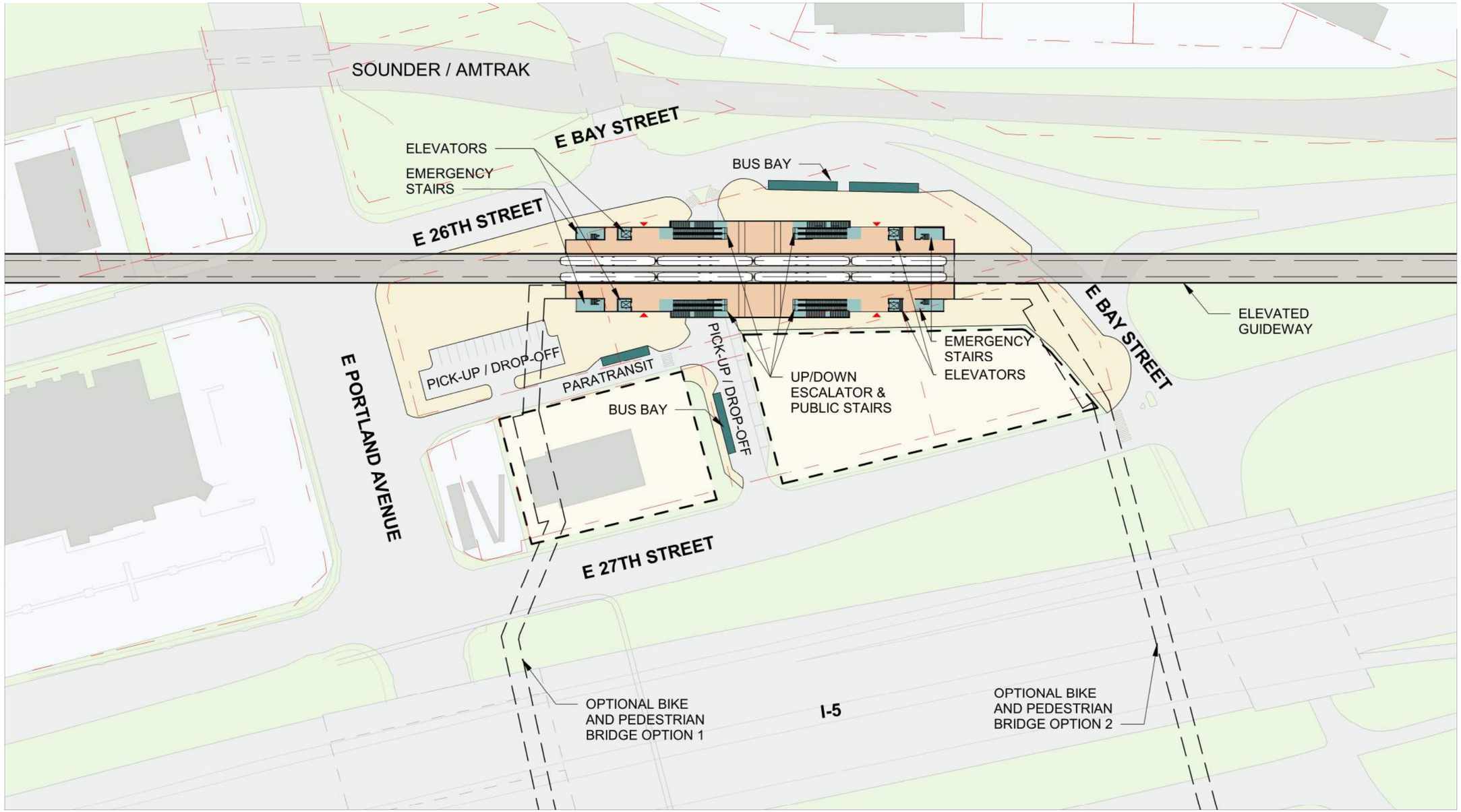

Platform
Plaza
Vertical Circulation
Bus Load/Unload
Bus Layover
T Ticketing/Information
Ancillary Area
B Bike Storage
Station Entry
Parcel Lines
Proposed Building (By Others)

*Does not represent all necessary construction staging areas; see staging plans

0 50' 100'

N

SOUNDTRANSIT HDR

PREFERRED TACOMA 25TH STREET - WEST ALTERNATIVE
PORTLAND AVENUE STATION
SITE PLAN

A03-ASP101
85

12/18/2020 5:53:11 AM
C:\PWWORKING\WEST01\D1285996\A00\ASP003.DWG
CFOX

SOUND TRANSIT TACOMA DOME LINK EXTENSION

SOUNDER / AMTRAK

E BAY STREET

E 26TH STREET

E BAY STREET

1 2 3 4 5 6 7

A B C D E F

BUS BAYS

BIKE RACKS

BIKE LOCKERS

B

ENTRY EL 13'-6"

ELEVATOR

EMERGENCY STAIR

UP/DOWN ESCALATOR & PUBLIC STAIR

UP

T

ANCILLARY

SECURITY PARKING

SERVICE PARKING

ELEVATED GUIDEWAY, ABOVE

PICK-UP / DROP-OFF

PARATRANSIT BUS BAY

POTENTIAL CONSTRUCTION STAGING

Platform
Plaza
Vertical Circulation
Bus Load/Unload
Bus Layover
Ticketing/Information
Ancillary Area
Bike Storage
Station Entry
Parcel Lines
Proposed Building (By Others)

*Does not represent all necessary construction staging areas; see staging plans

0 20' 40'

N

SOUNDTRANSIT HDR

PREFERRED TACOMA 25TH STREET - WEST ALTERNATIVE
PORTLAND AVENUE STATION
PLAZA LEVEL PLAN

A03-APP101
86

12/18/2020 5:53:12 AM CFOX
C:\PWWORKING\WEST01\D1285996\A03-ASP003.DWG

SOUND TRANSIT TACOMA DOME LINK EXTENSION

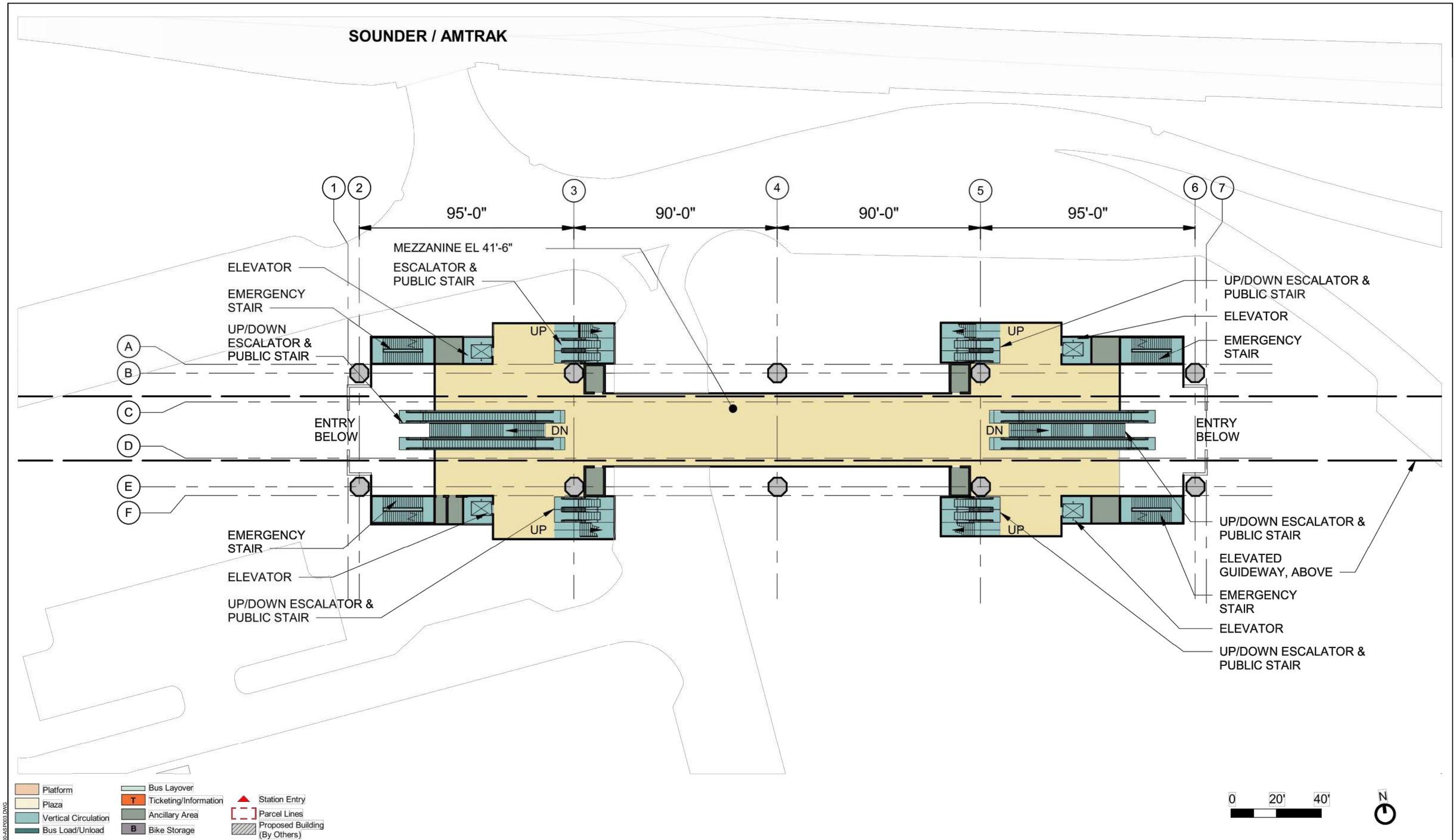

SOUNDTRANSIT

HDR

PREFERRED TACOMA 25TH STREET - WEST ALTERNATIVE
PORTLAND AVENUE STATION
MEZZANINE LEVEL PLAN

A03-APP102

12/18/2020 5:53:14 AM CFOX
C:\PWWORKING\WEST01\D1285996\A00-ASP003.DWG

SOUND TRANSIT TACOMA DOME LINK EXTENSION

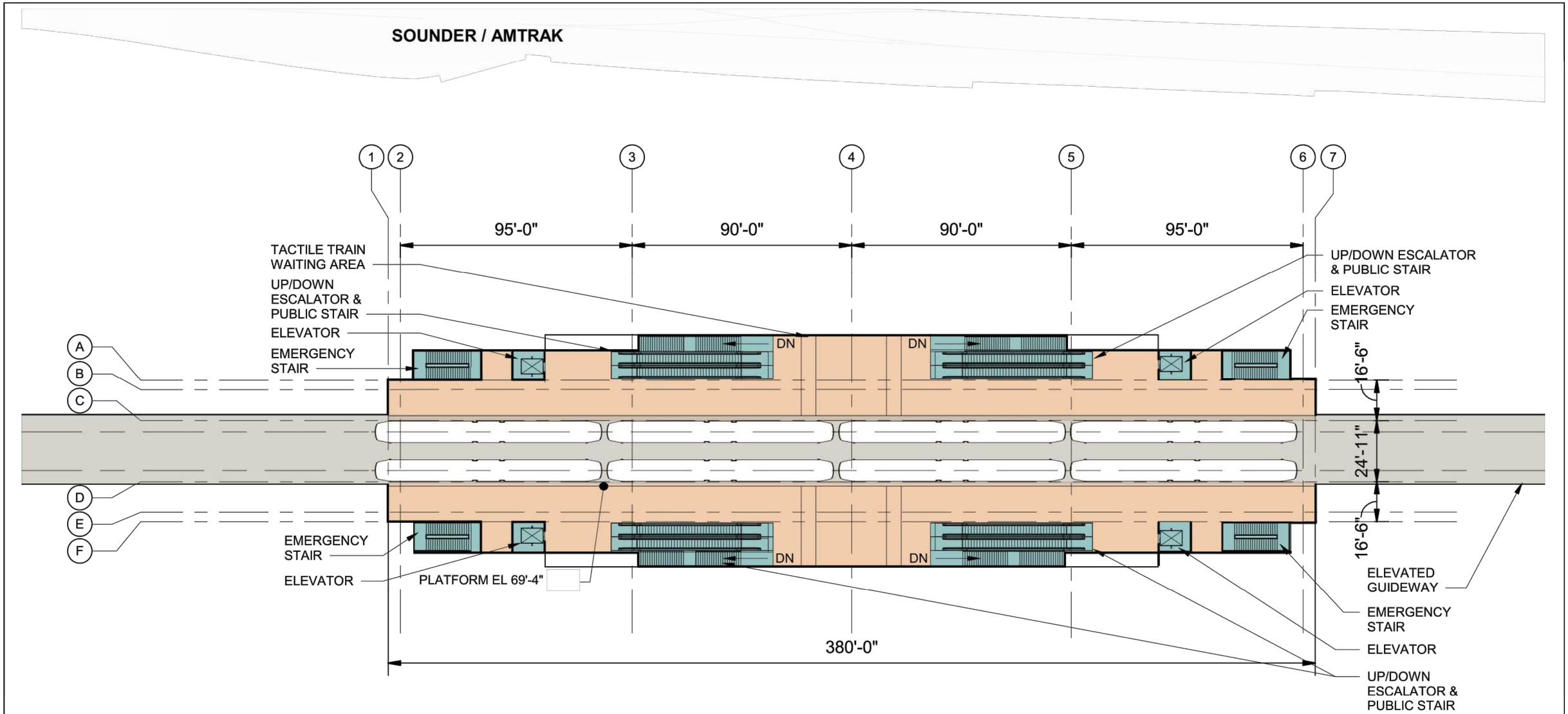

Platform
Plaza
Vertical Circulation
Bus Load/Unload
Bus Layover
T Ticketing/Information
Ancillary Area
B Bike Storage
Station Entry
Parcel Lines
Proposed Building (By Others)

0 20' 40'

N

SOUNDTRANSIT HDR

PREFERRED TACOMA 25TH STREET - WEST ALTERNATIVE
PORTLAND AVENUE STATION
PLATFORM LEVEL PLAN

A03-APP103
88

12/18/2020 5:53:15 AM CFOX
C:\PWWORKING\WEST01\D1285996\A00-ASP003.DWG

SOUND TRANSIT TACOMA DOME LINK EXTENSION

SECTION B

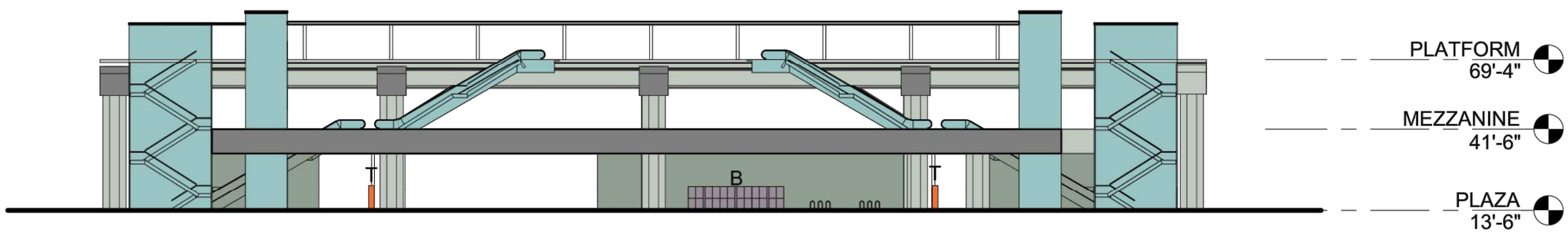

SECTION A

Platform
Plaza
Vertical Circulation
Bus Load/Unload
Bus Layover
T Ticketing/Information
Ancillary Area
B Bike Storage
Station Entry
Parcel Lines
Proposed Building (By Others)

0 20' 40'

SOUNDTRANSIT HDR

PREFERRED TACOMA 25TH STREET - WEST ALTERNATIVE
PORTLAND AVENUE STATION
SECTIONS

A03-ASX101
89

12/18/2020 5:53:16 AM CFOX
C:\PWWORKING\WEST01\D1285996\A03-ASP003.DWG

SOUND TRANSIT TACOMA DOME LINK EXTENSION

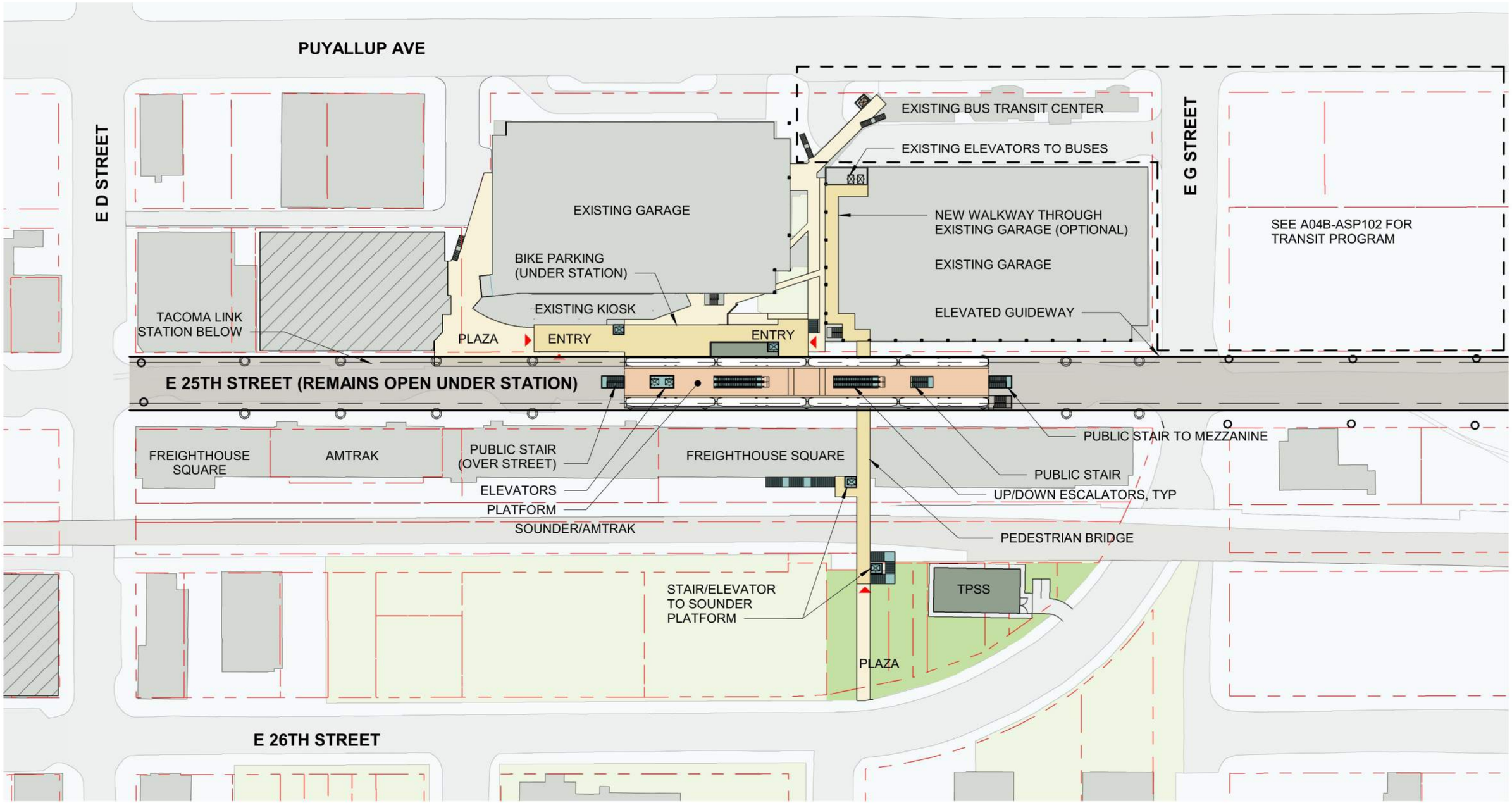

SCHARRERAD

SOUNDTRANSIT

PREFERRED TACOMA 25TH STREET - WEST ALTERNATIVE
TACOMA 25TH WEST STATION
SITE PLAN

A04-ASP101
90

12/18/2020 5:58:47 AM
C:\PWWORKING\WEST01\D1285996\A00-ASP004.DWG
CFOX

SOUND TRANSIT TACOMA DOME LINK EXTENSION

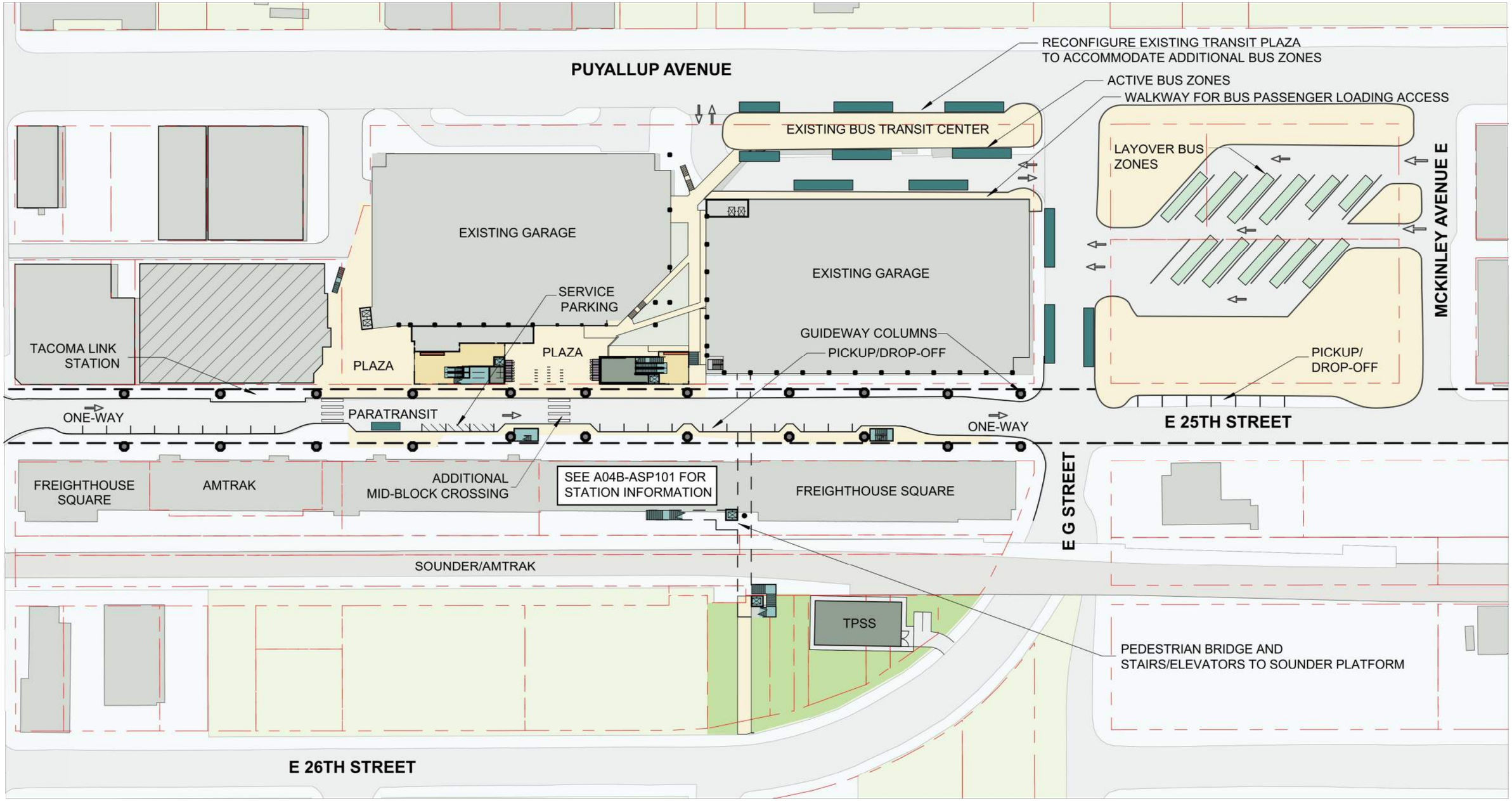

SOUNDTRANSIT

SCHARRERAD

PREFERRED TACOMA 25TH STREET - WEST ALTERNATIVE
TACOMA 25TH WEST STATION
SITE PLAN - TRANSIT INTEGRATION

A04-ASP102
91

12/18/2020 5:58:50 AM CFOX
C:\PWWORKING\WEST01\D1285996\A00-ASP004.DWG

SOUND TRANSIT TACOMA DOME LINK EXTENSION

EXISTING ACCESSIBLE PEDESTRIAN ROUTE TO EXISTING BUS TRANSIT CENTER

EXISTING ACCESS TO EXISTING BUS TRANSIT CENTER

EXISTING ELEVATORS

B

EXISTING GARAGE

CONNECTION TO EXISTING BUS FACILITY EL 35'-6"

WEST ENTRY EL 54'-0"

DN

EXISTING GARAGE

EXISTING KIOSK

PROPOSED DEVELOPMENT (BY OTHERS)

BICYCLE LOCKERS

BICYCLE RACKS

T

ENTRY

UP

PLAZA

B

B

ANCILLARY

UP

T

DN

ENTRY

A

B

A

PARATRANSIT

SECURITY PARKING

E 25TH STREET (STATION ABOVE)

EAST ENTRY EL 44'-0"

PICK-UP / DROP-OFF

C

D

EMERGENCY STAIR

ELEVATED GUIDEWAY ABOVE

EMERGENCY STAIR

ADDITIONAL MID-BLOCK CROSSING

AMTRAK

1 2 3 4 5 6 7

FREIGHTHOUSE SQUARE

PEDESTRIAN BRIDGE ABOVE

UP

B

Platform
Plaza
Vertical Circulation
Bus Load/Unload
Bus Layover
T Ticketing/Information
Ancillary Area
B Bike Storage
Station Entry
Parcel Lines
Proposed Building (By Others)

Note: Additional columns may be necessary to support mezzanine structure

0 20' 40'

N

SOUNDTRANSIT

SCHARRERAD

PREFERRED TACOMA 25TH STREET - WEST ALTERNATIVE
TACOMA 25TH WEST STATION
PLAZA LEVEL PLAN

A04-APP101
92

12/18/2020 5:58:52 AM CFOX
C:\PWWORKING\WEST\D1\D1285996\A00-AS\P004.DWG

SOUND TRANSIT TACOMA DOME LINK EXTENSION

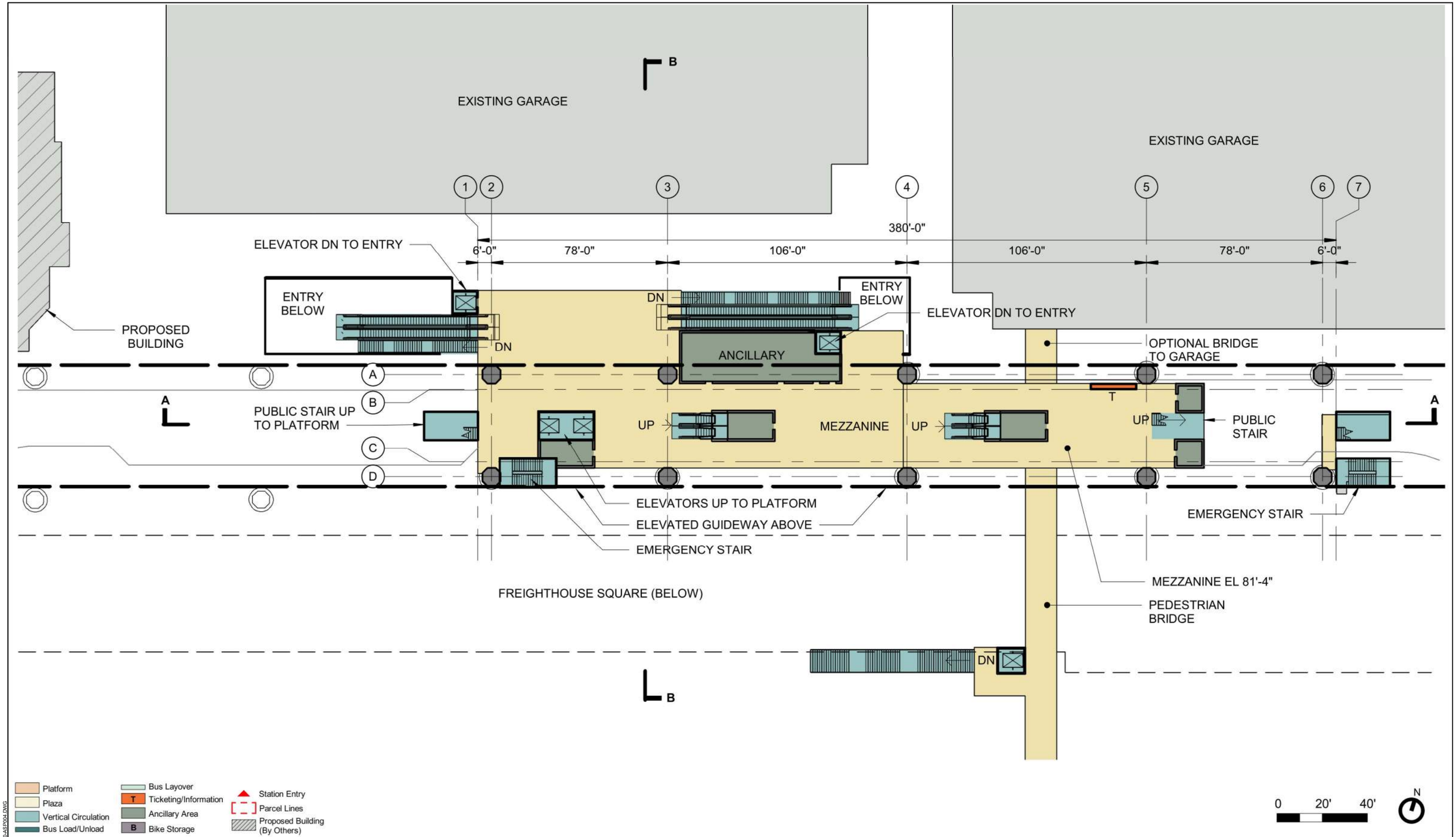

SCHARRERAD

SOUNDTRANSIT

PREFERRED TACOMA 25TH STREET - WEST ALTERNATIVE
TACOMA 25TH WEST STATION
MEZZANINE LEVEL PLAN

A04-APP102
93

12/18/2020 5:58:54 AM CFOX
C:\PWWORKING\WEST01\D1285996\A00.ASP004.DWG

SOUND TRANSIT TACOMA DOME LINK EXTENSION

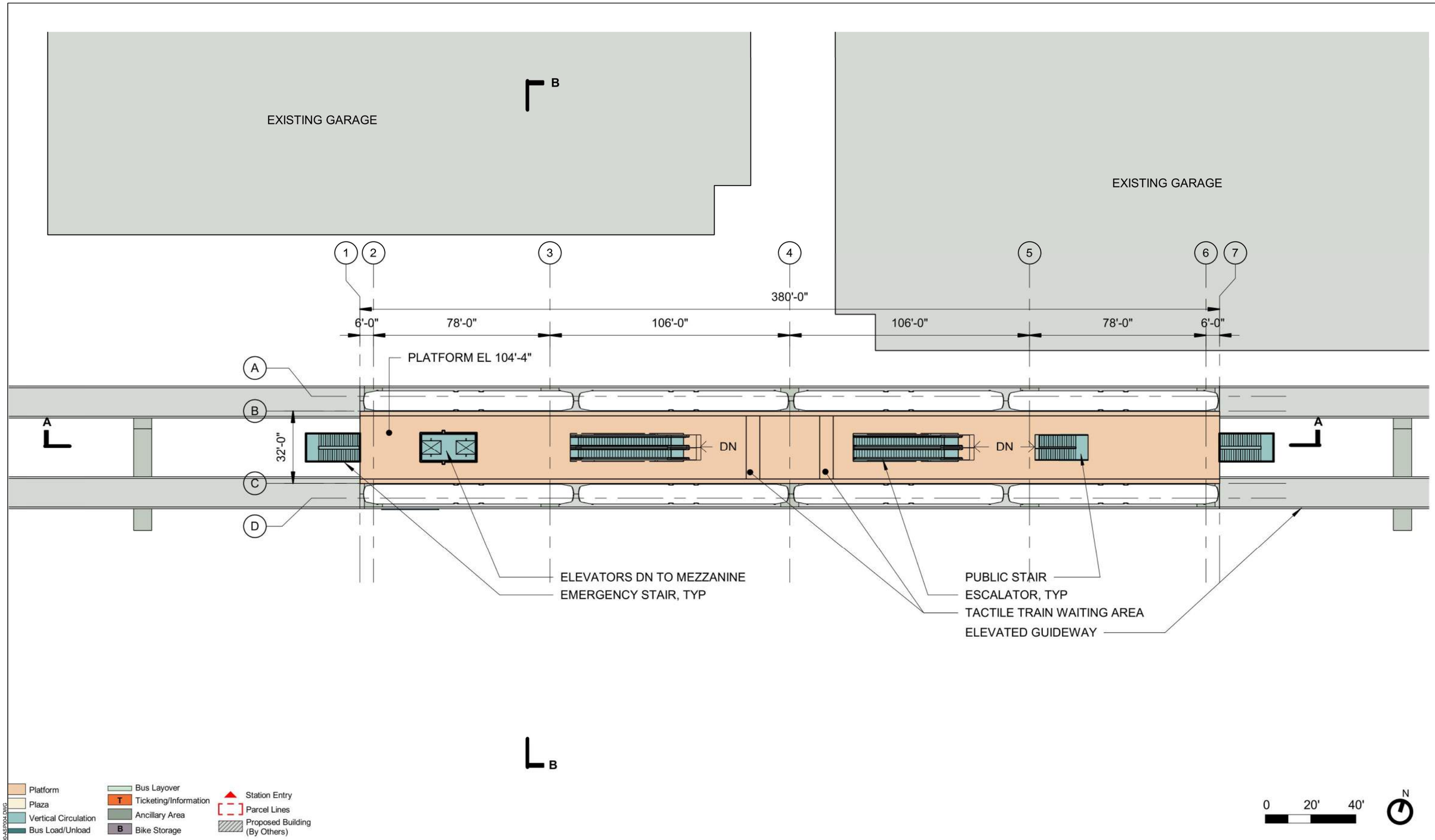

12/18/2020 5:58:56 AM CFOX
C:\PWWORKING\WEST01\D1285996\A00-ASP004.DWG

SOUNDTRANSIT

SCHARRERAD

PREFERRED TACOMA 25TH STREET - WEST ALTERNATIVE
TACOMA 25TH WEST STATION
PLATFORM LEVEL PLAN

A04-APP103

SOUND TRANSIT TACOMA DOME LINK EXTENSION

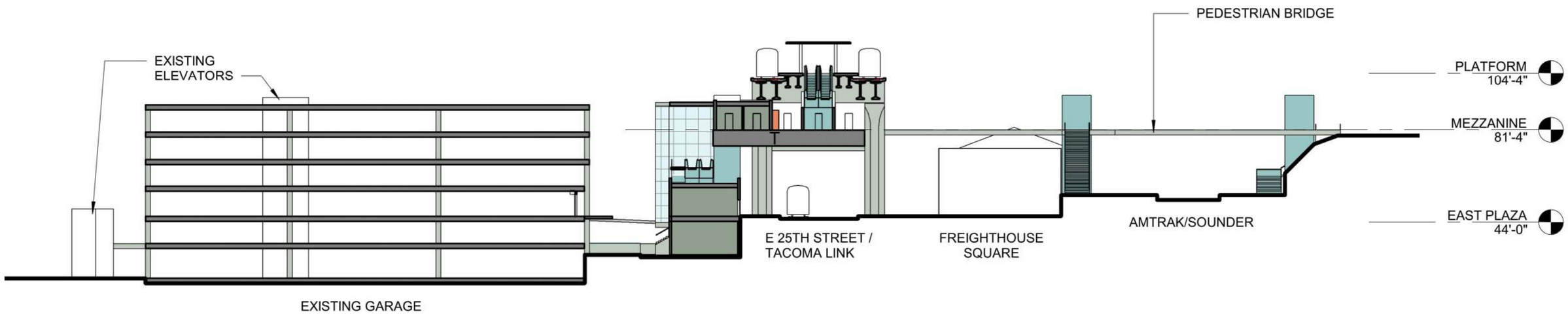

SECTION B

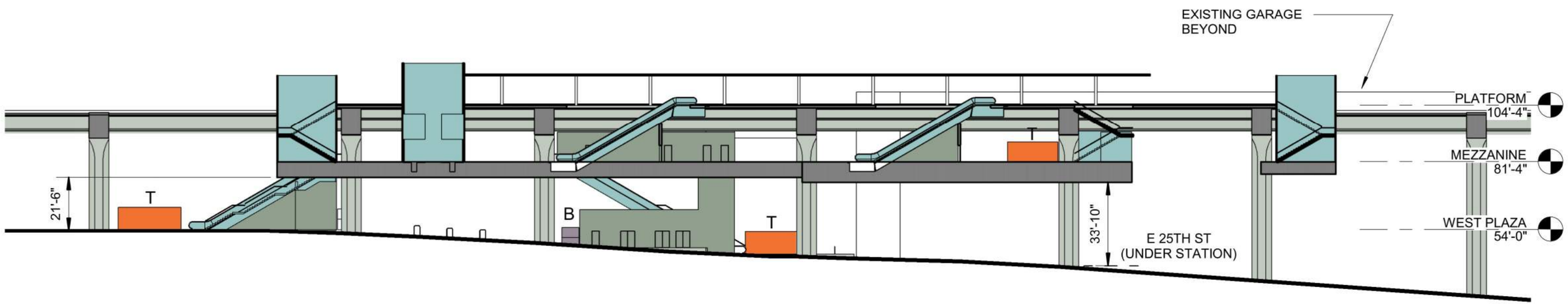

SECTION A

Platform
Plaza
Vertical Circulation
Bus Load/Unload
Bus Layover
T Ticketing/Information
Ancillary Area
B Bike Storage
Station Entry
Parcel Lines
Proposed Building (By Others)

0 20' 40'

SOUNDTRANSIT

SCHARRERAD

PREFERRED TACOMA 25TH STREET - WEST ALTERNATIVE
TACOMA 25TH WEST STATION
SECTIONS

A04-ASX101
95

12/18/2020 5:58:58 AM CFOX
C:\PWWORKING\WEST01\D1285996\A00-ASP004.DWG

SOUND TRANSIT TACOMA DOME LINK EXTENSION

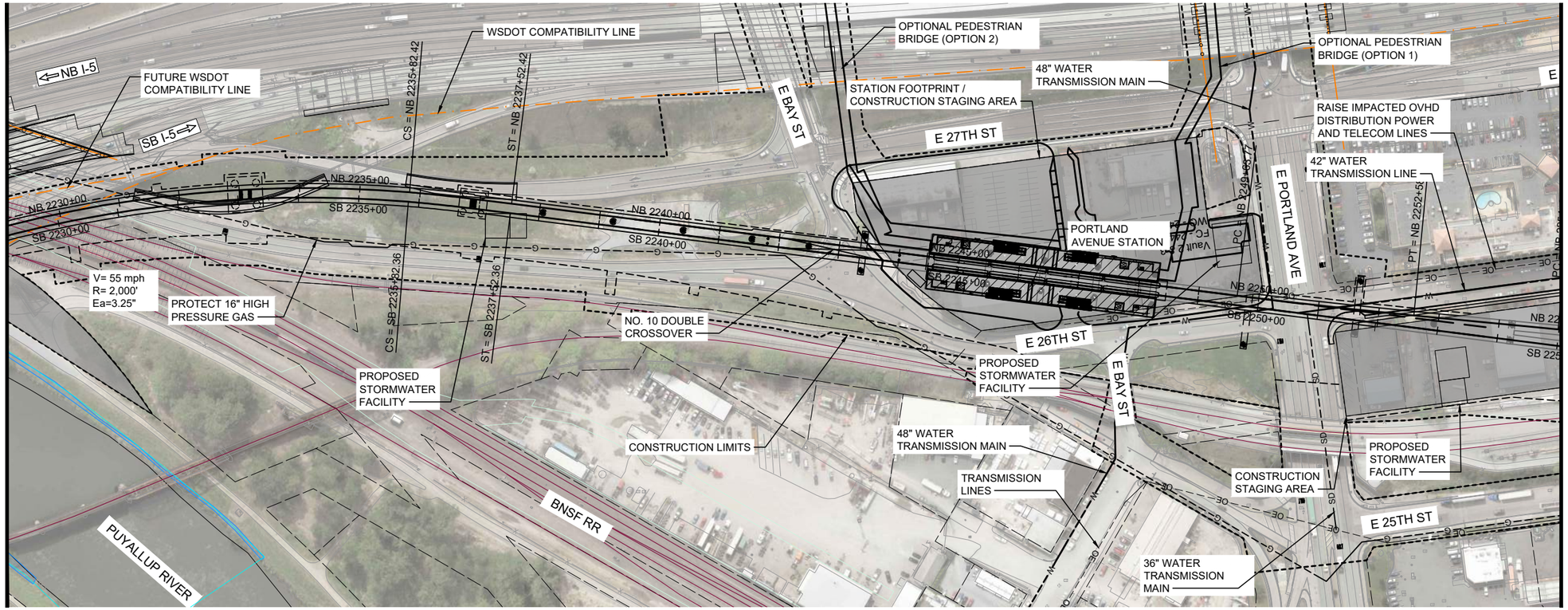

Note: A PREFERRED BRIDGE TYPE HAS NOT BEEN IDENTIFIED, SEE SHEET A3C-KAP19 FOR THE IN-RIVER PIER SUPPORTED BRIDGE OPTION

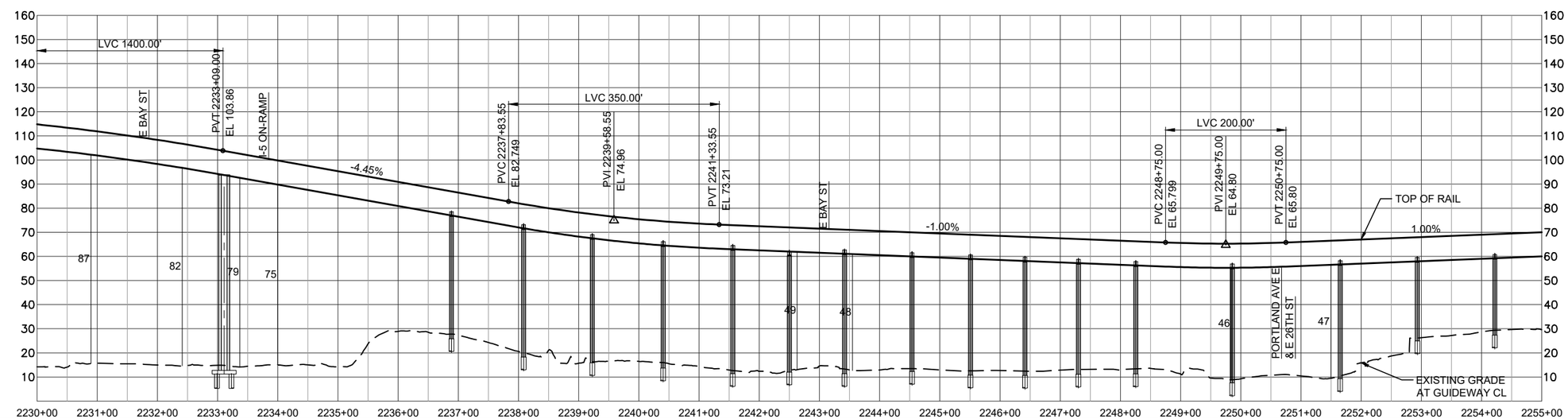

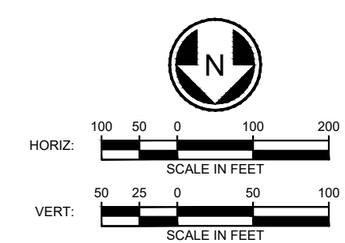

LEGEND:

- COLUMNS / STRADDLE BENTS
- STATION PLATFORM
- CONSTRUCTION LIMITS
- TRANSIT WAY LIMITS
- WSDOT COMPATIBILITY LINE
- BASIS OF DESIGN STREAM (SEE NOTE 1)
- BASIS OF DESIGN WETLAND (SEE NOTE 1)
- SURVEYED STREAM (SEE NOTE 2)
- SURVEYED WETLAND (SEE NOTE 2)

NOTES:

1) THE BASIS OF DESIGN STREAM AND WETLAND LAYER (2019-GIS) WAS USED TO INFORM THE DEVELOPMENT OF THE MAY 2020 TDLE 10% CONCEPTUAL ENGINEERING PLANS AND THE AUGUST 2023 10% CONCEPTUAL ENGINEERING ADDENDUM 1 PLANS (WHERE LOCATED OUTSIDE OF THE 2020 STREAM/WETLAND SURVEY AREA).

2) THE SURVEYED AND ESTIMATED STREAM AND WETLAND DATA COLLECTED BY THE PROJECT TEAM WAS USED TO CALCULATE THE DRAFT EIS IMPACTS.

SOUNDTRANSIT

HDR

TACOMA 25TH STREET - EAST ALTERNATIVE
TRACK PLAN AND PROFILE
STA 2230+00 TO STA 2255+00

F0A-KAP19
96

8/19/2024 2:55:08 PM MLARSON
C:\PKWORKING\WEST01\D1286002\F0A-KAP17.DWG

SOUND TRANSIT TACOMA DOME LINK EXTENSION

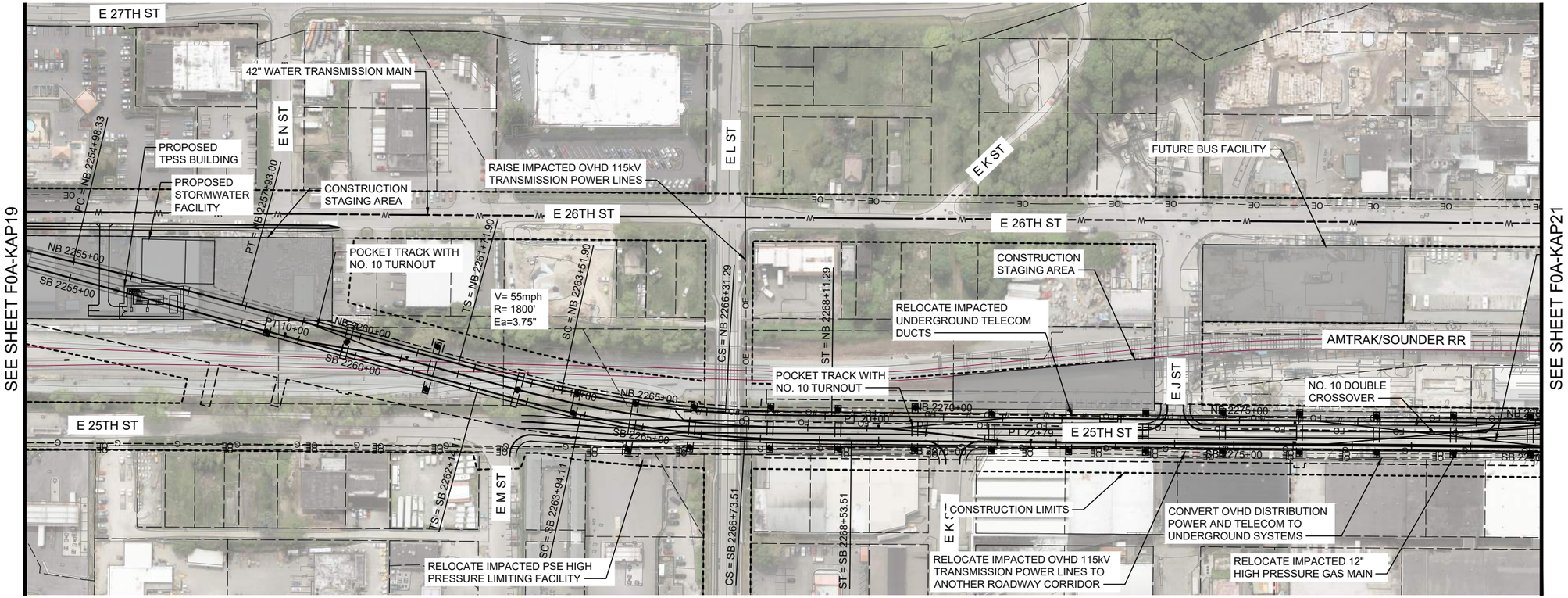

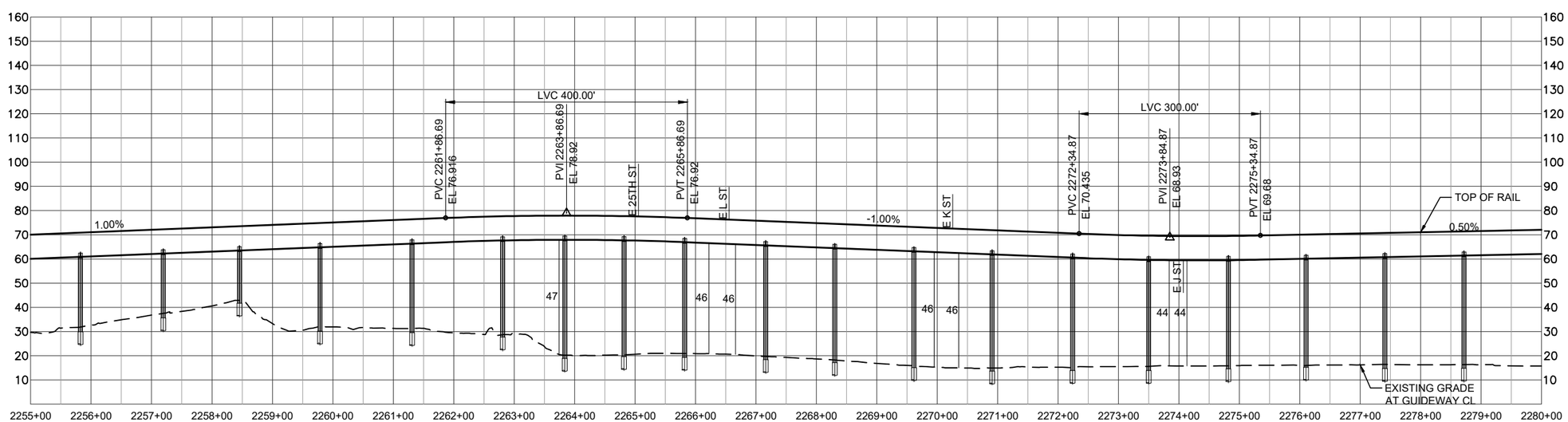

HORIZ: 100 50 0 100 200 SCALE IN FEET

VERT: 50 25 0 50 100 SCALE IN FEET

LEGEND:

- COLUMNS / STRADDLE BENTS
- STATION PLATFORM
- CONSTRUCTION LIMITS
- TRANSIT WAY LIMITS
- WSDOT COMPATIBILITY LINE
- BASIS OF DESIGN STREAM (SEE NOTE 1)
- BASIS OF DESIGN WETLAND (SEE NOTE 1)
- SURVEYED STREAM (SEE NOTE 2)
- SURVEYED WETLAND (SEE NOTE 2)

NOTES:

1) THE BASIS OF DESIGN STREAM AND WETLAND LAYER (2019-GIS) WAS USED TO INFORM THE DEVELOPMENT OF THE MAY 2020 TDLE 10% CONCEPTUAL ENGINEERING PLANS AND THE AUGUST 2023 10% CONCEPTUAL ENGINEERING ADDENDUM 1 PLANS (WHERE LOCATED OUTSIDE OF THE 2020 STREAM/WETLAND SURVEY AREA).

2) THE SURVEYED AND ESTIMATED STREAM AND WETLAND DATA COLLECTED BY THE PROJECT TEAM WAS USED TO CALCULATE THE DRAFT EIS IMPACTS.

SOUNDTRANSIT HDR

TACOMA 25TH STREET - EAST ALTERNATIVE
TRACK PLAN AND PROFILE
STA 2255+00 TO STA 2280+00

8/19/2024 2:55:17 PM MLARSON
C:\PKWDRKN\WEST01\D1286002\F0A-KAP17.DWG

SOUND TRANSIT TACOMA DOME LINK EXTENSION

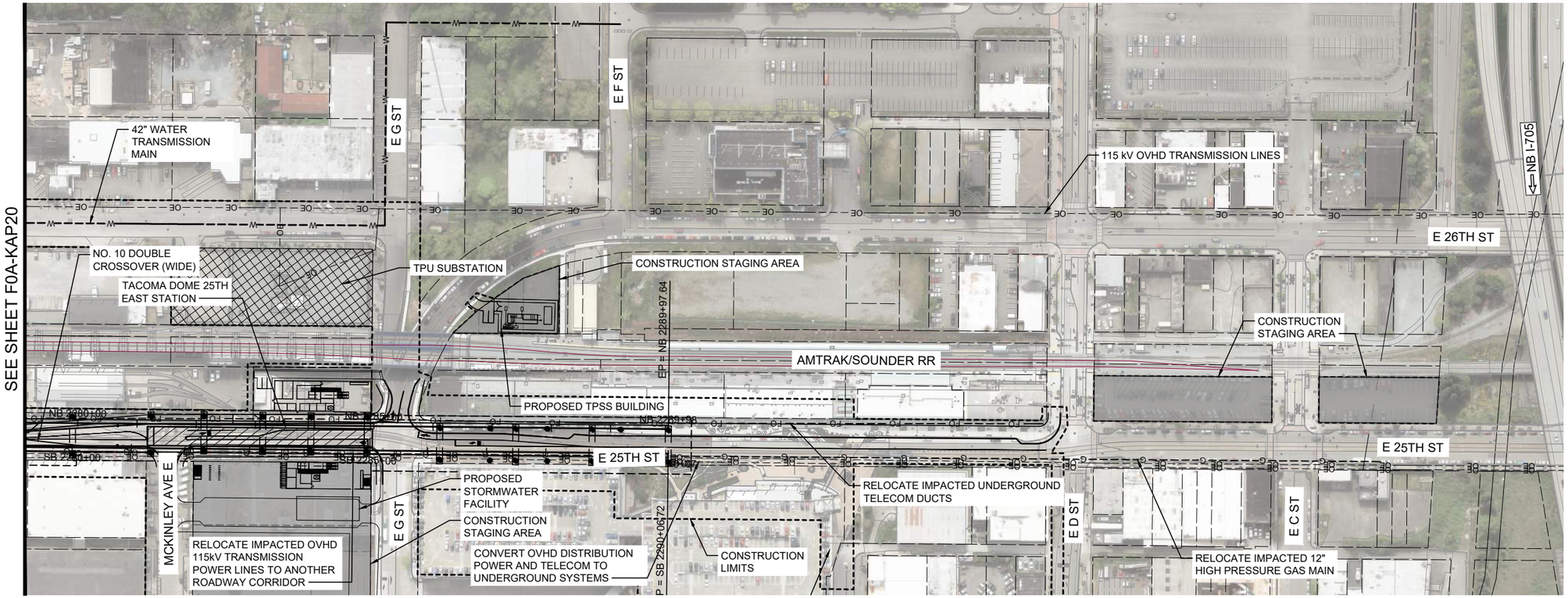

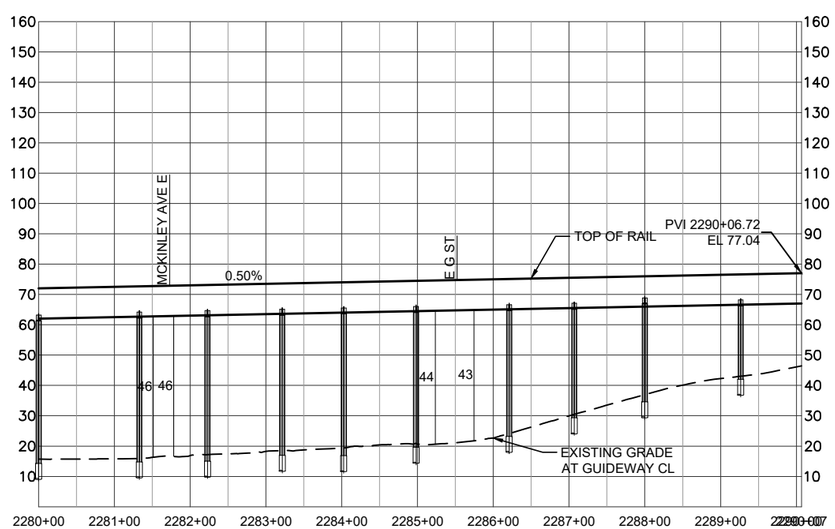

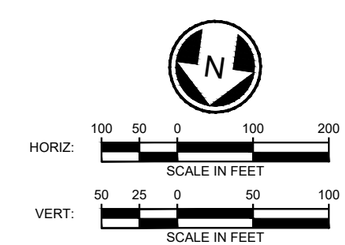

LEGEND:

- COLUMNS / STRADDLE BENTS
- STATION PLATFORM
- CONSTRUCTION LIMITS
- TRANSIT WAY LIMITS
- WSDOT COMPATIBILITY LINE
- BASIS OF DESIGN STREAM (SEE NOTE 1)
- BASIS OF DESIGN WETLAND (SEE NOTE 1)
- SURVEYED STREAM (SEE NOTE 2)
- SURVEYED WETLAND (SEE NOTE 2)

SOUNDTRANSIT

HDR

TACOMA 25TH STREET - EAST ALTERNATIVE
TRACK PLAN AND PROFILE
STA 2280+00 TO STA 2297+00

NOTES:
1) THE BASIS OF DESIGN STREAM AND WETLAND LAYER (2019-GIS) WAS USED TO INFORM THE DEVELOPMENT OF THE MAY 2020 TDLE 10% CONCEPTUAL ENGINEERING PLANS AND THE AUGUST 2023 10% CONCEPTUAL ENGINEERING ADDENDUM 1 PLANS (WHERE LOCATED OUTSIDE OF THE 2020 STREAM/WETLAND SURVEY AREA).

2) THE SURVEYED AND ESTIMATED STREAM AND WETLAND DATA COLLECTED BY THE PROJECT TEAM WAS USED TO CALCULATE THE DRAFT EIS IMPACTS.

8/19/2024 2:55:25 PM
C:\PKWORKING\WEST01\D1286002\F0A-KAP17.DWG
MLARSON

SOUND TRANSIT TACOMA DOME LINK EXTENSION

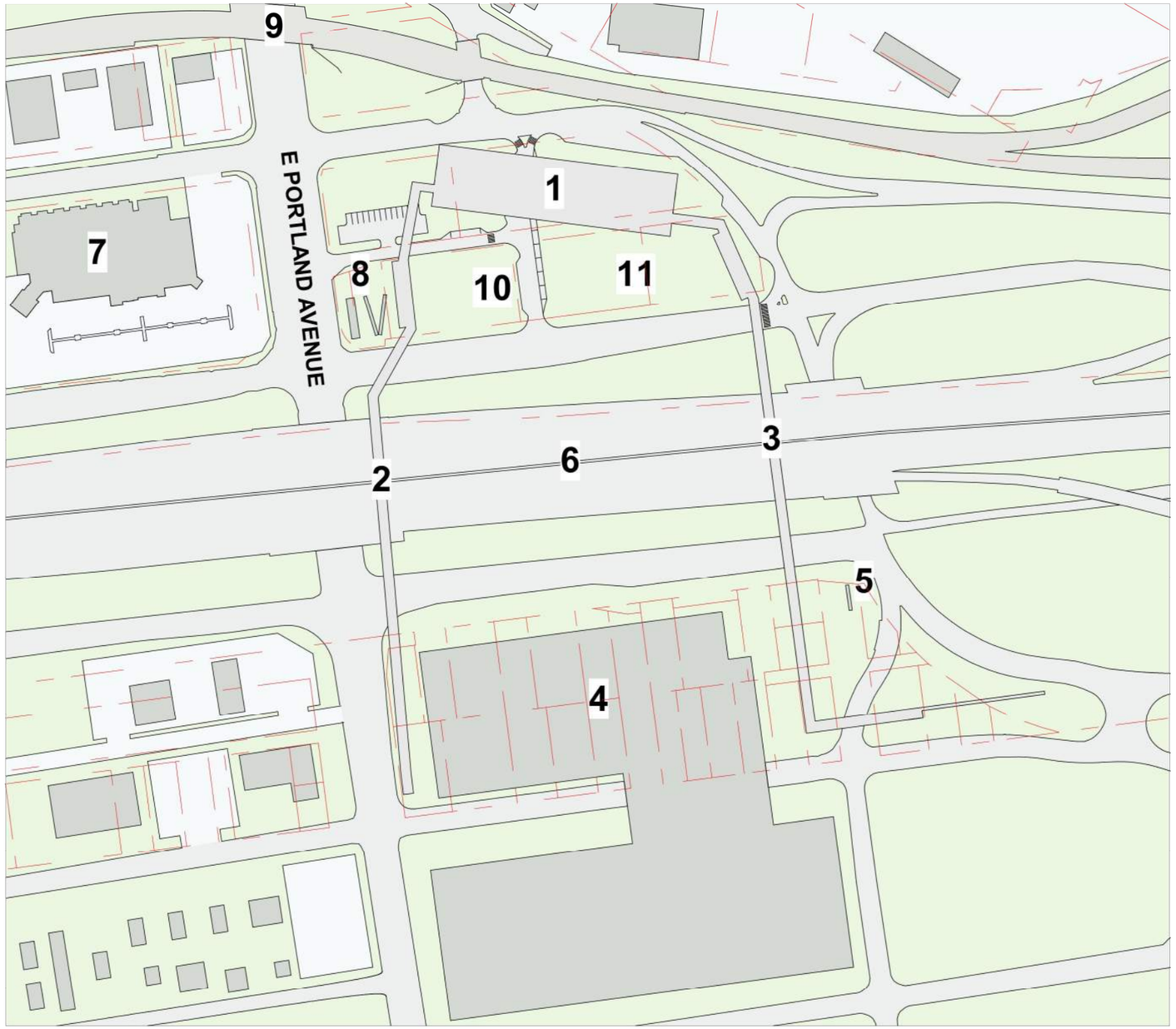

KEY

1. STATION
2. OPTIONAL BIKE AND PEDESTRIAN BRIDGE OPTION 1
3. OPTIONAL BIKE AND PEDESTRIAN BRIDGE OPTION 2
4. EMERALD QUEEN CASINO
5. CASINO MONUMENT SIGN, 120'
6. I-5
7. LA QUINTA
8. WAR PONY BILLBOARD, 85'
9. SOUNDER/AMTRAK
10. POTENTIAL CONSTRUCTION STAGING 01
11. POTENTIAL CONSTRUCTION STAGING 02

Platform
Plaza
Vertical Circulation
Bus Load/Unload
Bus Layover
T Ticketing/Information
Ancillary Area
B Bike Storage
Station Entry
Parcel Lines
Proposed Building (By Others)

0 100' 200'

N

12/18/2020 6:19:18 AM CFOX
C:\PWWORKING\WEST01\D1286002\F0A-ASP001.DWG

SOUNDTRANSIT HDR

TACOMA 25TH STREET - EAST ALTERNATIVE
PORTLAND AVENUE STATION
KEY PLAN

F0A-ASP100
99

SOUND TRANSIT TACOMA DOME LINK EXTENSION

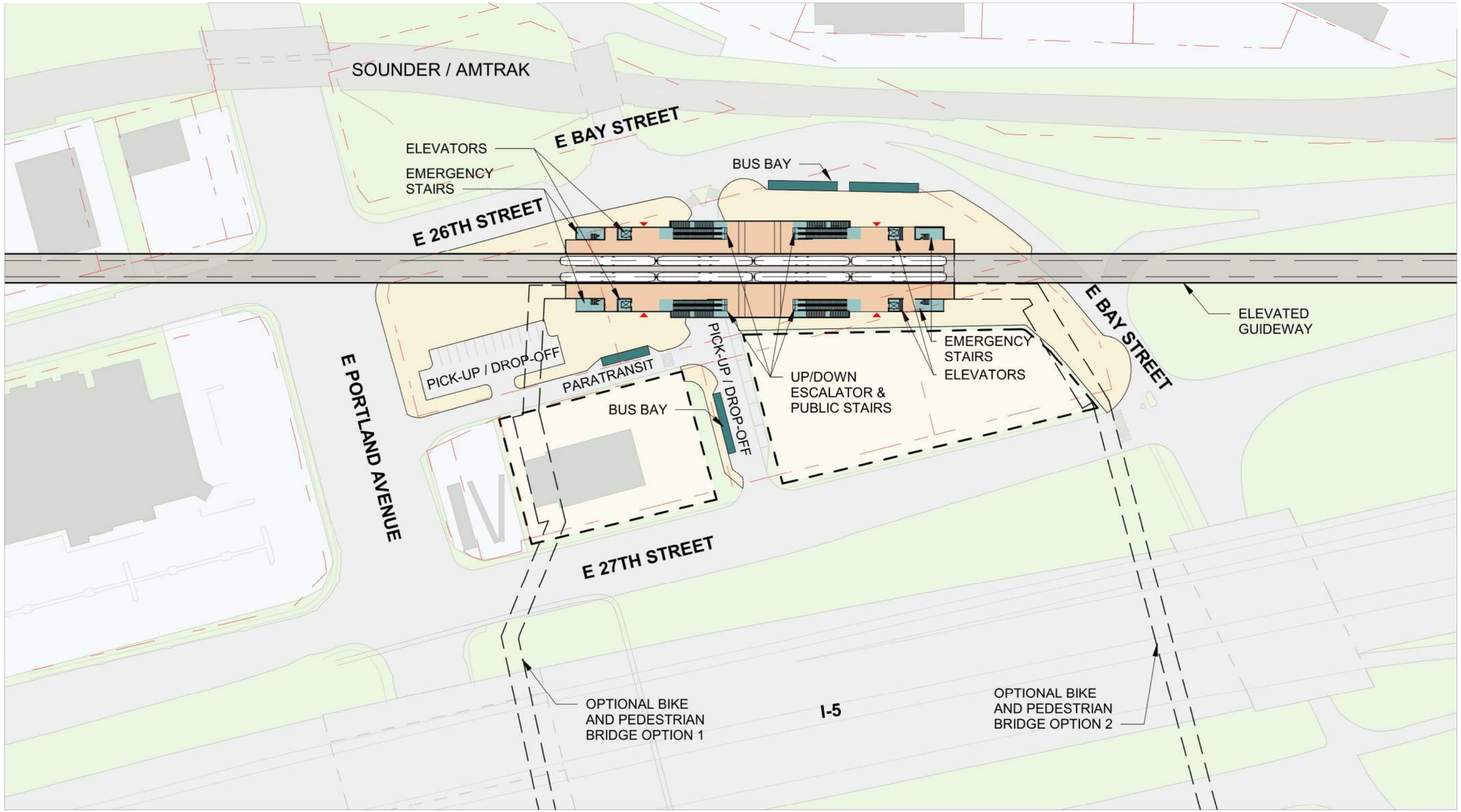

Platform
Plaza
Vertical Circulation
Bus Load/Unload
Bus Layover
T Ticketing/Information
Ancillary Area
B Bike Storage
Station Entry
Parcel Lines
Proposed Building (By Others)

*Does not represent all necessary construction staging areas; see staging plans

0 50' 100'

N

SOUNDTRANSIT HDR

TACOMA 25TH STREET - EAST ALTERNATIVE
PORTLAND AVENUE STATION
SITE PLAN

F0A-ASP101
100

12/18/2020 6:19 AM CFOX
C:\PWWORKING\WEST01\D1286002\F0A-ASP001.DWG

SOUND TRANSIT TACOMA DOME LINK EXTENSION

SOUNDER / AMTRAK

E BAY STREET

E 26TH STREET

E BAY STREET

1 2 3 4 5 6 7

A B C D E F

BUS BAYS

BIKE RACKS

BIKE LOCKERS

ENTRY EL 13'-6"

ELEVATOR

EMERGENCY STAIR

UP/DOWN ESCALATOR & PUBLIC STAIR

UP

ANCILLARY

SECURITY PARKING

SERVICE PARKING

ELEVATED GUIDEWAY, ABOVE

PICK-UP / DROP-OFF

PARATRANSIT BUS BAY

POTENTIAL CONSTRUCTION STAGING

Platform
Plaza
Vertical Circulation
Bus Load/Unload
Bus Layover
Ticketing/Information
Ancillary Area
Bike Storage
Station Entry
Parcel Lines
Proposed Building (By Others)

*Does not represent all necessary construction staging areas; see staging plans

0 20' 40'

N

SOUNDTRANSIT HDR

TACOMA 25TH STREET - EAST ALTERNATIVE
PORTLAND AVENUE STATION
PLAZA LEVEL PLAN

F0A-APP101
101

12/18/2020 6:19:22 AM
C:\PWWORKING\WES\T01\D1286002\F0A-ASP001.DWG
CFOX

SOUND TRANSIT TACOMA DOME LINK EXTENSION

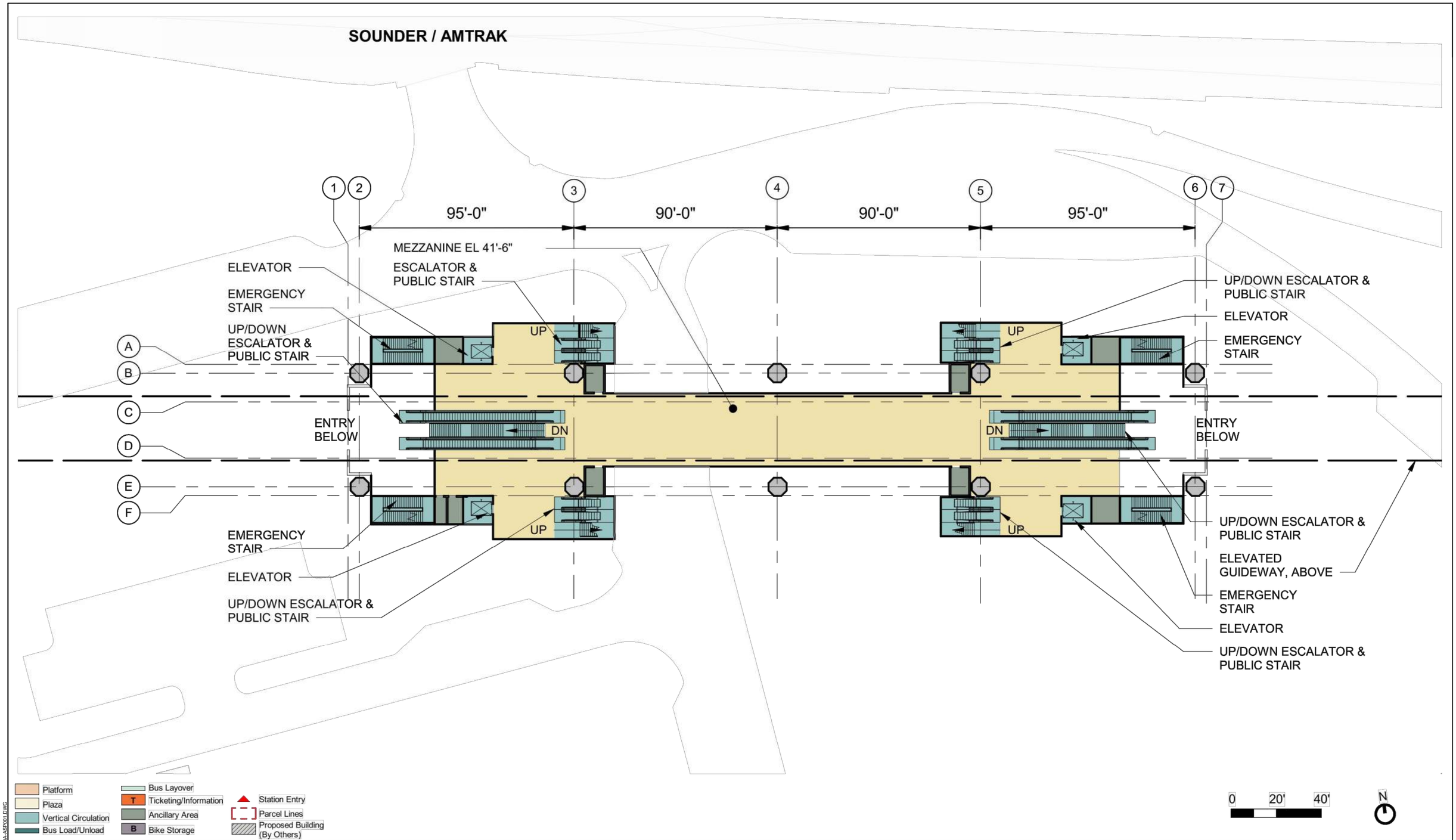

SOUNDTRANSIT

HDR

TACOMA 25TH STREET - EAST ALTERNATIVE
PORTLAND AVENUE STATION
MEZZANINE LEVEL PLAN

F0A-APP102
102

12/18/2020 6:19:23 AM
C:\PWWORKING\WEST01\D1286002\F0A-ASP001.DWG
CFOX

SOUND TRANSIT TACOMA DOME LINK EXTENSION

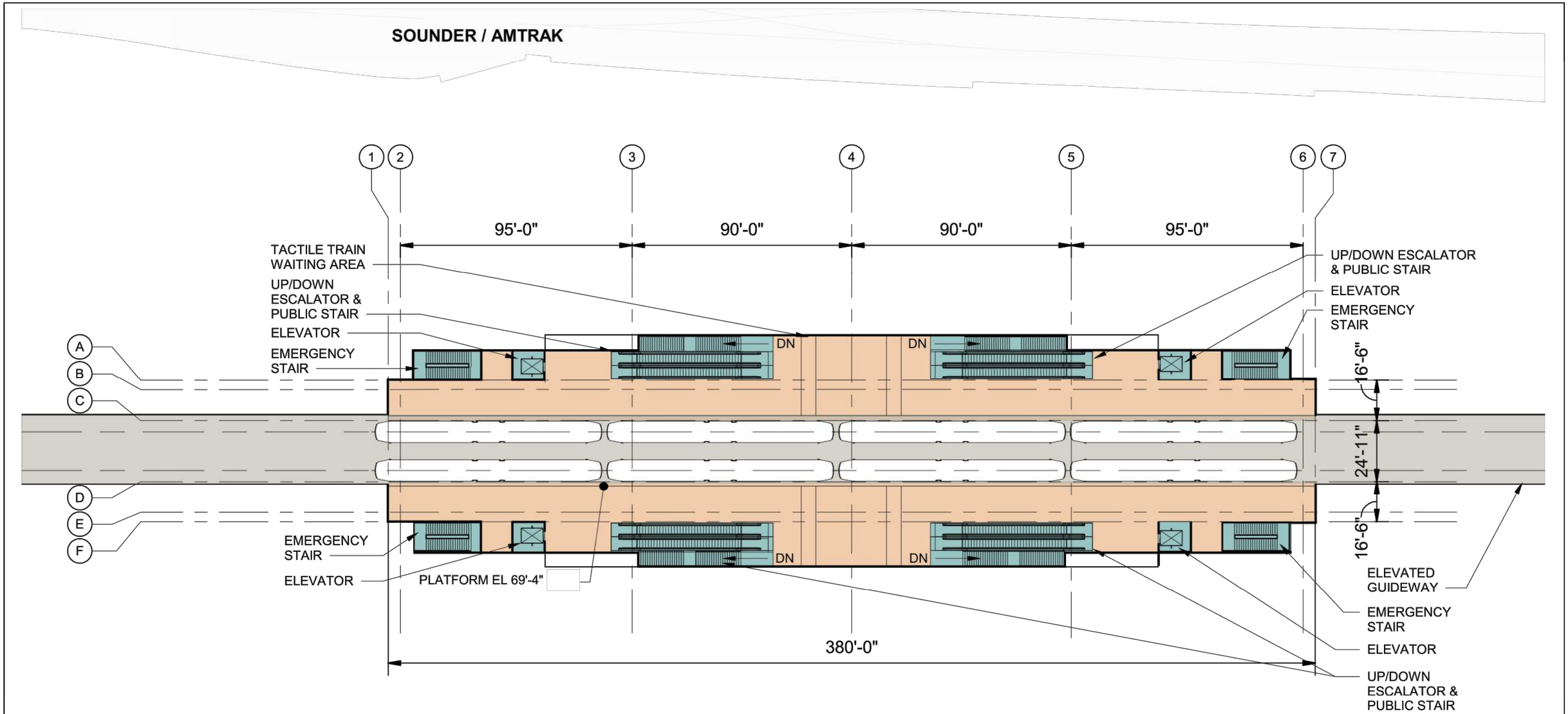

Platform
Plaza
Vertical Circulation
Bus Load/Unload
Bus Layover
T Ticketing/Information
Ancillary Area
B Bike Storage
Station Entry
Parcel Lines
Proposed Building (By Others)

0 20' 40'

N

SOUNDTRANSIT HDR

TACOMA 25TH STREET - EAST ALTERNATIVE
PORTLAND AVENUE STATION
PLATFORM LEVEL PLAN

F0A-APP103
103

12/18/2020 6:19:24 AM CFOX
C:\PWWORKING\WEST01\D1286002\F0A-ASP001.DWG

SOUND TRANSIT TACOMA DOME LINK EXTENSION

SECTION B

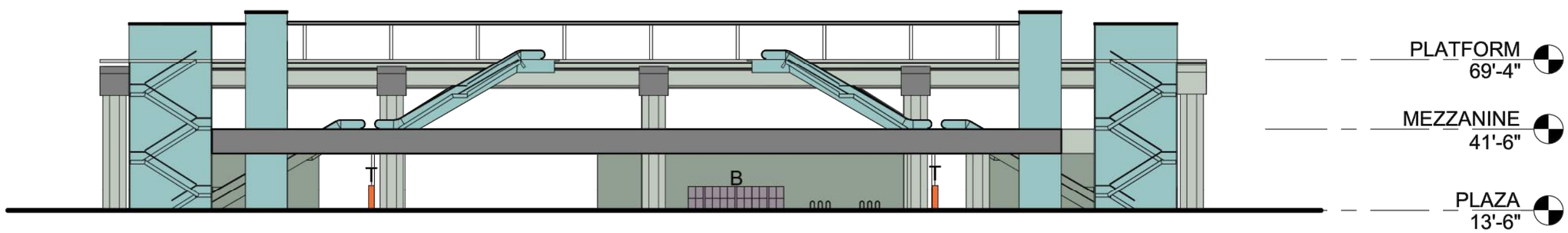

SECTION A

- Platform
- Plaza
- Vertical Circulation
- Bus Load/Unload
- Bus Layover
- T Ticketing/Information
- Ancillary Area
- B Bike Storage
- Station Entry
- Parcel Lines
- Proposed Building (By Others)

0 20' 40'

SOUNDTRANSIT HDR

TACOMA 25TH STREET - EAST ALTERNATIVE
PORTLAND AVENUE STATION
SECTIONS

F0A-ASX101
104

12/18/2020 6:19:25 AM CFOX
C:\PWWORKING\WES\T01\D1286002\F0A-ASP001.DWG

SOUND TRANSIT TACOMA DOME LINK EXTENSION

PUYALLUP AVENUE

SEE F00-ASP102 FOR TRANSIT PROGRAM

EXISTING BUS TRANSIT CENTER

E G STREET

PLAZA

POTENTIAL CONSTRUCTION STAGING*

MCKINLEY AVENUE

PARATRANSIT

PUBLIC/ EMERGENCY STAIR TO MEZZANINE

OPTIONAL PEDESTRIAN BRIDGE

PICK-UP / DROP-OFF

ENTRY

MEZZANINE

BIKE PARKING

PLAZA

EMERGENCY STAIR OVER STREET TO MEZZANINE

ELEVATED GUIDEWAY

E 25TH STREET (REMAINS OPEN UNDER STATION)

FREIGHTHOUSE SQUARE

ENTRY

TACOMA LINK OPERATIONS AND MAINTENANCE FACILITY

SOUNDER/AMTRAK

TPSS

UP/DOWN ESCALATORS

ELEVATOR

PLAZA

SEE F00-ASP102 FOR TRANSIT PROGRAM

SEE F00-ASP102 FOR TRANSIT PROGRAM

E 26TH STREET

E 26TH STREET

Platform
Plaza
Vertical Circulation
Bus Load/Unload
Bus Layover
T Ticketing/Information
Ancillary Area
B Bike Storage
Station Entry
Parcel Lines
Proposed Building (By Others)

*Does not represent all necessary construction staging areas; see track plan and profile drawings

0 50' 100'

N

SOUNDTRANSIT

SCHARRERAD

TACOMA 25TH STREET - EAST ALTERNATIVE
TACOMA 25TH STREET EAST STATION
SITE PLAN

FA-ASP101
105

12/18/2020 6:19:34 AM CFOX
C:\PWWORKING\WEST01\D1286002\F00-ASP002.DWG

SOUND TRANSIT TACOMA DOME LINK EXTENSION

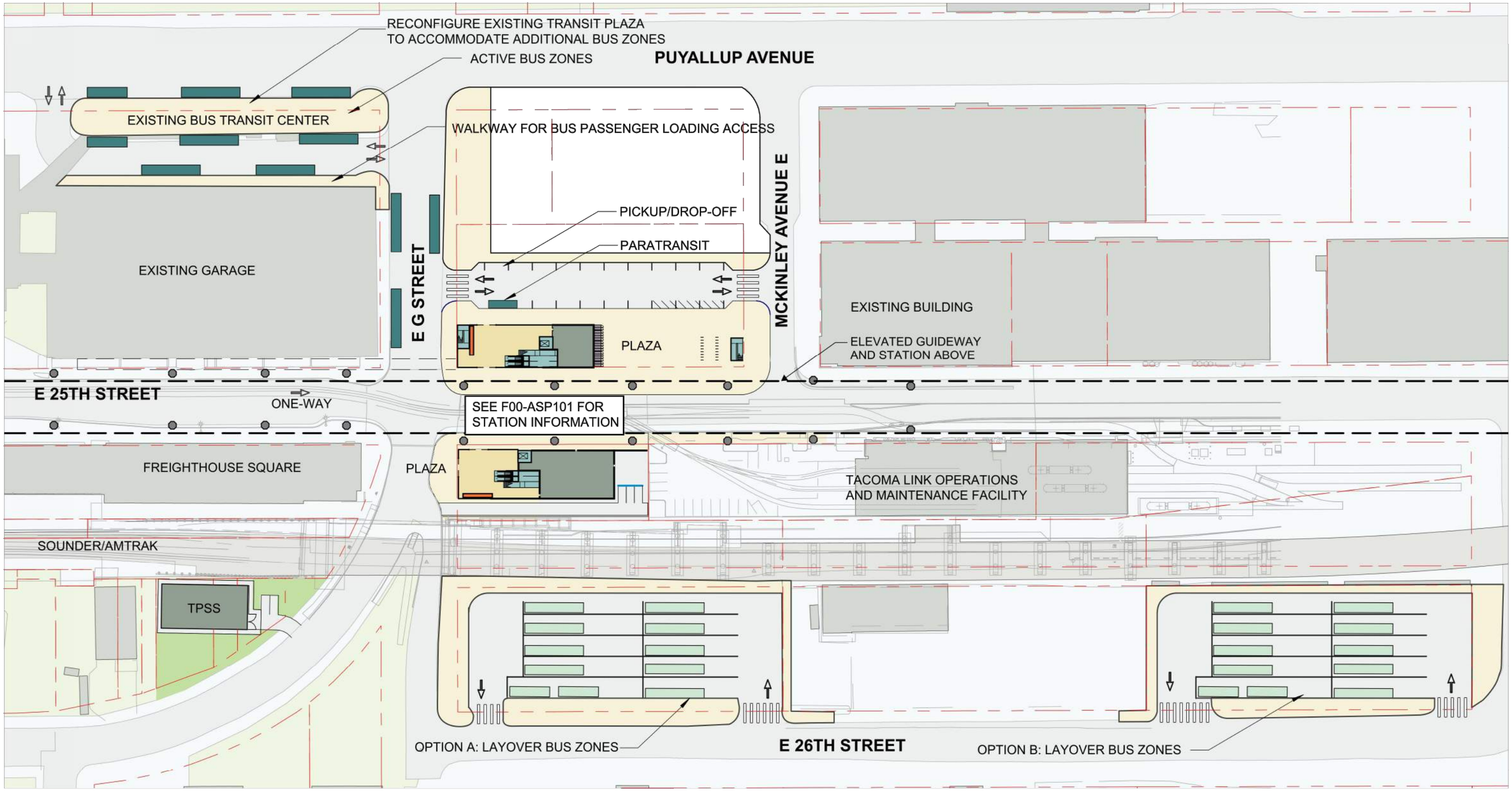

Platform
Plaza
Vertical Circulation
Bus Load/Unload
Bus Layover
Ticketing/Information
Ancillary Area
Bike Storage
Station Entry
Parcel Lines
Proposed Building (By Others)

0 50' 100'

N

SOUNDTRANSIT

SCHARRERAD

TACOMA 25TH STREET - EAST ALTERNATIVE
TACOMA 25TH STREET EAST STATION
SITE PLAN - TRANSIT INTEGRATION

FA-ASP102
106

12/18/2020 6:19:37 AM
C:\PWWORKING\WEST01\D1286002\FDA-ASP002.DWG
CFOX

SOUND TRANSIT TACOMA DOME LINK EXTENSION

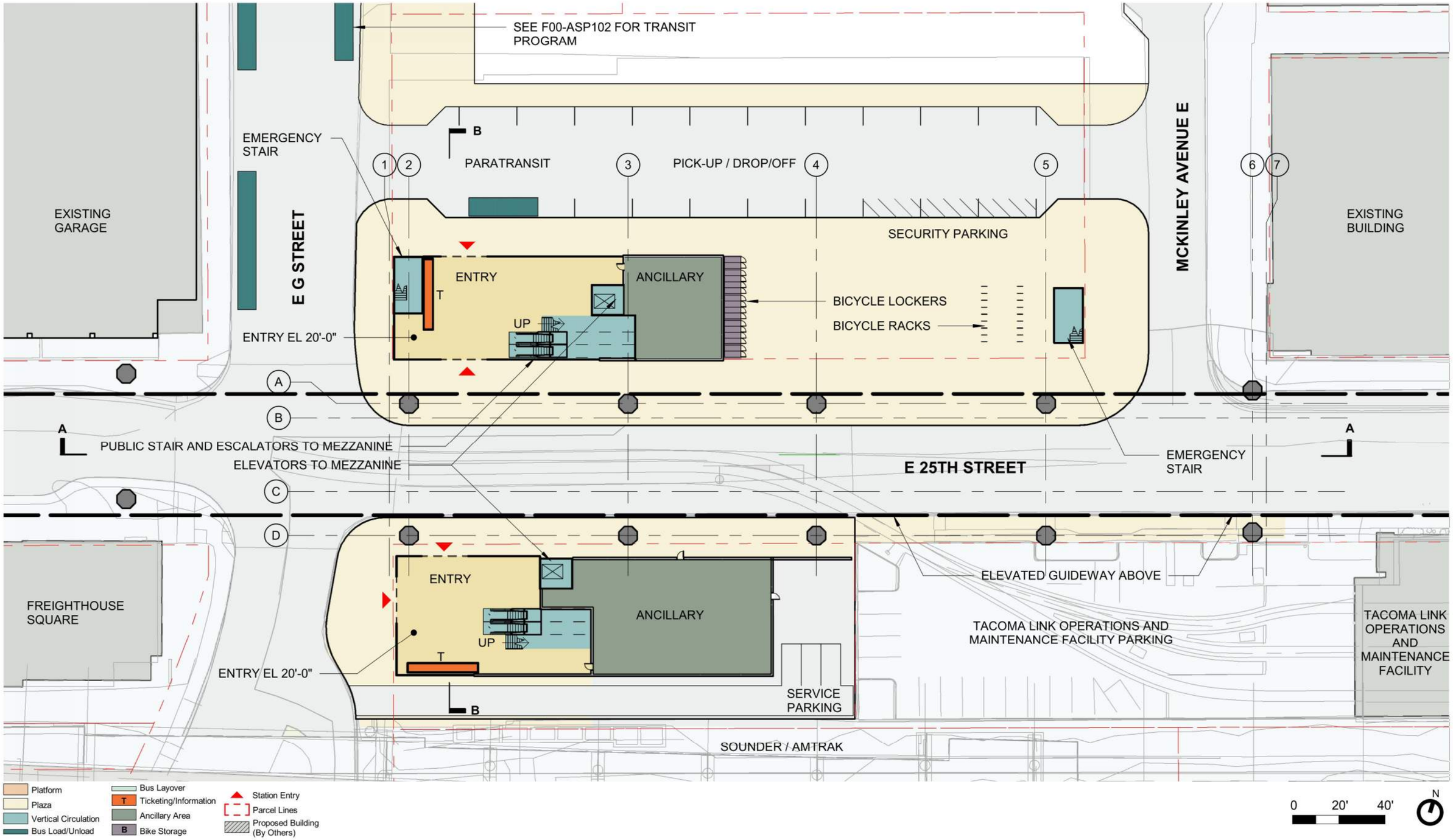

SOUNDTRANSIT

SCHARRERAD

TACOMA 25TH STREET - EAST ALTERNATIVE
TACOMA 25TH STREET EAST STATION
PLAZA LEVEL PLAN

FA-APP101
107

12/18/2020 6:19:40 AM
C:\PWWORKING\WES\T01D1286002\F0\A-ASP002.DWG
CFOX

SOUND TRANSIT TACOMA DOME LINK EXTENSION

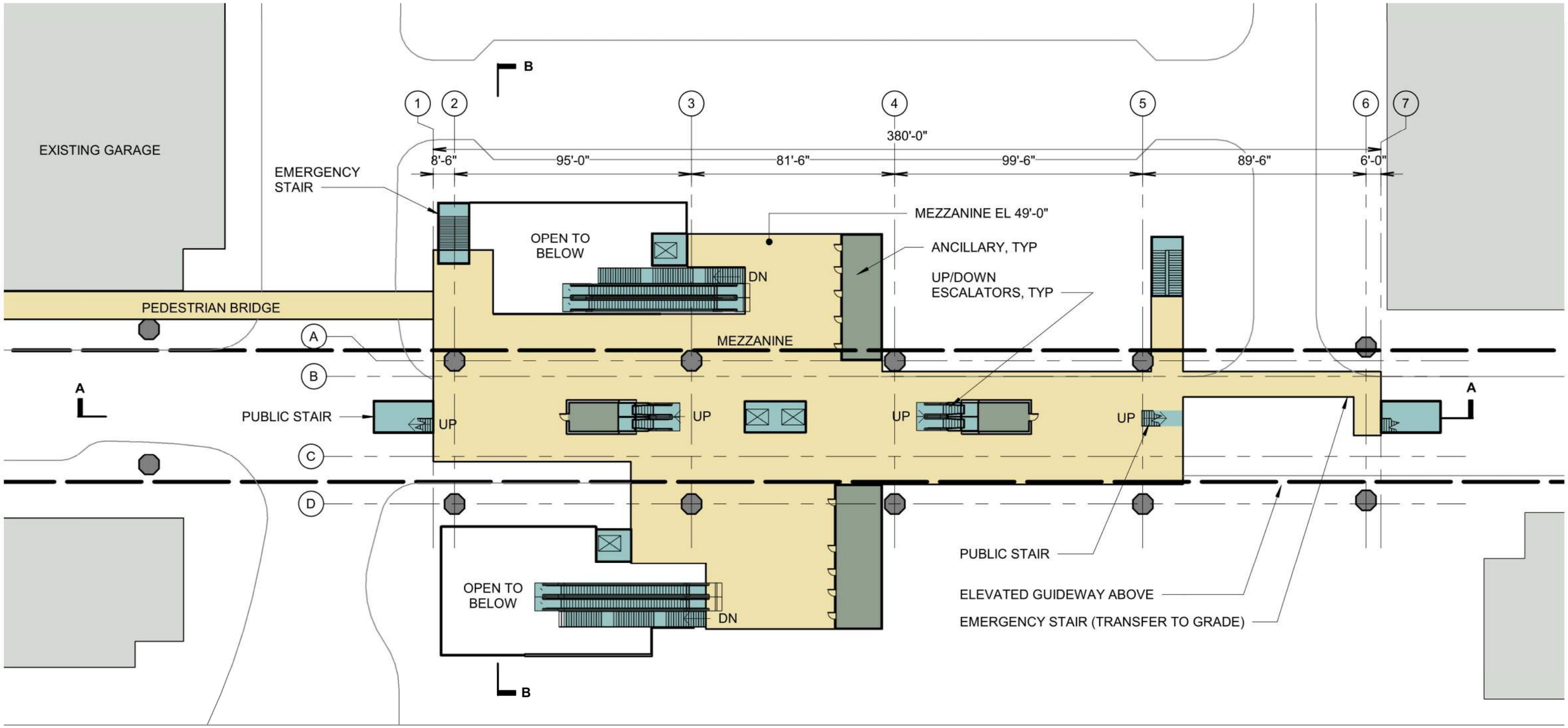

Platform
Plaza
Vertical Circulation
Bus Load/Unload
Bus Layover
Ticketing/Information
Ancillary Area
Bike Storage
Station Entry
Parcel Lines
Proposed Building (By Others)

0 20' 40'

N

SOUNDTRANSIT

SCHARRERAD

TACOMA 25TH STREET - EAST ALTERNATIVE
TACOMA 25TH STREET EAST STATION
MEZZANINE LEVEL PLAN

FA-APP102
108

12/18/2020 6:19:43 AM CFOX
C:\PWWORKING\WEST01\D1286002\FDA-ASP002.DWG

SOUND TRANSIT TACOMA DOME LINK EXTENSION

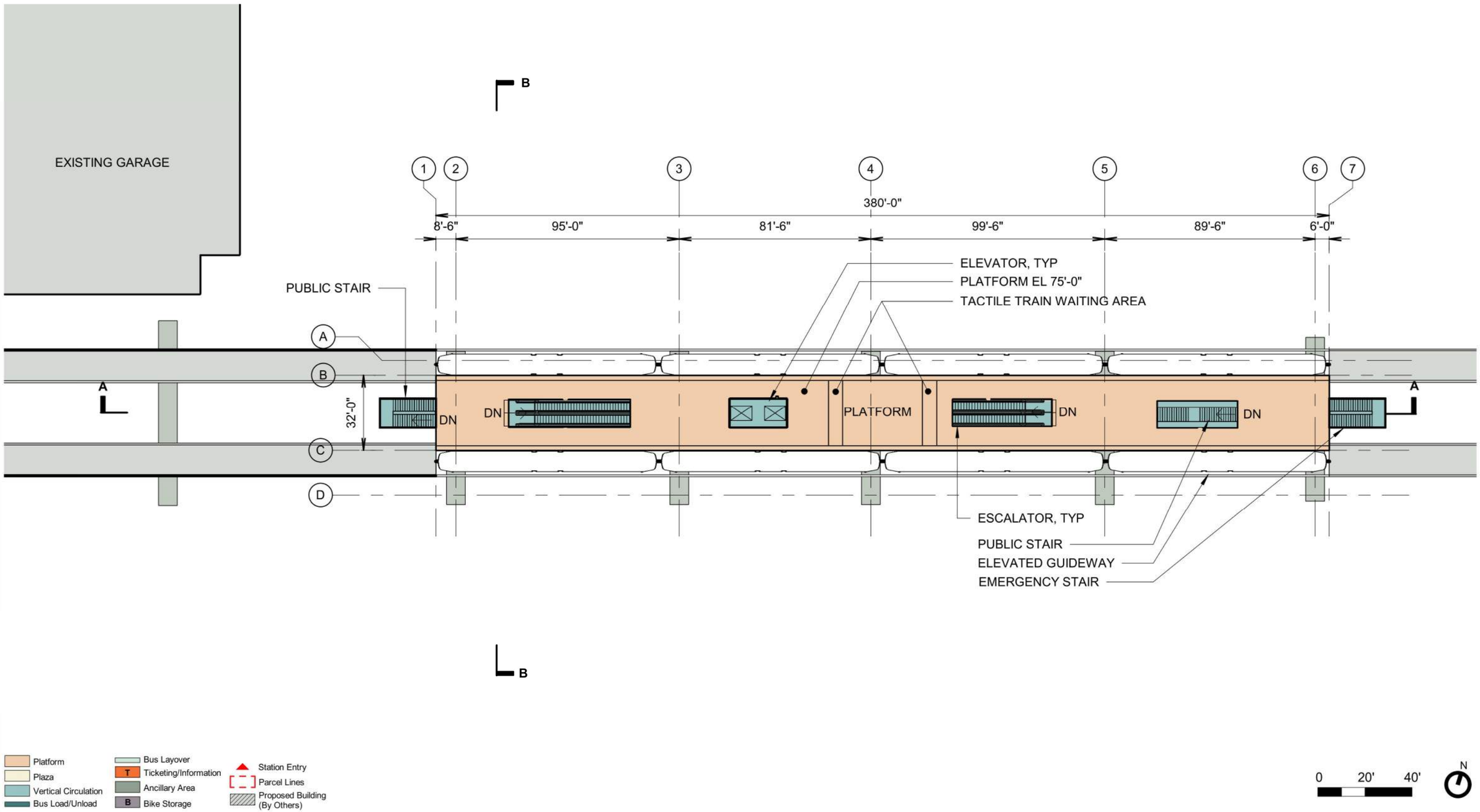

SOUNDTRANSIT

SCHARRERAD

TACOMA 25TH STREET - EAST ALTERNATIVE
TACOMA 25TH STREET EAST STATION
PLATFORM LEVEL PLAN

FA-APP103
109

12/18/2020 6:19:45 AM CFOX
C:\PWWORKING\WEST01\D1286002\F0\A-ASP002.DWG

SOUND TRANSIT TACOMA DOME LINK EXTENSION

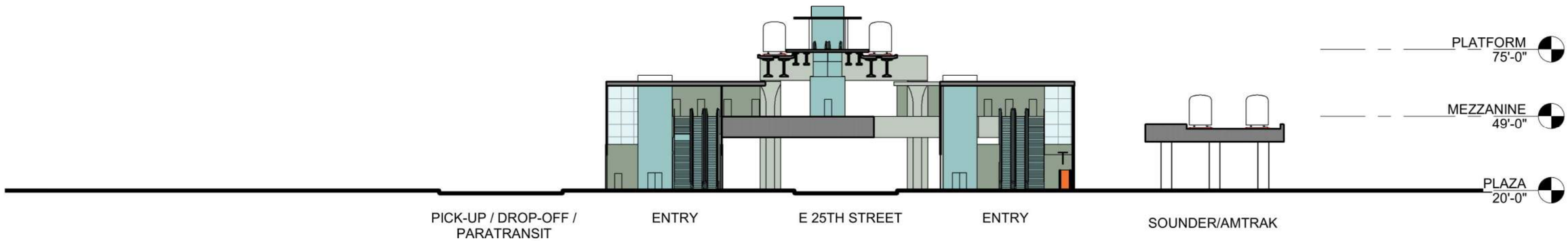

SECTION B

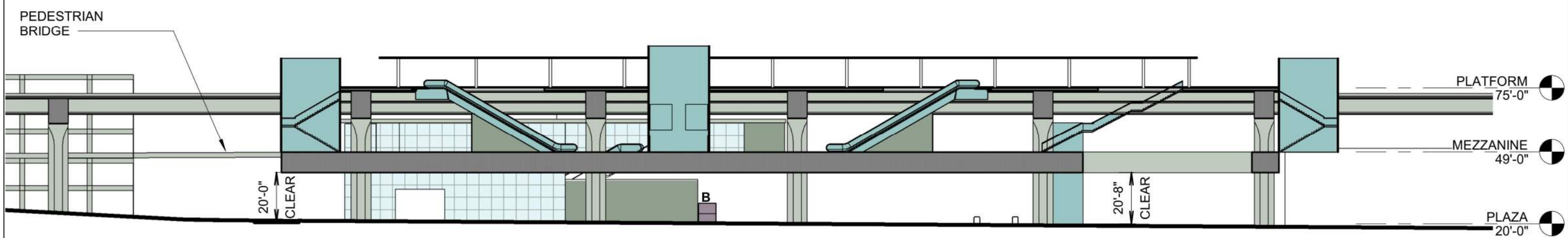

SECTION A

Platform
Plaza
Vertical Circulation
Bus Load/Unload
Bus Layover
T Ticketing/Information
Ancillary Area
B Bike Storage
Station Entry
Parcel Lines
Proposed Building (By Others)

0 20' 40'

SOUNDTRANSIT

SCHARRERAD

TACOMA 25TH STREET - EAST ALTERNATIVE
TACOMA 25TH STREET EAST STATION
SECTIONS

FA-ASX101
110

12/18/2020 6:19:48 AM
C:\PWWORKING\WEST01\D1286002\FGA-ASP002.DWG
CFOX

SOUND TRANSIT TACOMA DOME LINK EXTENSION

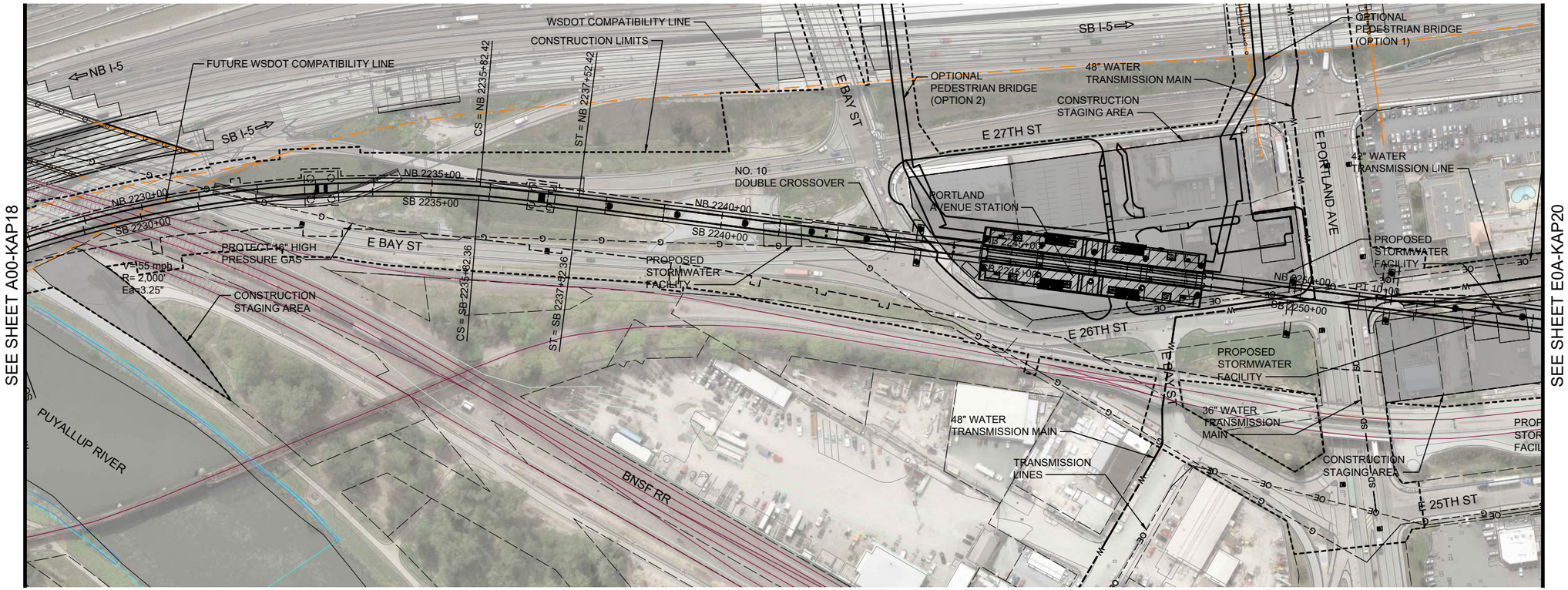

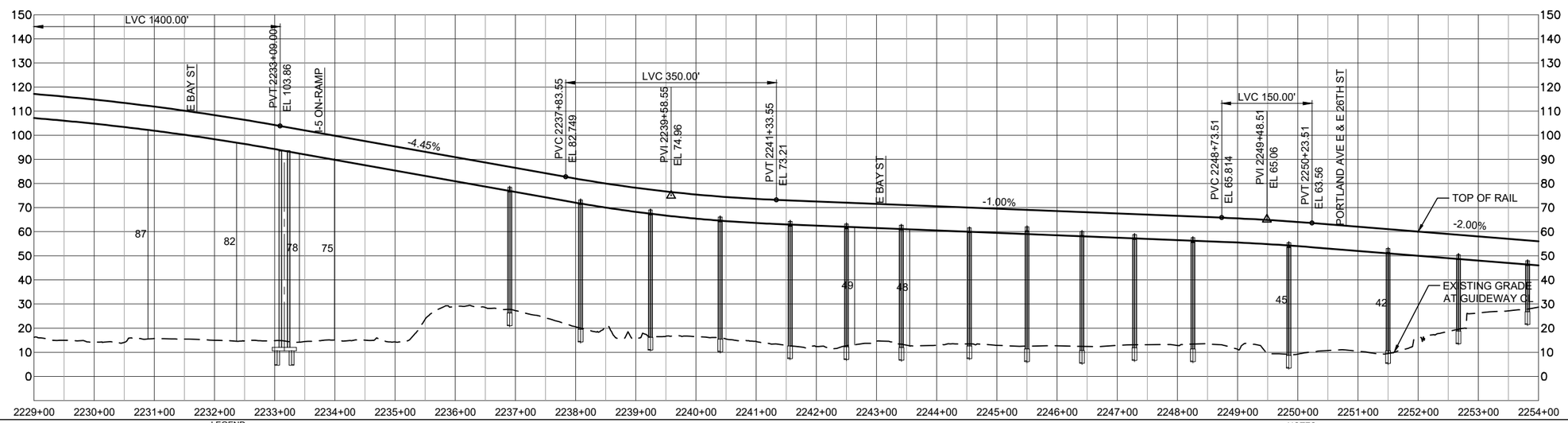

HORIZ: 100 50 0 100 200 SCALE IN FEET

VERT: 50 25 0 50 100 SCALE IN FEET

LEGEND:

- COLUMNS / STRADDLE BENTS
- STATION PLATFORM
- CONSTRUCTION LIMITS
- TRANSIT WAY LIMITS
- WSDOT COMPATIBILITY LINE
- BASIS OF DESIGN STREAM (SEE NOTE 1)
- BASIS OF DESIGN WETLAND (SEE NOTE 1)
- SURVEYED STREAM (SEE NOTE 2)
- SURVEYED WETLAND (SEE NOTE 2)

NOTES:

1) THE BASIS OF DESIGN STREAM AND WETLAND LAYER (2019-GIS) WAS USED TO INFORM THE DEVELOPMENT OF THE MAY 2020 TDLE 10% CONCEPTUAL ENGINEERING PLANS AND THE AUGUST 2023 10% CONCEPTUAL ENGINEERING ADDENDUM 1 PLANS (WHERE LOCATED OUTSIDE OF THE 2020 STREAM/WETLAND SURVEY AREA).

2) THE SURVEYED AND ESTIMATED STREAM AND WETLAND DATA COLLECTED BY THE PROJECT TEAM WAS USED TO CALCULATE THE DRAFT EIS IMPACTS.

SOUND TRANSIT

HDR

TACOMA CLOSE TO SOUNDER ALTERNATIVE
TRACK PLAN AND PROFILE
STA 2229+00 TO STA 2254+00

E0A-KAP19

10/17/2024 11:15:15 AM MLARSON
C:\PWWORKING\WEST01\D2860016\E0A-KAP17.DWG

SOUND TRANSIT TACOMA DOME LINK EXTENSION

SEE SHEET E0A-KAP19

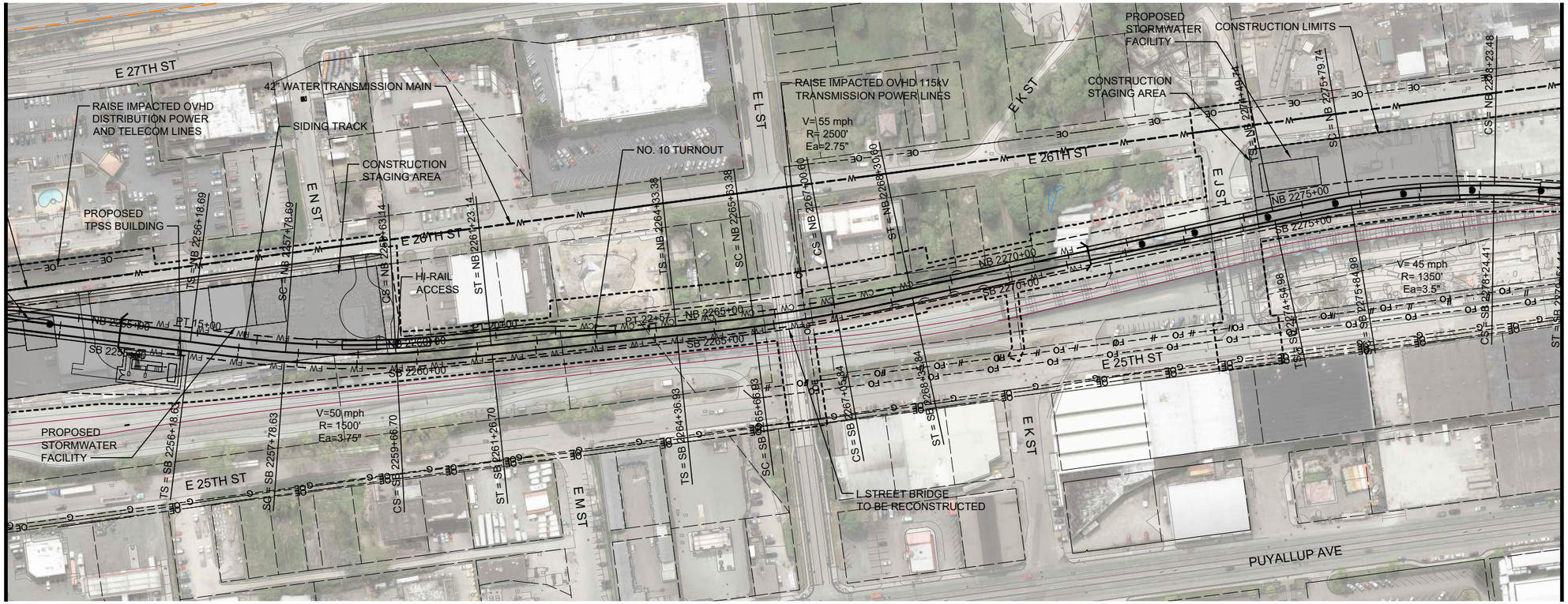

SEE SHEET E0A-KAP21

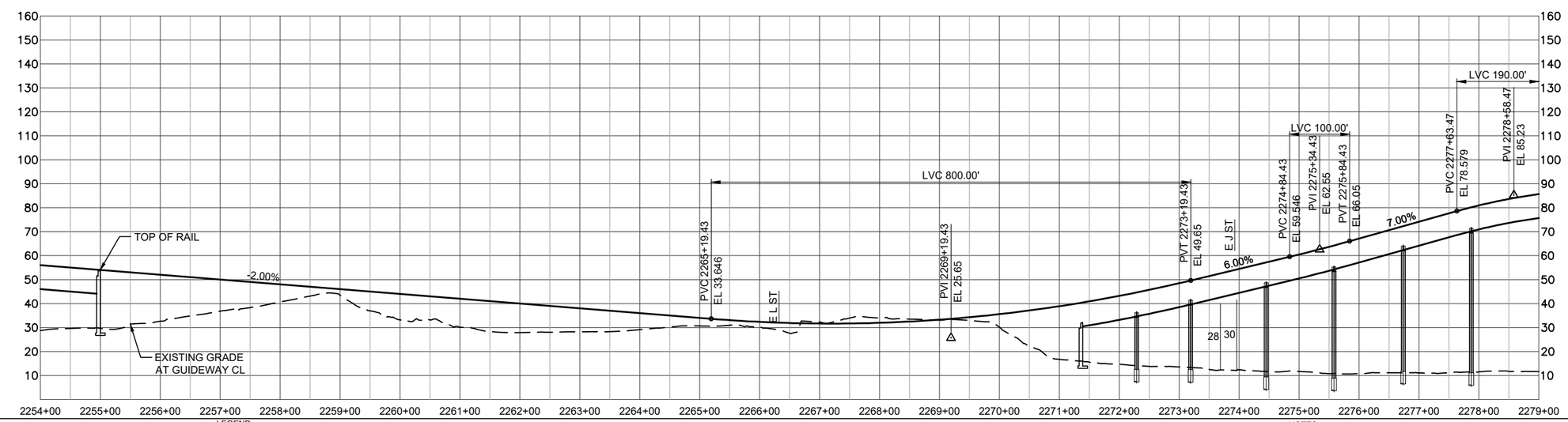

HORIZ: 100 50 0 100 200 SCALE IN FEET

VERT: 50 25 0 50 100 SCALE IN FEET

LEGEND:

- COLUMNS / STRADDLE BENTS
- STATION PLATFORM
- CONSTRUCTION LIMITS
- TRANSIT WAY LIMITS
- WSDOT COMPATIBILITY LINE
- BASIS OF DESIGN STREAM (SEE NOTE 1)
- BASIS OF DESIGN WETLAND (SEE NOTE 1)
- SURVEYED STREAM (SEE NOTE 2)
- SURVEYED WETLAND (SEE NOTE 2)

NOTES:

1) THE BASIS OF DESIGN STREAM AND WETLAND LAYER (2019-GIS) WAS USED TO INFORM THE DEVELOPMENT OF THE MAY 2020 TDLE 10% CONCEPTUAL ENGINEERING PLANS AND THE AUGUST 2023 10% CONCEPTUAL ENGINEERING ADDENDUM 1 PLANS (WHERE LOCATED OUTSIDE OF THE 2020 STREAM/WETLAND SURVEY AREA).

2) THE SURVEYED AND ESTIMATED STREAM AND WETLAND DATA COLLECTED BY THE PROJECT TEAM WAS USED TO CALCULATE THE DRAFT EIS IMPACTS.

SOUND TRANSIT

HDR

TACOMA CLOSE TO SOUNDER ALTERNATIVE
TRACK PLAN AND PROFILE
STA 2254+00 TO STA 2279+00

10/17/2024 11:16:41 AM
C:\PWWORKING\WEST01\D2860011\E0A-KAP17.DWG
MLARSON

SOUND TRANSIT TACOMA DOME LINK EXTENSION

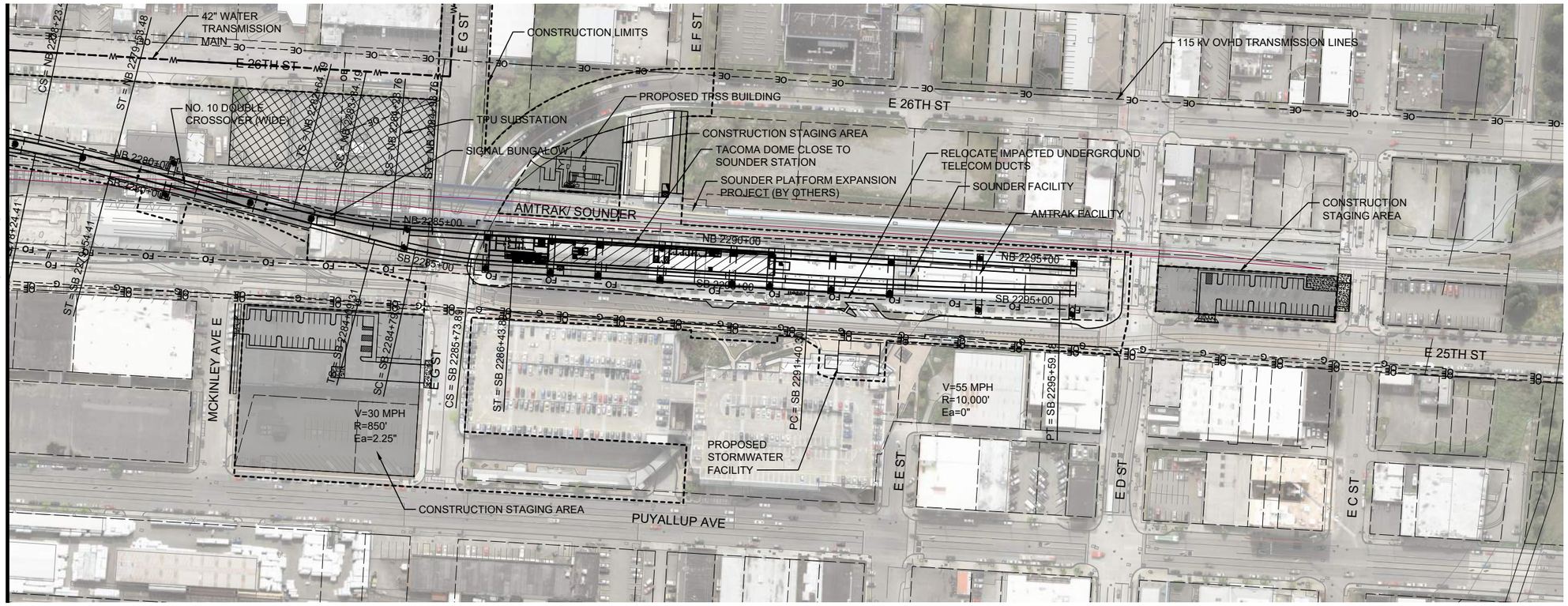

SEE SHEET E0A-AP20

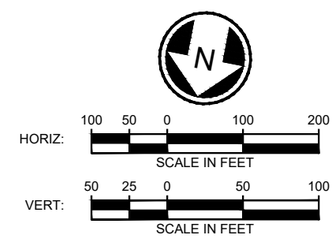

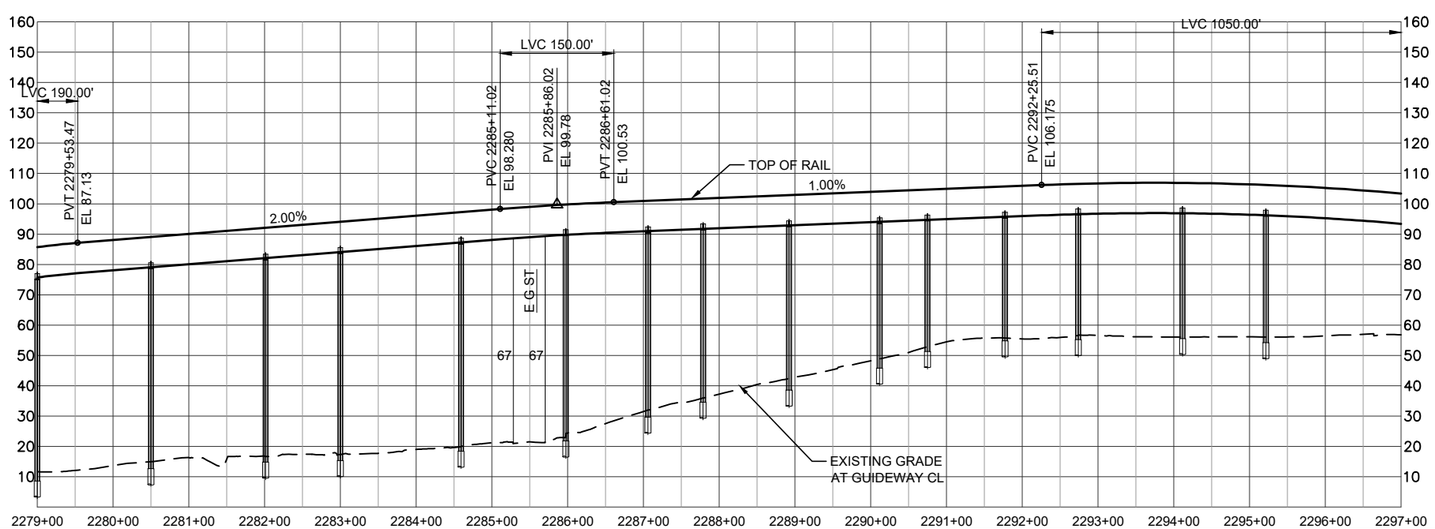

LEGEND:

- COLUMNS / STRADDLE BENTS
- STATION PLATFORM
- CONSTRUCTION LIMITS
- TRANSIT WAY LIMITS
- WSDOT COMPATIBILITY LINE
- BASIS OF DESIGN STREAM (SEE NOTE 1)
- BASIS OF DESIGN WETLAND (SEE NOTE 1)
- SURVEYED STREAM (SEE NOTE 2)
- SURVEYED WETLAND (SEE NOTE 2)

SOUNDTRANSIT

HDR

TACOMA CLOSE TO SOUNDER ALTERNATIVE
TRACK PLAN AND PROFILE
STA 2279+00 TO STA 2295+59.18

NOTES:

1) THE BASIS OF DESIGN STREAM AND WETLAND LAYER (2019-GIS) WAS USED TO INFORM THE DEVELOPMENT OF THE MAY 2020 TDLE 10% CONCEPTUAL ENGINEERING PLANS AND THE AUGUST 2023 10% CONCEPTUAL ENGINEERING ADDENDUM 1 PLANS (WHERE LOCATED OUTSIDE OF THE 2020 STREAM/WETLAND SURVEY AREA).

2) THE SURVEYED AND ESTIMATED STREAM AND WETLAND DATA COLLECTED BY THE PROJECT TEAM WAS USED TO CALCULATE THE DRAFT EIS IMPACTS.

10/17/2024 11:18:03 AM MLARSON
S:\PWWORKING\WEST\D1\D12\26600\E0A-KAP-17.DWG

SOUND TRANSIT TACOMA DOME LINK EXTENSION

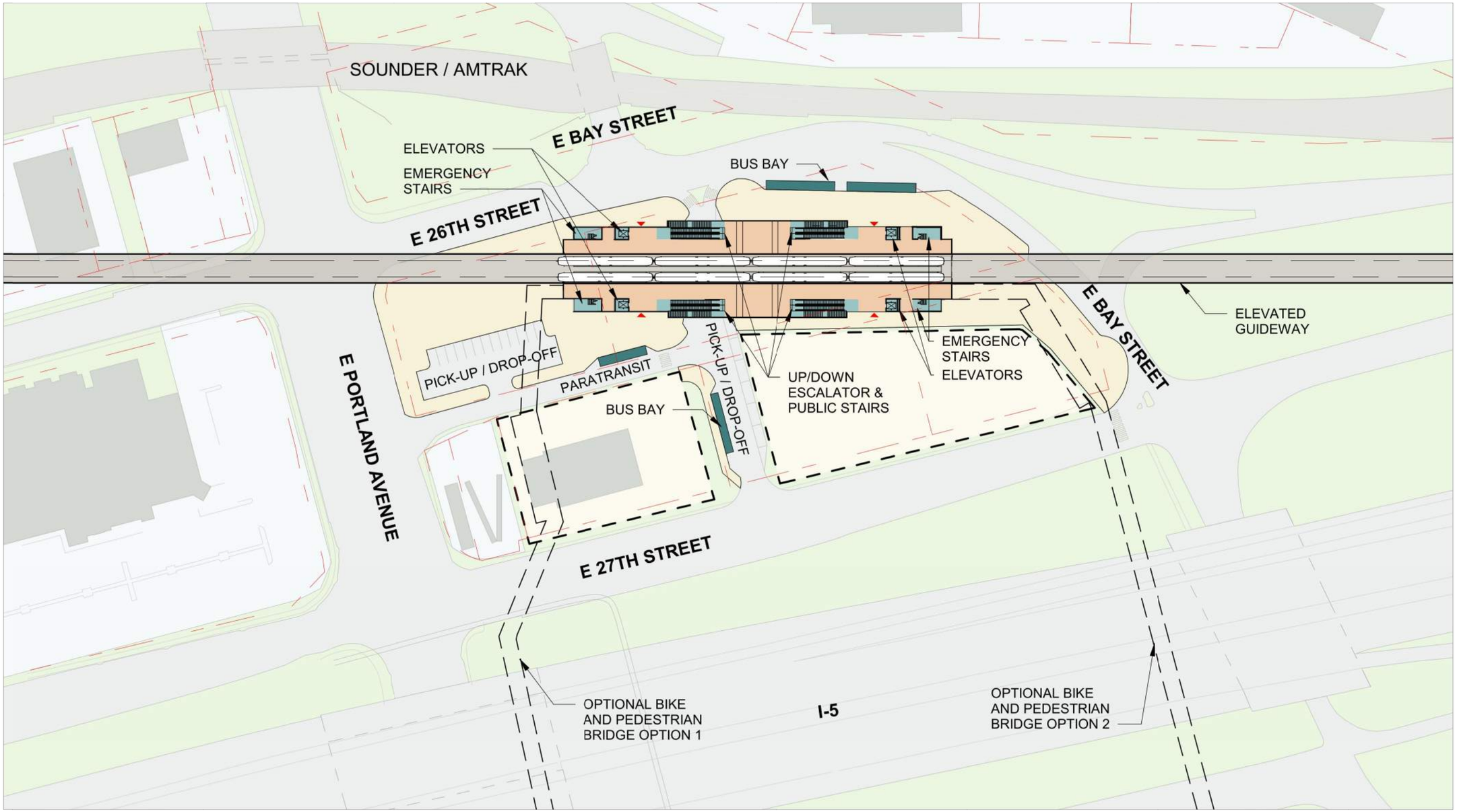

Platform
Plaza
Vertical Circulation
Bus Load/Unload
Bus Layover
T Ticketing/Information
Ancillary Area
B Bike Storage
Station Entry
Parcel Lines
Proposed Building (By Others)

*Does not represent all necessary construction staging areas; see staging plans

0 50' 100'

N

SOUNDTRANSIT HDR

TACOMA CLOSE TO SOUNDER ALTERNATIVE
PORTLAND AVENUE STATION
SITE PLAN

E0A-ASP101
115

12/18/2020 6:35:20 AM CFOX
C:\PWWORKING\WEST01\D1286001\E0A-ASP001.DWG

SOUND TRANSIT TACOMA DOME LINK EXTENSION

SOUNDER / AMTRAK
E BAY STREET
E 26TH STREET
E BAY STREET
BUS BAYS
BIKE RACKS
BIKE LOCKERS
ENTRY EL 13'-6"
ELEVATOR
EMERGENCY STAIR
UP/DOWN ESCALATOR & PUBLIC STAIR
ANCILLARY
SECURITY PARKING
SERVICE PARKING
ELEVATED GUIDEWAY, ABOVE
PICK-UP / DROP-OFF
PARATRANSIT BUS BAY
POTENTIAL CONSTRUCTION STAGING

Platform
Plaza
Vertical Circulation
Bus Load/Unload
Bus Layover
Ticketing/Information
Ancillary Area
Bike Storage
Station Entry
Parcel Lines
Proposed Building (By Others)

*Does not represent all necessary construction staging areas; see staging plans

0 20' 40'

N

SOUNDTRANSIT HDR

TACOMA CLOSE TO SOUNDER ALTERNATIVE
PORTLAND AVENUE STATION
PLAZA LEVEL PLAN

E0A-APP101
116

12/18/2020 6:35:24 AM CFOX
C:\PKWORKING\WEST01\D1286001\E0A-ASP001.DWG

SOUND TRANSIT TACOMA DOME LINK EXTENSION

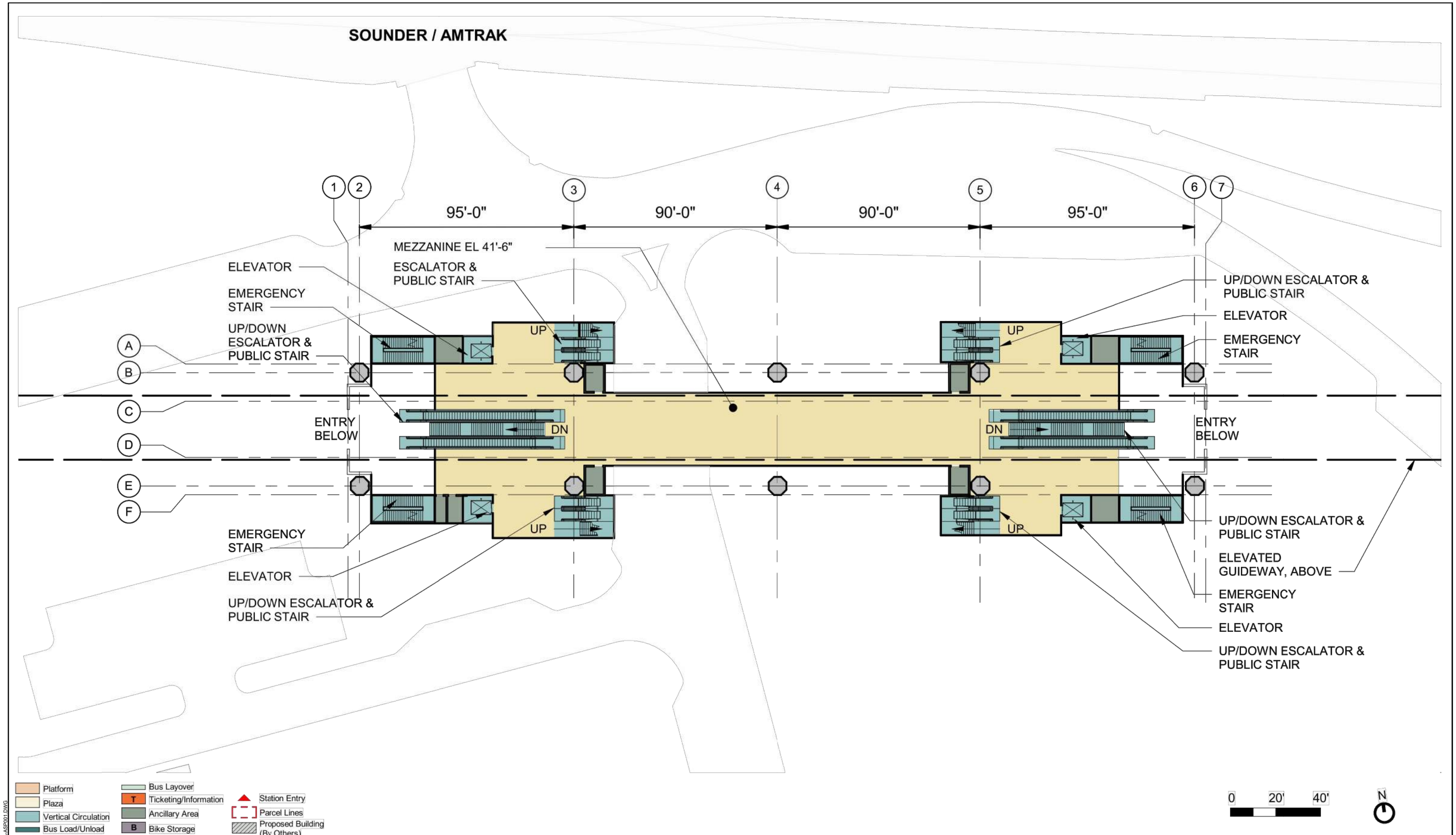

SOUNDTRANSIT HDR

TACOMA CLOSE TO SOUNDER ALTERNATIVE
PORTLAND AVENUE STATION
MEZZANINE LEVEL PLAN

E0A-APP102
117

12/18/2020 6:35:27 AM CFOX
C:\PWWORKING\WEST01\1012860018\E0A-ASP001.DWG

SOUND TRANSIT TACOMA DOME LINK EXTENSION

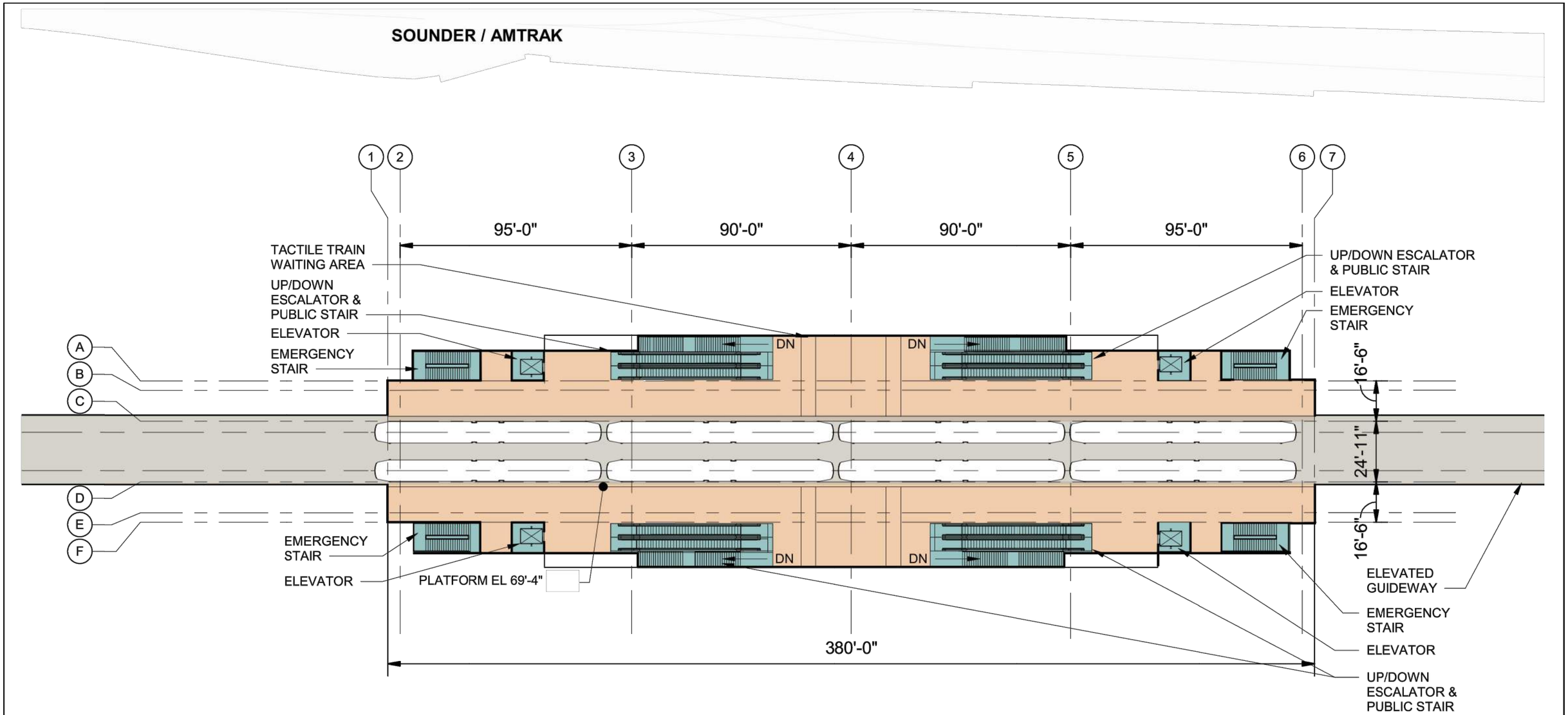

Platform
Plaza
Vertical Circulation
Bus Load/Unload
Bus Layover
T Ticketing/Information
Ancillary Area
B Bike Storage
Station Entry
Parcel Lines
Proposed Building (By Others)

0 20' 40'

N

SOUNDTRANSIT HDR

TACOMA CLOSE TO SOUNDER ALTERNATIVE
PORTLAND AVENUE STATION
PLATFORM LEVEL PLAN

E0A-APP103
118

12/18/2020 6:38:30 AM
C:\PWWORKING\WEST01\D1288001\E0A-ASP001.DWG
CFOX

SOUND TRANSIT TACOMA DOME LINK EXTENSION



SECTION B

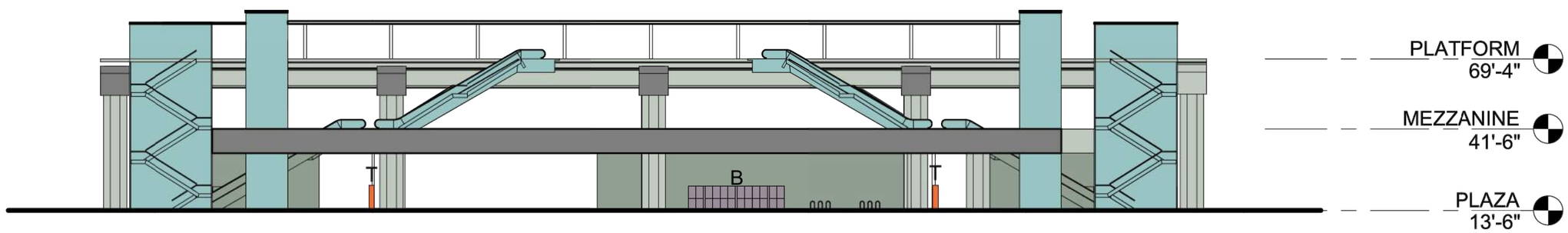

SECTION A

Platform
Plaza
Vertical Circulation
Bus Load/Unload
Bus Layover
T Ticketing/Information
Ancillary Area
B Bike Storage
Station Entry
Parcel Lines
Proposed Building (By Others)

0 20' 40'

SOUND TRANSIT HDR

TACOMA CLOSE TO SOUNDER ALTERNATIVE
PORTLAND AVENUE STATION
SECTIONS

E0A-ASX101
119

12/18/2020 6:35:33 AM CFOX
C:\PWWORKING\WEST01\D2280011\E0A-ASP001.DWG

SOUND TRANSIT TACOMA DOME LINK EXTENSION

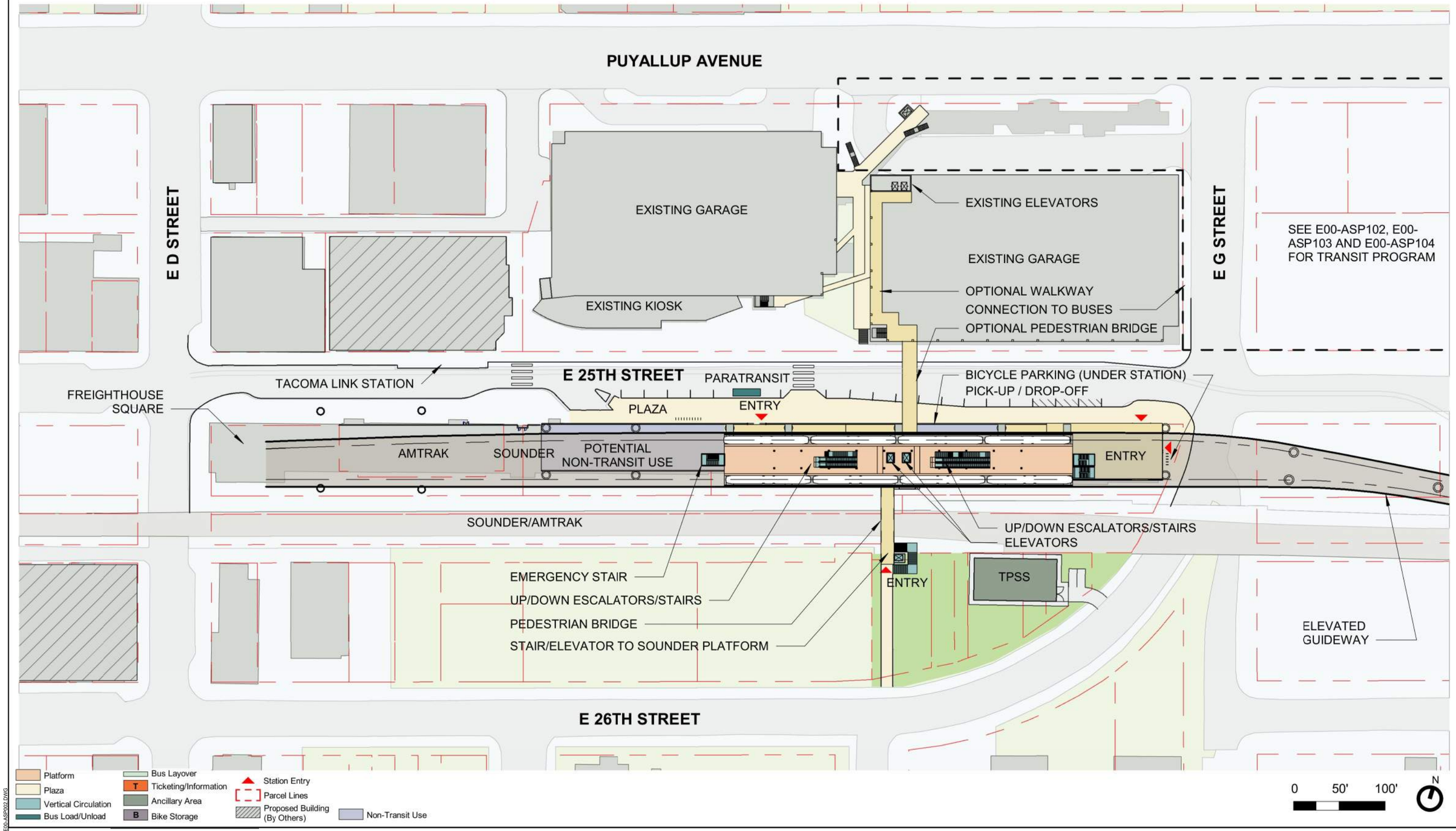

SOUNDTRANSIT

SCHARRERAD

TACOMA CLOSE TO SOUNDER ALTERNATIVE
TACOMA CLOSE TO SOUNDER STATION
SITE PLAN

E00-ASP101
120

12/18/2020 6:34:40 AM
C:\PWWORKING\WEST01\D1286001\E00-ASP002.DWG
CFOX

SOUND TRANSIT TACOMA DOME LINK EXTENSION

PUYALLUP AVENUE

LAYOVER BUS ZONES

EXISTING BUS TRANSIT CENTER

ACTIVE BUS ZONES

E E STREET

EXISTING GARAGE

ADDITIONAL MID-BLOCK CROSSING

EXISTING GARAGE

OPTIONAL PEDESTRIAN BRIDGE

PICKUP/DROP-OFF

E D STREET

E G STREET

PARATRANSIT

TACOMA LINK STATION

E 25TH STREET

ONE-WAY

ONE-WAY

SERVICE PARKING

PICKUP/DROP-OFF

FREIGHTHOUSE SQUARE

AMTRAK

SOUNDER

SEE E00-ASP101 FOR STATION INFORMATION

SOUNDER/AMTRAK

PEDESTRIAN BRIDGE

STAIR/ELEVATOR TO SOUNDER PLATFORM

TPSS

E 26TH STREET

E 26TH STREET

Platform
Plaza
Vertical Circulation
Bus Load/Unload
Bus Layover
T Ticketing/Information
Ancillary Area
B Bike Storage
Station Entry
Parcel Lines
Proposed Building (By Others)
Non-Transit Use

0 50' 100'

N

SOUNDTRANSIT

SCHARRERAD

TACOMA CLOSE TO SOUNDER ALTERNATIVE
TACOMA CLOSE TO SOUNDER STATION
SITE PLAN - TRANSIT INTERGRATION

E00-ASP102
121

12/18/2020 6:34:44 AM CFOX
C:\PWWORKING\WEST01\D1286001\E00-ASP002.DWG

SOUND TRANSIT TACOMA DOME LINK EXTENSION

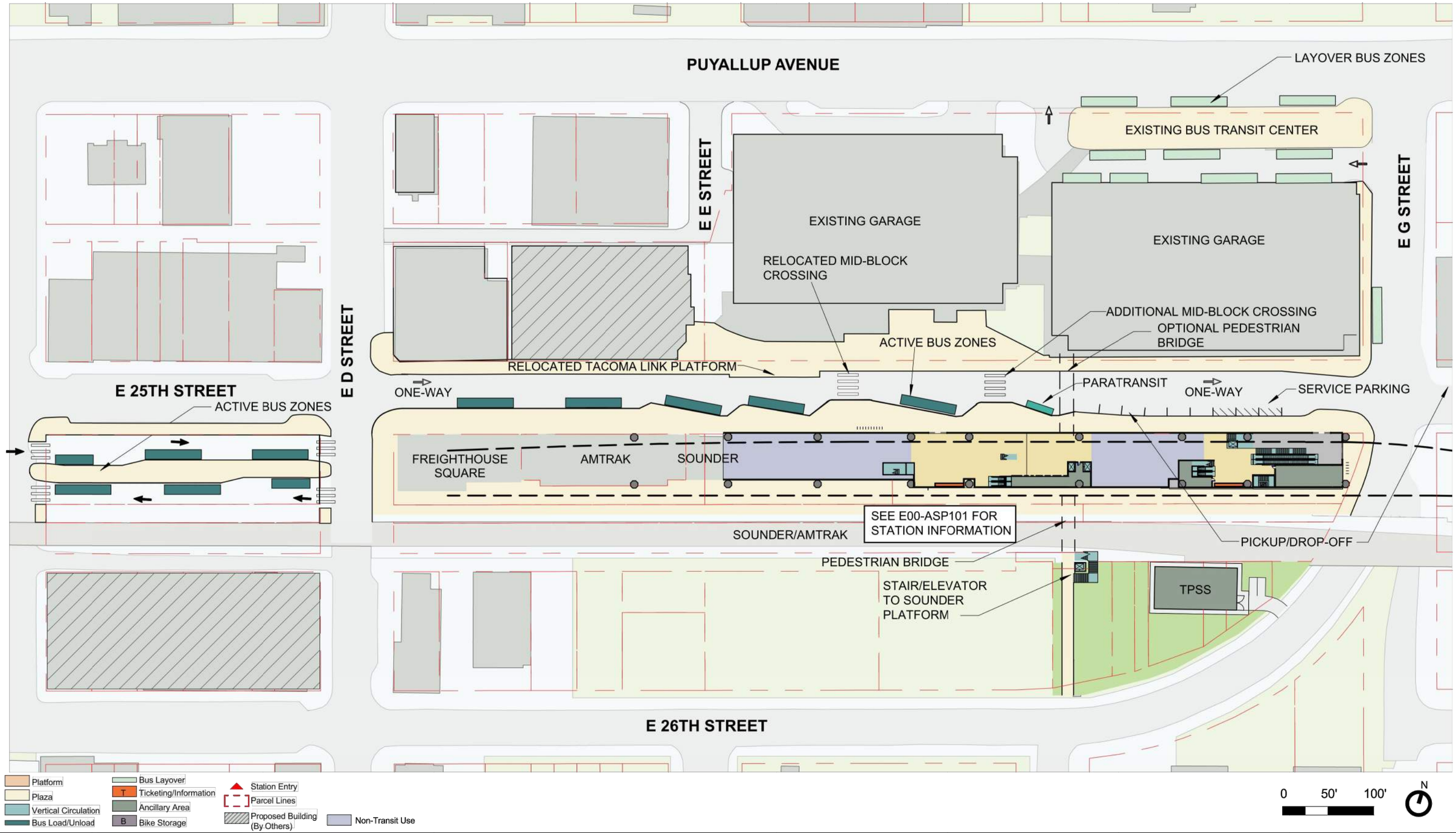

SOUNDTRANSIT

SCHARRERAD

TACOMA CLOSE TO SOUNDER ALTERNATIVE
TACOMA CLOSE TO SOUNDER STATION
25TH STREET ONE-WAY OPTION SITE PLAN - TRANSIT INTERGRATION

E00-ASP103

12/18/2020 6:34:48 AM CFOX
C:\PWWORKING\WEST01\D1286001\E00-ASP002.DWG

SOUND TRANSIT TACOMA DOME LINK EXTENSION

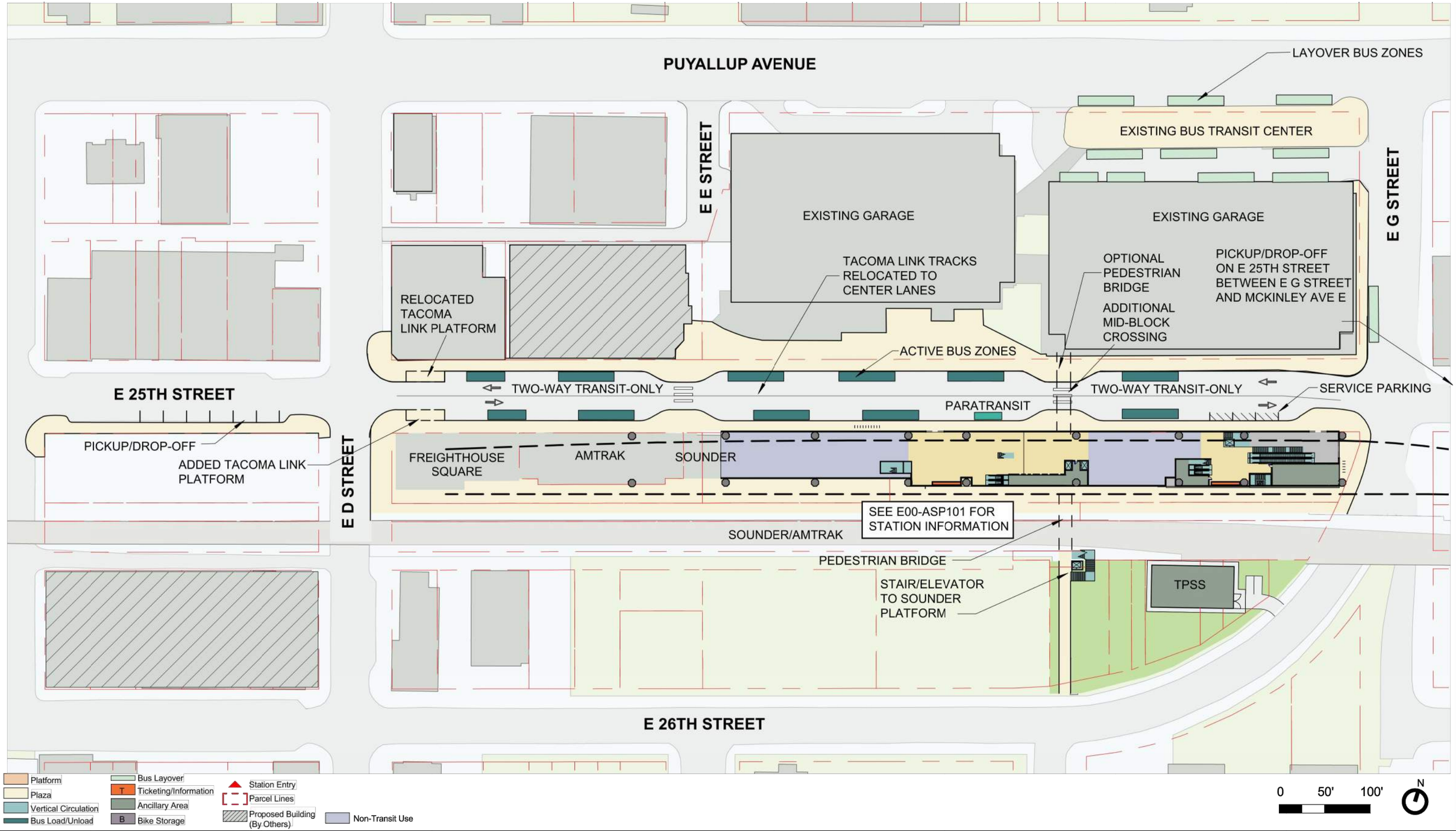

SOUNDTRANSIT

SCHARRERAD

TACOMA CLOSE TO SOUNDER ALTERNATIVE
TACOMA CLOSE TO SOUNDER STATION
25TH STREET TWO-WAY ONLY OPTION SITE PLAN - TRANSIT INTERGRATION

E00-ASP104
123

12/18/2020 8:34:53 AM CFOX
C:\PWWORKING\WEST01\D1286001\E00-ASP002.DWG

SOUND TRANSIT TACOMA DOME LINK EXTENSION

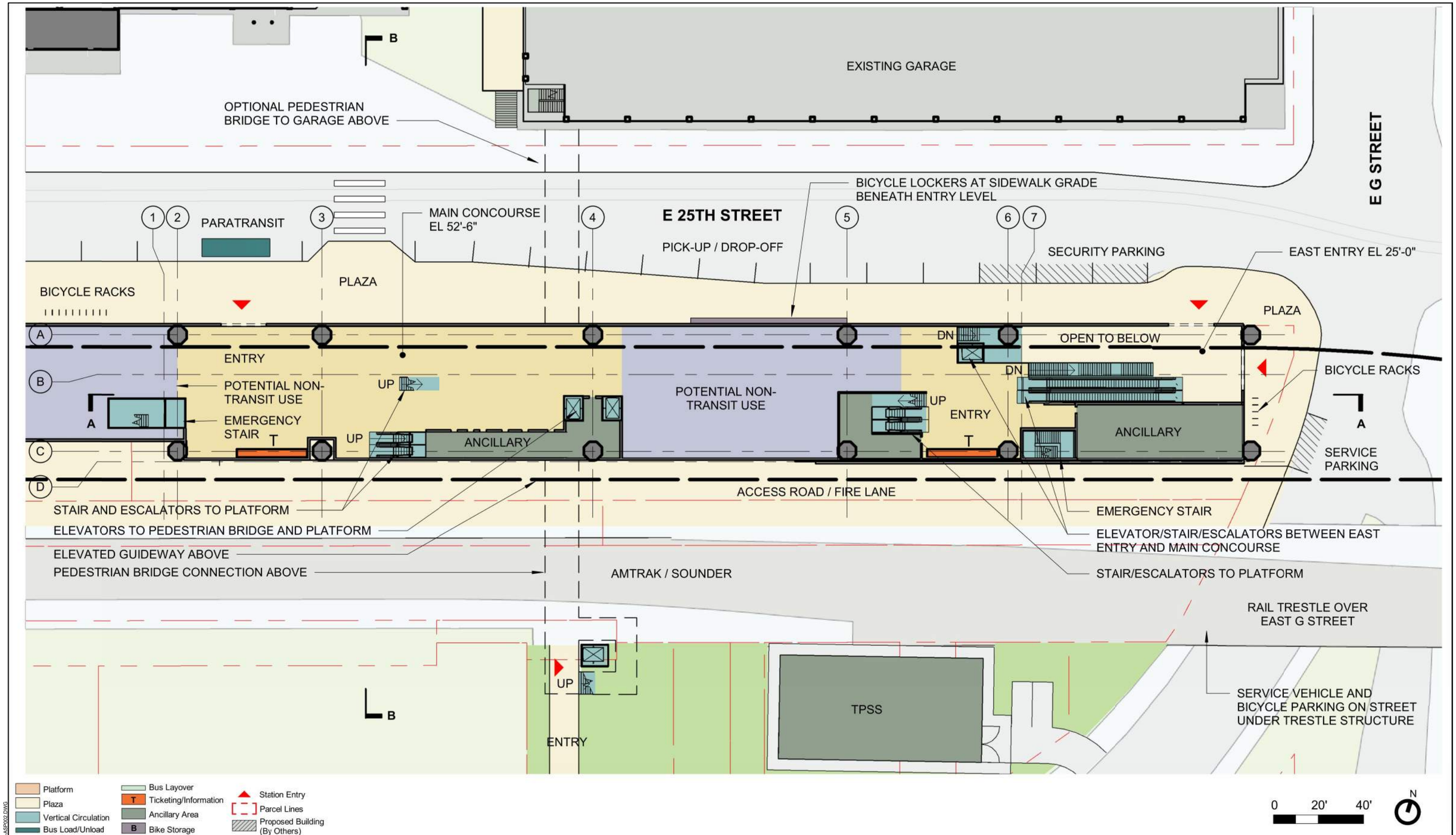

SOUNDTRANSIT

SCHARRERAD

TACOMA CLOSE TO SOUNDER ALTERNATIVE
TACOMA CLOSE TO SOUNDER STATION
PLAZA LEVEL PLAN

E00-APP101
124

12/18/2020 6:34:56 AM
C:\PWWORKING\WEST01\D1228001\E00-ASP002.DWG
CFOX

SOUND TRANSIT TACOMA DOME LINK EXTENSION

EXISTING GARAGE

B

EXISTING GARAGE

1 2 3 4 5 6 7

OPTIONAL PEDESTRIAN BRIDGE TO GARAGE

380'-0"

6'-0" 64'-0" 120'-0" 112'-7" 71'-5" 6'-0"

A B C D

A

EMERGENCY STAIR

DN MEZZANINE

UP

UP

DN

T

EMERGENCY STAIR

A

UP/DOWN ESCALATOR FROM MAIN CONCOURSE TO PLATFORM, TYP

ELEVATORS TO PLATFORM / MAIN CONCOURSE

MEZZANINE EL 80'-6"

ACCESS TO SOUNDER AND E 26TH STREET

ELEVATED GUIDEWAY ABOVE

AMTRAK / SOUNDER (BELOW)

PEDESTRIAN BRIDGE

DN

B

Platform
Plaza
Vertical Circulation
Bus Load/Unload
Bus Layover
T Ticketing/Information
Ancillary Area
B Bike Storage
Station Entry
Parcel Lines
Proposed Building (By Others)
Non-Transit Use

0 20' 40'

N

SOUNDTRANSIT

SCHARRERAD

TACOMA CLOSE TO SOUNDER ALTERNATIVE
TACOMA CLOSE TO SOUNDER STATION
MEZZANINE LEVEL PLAN

E00-APP102
125

12/18/2020 6:35:00 AM
C:\PWWORKING\WEST01\D1286001\E00-ASP002.DWG
CFOX

SOUND TRANSIT TACOMA DOME LINK EXTENSION

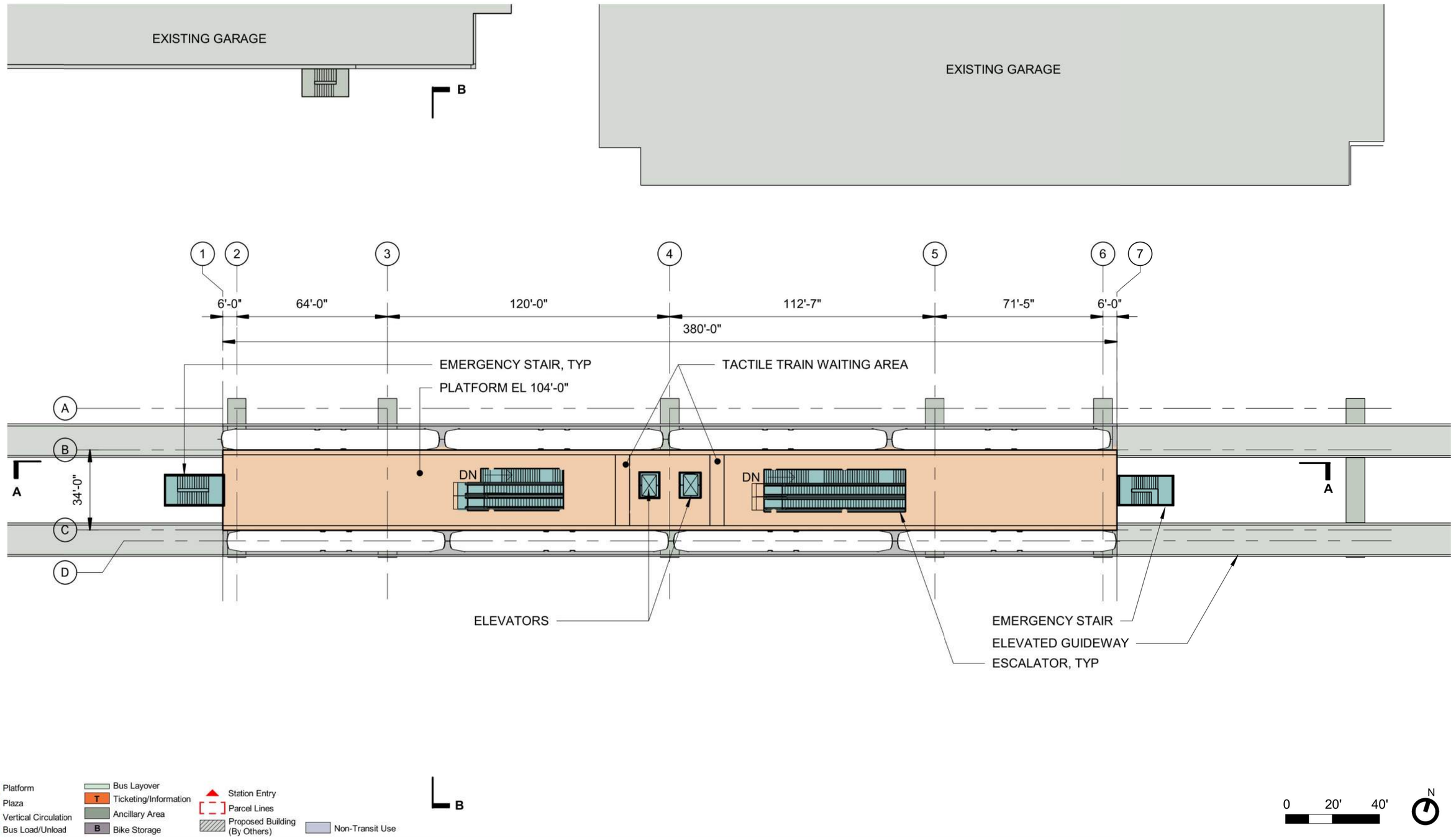

SOUNDTRANSIT

SCHARRERAD

TACOMA CLOSE TO SOUNDER ALTERNATIVE
TACOMA CLOSE TO SOUNDER STATION
PLATFORM LEVEL PLAN

E00-APP103
126

12/18/2020 6:35:03 AM CFOX
C:\PWWORKING\WEST01\D1286001\E00-ASP002.DWG

SOUND TRANSIT TACOMA DOME LINK EXTENSION

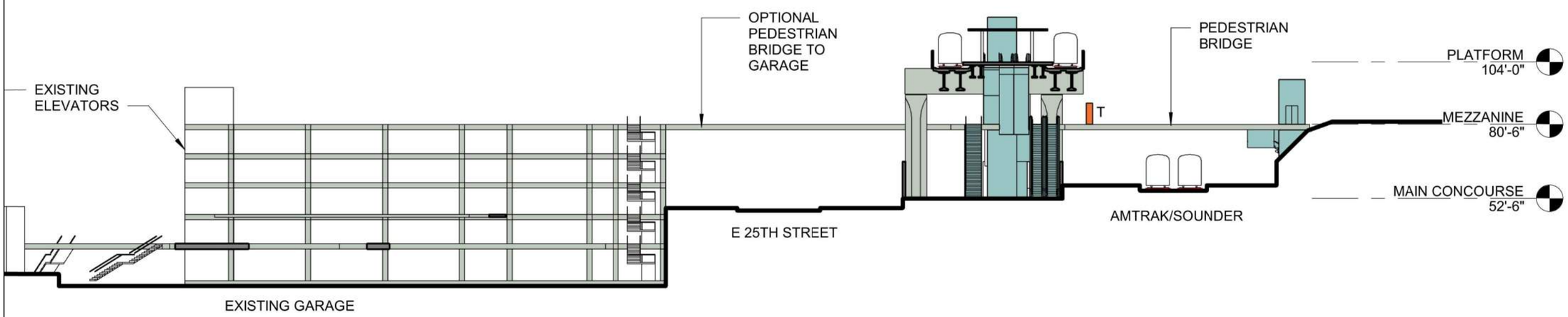

ION B

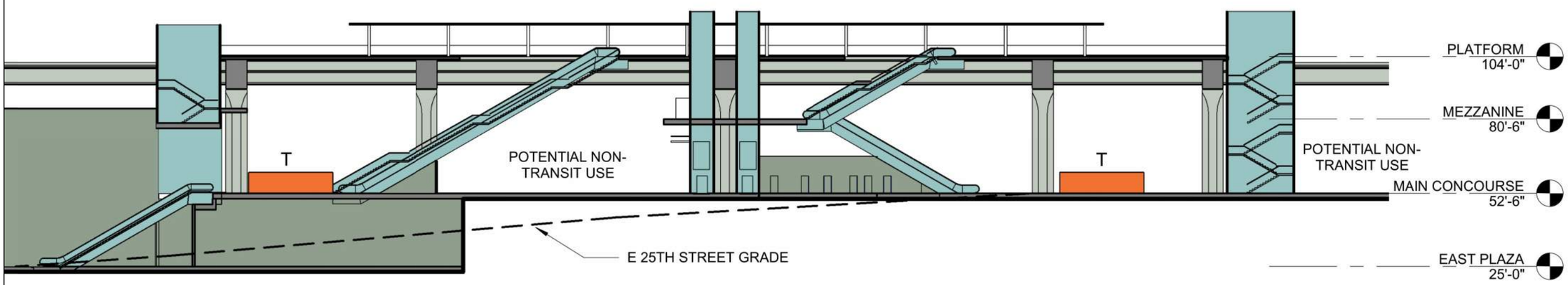

ION A

Bus Layover
T Ticketing/Information
Ancillary Area
B Bike Storage
Station Entry
Parcel Lines
Proposed Building (By Others)

0 20' 40'

SOUNDTRANSIT

SCHARRERAD

TACOMA CLOSE TO SOUNDER ALTERNATIVE
TACOMA CLOSE TO SOUNDER STATION
SECTIONS

E00-ASX101
127

12/18/2020 8:35:07 AM CFOX
C:\PWWORKING\WEST01\D1286001\E00-ASP002.DWG

SOUND TRANSIT TACOMA DOME LINK EXTENSION

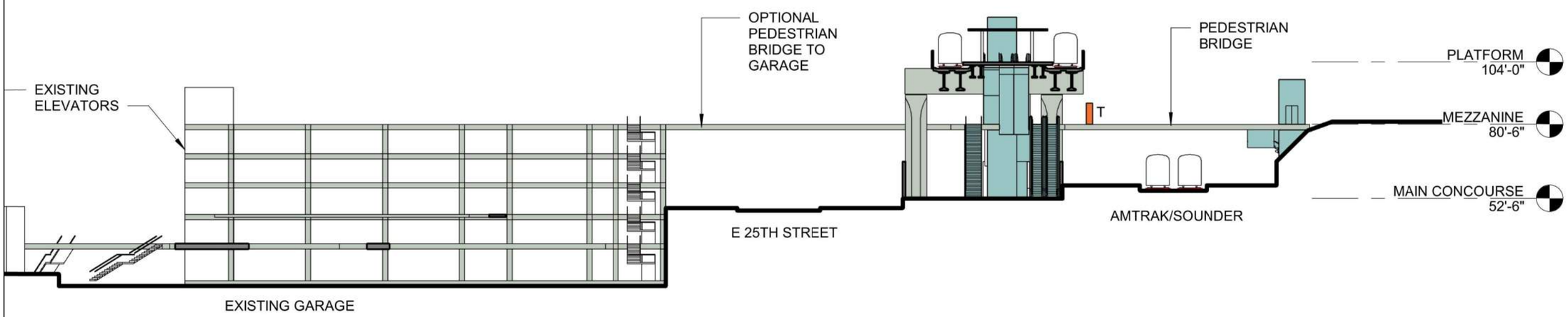

ION B

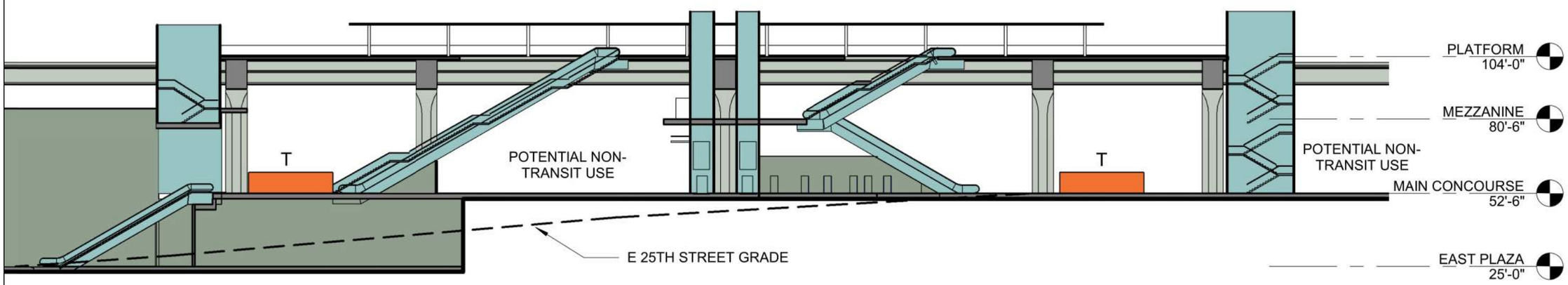

ION A

Bus Layover
T Ticketing/Information
Ancillary Area
B Bike Storage
Station Entry
Parcel Lines
Proposed Building (By Others)

0 20' 40'

SOUNDTRANSIT

SCHARRERAD

TACOMA CLOSE TO SOUNDER ALTERNATIVE
TACOMA CLOSE TO SOUNDER STATION
SECTIONS

E00-ASX101
127

12/18/2020 8:35:07 AM CFOX
C:\PWWORKING\WEST01\D1286001\E00-ASP002.DWG

SOUND TRANSIT TACOMA DOME LINK EXTENSION

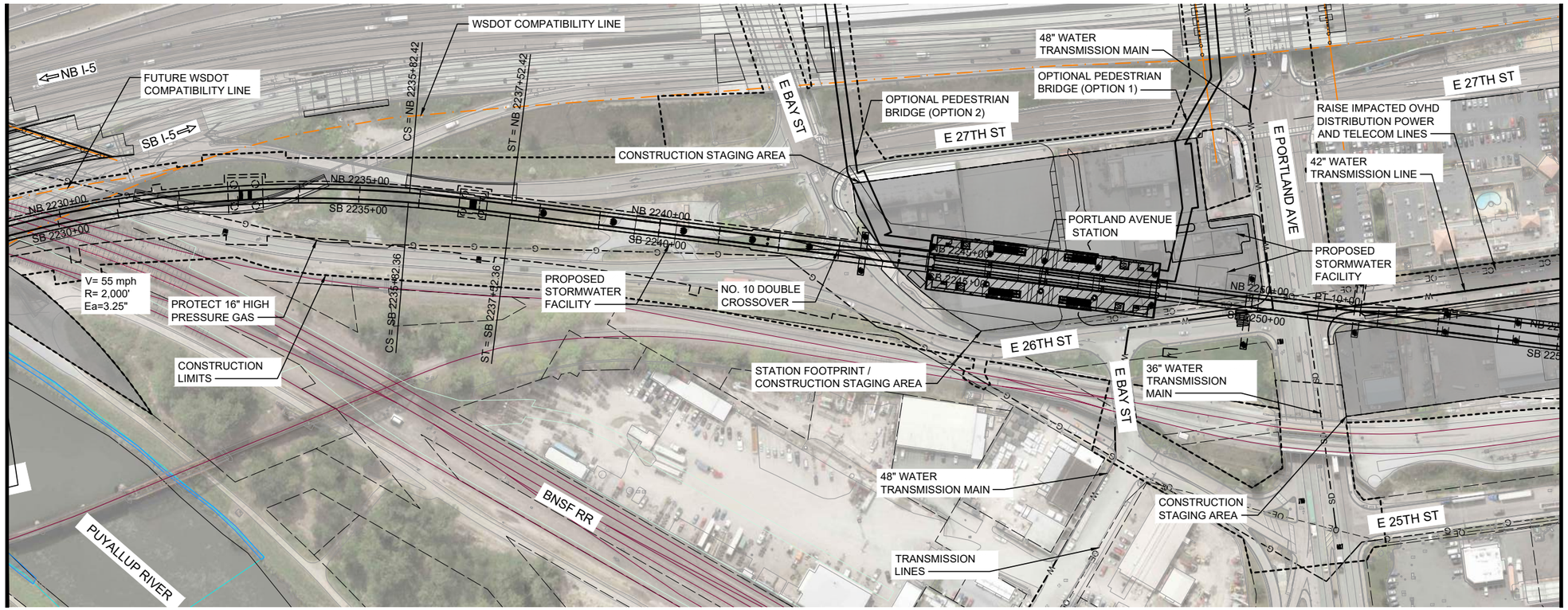

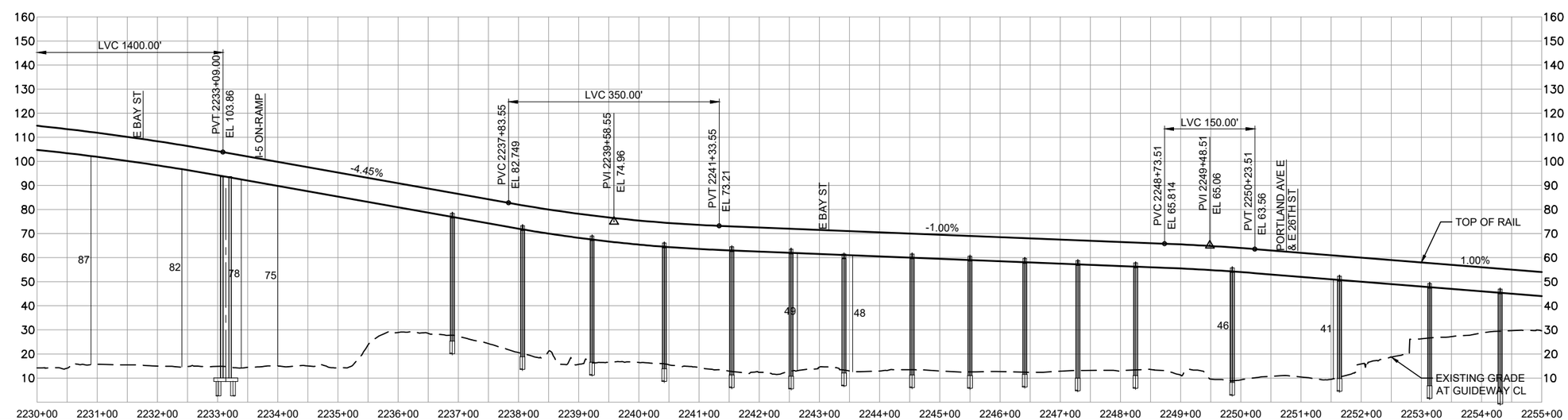

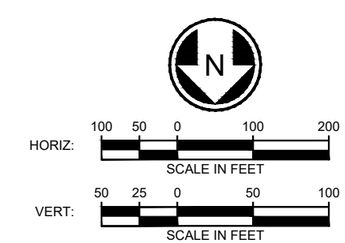

LEGEND:

- COLUMNS / STRADDLE BENTS
- STATION PLATFORM
- CONSTRUCTION LIMITS
- TRANSIT WAY LIMITS
- WSDOT COMPATIBILITY LINE
- BASIS OF DESIGN STREAM (SEE NOTE 1)
- BASIS OF DESIGN WETLAND (SEE NOTE 1)
- SURVEYED STREAM (SEE NOTE 2)
- SURVEYED WETLAND (SEE NOTE 2)

NOTES:

1) THE BASIS OF DESIGN STREAM AND WETLAND LAYER (2019-GIS) WAS USED TO INFORM THE DEVELOPMENT OF THE MAY 2020 TDLE 10% CONCEPTUAL ENGINEERING PLANS AND THE AUGUST 2023 10% CONCEPTUAL ENGINEERING ADDENDUM 1 PLANS (WHERE LOCATED OUTSIDE OF THE 2020 STREAM/WETLAND SURVEY AREA).

2) THE SURVEYED AND ESTIMATED STREAM AND WETLAND DATA COLLECTED BY THE PROJECT TEAM WAS USED TO CALCULATE THE DRAFT EIS IMPACTS.

SOUNDTRANSIT

HDR

TACOMA 26TH STREET ALTERNATIVE
TRACK PLAN AND PROFILE
STA 2230+00 TO STA 2255+00

G0A-KAP19

8/19/2024 3:16:38 PM MLARSON
C:\PKWDRKN\WEST01\D1286003\G0A-KAP17.DWG

SOUND TRANSIT TACOMA DOME LINK EXTENSION

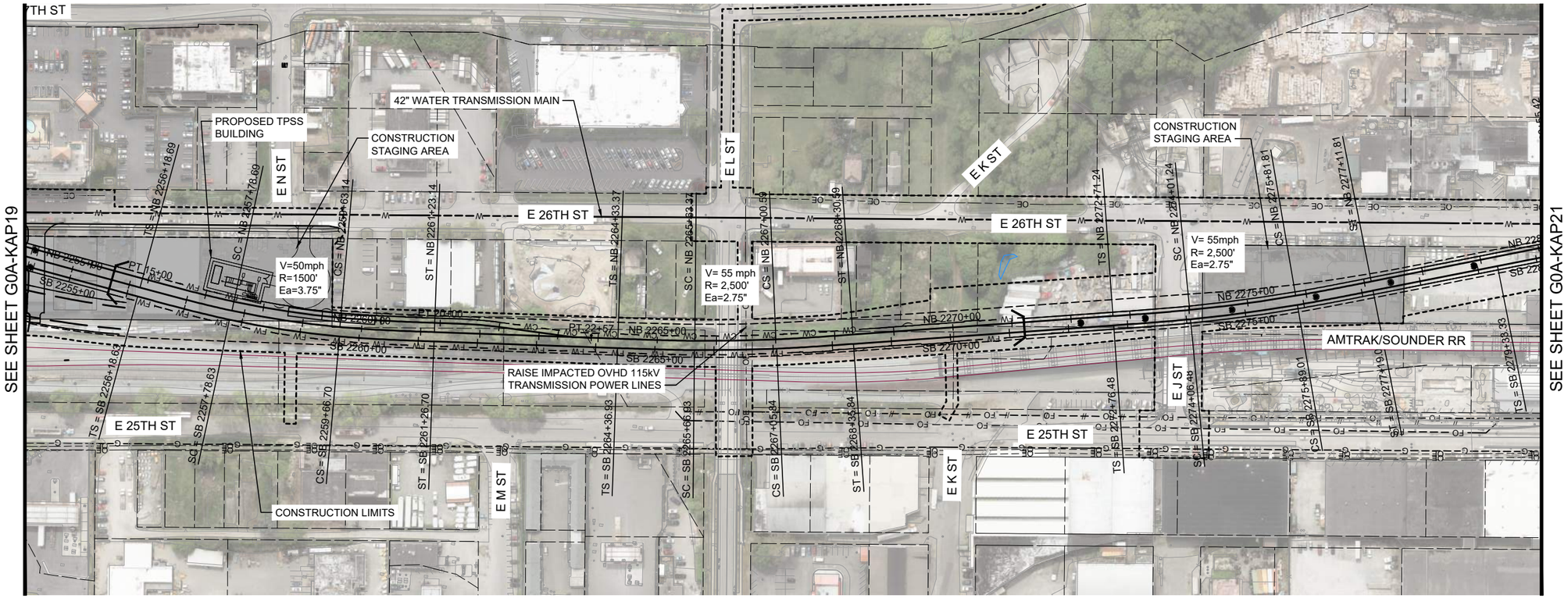

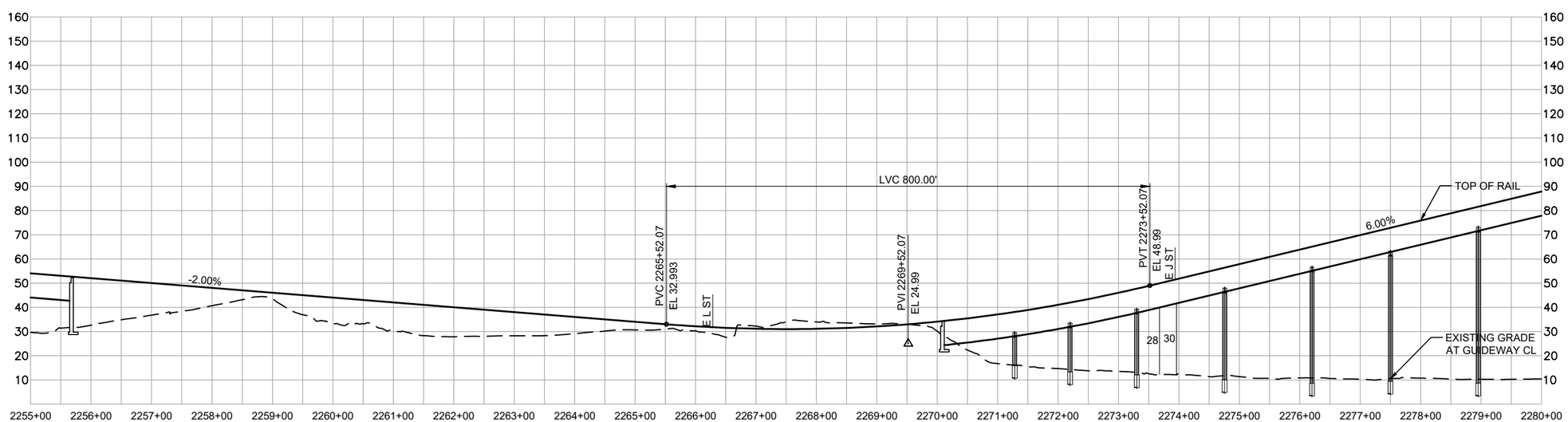

HORIZ: 100 50 0 100 200 SCALE IN FEET

VERT: 50 25 0 50 100 SCALE IN FEET

LEGEND:

- COLUMNS / STRADDLE BENTS
- STATION PLATFORM
- CONSTRUCTION LIMITS
- TRANSIT WAY LIMITS
- WSDOT COMPATIBILITY LINE
- BASIS OF DESIGN STREAM (SEE NOTE 1)
- BASIS OF DESIGN WETLAND (SEE NOTE 1)
- SURVEYED STREAM (SEE NOTE 2)
- SURVEYED WETLAND (SEE NOTE 2)

NOTES:

1) THE BASIS OF DESIGN STREAM AND WETLAND LAYER (2019-GIS) WAS USED TO INFORM THE DEVELOPMENT OF THE MAY 2020 TDLE 10% CONCEPTUAL ENGINEERING PLANS AND THE AUGUST 2023 10% CONCEPTUAL ENGINEERING ADDENDUM 1 PLANS (WHERE LOCATED OUTSIDE OF THE 2020 STREAM/WETLAND SURVEY AREA).

2) THE SURVEYED AND ESTIMATED STREAM AND WETLAND DATA COLLECTED BY THE PROJECT TEAM WAS USED TO CALCULATE THE DRAFT EIS IMPACTS.

SOUNDTRANSIT

HDR

TACOMA 26TH STREET ALTERNATIVE
TRACK PLAN AND PROFILE
STA 2255+00 TO STA 2280+00

G0A-KAP20

8/19/2024 3:16:47 PM MLARSON
C:\PKWDRKN\WESTO1\D1286003\G0A-KAP17.DWG

SOUND TRANSIT TACOMA DOME LINK EXTENSION

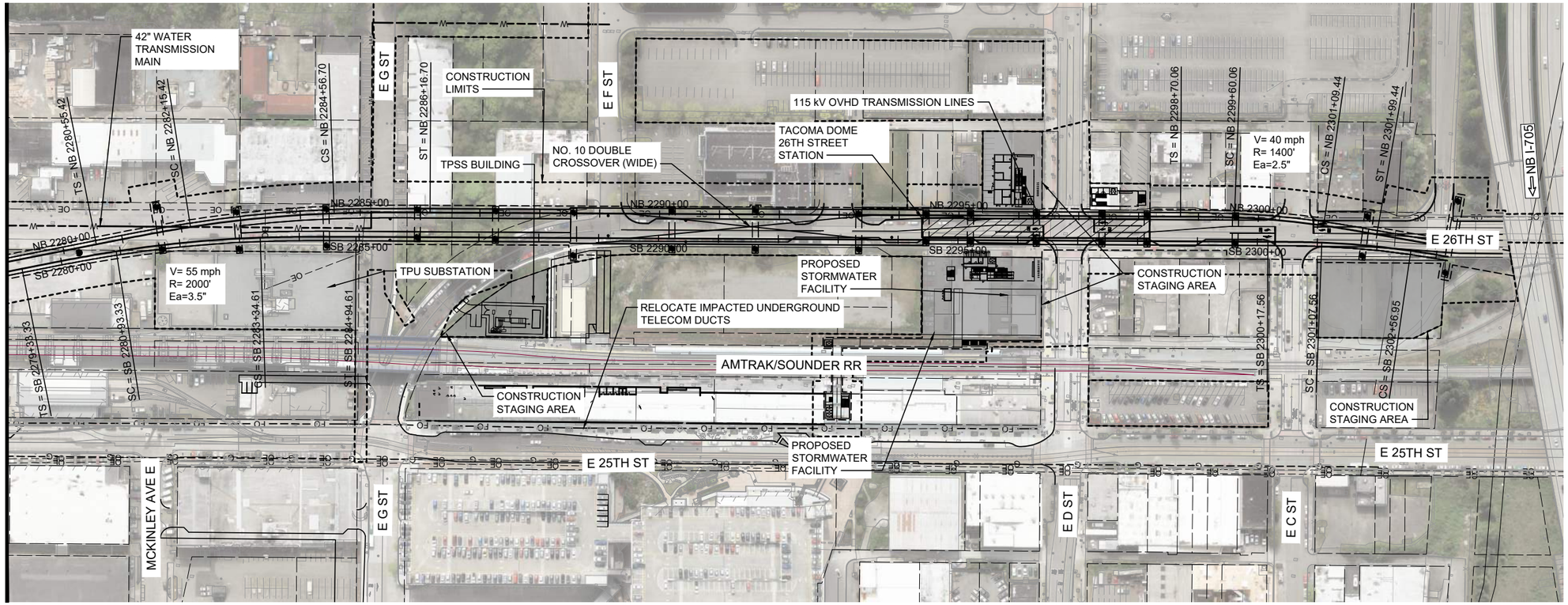

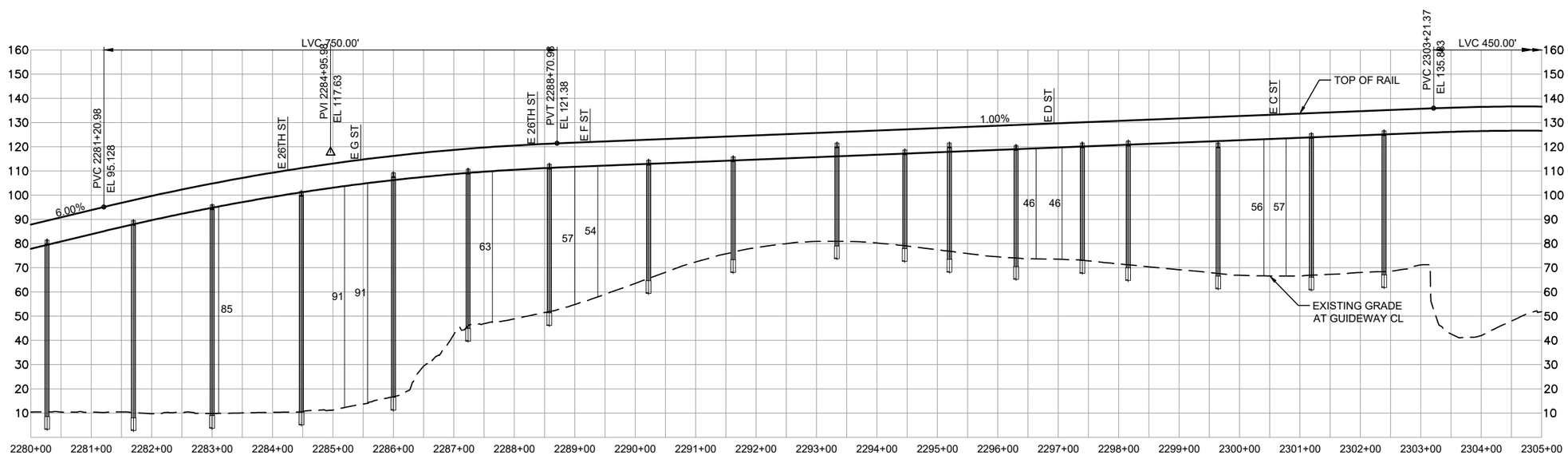

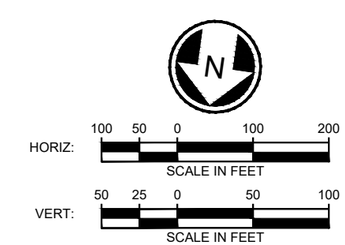

LEGEND:

- COLUMNS / STRADDLE BENTS
- STATION PLATFORM
- CONSTRUCTION LIMITS
- TRANSIT WAY LIMITS
- WSDOT COMPATIBILITY LINE
- BASIS OF DESIGN STREAM (SEE NOTE 1)
- BASIS OF DESIGN WETLAND (SEE NOTE 1)
- SURVEYED STREAM (SEE NOTE 2)
- SURVEYED WETLAND (SEE NOTE 2)

NOTES:

1) THE BASIS OF DESIGN STREAM AND WETLAND LAYER (2019-GIS) WAS USED TO INFORM THE DEVELOPMENT OF THE MAY 2020 TDLE 10% CONCEPTUAL ENGINEERING PLANS AND THE AUGUST 2023 10% CONCEPTUAL ENGINEERING ADDENDUM 1 PLANS (WHERE LOCATED OUTSIDE OF THE 2020 STREAM/WETLAND SURVEY AREA).

2) THE SURVEYED AND ESTIMATED STREAM AND WETLAND DATA COLLECTED BY THE PROJECT TEAM WAS USED TO CALCULATE THE DRAFT EIS IMPACTS.

SOUNDTRANSIT HDR

TACOMA 26TH STREET ALTERNATIVE
TRACK PLAN AND PROFILE
STA 2280+00 TO STA 2305+00

G0A-KAP21
130

8/19/2024 3:16:57 PM MLARSON
C:\PKWORKING\WEST01\D1286003\G0A-KAP17.DWG

SOUND TRANSIT TACOMA DOME LINK EXTENSION

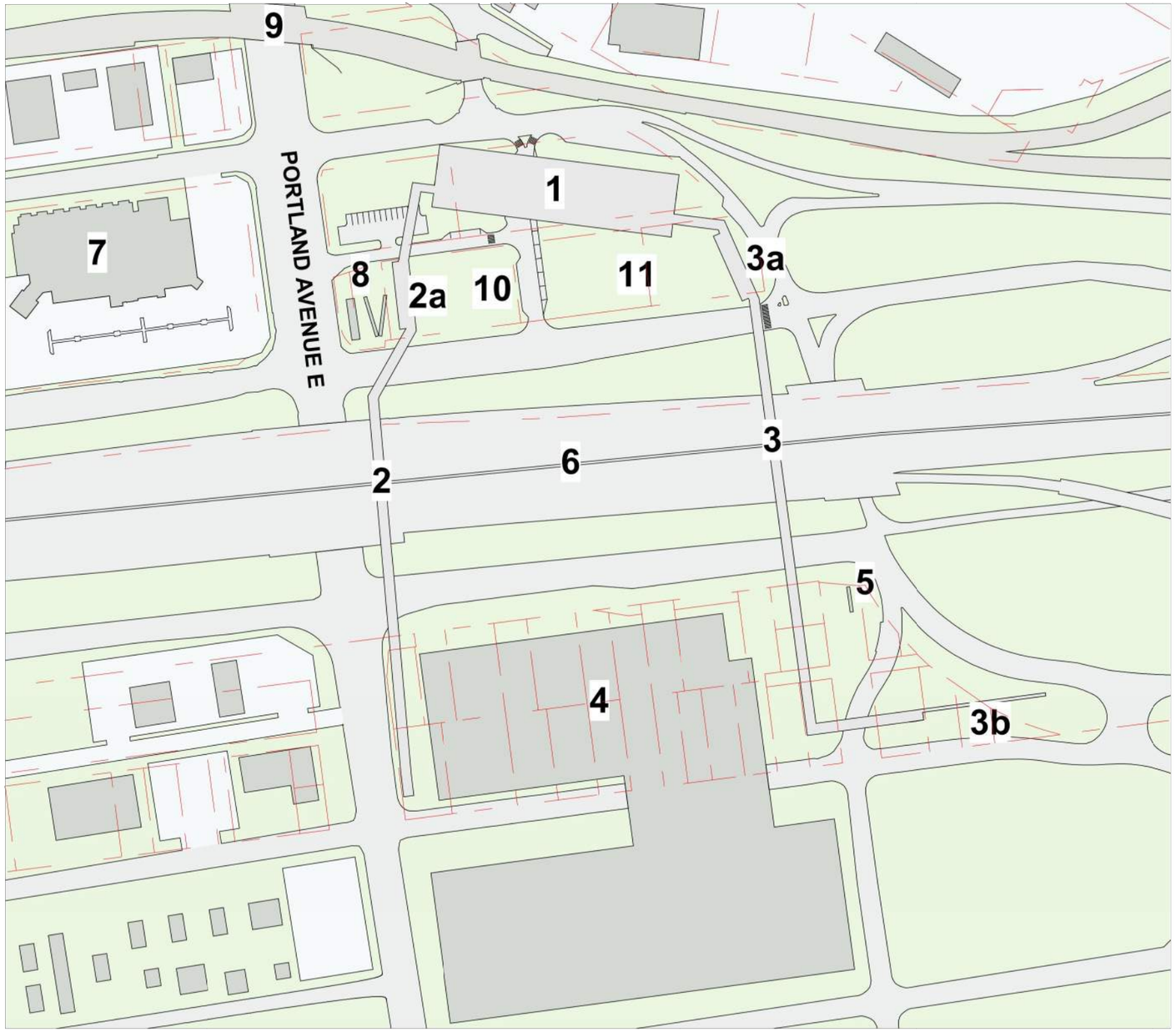

KEY

1. STATION
2. PED BRIDGE OPTION 01
2a. RAMP FOR PED BRIDGE OPTION 01
3. PED BRIDGE OPTION 02
3a. RAMP FOR PED BRIDGE OPTION 02
3b. RAMP FOR PED BRIDGE OPTION 02
4. EMERALD QUEEN CASINO
5. CASINO MONUMENT SIGN, 120'
6. I-5
7. LA QUINTA
8. WAR PONY BILLBOARD, 85'
9. SOUNDER/AMTRAK
10. POTENTIAL CONSTRUCTION STAGING 01
11. POTENTIAL CONSTRUCTION STAGING 02

Platform
Plaza
Vertical Circulation
Bus Load/Unload
Bus Layover
T Ticketing/Information
Ancillary Area
B Bike Storage
Station Entry
Parcel Lines
Proposed Building (By Others)

0 100' 200'

N

12/18/2020 6:53:30 AM CFOX
C:\PWWORKING\WEST01\D1286003\G0A-ASP001.DWG

SOUNDTRANSIT HDR

TACOMA 26TH STREET ALTERNATIVE
PORTLAND AVENUE STATION
KEY PLAN

G0A-ASP100
131

SOUND TRANSIT TACOMA DOME LINK EXTENSION

SOUNDER / AMTRAK

E BAY STREET

ELEVATORS

EMERGENCY STAIRS

BUS BAY

E 26TH STREET

ELEVATED GUIDEWAY

E BAY STREET

PICK-UP / DROP-OFF

PARATRANSIT

PICK-UP / DROP-OFF

UP/DOWN ESCALATOR & PUBLIC STAIRS

EMERGENCY STAIRS

ELEVATORS

PEDESTRIAN BRIDGE OPTION 2

BUS BAY

PEDESTRIAN BRIDGE OPTION 1

PORTLAND AVENUE E

E 27TH STREET

I-5

Platform
Plaza
Vertical Circulation
Bus Load/Unload
Bus Layover
T Ticketing/Information
Ancillary Area
B Bike Storage
Station Entry
Parcel Lines
Proposed Building (By Others)

*Does not represent all necessary construction staging areas; see staging plans

0 50' 100'

N

SOUNDTRANSIT

HDR

TACOMA 26TH STREET ALTERNATIVE
PORTLAND AVENUE STATION
SITE PLAN

G0A-ASP101
132

12/18/2020 6:53:33 AM
C:\PWWORKING\WEST01\D1286003\G0A-ASP001.DWG
CFOX

SOUND TRANSIT TACOMA DOME LINK EXTENSION

SOUNDER / AMTRAK

E BAY STREET

E 26TH STREET

E BAY STREET

1 2 3 4 5 6 7

A B C D E F

BUS BAYS

BIKE RACKS

BIKE LOCKERS

B

ENTRY EL 13'-6"

ELEVATOR

EMERGENCY STAIR

UP/DOWN ESCALATOR & PUBLIC STAIR

UP

T

ANCILLARY

ELEVATOR

EMERGENCY STAIR

UP/DOWN ESCALATOR & PUBLIC STAIR

A

EMERGENCY STAIR

ELEVATOR

SECURITY PARKING

SERVICE PARKING

ELEVATED GUIDEWAY, ABOVE

EMERGENCY STAIR

ELEVATOR

ENTRY EL 13'-6"

PICK-UP / DROP-OFF

PARATRANSIT BUS BAY

POTENTIAL CONSTRUCTION STAGING

PICK-UP / DROP-OFF

POTENTIAL CONSTRUCTION STAGING

Platform
Plaza
Vertical Circulation
Bus Load/Unload
Bus Layover
T Ticketing/Information
Ancillary Area
B Bike Storage
Station Entry
Parcel Lines
Proposed Building (By Others)

*Does not represent all necessary construction staging areas; see staging plans

0 20' 40'

N

SOUNDTRANSIT HDR

TACOMA 26TH STREET ALTERNATIVE
PORTLAND AVENUE STATION
PLAZA LEVEL PLAN

G0A-APP101
133

12/18/2020 6:53:36 AM CFOX
C:\PKWORKING\WEST01\D1286003\G0A-ASP001.DWG

SOUND TRANSIT TACOMA DOME LINK EXTENSION

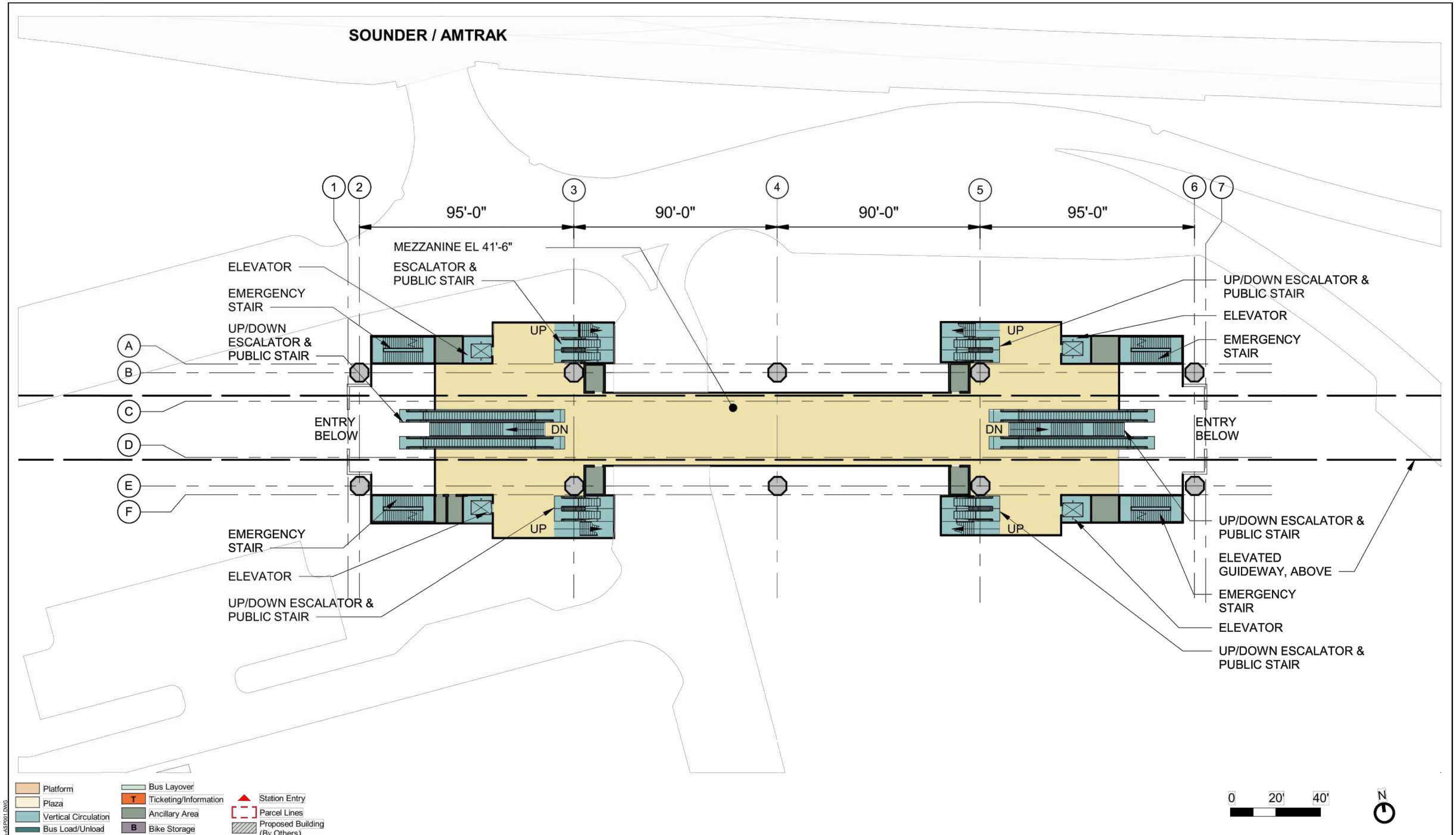

SOUNDTRANSIT HDR

TACOMA 26TH STREET ALTERNATIVE
PORTLAND AVENUE STATION
MEZZANINE LEVEL PLAN

G0A-APP102
134

12/18/2020 6:53:38 AM CFOX
C:\PWWORKING\WEST01\D1286003\G0A-ASP001.DWG

SOUND TRANSIT TACOMA DOME LINK EXTENSION

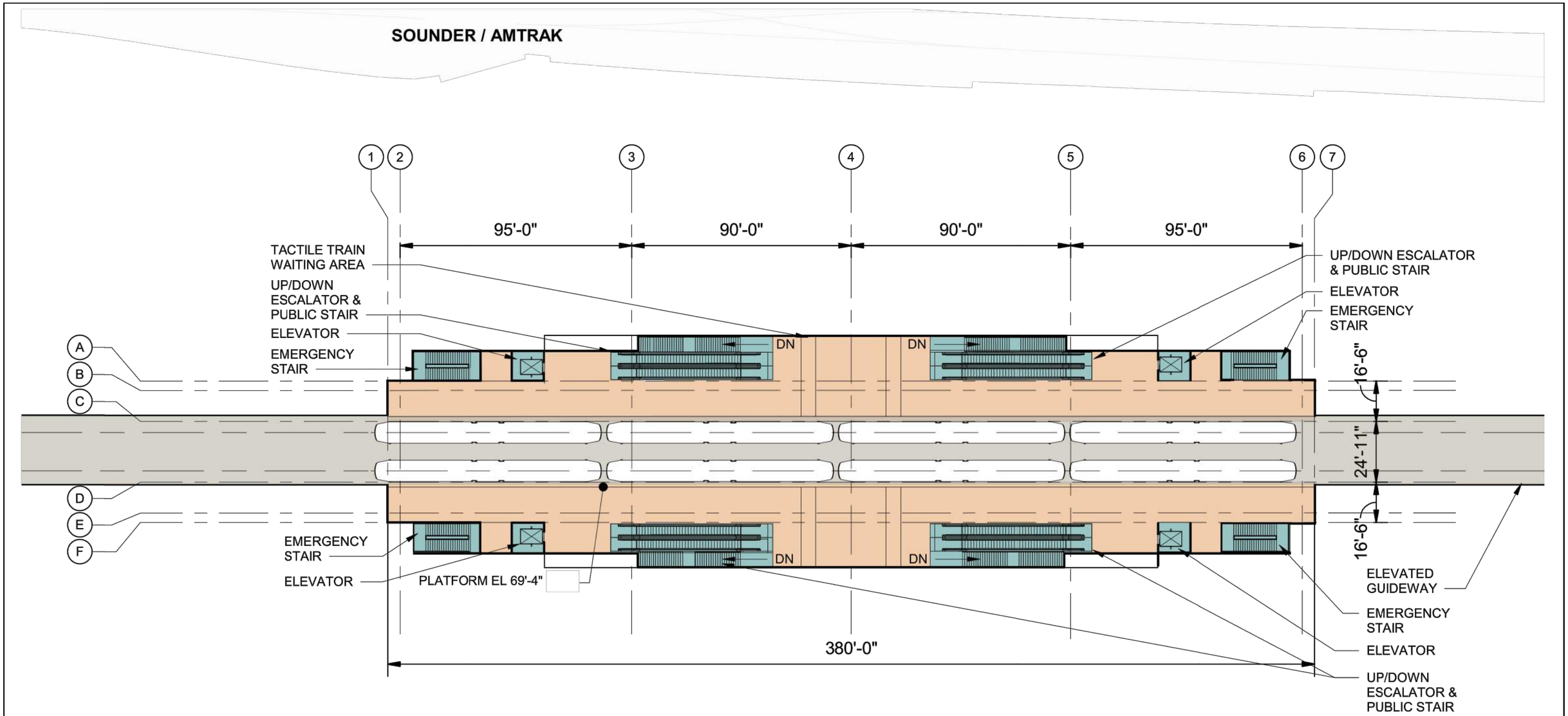

Platform
Plaza
Vertical Circulation
Bus Load/Unload
Bus Layover
T Ticketing/Information
Ancillary Area
B Bike Storage
Station Entry
Parcel Lines
Proposed Building (By Others)

0 20' 40'

N

SOUNDTRANSIT

HDR

TACOMA 26TH STREET ALTERNATIVE
PORTLAND AVENUE STATION
PLATFORM LEVEL PLAN

G0A-APP103
135

12/18/2020 6:53:40 AM CFOX
C:\PWWORKING\WEST01\D1286003\G0A-ASP001.DWG

SOUND TRANSIT TACOMA DOME LINK EXTENSION



SECTION B

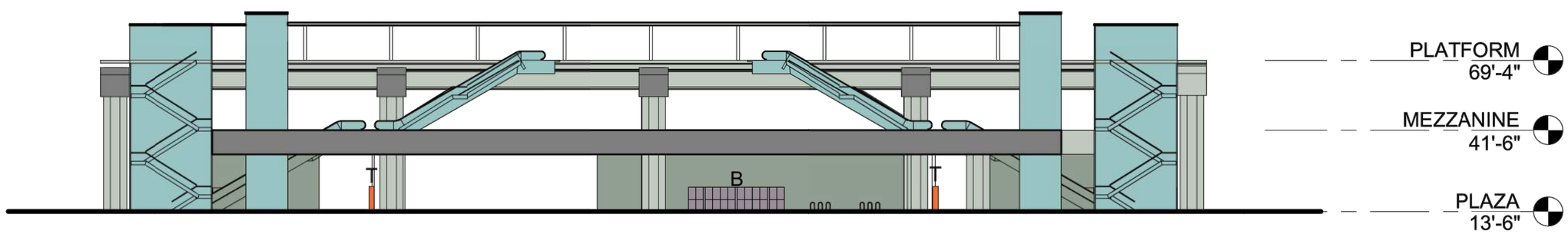

SECTION A

Platform
Plaza
Vertical Circulation
Bus Load/Unload
Bus Layover
T Ticketing/Information
Ancillary Area
B Bike Storage
Station Entry
Parcel Lines
Proposed Building (By Others)

0 20' 40'

SOUNDTRANSIT HDR

TACOMA 26TH STREET ALTERNATIVE
PORTLAND AVENUE STATION
SECTIONS

G0A-ASX101
136

12/18/2020 6:53:42 AM CFOX
C:\PWWORKING\WEST01\D2280003\G0A-ASP001.DWG

SOUND TRANSIT TACOMA DOME LINK EXTENSION

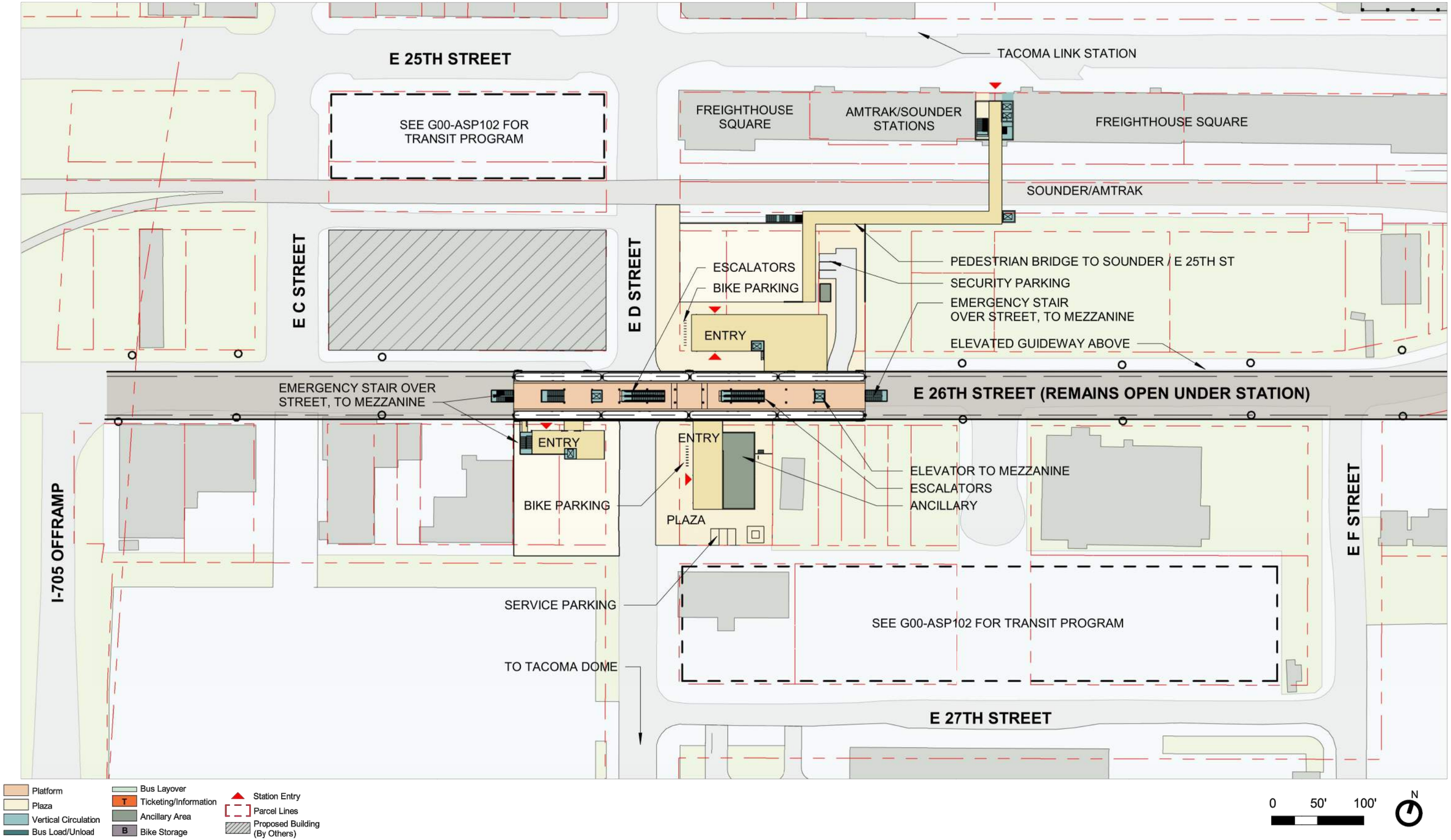

SOUNDTRANSIT

SCHARRERAD

TACOMA 26TH STREET ALTERNATIVE
TACOMA 26TH STREET STATION
SITE PLAN

GA-ASP101

12/18/2020 6:53:52 AM CFOX
C:\PWWORKING\WEST01\1286003\GA-ASP002.DWG

SOUND TRANSIT TACOMA DOME LINK EXTENSION

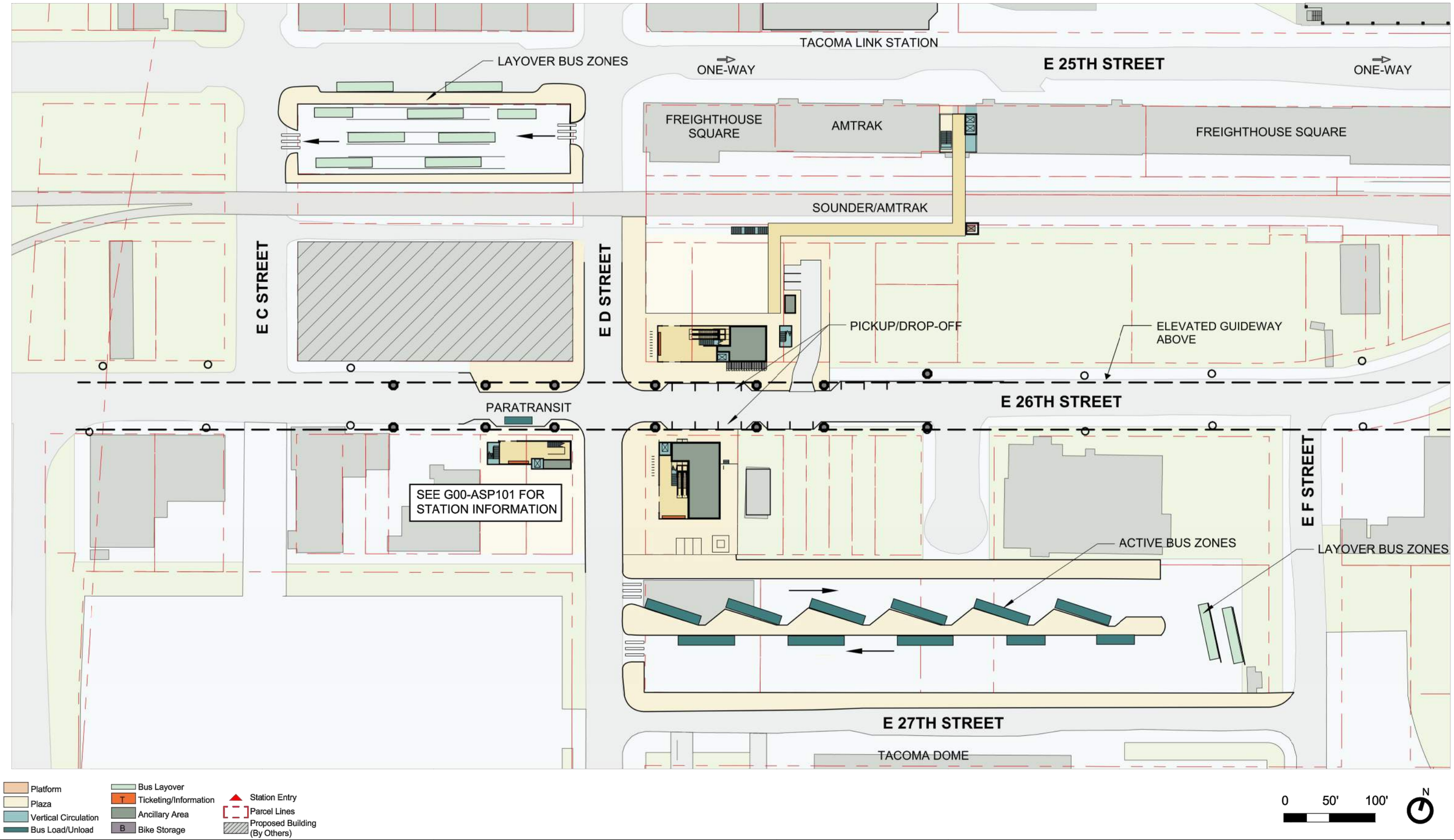

SOUNDTRANSIT

SCHARRERAD

TACOMA 26TH STREET ALTERNATIVE
TACOMA 26TH STREET STATION
SITE PLAN - TRANSIT INTEGRATION

GA-ASP102
138

12/18/2020 6:53:55 AM CFOX
C:\PWWORKING\WEST01\D1286003\GA-ASP002.DWG

SOUND TRANSIT TACOMA DOME LINK EXTENSION

SOUNDTRANSIT

SCHARRERAD

TACOMA 26TH STREET ALTERNATIVE
TACOMA 26TH STREET STATION
PLAZA LEVEL PLAN

GA-APP101
139

12/18/2020 6:53:59 AM CFOX
C:\PWWORKING\WEST01\D1286003\GA-ASP002.DWG

SOUND TRANSIT TACOMA DOME LINK EXTENSION

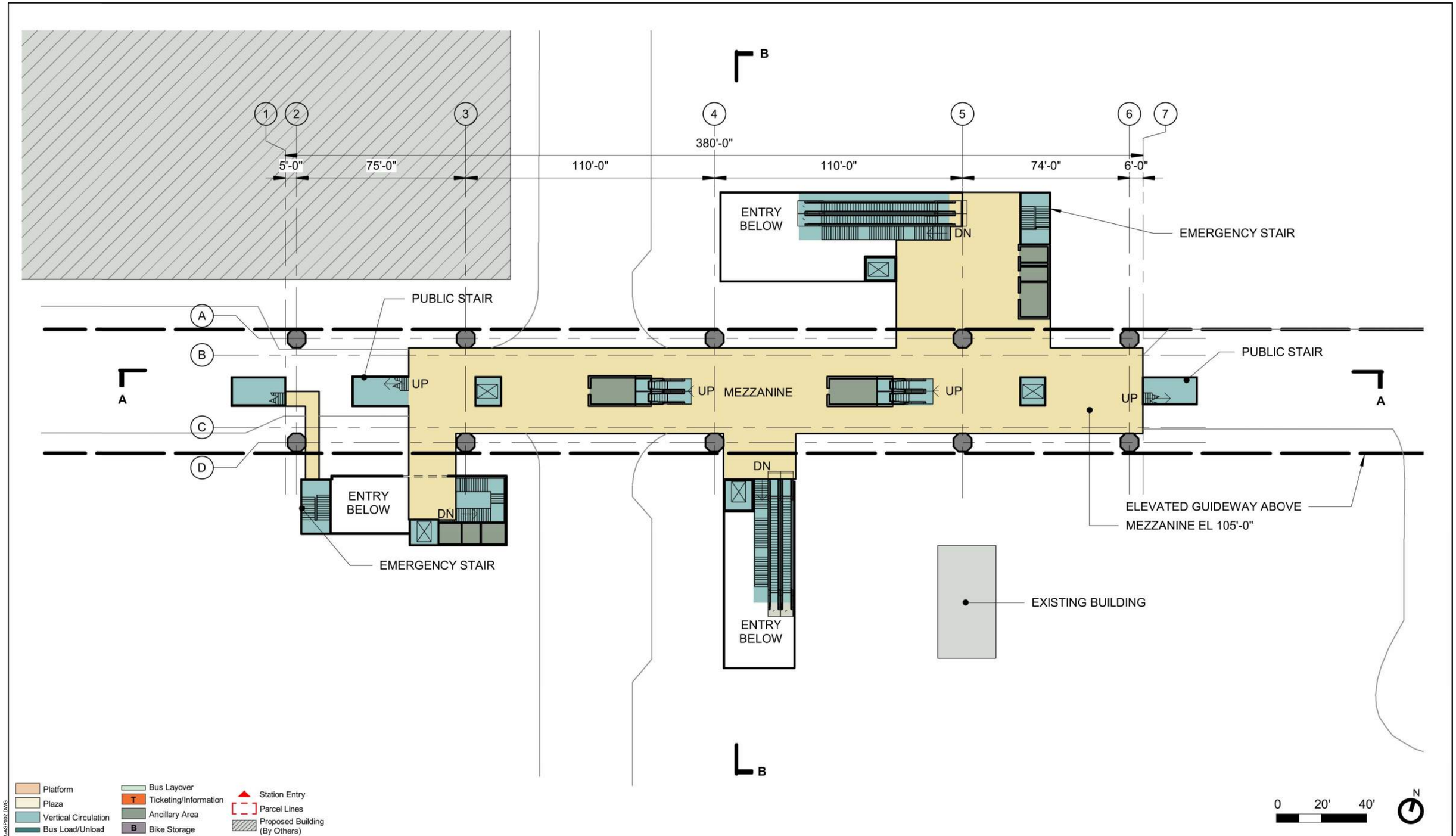

SOUNDTRANSIT

SCHARRERAD

TACOMA 26TH STREET ALTERNATIVE
TACOMA 26TH STREET STATION
MEZZANINE LEVEL PLAN

GA-APP102
140

12/18/2020 6:54:02 AM CFOX
C:\PWWORKING\WEST01\D1286003\G\A-ASP002.DWG

SOUND TRANSIT TACOMA DOME LINK EXTENSION

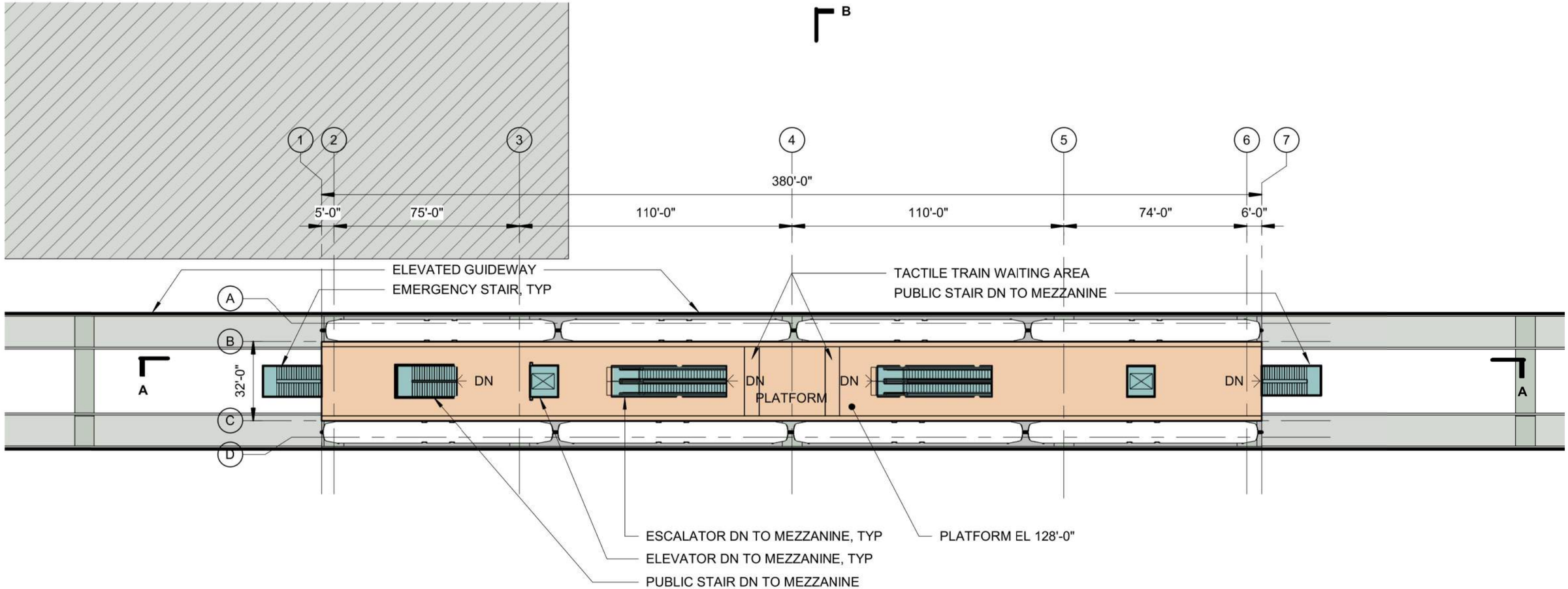

Platform
Plaza
Vertical Circulation
Bus Load/Unload
Bus Layover
T Ticketing/Information
Ancillary Area
B Bike Storage
Station Entry
Parcel Lines
Proposed Building (By Others)

0 20' 40'

N

SOUNDTRANSIT

SCHARRERAD

TACOMA 26TH STREET ALTERNATIVE
TACOMA 26TH STREET STATION
PLATFORM LEVEL PLAN

GA-APP103
141

12/18/2020 6:54:04 AM CFOX
C:\PWWORKING\WEST01\1286003\GA-ASP002.DWG

SOUND TRANSIT TACOMA DOME LINK EXTENSION

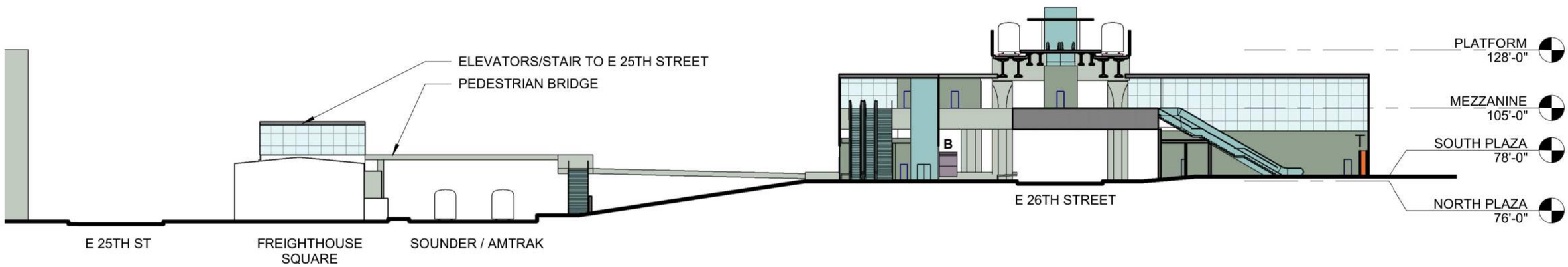

SECTION B

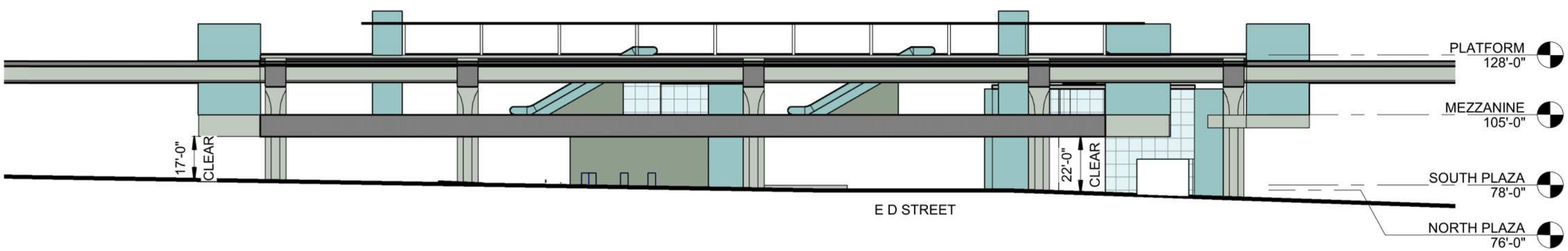

SECTION A

Platform
Plaza
Vertical Circulation
Bus Load/Unload
Bus Layover
T Ticketing/Information
Ancillary Area
B Bike Storage
Station Entry
Parcel Lines
Proposed Building (By Others)

0 20' 40'

SOUNDTRANSIT

SCHARRERAD

TACOMA 26TH STREET ALTERNATIVE
TACOMA 26TH STREET STATION
SECTIONS

GA-ASX101
142

12/18/2020 6:54:07 AM CFOX
C:\PWWORKING\WEST01\D2280003\GA-ASP002.DWG