Tacoma Dome Link Extension

ATTACHMENT C

Phase I Environmental Site Assessment
TD 4030
Fife RV Center (East Property)
3520 Pacific Highway E
Fife, Washington

SOUNDTRANSIT

Phase I Environmental Site Assessment
TD 4030
Fife RV Center (East Property)
3520 Pacific Highway E
Fife, Washington

Prepared for

Sound Transit
Central Puget Sound Regional Transit Authority
401 S. Jackson Street
Seattle, WA 98104

Prepared by

Parametrix
719 2nd Avenue, Suite 200
Seattle, WA 98104
T. 206.394.3700 F. 1.855.542.6353
www.parametrix.com

March 2021

CITATION

Sound Transit. 2021. Phase I Environmental Assessment.
TD 4030, Fife RV Center (East Property),
3520 Pacific Highway E, Fife, Washington.
Prepared by Parametrix, Seattle, Washington.
March 2021.

CERTIFICATION

The technical material and data contained in this document were prepared under the supervision and direction of the undersigned. We declare that, to the best of our professional knowledge and belief, we meet the definition of Environmental Professional as defined in §312.10 of 40 CFR 312. We have the specific qualifications based on education, training, and experience to assess a property of the nature, history, and setting of the subject property. We have developed and performed *all appropriate inquiries* in conformance with the standards and practices set forth in 40 CFR Part 312.



Prepared by Michael Brady, LG, LHG



Approved by Rick Wadsworth, PE

TABLE OF CONTENTS

EXECUTIVE SUMMARY ES-1

1. INTRODUCTION 1-1
1.1 Purpose 1-1
1.2 Significant Assumptions 1-4
1.3 Limitations 1-4

2. SUBJECT PROPERTY DESCRIPTION 2-1
2.1 Location 2-1
2.2 Site and Vicinity Characteristics 2-1
2.3 Physical Setting 2-1
2.4 Current Use of the Property 2-1
2.5 Descriptions of Improvements on the Subject Property 2-2
2.6 Environmental Liens 2-2

3. RECORDS REVIEW 3-1
3.1 Standard Environmental Record Sources 3-1
3.1.1 Review of Washington State Department of Ecology Databases 3-1
3.1.2 EPA Database Review 3-5
3.1.3 EDR Databases 3-8
3.1.4 Orphan Site List 3-9
3.1.5 Vapor Encroachment 3-9
3.2 Historical Use Information 3-9
3.2.1 Sanborn Map Fire Insurance Map Review 3-9
3.2.2 Historical Aerial Photograph Review 3-9
3.2.5 Prior Assessment Information 3-11
3.2.6 Summary of Historical Information 3-12
3.3.1 Asbestos 3-12
3.3.2 Lead-Based Paint 3-12
3.3.3 Polychlorinated Biphenyls (PCBs) 3-12
3.3.4 Radon 3-13

4. FILE REVIEW 4-1
4.1 Subject Property 4-1
4.2 Adjacent Properties File Review 4-2

TABLE OF CONTENTS (CONTINUED)

5. SITE EXAMINATION 5-1
5.1 Subject Property 5-1
5.2 Adjacent Properties 5-1

6. INTERVIEWS 6-1

7. CONCLUSIONS 7-1

8. REFERENCES 8-1

LIST OF FIGURES

1 Site Vicinity Map 1-2
2 Site Detail Map 1-3

APPENDICES

A User Supplied Documents
B EDR Radius Map Report
C Certified Sanborn Map Report
D Historical Aerial Photos
E Site Photographs
F Supporting Documents

ACRONYMS AND ABBREVIATIONS

ALLSITES	Facility/Site Information System
AST	Aboveground Storage Tank
ASTM	American Society for Testing and Materials
CDL	Clandestine Drug Lab Contaminated Site
CERCLIS	Comprehensive Environmental Response, Compensation and Liability Information System
CMMP	Contaminated Media Management Plan
CORRACTS	Resource Conservation and Recovery Act Corrective Action Report
CREC	Controlled Recognized Environmental Conditions
CSCSL	Confirmed and Suspected Contaminated Site
CSCSL NFA	Confirmed and Suspected Contaminated Site No Further Action
CUL	Cleanup Level
Ecology	Washington State Department of Ecology
EDR	Environmental Data Resources
EHC	Environmental Hazard Control
EPA	U.S. Environmental Protection Agency
ERNS	Emergency Response Notification System
ESA	Environmental Site Assessment
HIST CDL	Historical Clandestine Drug Lab Contaminated Site
HREC	Historical Recognized Environmental Condition
HSL	Hazardous Site List
ICR	Independent Cleanup Report
LBP	Lead-based Paint
LUST	Leaking Underground Storage Tank
MTCA	Model Toxics Control Act
NFA	No Further Action
NonGen/NLR	Non-Generator/No Longer Required
NPL	National Priorities List
PCBs	Polychlorinated Biphenyls
PTAP	Petroleum Technical Assistance Program

ACRONYMS AND ABBREVIATIONS (CONTINUED)

Qal	Quaternary Alluvial Deposits
REC	Recognized Environmental Condition
RCRA	Resource Conservation and Recovery Act
RCRIS	Resource Conservation and Recovery Information System
RV	Recreational Vehicle
SEMS	Superfund Enterprise Management System
SPILLS	Reported Spills
TD	Tacoma Dome
TSD	Transportation, Storage, and Disposal
UST	Underground Storage Tank
VCP	Voluntary Cleanup Program

EXECUTIVE SUMMARY

Parametrix conducted a Phase I Environmental Site Assessment (ESA) in conformance with the scope and limitations of American Society of Testing and Materials (ASTM) Standard Practice E 1527-13 (2013) on the subject property identified as Tacoma Dome (TD) 4030. Any exceptions to, or deletions from, the Standard Practice are described in Section 1.3 of this report.

The subject property is located at 3520 Pacific Highway E in Fife, Washington, on Pierce County Parcel Identification number 0320111049 (Figure 1). The subject property is currently owned by KS Family, LLC, and operated as the Fife RV Center East Property, which encompasses the parts and repair department.

The subject property was primarily used as farmland until development of a Holiday Inn motel in 1964. The site was operated as a Holiday Inn through the 1980s, then as the Hometel Inn through at least 2002. The site was used as a Korum outdoor sales lot in 2006 and as a Fife RV sales lot from 2010 through the present. Records indicate an oil-water separator and RV wash pad have been operated on the subject property from at least 2012 through the present. The presence and operation of a wash pad and oil/water separator on the subject property is of some environmental concern but likely represents *de minimis* conditions assuming proper operation and maintenance.

A review of regulatory information indicated that several nearby sites were identified in the regulatory record databases, including the adjacent property to the west (La Casa Real Drum/Fife RV Center), which has an unresolved petroleum release related to a historical gasoline station. Based on the groundwater gradient away from the subject property, soil, groundwater, and vapor contamination from the neighboring release is not expected to have impacted the subject property (Figure 2). No other listed sites are suspected to have impacted the subject property.

This assessment has revealed no evidence of recognized environmental conditions (RECs) in connection with the subject property, except for the following:

Recognized Environmental Conditions

The subject property is listed on the Washington State Department of Ecology (Ecology) Confirmed and Suspected Contaminated Sites List (CSCSL) database, Ecology Voluntary Cleanup Program (VCP) database, facility/site information (ALLSITES) database, the Ecology Historical Clandestine Drug Lab (WA HIST CDL) database. The listings are primarily related to metals discovered in groundwater during previous Phase II ESAs. Total arsenic, chromium, and lead are suspected to continue to remain above Model Toxics Control Act (MTCA) Method A cleanup levels (CULs) below the subject property, appearing to be related to area-wide contamination from the Asarco Smelter plume, historical farming activities, or naturally occurring background concentrations. However, dissolved metals concentrations below the property were reported below MTCA Method A CULs in four groundwater monitoring wells. The presence of total metals in groundwater are considered a REC to the subject property. The clandestine drug lab listings for the site were previously resolved, representing a historical REC (HREC) for the site.

Data Gaps

An on-site reconnaissance and interview were not conducted with a property representative to identify any potential environmental conditions or to address information data gaps during the Phase I ESA process. The lack of a property owner or representative interview and the lack of a full on-site reconnaissance represent data gaps in accordance with American Society for Testing and Materials Standard (ASTM) E1527-13. However, the information obtained for the Phase I ESA, including regulatory database and historical documentation, was deemed sufficient.

1. INTRODUCTION

Parametrix was retained by Sound Transit to perform a Phase I ESA on the subject property located at 3520 Pacific Highway E in Fife, Washington (Figure 1). The property is identified as TD 4030, which is located on Pierce County parcel number 0320111049. It is our understanding the subject property may be acquired by Sound Transit for the completion of the Tacoma Dome Link Extension (TDLE) project. This Phase I ESA was conducted to support the environmental due diligence related to the potential acquisition.

The subject property is currently owned by KS Family LLC and operated as a recreational vehicle (RV) sales lot/parts and repair facility by the Fife RV Center. The subject property is located in a mixed-use area of commercial properties in the Pacific Highway Corridor of Fife in Pierce County, Washington (Figure 2).

This Phase I ESA includes a review of available documentation pertaining to the subject property, a site reconnaissance, and a review of pertinent public agency documents. The ESA consists of two distinct tasks: (1) a review of documents and of oral information, and (2) a site examination. Conclusions and recommendations within this report are based solely on observed evidence and data collected during the performance of this assessment.

1.1 Purpose

The Phase I ESA was conducted in general accordance with ASTM Standard E1527-13, Standard Practice for Environmental Site Assessments: Phase I Environmental Site Assessment Process, which defines the generally accepted industry practices and procedures currently applicable at the time and place of this study. The Phase I ESA is intended to permit the user to satisfy the requirements to qualify for the bona fide prospective purchaser limitation under the Comprehensive Environmental Response, Compensation, and Liability Act (known as CERCLA), and as such constitutes "all appropriate inquiries in the previous ownership and uses of the property consistent with good commercial or customary practice" as defined at 42 U.S.C. §9601 (35)(B).

The purpose of this Phase I ESA is to identify Recognized Environmental Conditions (RECs) on or near the subject property. The term Recognized Environmental Condition is defined in ASTM Standard E1527-13 as:

> "…the presence or likely presence of any hazardous substances or petroleum products in, on, or at a property: (1) due to any *release* to the *environment*; (2) under conditions indicative of a *release* to the environment; or (3) under conditions that pose a *material threat* of a future *release* to the *environment*. *De minimis conditions* are not *recognized environmental conditions*."

In accordance with ASTM Standard E1527-13, some RECs may be further defined as historical recognized environmental conditions (HRECs) or controlled recognized environmental conditions (CRECs).

An HREC is defined as:

> "…*a past release* of any *hazardous substances* or *petroleum products* that has occurred in connection with the *property* and has been addressed to the satisfaction of the applicable regulatory authority or meeting unrestricted use criteria established by a regulatory authority, without subjecting the *property* to any required controls."

1/29/2021 | ST_TDLE_Ph2 | Phase1_Fife_FifeRVCenterEastProperty_Figure_1.mxd

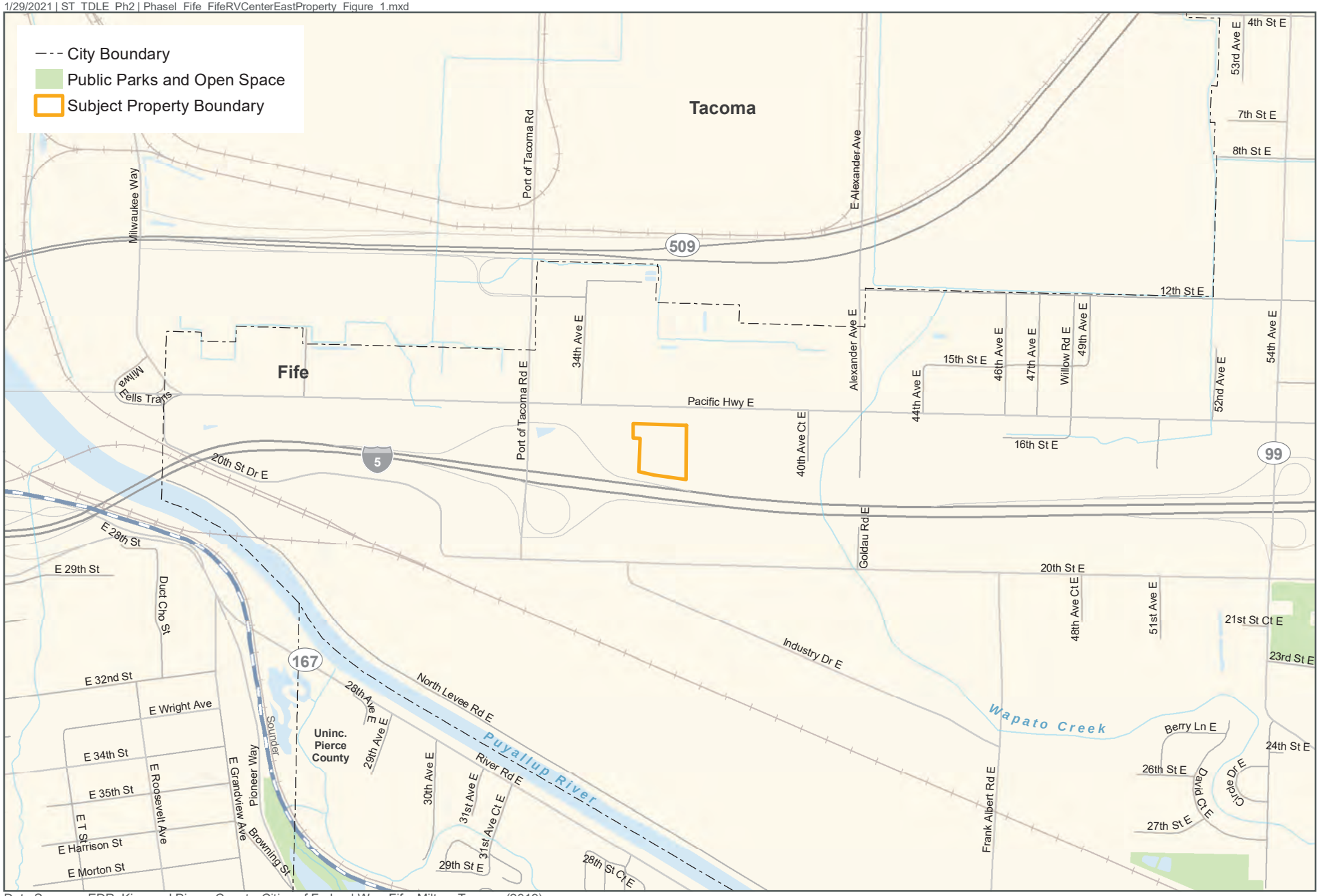

Data Sources: EDR, King and Pierce County, Cities of Federal Way, Fife, Milton, Tacoma (2019).

N

0 0.25 0.5 Mile

DRAFT: For internal discussion only. Not reviewed or approved on behalf of any party.

FIGURE 1
Site Vicinity Map
Fife RV Center (East Property)
3520 Pacific Highway E, Fife, WA
Tacoma Dome Link Extension

1/29/2021 | ST_TDLE_Ph2 | Phase1_Fife_FifeRVCenterEastProperty_Figure_2.mxd

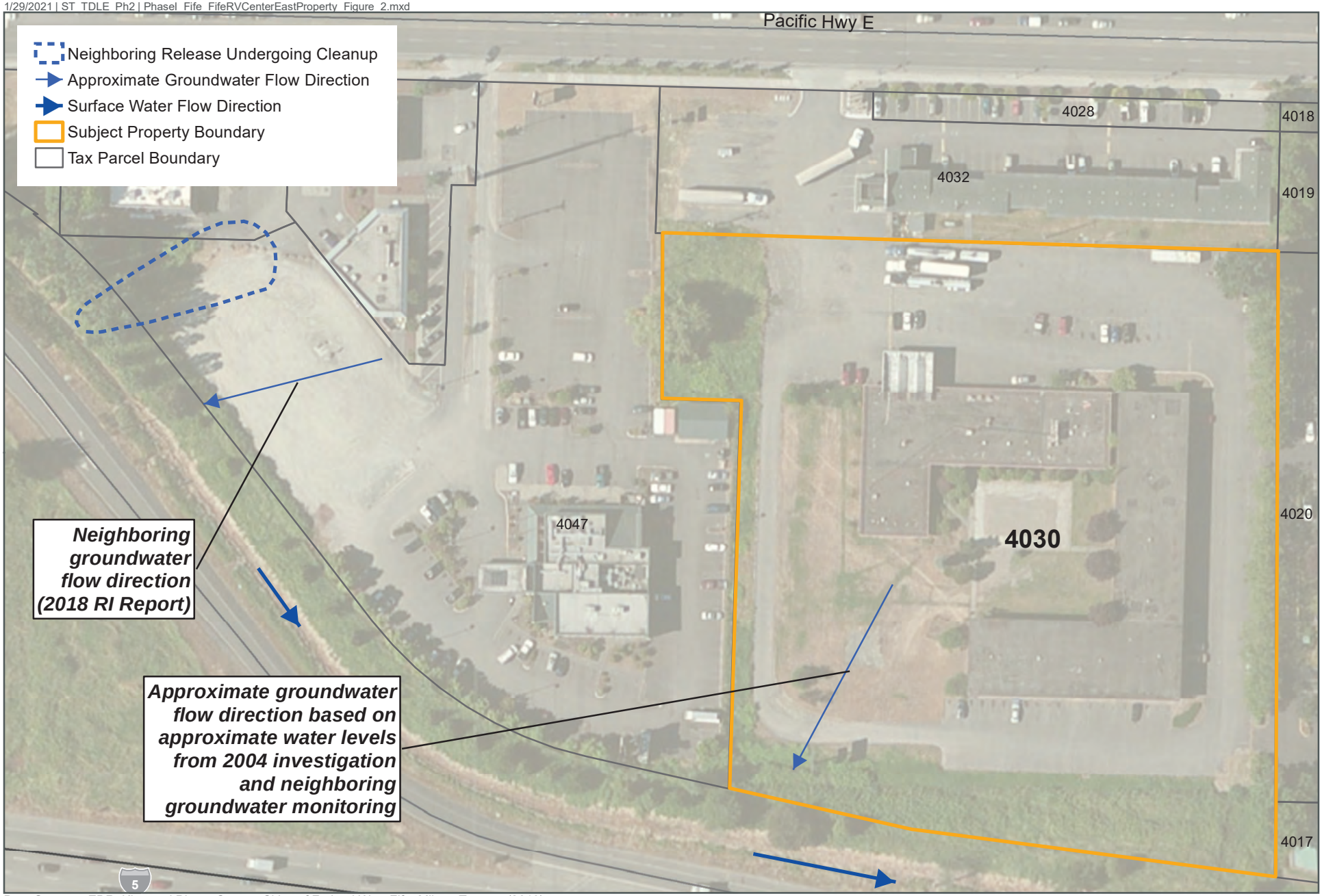

Data Sources: EDR, King and Pierce County, Cities of Federal Way, Fife, Milton, Tacoma (2019).

N

0 125 250 Feet

FIGURE 2
Site Map
Fife RV Center (East Property)
3520 Pacific Highway E, Fife, WA
Tacoma Dome Link Extension

DRAFT: For internal discussion only. Not reviewed or approved on behalf of any party.

A CREC is defined as:

> "…*a recognized environmental condition* resulting from a past *release of hazardous substances* or *petroleum products* that has been addressed to the satisfaction of the applicable regulatory authority, with *hazardous substances* or *petroleum products* allowed to remain in place subject to the implementation of required controls." (ASTM 2013)

This Phase I ESA endeavors to identify RECs, HRECs, and/or CRECs at the subject property.

1.2 Significant Assumptions

This assessment was conducted in accordance with generally accepted industry practices and procedures within the scope of work authorized at the time and place of this study. Parametrix's observations are limited to those areas to which it had access on the subject property. No visual reconnaissance was possible inside the building on the subject property.

Unless otherwise stated, no other exceptions to the guidelines presented in ASTM E1527-13 were made during completion of this Phase I ESA.

1.3 Limitations

The findings, conclusions, and recommendations presented in this report are based on site conditions and the best available information known or made available by regulators, other consultants, or other sources at the time of the investigation. Parametrix conducted a diligent search and investigation in compliance with prevailing standards of the profession; however, certain adverse conditions not detected at the time of the investigation may exist at the site.

The services provided under this contract, as described in this report, include professional opinions and judgments based on data collected. These services have been provided according to generally accepted engineering practices. The opinions and conclusions contained in this report are typically based on information obtained from the following:

- Observations and measurements made by Parametrix field staff
- Contacts and discussions with regulatory agencies and others
- Review of available hazardous substance or solid waste lists
- Opinions and judgments of Parametrix based on the information available

In the professional judgment of Parametrix, the services performed pursuant to the scope of services are an adequate basis to collect data for a preliminary evaluation of the site and upon which to draw the conclusions stated in this report.

2. SUBJECT PROPERTY DESCRIPTION

2.1 Location

The subject property is located at 3520 Pacific Highway E in Fife, Washington, on Pierce County parcel identification number 0320111049. The subject property is located within the northwest quarter of the northeast quarter of Section 11, Township 20 North, Range 3 East in Pierce County, Washington (Figure 2).

2.2 Site and Vicinity Characteristics

The subject property is currently owned by KS Family, LLC, and operated as the Fife RV Center parts and repair department. The subject property is located in a mixed-use area of commercial properties in the Pacific Highway Corridor of Fife (Figure 2).

Neighboring properties consist of a Travelodge motel (north), office building (east), Fife RV Center sales (west), Tahoma Express gasoline station (northwest), and Interstate 5 (south).

2.3 Physical Setting

The subject property is at an elevation of approximately 15 feet above mean sea level. The topography of the site is relatively flat (USGS 2020). Soils in the area of the subject property are mapped as Puyallup loam and Puyallup fine sandy loam by the U.S. Department of Agriculture (USDA 1955). These are described as well drained soils occurring on floodplains and low stream terraces.

The surface geology of the subject property is mapped as Quaternary alluvium (Qal) deposits (Troost, in press). The Qal deposits primarily consist of sand, gravel, silt, and clay deposits from migration and flooding of the Puyallup River.

A review of well and borehole logs completed on the subject property and the neighboring site to the west indicates the subsurface is primarily composed of silty sand and silt layers down to approximately 25 feet below ground surface. Depth to groundwater has been observed below the subject property and neighboring property less than 5 feet below ground surface. The groundwater gradient below the subject property is reportedly southwesterly based on water-level monitoring from the adjacent property and approximate depth to water below the subject property (Figure 2).

The nearest surface water body is Wapato Creek located 1,250 feet east of the subject property. The Puyallup River is located 2,900 feet southwest of the subject property. An ephemeral stormwater drainage ditch is adjacent south of the subject property along Interstate 5. The drainage ditch flows easterly towards Wapato Creek.

2.4 Current Use of the Property

The subject property is developed with a former hotel building that is currently operated as the parts department for Fife RV. The lot surrounding the building is used for storing RVs.

2.5 Descriptions of Improvements on the Subject Property

The subject property is developed with a 13,072-square-foot building that encompasses 8,392 square feet of offices and 4,680 square feet of storage garage space completed in 1963 (Pierce County Assessor 2020). The building is surrounded by 93,100 square feet of asphalt and there are two canopies that are approximately 1,200 square feet in size.

2.6 Environmental Liens

An environmental lien is defined by ASTM as a charge, security, or encumbrance upon title to a property to secure the payment of a cost, damage, obligation, or duty arising out of response actions, cleanup, or other remediation of hazardous substances or petroleum products (ASTM 2013). Parametrix reviewed the Pierce County Recorder's database for liens against the current owner. No environmental liens were identified within the recorded documents filed for the current owner of the subject property. Parametrix also reviewed the Washington State Department of Ecology's environmental covenant database. No environmental (restrictive) covenants were filed for the subject property.

A Property History Guarantee title report was supplied by Sound Transit for the subject property (attached in Appendix A). There are no records in the title summary report indicating activity or use limitations or environmental liens affecting the property. No evidence of activity or use limitations or environmental liens against the subject property were identified during the course of this Phase I ESA.

3. RECORDS REVIEW

The purpose of the records review task was to gather environmental data on the subject property prior to the site examination. The information review consisted of two subtasks: (1) a review of various lists and files published by federal and State of Washington agencies, and (2) a compilation of historic uses of the site and site vicinity to determine whether past operations pose an environmental risk to the subject property. Information for agency file review is based, in part, on a report provided by Environmental Data Resources (EDR). The EDR Radius Map Report (EDR report) is included in Appendix B.

The EDR report is a summary of state and federal database searches for sites of possible environmental concern. The information review enabled Parametrix personnel to characterize the types of activities performed at the site, identify data gaps prior to the site examination, and facilitate recognition of discrepancies between reported and observed data. Data gaps identified during the document review were addressed by interviewing Tacoma-Pierce County Health Department personnel, by making observations during the site examination, or by additional detailed investigation of available records.

It should be noted that this information is reported as Parametrix received it from EDR, which in turn reports information as it is provided in various government databases. It is not possible for either Parametrix or EDR to verify the accuracy or completeness of information contained in these databases. However, the use of and reliance on this information is a generally accepted practice in the conduct of environmental due diligence. The following sections present information from the document review.

3.1 Standard Environmental Record Sources

The following section summarizes information collected from records maintained by the U.S. Environmental Protection Agency (EPA) and Washington State Department of Ecology (Ecology). The information includes details on sites identified in regulatory databases within recommended ASTM search distances. A complete listing of the databases reviewed is included in the EDR report (Appendix B). EDR reported a total of 131 properties with 217 listed conditions within a mile of the subject property. EDR also reported six unmappable (orphan) sites in the area of the subject property. Parametrix reviewed the information in the EDR report to screen properties in the vicinity of the subject property for sites with potential to impact the subject property. The screening process involved reviewing the types of listings, types of contaminants, proximity, and position relative to the subject property, the topography, and groundwater gradient. Listings for sites found in the standard environmental records sources that could not be screened to verify potential impacts to the subject property were further evaluated by file reviews (Section 4, below).

3.1.1 Review of Washington State Department of Ecology Databases

The following sections summarize the most relevant information obtained from the EDR report regarding sites identified within the ASTM E1527-13 search radii from the following databases. Additional information regarding these sites was reviewed online on the Ecology website to supplement data gaps in the EDR report. A complete listing of the databases reviewed is included in the EDR report. Relevant database listings from Ecology include:

- Ecology Hazardous Site List (HSL)
- Ecology Confirmed and Suspected Contaminated Site List (CSCSL)

- Ecology CSCSL No Further Action (CSCSL NFA) List
- Ecology Solid Waste Facility/Landfill (SWF/LF) List
- Ecology Leaking Underground Storage Tank (LUST) List
- Ecology Underground Storage Tank (UST) List
- Ecology Aboveground Storage Tank (AST) List
- Ecology Voluntary Cleanup Program (VCP) List
- Ecology Independent Cleanup Report (ICR) List
- Ecology and Pollution Liability Insurance Agency Petroleum Technical Assistance Program (PTAP) List
- Ecology Brownfields List
- Ecology Facility/Site Information System (ALLSITES) List
- Ecology Clandestine Drug Lab Contaminated Site (CDL) List and Historical CDL (HIST CDL) List
- Ecology Firefighting Foam Incidents (AQUEOUS FOAM) List and Perfluorinated Contamination Site Location (PFAS) List
- Ecology Reported Spills (SPILLS) List
- Ecology Drycleaners List

3.1.1.1 Ecology HSL, CSCSL, and CSCSL NFA Databases

The Ecology CSCSL database contains sites in Washington State that have been confirmed or have been suspected of contaminant releases and is the state equivalent to the federal Comprehensive Environmental Response, Compensation and Liability Information System (CERCLIS). The HSL is a subset of the CSCSL database for sites that have been formally ranked using the Washington Ranking Method. The CSCSL NFA database is former CSCSL sites that have achieved an NFA determination from Ecology.

The subject property was found on the CSCSL database:

- The Hometel Inn addressed at 3520 Pacific Highway E is listed on the CSCSL database related to arsenic in groundwater above MTCA Method A CULs. This represents a REC to the subject property. Further information is provided in Section 4.

Twenty-nine sites within one mile of the subject property were reported on the CSCSL database, five sites within one mile were reported on the HSL database, and eleven sites within 0.5 mile were reported on the CSCSL NFA database. One CSCSL and three CSCSL NFA sites were reported within 0.125 of a mile from the subject property and are discussed below:

- The La Casa Real Drum at 3410 Pacific Highway E (adjacent west) is listed on the CSCSL database. This site had a release of petroleum hydrocarbons and metals above MTCA Method A CULs in soil and groundwater. Based on the EDR listings indicating a potential REC impacting the subject property, a file review was conducted and is further discussed in Section 4.
- Cummins NW Inc at 3701 Pacific Highway E (adjacent north across Pacific Highway) is listed on the CSCSL database. The listings indicate a release of petroleum hydrocarbons from a UST was reported

in 2002, and the site achieved an NFA status from Ecology in 2003. Based on the NFA status, this site is not considered a REC to the subject property.

- Unocal Service Station 7343 at 3408 Pacific Highway E (adjacent northwest of the subject property) is listed on the CSCSL NFA database. The listings indicate a release of petroleum hydrocarbons was reported in 1990 from USTs, and the site achieved an NFA status from Ecology in 1993. Based on the NFA status, this site is not considered a REC to the subject property.
- Jet Auto Wrecking at 3901 Pacific Highway E (approximately 650 feet northeast of the subject property) is listed on the CSCSL NFA database. The listings indicate petroleum hydrocarbons and metals in soils were remediated below MTCA Method A CULs, and the site achieved an NFA status from Ecology in 1997. Based on the NFA status, this site is not considered a REC to the subject property.

3.1.1.2 Ecology LUST, UST, and AST Databases

The Ecology LUST Database List contains an inventory of reported leaking underground storage tank sites from commercial tanks.

The Ecology UST database contains registered commercial USTs. Residential heating oil USTs are not included in the Ecology UST database. USTs are regulated under Subtitle I of the Resource Conservation and Recovery Act (RCRA). Unless otherwise noted, the presence of USTs near the site does not, in itself, constitute a REC.

The Ecology AST database is a listing of aboveground storage tank locations regulated by the Department of Ecology's Spill Prevention, Preparedness and Response Program. Unless otherwise noted, the presence of ASTs near the site does not, in itself, constitute a REC.

The subject property is not listed on the UST, LUST, or AST databases.

Ten sites were reported on the LUST database within 0.5mile of the subject property, seven sites were reported on the UST database within 0.25 mile of the subject property, and no AST sites were reported within 0.25 mile of the subject property. Three of these sites were reported within 0.125 mile from the subject property:

- Cummins NW Inc at 3701 Pacific Highway E (adjacent north across Pacific Highway) is listed on the LUST and UST databases. As noted above, the listings indicate a release of petroleum hydrocarbons from a UST was reported in 2002, and the site achieved an NFA status from Ecology in 2003. Based on the NFA status, this site is not considered a REC to the subject property.
- Tahoma Express 4 at 3408 Pacific Highway E (adjacent northwest of the subject property) is listed on the UST database. The listings indicate the site operates three USTs that were installed in the 1990s and two USTs were previously removed. Based on the listings and active operational status of the gasoline station, this site is not considered a REC to the subject property.
- Unocal Service Station 7343 at 3408 Pacific Highway E (adjacent northwest of the subject property) is listed on the LUST database. As noted above, the listings indicate a release of petroleum hydrocarbons was reported in 1990 from USTs, and the site achieved an NFA status from Ecology in 1993. Based on the NFA status, this site is not considered a REC to the subject property.

The remaining listed sites on the UST and LUST databases identified in the EDR report appear to be at sufficient distances from the subject property and/or cleanup activities have been completed so that they do not appear to represent a REC to the subject property.

3.1.1.3 Ecology VCP, PTAP, and ICR Databases

The VCP database is a list of sites that have been entered into the Ecology voluntary cleanup program and are undergoing cleanup. The PTAP database is a list of petroleum release sites that have been entered into the Pollution Liability Insurance Agency PTAP program and are undergoing cleanup. The ICR database is a list of sites that have reported independent cleanup actions to Ecology without agency oversight or approval, and the sites are not under an order or decree.

The subject property was reported on the VCP database.

- The Hometel Inn addressed at the subject property is listed on the VCP database dating from 2004 through 2011. As noted above, based on the listings for the subject property, a file review was conducted and summarized in Section 4.

Fifteen sites within 0.5 mile of the subject property were reported on the VCP database. Two of these sites were reported within 0.125 mile from the subject property:

- Cummins NW Inc at 3701 Pacific Highway E (adjacent north across Pacific Highway) is listed on the VCP databases. As noted above, the listings indicate a release of petroleum hydrocarbons from a UST was reported in 2002, and the site achieved an NFA status from Ecology in 2003. Based on the NFA status, this site is not considered a REC to the subject property.
- The Fife RV Center at 3410 Pacific Highway E (adjacent west) is listed on the VCP database. As noted above, this site is listed as La Casa Real Drum on the CSCSL database. This site had a release of petroleum hydrocarbons and metals above MTCA Method A CULs in soil and groundwater. Based on the EDR listings indicating a potential REC impacting the subject property, a file review was conducted and is further discussed in Section 4.

The remaining listed sites on the VCP database identified in the EDR report appear to be at sufficient distances from the subject property and/or cleanup activities have been completed so that they do not appear to represent a REC to the subject property.

Three sites within 0.5 mile of the subject property was reported on the PTAP database. These sites are 1,400 to 2,000 feet from the subject property with no potential to impact the subject property.

Five sites within 0.5 mile of the subject property were reported on the ICR database. One site is reported within 0.125 of a mile from the subject property:

- Unocal Service Station 7343 at 3408 Pacific Highway E (adjacent northwest of the subject property) is listed on the ICR database. As noted above, the listings indicate a release of petroleum hydrocarbons was reported in 1990 from USTs, and the site achieved an NFA status from Ecology in 1993. Based on the NFA status, this site is not considered a REC to the subject property

The remaining listed sites on the ICR database identified in the EDR report appear to be at sufficient distances from the subject property and/or cleanup activities have been completed so that they do not appear to represent a REC to the subject property.

3.1.1.4 Ecology ALLSITES Database

The Ecology ALLSITES database summarizes sites that likely handle or store hazardous waste in association with the facility/site information system and can include other types of interactions with Ecology including compliance inspections.

The subject property is listed on the ALLSITES database:

- The Hometel Inn addressed at the subject property is listed on the ALLSITES database. As noted above, based on the listings for the subject property, a file review was conducted and summarized in Section 4.

3.1.1.5 Ecology CDL and HIST CDL Database

The subject property is listed twice on the WA HIST CDL database. Rooms 115 and 133 of the former motel were reported as historical clandestine drug labs. Further discussion regarding the listings for the subject property are presented in Section 4. No other sites were listed on the WA CDL of WA HIST CDL database within 0.125 of a mile from the subject property.

3.1.1.6 Ecology SPILLS Databases

The Ecology SPILLS databases report potential small releases to the subsurface that have the potential to cause contamination.

The adjacent property north, Travelodge Port of Tacoma, was listed on the SPILLS database dating to a small release occurring on asphalt in 2016. Based on the information in the SPILLS database, this site is not considered a REC to the subject property.

No other SPILLS sites were reported within 0.125 mile of the subject property.

3.1.1.7 Ecology Drycleaner Database

The drycleaner database is a listing of former or current drycleaners in Washington. No drycleaners were reported within 0.25 mile of the subject property. No inactive drycleaners were reported within 0.25 mile of the subject property.

3.1.2 EPA Database Review

The EPA administers several programs designed to protect the environment and monitor the generation, storage, treatment, and disposal of hazardous substances. The following sections summarize the most relevant information obtained from the EDR report regarding sites identified within ASTM 1527-13 search radii from the following databases. A complete listing of the databases reviewed is included in the EDR report.

- National Priorities List (NPL)
- Superfund Enterprise Management System (SEMS) List
- Resource Conservation and Recovery Act (RCRA) Corrective Action Report (CORRACTS) List
- Resource Conservation and Recovery Information System (RCRIS) List
- Emergency Response Notification System (ERNS) List

- US Brownfields List
- Manufactured Gas Plant Sites

3.1.2.1 National Priorities List (NPL)

The NPL identifies priority hazardous waste sites for remedial actions under the EPA Superfund program. The EDR report indicates that the subject property is not listed as an NPL site. EDR reports no NPL sites were identified within 1 mile of the subject property; however, there is one NPL potentially impacting the subject property:

- The Asarco Tacoma Smelter Plume is a part of the Commencement Bay Nearshore Tideflats NPL site and includes large portions of Pierce, King, Kitsap, and Thurston Counties related to windblown contamination of arsenic and lead deposited from operation of the Asarco Smelter in Ruston, Washington, for a period of nearly 100 years (Ecology 2020). The area of the subject property is mapped within an area of impact from arsenic of less than 20 parts per million. Based on the mapped concentrations, this represents *de minimis* conditions at concentrations less than MTCA Method A CULs and is not considered a REC to the subject property.

3.1.2.2 SEMS List

The EPA publishes a list of sites that may potentially pose a threat to the environment or the health of the general public. This list is known as the SEMS list (formerly the CERCLIS list). Information contained in the EDR report indicates the subject property is not listed as a SEMS site. One SEMS site was identified within one mile of the subject property:

- The Dauphin site at 2911 Pacific Highway E (1,945 feet east of the subject property) is listed on the SEMS database. The listing indicates this site is part of the Commencement Bay Nearshore Tideflats NPL site dating to 1979. However, additional Ecology records indicate this property is currently within the VCP program undergoing remedial investigations. Based on the proximity and status, this site is not considered a REC to the subject property.

The EPA also publishes the SEMS-ARCHIVE list, which are SEMS sites that have been designated no further interest under the Federal Superfund Program. One SEMS-ARCHIVE site was reported within 0.5 mile of the subject property:

- Brekke Enterprises at 1320 Tidehaven Road (1,075 feet northwest of the subject property) is listed on the SEMS-ARCHIVE database. The listing indicates the site was determined to not be part of the Commencement Bay Nearshore Tideflats NPL site dating to 1985. Ecology records indicate Corrosive Wastes were suspected in soil and groundwater, and Ecology granted an NFA status to this site in 1989. Based on the NFA status and proximity, this site is not considered a REC to the subject property.

3.1.2.3 CORRACTS Review

The CORRACTS report identifies hazardous waste handlers with corrective action activity. Information contained in the EDR report indicates the subject property is not listed as a CORRACTS site.

No CORRACTS sites are listed within one mile of the subject property.

3.1.2.4 Resource Conservation and Recovery Information System (RCRIS) List

The RCRIS list includes selective information on sites which generate, transport, store, treat, and/or dispose of hazardous waste as defined by the RCRA. Information contained in the EDR report indicates the subject property is not listed as a RCRIS site:

Three RCRA generator sites are listed within 0.25 mile of the subject property:

- PM Testing Lab Inc Pacific Highway at 3921 Pacific Highway E (1,000 feet northeast of the subject property) is listed on the RCRA large quantity generator database. The listings indicate this facility generates a variety of hazardous wastes related to materials testing and analysis as well as primer applications, painting, and abrasive finishing. Some violations were reported for the facility during compliance evaluations. However, based on the proximity, this site is not considered a REC to the subject property.
- Union Pacific Railroad Fife at 3330 20th Street E (approximately 1,060 feet south of the subject property) is listed on the RCRA very small quantity generator database. The listings indicate this site generates a small quantity of hazardous waste related to railroad maintenance. No violations were reported for the site. Based on the proximity, this site is not considered a REC to the subject property.
- Wescraft RV & Truck Fife at 3402 12th Street E (approximately 1,240 feet north of the subject property) is listed on the RCRA very small quantity generator database. The listings indicate this site generates a small quantity of hazardous waste related to RV repairs. Some violations were reported for this site during compliance evaluations. Based on the proximity, this site is not considered a REC to the subject property.

Seventeen RCRA Non-Generator sites are listed within 0.25 mile of the subject property. Four were reported within 500 feet of the subject property:

- The Tacoma Port Motor Inn at 3518 Pacific Highway E (adjacent north of the subject property) is listed on the RCRA Non-Generator/No Longer Required (NonGen/NLR) database. This listing is related to hazardous waste generated in the 1990s, and the site is not an active generator. Based on the listings, this site is not considered a REC to the subject property.
- Cummins NW Inc at 3701 Pacific Highway E (235 feet north of the subject property) is listed on the RCRA NonGen/NLR database. As noted above, this property previously had a release, and the site achieved a NFA status from Ecology in 2003. Based on the NFA status, this site is not considered a REC to the subject property.
- La Casa Real Drum at 3410 Pacific Highway E (adjacent west of the subject property) is listed on the RCRA NonGen/NLR database. A discussion regarding the neighboring property west is presented in Section 4.
- Glacier Motel Drug Bust at 3401 Pacific Highway E (450 feet northwest of the subject property) is listed on the RCRA NonGen/NLR database. The listing appears related to a historical drug bust of a CDL site in 1989. Based on the position and proximity, this site is not considered a REC to the subject property.

The EPA also regulates the management of hazardous waste at Transportation, Storage, and Disposal (TSD) facilities. Information contained in the EDR report indicates the subject property is not listed as a RCRA-TSD site. No RCRIS-TSD sites were identified within a half-mile of the subject property.

The remaining listed sites on the RCRIS list identified in the EDR report appear to be at sufficient distances from the subject property and/or cleanup activities have been completed so that they do not appear to represent a REC to the subject property.

3.1.2.5 ERNS List

The ERNS is a national database containing information from spill reports made to Federal authorities. Information contained in the EDR report indicates the subject property is not listed as an ERNS site.

3.1.2.6 US Brownfields List

The EPA's US Brownfields list identifies brownfields properties addressed by Cooperative Agreement Recipients and brownfields properties addressed by Targeted Brownfields Assessments. The EDR report indicates the subject property is not listed as a US Brownfields site. No US Brownfields sites were identified within 0.5 mile of the subject property.

3.1.3 EDR Databases

3.1.3.1 Manufactured Gas List

Former manufactured gas plant (coal gas) sites are identified on the Manufactured Gas database. Information contained in the EDR report indicates the subject property is not listed as a manufactured gas plant site. No manufactured gas plant sites are listed within one mile of the subject property.

3.1.3.2 Historical Auto Stations

Historical auto stations are identified on a proprietary database maintained by EDR. Information contained in the EDR report indicates the subject property is not listed as a historical auto station.

Two historical auto stations are listed within 0.125 mile of the subject property. Both appear to reference the same property:

- Gasamat Inc at 3402 Pacific Highway E and Sacs Mart Inc at 3408 Pacific Highway E (adjacent northwest of the subject property) are listed on the EDR Hist Auto database. The listing indicates the adjacent property was a gas station dating from at least 1977 through approximately 2010. Further discussion regarding the neighboring gasoline station is presented in Section 4.

3.1.3.3 Historical Cleaners

Historical cleaners are identified on a proprietary database maintained by EDR. Information contained in the EDR report indicates that there are no historical cleaner sites within 0.125 mile of the subject property.

3.1.4 Orphan Site List

Orphan sites are sites for which mapping information is not detailed adequately to plot the location of the site. There are six orphan sites listed in the EDR database. The orphan site list and available mapping information were reviewed by Parametrix. None of the orphan sites were found within 0.125 mile from the subject property and none represent RECs to the subject property.

3.1.5 Vapor Encroachment

ASTM Standard E1527-13 defines vapor migration as "the movement of hazardous substances or petroleum products in any form, including, for example, solid and liquid at the surface or subsurface, and vapor in the subsurface." The recognition of vapor migration as a possible REC may require incorporation of new types of controls and restrictions to address this contamination pathway.

The subject property and adjacent sites were reviewed in an effort to determine whether vapor migration has, or has the potential to have, occurred at the site from adjacent properties. Based on the information reviewed, the subject property is not identified as a potential vapor intrusion site. Further details are presented in Section 4.

3.2 Historical Use Information

The objective of the historical use information review is to develop a history of the previous uses of the subject property and surrounding area that helps to identify the likelihood of past uses having led to RECs in connection with the subject property. Parametrix researched the historical land use, occupancy, and ownership of the subject property and adjacent properties to evaluate historical uses that are known to be associated with RECs. Historical records reviewed include Sanborn Fire Insurance Maps, aerial photographs, topographic maps, city directories, and local agency records.

3.2.1 Sanborn Map Fire Insurance Map Review

A copy of the Certified Sanborn Map Report for the TDLE project area is included in Appendix C (EDR 2019). Maps were not available for the Fife RV Center (East Property) site.

3.2.2 Historical Aerial Photograph Review

Historical aerial photographs (aerials) of the subject property area were obtained from EDR. Additional aerials were reviewed available from the Pierce County GIS mapping program (2020) and the City of Tacoma GIS mapping program (2020). Aerial photographs for the years 1931, 1940, 1945, 1950, 1957, 1968, 1970, 1972-73, 1980, 1985, 1990, 1995, 2002, 2005, 2009, 2013, 2015, and 2018 were examined. Copies of the aerial photographs from EDR are included in Appendix D. Observations are listed below.

1931–1945	The subject property appears developed as farmland associated with a residential structure along 20th Street East (800 feet south of the subject property). Neighboring properties to the east and west are similarly developed as farmland. Neighboring properties north of Pacific Highway E appear developed with residences and small agricultural lots.

1950–1957	The subject property appears developed in a similar configuration. The neighboring property west appears to have a residence and garage/shop building and farmland.
1968	The subject property appears developed with a hotel and swimming pool. The neighboring property west appears undergoing redevelopment into a gasoline station. Interstate 5 appears complete adjacent south of the subject property.
1970–1980	The subject property remains developed with a hotel. The gas station remains adjacent west. The neighboring property north of Pacific Highway appears developed as a warehouse and storage lot.
1985	The subject property remains developed with a hotel. The gas station remains adjacent west. The neighboring property east is developed into an office building. The neighboring property adjacent north is developed into a motel.
1990–2012	The subject property remains developed with the hotel building. A new gasoline station and restaurant is developed adjacent northwest, and an RV sales building is developed adjacent west.
2013–present	The subject property appears developed in its current configuration. The southern portion of the motel building is demolished, and the site is used for RV sales/service. Minimal changes are apparent to adjacent properties.

3.2.3 Historical Topographic Maps

Historical topographic maps of the subject property area were reviewed from the U.S. Geological Survey. The subject property is located on the Tacoma south 7.5-minute Quadrangle. Maps were available for years 1941, 1961, 1997, 2011, 2014, 2017, and 2020. Observations are listed below.

1941–1961	The subject property appears as rural land with some nearby buildings. Interstate 5 appears in 1961 south of the subject property.
1997	The subject property appears developed with a motel building.
2011–2020	No details of the subject property are presented on the topographic maps.

3.2.4 Local Agency Records

Information from local agencies was reviewed for environmental significance as described in the following sections.

3.2.4.1 City of Fife Records

City of Fife records indicate the subject property was incorporated into the city in 1957. Parametrix reviewed online permit records available from the City of Fife (City of Fife 2020). Copies of available

records are included in Appendix F. Below is a summary of the available online permits with potential environmental significance or historical use:

- **1997**: Occupied by Hometel Inn
- **1997:** A methamphetamine lab is reported in room 133
- **2006:** Operated as a Korum outdoor sales lot
- **2010:** Construction of RV sales lot
- **2012:** Demolition of the southern portion of the motel building
- **2012:** Construction of a canopy over an oil-water separator to create an RV wash

3.2.4.2 City of Tacoma Records

The City of Tacoma provides water and sewer services to the subject property through the City of Fife. As noted above, an oil-water separator is operated on the subject property. Parametrix reviewed City of Tacoma records for participation of the subject property within the industrial wastewater pretreatment program (City of Tacoma 2020). The subject property was not listed as participating in the program. This may indicate the site is operating the oil-water separator and wash pad without the proper permitting or compliance with local discharge regulations. However, this could not be confirmed. The presence and operation of a wash pad on the subject property and potential permitting issues is of some environmental concern.

3.2.4.3 Tacoma Public Library

The Tacoma Public Library Northwest Room has online databases for historical photographs and a historical building index. Copies of the records are attached in Appendix F. These databases include:

- The historical building index indicates the subject property was developed with a Holiday Inn hotel-motel complex in 1964.
- Historical images from 1964 and 1969 show the subject property developed with the Holiday Inn complex.

3.2.5 Prior Assessment Information

As discussed in Section 4 below, a prior Phase I ESA was completed on the subject property. City of Fife directory information for the subject property was reviewed in the prior assessment and summarized below:

- 1975 – Subject property occupied by the Holiday Inn Motel, residence at 3508 Pacific Highway E, Gasamat Inc service station at 3402 Pacific Highway E, Justus Custom Cedar Homes at 3718 Pacific Highway E.
- 1980 – Subject property occupied by the Holiday Inn Motel, vacant at 3508 Pacific Highway E, Gasamat Inc service station at 3402 Pacific Highway E, Justus Custom Cedar Homes at 3718 Pacific Highway E.
- 1990 – Subject property not listed, Serra Tile Co. Inc at 3508 Pacific Highway E, Port of Tacoma Motor Inn at 3518 Pacific Highway E, La Casa Real Restaurant at 3410 Pacific Highway E, SAC's Deli

and Grocery Gas Station at 3408 Pacific Highway E, Jack in the Box at 3402 Pacific Highway E, Trans-Pacific Trade Center office building at 3700 Pacific Highway E.

- 1994 – Subject property occupied by Hometel Inn Motel and Jewel of India Restaurant, Serra Tile Co. Inc at 3508 Pacific Highway E, Econo Lodge motel at 3518 Pacific Highway E, La Casa Real Restaurant at 3410 Pacific Highway E, SAC's Deli and Grocery Gas Station at 3408 Pacific Highway E, Jack in the Box at 3402 Pacific Highway E, Trans-Pacific Trade Center office building at 3700 Pacific Highway E.

3.2.6 Summary of Historical Information

Based on the historical review, the subject property was primarily used as farmland until development of a Holiday Inn motel in 1964. The site was operated as a Holiday Inn through the 1980s, then as the Hometel Inn through at least 2002. The site was used as a Korum outdoor sales lot in 2006 and as a Fife RV sales lot from 2010 through the present.

The surrounding area was predominantly farmland through the 1950s. The neighboring property west appeared as an agricultural garage/shop in the 1950s. In the 1960s, Interstate 5 was developed adjacent south of the subject property. Following completion of the interstate, neighboring properties began redeveloping into commercial developments, including shipping warehouses, office buildings, restaurants, gasoline stations, and motels.

3.3 Additional Environmental Information

The following sections provide a summary of additional environmental information obtained for the site.

3.3.1 Asbestos

The manufacture of most asbestos-containing materials was banned by the EPA by 1979. Prior to this, asbestos was a common constituent of numerous building materials, including floor and ceiling tiles, caulking, pipe insulation, roofing materials, and exterior siding.

Based on the age of the building (constructed in 1964), there is potential for asbestos-containing materials to have been used in the construction of the building.

3.3.2 Lead-Based Paint

Before 1977, paint commonly contained lead, which is considered to cause human health problems if ingested. Based on the age of the building (constructed in 1964), there is potential for LBP to have been used in the construction of the building.

3.3.3 Polychlorinated Biphenyls (PCBs)

Transformers can potentially contain polychlorinated biphenyls (PCBs). Based on the age of the building, there is some potential for PCBs to have been used in the construction of the building (PCBs are primarily used in lighting and electrical equipment). However, Parametrix did not inspect the building interior for this assessment.

3.3.4 Radon

Radon is a naturally occurring radioactive gas formed by the decay of uranium in some rocks and soil. The adverse health effects associated with radon gas depends upon various factors, such as the concentration of the gas, and exposure duration. The potential concentration of radon gas within a building depends on subsurface soil conditions, the integrity of the building's foundation, the existence of a basement or crawl space (primary areas of concern), and the building's ventilation.

The subject property is located in the Federal EPA Radon Zone 3. The Zone 3 indoor average radon level, predicted to be less than 2 pCi/L (picocuries per liter), is reported as a low risk of radon elevation. The EPA Action Level for radon is 4 pCi/L. Based on this limited information, radon likely does not represent an environmental concern at the property.

4. FILE REVIEW

In accordance with ASTM Standard E1527-13, inquiries and review of previous investigations for the subject property, and a review of regulatory files for the subject property or adjacent properties may be conducted to further evaluate environmental conditions on the property or adjacent properties, and to fill in data gaps where applicable. Previous investigations and file reviews are summarized below. Copies of Ecology records are attached in Appendix F.

4.1 Subject Property

Based on regulatory information from Ecology, past records were reviewed for the subject property listed as the Hometel Inn as Ecology Cleanup Site Identification number 4697. Records within the Ecology file related to the site listings include:

- A 2002 Phase I ESA of the subject property (NVL Labs 2002)
- A 2004 Phase II ESA of the subject property and adjacent property west (Robinson, Noble & Saltbush, Inc. 2004)
- A 2004 Phase II ESA of the subject property (EHC 2004a)
- A 2004 Groundwater Well Installation and Monitoring Report (EHC 2004b)
- Ecology Toxics Cleanup Program (TCP) and VCP correspondence from 2004 to 2011

In 2002, NVL Labs conducted a Phase I ESA of the subject property and identified no historical impacts to the subject property from on-site sources; however, a Phase II ESA was recommended due to potential off-site sources. At the time of the Phase I ESA, the subject property was operated as the Hometel Inn. The Phase I ESA indicated the clandestine drug labs on the subject property were previously remediated at the Hometel Inn. This indicates the CDL listings represent an HREC for the site.

In 2004, Robinson, Noble & Saltbush conducted a Phase II ESA of the subject property and adjacent property west for the Puyallup Tribe of Indians for a potential property acquisition. Four of the boreholes for the Phase II ESA were placed on the subject property (B6, B7, B8, and B9). No gasoline, diesel, oil, benzene, toluene, ethylbenzene, or xylenes were detected in any of the samples from the subject property. Low levels of lead and chromium were reported in the soil samples below the subject property at levels below the MTCA Method A CULs. Groundwater from Borehole B9 was found above MTCA Method A CULs for lead, chromium, and arsenic. Groundwater from Boreholes B7 and B8 were similarly found above MTCA Method A CULs for chromium and arsenic. Due to the exceedances, the report recommended installation of groundwater monitoring wells.

To confirm the results of the initial Phase II ESA, Environmental Hazard Control (EHC) completed a series of six boreholes on the subject property to collect soil and groundwater samples. Five groundwater samples were collected, and all five samples were reported above the MTCA Method A CUL for arsenic of 5 µg/L (micrograms per liter). No other metals were found above MTCA Method A CULs. The report concluded that the concentrations of metals in groundwater below the site are likely related to area-wide contamination associated with two potential sources including the Asarco Smelter Plume and historical farming activities.

EHC supervised the installation of four monitoring wells on the subject property and performed a round of quarterly groundwater sampling for total and dissolved arsenic. All four wells were found above MTCA Method A CULs for arsenic in the total metals analysis. However, all four samples that were analyzed for dissolved arsenic were found below detection levels.

The site was subsequently entered into Ecology's VCP. In 2005, Ecology completed an opinion indicating further remedial actions or investigations were necessary to achieve an NFA determination from Ecology with respect to the metals in groundwater below the subject property (Ecology 2005). The letter cites the potential for off-site sources and area-wide contamination that would need to be evaluated to achieve property cleanup. In 2011, due to inactivity related to the characterization of the subject property, the site was removed from Ecology's VCP (Ecology 2011).

Another nearby listed property (H&H Properties vacant lot at 3309 Pacific Highway E, 670 feet northeast of the subject property) is listed on the CSCSL database solely related to elevated metals in groundwater discovered in 2017. The H&H properties report (Environmental Associates 2017) also cites area-wide groundwater contamination related to the metals results as the source for that site. Metals in groundwater were similarly reported above MTCA CULs on the adjacent property west in the 2004 Phase II ESA.

The total metals in groundwater below the subject property represent a REC impacting the subject property; however, there are no drinking water wells on or near the subject property, and water is supplied by the City of Fife. Additionally, dissolved arsenic results were reported below Method A CULs during the EHC monitoring-well investigation. The metals in groundwater appear to be the result of area-wide contamination and not related to historical use of the subject property.

4.2 Adjacent Properties File Review

Several nearby properties were listed on environmental databases, as described in Section 3. In general, sufficient site-specific information was available through review of the EDR report as well as online Ecology files to develop an opinion on the potential for these properties to have affected the subject property. However, further information was obtained for one property immediately adjacent to the west (La Casa Real Drum/Fife RV).

Ecology files for the La Casa Real Drum/Fife RV site at 3410 Pacific Highway E were reviewed which include:

- A 2004 Phase II ESA of the subject property and La Casa Real Drum/Fife RV site (Robinson, Noble & Saltbush, Inc. 2004)
- 2016 Remedial Excavation Report for the Fife RV Center (Aerotech Environmental 2016)
- 2017 Ecology VCP Acceptance and Further Action Letter for the Fife RV Center (Ecology 2017)
- 2018 Downgradient Groundwater Monitoring Well Installation Report for the Fife RV Center (Aerotech Environmental Consulting 2018)
- 2018 Remedial Investigation Report for the Fife RV Center (Aerotech Environmental 2018)
- 2016–2019 Quarterly Groundwater Monitoring Reports for Fife RV Center (Aerotech Environmental Consulting)

The information in the available files indicate in 2004, Robinson Noble & Saltbush Inc. completed five boreholes on the adjacent property (and four on the subject property, described above). Gasoline and benzene were found above MTCA Method A CULs in soil from one location, B1, located on the northwest side of the Fife RV Center property. Additionally, gasoline, benzene, and ethylbenzene were found above MTCA Method A CULs in groundwater in the same borehole.

In 2013, Associated Earth Sciences, Inc. conducted a Phase II ESA of the adjacent Fife RV Center and identified gasoline and benzene, toluene, ethylbenzene, and xylene above MTCA Method A CULs in soil and groundwater. In 2016, Aerotech Environmental Consulting (Aerotech) supervised the excavation and removal of approximately 1,685 tons of petroleum contaminated soil from the northwest side of the La Casa/Fife RV Center site in a series of five excavations. Petroleum hydrocarbons remained above MTCA Method A CULs on the sidewalls of the excavation and below site utilities that were not excavated. Oxygen Release Compound -Advanced was mixed into the backfill for treatment of remaining contaminants.

From 2016 through 2018, Aerotech completed quarterly monitoring and a remedial investigation of the neighboring site. Monitoring wells closest to the subject property showed no impact from petroleum hydrocarbons with the groundwater gradient trending away from the subject property.

Based on the information within available Ecology files, the neighboring property west, La Casa Real Drum/Fife RV Center, has unresolved RECs related to the historical release of petroleum hydrocarbons related to a former gasoline station. The groundwater gradient observed for the neighboring site is southwesterly and away from the subject property. Monitoring wells near the subject property are non-detect for petroleum hydrocarbons. Vapor migration is anticipated to mirror the soil and groundwater plumes. Therefore, the release on the adjacent property does not appear to represent a REC to the subject property.

5. SITE EXAMINATION

Parametrix conducted a site examination of the subject property from public right-of-way on November 20, 2020. The site examination consisted of observing the areas immediately surrounding the subject property, providing observations of the general environmental conditions on the subject property, and visually assessing the subject property and adjacent properties for evidence of hazardous materials. Photographs of the subject property taken during the site examination are included in Appendix E.

5.1 Subject Property

The subject property is developed with a former motel building being used as an RV parts and repair facility. The building is situated on the northern central portion of the subject property and is surrounded by an asphalt parking lot. RVs awaiting repair and those for sale are parked across the lot.

No RECs were specifically observed from the right-of-way. The rear of the property was viewed from Interstate 5 and was primarily RV storage and canopies. As noted above, one of the canopies is constructed over an oil-water separator and used for vehicle washing. Aerial photographs suggest the oil-water separator is located on the eastern side of the building. Based on the use of the property, small quantities of petroleum products and other hazardous substances are likely used and stored on the subject property.

5.2 Adjacent Properties

The neighboring property north is developed with a Travelodge motel. The neighboring property east is developed with a three-story office building for the Puyallup Tribe of Indians. Interstate 5 borders the subject property to the south. The Fife RV Center borders the subject property to the west. A Tahoma Express gasoline station and Jack in the Box Restaurant are northwest of the Fife RV Center.

No RECs were specifically observed on neighboring properties with potential to impact the subject property.

6. INTERVIEWS

An interview was not conducted with a property representative to identify any potential environmental conditions or to address information data gaps during the Phase I ESA process. The lack of a property owner or representative interview represents a data gap in accordance with ASTM Standard E1527-13.

A user questionnaire was submitted to Sound Transit to assist in identifying potential RECs affecting the site and identification of background information on the subject property. A copy of the user questionnaire completed by Sound Transit is attached in Appendix A.

Parametrix conducted an interview with Rob Olsen, Environmental Health Specialist of the Tacoma-Pierce County Health Department Environmental Health – Contaminated Properties division, on February 4, 2021 (TPCHD 2021). Mr. Olsen indicated the TPCHD does not have files related to the metals found in groundwater below the subject property. Mr. Olsen indicated the TPCHD's files related to the neighboring property west (La Casa Real Drum) were closed in 2017.

7. CONCLUSIONS

Parametrix conducted a Phase I ESA in conformance with the scope and limitations of ASTM Standard Practice E 1527-13. Any exceptions to, or deletions from, the Standard Practice are described in Section 1.3 of this report.

The subject property is located at 3520 Pacific Highway E in Fife, Washington, on Pierce County Parcel Identification number 0320111049 (Figure 1). The subject property is currently owned by KS Family, LLC, and operated as the Fife RV Center East Property, which encompasses the parts and repair department.

The subject property was primarily used as farmland until development of a Holiday Inn motel in 1964. The site was operated as a Holiday Inn through the 1980s and then as the Hometel Inn through at least 2002. The site was used as a Korum outdoor sales lot in 2006 and as a Fife RV sales lot from 2010 through the present. Records indicate an oil-water separator and RV wash pad have been operated on the subject property from at least 2012 through the present. The presence and operation of a wash pad and oil/water separator on the subject property is of some environmental concern but likely represents *de minimis* conditions assuming proper operation and maintenance.

A review of regulatory information indicated that several nearby sites were identified in the regulatory record databases, including the adjacent property to the west (La Casa Real Drum/Fife RV Center), which has an unresolved petroleum release related to a historical gasoline station. Based on the groundwater gradient away from the subject property, soil, groundwater, and vapor contamination from the neighboring release is not expected to have impacted the subject property (Figure 2). No other listed sites are suspected to have impacted the subject property.

This assessment has revealed no evidence of recognized environmental conditions (RECs) in connection with the subject property, except for the following:

Recognized Environmental Conditions

The subject property is listed on the Ecology CSCSL database, Ecology VCP database, ALLSITES database, and WA HIST CDL database. The listings are primarily related to metals discovered in groundwater during previous Phase II ESAs. Total arsenic, chromium, and lead are suspected to continue to remain above Model Toxics Control Act (MTCA) Method A cleanup levels (CULs) below the subject property, appearing to be related to area-wide contamination from the Asarco Smelter plume, historical farming activities, or naturally occurring background concentrations. However, dissolved metals concentrations below the property were reported below MTCA Method A CULs in four groundwater monitoring wells. The presence of total metals in groundwater are considered a REC to the subject property. The clandestine drug lab listings for the site were previously resolved representing an HREC for the site.

Data Gaps

An on-site reconnaissance and interview were not conducted with a property representative to identify any potential environmental conditions or to address information data gaps during the Phase I ESA process. The lack of a property owner or representative interview and the lack of a full on-site reconnaissance represent data gaps in accordance with American Society for Testing and Materials Standard (ASTM) E1527-13. However, the information obtained for the Phase I ESA, including regulatory database and historical documentation, was deemed sufficient.

8. REFERENCES

Aerotech Environmental Consulting, Inc. 2018. Remedial Investigation Report for the Fife RV Center 3410 Pacific Highway E in Fife, Washington.

ASTM International (American Society for Testing and Materials). 2013. Standard Practice for Environmental Site Assessments: Phase I Environmental Site Assessment Process (E 1527-13). November 2013.

City of Fife. 2020. City of Fife Online Permit Portal. Available at: https://ci-fife-wa.smartgovcommunity.com/Parcels/ParcelHome. Accessed December 2020

City of Tacoma. 2020. TacomaMap GIS Program. Available at: https://tmap.cityoftacoma.org/. Accessed November 2020.

Ecology 2020. Tacoma Smelter Plume Project. Available at: https://ecology.wa.gov/Spills-Cleanup/Contamination-cleanup/Cleanup-sites/Tacoma-smelter. Accessed November 2020.

Ecology. 2021. Environmental Covenants List. Available at https://apps.ecology.wa.gov/cleanupsearch/reports/covenants. Accessed January 2021.

Ecology. 2005. Response letter regarding the Hometel Motor Inn Site at 3520 Pacific Highway E in Fife, Washington.

Ecology. 2011. Termination of VCP Agreement for the Hometel Inn at 3520 Pacific Highway E in Fife, Washington.

EHC (Environmental Hazard Control). 2004a. Subsurface Investigation 3520 Pacific Highway E Fife Washington (Hometel Inn Motel).

EHC. 2004b. Groundwater Well Installation and Monitoring 3520 Pacific Highway E Fife, Washington (Hometel Inn Motel).

Environmental Associates, Inc. 2017. Limited Subsurface Sampling and Testing, Vacant Property 3309 Pacific Highway E in Fife, Washington.

NVL Laboratories. 2002. Phase I ESA of the Hometel Inn 3520 Pacific Highway E in Fife, Washington.

Pierce County Assessor-Treasurer. 2020. Assessor-Treasurer Information Portal. Available at: https://atip.piercecountywa.gov/#/app/propertyDetail/0320111067/summary. Accessed December 2020.

Pierce County Recorder. 2021. Recorded Documents. Available at https://armsweb.co.pierce.wa.us/RealEstate/SearchEntry.aspx?e=newSession. Accessed January 2021.

Pierce County GIS Program. 2020. Available at: https://matterhornwab.co.pierce.wa.us/publicgis/. Accessed November 2020.

Robinson, Noble & Saltbush, Inc. 2004. Phase I and Limited Phase II Environmental Site Assessment of the Fife Parcels, Fife, Washington.

Tacoma-Pierce County Health Department. 2021. Interview with Rob Olsen Environmental Health – Contaminated Properties division, conducted on February 4, 2021.

Tacoma Public Library. 2020. The Northwest Room Images Archives and Historical Building Index. Available at: https://cdm17061.contentdm.oclc.org/digital/. Accessed November 2020

Troost. In press. The Geologic map of the Tacoma south 7.5-minute Quadrangle.

USDA (U.S. Department of Agriculture). 1955. Soil Survey of Pierce County, Washington, 1939 Series.

USEPA (U.S. Environmental Protection Agency). 2020. Commencement Bay, Near Shore/Tide Flats Tacoma, WA. Available at: https://cumulis.epa.gov/supercpad/cursites/csitinfo.cfm?id=1000981. Accessed November 2020.

USGS (U.S. Geological Survey). 2020. Topographic map of the Tacoma south 7.5-minute Quadrangle, Washington.

Appendix A

User Supplied Documents

Commitment for Title Insurance

Title Officer:
Email:
Title No.: 210607-SC

Property Address:

Introducing LiveLOOK

LiveLOOK title document delivery system is designed to provide 24/7 real-time access to all information related to a title insurance transaction.

Access title reports, exception documents, an easy-to-use summary page, and more, at your fingertips and your convenience.

To view your new Chicago Title LiveLOOK report, Click Here



Effortless, Efficient, Compliant, and Accessible

PROPERTY HISTORY

Issued By:

CHICAGO TITLE INSURANCE COMPANY

Guarantee Number:

210607-SC [ROW TD4030]

CHICAGO TITLE INSURANCE COMPANY
a Florida corporation, herein called the Company

GUARANTEES

the Assured named in Schedule A, against actual loss not exceeding the liability stated in Schedule A which the Assured shall sustain by reason of any incorrectness in the assurances set forth in Schedule A.

LIABILITY EXCLUSIONS AND LIMITATIONS

1. No guarantee is given nor liability assumed with respect to the identity of any party named or referred to in Schedule A or with respect to the validity, legal effect, or priority of any matter shown therein.
2. The Company's liability hereunder shall be limited to the amount of actual loss sustained by the Assured because of reliance upon the assurance herein set forth, but in no event shall the Company's liability exceed the liability amount set forth above.

Chicago Title Insurance Company

By:

Randy Quirk, President

Chicago Title Company of Washington
701 5th Avenue, Suite 2700
Seattle, WA 98104

Countersigned By:

Authorized Officer or Agent

CHICAGO TITLE INSURANCE COMPANY CORPORATE SEAL

Attest:

Marjorie Nemzura, Secretary

PLEASE NOTE CAREFULLY THE LIABILITY EXCLUSIONS AND LIMITATIONS AND THE SPECIFIC ASSURANCES AFFORDED BY THIS GUARANTEE. IF YOU WISH ADDITIONAL LIABILITY, OR ASSURANCES OTHER THAN AS CONTAINED HEREIN, PLEASE CONTACT THE COMPANY FOR FURTHER INFORMATION AS TO THE AVAILABILITY AND COST.

Your Property History Guarantee is enclosed.

ISSUING OFFICE:
Title Officer: Seattle Commercial Unit 1 Chicago Title Company of Washington 701 5th Avenue, Suite 2700 Seattle, WA 98104 Main Phone: (206)628-5610 Email: WA-Commercial@ctt.com

PROPERTY HISTORY GUARANTEE

Total Liability Limited to	Fee	Tax
$50,000.00	$350.00	$35.35

Date of Report: February 24, 2021 at 08:00 AM

A. Assured: Central Puget Sound Regional Transit Authority, a regional transit authority

B. The land described in this Guarantee is described as follows:

SEE EXHIBIT "A" ATTACHED HERETO AND MADE A PART HEREOF

C. At your request, Chicago Title Insurance Company, a Florida corporation has searched the public records of Pierce, Washington, which by law impart constructive notice, for the documents shown below (hereinafter called "the Instruments"):

Deeds, Contracts, Leases

D. At your request, the period of time searched is as follows:

Beginning date: February 24, 1971 at 08:00 AM
Ending date: February 24, 2021 at 08:00 AM

E. The following matters are excluded from the search provided by this guarantee:

1. Unpatented mining claims, and patents
2. Water rights, or claims thereof
3. Instruments, proceedings or other matters which do not specifically describe said land.

This Guarantee is restricted to the use of the Assured. This Guarantee is not a Commitment nor an obligation by the Company to issue any Policy or Policies of Title Insurance insuring said land, and is not to be used as a basis for closing any transaction affecting title to said property.

F. The Instruments as defined in Paragraph C recorded during the period of time searched are:

GENERAL EXCEPTIONS

H. Reservations and exceptions in United States Patents or in Acts authorizing the issuance thereof.

SPECIAL EXCEPTIONS

(continued)

1. Warranty Deed:

   Grantor: National Realty Corp., a Delaware corporatij, successor in interest ot Iowa Machinery and Supply Company, an Iowa corporation
   Grantee: Highland Properties, a partnrship
   Recorded: May 6, 1983
   Recording No.: 8305060253

2. Warranty Deed:

   Grantor: Highland Properties, a partnrship
   Grantee: Teddy N. Moore, as Trustee nder the Marital Trust Agreement dated September 6, 1979, or successor interest of Trustee of said Trust Agreement,to an undivided one-half interest and Teddy N. Moore, as Trustee, under the Family Trust Agreement dated September 6, 1979, or successor interest of Trustee of said Trust Agreement,to an undivided one-half interest , as tenants in common
   Recorded: May 6, 1983
   Recording No.: 8305060254

3. Warranty Deed:

   Grantor: Teddy N. Moore, as Trustee under the Marital Trust Agreement dated September 6, 1979 ,as to an undivided one-half interest and Teddy N. Moore, as Trustee, under the Family Trust Agreement dated September 6, 1979, as to an undivided one-half interest, as tenants in common
   Grantee: Port of Tacoma Inn, Inc.
   Recorded: March 23, 1989
   Recording No.: 8903230301

4. Warranty Deed:

   Grantor: Port of Tacoma Inn, Inc.
   Grantee: Kyung W. Lee and Gil Ja Lee, husband and wife
   Recorded: April 28, 1994
   Recording No.: 9404280942

5. Warranty Deed:

   Grantor: Kyung W. Lee and Gil Ja Lee, husband and wife
   Grantee: Star Lodging of the Northwest L.L.C., a Washington limited liability company dba Hometel Inn
   Recorded: October 2, 1998
   Recording No.: 9810020013

6. Warranty Deed:

   Grantor: Star Lodging of the Northwest L.L.C., a Washington limited liability company dba Hometel Inn
   Grantee: KS Family, LLC, a Washington limited liability company
   Recorded: February 8, 2005
   Recording No.: 200502080757

(continued)

7. An unrecorded lease with certain terms, covenants, conditions and provisions set forth therein as disclosed by the document:

Entitled:	Memorandum of Lease
Lessor:	KS Family, LLC
Lessee:	Fife RV & Auto Center, Inc.
Recording Date:	September 9, 2013
Recording No.:	201309090543

EXHIBIT "A"

Legal Description

PARCEL A:

Beginning at the Northeast corner of the West 30 acres of the Northeast quarter of the Northeast quarter of Section 11, Township 20 North, Range 3 East of the Willamette Meridian, in Pierce County, Washington;
thence South along the East line of said West 30 acres to theNorth line of property condemned by United States of America For PSH #1 By U.S.D.C Cause No. 2549;
thence Westerly and Northerly along said North line of said condemned property and the North line of property conveyed to the State of Washington for PSH #1 by deed recorded under Recording No. 1896305 to a point 322.50 feet South of the North line of said Northeast quarter of the Northeast quarter;
thence Easterly on a line parallel with the North line of said Northeast quarter of the Northeast quarter, a distance of approximately 237.83 feet to the easterly line of the West 15 acres of the Northeast quarter of the Northeast quarter of said Section 11;
thence North along said East line of the West 15 acres a distance of approximately 322.50 feet to the North line of said Northeast quarter of the Northeast quarter of said Section 11;
thence Easterly along said North line, a distance of approximately 495 feet to the point of beginning;

Except the following described property:

Commencing at the Northwest corner of the Northeast quarter of the Northeast quarter of Section 11, Township 20 North, Range 3 East of the Willamette Meridian, in Pierce County, Washington;
thence South 88°02'46" East along the North line of said subdivision, a distance of 332.10 feet;
thence South 00°55'45" West, parallel to the East line of the 15 acres of said subdivision, a distance of 137.55 feet;
thence South 88°02'46" East parallel to the North line of said subdivision, a distance of 163.00 feet to the Easterly line of the West 15 acres of said subdivision and the true point of beginning;
thence continuing South 88°02'46" East a distance of 65.00 feet;
thence South 03°39'20" West a distance of 329.63 feet to the Northerly line of the property condemned by United States of America for PSH #1 By U.S.D.C. Cause No. 2549;
thence Westerly and Northerly along said North line of said condemned property and the North line of property conveyed to the State of Washington for PSH #1 by deed recorded under Recording No. 1896305, the following three courses and distances;
North 76°51'45" West, 117.35 feet;
thence around a curve to the right, the center of which bears North 13° 08' 15" East having a central angle of 39°17'30", a radius of 309.00 feet, an arc distance of 212.11;
thence North 37°34'15" West along the Northeasterly right of way margin a distance of 4.21 feet to an extension of a line 322.50 feet South of and parallel to the North line of said subdivision;
thence South 88°02’46" East along a line 322.50 feet South of and parallel to the North line of said subdivision, a distance of 237.83 feet to the East line of the West 15 acres of said subdivision;
thence North 00°55'45" East along the East line of the West 15 acres of said subdivision, 185.00 feet to the true point of beginning.

PARCEL B:
An easement for ingress and egress as contained in reservation of easement recorded April 1, 1992 under Recording No. 9204010552, in Pierce County, Washington.

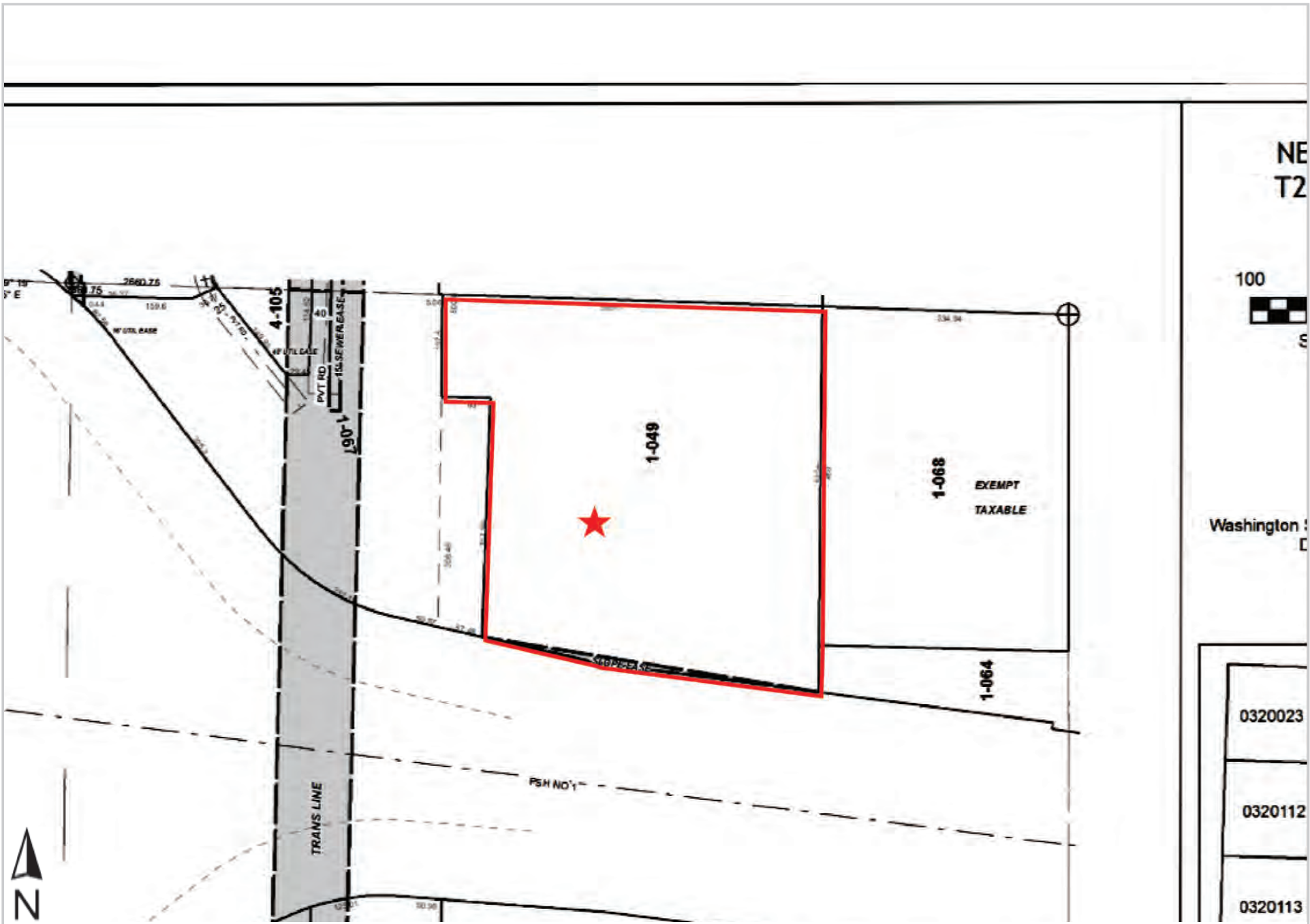

This map/plat is being furnished as an aid in locating the herein described land in relation to adjoining streets, natural boundaries and other land, and is not a survey of the land depicted. Except to the extent a policy of title insurance is expressly modified by endorsement, if any, the company does not insure dimensions, distances, location of easements, acreage or other matters shown thereon.

[illegible]

[illegible]

Recording Requested By:

Highlands Properties,
a Partnership

When Recorded Mail To:

Highlands Properties, a Partnership
[illegible] Charles W. Trainor
801 University Avenue, Suite [illegible]
Sacramento, California [illegible]

[illegible]

WARRANTY DEED

The Grantor, NATIONAL REALTY CORP., a Delaware corporation, successor in interest to IOWA MACHINERY AND SUPPLY COMPANY, an Iowa corporation, for valuable consideration, in hand paid, conveys and warrants to HIGHLAND PROPERTIES, a Partnership, the following described real estate situated in the County of Pierce, State of Washington:

SEE EXHIBIT "A" ATTACHED HERETO AND MADE A PART HEREOF

DATED: April 28, 1983.

NATIONAL REALTY CORP., a Delaware corporation

By [illegible]
JOHN D. STODDARD, President

[illegible]

ACKNOWLEDGMENT

(Corporation)

STATE OF CALIFORNIA ;
COUNTY OF SAN FRANCISCO;

On this 28th day of April, in the year 1983, before me, [illegible], a Notary Public, personally appeared John D. Stoddard, personally known to me (or proved to me on the basis of satisfactory evidence) to be the person who executed the within instrument, as president (or secretary) or on behalf of the corporation therein named and acknowledged to me that the corporation executed it.

[illegible]

Notary Public

SEAL

4

Vol. 1.13 Page 0.17

EXHIBIT "A"

Beginning at the northeast corner of the west 30 acres of the northeast quarter of the northeast quarter of Section 11, Township 20 North, Range 3 East of the W.M.,
thence south along the east line of said west 30 acres to the north line of property conveyed to the State of Washington for [illegible] by deed recorded August 3, 1960 under Auditor's Fee No. [illegible], thence westerly and northerly along said north line of property conveyed to State of Washington to a point [illegible] feet south of the north line of said northeast quarter of the northeast quarter, thence easterly on a line parallel with the north line of said northeast quarter of the northeast quarter, a distance of approximately [illegible] feet to the easterly line of the west 15 acres of the northeast quarter of the northeast quarter of said Section 11, thence north along said east line of the west 15 acres a distance of approximately [illegible] feet to the north line of said northeast quarter of the northeast quarter of said Section 11, thence easterly along said north line, a distance of approximately [illegible] feet to the point of beginning.

TOGETHER WITH easement rights granted by Puget Sound Power and Light Company and set forth in instruments under Recording Numbers [illegible] and [illegible].

19976-2

Recording Requested By:

Chicago Title Insurance Co.

When Recorded Mail To:

Teddy N. Moore
Mendota Motor Inns
5500 SW Canyon Road
Portland, Oregon 97225

83 MAY 6 P 2:21

WARRANTY DEED

The Grantor, HIGHLAND PROPERTIES, a Partnership, for valuable consideration, in hand paid, conveys and warrants to TEDDY N. MOORE as Trustee under the Marital Trust Agreement of Teddy N. Moore dated September 6, 1979, or successor interest or Trustee of said Trust Agreement, to an undivided one-half interest as tenants in-common, and to TEDDY N. MOORE as Trustee, under the Family Trust Agreement of Teddy N. Moore dated September 6, 1979, or successor Trustee or Trustees of said Trust Agreement as to the remaining undivided one-half interest as tenants-in-common, the following described real estate situated in the County of Pierce, State of Washington:

SEE EXHIBIT "A" ATTACHED HERETO AND MADE A PART HEREOF

DATED: April 28, 1983.

HIGHLANDS PROPERTIES, a Partnership

By John D. Stoddard, Partner

ACKNOWLEDGEMENT
(Partnership)

STATE OF CALIFORNIA)
COUNTY OF SAN FRANCISCO)

On this 28th day of April, in the year 1983, before me, [illegible], a Notary Public, personally appeared John D. Stoddard, personally known to me (or proven to me on the basis of satisfactory evidence) to be the person that executed this instrument, on behalf of the partnership and acknowledged to me that the partnership executed it.

OFFICIAL SEAL
[illegible]
NOTARY PUBLIC - CALIFORNIA
SAN FRANCISCO COUNTY
[illegible]
SEAL

Notary Public

EXHIBIT "A"

Beginning at the northeast corner of the west 10 acres of the northeast quarter of the northeast quarter of Section 11, Township 20 North, Range 3 East of the W.M., thence south along the east line of said west 10 acres to the north line of property conveyed to the State of Washington for [illegible] by deed recorded August 1, 1969 under Auditor's Fee No. [illegible], thence westerly and northerly along said north line of property conveyed to State of Washington to a point [illegible] feet south of the north line of said northeast quarter of the northeast quarter, thence easterly in a line parallel with the north line of said northeast quarter of the northeast quarter, a distance of approximately [illegible] feet to the easterly line of the west 10 acres of the northeast quarter of the northeast quarter of said Section 11, thence north along said east line of the west 10 acres a distance of approximately [illegible] feet to the north line of said northeast quarter of the northeast quarter of said Section 11, thence easterly along said north line, a distance of approximately [illegible] feet to the point of beginning.

TOGETHER WITH easement rights granted by Puget Sound Power and Light Company and set forth in instruments under Recording Numbers [illegible] and [illegible].

(1) 59381 CHICAGO TITLE MAR 23 1989 VOL. 0535 PAGE 2812

8903230301

AFTER RECORDING RETURN TO:
PORT OF TACOMA INN, INC.
3518 Pacific Highway East
Fife, Washington 98424

STATUTORY WARRANTY DEED

The GRANTOR, Teddy N. Moore, as Trustee under the Maital Trust Agreement of Teddy N. Moore, dated September 6, 1979, as to an undivided one-half interest, and Teddy N. Moore, as Trustee under the Family Trust Agreement of Teddy N. Moore, dated September 6, 1979, as to an undivided one-half interest, as tenants in common, for and in consideration of ten dollars ($10.00) and other valuable consideration in hand paid, conveys and warrants to Port of Tacoma Inn, Inc., a Washington corporation, GRANTEE, the following described real estate:

See attached Exhibit A

situated in Pierce County, Washington, subject to the encumbrances of record set forth in the attached Exhibit B.

DATED this 16 day of March, 1989.

EXCISE TAX PAID $ 31800.00
723736 - 3 23 89

Sherry S. Moore, Successor Trustee of the Marital Trust Agreement of Teddy N. Moore dated September 6, 1979

Sherry S. Moore, Successor Trustee of the Family Trust Agreement of Teddy N. Moore dated September 6, 1979

Teddy N. Moore, Trustee of the Marital Trust Agreement of Teddy N. Moore dated September 6, 1979

Teddy N. Moore, Trustee of the Family Trust Agreement of Teddy N. Moore dated September 6, 1979

89 MAR 23 PM 3:03

8903230301

 [V-0471a]

13-

8903230301

STATE OF Oregon)
) ss.
COUNTY OF Washington)

On this day personally appeared before me TEDDY N. MOORE, to me known to be the Trustor under the Marital and Family Trust Agreement of Teddy N. Moore, who executed the foregoing instrument, and acknowledged that he signed the same as his free and voluntary act and deed, for the uses and purposes therein mentioned.

GIVEN under my hand and official seal this 16th day of March, 1989.

Gail K. Dowler
Notary Public in and for the State of Oregon, residing at Tigard.
My commission expires 3/11/90.

STATE OF Oregon)
) ss.
COUNTY OF Washington)

On this day personally appeared before me SHERRY S. MOORE, to me known to be the Successor Trustee under the Marital and Family Trust Agreement of Teddy N. Moore, who executed the foregoing instrument, and acknowledged that she signed the same as her free and voluntary act and deed, for the uses and purposes therein mentioned.

GIVEN under my hand and official seal this 16th day of March, 1989.

Gail K. Dowler
Notary Public in and for the State of Oregon, residing at Tigard.
My commission expires 3/11/90.

[V-0471a]

A.L.T.A. COMMITMENT
SCHEDULE A
(Continued)

Our No. A-59381
Your No. NENDELS

PARCEL A:

THE SOUTH 100 FEET OF THE SOUTHEAST QUARTER OF THE SOUTHEAST QUARTER OF SECTION 2, TOWNSHIP 20 NORTH, RANGE 3 EAST, WILLAMETTE MERIDIAN, IN PIERCE COUNTY, WASHINGTON;
LESS THE WEST 490.03 FEET THEREOF;
AND LESS THE SOUTH 100 FEET OF THE EAST HALF OF THE EAST HALF OF THE SOUTHEAST QUARTER OF THE SOUTHEAST QUARTER OF SAID SECTION 2.

PARCEL B:

THE WESTERLY 320 FEET OF THE FOLLOWING DESCRIBED PROPERTY:

THAT PORTION OF THE SOUTHEAST QUARTER OF THE SOUTHEAST QUARTER OF THE SOUTHEAST QUARTER OF SECTION 2, TOWNSHIP 20 NORTH, RANGE 3 EAST, WILLAMETTE MERIDIAN, LYING SOUTH OF FORMER STATE ROAD NO. 1, (NOW PACIFIC HIGHWAY) AND NORTH OF THE SOUTH 100 FEET OF SAID SUBDIVISION.

PARCEL C:

BEGINNING AT THE NORTHEAST CORNER OF THE WEST 30 ACRES OF THE NORTHEAST QUARTER OF THE NORTHEAST QUARTER OF SECTION 11, TOWNSHIP 20 NORTH, RANGE 3 EAST, WILLAMETTE MERIDIAN,
THENCE SOUTH ALONG THE EAST LINE OF SAID WEST 30 ACRES TO THE NORTH LINE OF PROPERTY CONVEYED TO THE STATE OF WASHINGTON FOR PSH #1 BY DEED RECORDED AUGUST 03, 1960 UNDER RECORDING NO. 1896305; THENCE WESTERLY AND NORTHERLY ALONG SAID NORTH LINE OF PROPERTY CONVEYED TO STATE OF WASHINGTON TO A POINT 322.50 FEET SOUTH OF THE NORTH LINE OF SAID NORTHEAST QUARTER OF THE NORTHEAST QUARTER; THENCE EASTERLY ON A LINE PARALLEL WITH THE NORTH LINE OF SAID NORTHEAST QUARTER OF THE NORTHEAST QUARTER, A DISTANCE OF APPROXIMATELY 237.83 FEET TO THE EASTERLY LINE OF THE WEST 15 ACRES OF THE NORTHEAST QUARTER OF THE NORTHEAST QUARTER OF SAID SECTION 11; THENCE NORTH ALONG SAID EAST LINE OF THE WEST 15 ACRES A DISTANCE OF APPROXIMATELY 322.50 FEET TO THE NORTH LINE OF SAID NORTHEAST QUARTER OF THE NORTHEAST QUARTER OF SAID SECTION 11; THENCE EASTERLY ALONG SAID NORTH LINE, A DISTANCE OF APPROXIMATELY 495 FEET TO THE POINT OF BEGINNING.

EXCEPT THE FOLLOWING DESCRIBED PROPERTY:

COMMENCING AT THE NORTHWEST CORNER OF NORTHEAST QUARTER OF THE NORTHEAST QUARTER OF SECTION 11, TOWNSHIP 20 NORTH, RANGE 3 EAST,

8903230301

WILLAMETTE MERIDIAN, IN PIERCE COUNTY, WASHINGTON;
THENCE SOUTH 88 DEGREES 02 MINUTES 46 SECONDS EAST ALONG THE NORTH LINE OF SAID SUBDIVISION, A DISTANCE OF 332.10 FEET;
THENCE SOUTH 00 DEGREES 55 MINUTES 45 SECONDS WEST, PARALLEL TO THE EAST LINE OF THE 15 ACRES OF SAID SUBDIVISION, A DISTANCE OF 137.55 FEET;
THENCE SOUTH 88 DEGREES 02 MINUTES 46 SECONDS EAST PARALLEL TO THE NORTH LINE OF SAID SUBDIVISION, A DISTANCE OF 163.00 FEET TO THE EASTERLY LINE OF THE WEST 15 ACRES OF SAID SUBDIVISION OF AND THE TRUE POINT OF BEGINNING;
THENCE CONTINUING SOUTH 88 DEGREES 02 MINUTES 46 SECONDS EAST A DISTANCE OF 65.00 FEET;
THENCE SOUTH 03 DEGREES 39 MINUTES 20 SECONDS WEST A DISTANCE OF 329.63 FEET TO THE NORTHERLY LINE OF THE PROPERTY CONVEYED TO THE STATE OF WASHINGTON FOR PSH #1 BY DEED RECORDED AUGUST 03, 1960 UNDER RECORDING NO. 1896305;
THENCE WESTERLY AND NORTHERLY ALONG SAID NORTH LINE OF PROPERTY CONVEYED TO STATE OF WASHINGTON, THE FOLLOWING THREE COURSES AND DISTANCES:

NORTH 76 DEGREES 51 MINUTES 45 SECONDS WEST 117.35 FEET;
THENCE AROUND A CURVE TO THE RIGHT, THE CENTER OF WHICH BEARS NORTH 13 DEGREES 08 MINUTES 15 SECONDS EAST HAVING A CENTRAL ANGLE OF 39 DEGREES 17 MINUTES 30 SECONDS A RADIUS OF 309.30 FEET, AN ARC DISTANCE OF 212.11;
THENCE NORTH 37 DEGREES 34 MINUTES 15 SECONDS WEST ALONG THE NORTHEASTERLY RIGHT OF WAY MARGIN A DISTANCE OF 4.21 FEET TO AN EXTENSION OF A LINE 322.50 FEET SOUTH OF AND PARALLEL TO THE NORTH LINE OF SAID SUBDIVISION;
THENCE SOUTH 88 DEGREES 02 MINUTES 46 SECONDS EAST ALONG A LINE 322.50 FEET SOUTH OF AND PARALLEL TO THE NORTH LINE OF SAID SUBDIVISION, A DISTANCE OF 237.83 FEET TO THE EAST LINE OF THE WEST 15 ACRES OF SAID SUBDIVISION;
THENCE NORTH 00 DEGREES 55 MINUTES 45 SECONDS EAST ALONG THE EAST LINE OF THE WEST 15 ACRES OF SAID SUBDIVISION 185.00 FEET TO THE TRUE POINT OF BEGINNING.

TOGETHER WITH EASEMENT RIGHTS GRANTED BY PUGET SOUND POWER & LIGHT COMPANY AND SET FORTH IN INSTRUMENTS UNDER RECORDING NUMBERS 1539432 AND 2238042.

ALL SITUATE IN THE COUNTY OF PIERCE, STATE OF WASHINGTON.

9. DEED OF TRUST AND ASSIGNMENT OF RENTS AND/OR LEASES AND THE TERMS AND CONDITIONS THEREOF:

GRANTOR:	TEDDY N. MOORE, INDIVIDUALLY, AND AS TRUSTOR AND AS TRUSTEE UNDER THE MARITAL TRUST AGREEMENT OF TEDDY N. MOORE, DATED SEPTEMBER 06, 1979 AND INDIVIDUALLY AND AS TRUSTOR AND AS TRUSTEE UNDER THE FAMILY TRUST AGREEMENT OF TEDDY N. MOORE, DATED SEPTEMBER 6, 1979
TRUSTEE:	CHICAGO TITLE INSURANCE COMPANY
BENEFICIARY:	WELLS FARGO REALTY ADVISORS FUNDING, INCORPORATED
AMOUNT:	$ 26,000,000.00
DATED:	MARCH 15, 1984
RECORDED:	MARCH 16, 1984
RECORDING NUMBER:	8403160120

THE AMOUNT NOW SECURED BY SAID DEED OF TRUST AND THE TERMS UPON WHICH

A.L.T.A. COMMITMENT
SCHEDULE B
(Continued)

Our No. A-59381
Your No. NENDELS

THE SAME CAN BE DISCHARGED OR ASSUMED SHOULD BE ASCERTAINED FROM THE HOLDER OF THE INDEBTEDNESS SECURED.

SAID INSTRUMENT HAS BEEN MODIFIED BY SUPPLEMENT OF DEED OF TRUST, SECURITY AGREEMENT AND ASSIGNMENT OF RENTS, RECORDED UNDER RECORDING NUMBER 8502130298.

10. ASSIGNMENT OF LESSOR'S INTEREST IN LEASES AND RENTS GIVEN FOR SECURITY, AND THE TERMS AND CONDITIONS THEREOF:

ASSIGNOR:	TEDDY N. MOORE, INDIVIDUALLY AND AS TRUSTOR AND AS TRUSTEE UNDER THE MARITAL TRUST AGREEMENT OF TEDDY N. MOORE, DATED SEPTEMBER 06, 1979 AND INDIVIDUALLY AND AS TRUSTOR AND AS TRUSTEE UNDER THE FAMILY TRUST AGREEMENT OF TEDDY N. MOORE, DATED SEPTEMBER 6, 1979
ASSIGNEE:	WELLS FARGO REALTY ADVISORS FUNDING, INCORPORATED
DATED:	MARCH 15, 1984
RECORDED:	MARCH 16, 1984
RECORDING NUMBER:	8403160121
PURPOSE:	ASSIGNING ALL LEASES, WRITTEN OR ORAL, NOW IN EXISTENCE OR HEREAFTER ARISING AND ALL AGREEMENTS FOR THE USE AND OCCUPANCY OF ALL OR ANY PORTION OF THE PROPERTY

SAID INSTRUMENT HAS BEEN MODIFIED BY SUPPLEMENT TO ASSIGNMENT OF LESSORS INTEREST IN LEASES AND RENTS, RECORDED UNDER RECORDING NUMBER 8502130297.

11. FINANCING STATEMENT AND THE TERMS AND CONDITIONS THEREOF:

SECURED PARTY:	WELLS FARGO REALTY ADVISORS FUNDING, INCORPORATED
DEBTOR:	TEDDY N. MOORE, INDIVIDUALLY AND AS TRUSTOR AND AS TRUSTEE UNDER THE MARITAL TRUST AGREEMENT OF TEDDY N. MOORE, DATED SEPTEMBER 06, 1979 AND INDIVIDUALLY AND AS TRUSTOR AND AS TRUSTEE UNDER THE FAMILY TRUST AGREEMENT OF TEDDY N. MOORE, DATED SEPTEMBER 6, 1979
COVERS:	PERSONAL PROPERTY AND FIXTURES LOCATED ON PROPERTY HEREIN DESCRIBED.
RECORDED:	APRIL 18, 1984
RECORDING NUMBER:	8404180108

12. LEASE, AND THE TERMS AND CONDITIONS THEREOF:

LESSOR:	WASHINGTON NATURAL GAS COMPANY
LESSEE:	NENDELS MOTOR INN
FOR A TERM OF:	TWELVE (12) MONTHS AND THEREAFTER UNTIL TERMINATED
FROM:	DECEMBER 01, 1983
RECORDED:	FEBRUARY 06, 1984
RECORDING NUMBER:	8402060186

14. AN EASEMENT AFFECTING THE PORTION OF SAID PREMISES AND FOR THE PURPOSES STATED HEREIN, AND INCIDENTAL PURPOSES:

FOR:	GAS SERVICE LINE, SERVING PROPERTY TO THE SOUTH
DISCLOSED BY INSTRUMENT	
RECORDED:	JUNE 30, 1978
RECORDING NUMBER:	2833227, AND NUMEROUS OTHER INSTRUMENTS OF RECORD
AREA AFFECTED:	PARCELS A AND B

THE DESCRIPTION CONTAINED THEREIN IS NOT SUFFICIENT TO DETERMINE ITS EXACT LOCATION WITHIN THE PROPERTY HEREIN DESCRIBED.

8903230301

15. EASEMENT AND THE TERMS AND CONDITIONS THEREOF:

GRANTEE:	CITY OF TACOMA, A MUNICIPAL CORPORATION, ITS SUCCESSORS AND ASSIGNS
PURPOSE:	THE RIGHT TO ERECT, CONSTRUCT, OPERATE AND MAINTAIN A LINE OR LINES FOR THE TRANSMISSION OF ELECTRIC ENERGY THEREOVER FOR ANY AND ALL PURPOSES FOR WHICH ELECTRIC ENERGY IS NOW OR MAY HEREAFTER BE USED, WITH ALL NECESSARY POLES, TOWERS, WIRES, CABLES, FIXTURES AND APPURTENANCES
AREA AFFECTED:	A STRIP OF LAND 100 FEET IN WIDTH, WITHIN THE WESTERLY PORTION OF PARCEL C
RECORDED:	JUNE 22, 1943
RECORDING NUMBER:	1323757

16. EASEMENT AND THE TERMS AND CONDITIONS THEREOF:

GRANTEE:	PUGET SOUND POWER & LIGHT COMPANY
PURPOSE:	NOTHING IN THE GRANT SHALL BLE CONSTRUED AS IMPAIRING THE RIGHT OF THE GRANTOR TO ENTER UPON AND USE SAID PREMISES FOR THE PURPOSES OF PATROLLING, REPAIRING, MAINTAINING, ALTERING, OR OTHERWISE USING ITS ELECTRIC TRANSMISSION LINES NOW LOCATED ON SAID TRACT, OR TO ERECT OTHER AND ADDITIONAL POLE LINES, OR TO USE SAID PREMISES FOR ANY CORPORATE PURPOSE
AREA AFFECTED:	PARCEL C
RECORDED:	JANUARY 04, 1950
RECORDING NUMBER:	1539432

17. EASEMENT AND THE TERMS AND CONDITIONS THEREOF:

GRANTEE:	PUGET SOUND POWER & LIGHT COMPANY
PURPOSE:	THE GRANTOR SHALL HAVLE FREE AND UNRESTRICTED RIGHT TO ENTER UPON AND USE SAID LANDS FOR THE PURPOSE OF PATROLLING, MAINTAINING, ALTERING, RECONSTRUCTING, ADDING TO OR OTHERWISE USING ITS ELECTRIC TRANSMISSION LINES NOW LOCATED ON SAID LANDS OR TO USE SASID LANDS FOR ANY CORPORATE PURPOSES
AREA AFFECTED:	PARCEL C
RECORDED:	MAY 01, 1968
RECORDING NUMBER:	2238042

8903230301

A.L.T.A. COMMITMENT
SCHEDULE B
(Continued)

Our No. A-59381
Your No. NENDELS

18. CONDEMNATION OF ACCESS TO STATE HIGHWAY NUMBER 1 AND OF LIGHT, VIEW AND AIR BY DECREE TO STATE OF WASHINGTON:
ENTERED: NOT DISCLOSED
PIERCE COUNTY
SUPERIOR COURT NO.: 2549

THE INTEREST OF THE UNITED STATES OF AMERICA IS NOW HELD BY WASHINGTON STATE HIGHWAY COMMISSION, DEPARTMENT OF HIGHLWAYS BY INSTRUMENT RECORDED SEPTEMBER 04, 1964 UNDER RECORDING NO. 2069940.

AFFECTS: PARCEL C

19. RELINQUISHMENT OF ACCESS TO STATE HIGHWAY NUMBER 1 AND OF LIGHT, VIEW AND AIR BY DEED TO STATE OF WASHINGTON:

RECORDED: AUGUST 03, 1960
RECORDING NUMBER: 1896305

AFFECTS: PARCEL C

20. UNRECORDED LEASEHOLDS, IF ANY, RIGHTS OF VENDORS AND HOLDERS OF SECURITY INTERESTS ON PERSONAL PROPERTY INSTALLED UPON SAID PROPERTY AND RIGHTS OF TENANTS TO REMOVE TRADE FIXTURES AT THE EXPIRATION OF THE TERM.

23. THE GOVERNMENTAL REGULATORY POWERS IN PARAGRAPHS 1 AND 2 OF THE EXCLUSIONS FROM COVERAGE, IN ADDITION TO OTHER GOVERNMENTAL ENTITIES, INCLUDE THE PUYALLUP TRIBE OF INDIANS.

NOTE: ACCORDING TO THE APPLICATION, TITLE IS TO VEST IN KYUNG W. KIM AND INSIL KIM, HUSBAND AND WIFE. WE FIND NO PERTINENT MATTERS OF RECORD AGAINST THE NAMES OF SAID PARTIES.

RC

9404280942

LAWYERS TITLE COMPANY
OF WASHINGTON, INC.

94L-321

FILED FOR RECORD AT REQUEST OF

F.A.T.
APR 26 1994

THIS SPACE PROVIDED FOR RECORDING USE

94 APR 20 PM 4:03

RECORDED
CATHY PEARSALL-STIPEK
AUDITOR PIERCE CO. WASH

WHEN RECORDED RETURN TO

Name Cecelia R. Howell
SIMMONS, VIALL & LEE
Address 1640 Washington Mutual Tower
1201 Third Avenue, Ste. 1640
City, State, Zip Seattle, WA 98101

Statutory Warranty Deed

THE GRANTOR Port of Tacoma Motor Inn, Inc., a Washington Corporation

for and in consideration of completion of an IRC Section 1031 tax-deferred exchange

in hand paid, conveys and warrants to KYUNG W. LEE and GIL JA LEE, husband and wife

the following described real estate, situated in the County of Pierce, State of Washington:

See Exhibit "A" attached hereto and herein incorporated by this reference

SUBJECT TO: Exhibit "B" attached hereto

EXCISE TAX PAID $ 24174.00
Re. No. 8027716 Date 4-28-94
Pierce County
By [signature] Auth. Sig

Property being conveyed to the Grantee by the Grantor at the instruction and direction of Advantage Exchange Services, Inc., the qualified intermediary.

Dated 4-27-1994, 19 94

Port of Tacoma Motor Inn, Inc.
a Washington Corporation
By: [signature]
Its: PRESIDENT

STATE OF WASHINGTON, } ss.
County of

I hereby certify that I know or have satisfactory evidence that

is the person(s) who appeared before me, and said person(s) acknowledged that (___he___) signed this instrument and acknowledged it to be free and voluntary act for the uses and purposes mentioned in this instrument.

Dated:

Notary Public in and for the State of Washington, residing at

My appointment expires

STATE OF WASHINGTON, } ss.
County of King

9404280942

I certify that I know or have satisfactory evidence that In Sil Kim

is the person(s) who appeared before me, and said person(s) acknowledged that (___he___) signed this instrument, on oath stated that she is authorized to execute the instrument and acknowledged it as the Vice-President of Port of Tacoma Motor Inn, Inc.

to be the free and voluntary act of such party [illegible] and purposes mentioned in this instrument.

Dated:

Cecelia R. Howell

Notary Public in and for the State of Washington, residing at Lynnwood

My appointment expires 5-19-

NOTICE: IF THE DOCUMENT IN THIS FRAME IS LESS CLEAR THAN THIS NOTICE, IT IS DUE TO THE QUALITY OF THE DOCUMENT.

NOTICE: IF THE DOCUMENT IN THIS FRAME IS LESS CLEAR THAN THIS NOTICE, IT IS DUE TO THE QUALITY OF THE DOCUMENT.

EXHIBIT A

Order No. 368304

D-E-S-C-R-I-P-T-I-O-N

PARCEL "A":
Beginning at the Northeast corner of the West 30 acres of the Northeast quarter of the Northeast quarter of Section 11, Township 20 North, Range 3 East of the Willamette Meridian; thence South along the East line of said West 30 acres to the North line of property condemned by United States of America for PSH #1 by U.S.D.C Cause No. 2549; thence Westerly and Northerly along said North line of said condemned property and the North line of property conveyed to the State of Washington for PSH #1 by deed recorded under Recording No. 1896305 to a point 322.50 feet South of the North line of said Northeast quarter of the Northeast quarter; thence Easterly on a line parallel with the North line of said Northeast quarter of the Northeast quarter, a distance of approximately 237.83 feet to the Easterly line of the West 15 acres of the Northeast quarter of the Northeast quarter of said Section 11; thence North along said East line of the West 15 acres a distance of approximately 322.50 feet to the North line of said Northeast quarter of the Northeast quarter of said Section 11; thence Easterly along said North line, a distance of approximately 495 feet to the point of beginning, in Pierce County, Washington.

EXCEPT the following described property:
Commencing at the Northwest corner of the Northeast quarter of the Northeast quarter of Section 11, Township 20 North, Range 3 East of the Willamette Meridian, thence South 88°02'46" East along the North line of said Subdivision, a distance of 332.10 feet; thence South 00°55'45" West, parallel to the East line of the 15 acres of said Subdivision, a distance of 137.55 feet; thence South 88°02'46" East parallel to the North line of said Subdivision, a distance of 163.00 feet to the Easterly line of the West 15 acres of said Subdivision of and the true point of beginning; thence continuing South 88°02'46" East a distance of 65.00 feet; thence South 03°39'20" West a distance of 329.63 feet to the Northerly line of the property condemned by United States of America for PSH #1 by USDC Cause No. 2549; thence Westerly and Northerly along said North line of said condemned property and the North line of property conveyed to the State of Washington for PSH #1 by deed recorded under Recording No. 1896305, the following three courses and distances:
North 76°51'45" West 117.35 feet; thence around a curve to the right, the center of which bears North 13°08'15" East having a central angle of 39°17'30" a radius of 309.00 feet, an arc distance of 212.11; thence North 37°34'15" West along the Northeasterly right of way margin a distance of 4.21 feet to an extension of a line 322.50 feet South of and parallel to the North line of said Subdivision; thence South 88°02'46" East along a line 322.50 feet South of and parallel to the North line of said Subdivision, a distance of 237.83 feet to the East line of the West 15 acres of said Subdivision; thence North 00°55'45" East along the East line of the West 15 acres of said Subdivision 185.00 feet to the true point of beginning.

1 SIC
1 Cl

9404280942

NOTICE: IF THE DOCUMENT IN THIS FRAME IS LESS CLEAR THAN THIS NOTICE, IT IS DUE TO THE QUALITY OF THE DOCUMENT.

32 X 1

BK 1018PG0648

EXHIBIT A

Order No. 368304

PARCEL "B":
An easement for ingress, egress and utilities as contained in reservation of easement recorded under Recording No. 9204010552, in Pierce County, Washington.

15K

9404280942

NOTICE: IF THE DOCUMENT IN THIS FRAME IS LESS CLEAR THAN THIS NOTICE, IT IS DUE TO THE QUALITY OF THE DOCUMENT.

NOTICE: IF THE DOCUMENT IN THIS FRAME IS LESS CLEAR THAN THIS NOTICE, IT IS DUE TO THE QUALITY OF THE DOCUMENT.

EXHIBIT B BK T018PG0649

Schedule B - Section 2
Continued

Order No. 388304

Condemnation of access to State Highway Number 1 and of light, view and air by Decree to United States of America by Decree entered undisclosed under United States District Court No. 2549.

The interest of the United States of America is now held by Washington State Highway Commission, Department of Highways by instrument recorded September 4, 1964 under Recording No. 2069940.

Easement and conditions contained therein:
Recorded: April 1, 1992
Recording No.: 9204010549
For: signs
Affects: as delineated therein at exhibit D-4

Easement and conditions contained therein:
Recorded: April 1, 1992
Recording No.: 9204010550
For: a common parking area
Affects: as delineated therein at exhibit E-4

Easement and conditions contained therein:
Recorded: April 1, 1992
Recording No.: 9204010551
For: a common parking area
Affects: Northerly portion of the herein described property

Terms and conditions contained in instrument recorded under Recording No. 9204010552 wherein an easement was reserved (being Parcel "B" herein) to benefit Parcel "A" herein.

Terms and conditions contained in grant of sign easement recorded under Recording No. 9204010553, which is beneficial to Parcel "A" herein.

Said lease, among other things, provides for an option to purchase.

Appliance Lease dated December 1, 1983 for a term of 12 months and thereafter until terminated; filed under Recording No. 8402060186:
Lessor: Washington Natural Gas Company
Lessee: Nendels, M & S Inc.

Unrecorded leaseholds, if any, rights of vendors and chattel mortgages of personal property and rights of tenants to remove trade fixtures at the expiration of the term.

Appliance Lease dated June 4, 1990 for a term of 12 months and thereafter until terminated; filed under Recording No. 9008130225:
Lessor: Port of Tacoma Inn
Lessee: Washington Natural Gas Company

TKIC LKW
lcl

9404280942

AUDITOR'S NOTE

LEGIBILITY FOR RECORDING AND COPYING UNSATISFACTORY IN A PORTION OF THIS INSTRUMENT WHEN RECEIVED.

NOTICE: IF THE DOCUMENT IN THIS FRAME IS LESS CLEAR THAN THIS NOTICE, IT IS DUE TO THE QUALITY OF THE DOCUMENT.

32 X

PIERCE COUNTY, WA
9810020013
10-2-1998 08:30 am
Fee Amt: $11.00

(3)
AFTER RECORDING MAIL TO:
Star Lodging of the Northwest, L.L.C. dba Hometel Inn
11101 SE 208th St #1224
Kent, WA 98031

Filed for Record at Request of
First American Title Company
Escrow Number: 10285ISS

Statutory Warranty Deed

Grantor(s): Kyung W. Lee, Gil Ja Lee
Grantee(s): Star Lodging of the Northwest, L.L.C. dba Hometel Inn
Abbreviated Legal: NE Quarter NE Qurter, records of Pierce County, WA, 11, 20, 3
Additional legal(s) on page:
Assessor's Tax Parcel Number(s): 032011-1-049

THE GRANTOR Kyung W. Lee and Gil Ja Lee, husband and wife
for and in consideration of TEN DOLLARS AND OTHER GOOD AND VALUABLE CONSIDERATION
in hand paid, conveys and warrants to Star Lodging of the Northwest, L.L.C., a
Washington Limited Liability Company dba Hometel Inn
the following described real estate, situated in the County of Pierce , State of Washington:
SEE ATTACHED LEGAL DESCRIPTION

SITUATE IN THE COUNTY OF PIERCE, STATE OF WASHINGTON.

FAT 397705-1
OCT 0 1 1998

See Attached Exhibit A
Dated this 29th day of September 1998

By _____ By _____
Kyung W. Lee

By _____ By _____
Gil Ja Lee

STATE OF Washington }
County of King } *SS:*

I certify that I know or have satisfactory evidence that Kyung W. Lee and Gil Ja Lee

are the person s who appeared before me, and said person s acknowledged that they signed this instrument and acknowledge it to be their free and voluntary act for the uses and purposes mentioned in this instrument.

Dated: September 30th, 1998

CARRIANNE BALLOU
STATE OF WASHINGTON
NOTARY - - PUBLIC
MY COMMISSION EXPIRES 6-21-01

Carrianne Ballou
Notary Public in and for the State of Washington
Residing at Pierce County
My appointment expires: 6/21/01

ETN: 978654 10-1-1998
Excise Tax Collected: $39780.00
Cathy Pearsall-Stipek CPO Pierce County Auditor
BY: LISA DRURY

9810020013

PARCEL A:

BEGINNING AT THE NORTHEAST CORNER OF THE WEST 30 ACRES OF THE NORTHEAST QUARTER OF THE NORTHEAST QUARTER OF SECTION 11, TOWNSHIP 20 NORTH, RANGE 3 EAST OF THE WILLAMETTE MERIDIAN; THENCE SOUTH ALONG THE EAST LINE OF SAID WEST 30 ACRES TO THE NORTH LINE OF PROPERTY CONDEMNED BY UNITED STATES OF AMERICA FOR PSH #1 BY U.S.D.C CAUSE NO. 2549;
THENCE WESTERLY AND NORTHERLY ALONG SAID NORTH LINE OF SAID CONDEMNED PROPERTY AND THE NORTH LINE OF PROPERTY CONVEYED TO THE STATE OF WASHINGTON FOR PSH #1 BY DEED RECORDED UNDER RECORDING NO. 1896305 TO A POINT 322.50 FEET SOUTH OF THE NORTH LINE OF SAID NORTHEAST QUARTER OF THE NORTHEAST QUARTER; THENCE EASTERLY ON A LINE PARALLEL WITH THE NORTH LINE OF SAID NORTHEAST QUARTER OF THE NORTHEAST QUARTER, A DISTANCE OF APPROXIMATELY 237.83 FEET TO THE EASTERLY LINE OF THE WEST 15 ACRES OF THE NORTHEAST QUARTER OF THE NORTHEAST QUARTER OF SAID SECTION 11;
THENCE NORTH ALONG SAID EAST LINE OF THE WEST 15 ACRES A DISTANCE OF APPROXIMATELY 322.50 FEET TO THE NORTH LINE OF SAID NORTHEAST QUARTER OF THE NORTHEAST QUARTER OF SAID SECTION 11;
THENCE EASTERLY ALONG SAID NORTH LINE, A DISTANCE OF APPROXIMATELY 495 FEET TO THE POINT OF BEGINNING, IN PIERCE COUNTY, WASHINGTON;
EXCEPT THE FOLLOWING DESCRIBED PROPERTY:

COMMENCING AT THE NORTHWEST CORNER OF THE NORTHEAST QUARTER OF THE NORTHEAST QUARTER OF SECTION 11, TOWNSHIP 20 NORTH, RANGE 3 EAST OF THE WILLAMETTE MERIDIAN;
THENCE SOUTH 88°02'46" EAST ALONG THE NORTH LINE OF SAID SUBDIVISION, A DISTANCE OF 332.10 FEET;
THENCE SOUTH 00°55'45" WEST, PARALLEL TO THE EAST LINE OF THE 15 ACRES OF SAID SUBDIVISION, A DISTANCE OF 137.55 FEET;

THENCE SOUTH 88°02'46" EAST PARALLEL TO THE NORTH LINE OF SAID SUBDIVISION, A DISTANCE OF 163.00 FEET TO THE EASTERLY LINE OF THE WEST 15 ACRES OF SAID SUBDIVISION OF AND THE TRUE POINT OF BEGINNING;
THENCE CONTINUING SOUTH 88°02'46" EAST A DISTANCE OF 65.00 FEET;
THENCE SOUTH 03°39'20" WEST A DISTANCE OF 329.63 FEET TO THE NORTHERLY LINE OF THE PROPERTY CONDEMNED BY UNITED STATES OF AMERICA FOR PSH #1 BY USDC CAUSE NO. 2549;
THENCE WESTERLY AND NORTHERLY ALONG SAID NORTH LINE OF SAID CONDEMNED PROPERTY AND THE NORTH LINE OF PROPERTY CONVEYED TO THE STATE OF WASHINGTON FOR PSH #1 BY DEED RECORDED UNDER RECORDING NO. 1896305, THE FOLLOWING THREE COURSES AND DISTANCES:

NORTH 76°51'45" WEST 117.35 FEET;
THENCE AROUND A CURVE TO THE RIGHT, THE CENTER OF WHICH BEARS NORTH 13°08'15" EAST HAVING A CENTRAL ANGLE OF 39°17'30" A RADIUS OF 309.00 FEET, AN ARC DISTANCE OF 212.11;
THENCE NORTH 37°34'15" WEST ALONG THE NORTHEASTERLY RIGHT OF WAY MARGIN A DISTANCE OF 4.21 FEET TO AN EXTENSION OF A LINE 322.50 FEET SOUTH OF AND PARALLEL TO THE NORTH LINE OF SAID SUBDIVISION;

THENCE SOUTH 88°02'46" EAST ALONG A LINE 322.50 FEET SOUTH OF AND PARALLEL TO THE NORTH LINE OF SAID SUBDIVISION, A DISTANCE OF 237.83 FEET TO THE EAST LINE OF THE WEST 15 ACRES OF SAID SUBDIVISION;
THENCE NORTH 00°55'45" EAST ALONG THE EAST LINE OF THE WEST 15 ACRES OF SAID SUBDIVISION 185.00 FEET TO THE TRUE POINT OF BEGINNING.

PARCEL B:

AN EASEMENT FOR INGRESS AND EGRESS AS CONTAINED IN RESERVATION OF EASEMENT RECORDED UNDER RECORDING NO. 9204010552, IN PIERCE COUNTY, WASHINGTON.

Subject to:

APPLIANCE LEASE DATED DECEMBER 1, 1983 FOR A TERM OF 12 MONTHS AND THEREAFTER UNTIL TERMINATED; FILED UNDER RECORDING NO. 8402060186:
LESSOR: WASHINGTON NATURAL GAS COMPANY
LESSEE: NENDELS, M & S INC.

APPLIANCE LEASE DATED JUNE 4, 1990 FOR A TERM OF 12 MONTHS AND THEREAFTER UNTIL TERMINATED; FILED UNDER RECORDING NO. 9008130225:
LESSOR: PORT OF TACOMA INN
LESSEE: WASHINGTON NATURAL GAS COMPANY

CONDEMNATION OF ACCESS TO STATE HIGHWAY NUMBER 1 AND OF LIGHT, VIEW AND AIR BY DECREE TO UNITED STATES OF AMERICA BY DECREE ENTERED UNDISCLOSED UNDER UNITED STATES DISTRICT COURT NO. 2549.

THE INTEREST OF THE UNITED STATES OF AMERICA IS NOW HELD BY WASHINGTON STATE HIGHWAY COMMISSION, DEPARTMENT OF HIGHWAYS BY INSTRUMENT RECORDED SEPTEMBER 4, 1964 UNDER RECORDING NO. 2069940.

EASEMENT AND CONDITIONS CONTAINED THEREIN:
RECORDED: APRIL 1, 1992
RECORDING NO.: 9204010549
FOR: SIGNS
AFFECTS: REFER TO SAID INSTRUMENT FOR THE EXACT LOCATION

EASEMENT AND CONDITIONS CONTAINED THEREIN:
RECORDED: APRIL 1, 1992
RECORDING NO.: 9204010550
FOR: A COMMON PARKING AREA
AFFECTS: REFER TO SAID INSTRUMENT FOR THE EXACT LOCATION

EASEMENT AND CONDITIONS CONTAINED THEREIN:
RECORDED: APRIL 1, 1992
RECORDING NO.: 9204010551
FOR: A COMMON PARKING AREA
AFFECTS: REFER TO SAID INSTRUMENT FOR THE EXACT LOCATION

TERMS AND CONDITIONS CONTAINED IN INSTRUMENT RECORDED UNDER RECORDING NO. 9204010552 WHEREIN AN EASEMENT WAS RESERVED (BEING PARCEL B HEREIN) TO BENEFIT PARCEL A HEREIN.
A COPY OF WHICH IS HERETO ATTACHED.

TERMS AND CONDITIONS CONTAINED IN GRANT OF SIGN EASEMENT RECORDED UNDER RECORDING NO. 9204010553, WHICH IS BENEFICIAL TO PARCEL "A" HEREIN.

1 LCS 200311649

200502080757 3 PGS
02-08-2005 03:47pm $21.00
PIERCE COUNTY, WASHINGTON

AFTER RECORDING MAIL TO:

KS Family, LLC
3514 Shorecliff Drive NE
Tacoma, WA 98422

STATUTORY WARRANTY DEED

Assessor's Property Tax Parcel/Account Number: 0320111049
Legal Description (Abbreviated) : PTN NE 1/4 NE 1/4 SEC 11, T20N, R03E, W/M

THE GRANTOR Star Lodging of the Northwest, L.L.C.., a Washington limited liability company for and in consideration of **Ten Dollars and Other Good and Valuable Consideration** in hand paid, conveys, and warrants to **KS Family, LLC, a Washington limited liability company** the following described real estate, situated in the County of Pierce, state of Washington:

SEE PAGE 2, EXHIBIT "A" ATTACHED HERETO AND MADE A PART HEREOF BY REFERENCE FOR COMPLETE LEGAL DESCRIPTION.

SEE EXHIBIT "B" ATTACHED HERETO AND MADE A PART HEREOF BY REFERENCE FOR EXCEPTIONS TO TITLE.

Dated: **January 26, 2005**

Star Lodging of the Northwest, L.L.C.

By: Amvit Pal Singh 2/7/05
Amvit Pal Singh, Member

By: G. S. Malhi
Gurchuran Singh Malhi, Member

By: Gill
Rajinder Singh Gill, Member

CYNTHIA L. FOLEY NOTARY PUBLIC STATE OF WASHINGTON COMMISSION EXPIRES 9-20-07

STATE OF WASHINGTON)
)-ss
COUNTY OF PIERCE)

I certify that I know or have satisfactory evidence that **Amvit Pal Singh, Gurchuran Singh Malhi and Rajinder Singh Gill** are the persons who appeared before me, and said persons acknowledged that they signed this instrument, on oath stated that they are authorized to execute the instrument and acknowledged it as the MEMBERS of **Star Lodging of the Northwest, L.L.C.** to be the free and voluntary act of such party for the uses and purposes mentioned in this instrument.

Dated: 2-7-05

Cynthia L. Foley
Notary Public in and for the state of WASHINGTON
My appointment expires 9-20-07

LPB-10(i) 7/97

4071616 2 PGS
02-08-2005 03:37pm ERJOHNSO
EXCISE COLLECTED:$45,900.00 AFF.FEE:$0.00
PAT MCCARTHY, AUDITOR
PIERCE COUNTY, WASHINGTON

21

EXHIBIT "A"

PARCEL A:

BEGINNING AT THE NORTHEAST CORNER OF THE WEST 30 ACRES OF THE NORTHEAST QUARTER OF THE NORTHEAST QUARTER OF SECTION 11, TOWNSHIP 20 NORTH, RANGE 3 EAST OF THE WILLAMETTE MERIDIAN; THENCE SOUTH ALONG THE EAST LINE OF SAID WEST 30 ACRES TO THE NORTH LINE OF PROPERTY CONDEMNED BY UNITED STATES OF AMERICA FOR PSH #1 BY U.S.D.C CAUSE NO. 2549;
THENCE WESTERLY AND NORTHERLY ALONG SAID NORTH LINE OF SAID CONDEMNED PROPERTY AND THE NORTH LINE OF PROPERTY CONVEYED TO THE STATE OF WASHINGTON FOR PSH #1 BY DEED RECORDED UNDER RECORDING NO. 1896305 TO A POINT 322.50 FEET SOUTH OF THE NORTH LINE OF SAID NORTHEAST QUARTER OF THE NORTHEAST QUARTER;
THENCE EASTERLY ON A LINE PARALLEL WITH THE NORTH LINE OF SAID NORTHEAST QUARTER OF THE NORTHEAST QUARTER, A DISTANCE OF APPROXIMATELY 237.83 FEET TO THE EASTERLY LINE OF THE WEST 15 ACRES OF THE NORTHEAST QUARTER OF THE NORTHEAST QUARTER OF SAID SECTION 11;
THENCE NORTH ALONG SAID EAST LINE OF THE WEST 15 ACRES A DISTANCE OF APPROXIMATELY 322.50 FEET TO THE NORTH LINE OF SAID NORTHEAST QUARTER OF THE NORTHEAST QUARTER OF SAID SECTION 11;
THENCE EASTERLY ALONG SAID NORTH LINE, A DISTANCE OF APPROXIMATELY 495 FEET TO THE POINT OF BEGINNING, IN PIERCE COUNTY, WASHINGTON;

EXCEPT THE FOLLOWING DESCRIBED PROPERTY:

COMMENCING AT THE NORTHWEST CORNER OF THE NORTHEAST QUARTER OF THE NORTHEAST QUARTER OF SECTION 11, TOWNSHIP 20 NORTH, RANGE 3 EAST OF THE WILLAMETTE MERIDIAN;
THENCE SOUTH 88° 02' 46" EAST ALONG THE NORTH LINE OF SAID SUBDIVISION, A DISTANCE OF 332.10 FEET;
THENCE SOUTH 00° 55' 45" WEST, PARALLEL TO THE EAST LINE OF THE 15 ACRES OF SAID SUBDIVISION, A DISTANCE OF 137.55 FEET;
THENCE SOUTH 88° 02' 46" EAST PARALLEL TO THE NORTH LINE OF SAID SUBDIVISION, A DISTANCE OF 163.00 FEET TO THE EASTERLY LINE OF THE WEST 15 ACRES OF SAID SUBDIVISION OF AND THE TRUE POINT OF BEGINNING;
THENCE CONTINUING SOUTH 88° 02' 46" EAST A DISTANCE OF 65.00 FEET;
THENCE SOUTH 03° 39' 20" WEST A DISTANCE OF 329.63 FEET TO THE NORTHERLY LINE OF THE PROPERTY CONDEMNED BY UNITED STATES OF AMERICA FOR PSH #1 BY U.S.D.C. CAUSE NO. 2549;
THENCE WESTERLY AND NORTHERLY ALONG SAID NORTH LINE OF SAID CONDEMNED PROPERTY AND THE NORTH LINE OF PROPERTY CONVEYED TO THE STATE OF WASHINGTON FOR PSH #1 BY DEED RECORDED UNDER RECORDING NO. 1896305, THE FOLLOWING THREE COURSES AND DISTANCES;

NORTH 76° 51' 45" WEST, 117.35 FEET;
THENCE AROUND A CURVE TO THE RIGHT, THE CENTER OF WHICH BEARS NORTH 13° 08' 15" EAST HAVING A CENTRAL ANGLE OF 39° 17' 30", A RADIUS OF 309.00 FEET, AN ARC DISTANCE OF 212.11;
THENCE NORTH 37° 34' 15" WEST ALONG THE NORTHEASTERLY RIGHT OF WAY MARGIN A DISTANCE OF 4.21 FEET TO AN EXTENSION OF A LINE 322.50 FEET SOUTH OF AND PARALLEL TO THE NORTH LINE OF SAID SUBDIVISION;
THENCE SOUTH 88 02" 46" EAST ALONG A LINE 322.50 FEET SOUTH OF AND PARALLEL TO THE NORTH LINE OF SAID SUBDIVISION, A DISTANCE OF 237.83 FEET TO THE EAST LINE OF THE WEST 15 ACRES OF SAID SUBDIVISION;
THENCE NORTH 00° 55' 45" EAST ALONG THE EAST LINE OF THE WEST 15 ACRES OF SAID SUBDIVISION, 185.00 FEET TO THE TRUE POINT OF BEGINNING;

PARCEL B:

AN EASEMENT FOR INGRESS AND EGRESS AS CONTAINED IN RESERVATION OF EASEMENT RECORDED APRIL 1, 1992 UNDER RECORDING NO. 9204010552, IN PIERCE COUNTY, WASHINGTON;

SITUATE in the County of Pierce, STATE OF WASHINGTON.

EXHIBIT "B"

1. Relinquishment of all existing, future or potential easements for access, light, view and air, and all rights of ingress, egress and regress to, from and between the land and the highway or highways constructed on lands condemned by proceedings under Pierce County Superior Court Cause No. 2549.
2. Easement and the terms and conditions thereof recorded under Recording No. 9204010549.
3. Easement and the terms and conditions thereof recorded under Recording No. 9204010550.
4. Easement and the terms and conditions thereof recorded under Recording No. 9204010551.
5. Terms and conditions contained in instrument recorded under Recording No. 9204010552.
6. Terms and conditions contained in grant of sign easement recorded under Recording No. 9204010553.

201309090543
Electronically Recorded
Pierce County, WA
09/09/2013 1:54 PM
Pages: 4 Fee: $75.00

After Recording Return To:
Ameritrust CDC
Attn: Diane Blashill
421 W. Riverside, Suite 1081
Spokane, WA 99201

OLD REPUBLIC TITLE, LTD. 07-109186
75/4

MEMORANDUM OF LEASE

Grantor: (1) KS Family, LLC

Grantee: (1) Fife RV & Auto Center, Inc.

Abbreviated Legal: Ptn of NE 1/4 of the NE 1/4 of Sect. 11, Township 20 N, R 3 E, W.M.

Tax Parcel No.: 032011-104-9

THIS INDENTURE made and entered into this 23rd day of August, 2013, by and between KS Family, LLC, a Washington limited liability company, hereinafter called "Lessor", and Fife RV & Auto Center, Inc., a Washington corporation, hereinafter called "Lessee".

WITNESSETH

That for the term and upon the terms and conditions set forth in the Lease Agreement dated January 10, 2013 (including any amendments or addendums thereto), and which commenced on February 1, 2013 from the Lessor to Lessee, the Lessor has leased, demised and let, and does hereby lease, demise and let unto Lessee its interest in the following described real property:

SEE EXHIBIT "A" ATTACHED HERETO AND BY THIS REFERENCE INCORPORATED HEREIN.

The lease, including options to renew or extend, is for a term of twenty one (21) years commencing on February 1, 2013 and terminating on January 31, 2034.

The lease is subordinate, in all respects and without qualification whatsoever, to the Deed of Trust of even date herewith granted by Lessor to Ameritrust CDC (and subsequently assigned to the United States Small Business Administration) to secure a loan in the amount of Six Hundred Ninety Thousand and 00/100 Dollars ($690,000.00) as referenced in that certain U.S. Small Business Administration Authorization for Debenture Guarantee (SBA 504 Loan), Loan No. 53847550-05 (as amended).

In witness thereof, the parties hereto have caused their respective names to be hereto subscribed as of the day and year first above written.

LESSOR:

KS Family, LLC,
a Washington limited liability company

By:_____
Kevin Carl, Manager/Sole Member

LESSEE:

Fife RV & Auto Center, Inc.,
a Washington corporation

By:_____
Kevin Carl, President

[Notary's Acknowledgments on next Page]

STATE OF WASHINGTON)
) ss.
COUNTY OF PIERCE)

I certify that I know or have satisfactory evidence that **Kevin Carl** is the person who signed this instrument and acknowledged it as the **Manager/Sole Member** of **KS Family, LLC**, a Washington limited liability company, to be the free and voluntary act of such entity for the uses and purposes mentioned in the instrument.

DATED this 23rd day of August, 2013.



Peter A. Deming
NOTARY PUBLIC in and for the State
of Washington, residing at Kent.
My appointment expires: May 7, 2016

STATE OF WASHINGTON)
) ss.
COUNTY OF PIERCE)

I certify that I know or have satisfactory evidence that **Kevin Carl** is the person who signed this instrument and acknowledged it as the **President** of **Fife RV & Auto Center, Inc.**, a Washington corporation, to be the free and voluntary act of such entity for the uses and purposes mentioned in the instrument.

DATED this 23rd day of August, 2013.



Peter A. Deming
NOTARY PUBLIC in and for the State
of Washington, residing at Kent.
My appointment expires: May 7, 2016

EXHIBIT "A"
LEGAL DESCRIPTION

Beginning at the Northeast corner of the West 30 acres of the Northeast quarter of the Northeast quarter of Section 11, Township 20 North, Range 3 East, W.M.;
THENCE South along the East line of said West 30 acres to the North line of property condemned by United States of America for PSH #1 by U.S.D.C. Cause No. 2549;
THENCE Westerly and Northerly along said North line of said Condemned property and the North line of property conveyed to the State of Washington for PSH #1 by Deed recorded under Recording No. 1896305 to a point 322.50 feet South of the North line of said Northeast quarter of the Northeast quarter;
THENCE Easterly on a line parallel with the North line of said Northeast quarter of the Northeast quarter, a distance of approximately 237.83 feet to the Easterly line of the West 15 acres of the Northeast quarter of the Northeast quarter of said Section 11;
THENCE North along said East line of the West 15 acres a distance of approximately 322.50 feet to the North line of said Northeast quarter of the Northeast quarter of Section 11;
THENCE Easterly along said North line, a distance of approximately 495 feet to the Point of Beginning, in Pierce County, Washington;
EXCEPT the following described property:
Commencing at the Northwest corner of the Northeast quarter of the Northeast quarter of Section 11, Township 20 North, Range 3 East, W.M.;
THENCE South 88°02'46" East along the North line of said Subdivision, a division of 332.10 feet;
THENCE South 00°55'45" West, parallel to the East line of the 15 acres of said Subdivision, a distance of 137.55 feet;
THENCE South 88°02'46" East parallel to the North line of said Subdivision, a distance of 163.00 feet to the Easterly line of the West 15 acres of said Subdivision and the True Point of Beginning;
THENCE continuing South 88°02'46" East a distance of 65.00 feet;
THENCE South 03°39'20" West a distance of 329.63 feet to the Northerly line of the property condemned by the United States of America for PHS #1 by U.S.D.C. Cause No. 2549;
THENCE Westerly and Northerly along said North line of said Condemned property and the North line of property conveyed to the State of Washington for PSH #1 by Deed recorded under Recording No. 1896305, the following three courses and distances:
North 76°51'45" West, 117.35 feet;
THENCE around a curve to the right, the center of which bears North 13°08'15" East having a central angle of 39°17'30", a radius of 309.00 feet, an arc distance of 212.11;
THENCE North 37°34'15" West along the Northeasterly right of way margin a distance of 4.21 feet to an extension of a line 322.50 feet South of and parallel to the North line of said Subdivision;
THENCE South 88°02'46" East along a line 322.50 feet South of and parallel to the North line of said Subdivision, a distance of 237.83 feet to the East line of the West 15 acres of said Subdivision;
THENCE North 00°55'45" East along the East line of the West 15 acres of said Subdivision, 185.00 feet to the True Point of Beginning;
TOGETHER WITH an easement for ingress and egress as contained in reservation of easement recorded April 1, 1992 under Recording No. 9204010552, in Pierce County, Washington.
SITUATE in the County of Pierce, State of Washington

SOUNDTRANSIT

USER QUESTIONNAIRE INFORMATION (ASTM)

User representative: ***Sound Transit – Ross Stainsby***

Date: ***February 2021***

Project Name: ***Tacoma Dome Link Extension***

Property Name and TD #: ***Fife RV Center (East Property), TD 4030***

Project Number: ***AE 0030-17***

ASTM 1527-13 USER QUESTIONS

ASTM 1527-13 includes a user questionnaire that must be completed by the user in order to qualify for Landowner Liability Protections (LLPs) under CERCLA. The following questions are to be completed by the user or representatives of the user.

1. Are you aware of any environmental cleanup liens against the property that are filed or recorded under federal, tribal, state or local law?
   ___No_____
2. Are you aware of any activity and use limitations, such as engineering controls, land use restrictions or institutional controls that are in place at the site and/or have been filed or recorded in a registry under federal, tribal, state or local law?
   ___No_____
3. As the user of this ESA do you have any specialized knowledge or experience related to the property or nearby properties?
   ___No_____
4. For example, are you involved in the same line of business as the current or former occupants of the property or an adjoining property so that you would have specialized knowledge of the chemicals and processes used by this type of business?
   ___No_____
5. Does the purchase price being paid for this property reasonably reflect the fair market value of the property? If you conclude that there is a difference, have you considered whether the lower purchase price is because contamination is known or believed to be present at the property? ___I am not aware of the purchase price. _____
6. Are you aware of commonly known or reasonably ascertainable information about the property that would help the environmental professional to identify conditions indicative of releases or threatened releases? __No_____

   For example, as user,

   (a) do you know the past uses of the property?
   __No_____
   (b) do you know of specific chemicals that are present or once were present at the property?
   __No_____
   (c) do you know of spills or other chemical releases that have taken place at the property?
   __No_____
   (d) do you know of any environmental cleanups that have taken place at the property?
   __No_____

7. As the user of this ESA, based on your knowledge and experience related to the property are there any obvious indicators that point to the presence or likely presence of contamination on the property?
   ____No_____

Appendix B

EDR Radius Map Report

HOMETEL INN
3520 PACIFIC HWY E
Tacoma, WA 98424

Inquiry Number: 6218044.2s
October 06, 2020

The EDR Radius Map™ Report

6 Armstrong Road, 4th floor
Shelton, CT 06484
Toll Free: 800.352.0050
www.edrnet.com

TABLE OF CONTENTS

SECTION	PAGE
Executive Summary	ES1
Overview Map	2
Detail Map	3
Map Findings Summary	4
Map Findings	8
Orphan Summary	1444
Government Records Searched/Data Currency Tracking	GR-1

GEOCHECK ADDENDUM

GeoCheck - Not Requested

Thank you for your business.
Please contact EDR at 1-800-352-0050
with any questions or comments.

Disclaimer - Copyright and Trademark Notice

This Report contains certain information obtained from a variety of public and other sources reasonably available to Environmental Data Resources, Inc. It cannot be concluded from this Report that coverage information for the target and surrounding properties does not exist from other sources. **NO WARRANTY EXPRESSED OR IMPLIED, IS MADE WHATSOEVER IN CONNECTION WITH THIS REPORT. ENVIRONMENTAL DATA RESOURCES, INC. SPECIFICALLY DISCLAIMS THE MAKING OF ANY SUCH WARRANTIES, INCLUDING WITHOUT LIMITATION, MERCHANTABILITY OR FITNESS FOR A PARTICULAR USE OR PURPOSE. ALL RISK IS ASSUMED BY THE USER. IN NO EVENT SHALL ENVIRONMENTAL DATA RESOURCES, INC. BE LIABLE TO ANYONE, WHETHER ARISING OUT OF ERRORS OR OMISSIONS, NEGLIGENCE, ACCIDENT OR ANY OTHER CAUSE, FOR ANY LOSS OF DAMAGE, INCLUDING, WITHOUT LIMITATION, SPECIAL, INCIDENTAL, CONSEQUENTIAL, OR EXEMPLARY DAMAGES. ANY LIABILITY ON THE PART OF ENVIRONMENTAL DATA RESOURCES, INC. IS STRICTLY LIMITED TO A REFUND OF THE AMOUNT PAID FOR THIS REPORT.** Purchaser accepts this Report "AS IS". Any analyses, estimates, ratings, environmental risk levels or risk codes provided in this Report are provided for illustrative purposes only, and are not intended to provide, nor should they be interpreted as providing any facts regarding, or prediction or forecast of, any environmental risk for any property. Only a Phase I Environmental Site Assessment performed by an environmental professional can provide information regarding the environmental risk for any property. Additionally, the information provided in this Report is not to be construed as legal advice.

Copyright 2020 by Environmental Data Resources, Inc. All rights reserved. Reproduction in any media or format, in whole or in part, of any report or map of Environmental Data Resources, Inc., or its affiliates, is prohibited without prior written permission.

EDR and its logos (including Sanborn and Sanborn Map) are trademarks of Environmental Data Resources, Inc. or its affiliates. All other trademarks used herein are the property of their respective owners.

EXECUTIVE SUMMARY

A search of available environmental records was conducted by Environmental Data Resources, Inc (EDR). The report was designed to assist parties seeking to meet the search requirements of EPA's Standards and Practices for All Appropriate Inquiries (40 CFR Part 312), the ASTM Standard Practice for Environmental Site Assessments (E 1527-13), the ASTM Standard Practice for Environmental Site Assessments for Forestland or Rural Property (E 2247-16), the ASTM Standard Practice for Limited Environmental Due Diligence: Transaction Screen Process (E 1528-14) or custom requirements developed for the evaluation of environmental risk associated with a parcel of real estate.

TARGET PROPERTY INFORMATION

ADDRESS

3520 PACIFIC HWY E
TACOMA, WA 98424

COORDINATES

Latitude (North):	47.2420160 - 47° 14' 31.25''
Longitude (West):	122.3804620 - 122° 22' 49.66''
Universal Tranverse Mercator:	Zone 10
UTM X (Meters):	546889.0
UTM Y (Meters):	5232026.5
Elevation:	17 ft. above sea level

USGS TOPOGRAPHIC MAP ASSOCIATED WITH TARGET PROPERTY

Target Property Map:	6005109 TACOMA SOUTH, WA
Version Date:	2014
Northeast Map:	6005095 POVERTY BAY, WA
Version Date:	2014
Southeast Map:	6005097 PUYALLUP, WA
Version Date:	2014
Northwest Map:	6005511 TACOMA NORTH, WA
Version Date:	2014

AERIAL PHOTOGRAPHY IN THIS REPORT

Portions of Photo from:	20150807
Source:	USDA

MAPPED SITES SUMMARY

Target Property Address:
3520 PACIFIC HWY E
TACOMA, WA 98424

Click on Map ID to see full detail.

MAP ID	SITE NAME	ADDRESS	DATABASE ACRONYMS	RELATIVE ELEVATION	DIST (ft. & mi.) DIRECTION
A1		3520 PACIFIC HWY EAS	WA ASBESTOS		TP
A2	FIFE RV HOMETEL REDE	3520 PACIFIC HWY E	FINDS, ECHO		TP
A3		3520 PACIFIC HIGHWAY	WA HIST CDL		TP
A4		3520 PACIFIC HIGHWAY	WA HIST CDL		TP
A5	HOMETEL INN	3520 PACIFIC HWY E	WA RGA HWS		TP
A6		3520 PACIFIC HWY S T	WA ASBESTOS		TP
A7	HOMETEL INN	3520 PACIFIC HWY E	WA CSCSL, WA ALLSITES, FINDS		TP
A8	HOMETEL INN	3520 PACIFIC HWY E	WA VCP		TP
Reg	PUYALLUP RESERVATION		INDIAN RESERV	Same	1 ft.
A9		TRAVELODGE PORT OF T	WA SPILLS	Higher	1 ft.
B10	TACOMA PORT MOTOR IN	3518 PACIFIC HWY E	WA ALLSITES, RCRA NonGen / NLR, FINDS, ECHO	Higher	51, 0.010, North
C11	GASAMAT INC	3402 PACIFIC HWY E	EDR Hist Auto	Higher	130, 0.025, NW
B12	CUMMINS NW INC	3701 PACIFIC HWY E	WA LUST, WA UST, WA ALLSITES, WA CSCSL NFA, RCRA...	Higher	234, 0.044, North
B13	CUMMINS NW INC	3701 PACIFIC HWY E	WA VCP	Higher	234, 0.044, North
C14	FIFE RV CENTER	3410 PACIFIC HWY E	WA VCP	Higher	251, 0.048, NW
C15	LA CASA REAL DRUM	3410 PACIFIC HWY E	WA CSCSL, WA ALLSITES, RCRA NonGen / NLR, FINDS,...	Higher	251, 0.048, NW
C16	TAHOMA EXPRESS 4	3408 PACIFIC HWY E	WA UST	Higher	252, 0.048, NW
C17	UNOCAL #7343	3408 PACIFIC HWY	WA ICR	Higher	252, 0.048, NW
C18	SACS MART INC	3408 PACIFIC HWY E	EDR Hist Auto	Higher	252, 0.048, NW
C19	UNOCAL 7343	3408A PACIFIC HWY E	WA ALLSITES, WA Financial Assurance	Higher	252, 0.048, NW
C20	UNOCAL SERVICE STATI	3408 PACIFIC HWY E	WA LUST, WA ALLSITES, WA CSCSL NFA, WA ASBESTOS	Higher	252, 0.048, NW
21	GLACIER MOTEL DRUG B	3401 PACIFIC HWY E	WA ALLSITES, WA SPILLS, RCRA NonGen / NLR, FINDS,...	Higher	453, 0.086, NW
D22	FIFE VEHICLE DIV & D	3725 PACIFIC HWY E	WA ALLSITES, RCRA NonGen / NLR, FINDS, ECHO, WA...	Higher	602, 0.114, NNE
D23	FIFE CITY STREETWAST	3725 PACIFIC HWY E	WA SWF/LF	Higher	602, 0.114, NNE
24	JET AUTO WRECKING	3901 PACIFIC HWY E	WA ALLSITES, WA CSCSL NFA	Lower	646, 0.122, ENE
E25	WESTERN PETERBILT LL	3443 20TH ST E	WA MANIFEST	Higher	668, 0.127, SW
E26	WESTERN PETERBILT LL	3443 20TH ST E	WA ALLSITES, RCRA NonGen / NLR, FINDS, ECHO, WA...	Higher	668, 0.127, SW
27	LEXUS OF FIFE PARKIN	3914 PACIFIC HWY E	WA ALLSITES	Lower	741, 0.140, East
28	PAPE MACHINERY TACOM	3607 20TH ST E	WA UST, WA ALLSITES, RCRA NonGen / NLR, FINDS,...	Higher	753, 0.143, South
29	GERBER COLLISION & G	3701 20TH ST SE	WA ALLSITES, RCRA NonGen / NLR, FINDS, ECHO, WA...	Higher	774, 0.147, SSE
F30	H&H NORTHWEST COMPAN	3309 PACIFIC AVE E	WA CSCSL, WA ALLSITES	Higher	816, 0.155, WNW
31	KEY BANK	1323 34TH AVE E	WA CSCSL, WA ALLSITES, RCRA NonGen / NLR, FINDS,...	Higher	835, 0.158, NNW
F32	TEXACO STATION 12110	3251 PACIFIC HWY S	WA CSCSL, WA LUST, WA ALLSITES, FINDS, ECHO, WA...	Higher	883, 0.167, WNW
F33	TEXACO #63 232 0143	3251 PACIFIC HWY E.	WA ICR	Higher	883, 0.167, WNW
F34	TEXACO STATION 12110	3251 PACIFIC HWY S	RCRA NonGen / NLR	Higher	883, 0.167, WNW
F35	PORT OF TACOMA SHELL	3251 PACIFIC HWY 99	WA UST	Higher	883, 0.167, WNW
F36	TEXACO 63-232-0143	3251 PACIFIC HWY S	WA VCP	Higher	883, 0.167, WNW
G37	CAPPA PROPERTY	3801 20TH ST E	WA VCP	Higher	912, 0.173, SE
G38	BREMERTON TACOMA STA	3801 20TH AVE E	WA CSCSL, WA UST, WA ALLSITES, FINDS	Higher	912, 0.173, SE

MAPPED SITES SUMMARY

Target Property Address:
3520 PACIFIC HWY E
TACOMA, WA 98424

Click on Map ID to see full detail.

MAP ID	SITE NAME	ADDRESS	DATABASE ACRONYMS	RELATIVE ELEVATION	DIST (ft. & mi.) DIRECTION
39	I-5 SB PORT OF TACOM		WA CSCSL, WA ALLSITES	Higher	917, 0.174, West
40	ABRA AUTO BODY AND G	3909 PACIFIC HWY E	WA UST, WA ALLSITES, RCRA NonGen / NLR, FINDS, CA...	Lower	969, 0.184, North
H41	PM TESTING LAB INC P	3921 PACIFIC HWY E	RCRA-LQG, WA ALLSITES, WA CSCSL NFA, FINDS, ECHO,...	Lower	1006, 0.191, ENE
H42	PM TESTING LAB INC P	3921 PACIFIC HWY E	WA VCP	Lower	1006, 0.191, ENE
F43	OCCIDENTAL CHEMICAL	PACIFIC HWY E & PORT	WA ALLSITES, RCRA NonGen / NLR, WA MANIFEST	Higher	1008, 0.191, WNW
F44	PORT OF TACOMA ROAD		WA ALLSITES	Higher	1009, 0.191, WNW
I45	UNION PACIFIC RR FIF	3330 20TH ST E	RCRA-VSQG, WA SPILLS	Higher	1058, 0.200, SW
I46	UNION PACIFIC RAIL Y	3330 20TH ST	WA SPILLS, WA MANIFEST	Higher	1058, 0.200, SW
J47	NORTHWEST MINI	3901 20TH ST E	WA ALLSITES	Higher	1070, 0.203, SE
48	LEXUS OF TACOMA AT F	1708 40TH AVE CT E	WA ALLSITES, RCRA NonGen / NLR, FINDS, ECHO, WA...	Lower	1071, 0.203, East
K49	BREKKE ENTERPRISES	1320 TIDEHAVEN RD	SEMS-ARCHIVE	Higher	1073, 0.203, NNW
K50	BREKKE ENTERPRISES	1320 TIDEHAVEN RD	WA ALLSITES, WA CSCSL NFA	Higher	1073, 0.203, NNW
51	I5 PORT OF TACOMA RO	I5 & PORT OF TACOMA	WA ALLSITES	Higher	1121, 0.212, WSW
L52	COGDALL CONSTRUCTION	3600 E INDUSTRY DR E	WA ALLSITES, WA MANIFEST	Higher	1169, 0.221, South
L53	FEDERAL EXPRESS CORP	3600 INDUSTRY DR E	WA ALLSITES, RCRA NonGen / NLR, FINDS, ECHO	Higher	1169, 0.221, South
L54	COGDALL CONSTRUCTION	3600 E INDUSTRY DR E	RCRA NonGen / NLR	Higher	1169, 0.221, South
M55	HOLLY MARINA	4001 20TH NE	WA CSCSL, WA LUST, WA ICR, WA ALLSITES	Higher	1169, 0.221, SE
M56	HAWLEY MARINE	4001 20TH NE	WA VCP	Higher	1169, 0.221, SE
J57	MORNING SUN INC	3500 20TH ST E BLDG	WA ALLSITES, RCRA NonGen / NLR, FINDS, ECHO, WA...	Higher	1180, 0.223, SE
N58	FLYING J TRAVEL PLAZ	1501 33RD AVE E	WA CSCSL, WA LUST, WA ALLSITES, WA SPILLS	Higher	1196, 0.227, NW
N59	LOVE'S TRAVEL STOP #	1501 33RD AVE E	WA UST, WA ICR	Higher	1196, 0.227, NW
N60	LOVE'S TRAVEL STOP #	1501 33RD AVE E	WA ALLSITES, WA SPILLS, WA Financial Assurance, WA...	Higher	1196, 0.227, NW
N61	FLYING J TRAVEL PLAZ	1501 33RD AVE E	WA VCP	Higher	1196, 0.227, NW
62	JAGUAR LANDROVER VOL	1601 40TH AVE CT E	WA ALLSITES	Lower	1209, 0.229, East
O63	WESCRAFT RV & TRUCK	3402 12TH ST E	RCRA-VSQG	Lower	1242, 0.235, NNW
O64	SIERRA SANDBLASTING	3402 12TH ST E	WA CSCSL, WA ALLSITES, RCRA NonGen / NLR	Lower	1242, 0.235, NNW
O65	WESCRAFT RV & TRUCK	3402 12TH ST E	WA ALLSITES, WA MANIFEST	Lower	1242, 0.235, NNW
O66	SIERRA SANDBLASTING	3402 12TH ST E	WA VCP	Lower	1242, 0.235, NNW
67	GCR TIRE CENTER 4247	4107 PACIFIC HWY E	WA ALLSITES, WA ASBESTOS	Lower	1322, 0.250, ENE
O68	DIESING PROPERTY PAR	3518 12TH ST E	WA ALLSITES, WA CSCSL NFA	Lower	1351, 0.256, NNW
O69	DIESING PROPERTY PAR	3518 12TH ST E	WA VCP	Lower	1351, 0.256, NNW
70	PORT OF TACOMA RD I5	PORT OF TACOMA RD &	WA CSCSL, WA ALLSITES	Higher	1403, 0.266, SW
P71	ASSOCIATED PETROLUEM	3101 PACIFIC HWY E	WA CSCSL, WA LUST, WA UST, WA ALLSITES, WA...	Lower	1440, 0.273, WNW
72	PROGRESS RAIL SERVIC	4012 SR 509 S FRONTA	RCRA-SQG, WA ALLSITES, WA CSCSL NFA, FINDS, ECHO,...	Lower	1440, 0.273, North
73	BMW NORTHWEST INC	4011 20TH ST E	WA ALLSITES	Higher	1455, 0.276, ESE
74	UNION PACIFIC RAILRO		WA CSCSL, WA ALLSITES	Higher	1512, 0.286, SSW
Q75	NISSAN OF FIFE	1700 ALEXANDER AVE E	WA ALLSITES	Lower	1576, 0.298, East
R76	WES CRAFT RV & MARIN	3151 20TH ST E	WA ALLSITES, RCRA NonGen / NLR, FINDS, ECHO	Higher	1620, 0.307, WSW
R77	MODERN PRINTING GRAP	3216 20TH ST E	WA ALLSITES, RCRA NonGen / NLR, FINDS, ECHO	Higher	1627, 0.308, SW

MAPPED SITES SUMMARY

Target Property Address:
3520 PACIFIC HWY E
TACOMA, WA 98424

Click on Map ID to see full detail.

MAP ID	SITE NAME	ADDRESS	DATABASE ACRONYMS	RELATIVE ELEVATION	DIST (ft. & mi.) DIRECTION
R78	CRESCENT LIGHTING -	3214 20TH STREET EAS	WA SWRCY	Higher	1631, 0.309, SW
S79	CLOSETMAID	3900 INDUSTRY DR E S	WA ALLSITES, FINDS	Higher	1633, 0.309, SSE
P80	SAMS TIRE SERVICE IN	3110 PACIFIC HWY	WA UST, WA ALLSITES, FINDS	Higher	1635, 0.310, WNW
R81	WEST MARINE 00024	3212 20TH ST E	WA ALLSITES, WA MANIFEST	Higher	1635, 0.310, SW
S82	INK INC INDUSTRY DR	3900F INDUSTRY DR E	WA ALLSITES, RCRA NonGen / NLR	Higher	1636, 0.310, SSE
83	BMW NORTHWEST VEHICL	1902 GOLDAU RD E	WA ALLSITES	Higher	1658, 0.314, ESE
R84	FIFE METROPLEX CARDL	3200 20TH ST E	WA CSCSL, WA LUST, WA ALLSITES, WA PTAP	Higher	1666, 0.316, SW
R85	FIFE METROPLEX CARDL	3200 20TH ST E	WA VCP	Higher	1666, 0.316, SW
86	COSTCO BUSINESS CENT	3900 20TH ST E	WA ALLSITES, WA MANIFEST	Higher	1667, 0.316, SE
Q87	LARSON AUTOMOTIVE FI	1701 ALEXANDER AVE E	WA ALLSITES	Lower	1709, 0.324, East
88	AUTO WAREHOUSING CO	3715 SR 509 N FRONTA	WA ALLSITES	Lower	1721, 0.326, North
R89	BASF TRAINING CENTER	3077 20TH ST E	WA ALLSITES, RCRA NonGen / NLR, FINDS, ECHO	Higher	1776, 0.336, WSW
T90	SUSAN KAELIN PROPERT	1409 ALEXANDER AVE E	WA VCP	Lower	1781, 0.337, ENE
T91	SUSAN KAELIN PROPERT	1409 ALEXANDER AVE E	WA ALLSITES, WA CSCSL NFA	Lower	1781, 0.337, ENE
92	RUSHFORTH CONSTRUCTI	1308 ALEXANDER AVE E	WA ALLSITES, RCRA NonGen / NLR, FINDS, ECHO	Lower	1786, 0.338, ENE
93	COAST ENGINE & EQUIP	4012 SR 509 S FRONTA	WA VCP	Lower	1808, 0.342, NNE
S94	PENSKE TRUCK LEASING	2105 FRANK ALBERT RD	WA ALLSITES, FINDS	Higher	1818, 0.344, SSE
95	PCT PAVING REPAIRS	3600 PORT OF TACOMA	WA ALLSITES, WA SPILLS	Lower	1819, 0.345, NW
96	PIERCE COUNTY TERMIN	SR 509 PORT OF TACOM	WA ALLSITES	Lower	1889, 0.358, NW
U97	LNG FUELING STATION	3013 20TH ST E	WA ALLSITES	Higher	1910, 0.362, WSW
V98	DAUPHIN SITE	2911 PACIFIC HWY E	WA HSL, WA CSCSL, WA VCP, WA ALLSITES, FINDS	Lower	1944, 0.368, WNW
V99	OCCIDENTAL CHEMICAL-	2911 PACIFIC HWY E	WA SWF/LF	Lower	1944, 0.368, WNW
V100	DAUPHIN SITE	2911 PACIFIC HWY E	SEMS	Lower	1944, 0.368, WNW
V101	SOON MU LEE VACANT L	2909 PACIFIC HWY E	WA VCP	Lower	1949, 0.369, WNW
V102	SOON MU LEE VACANT L	2909 PACIFIC HWY E	WA ALLSITES, WA CSCSL NFA	Lower	1949, 0.369, WNW
U103	DIKE ACCESS ROAD DRU	DIKE ACCESS RD & 20T	WA ALLSITES, RCRA NonGen / NLR	Higher	2028, 0.384, WSW
104	PACIFIC XPRESS	4310 PACIFIC HWY E	WA CSCSL, WA ALLSITES, WA SPILLS, WA Financial...	Lower	2044, 0.387, East
W105	AUTO WAREHOUSING CO	3715 E WEST RD	WA HSL, WA CSCSL, WA LUST, WA UST, WA ALLSITES	Lower	2068, 0.392, NNE
W106	MARINE TERMINAL CORP	4015 SR 509 N FRONTA	WA ALLSITES, WA MANIFEST	Lower	2105, 0.399, NNE
107	HONDA OF FIFE	4301 20TH ST E	WA CSCSL, WA LUST, WA UST, WA ICR, WA ALLSITES,...	Higher	2124, 0.402, ESE
108	PACIFIC HWY EAST PRE		WA ALLSITES	Lower	2195, 0.416, West
109	GENERAL WELDING SUPP	4405 PACIFIC HWY E	WA ALLSITES, FINDS	Lower	2333, 0.442, East
X110	HERTZ EQUIPMENT RENT	4403 20TH ST E	WA ALLSITES, WA SPILLS, RCRA NonGen / NLR, FINDS,...	Higher	2379, 0.451, ESE
X111	GENSCO INC	4402 20TH ST E	WA UST, WA ALLSITES, FINDS, ECHO, WA ASBESTOS	Higher	2384, 0.452, ESE
Y112	MWI VETERINARY SUPPL	4200 INDUSTRY DR E S	WA ALLSITES	Higher	2388, 0.452, SE
113	B & J BINGO	4401 15TH ST E	WA UST, WA ALLSITES	Lower	2395, 0.454, ENE
Z114	WW GRAINGER INC 755	2802 PACIFIC HWY E	WA ALLSITES, FINDS	Lower	2494, 0.472, West
AA115	NC MACHINERY COMPANY	2603 PACIFIC HWY E	WA VCP	Lower	2495, 0.473, WNW
AA116	NC MACHINERY COMPANY	2603 PACIFIC HWY E	RCRA-VSQG, WA LUST, WA ALLSITES, WA CSCSL NFA, WA.	Lower	2495, 0.473, WNW

MAPPED SITES SUMMARY

Target Property Address:
3520 PACIFIC HWY E
TACOMA, WA 98424

Click on Map ID to see full detail.

MAP ID	SITE NAME	ADDRESS	DATABASE ACRONYMS	RELATIVE ELEVATION	DIST (ft. & mi.) DIRECTION
Z117	BOITANO SITE	2800 PACIFIC HWY E	WA ALLSITES, WA CSCSL NFA, RCRA NonGen / NLR,...	Lower	2498, 0.473, West
Z118	UW PHYTOREMEDIATION	2801 PACFIC HWY E	WA ALLSITES, WA MANIFEST	Lower	2515, 0.476, West
Y119	SPORTSWEAR SVC	4101 INDUSTRY DR E	WA ALLSITES, RCRA NonGen / NLR, FINDS, ECHO, WA...	Higher	2529, 0.479, SE
120	PORTAC INC TACOMA	4215 SR 509 E FRONTA	WA CSCSL, WA ALLSITES, WA MANIFEST	Lower	2679, 0.507, NE
121	WSDOT I-5 RIVER RD S		WA CSCSL, WA ALLSITES	Higher	2764, 0.523, WSW
122	UNION PACIFIC RR FIF	2700-3330 20TH ST E	WA HSL, WA CSCSL, WA ALLSITES, WA NPDES	Lower	3482, 0.659, WSW
123	PETARCIK SITE	911 PACIFIC HWY E	WA CSCSL, WA ALLSITES, FINDS	Lower	3652, 0.692, East
124	ERKER & SON TEXACO	2311 PACIFIC HWY E	WA HSL, WA CSCSL, WA LUST, WA UST, WA ALLSITES	Lower	3988, 0.755, West
125	2660 FRANK ALBERT RD	2660 FRANK ALBERT RD	WA CSCSL, WA ALLSITES, WA SPILLS, WA ASBESTOS	Higher	4224, 0.800, SE
126	VENEER CHIP TRANSPOR	2205 PACIFIC HWY E	WA HSL, WA CSCSL, WA ALLSITES, WA SPILLS, RCRA...	Lower	4406, 0.834, West
127	UPS TACOMA	5001 20TH ST E	RCRA-VSQG, WA CSCSL, WA LUST, WA UST, WA ALLSITES,	Lower	4458, 0.844, ESE
128	TOPPING VOLVO	5111 20TH ST E	RCRA-VSQG, WA CSCSL, WA LUST, WA UST, WA ALLSITES	Lower	4743, 0.898, ESE
129	PACIFIC COAST TRUCK	2312 MILWAUKEE WAY	WA CSCSL, WA LUST, WA UST, WA ICR, WA ALLSITES,...	Lower	4873, 0.923, WNW
130	CAC INC	5018 PAC HWY E	WA CSCSL, WA LUST, WA UST, WA ALLSITES	Lower	5060, 0.958, East
131	ABANDONED DRUMS FIFE	5306 PACIFIC HWY E	WA CSCSL, WA LUST, WA ALLSITES, WA SPILLS	Lower	5191, 0.983, East

EXECUTIVE SUMMARY

TARGET PROPERTY SEARCH RESULTS

The target property was identified in the following records. For more information on this property see page 8 of the attached EDR Radius Map report:

Site	Database(s)	EPA ID
3520 PACIFIC HWY EAS 3520 PACIFIC HWY EAS FIFE, WA	WA ASBESTOS	N/A
FIFE RV HOMETEL REDE 3520 PACIFIC HWY E FIFE, WA 98424	FINDS Registry ID:: 110045491687 ECHO Registry ID: 110045491687	N/A
3520 PACIFIC HIGHWAY 3520 PACIFIC HIGHWAY PIERCE (County), WA	WA HIST CDL Facility ID: 97010	N/A
3520 PACIFIC HIGHWAY 3520 PACIFIC HIGHWAY PIERCE (County), WA	WA HIST CDL Facility ID: 99019	N/A
HOMETEL INN 3520 PACIFIC HWY E FIFE, WA	WA RGA HWS Facility ID: 6088860	N/A
3520 PACIFIC HWY S T 3520 PACIFIC HWY S T FIFE, WA	WA ASBESTOS	N/A
HOMETEL INN 3520 PACIFIC HWY E FIFE, WA 98424	WA CSCSL Site Status: Cleanup Started Clean Up Siteid: 4697 Facility ID: 6088860 Soil: Confirmed Above Cleanup Levels Ground Water: Confirmed Above Cleanup Levels Contaminant Name: Metals Priority Pollutants Contaminant Name: Petroleum Products-Unspecified WA ALLSITES Facility Id: 6088860 Facility Id: 10432 FINDS Registry ID:: 110017943270	N/A
HOMETEL INN 3520 PACIFIC HWY E FIFE, WA 98424	WA VCP	N/A

EXECUTIVE SUMMARY

Facility ID: 6088860
Cleanup Siteid: 4697

DATABASES WITH NO MAPPED SITES

No mapped sites were found in EDR's search of available ("reasonably ascertainable ") government records either on the target property or within the search radius around the target property for the following databases:

STANDARD ENVIRONMENTAL RECORDS

Federal NPL site list

NPL ---------- National Priority List
Proposed NPL ---------- Proposed National Priority List Sites
NPL LIENS ---------- Federal Superfund Liens

Federal Delisted NPL site list

Delisted NPL ---------- National Priority List Deletions

Federal CERCLIS list

FEDERAL FACILITY ---------- Federal Facility Site Information listing

Federal RCRA CORRACTS facilities list

CORRACTS ---------- Corrective Action Report

Federal RCRA non-CORRACTS TSD facilities list

RCRA-TSDF ---------- RCRA - Treatment, Storage and Disposal

Federal institutional controls / engineering controls registries

LUCIS ---------- Land Use Control Information System
US ENG CONTROLS ---------- Engineering Controls Sites List
US INST CONTROLS ---------- Institutional Controls Sites List

Federal ERNS list

ERNS ---------- Emergency Response Notification System

State and tribal leaking storage tank lists

INDIAN LUST ---------- Leaking Underground Storage Tanks on Indian Land

State and tribal registered storage tank lists

FEMA UST ---------- Underground Storage Tank Listing

WA AST ..... Aboveground Storage Tank Locations
INDIAN UST ..... Underground Storage Tanks on Indian Land

State and tribal institutional control / engineering control registries

WA INST CONTROL ..... Institutional Control Site List

State and tribal voluntary cleanup sites

INDIAN VCP ..... Voluntary Cleanup Priority Listing

State and tribal Brownfields sites

WA BROWNFIELDS ..... Brownfields Sites Listing

ADDITIONAL ENVIRONMENTAL RECORDS

Local Brownfield lists

US BROWNFIELDS ..... A Listing of Brownfields Sites

Local Lists of Landfill / Solid Waste Disposal Sites

WA SWTIRE ..... Solid Waste Tire Facilities
INDIAN ODI ..... Report on the Status of Open Dumps on Indian Lands
ODI ..... Open Dump Inventory
DEBRIS REGION 9 ..... Torres Martinez Reservation Illegal Dump Site Locations
IHS OPEN DUMPS ..... Open Dumps on Indian Land

Local Lists of Hazardous waste / Contaminated Sites

US HIST CDL ..... Delisted National Clandestine Laboratory Register
WA CDL ..... Clandestine Drug Lab Contaminated Site List
US CDL ..... National Clandestine Laboratory Register
WA AQUEOUS FOAM ..... Firefighting Foam Incidents
WA PFAS ..... PFAS Contamination Site Location Listing

Local Land Records

LIENS 2 ..... CERCLA Lien Information

Records of Emergency Release Reports

HMIRS ..... Hazardous Materials Information Reporting System
WA SPILLS 90 ..... SPILLS 90 data from FirstSearch

Other Ascertainable Records

FUDS ..... Formerly Used Defense Sites
DOD ..... Department of Defense Sites
SCRD DRYCLEANERS ..... State Coalition for Remediation of Drycleaners Listing
US FIN ASSUR ..... Financial Assurance Information
EPA WATCH LIST ..... EPA WATCH LIST
2020 COR ACTION ..... 2020 Corrective Action Program List

TSCA	Toxic Substances Control Act
TRIS	Toxic Chemical Release Inventory System
SSTS	Section 7 Tracking Systems
ROD	Records Of Decision
RMP	Risk Management Plans
RAATS	RCRA Administrative Action Tracking System
PRP	Potentially Responsible Parties
PADS	PCB Activity Database System
ICIS	Integrated Compliance Information System
FTTS	FIFRA/ TSCA Tracking System - FIFRA (Federal Insecticide, Fungicide, & Rodenticide Act)/TSCA (Toxic Substances Control Act)
MLTS	Material Licensing Tracking System
COAL ASH DOE	Steam-Electric Plant Operation Data
COAL ASH EPA	Coal Combustion Residues Surface Impoundments List
PCB TRANSFORMER	PCB Transformer Registration Database
RADINFO	Radiation Information Database
HIST FTTS	FIFRA/TSCA Tracking System Administrative Case Listing
DOT OPS	Incident and Accident Data
CONSENT	Superfund (CERCLA) Consent Decrees
FUSRAP	Formerly Utilized Sites Remedial Action Program
UMTRA	Uranium Mill Tailings Sites
LEAD SMELTERS	Lead Smelter Sites
US AIRS	Aerometric Information Retrieval System Facility Subsystem
US MINES	Mines Master Index File
ABANDONED MINES	Abandoned Mines
UXO	Unexploded Ordnance Sites
DOCKET HWC	Hazardous Waste Compliance Docket Listing
FUELS PROGRAM	EPA Fuels Program Registered Listing
WA AIRS	Washington Emissions Data System
WA COAL ASH	Coal Ash Disposal Site Listing
WA DRYCLEANERS	Drycleaner List
WA Inactive Drycleaners	Inactive Drycleaners
WA UIC	Underground Injection Wells Listing
MINES MRDS	Mineral Resources Data System

EDR HIGH RISK HISTORICAL RECORDS

EDR Exclusive Records

EDR MGP	EDR Proprietary Manufactured Gas Plants
EDR Hist Cleaner	EDR Exclusive Historical Cleaners

EDR RECOVERED GOVERNMENT ARCHIVES

Exclusive Recovered Govt. Archives

WA RGA LF	Recovered Government Archive Solid Waste Facilities List
WA RGA LUST	Recovered Government Archive Leaking Underground Storage Tank

SURROUNDING SITES: SEARCH RESULTS

Surrounding sites were identified in the following databases.

EXECUTIVE SUMMARY

Elevations have been determined from the USGS Digital Elevation Model and should be evaluated on a relative (not an absolute) basis. Relative elevation information between sites of close proximity should be field verified. Sites with an elevation equal to or higher than the target property have been differentiated below from sites with an elevation lower than the target property.
Page numbers and map identification numbers refer to the EDR Radius Map report where detailed data on individual sites can be reviewed.

Sites listed in ***bold italics*** are in multiple databases.

Unmappable (orphan) sites are not considered in the foregoing analysis.

STANDARD ENVIRONMENTAL RECORDS

Federal CERCLIS list

SEMS: SEMS (Superfund Enterprise Management System) tracks hazardous waste sites, potentially hazardous waste sites, and remedial activities performed in support of EPA's Superfund Program across the United States. The list was formerly know as CERCLIS, renamed to SEMS by the EPA in 2015. The list contains data on potentially hazardous waste sites that have been reported to the USEPA by states, municipalities, private companies and private persons, pursuant to Section 103 of the Comprehensive Environmental Response, Compensation, and Liability Act (CERCLA). This dataset also contains sites which are either proposed to or on the National Priorities List (NPL) and the sites which are in the screening and assessment phase for possible inclusion on the NPL.

A review of the SEMS list, as provided by EDR, and dated 07/29/2020 has revealed that there is 1 SEMS site within approximately 0.5 miles of the target property.

Lower Elevation	Address	Direction / Distance	Map ID	Page
DAUPHIN SITE Site ID: 1000847 EPA Id: WAD980514566	2911 PACIFIC HWY E	WNW 1/4 - 1/2 (0.368 mi.)	V100	1081

Federal CERCLIS NFRAP site list

SEMS-ARCHIVE: SEMS-ARCHIVE (Superfund Enterprise Management System Archive) tracks sites that have no further interest under the Federal Superfund Program based on available information. The list was formerly known as the CERCLIS-NFRAP, renamed to SEMS ARCHIVE by the EPA in 2015. EPA may perform a minimal level of assessment work at a site while it is archived if site conditions change and/or new information becomes available. Archived sites have been removed and archived from the inventory of SEMS sites. Archived status indicates that, to the best of EPA's knowledge, assessment at a site has been completed and that EPA has determined no further steps will be taken to list the site on the National Priorities List (NPL), unless information indicates this decision was not appropriate or other considerations require a recommendation for listing at a later time. The decision does not necessarily mean that there is no hazard associated with a given site; it only means that. based upon available information, the location is not judged to be potential NPL site.

A review of the SEMS-ARCHIVE list, as provided by EDR, and dated 07/29/2020 has revealed that there is 1 SEMS-ARCHIVE site within approximately 0.5 miles of the target property.

Equal/Higher Elevation	Address	Direction / Distance	Map ID	Page
BREKKE ENTERPRISES	1320 TIDEHAVEN RD	NNW 1/8 - 1/4 (0.203 mi.)	K49	692

EXECUTIVE SUMMARY

Site ID: 1000933
EPA Id: WAD980664874

Federal RCRA generators list

RCRA-LQG: RCRAInfo is EPA's comprehensive information system, providing access to data supporting the Resource Conservation and Recovery Act (RCRA) of 1976 and the Hazardous and Solid Waste Amendments (HSWA) of 1984. The database includes selective information on sites which generate, transport, store, treat and/or dispose of hazardous waste as defined by the Resource Conservation and Recovery Act (RCRA). Large quantity generators (LQGs) generate over 1,000 kilograms (kg) of hazardous waste, or over 1 kg of acutely hazardous waste per month.

A review of the RCRA-LQG list, as provided by EDR, and dated 06/15/2020 has revealed that there is 1 RCRA-LQG site within approximately 0.25 miles of the target property.

Lower Elevation	Address	Direction / Distance	Map ID	Page
PM TESTING LAB INC P EPA ID:: WAH000006213	***3921 PACIFIC HWY E***	***ENE 1/8 - 1/4 (0.191 mi.)***	***H41***	***309***

RCRA-VSQG: RCRAInfo is EPA's comprehensive information system, providing access to data supporting the Resource Conservation and Recovery Act (RCRA) of 1976 and the Hazardous and Solid Waste Amendments (HSWA) of 1984. The database includes selective information on sites which generate, transport, store, treat and/or dispose of hazardous waste as defined by the Resource Conservation and Recovery Act (RCRA). Very small quantity generators (VSQGs) generate less than 100 kg of hazardous waste, or less than 1 kg of acutely hazardous waste per month.

A review of the RCRA-VSQG list, as provided by EDR, and dated 06/15/2020 has revealed that there are 2 RCRA-VSQG sites within approximately 0.25 miles of the target property.

Equal/Higher Elevation	Address	Direction / Distance	Map ID	Page
UNION PACIFIC RR FIF EPA ID:: WAD988511390	***3330 20TH ST E***	***SW 1/8 - 1/4 (0.200 mi.)***	***I45***	***654***

Lower Elevation	Address	Direction / Distance	Map ID	Page
WESCRAFT RV & TRUCK EPA ID:: WAH000034144	3402 12TH ST E	NNW 1/8 - 1/4 (0.235 mi.)	O63	749

State- and tribal - equivalent NPL

WA HSL: The Hazardous Sites List is a subset of the CSCSL Report. It includes sites which have been assessed and ranked using the Washington Ranking Method (WARM).

A review of the WA HSL list, as provided by EDR, and dated 02/26/2020 has revealed that there are 5 WA HSL sites within approximately 1 mile of the target property.

Lower Elevation	Address	Direction / Distance	Map ID	Page
DAUPHIN SITE	***2911 PACIFIC HWY E***	***WNW 1/4 - 1/2 (0.368 mi.)***	***V98***	***1078***

Facility Type: Hazardous Sites List
FSID Number: 1281
Facility Status: Awaiting Cleanup

AUTO WAREHOUSING CO	***3715 E WEST RD***	***NNE 1/4 - 1/2 (0.392 mi.)***	***W105***	***1090***

Facility Type: Hazardous Sites List
FSID Number: 97814788
Facility Status: Cleanup Started

UNION PACIFIC RR FIF	***2700-3330 20TH ST E***	***WSW 1/2 - 1 (0.659 mi.)***	***122***	***1204***

Facility Type: Hazardous Sites List
FSID Number: 28881
Facility Status: Cleanup Started

ERKER & SON TEXACO	***2311 PACIFIC HWY E***	***W 1/2 - 1 (0.755 mi.)***	***124***	***1207***

Facility Type: Hazardous Sites List
FSID Number: 34147781
Facility Status: Awaiting Cleanup

VENEER CHIP TRANSPOR	***2205 PACIFIC HWY E***	***W 1/2 - 1 (0.834 mi.)***	***126***	***1221***

Facility Type: Hazardous Sites List
FSID Number: 42252532
Facility Status: Awaiting Cleanup

State- and tribal - equivalent CERCLIS

WA CSCSL: The State Hazardous Waste Sites records are the states' equivalent to CERCLIS. These sites may or may not already be listed on the federal CERCLIS list. Priority sites planned for cleanup using state funds (state equivalent of Superfund) are identified along with sites where cleanup will be paid for by potentially responsible parties. The data come from the Department of Ecology's Confirmed & Suspected Contaminated Sites List.

A review of the WA CSCSL list, as provided by EDR, and dated 07/13/2020 has revealed that there are 29 WA CSCSL sites within approximately 1 mile of the target property.

Equal/Higher Elevation	Address	Direction / Distance	Map ID	Page
LA CASA REAL DRUM	***3410 PACIFIC HWY E***	***NW 0 - 1/8 (0.048 mi.)***	***C15***	***48***

Site Status: Cleanup Started
Clean Up Siteid: 13173
Facility ID: 7907
Soil: Suspected
Soil: Confirmed Above Cleanup Levels
Soil: Below Cleanup Levels
Ground Water: Suspected
Ground Water: Confirmed Above Cleanup Levels
Ground Water: Below Cleanup Levels
Contaminant Name: Arsenic
Contaminant Name: Benzene
Contaminant Name: Halogenated Solvents
Contaminant Name: Lead
Contaminant Name: Mercury
**Additional key fields are available in the Map Findings section*

H&H NORTHWEST COMPAN	***3309 PACIFIC AVE E***	***WNW 1/8 - 1/4 (0.155 mi.)***	***F30***	***207***

Site Status: Cleanup Started

Clean Up Siteid: 15049
Facility ID: 32616
Soil: Suspected
Soil: Below Cleanup Levels
Ground Water: Confirmed Above Cleanup Levels
Ground Water: Below Cleanup Levels
Contaminant Name: Arsenic
Contaminant Name: Benzene
Contaminant Name: Halogenated Solvents
Contaminant Name: Lead
Contaminant Name: Mercury
**Additional key fields are available in the Map Findings section*

KEY BANK ***1323 34TH AVE E*** ***NNW 1/8 - 1/4 (0.158 mi.)*** ***31*** ***212***
Site Status: Awaiting Cleanup
Clean Up Siteid: 15216
Facility ID: 4888443
Soil: Suspected
Ground Water: Suspected
Contaminant Name: Petroleum-Other

TEXACO STATION 12110 ***3251 PACIFIC HWY S*** ***WNW 1/8 - 1/4 (0.167 mi.)*** ***F32*** ***218***
Site Status: Cleanup Started
Clean Up Siteid: 10499
Facility ID: 77832375
Soil: Confirmed Above Cleanup Levels
Ground Water: Confirmed Above Cleanup Levels
Contaminant Name: Petroleum-Other

BREMERTON TACOMA STA ***3801 20TH AVE E*** ***SE 1/8 - 1/4 (0.173 mi.)*** ***G38*** ***271***
Site Status: Cleanup Started
Clean Up Siteid: 4530
Facility ID: 17456541
Soil: Confirmed Above Cleanup Levels
Soil: Remediated
Ground Water: Confirmed Above Cleanup Levels
Ground Water: Remediated
Contaminant Name: Arsenic
Contaminant Name: Metals Priority Pollutants
Contaminant Name: Petroleum Products-Unspecified

I-5 SB PORT OF TACOM ***W 1/8 - 1/4 (0.174 mi.)*** ***39*** ***274***
Site Status: Awaiting Cleanup
Clean Up Siteid: 14911
Facility ID: 70333
Soil: Suspected
Ground Water: Suspected
Ground Water: Confirmed Above Cleanup Levels
Contaminant Name: Benzene
Contaminant Name: Lead
Contaminant Name: Metals - Other
Contaminant Name: Other Non-Halogenated Organics
Contaminant Name: Petroleum-Diesel
**Additional key fields are available in the Map Findings section*

HOLLY MARINA ***4001 20TH NE*** ***SE 1/8 - 1/4 (0.221 mi.)*** ***M55*** ***706***
Site Status: Cleanup Started
Clean Up Siteid: 9381

Facility ID: 47746788
Soil: Confirmed Above Cleanup Levels
Contaminant Name: Petroleum-Diesel
Contaminant Name: Petroleum-Other

FLYING J TRAVEL PLAZ ***1501 33RD AVE E*** ***NW 1/8 - 1/4 (0.227 mi.)*** ***N58*** ***731***
Site Status: Cleanup Started
Clean Up Siteid: 6909
Facility ID: 94359448
Soil: Confirmed Above Cleanup Levels
Ground Water: Confirmed Above Cleanup Levels
Contaminant Name: Benzene
Contaminant Name: Petroleum-Diesel
Contaminant Name: Petroleum-Gasoline

PORT OF TACOMA RD I5 ***PORT OF TACOMA RD &*** ***SW 1/4 - 1/2 (0.266 mi.)*** ***70*** ***825***
Site Status: Cleanup Started
Clean Up Siteid: 14414
Facility ID: 553914
Soil: Confirmed Above Cleanup Levels
Ground Water: Confirmed Above Cleanup Levels
Contaminant Name: Benzene
Contaminant Name: Non-Halogenated Solvents
Contaminant Name: Petroleum-Gasoline

UNION PACIFIC RAILRO ***SSW 1/4 - 1/2 (0.286 mi.)*** ***74*** ***991***
Site Status: Cleanup Started
Clean Up Siteid: 14701
Facility ID: 75347
Soil: Suspected
Contaminant Name: Lead
Contaminant Name: Metals - Other
Contaminant Name: Non-Halogenated Solvents
Contaminant Name: Petroleum-Diesel
Contaminant Name: Petroleum-Other
**Additional key fields are available in the Map Findings section*

FIFE METROPLEX CARDL ***3200 20TH ST E*** ***SW 1/4 - 1/2 (0.316 mi.)*** ***R84*** ***1021***
Site Status: Cleanup Started
Clean Up Siteid: 5931
Facility ID: 35377551
Soil: Confirmed Above Cleanup Levels
Ground Water: Confirmed Above Cleanup Levels
Ground Water: Remediated
Contaminant Name: Petroleum-Diesel
Contaminant Name: Methyl tertiary-butyl ether
Contaminant Name: Petroleum Products-Unspecified

HONDA OF FIFE ***4301 20TH ST E*** ***ESE 1/4 - 1/2 (0.402 mi.)*** ***107*** ***1097***
Site Status: Cleanup Started
Clean Up Siteid: 10299
Facility ID: 72856623
Soil: Confirmed Above Cleanup Levels
Ground Water: Confirmed Above Cleanup Levels
Contaminant Name: Petroleum-Other

WSDOT I-5 RIVER RD S ***WSW 1/2 - 1 (0.523 mi.)*** ***121*** ***1203***
Site Status: Awaiting Cleanup
Clean Up Siteid: 13046

Facility ID: 5717
Soil: Confirmed Above Cleanup Levels
Contaminant Name: Petroleum-Other
Contaminant Name: Polycyclic Aromatic Hydrocarbons

2660 FRANK ALBERT RD ***2660 FRANK ALBERT RD*** ***SE 1/2 - 1 (0.800 mi.)*** ***125*** ***1211***
Site Status: Awaiting Cleanup
Clean Up Siteid: 12943
Facility ID: 24529
Soil: Remediated-Above
Contaminant Name: Benzene
Contaminant Name: Non-Halogenated Solvents
Contaminant Name: Petroleum-Diesel
Contaminant Name: Petroleum-Gasoline

Lower Elevation	Address	Direction / Distance	Map ID	Page

SIERRA SANDBLASTING ***3402 12TH ST E*** ***NNW 1/8 - 1/4 (0.235 mi.)*** ***O64*** ***776***
Site Status: Cleanup Started
Clean Up Siteid: 2642
Facility ID: 44654631
Soil: Remediated
Ground Water: Confirmed Above Cleanup Levels
Contaminant Name: Metals Priority Pollutants

ASSOCIATED PETROLUEM ***3101 PACIFIC HWY E*** ***WNW 1/4 - 1/2 (0.273 mi.)*** ***P71*** ***826***
Site Status: Awaiting Cleanup
Clean Up Siteid: 14762
Facility ID: 94129688
Soil: Confirmed Above Cleanup Levels
Ground Water: Suspected
Contaminant Name: Lead
Contaminant Name: Petroleum-Diesel
Contaminant Name: Petroleum-Gasoline
Contaminant Name: Petroleum-Other

DAUPHIN SITE ***2911 PACIFIC HWY E*** ***WNW 1/4 - 1/2 (0.368 mi.)*** ***V98*** ***1078***
Site Status: Awaiting Cleanup
Clean Up Siteid: 3826
Facility ID: 1281
Soil: Suspected
Soil: Confirmed Above Cleanup Levels
Ground Water: Suspected
Contaminant Name: Corrosive Wastes
Contaminant Name: Halogenated Organics

PACIFIC XPRESS ***4310 PACIFIC HWY E*** ***E 1/4 - 1/2 (0.387 mi.)*** ***104*** ***1086***
Site Status: Awaiting Cleanup
Clean Up Siteid: 14611
Facility ID: 48521859
Soil: Confirmed Above Cleanup Levels
Ground Water: Confirmed Above Cleanup Levels
Contaminant Name: Other Non-Halogenated Organics
Contaminant Name: Petroleum-Diesel
Contaminant Name: Petroleum-Gasoline
Contaminant Name: Polycyclic Aromatic Hydrocarbons

AUTO WAREHOUSING CO ***3715 E WEST RD*** ***NNE 1/4 - 1/2 (0.392 mi.)*** ***W105*** ***1090***

Site Status: Cleanup Started
Clean Up Siteid: 6974
Facility ID: 97814788
Soil: Confirmed Above Cleanup Levels
Ground Water: Confirmed Above Cleanup Levels
Contaminant Name: Non-Halogenated Solvents
Contaminant Name: Petroleum-Other

PORTAC INC TACOMA ***4215 SR 509 E FRONTA*** ***NE 1/2 - 1 (0.507 mi.)*** ***120*** ***1195***
Site Status: Cleanup Started
Clean Up Siteid: 3642
Facility ID: 1215
Soil: Confirmed Above Cleanup Levels
Ground Water: Suspected
Ground Water: Remediated
Contaminant Name: Arsenic
Contaminant Name: Asbestos
Contaminant Name: Metals - Other
Contaminant Name: Metals Priority Pollutants
Contaminant Name: Non-Halogenated Solvents
**Additional key fields are available in the Map Findings section*
Surface Water: Remediated

UNION PACIFIC RR FIF ***2700-3330 20TH ST E*** ***WSW 1/2 - 1 (0.659 mi.)*** ***122*** ***1204***
Site Status: Cleanup Started
Clean Up Siteid: 3194
Facility ID: 28881
Soil: Suspected
Soil: Confirmed Above Cleanup Levels
Ground Water: Suspected
Ground Water: Confirmed Above Cleanup Levels
Contaminant Name: Metals Priority Pollutants
Contaminant Name: Petroleum Products-Unspecified
Surface Water: Confirmed Above Cleanup Levels

PETARCIK SITE ***911 PACIFIC HWY E*** ***E 1/2 - 1 (0.692 mi.)*** ***123*** ***1205***
Site Status: CC-O&M/Monitoring
Clean Up Siteid: 4327
Facility ID: 1214
Soil: Remediated
Ground Water: Suspected
Contaminant Name: Corrosive Wastes
Contaminant Name: Halogenated Organics

ERKER & SON TEXACO ***2311 PACIFIC HWY E*** ***W 1/2 - 1 (0.755 mi.)*** ***124*** ***1207***
Site Status: Awaiting Cleanup
Clean Up Siteid: 8784
Facility ID: 34147781
Soil: Confirmed Above Cleanup Levels
Ground Water: Confirmed Above Cleanup Levels
Contaminant Name: Petroleum-Other

VENEER CHIP TRANSPOR ***2205 PACIFIC HWY E*** ***W 1/2 - 1 (0.834 mi.)*** ***126*** ***1221***
Site Status: Awaiting Cleanup
Clean Up Siteid: 4705
Facility ID: 42252532
Soil: Confirmed Above Cleanup Levels
Ground Water: Suspected

Contaminant Name: Metals Priority Pollutants
Contaminant Name: Petroleum Products-Unspecified
Surface Water: Suspected

UPS TACOMA ***5001 20TH ST E*** ***ESE 1/2 - 1 (0.844 mi.)*** ***127*** ***1250***
Site Status: Cleanup Started
Clean Up Siteid: 9888
Facility ID: 61525354
Soil: Confirmed Above Cleanup Levels
Soil: Below Cleanup Levels
Soil: Remediated-Below
Ground Water: Confirmed Above Cleanup Levels
Ground Water: Suspected
Contaminant Name: Benzene
Contaminant Name: Other Non-Halogenated Organics
Contaminant Name: Petroleum-Diesel
Contaminant Name: Petroleum-Gasoline
Contaminant Name: Petroleum-Other

TOPPING VOLVO ***5111 20TH ST E*** ***ESE 1/2 - 1 (0.898 mi.)*** ***128*** ***1392***
Site Status: Cleanup Started
Clean Up Siteid: 8409
Facility ID: 24191258
Soil: Confirmed Above Cleanup Levels
Ground Water: Below Cleanup Levels
Contaminant Name: Benzene
Contaminant Name: Lead
Contaminant Name: Other Non-Halogenated Organics
Contaminant Name: Petroleum-Gasoline
Contaminant Name: Petroleum-Other

PACIFIC COAST TRUCK ***2312 MILWAUKEE WAY*** ***WNW 1/2 - 1 (0.923 mi.)*** ***129*** ***1411***
Site Status: Cleanup Started
Clean Up Siteid: 9253
Facility ID: 44861274
Soil: Remediated-Below
Soil: Below Cleanup Levels
Soil: Confirmed Above Cleanup Levels
Contaminant Name: Benzene
Contaminant Name: Metals - Other
Contaminant Name: Other Non-Halogenated Organics
Contaminant Name: Petroleum-Other

CAC INC ***5018 PAC HWY E*** ***E 1/2 - 1 (0.958 mi.)*** ***130*** ***1432***
Site Status: Cleanup Started
Clean Up Siteid: 5667
Facility ID: 20365296
Soil: Confirmed Above Cleanup Levels
Ground Water: Confirmed Above Cleanup Levels
Contaminant Name: Metals Priority Pollutants
Contaminant Name: Non-Halogenated Solvents
Contaminant Name: Petroleum-Other

ABANDONED DRUMS FIFE ***5306 PACIFIC HWY E*** ***E 1/2 - 1 (0.983 mi.)*** ***131*** ***1437***
Site Status: Cleanup Started
Clean Up Siteid: 15047
Facility ID: 20014
Soil: Confirmed Above Cleanup Levels

Soil: Below Cleanup Levels
Ground Water: Suspected
Ground Water: Below Cleanup Levels
Contaminant Name: Benzene
Contaminant Name: Lead
Contaminant Name: Methyl tertiary-butyl ether
Contaminant Name: Non-Halogenated Solvents
Contaminant Name: Petroleum-Gasoline

State and tribal landfill and/or solid waste disposal site lists

WA SWF/LF: The Solid Waste Facilities/Landfill Sites records typically contain an inventory of solid waste disposal facilities or landfills in a particular state. The data come from the Department of Ecology's Solid Waste Facilities Handbook.

A review of the WA SWF/LF list, as provided by EDR, has revealed that there are 2 WA SWF/LF sites within approximately 0.5 miles of the target property.

Equal/Higher Elevation	Address	Direction / Distance	Map ID	Page
FIFE CITY STREETWAST	3725 PACIFIC HWY E	NNE 0 - 1/8 (0.114 mi.)	D23	113
Database: SWF/LF, Date of Government Version: 06/05/2020 Facility Type: Pile Used for Storage or Treatment Permit No: 27-720 Facility ID: 1449 Permit Status: Permitted				

Lower Elevation	Address	Direction / Distance	Map ID	Page
OCCIDENTAL CHEMICAL-	2911 PACIFIC HWY E	WNW 1/4 - 1/2 (0.368 mi.)	V99	1080
Database: SWF/LF, Date of Government Version: 06/05/2020 Facility Type: Historic Landfill (non-regulated) Facility ID: 2176				

State and tribal leaking storage tank lists

WA LUST: The Leaking Underground Storage Tank Incident Reports contain an inventory of reported leaking underground storage tank incidents. The data come from the Department of Ecology's Leaking Underground Storage Tanks Site List.

A review of the WA LUST list, as provided by EDR, has revealed that there are 10 WA LUST sites within approximately 0.5 miles of the target property.

Equal/Higher Elevation	Address	Direction / Distance	Map ID	Page
CUMMINS NW INC	***3701 PACIFIC HWY E***	***N 0 - 1/8 (0.044 mi.)***	***B12***	***28***
Database: LUST, Date of Government Version: 05/12/2020 Release Date: 01/18/2002 LUST Date: 04/03/2003 Facility Status: LUST - NFA Cleanup Site ID: 3585				

Soil: Confirmed Above Cleanup Levels
Facility ID: 32435394

UNOCAL SERVICE STATI ***3408 PACIFIC HWY E*** ***NW 0 - 1/8 (0.048 mi.)*** ***C20*** ***62***
Database: LUST, Date of Government Version: 05/12/2020
Release Date: 04/04/1990
LUST Date: 08/16/1993
Facility Status: LUST - NFA
Ground Water: Confirmed Above Cleanup Levels
Cleanup Site ID: 5015
Soil: Confirmed Above Cleanup Levels
Facility ID: 1340

TEXACO STATION 12110 ***3251 PACIFIC HWY S*** ***WNW 1/8 - 1/4 (0.167 mi.)*** ***F32*** ***218***
Database: LUST, Date of Government Version: 05/12/2020
Release Date: 12/18/1990
LUST Date: 01/16/2001
Facility Status: LUST - Monitoring
Ground Water: Confirmed Above Cleanup Levels
Cleanup Site ID: 10499
Soil: Confirmed Above Cleanup Levels
Facility ID: 77832375

HOLLY MARINA ***4001 20TH NE*** ***SE 1/8 - 1/4 (0.221 mi.)*** ***M55*** ***706***
Database: LUST, Date of Government Version: 05/12/2020
Release Date: 09/08/1993
LUST Date: 03/09/2017
Facility Status: LUST - Cleanup Started
Cleanup Site ID: 9381
Soil: Confirmed Above Cleanup Levels
Facility ID: 47746788

FLYING J TRAVEL PLAZ ***1501 33RD AVE E*** ***NW 1/8 - 1/4 (0.227 mi.)*** ***N58*** ***731***
Database: LUST, Date of Government Version: 05/12/2020
Release Date: 07/26/2013
Release Date: 04/06/1992
LUST Date: 11/14/2013
LUST Date: 09/15/1995
Facility Status: LUST - Cleanup Started
Ground Water: Confirmed Above Cleanup Levels
Cleanup Site ID: 6909
Soil: Confirmed Above Cleanup Levels
Facility ID: 94359448

FIFE METROPLEX CARDL ***3200 20TH ST E*** ***SW 1/4 - 1/2 (0.316 mi.)*** ***R84*** ***1021***
Database: LUST, Date of Government Version: 05/12/2020
Release Date: 08/15/2002
LUST Date: 07/26/2019
Facility Status: LUST - Cleanup Started
Ground Water: Remediated
Ground Water: Confirmed Above Cleanup Levels
Cleanup Site ID: 5931
Soil: Confirmed Above Cleanup Levels
Facility ID: 35377551

HONDA OF FIFE ***4301 20TH ST E*** ***ESE 1/4 - 1/2 (0.402 mi.)*** ***107*** ***1097***
Database: LUST, Date of Government Version: 05/12/2020
Release Date: 01/12/1999
LUST Date: 06/22/2000

Facility Status: LUST - Monitoring
Ground Water: Confirmed Above Cleanup Levels
Cleanup Site ID: 10299
Soil: Confirmed Above Cleanup Levels
Facility ID: 72856623

Lower Elevation	Address	Direction / Distance	Map ID	Page
ASSOCIATED PETROLUEM	***3101 PACIFIC HWY E***	***WNW 1/4 - 1/2 (0.273 mi.)***	***P71***	***826***
Database: LUST, Date of Government Version: 05/12/2020 Release Date: 06/15/2018 LUST Date: 06/15/2018 Facility Status: LUST - Awaiting Cleanup Ground Water: Suspected Ground Water: Confirmed Above Cleanup Levels Cleanup Site ID: 14762 Soil: Confirmed Above Cleanup Levels Facility ID: 94129688				
AUTO WAREHOUSING CO	***3715 E WEST RD***	***NNE 1/4 - 1/2 (0.392 mi.)***	***W105***	***1090***
Database: LUST, Date of Government Version: 05/12/2020 Release Date: 04/11/1990 LUST Date: 05/18/2006 Facility Status: LUST - Cleanup Started Ground Water: Confirmed Above Cleanup Levels Cleanup Site ID: 6974 Soil: Confirmed Above Cleanup Levels Facility ID: 97814788				
NC MACHINERY COMPANY	***2603 PACIFIC HWY E***	***WNW 1/4 - 1/2 (0.473 mi.)***	***AA116***	***1132***
Database: LUST, Date of Government Version: 05/12/2020 Release Date: 02/20/1991 LUST Date: 10/02/2002 Facility Status: LUST - NFA Ground Water: Below Cleanup Levels Cleanup Site ID: 6766 Soil: Confirmed Above Cleanup Levels Facility ID: 85298548				

State and tribal registered storage tank lists

WA UST: The Underground Storage Tank database contains registered USTs. USTs are regulated under Subtitle I of the Resource Conservation and Recovery Act (RCRA). The data come from the Department of Ecology's Statewide UST Site/Tank Report.

A review of the WA UST list, as provided by EDR, and dated 05/12/2020 has revealed that there are 7 WA UST sites within approximately 0.25 miles of the target property.

Equal/Higher Elevation	Address	Direction / Distance	Map ID	Page
CUMMINS NW INC	***3701 PACIFIC HWY E***	***N 0 - 1/8 (0.044 mi.)***	***B12***	***28***
Facility ID: 32435394 Tank Status: Removed Site Id: 1095				
TAHOMA EXPRESS 4	3408 PACIFIC HWY E	NW 0 - 1/8 (0.048 mi.)	C16	57

Facility ID: 1340
Tank Status: Operational
Tank Status: Removed - No Site Assessment Found
Site Id: 318018

PAPE MACHINERY TACOM	***3607 20TH ST E***	***S 1/8 - 1/4 (0.143 mi.)***	***28***	***159***
Facility ID: 72626264 Tank Status: Exempt Tank Status: Removed Site Id: 2926				
PORT OF TACOMA SHELL	3251 PACIFIC HWY 99	WNW 1/8 - 1/4 (0.167 mi.)	F35	267
Facility ID: 77832375 Tank Status: Operational Site Id: 423934				
BREMERTON TACOMA STA	***3801 20TH AVE E***	***SE 1/8 - 1/4 (0.173 mi.)***	***G38***	***271***
Facility ID: 29574255 Tank Status: Removed Site Id: 8286				
LOVE'S TRAVEL STOP #	***1501 33RD AVE E***	***NW 1/8 - 1/4 (0.227 mi.)***	***N59***	***736***
Facility ID: 94359448 Tank Status: Operational Tank Status: Closure in Process Tank Status: Closed in Place Site Id: 97690				

Lower Elevation	**Address**	**Direction / Distance**	**Map ID**	**Page**
ABRA AUTO BODY AND G	***3909 PACIFIC HWY E***	***N 1/8 - 1/4 (0.184 mi.)***	***40***	***278***
Facility ID: 52994962 Tank Status: Removed Site Id: 7083				

State and tribal voluntary cleanup sites

WA VCP: Sites that have entered either the Voluntary Cleanup Program or its predecessor Independent Remedial Action Program.

A review of the WA VCP list, as provided by EDR, and dated 07/13/2020 has revealed that there are 15 WA VCP sites within approximately 0.5 miles of the target property.

Equal/Higher Elevation	**Address**	**Direction / Distance**	**Map ID**	**Page**
CUMMINS NW INC	3701 PACIFIC HWY E	N 0 - 1/8 (0.044 mi.)	B13	44
Date NFA: 2003-04-03 VCP: NFA Facility ID: 32435394 Date NFA: 2003-04-03 VCP: NFA Cleanup Siteid: 3585				
FIFE RV CENTER	3410 PACIFIC HWY E	NW 0 - 1/8 (0.048 mi.)	C14	45
VCP: TRUE Facility ID: 7907				

VCP: TRUE Cleanup Siteid: 13173				
TEXACO 63-232-0143 Facility ID: 77832375 Cleanup Siteid: 10499	3251 PACIFIC HWY S	WNW 1/8 - 1/4 (0.167 mi.)	F36	270
CAPPA PROPERTY Facility ID: 17456541 Cleanup Siteid: 4530	3801 20TH ST E	SE 1/8 - 1/4 (0.173 mi.)	G37	270
HAWLEY MARINE VCP: TRUE Facility ID: 47746788 VCP: TRUE Cleanup Siteid: 9381	4001 20TH NE	SE 1/8 - 1/4 (0.221 mi.)	M56	708
FLYING J TRAVEL PLAZ VCP: TRUE Facility ID: 94359448 VCP: TRUE Cleanup Siteid: 6909	1501 33RD AVE E	NW 1/8 - 1/4 (0.227 mi.)	N61	748
FIFE METROPLEX CARDL Facility ID: 35377551 Cleanup Siteid: 5931	3200 20TH ST E	SW 1/4 - 1/2 (0.316 mi.)	R85	1024

Lower Elevation	Address	Direction / Distance	Map ID	Page
PM TESTING LAB INC P Date NFA: 1997-11-14 VCP: NFA Facility ID: 98132319 Date NFA: 1997-11-14 VCP: NFA Cleanup Siteid: 2761	3921 PACIFIC HWY E	ENE 1/8 - 1/4 (0.191 mi.)	H42	555
SIERRA SANDBLASTING Facility ID: 44654631 Cleanup Siteid: 2642	3402 12TH ST E	NNW 1/8 - 1/4 (0.235 mi.)	O66	816
DIESING PROPERTY PAR Date NFA: 2016-10-11 VCP: NFA Facility ID: 38554597 Date NFA: 2016-10-11 VCP: NFA Cleanup Siteid: 1674	3518 12TH ST E	NNW 1/4 - 1/2 (0.256 mi.)	O69	825
SUSAN KAELIN PROPERT Date NFA: 2001-11-20 VCP: NFA Facility ID: 84439736 Date NFA: 2001-11-20 VCP: NFA Cleanup Siteid: 3617	1409 ALEXANDER AVE E	ENE 1/4 - 1/2 (0.337 mi.)	T90	1066
COAST ENGINE & EQUIP Date NFA: 2016-09-16 VCP: NFA Facility ID: 26693246	4012 SR 509 S FRONTA	NNE 1/4 - 1/2 (0.342 mi.)	93	1075

Date NFA: 2016-09-16
VCP: NFA
Cleanup Siteid: 4267

DAUPHIN SITE Facility ID: 1281 Cleanup Siteid: 3826	***2911 PACIFIC HWY E***	***WNW 1/4 - 1/2 (0.368 mi.)***	***V98***	***1078***
SOON MU LEE VACANT L Date NFA: 2013-08-19 VCP: NFA Facility ID: 39223129 Date NFA: 2013-08-19 VCP: NFA Cleanup Siteid: 2199	2909 PACIFIC HWY E	WNW 1/4 - 1/2 (0.369 mi.)	V101	1082
NC MACHINERY COMPANY Date NFA: 2002-10-02 VCP: NFA Facility ID: 85298548 Date NFA: 2002-10-02 VCP: NFA Cleanup Siteid: 6766	2603 PACIFIC HWY E	WNW 1/4 - 1/2 (0.473 mi.)	AA115	1131

WA ICR: These are remedial action reports Ecology has received from either the owner or operator of the site. These actions have been conducted without department oversight or approval and are not under an order or decree.

A review of the WA ICR list, as provided by EDR, and dated 12/01/2002 has revealed that there are 5 WA ICR sites within approximately 0.5 miles of the target property.

Equal/Higher Elevation	Address	Direction / Distance	Map ID	Page
UNOCAL #7343 Contaminants Found at Site: 6 Type of Report Ecology Received: I Date Ecology Received Report: 11/02/92 Media Contaminated: GW,S	3408 PACIFIC HWY	NW 0 - 1/8 (0.048 mi.)	C17	60
TEXACO #63 232 0143 Contaminants Found at Site: 6 Type of Report Ecology Received: I Date Ecology Received Report: 10/23/97 Date Ecology Received Report: 06/08/98 Date Ecology Received Report: 02/26/98 Date Ecology Received Report: 08/21/98 Date Ecology Received Report: 10/15/98 **Additional key fields are available in the Map Findings section* Media Contaminated: GW,S	3251 PACIFIC HWY E.	WNW 1/8 - 1/4 (0.167 mi.)	F33	236
HOLLY MARINA Contaminants Found at Site: 6 Type of Report Ecology Received: I Date Ecology Received Report: 09/18/96 Media Contaminated: S	***4001 20TH NE***	***SE 1/8 - 1/4 (0.221 mi.)***	***M55***	***706***
LOVE'S TRAVEL STOP # Contaminants Found at Site: 6	***1501 33RD AVE E***	***NW 1/8 - 1/4 (0.227 mi.)***	***N59***	***736***

Type of Report Ecology Received: I
Date Ecology Received Report: 02/10/99
Date Ecology Received Report: 10/23/98
Date Ecology Received Report: 07/15/92
Date Ecology Received Report: 08/28/95
Media Contaminated: GW,S

HONDA OF FIFE	***4301 20TH ST E***	***ESE 1/4 - 1/2 (0.402 mi.)***	***107***	***1097***

Contaminants Found at Site: 6
Type of Report Ecology Received: F
Type of Report Ecology Received: I
Date Ecology Received Report: 01/12/99
Date Ecology Received Report: 06/14/00
Date Ecology Received Report: 08/29/00
Date Ecology Received Report: 07/02/01
Date Ecology Received Report: 09/04/01
**Additional key fields are available in the Map Findings section*
Media Contaminated: S
Media Contaminated: GW,S

WA PTAP: A list of sites accepted into the Petroleum Technical Assistance Program. The Petroleum Technical Assistance Program (PTAP) expands the state's ability to respond to the high customer demand to clean up petroleum contaminated sites. Under the PTAP, the Pollution Liability Insurance Agency (PLIA) may provide informal site-specific technical consultations and issue written opinion letters to persons conducting independent remedial actions at qualifying petroleum cleanup sites. PLIA may provide these services under the authority of RCW 70.149.040(9) and the Model Toxics Control Act (MTCA), Chapter 70.149 RCW and Chapter 173-340 WAC.

A review of the WA PTAP list, as provided by EDR, and dated 05/12/2020 has revealed that there are 3 WA PTAP sites within approximately 0.5 miles of the target property.

Equal/Higher Elevation	Address	Direction / Distance	Map ID	Page
FIFE METROPLEX CARDL	***3200 20TH ST E***	***SW 1/4 - 1/2 (0.316 mi.)***	***R84***	***1021***

Lower Elevation	Address	Direction / Distance	Map ID	Page
ASSOCIATED PETROLUEM	***3101 PACIFIC HWY E***	***WNW 1/4 - 1/2 (0.273 mi.)***	***P71***	***826***
PACIFIC XPRESS	***4310 PACIFIC HWY E***	***E 1/4 - 1/2 (0.387 mi.)***	***104***	***1086***

ADDITIONAL ENVIRONMENTAL RECORDS

Local Lists of Landfill / Solid Waste Disposal Sites

WA SWRCY: A llisting of recycling center locations.

A review of the WA SWRCY list, as provided by EDR, and dated 04/30/2020 has revealed that there is 1 WA SWRCY site within approximately 0.5 miles of the target property.

Equal/Higher Elevation	Address	Direction / Distance	Map ID	Page
CRESCENT LIGHTING -	3214 20TH STREET EAS	SW 1/4 - 1/2 (0.309 mi.)	R78	1006

EXECUTIVE SUMMARY

Local Lists of Hazardous waste / Contaminated Sites

Information on facilities and sites of interest to the Department of Ecology.

A review of the WA ALLSITES list, as provided by EDR, and dated 04/17/2020 has revealed that there are 78 WA ALLSITES sites within approximately 0.5 miles of the target property.

Equal/Higher Elevation	Address	Direction / Distance	Map ID	Page
TACOMA PORT MOTOR IN Facility Id: 88749244	***3518 PACIFIC HWY E***	***N 0 - 1/8 (0.010 mi.)***	***B10***	***23***
CUMMINS NW INC Facility Id: 32435394	***3701 PACIFIC HWY E***	***N 0 - 1/8 (0.044 mi.)***	***B12***	***28***
LA CASA REAL DRUM Facility Id: 7907 Facility Id: 72234718	***3410 PACIFIC HWY E***	***NW 0 - 1/8 (0.048 mi.)***	***C15***	***48***
UNOCAL 7343 Facility Id: 4131691	***3408A PACIFIC HWY E***	***NW 0 - 1/8 (0.048 mi.)***	***C19***	***60***
UNOCAL SERVICE STATI Facility Id: 1340	***3408 PACIFIC HWY E***	***NW 0 - 1/8 (0.048 mi.)***	***C20***	***62***
GLACIER MOTEL DRUG B Facility Id: 7258421	***3401 PACIFIC HWY E***	***NW 0 - 1/8 (0.086 mi.)***	***21***	***67***
FIFE VEHICLE DIV & D Facility Id: 72875345	***3725 PACIFIC HWY E***	***NNE 0 - 1/8 (0.114 mi.)***	***D22***	***72***
WESTERN PETERBILT LL Facility Id: 71198179	***3443 20TH ST E***	***SW 1/8 - 1/4 (0.127 mi.)***	***E26***	***117***
PAPE MACHINERY TACOM Facility Id: 72626264	***3607 20TH ST E***	***S 1/8 - 1/4 (0.143 mi.)***	***28***	***159***
GERBER COLLISION & G Facility Id: 96399117	***3701 20TH ST SE***	***SSE 1/8 - 1/4 (0.147 mi.)***	***29***	***184***
H&H NORTHWEST COMPAN Facility Id: 32616	***3309 PACIFIC AVE E***	***WNW 1/8 - 1/4 (0.155 mi.)***	***F30***	***207***
KEY BANK Facility Id: 4888443	***1323 34TH AVE E***	***NNW 1/8 - 1/4 (0.158 mi.)***	***31***	***212***
TEXACO STATION 12110 Facility Id: 77832375	***3251 PACIFIC HWY S***	***WNW 1/8 - 1/4 (0.167 mi.)***	***F32***	***218***
BREMERTON TACOMA STA Facility Id: 17456541 Facility Id: 29574255	***3801 20TH AVE E***	***SE 1/8 - 1/4 (0.173 mi.)***	***G38***	***271***
I-5 SB PORT OF TACOM Facility Id: 70333		***W 1/8 - 1/4 (0.174 mi.)***	***39***	***274***
OCCIDENTAL CHEMICAL Facility Id: 41816694	***PACIFIC HWY E & PORT***	***WNW 1/8 - 1/4 (0.191 mi.)***	***F43***	***556***
PORT OF TACOMA ROAD Facility Id: 48505		WNW 1/8 - 1/4 (0.191 mi.)	F44	654
NORTHWEST MINI Facility Id: 17670	3901 20TH ST E	SE 1/8 - 1/4 (0.203 mi.)	J47	670
BREKKE ENTERPRISES	***1320 TIDEHAVEN RD***	***NNW 1/8 - 1/4 (0.203 mi.)***	***K50***	***693***

Facility Id: 1279				
I5 PORT OF TACOMA RO Facility Id: 15143	I5 & PORT OF TACOMA	WSW 1/8 - 1/4 (0.212 mi.)	51	694
COGDALL CONSTRUCTION Facility Id: 6656	***3600 E INDUSTRY DR E***	***S 1/8 - 1/4 (0.221 mi.)***	***L52***	***694***
FEDERAL EXPRESS CORP Facility Id: 88389433	***3600 INDUSTRY DR E***	***S 1/8 - 1/4 (0.221 mi.)***	***L53***	***697***
HOLLY MARINA Facility Id: 47746788	***4001 20TH NE***	***SE 1/8 - 1/4 (0.221 mi.)***	***M55***	***706***
MORNING SUN INC Facility Id: 12725474 Facility Id: 17474 Facility Id: 66138	***3500 20TH ST E BLDG***	***SE 1/8 - 1/4 (0.223 mi.)***	***J57***	***709***
FLYING J TRAVEL PLAZ Facility Id: 94359448	***1501 33RD AVE E***	***NW 1/8 - 1/4 (0.227 mi.)***	***N58***	***731***
LOVE'S TRAVEL STOP # Facility Id: 32229	***1501 33RD AVE E***	***NW 1/8 - 1/4 (0.227 mi.)***	***N60***	***746***
PORT OF TACOMA RD I5 Facility Id: 553914	***PORT OF TACOMA RD &***	***SW 1/4 - 1/2 (0.266 mi.)***	***70***	***825***
BMW NORTHWEST INC Facility Id: 16434792	4011 20TH ST E	ESE 1/4 - 1/2 (0.276 mi.)	73	991
UNION PACIFIC RAILRO Facility Id: 75347		***SSW 1/4 - 1/2 (0.286 mi.)***	***74***	***991***
WES CRAFT RV & MARIN Facility Id: 15494538	***3151 20TH ST E***	***WSW 1/4 - 1/2 (0.307 mi.)***	***R76***	***994***
MODERN PRINTING GRAP Facility Id: 77644258	***3216 20TH ST E***	***SW 1/4 - 1/2 (0.308 mi.)***	***R77***	***1003***
CLOSETMAID Facility Id: 3939978	***3900 INDUSTRY DR E S***	***SSE 1/4 - 1/2 (0.309 mi.)***	***S79***	***1007***
SAMS TIRE SERVICE IN Facility Id: 3799146	***3110 PACIFIC HWY***	***WNW 1/4 - 1/2 (0.310 mi.)***	***P80***	***1008***
WEST MARINE 00024 Facility Id: 15147	***3212 20TH ST E***	***SW 1/4 - 1/2 (0.310 mi.)***	***R81***	***1009***
INK INC INDUSTRY DR Facility Id: 97796511	***3900F INDUSTRY DR E***	***SSE 1/4 - 1/2 (0.310 mi.)***	***S82***	***1017***
BMW NORTHWEST VEHICL Facility Id: 21366	1902 GOLDAU RD E	ESE 1/4 - 1/2 (0.314 mi.)	83	1021
FIFE METROPLEX CARDL Facility Id: 35377551	***3200 20TH ST E***	***SW 1/4 - 1/2 (0.316 mi.)***	***R84***	***1021***
COSTCO BUSINESS CENT Facility Id: 65249443	***3900 20TH ST E***	***SE 1/4 - 1/2 (0.316 mi.)***	***86***	***1025***
BASF TRAINING CENTER Facility Id: 93192165	***3077 20TH ST E***	***WSW 1/4 - 1/2 (0.336 mi.)***	***R89***	***1058***
PENSKE TRUCK LEASING Facility Id: 55388197	***2105 FRANK ALBERT RD***	***SSE 1/4 - 1/2 (0.344 mi.)***	***S94***	***1076***
LNG FUELING STATION Facility Id: 24662	3013 20TH ST E	WSW 1/4 - 1/2 (0.362 mi.)	U97	1077
DIKE ACCESS ROAD DRU	***DIKE ACCESS RD & 20T***	***WSW 1/4 - 1/2 (0.384 mi.)***	***U103***	***1083***

Facility Id: 42251943				
HONDA OF FIFE Facility Id: 72856623	***4301 20TH ST E***	***ESE 1/4 - 1/2 (0.402 mi.)***	***107***	***1097***
HERTZ EQUIPMENT RENT Facility Id: 11198466	***4403 20TH ST E***	***ESE 1/4 - 1/2 (0.451 mi.)***	***X110***	***1113***
GENSCO INC Facility Id: 43944875	***4402 20TH ST E***	***ESE 1/4 - 1/2 (0.452 mi.)***	***X111***	***1123***
MWI VETERINARY SUPPL Facility Id: 18052	4200 INDUSTRY DR E S	SE 1/4 - 1/2 (0.452 mi.)	Y112	1130
SPORTSWEAR SVC Facility Id: 93277555	***4101 INDUSTRY DR E***	***SE 1/4 - 1/2 (0.479 mi.)***	***Y119***	***1189***

Lower Elevation	Address	Direction / Distance	Map ID	Page
JET AUTO WRECKING Facility Id: 18020	***3901 PACIFIC HWY E***	***ENE 0 - 1/8 (0.122 mi.)***	***24***	***114***
LEXUS OF FIFE PARKIN Facility Id: 11803	3914 PACIFIC HWY E	E 1/8 - 1/4 (0.140 mi.)	27	159
ABRA AUTO BODY AND G Facility Id: 52994962	***3909 PACIFIC HWY E***	***N 1/8 - 1/4 (0.184 mi.)***	***40***	***278***
PM TESTING LAB INC P Facility Id: 98132319	***3921 PACIFIC HWY E***	***ENE 1/8 - 1/4 (0.191 mi.)***	***H41***	***309***
LEXUS OF TACOMA AT F Facility Id: 90252898	***1708 40TH AVE CT E***	***E 1/8 - 1/4 (0.203 mi.)***	***48***	***670***
JAGUAR LANDROVER VOL Facility Id: 17288	1601 40TH AVE CT E	E 1/8 - 1/4 (0.229 mi.)	62	749
SIERRA SANDBLASTING Facility Id: 44654631	***3402 12TH ST E***	***NNW 1/8 - 1/4 (0.235 mi.)***	***O64***	***776***
WESCRAFT RV & TRUCK Facility Id: 7208876	***3402 12TH ST E***	***NNW 1/8 - 1/4 (0.235 mi.)***	***O65***	***808***
GCR TIRE CENTER 4247 Facility Id: 2418556	***4107 PACIFIC HWY E***	***ENE 1/4 - 1/2 (0.250 mi.)***	***67***	***817***
DIESING PROPERTY PAR Facility Id: 38554597	***3518 12TH ST E***	***NNW 1/4 - 1/2 (0.256 mi.)***	***O68***	***824***
ASSOCIATED PETROLUEM Facility Id: 94129688	***3101 PACIFIC HWY E***	***WNW 1/4 - 1/2 (0.273 mi.)***	***P71***	***826***
PROGRESS RAIL SERVIC Facility Id: 26693246	***4012 SR 509 S FRONTA***	***N 1/4 - 1/2 (0.273 mi.)***	***72***	***833***
NISSAN OF FIFE Facility Id: 23555	1700 ALEXANDER AVE E	E 1/4 - 1/2 (0.298 mi.)	Q75	994
LARSON AUTOMOTIVE FI Facility Id: 4431	1701 ALEXANDER AVE E	E 1/4 - 1/2 (0.324 mi.)	Q87	1058
AUTO WAREHOUSING CO Facility Id: 43274632	3715 SR 509 N FRONTA	N 1/4 - 1/2 (0.326 mi.)	88	1058
SUSAN KAELIN PROPERT Facility Id: 84439736	***1409 ALEXANDER AVE E***	***ENE 1/4 - 1/2 (0.337 mi.)***	***T91***	***1067***
RUSHFORTH CONSTRUCTI	***1308 ALEXANDER AVE E***	***ENE 1/4 - 1/2 (0.338 mi.)***	***92***	***1067***

Facility Id: 65325229				
PCT PAVING REPAIRS	***3600 PORT OF TACOMA***	***NW 1/4 - 1/2 (0.345 mi.)***	***95***	***1077***
Facility Id: 23086				
PIERCE COUNTY TERMIN	SR 509 PORT OF TACOM	NW 1/4 - 1/2 (0.358 mi.)	96	1077
Facility Id: 9771939				
DAUPHIN SITE	***2911 PACIFIC HWY E***	***WNW 1/4 - 1/2 (0.368 mi.)***	***V98***	***1078***
Facility Id: 1281				
SOON MU LEE VACANT L	***2909 PACIFIC HWY E***	***WNW 1/4 - 1/2 (0.369 mi.)***	***V102***	***1082***
Facility Id: 39223129				
PACIFIC XPRESS	***4310 PACIFIC HWY E***	***E 1/4 - 1/2 (0.387 mi.)***	***104***	***1086***
Facility Id: 48521859				
AUTO WAREHOUSING CO	***3715 E WEST RD***	***NNE 1/4 - 1/2 (0.392 mi.)***	***W105***	***1090***
Facility Id: 97814788				
Facility Id: 23525				
MARINE TERMINAL CORP	***4015 SR 509 N FRONTA***	***NNE 1/4 - 1/2 (0.399 mi.)***	***W106***	***1095***
Facility Id: 5427431				
PACIFIC HWY EAST PRE		W 1/4 - 1/2 (0.416 mi.)	108	1113
Facility Id: 46589				
GENERAL WELDING SUPP	***4405 PACIFIC HWY E***	***E 1/4 - 1/2 (0.442 mi.)***	***109***	***1113***
Facility Id: 98423745				
B & J BINGO	***4401 15TH ST E***	***ENE 1/4 - 1/2 (0.454 mi.)***	***113***	***1130***
Facility Id: 11115839				
WW GRAINGER INC 755	***2802 PACIFIC HWY E***	***W 1/4 - 1/2 (0.472 mi.)***	***Z114***	***1131***
Facility Id: 25172831				
NC MACHINERY COMPANY	***2603 PACIFIC HWY E***	***WNW 1/4 - 1/2 (0.473 mi.)***	***AA116***	***1132***
Facility Id: 85298548				
BOITANO SITE	***2800 PACIFIC HWY E***	***W 1/4 - 1/2 (0.473 mi.)***	***Z117***	***1177***
Facility Id: 39816865				
UW PHYTOREMEDIATION	***2801 PACFIC HWY E***	***W 1/4 - 1/2 (0.476 mi.)***	***Z118***	***1183***
Facility Id: 16926				

WA CSCSL NFA: The data set contains information about sites previously on the Confirmed and Suspected Contaminated Sites list that have received a No Further Action (NFA) determination. Because it is necessary to maintain historical records of sites that have been investigated and cleaned up, sites are not deleted from the database when cleanup activities are completed. Instead a No Further Action code is entered based upon the type of NFA determination the site received.

A review of the WA CSCSL NFA list, as provided by EDR, and dated 07/13/2020 has revealed that there are 11 WA CSCSL NFA sites within approximately 0.5 miles of the target property.

Equal/Higher Elevation	Address	Direction / Distance	Map ID	Page
CUMMINS NW INC	***3701 PACIFIC HWY E***	***N 0 - 1/8 (0.044 mi.)***	***B12***	***28***
CS Id: 3585				
Facility/Site Id: 32435394				
Soil: Confirmed Above Cleanup Levels				
NFA Date: 04/03/2003				
Contaminant Name: Metals Priority Pollutants				
Contaminant Name: Petroleum Products-Unspecified				

Contaminant Name: Polycyclic Aromatic Hydrocarbons

UNOCAL SERVICE STATI ***3408 PACIFIC HWY E*** ***NW 0 - 1/8 (0.048 mi.)*** ***C20*** ***62***
CS Id: 5015
Facility/Site Id: 1340
Soil: Confirmed Above Cleanup Levels
NFA Date: 08/16/1993
Groundwater: Confirmed Above Cleanup Levels
Contaminant Name: Petroleum-Other

BREKKE ENTERPRISES ***1320 TIDEHAVEN RD*** ***NNW 1/8 - 1/4 (0.203 mi.)*** ***K50*** ***693***
CS Id: 3650
Facility/Site Id: 1279
Soil: Suspected
NFA Date: 10/30/1989
Groundwater: Suspected
Contaminant Name: Corrosive Wastes

Lower Elevation	Address	Direction / Distance	Map ID	Page

JET AUTO WRECKING ***3901 PACIFIC HWY E*** ***ENE 0 - 1/8 (0.122 mi.)*** ***24*** ***114***
CS Id: 2004
Facility/Site Id: 18020
Soil: Remediated
NFA Date: 01/28/1997
Contaminant Name: Metals Priority Pollutants
Contaminant Name: Petroleum Products-Unspecified

PM TESTING LAB INC P ***3921 PACIFIC HWY E*** ***ENE 1/8 - 1/4 (0.191 mi.)*** ***H41*** ***309***
CS Id: 2761
Facility/Site Id: 98132319
Soil: Remediated
NFA Date: 11/14/1997
Contaminant Name: Metals Priority Pollutants
Contaminant Name: Petroleum Products-Unspecified

DIESING PROPERTY PAR ***3518 12TH ST E*** ***NNW 1/4 - 1/2 (0.256 mi.)*** ***O68*** ***824***
CS Id: 1674
Facility/Site Id: 38554597
Soil: Remediated-Below
NFA Date: 10/11/2016
Groundwater: Remediated-Below
Contaminant Name: Metals Priority Pollutants

PROGRESS RAIL SERVIC ***4012 SR 509 S FRONTA*** ***N 1/4 - 1/2 (0.273 mi.)*** ***72*** ***833***
CS Id: 4267
Facility/Site Id: 26693246
Soil: Remediated-Below
NFA Date: 09/16/2016
Groundwater: Remediated-Below
Contaminant Name: Arsenic
Contaminant Name: Metals Priority Pollutants
Contaminant Name: Petroleum Products-Unspecified

SUSAN KAELIN PROPERT ***1409 ALEXANDER AVE E*** ***ENE 1/4 - 1/2 (0.337 mi.)*** ***T91*** ***1067***
CS Id: 3617
Facility/Site Id: 84439736
Soil: Remediated
NFA Date: 11/20/2001

Groundwater: Suspected
Contaminant Name: Petroleum Products-Unspecified

SOON MU LEE VACANT L ***2909 PACIFIC HWY E*** ***WNW 1/4 - 1/2 (0.369 mi.)*** ***V102*** ***1082***
CS Id: 2199
Facility/Site Id: 39223129
Soil: Remediated-Below
NFA Date: 08/19/2013
Groundwater: Below Cleanup Levels
Contaminant Name: Petroleum Products-Unspecified

NC MACHINERY COMPANY ***2603 PACIFIC HWY E*** ***WNW 1/4 - 1/2 (0.473 mi.)*** ***AA116*** ***1132***
CS Id: 6766
Facility/Site Id: 85298548
Soil: Confirmed Above Cleanup Levels
NFA Date: 10/02/2002
Groundwater: Below Cleanup Levels
Contaminant Name: Metals Priority Pollutants
Contaminant Name: Petroleum Products-Unspecified
Contaminant Name: Petroleum-Other

BOITANO SITE ***2800 PACIFIC HWY E*** ***W 1/4 - 1/2 (0.473 mi.)*** ***Z117*** ***1177***
CS Id: 2856
Facility/Site Id: 39816865
Soil: Confirmed Above Cleanup Levels
Soil: Remediated
NFA Date: 10/24/2002
Groundwater: Remediated
Contaminant Name: Corrosive Wastes
Contaminant Name: Metals Priority Pollutants
Contaminant Name: Petroleum Products-Unspecified

Records of Emergency Release Reports

WA SPILLS: Depending on the state, these may be active or inactive facilities or open dumps that failed to meet RCRA Subtitle D Section 4004 criteria for solid waste landfills or disposal sites.

A review of the WA SPILLS list, as provided by EDR, and dated 06/08/2020 has revealed that there is 1 WA SPILLS site within approximately 0.001 miles of the target property.

Equal/Higher Elevation	Address	Direction / Distance	Map ID	Page
Not reported Facility ID: 89849	TRAVELODGE PORT OF T	0 - 1/8 (0.000 mi.)	A9	22

Other Ascertainable Records

RCRA NonGen / NLR: RCRAInfo is EPA's comprehensive information system, providing access to data supporting the Resource Conservation and Recovery Act (RCRA) of 1976 and the Hazardous and Solid Waste Amendments (HSWA) of 1984. The database includes selective information on sites which generate, transport, store, treat and/or dispose of hazardous waste as defined by the Resource Conservation and Recovery Act (RCRA). Non-Generators do not presently generate hazardous waste.

A review of the RCRA NonGen / NLR list, as provided by EDR, and dated 06/15/2020 has revealed that

there are 17 RCRA NonGen / NLR sites within approximately 0.25 miles of the target property.

Equal/Higher Elevation	Address	Direction / Distance	Map ID	Page
TACOMA PORT MOTOR IN EPA ID:: WAD988469813	***3518 PACIFIC HWY E***	***N 0 - 1/8 (0.010 mi.)***	***B10***	***23***
CUMMINS NW INC EPA ID:: WAD148332539	***3701 PACIFIC HWY E***	***N 0 - 1/8 (0.044 mi.)***	***B12***	***28***
LA CASA REAL DRUM EPA ID:: WA0000857136	***3410 PACIFIC HWY E***	***NW 0 - 1/8 (0.048 mi.)***	***C15***	***48***
GLACIER MOTEL DRUG B EPA ID:: WAD982821266	***3401 PACIFIC HWY E***	***NW 0 - 1/8 (0.086 mi.)***	***21***	***67***
FIFE VEHICLE DIV & D EPA ID:: WAH000004770	***3725 PACIFIC HWY E***	***NNE 0 - 1/8 (0.114 mi.)***	***D22***	***72***
WESTERN PETERBILT LL EPA ID:: WAH000008912	***3443 20TH ST E***	***SW 1/8 - 1/4 (0.127 mi.)***	***E26***	***117***
PAPE MACHINERY TACOM EPA ID:: WAD988492922	***3607 20TH ST E***	***S 1/8 - 1/4 (0.143 mi.)***	***28***	***159***
GERBER COLLISION & G EPA ID:: WAH000011130	***3701 20TH ST SE***	***SSE 1/8 - 1/4 (0.147 mi.)***	***29***	***184***
KEY BANK EPA ID:: WAD982654758	***1323 34TH AVE E***	***NNW 1/8 - 1/4 (0.158 mi.)***	***31***	***212***
TEXACO STATION 12110 EPA ID:: WAD988483178	3251 PACIFIC HWY S	WNW 1/8 - 1/4 (0.167 mi.)	F34	238
OCCIDENTAL CHEMICAL EPA ID:: WA0000758979	***PACIFIC HWY E & PORT***	***WNW 1/8 - 1/4 (0.191 mi.)***	***F43***	***556***
FEDERAL EXPRESS CORP EPA ID:: WAD988474748	***3600 INDUSTRY DR E***	***S 1/8 - 1/4 (0.221 mi.)***	***L53***	***697***
COGDALL CONSTRUCTION EPA ID:: WAH000047065	3600 E INDUSTRY DR E	S 1/8 - 1/4 (0.221 mi.)	L54	700
MORNING SUN INC EPA ID:: WAD988482741	***3500 20TH ST E BLDG***	***SE 1/8 - 1/4 (0.223 mi.)***	***J57***	***709***

Lower Elevation	Address	Direction / Distance	Map ID	Page
ABRA AUTO BODY AND G EPA ID:: WA0000188706	***3909 PACIFIC HWY E***	***N 1/8 - 1/4 (0.184 mi.)***	***40***	***278***
LEXUS OF TACOMA AT F EPA ID:: WAH000003228	***1708 40TH AVE CT E***	***E 1/8 - 1/4 (0.203 mi.)***	***48***	***670***
SIERRA SANDBLASTING EPA ID:: WAD078199981	***3402 12TH ST E***	***NNW 1/8 - 1/4 (0.235 mi.)***	***O64***	***776***

INDIAN RESERV: This map layer portrays Indian administered lands of the United States that have any area equal to or greater than 640 acres.

A review of the INDIAN RESERV list, as provided by EDR, and dated 12/31/2014 has revealed that there is 1 INDIAN RESERV site within approximately 1 mile of the target property.

Equal/Higher Elevation	Address	Direction / Distance	Map ID	Page
PUYALLUP RESERVATION		0 - 1/8 (0.000 mi.)	0	22

WA MANIFEST: Hazardous waste manifest information.

A review of the WA MANIFEST list, as provided by EDR, and dated 03/29/2019 has revealed that there are 14 WA MANIFEST sites within approximately 0.25 miles of the target property.

Equal/Higher Elevation	Address	Direction / Distance	Map ID	Page
FIFE VEHICLE DIV & D Facility Site ID Number: 72875345 Gen Status CD: XQG EPA ID: WAH000004770	***3725 PACIFIC HWY E***	***NNE 0 - 1/8 (0.114 mi.)***	***D22***	***72***
WESTERN PETERBILT LL Facility Site ID Number: 71198179 Gen Status CD: XQG EPA ID: WAH000008912	3443 20TH ST E	SW 1/8 - 1/4 (0.127 mi.)	E25	115
WESTERN PETERBILT LL Facility Site ID Number: 71198179 Gen Status CD: XQG Gen Status CD: SQG EPA ID: WAH000008912	***3443 20TH ST E***	***SW 1/8 - 1/4 (0.127 mi.)***	***E26***	***117***
PAPE MACHINERY TACOM Facility Site ID Number: 72626264 Gen Status CD: SQG EPA ID: WAD988492922	***3607 20TH ST E***	***S 1/8 - 1/4 (0.143 mi.)***	***28***	***159***
GERBER COLLISION & G Facility Site ID Number: 96399117 Gen Status CD: SQG EPA ID: WAH000011130	***3701 20TH ST SE***	***SSE 1/8 - 1/4 (0.147 mi.)***	***29***	***184***
TEXACO STATION 12110 Facility Site ID Number: 77832375 Gen Status CD: XQG Gen Status CD: MQG Gen Status CD: SQG EPA ID: WAD988483178	***3251 PACIFIC HWY S***	***WNW 1/8 - 1/4 (0.167 mi.)***	***F32***	***218***
OCCIDENTAL CHEMICAL Facility Site ID Number: 41816694 Gen Status CD: XQG EPA ID: WA0000758979	***PACIFIC HWY E & PORT***	***WNW 1/8 - 1/4 (0.191 mi.)***	***F43***	***556***
UNION PACIFIC RAIL Y Facility Site ID Number: 28881 Gen Status CD: SQG EPA ID: WAD988511390	***3330 20TH ST***	***SW 1/8 - 1/4 (0.200 mi.)***	***I46***	***661***
COGDALL CONSTRUCTION Facility Site ID Number: 6656 Gen Status CD: MQG EPA ID: WAH000047065	***3600 E INDUSTRY DR E***	***S 1/8 - 1/4 (0.221 mi.)***	***L52***	***694***
MORNING SUN INC Facility Site ID Number: 12725474 Gen Status CD: SQG EPA ID: WAD988482741	***3500 20TH ST E BLDG***	***SE 1/8 - 1/4 (0.223 mi.)***	***J57***	***709***

Lower Elevation	Address	Direction / Distance	Map ID	Page
ABRA AUTO BODY AND G	***3909 PACIFIC HWY E***	***N 1/8 - 1/4 (0.184 mi.)***	***40***	***278***

Facility Site ID Number: 52994962
Gen Status CD: SQG
EPA ID: WA0000188706

PM TESTING LAB INC P	***3921 PACIFIC HWY E***	***ENE 1/8 - 1/4 (0.191 mi.)***	***H41***	***309***
Facility Site ID Number: 98132319 Gen Status CD: LQG EPA ID: WAH000006213				
LEXUS OF TACOMA AT F	***1708 40TH AVE CT E***	***E 1/8 - 1/4 (0.203 mi.)***	***48***	***670***
Facility Site ID Number: 90252898 Gen Status CD: SQG EPA ID: WAH000003228				
WESCRAFT RV & TRUCK	***3402 12TH ST E***	***NNW 1/8 - 1/4 (0.235 mi.)***	***O65***	***808***
Facility Site ID Number: 7208876 Gen Status CD: MQG Gen Status CD: SQG EPA ID: WAH000034144				

EDR HIGH RISK HISTORICAL RECORDS

EDR Exclusive Records

EDR Hist Auto: EDR has searched selected national collections of business directories and has collected listings of potential gas station/filling station/service station sites that were available to EDR researchers. EDR's review was limited to those categories of sources that might, in EDR's opinion, include gas station/filling station/service station establishments. The categories reviewed included, but were not limited to gas, gas station, gasoline station, filling station, auto, automobile repair, auto service station, service station, etc. This database falls within a category of information EDR classifies as "High Risk Historical Records", or HRHR. EDR's HRHR effort presents unique and sometimes proprietary data about past sites and operations that typically create environmental concerns, but may not show up in current government records searches.

A review of the EDR Hist Auto list, as provided by EDR, has revealed that there are 2 EDR Hist Auto sites within approximately 0.125 miles of the target property.

Equal/Higher Elevation	Address	Direction / Distance	Map ID	Page
GASAMAT INC	3402 PACIFIC HWY E	NW 0 - 1/8 (0.025 mi.)	C11	27
SACS MART INC	3408 PACIFIC HWY E	NW 0 - 1/8 (0.048 mi.)	C18	60

EXECUTIVE SUMMARY

Due to poor or inadequate address information, the following sites were not mapped. Count: 6 records.

Site Name	Database(s)
TACOMA ALUMINUM PHOSPHIHE RESPONSE	SEMS
OCCIDENTAL CHEMICAL-SITE II	WA SWF/LF
US OIL/HYUNDAI TERMINAL	WA ICR
PSE TACOMA HISTORICAL COAL GAS	EDR MGP
SCHULER INDUSTRIAL PARK	WA VCP
PORTAC INC TACOMA	WA VCP

OVERVIEW MAP - 6218044.2S

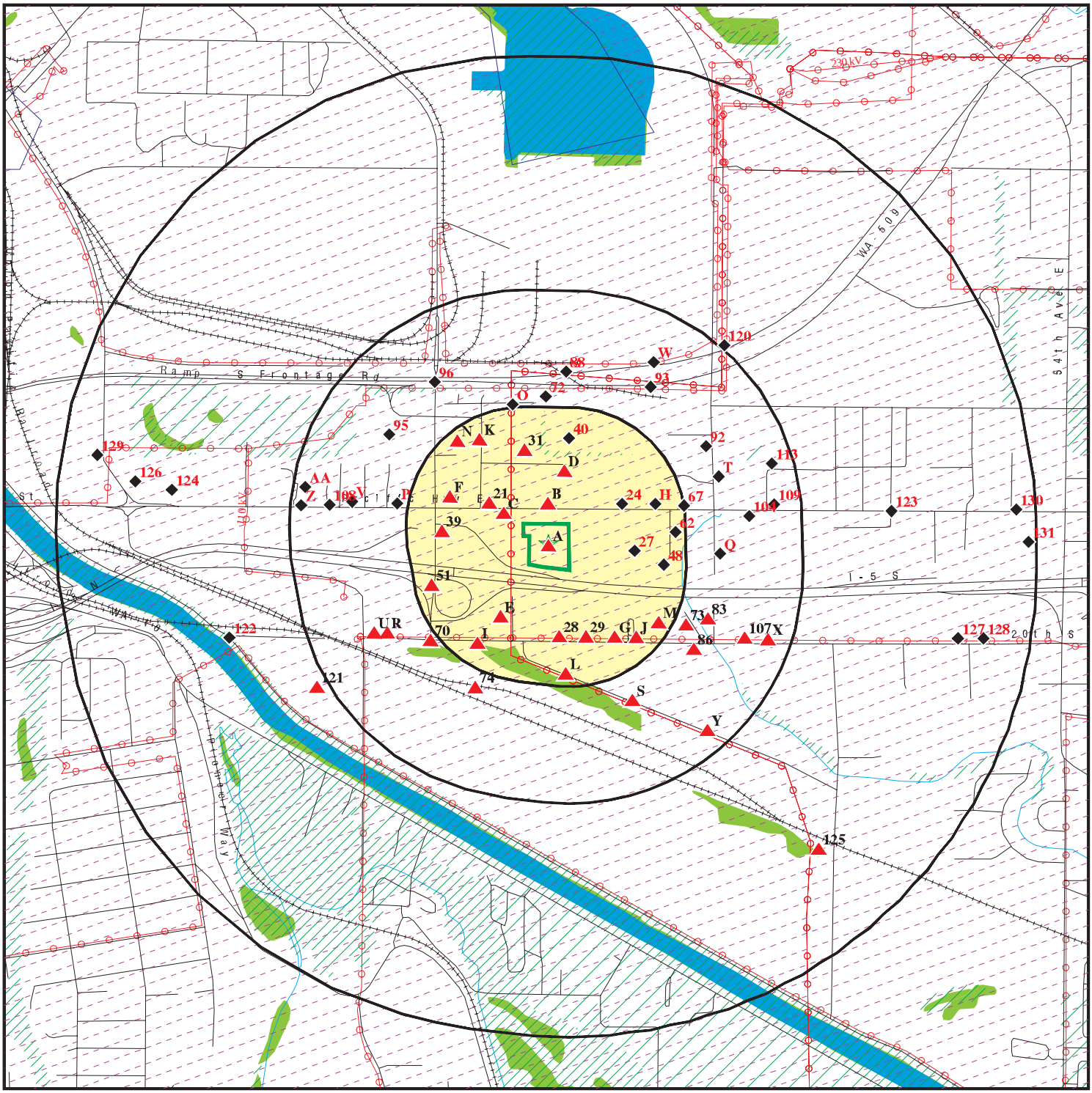

- Target Property
- Sites at elevations higher than or equal to the target property
- Sites at elevations lower than the target property
- Manufactured Gas Plants
- National Priority List Sites
- Dept. Defense Sites
- Indian Reservations BIA
- Power transmission lines
- Special Flood Hazard Area (1%)
- 0.2% Annual Chance Flood Hazard
- National Wetland Inventory
- State Wetlands

This report includes Interactive Map Layers to display and/or hide map information. The legend includes only those icons for the default map view.

SITE NAME: HOMETEL INN ADDRESS: 3520 PACIFIC HWY E Tacoma WA 98424 LAT/LONG: 47.242016 / 122.380462	CLIENT: Parametrix, Inc. CONTACT: Adam Romey INQUIRY #: 6218044.2s DATE: October 06, 2020 7:48 pm

Copyright © 2020 EDR, Inc. © 2015 TomTom Rel. 2015.

DETAIL MAP - 6218044.2S

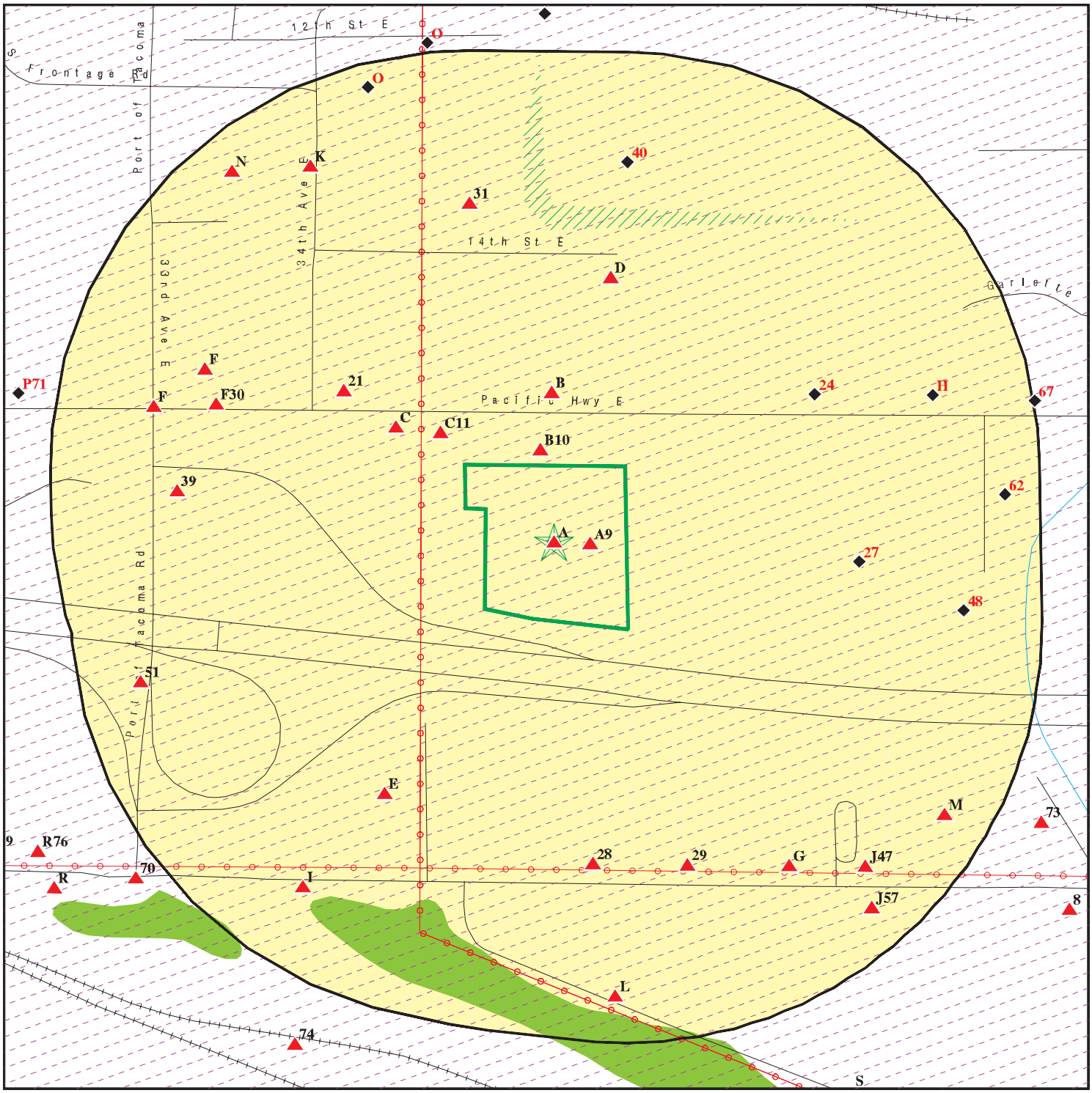

Target Property

Sites at elevations higher than or equal to the target property

Sites at elevations lower than the target property

Manufactured Gas Plants

Sensitive Receptors

National Priority List Sites

Dept. Defense Sites

Indian Reservations BIA

Power transmission lines

Special Flood Hazard Area (1%)

0.2% Annual Chance Flood Hazard

National Wetland Inventory

State Wetlands

0 1/16 1/8 1/4 Miles

This report includes Interactive Map Layers to display and/or hide map information. The legend includes only those icons for the default map view.

SITE NAME: HOMETEL INN	CLIENT: Parametrix, Inc.
ADDRESS: 3520 PACIFIC HWY E Tacoma WA 98424	CONTACT: Adam Romey INQUIRY #: 6218044.2s
LAT/LONG: 47.242016 / 122.380462	DATE: October 06, 2020 7:49 pm

Copyright © 2020 EDR, Inc. © 2015 TomTom Rel. 2015.

MAP FINDINGS SUMMARY

Database	Search Distance (Miles)	Target Property	< 1/8	1/8 - 1/4	1/4 - 1/2	1/2 - 1	> 1	Total Plotted
STANDARD ENVIRONMENTAL RECORDS								
Federal NPL site list								
NPL	1.000		0	0	0	0	NR	0
Proposed NPL	1.000		0	0	0	0	NR	0
NPL LIENS	1.000		0	0	0	0	NR	0
Federal Delisted NPL site list								
Delisted NPL	1.000		0	0	0	0	NR	0
Federal CERCLIS list								
FEDERAL FACILITY	0.500		0	0	0	NR	NR	0
SEMS	0.500		0	0	1	NR	NR	1
Federal CERCLIS NFRAP site list								
SEMS-ARCHIVE	0.500		0	1	0	NR	NR	1
Federal RCRA CORRACTS facilities list								
CORRACTS	1.000		0	0	0	0	NR	0
Federal RCRA non-CORRACTS TSD facilities list								
RCRA-TSDF	0.500		0	0	0	NR	NR	0
Federal RCRA generators list								
RCRA-LQG	0.250		0	1	NR	NR	NR	1
RCRA-SQG	0.250		0	0	NR	NR	NR	0
RCRA-VSQG	0.250		0	2	NR	NR	NR	2
Federal institutional controls / engineering controls registries								
LUCIS	0.500		0	0	0	NR	NR	0
US ENG CONTROLS	0.500		0	0	0	NR	NR	0
US INST CONTROLS	0.500		0	0	0	NR	NR	0
Federal ERNS list								
ERNS	0.001		0	NR	NR	NR	NR	0
State- and tribal - equivalent NPL								
WA HSL	1.000		0	0	2	3	NR	5
State- and tribal - equivalent CERCLIS								
WA CSCSL	1.000	1	1	8	8	12	NR	30
State and tribal landfill and/or solid waste disposal site lists								
WA SWF/LF	0.500		1	0	1	NR	NR	2
State and tribal leaking storage tank lists								
WA LUST	0.500		2	3	5	NR	NR	10

MAP FINDINGS SUMMARY

Database	Search Distance (Miles)	Target Property	< 1/8	1/8 - 1/4	1/4 - 1/2	1/2 - 1	> 1	Total Plotted
INDIAN LUST	0.500		0	0	0	NR	NR	0
State and tribal registered storage tank lists								
FEMA UST	0.250		0	0	NR	NR	NR	0
WA UST	0.250		2	5	NR	NR	NR	7
WA AST	0.250		0	0	NR	NR	NR	0
INDIAN UST	0.250		0	0	NR	NR	NR	0
State and tribal institutional control / engineering control registries								
WA INST CONTROL	0.500		0	0	0	NR	NR	0
State and tribal voluntary cleanup sites								
WA VCP	0.500	1	2	6	7	NR	NR	16
WA ICR	0.500		1	3	1	NR	NR	5
INDIAN VCP	0.500		0	0	0	NR	NR	0
WA PTAP	0.500		0	0	3	NR	NR	3
State and tribal Brownfields sites								
WA BROWNFIELDS	0.500		0	0	0	NR	NR	0
ADDITIONAL ENVIRONMENTAL RECORDS								
Local Brownfield lists								
US BROWNFIELDS	0.500		0	0	0	NR	NR	0
Local Lists of Landfill / Solid Waste Disposal Sites								
WA SWRCY	0.500		0	0	1	NR	NR	1
WA SWTIRE	0.500		0	0	0	NR	NR	0
INDIAN ODI	0.500		0	0	0	NR	NR	0
ODI	0.500		0	0	0	NR	NR	0
DEBRIS REGION 9	0.500		0	0	0	NR	NR	0
IHS OPEN DUMPS	0.500		0	0	0	NR	NR	0
Local Lists of Hazardous waste / Contaminated Sites								
US HIST CDL	0.001		0	NR	NR	NR	NR	0
WA ALLSITES	0.500	1	8	26	44	NR	NR	79
WA CDL	0.001		0	NR	NR	NR	NR	0
WA HIST CDL	0.001	2	0	NR	NR	NR	NR	2
WA CSCSL NFA	0.500		3	2	6	NR	NR	11
US CDL	0.001		0	NR	NR	NR	NR	0
WA AQUEOUS FOAM	0.500		0	0	0	NR	NR	0
WA PFAS	0.500		0	0	0	NR	NR	0
Local Land Records								
LIENS 2	0.001		0	NR	NR	NR	NR	0
Records of Emergency Release Reports								
HMIRS	0.001		0	NR	NR	NR	NR	0

MAP FINDINGS SUMMARY

Database	Search Distance (Miles)	Target Property	< 1/8	1/8 - 1/4	1/4 - 1/2	1/2 - 1	> 1	Total Plotted
WA SPILLS	0.001		1	NR	NR	NR	NR	1
WA SPILLS 90	0.001		0	NR	NR	NR	NR	0
Other Ascertainable Records								
RCRA NonGen / NLR	0.250		5	12	NR	NR	NR	17
FUDS	1.000		0	0	0	0	NR	0
DOD	1.000		0	0	0	0	NR	0
SCRD DRYCLEANERS	0.500		0	0	0	NR	NR	0
US FIN ASSUR	0.001		0	NR	NR	NR	NR	0
EPA WATCH LIST	0.001		0	NR	NR	NR	NR	0
2020 COR ACTION	0.250		0	0	NR	NR	NR	0
TSCA	0.001		0	NR	NR	NR	NR	0
TRIS	0.001		0	NR	NR	NR	NR	0
SSTS	0.001		0	NR	NR	NR	NR	0
ROD	1.000		0	0	0	0	NR	0
RMP	0.001		0	NR	NR	NR	NR	0
RAATS	0.001		0	NR	NR	NR	NR	0
PRP	0.001		0	NR	NR	NR	NR	0
PADS	0.001		0	NR	NR	NR	NR	0
ICIS	0.001		0	NR	NR	NR	NR	0
FTTS	0.001		0	NR	NR	NR	NR	0
MLTS	0.001		0	NR	NR	NR	NR	0
COAL ASH DOE	0.001		0	NR	NR	NR	NR	0
COAL ASH EPA	0.500		0	0	0	NR	NR	0
PCB TRANSFORMER	0.001		0	NR	NR	NR	NR	0
RADINFO	0.001		0	NR	NR	NR	NR	0
HIST FTTS	0.001		0	NR	NR	NR	NR	0
DOT OPS	0.001		0	NR	NR	NR	NR	0
CONSENT	1.000		0	0	0	0	NR	0
INDIAN RESERV	1.000		1	0	0	0	NR	1
FUSRAP	1.000		0	0	0	0	NR	0
UMTRA	0.500		0	0	0	NR	NR	0
LEAD SMELTERS	0.001		0	NR	NR	NR	NR	0
US AIRS	0.001		0	NR	NR	NR	NR	0
US MINES	0.250		0	0	NR	NR	NR	0
ABANDONED MINES	0.250		0	0	NR	NR	NR	0
FINDS	0.001	2	0	NR	NR	NR	NR	2
UXO	1.000		0	0	0	0	NR	0
DOCKET HWC	0.001		0	NR	NR	NR	NR	0
ECHO	0.001	1	0	NR	NR	NR	NR	1
FUELS PROGRAM	0.250		0	0	NR	NR	NR	0
WA AIRS	0.001		0	NR	NR	NR	NR	0
WA ASBESTOS	0.001	2	0	NR	NR	NR	NR	2
WA COAL ASH	0.500		0	0	0	NR	NR	0
WA DRYCLEANERS	0.250		0	0	NR	NR	NR	0
WA Financial Assurance	0.001		0	NR	NR	NR	NR	0
CA HAZNET	TP		NR	NR	NR	NR	NR	0
WA Inactive Drycleaners	0.250		0	0	NR	NR	NR	0
WA MANIFEST	0.250		1	13	NR	NR	NR	14
WA NPDES	0.001		0	NR	NR	NR	NR	0
WA UIC	0.001		0	NR	NR	NR	NR	0

MAP FINDINGS SUMMARY

Database	Search Distance (Miles)	Target Property	< 1/8	1/8 - 1/4	1/4 - 1/2	1/2 - 1	> 1	Total Plotted
MINES MRDS	0.001		0	NR	NR	NR	NR	0
EDR HIGH RISK HISTORICAL RECORDS								
EDR Exclusive Records								
EDR MGP	1.000		0	0	0	0	NR	0
EDR Hist Auto	0.125		2	NR	NR	NR	NR	2
EDR Hist Cleaner	0.125		0	NR	NR	NR	NR	0
EDR RECOVERED GOVERNMENT ARCHIVES								
Exclusive Recovered Govt. Archives								
WA RGA HWS	0.001	1	0	NR	NR	NR	NR	1
WA RGA LF	0.001		0	NR	NR	NR	NR	0
WA RGA LUST	0.001		0	NR	NR	NR	NR	0
- Totals --		11	30	82	79	15	0	217

NOTES:

TP = Target Property

NR = Not Requested at this Search Distance

Sites may be listed in more than one database

A1
Target Property **3520 PACIFIC HWY EAST BOILER**
FIFE, WA

WA ASBESTOS **S125599647**
N/A

Site 1 of 9 in cluster A

Actual:
17 ft.

ASBESTOS:

Name:	Not reported
Address:	3520 PACIFIC HWY EAST BOILER
City,State,Zip:	FIFE, WA
Facility Type:	Not reported
Parent ID:	Not reported
Form ID:	46917##1022FSGSS245826
Notice Date:	03/16/2011
Start Date:	03/16/2011
Completion Date:	03/16/2011
Initial:	Not reported
Amended:	Not reported
On Hold:	Not reported
Off Hold:	Not reported
Emergency:	Not reported
Site Hours Start:	Not reported
Site Hours End:	Not reported
Sunday:	Not reported
Monday:	Not reported
Tuesday:	Not reported
Wednesday:	Not reported
Thursday:	Not reported
Friday:	Not reported
Saturday:	Not reported
Contractor ID:	Not reported
Phone:	Not reported
Job Site CAS:	Not reported
Project Form Email:	Not reported
Property Owner Name:	Not reported
Property Owner Agent:	Not reported
Property Owner Company:	F S & G S Services Inc (ABCN00001022)
Property Owner Address:	Not reported
Property Owner City:	Not reported
Property Owner State:	Not reported
Property Owner Zip4:	Not reported
Property Owner Phone:	Not reported
Job Site Room:	Not reported
Facility Age:	Not reported
Facility Size:	Not reported
Facility Remodel:	Not reported
Facility Demo:	Not reported
Facility Repair:	Not reported
Facility Maint:	Not reported
Removed:	Not reported
Encapsulated:	Not reported
Quantity Sq Ft:	Not reported
Fireproofing:	Not reported
Popcorn Ceiling:	Not reported
CAB:	Not reported
Sheet Vinyl:	Not reported
Asbestos Paper:	Not reported
Boiler Insulation:	Not reported
Duct Paper:	Not reported

(Continued) **S125599647**

VAT:	Not reported
Roofing:	Not reported
Sq Ft Other:	Not reported
Sq Ft Other Text:	Not reported
Quantity Lin Ft:	Not reported
Mag Pipe Insulation:	Not reported
Air Cell Pipe Insulation:	Not reported
Ducting Insulation:	Not reported
Cement Asbestos Pipe:	Not reported
Mudded Pipe Insulation:	Not reported
Duct Tape:	Not reported
Lin Ft Other1:	Not reported
Lin Ft Other1 Text:	Not reported
Lin Ft Other2:	Not reported
Lin Ft Other2 Text:	Not reported
Indoors:	Not reported
Outdoors:	Not reported
Neg Pres Enclosure:	Not reported
Glove Bag:	Not reported
Mini Enclosure:	Not reported
Critical Barriers:	Not reported
Wrap And Cut:	Not reported
Wet Methods:	Not reported
HEPA Vacuum:	Not reported
MANUALMETHODS :	Not reported
Other CM1:	Not reported
Other CM1 Text:	Not reported
Other CM2:	Not reported
Other CM2 Text:	Not reported
Half Mask APR:	Not reported
Full Face APR:	Not reported
PAPR:	Not reported
Type C Continuous:	Not reported
Type C Pressure:	Not reported
Other Resp Pro:	Not reported
Other Resp Pro Text:	Not reported
Comments:	Not reported
Date Time Submitted:	Not reported
Submitter IP Address:	Not reported
Region:	3
UBI:	601133658
Notice type:	Emergency
Project Type:	Mag/mudded pipe Insulation
Supervisor:	Kevin Hudspeth ()
Supervisor Phone:	Not reported
Certificate Status:	ACTIVE
Name:	Not reported
Address:	3520 PACIFIC HWY EAST BOILER
City,State,Zip:	FIFE, WA
Facility Type:	Not reported
Parent ID:	Not reported
Form ID:	46886##1022FSGSS194623
Notice Date:	03/15/2011
Start Date:	03/16/2011
Completion Date:	03/16/2011
Initial:	Not reported

(Continued) **S125599647**

Amended:	Not reported
On Hold:	Not reported
Off Hold:	Not reported
Emergency:	Not reported
Site Hours Start:	Not reported
Site Hours End:	Not reported
Sunday:	Not reported
Monday:	Not reported
Tuesday:	Not reported
Wednesday:	Not reported
Thursday:	Not reported
Friday:	Not reported
Saturday:	Not reported
Contractor ID:	Not reported
Phone:	Not reported
Job Site CAS:	Not reported
Project Form Email:	Not reported
Property Owner Name:	Not reported
Property Owner Agent:	Not reported
Property Owner Company:	F S & G S Services Inc (ABCN00001022)
Property Owner Address:	Not reported
Property Owner City:	Not reported
Property Owner State:	Not reported
Property Owner Zip4:	Not reported
Property Owner Phone:	Not reported
Job Site Room:	Not reported
Facility Age:	Not reported
Facility Size:	Not reported
Facility Remodel:	Not reported
Facility Demo:	Not reported
Facility Repair:	Not reported
Facility Maint:	Not reported
Removed:	Not reported
Encapsulated:	Not reported
Quantity Sq Ft:	Not reported
Fireproofing:	Not reported
Popcorn Ceiling:	Not reported
CAB:	Not reported
Sheet Vinyl:	Not reported
Asbestos Paper:	Not reported
Boiler Insulation:	Not reported
Duct Paper:	Not reported
VAT:	Not reported
Roofing:	Not reported
Sq Ft Other:	Not reported
Sq Ft Other Text:	Not reported
Quantity Lin Ft:	Not reported
Mag Pipe Insulation:	Not reported
Air Cell Pipe Insulation:	Not reported
Ducting Insulation:	Not reported
Cement Asbestos Pipe:	Not reported
Mudded Pipe Insulation:	Not reported
Duct Tape:	Not reported
Lin Ft Other1:	Not reported
Lin Ft Other1 Text:	Not reported
Lin Ft Other2:	Not reported
Lin Ft Other2 Text:	Not reported

(Continued) **S125599647**

Indoors:	Not reported
Outdoors:	Not reported
Neg Pres Enclosure:	Not reported
Glove Bag:	Not reported
Mini Enclosure:	Not reported
Critical Barriers:	Not reported
Wrap And Cut:	Not reported
Wet Methods:	Not reported
HEPA Vacuum:	Not reported
MANUALMETHODS :	Not reported
Other CM1:	Not reported
Other CM1 Text:	Not reported
Other CM2:	Not reported
Other CM2 Text:	Not reported
Half Mask APR:	Not reported
Full Face APR:	Not reported
PAPR:	Not reported
Type C Continuous:	Not reported
Type C Pressure:	Not reported
Other Resp Pro:	Not reported
Other Resp Pro Text:	Not reported
Comments:	Not reported
Date Time Submitted:	Not reported
Submitter IP Address:	Not reported
Region:	3
UBI:	601133658
Notice type:	Initial
Project Type:	Mag/mudded pipe Insulation
Supervisor:	Kevin Hudspeth ()
Supervisor Phone:	Not reported
Certificate Status:	ACTIVE

A2 **FIFE RV HOMETEL REDEVELOPMENT** **FINDS** **1015941178**
Target **3520 PACIFIC HWY E** **ECHO** **N/A**
Property **FIFE, WA 98424**

Site 2 of 9 in cluster A

Actual:
17 ft.

FINDS:
Registry ID: 110045491687

Click Here:

Environmental Interest/Information System:
Washington Facility / Site Identification System (WA-FSIS) provides a means to query and display data maintained by the Washington Department of Ecology. This system contains key information for each facility/site that is currently, or has been, of interest to the Air Quality, Dam Safety, Hazardous Waste, Toxics Cleanup, and Water Quality Programs.
US National Pollutant Discharge Elimination System (NPDES) module of the Compliance Information System (ICIS) tracks surface water permits issued under the Clean Water Act. Under NPDES, all facilities that discharge pollutants from any point source into waters of the United States are required to obtain a permit. The permit will likely contain limits on what can be discharged, impose monitoring and reporting requirements, and include other provisions to ensure that the discharge does not adversely affect water quality.

FIFE RV HOMETEL REDEVELOPMENT (Continued) **1015941178**

Click this hyperlink while viewing on your computer to access additional FINDS: detail in the EDR Site Report.

ECHO:

Envid:	1015941178
Registry ID:	110045491687
DFR URL:	http://echo.epa.gov/detailed-facility-report?fid=110045491687
Name:	FIFE RV HOMETEL REDEVELOPMENT
Address:	3520 PACIFIC HWY E
City,State,Zip:	FIFE, WA 98424

A3 **WA HIST CDL** **S108074986**
Target Property **3520 PACIFIC HIGHWAY EAST #133** **N/A**
PIERCE (County), WA

Site 3 of 9 in cluster A

Actual: 17 ft.

HIST CDL:

Facility ID:	97010
Tax ID Number:	NA
Contamination Date:	Not reported
Remediation Date:	10/20/1997

A4 **WA HIST CDL** **S106083025**
Target Property **3520 PACIFIC HIGHWAY E, RM 115** **N/A**
PIERCE (County), WA

Site 4 of 9 in cluster A

Actual: 17 ft.

HIST CDL:

Facility ID:	99019
Tax ID Number:	0320111049
Contamination Date:	Not reported
Remediation Date:	Not reported

A5 **HOMETEL INN** **WA RGA HWS** **S115342978**
Target Property **3520 PACIFIC HWY E** **N/A**
FIFE, WA

Site 5 of 9 in cluster A

Actual: 17 ft.

RGA HWS:

2012	HOMETEL INN	3520 PACIFIC HWY E
2011	HOMETEL INN	3520 PACIFIC HWY E
2010	HOMETEL INN	3520 PACIFIC HWY E
2009	HOMETEL INN	3520 PACIFIC HWY E
2008	HOMETEL INN	3520 PACIFIC HWY E
2007	HOMETEL INN	3520 PACIFIC HWY E
2006	HOMETEL INN	3520 PACIFIC HWY E
2005	HOMETEL INN	3520 PACIFIC HWY E
2004	HOMETEL INN	3520 PACIFIC HWY E

A6 **WA ASBESTOS** **S125599648**
Target Property **3520 PACIFIC HWY S THROUGHOUT FIFE, WA** **N/A**

Site 6 of 9 in cluster A

Actual: 17 ft.

ASBESTOS:

Name:	Not reported
Address:	3520 PACIFIC HWY S THROUGHOUT
City,State,Zip:	FIFE, WA
Facility Type:	Not reported
Parent ID:	Not reported
Form ID:	61306##1177North380844
Notice Date:	07/02/2012
Start Date:	07/12/2012
Completion Date:	08/12/2012
Initial:	Not reported
Amended:	Not reported
On Hold:	Not reported
Off Hold:	Not reported
Emergency:	Not reported
Site Hours Start:	Not reported
Site Hours End:	Not reported
Sunday:	Not reported
Monday:	Not reported
Tuesday:	Not reported
Wednesday:	Not reported
Thursday:	Not reported
Friday:	Not reported
Saturday:	Not reported
Contractor ID:	Not reported
Phone:	Not reported
Job Site CAS:	Not reported
Project Form Email:	Not reported
Property Owner Name:	Not reported
Property Owner Agent:	Not reported
Property Owner Company:	Northwest Abatement Services I (ABCN00001177)
Property Owner Address:	Not reported
Property Owner City:	Not reported
Property Owner State:	Not reported
Property Owner Zip4:	Not reported
Property Owner Phone:	Not reported
Job Site Room:	Not reported
Facility Age:	Not reported
Facility Size:	Not reported
Facility Remodel:	Not reported
Facility Demo:	Not reported
Facility Repair:	Not reported
Facility Maint:	Not reported
Removed:	Not reported
Encapsulated:	Not reported
Quantity Sq Ft:	Not reported
Fireproofing:	Not reported
Popcorn Ceiling:	Not reported
CAB:	Not reported
Sheet Vinyl:	Not reported
Asbestos Paper:	Not reported
Boiler Insulation:	Not reported
Duct Paper:	Not reported

(Continued) **S125599648**

VAT:	Not reported
Roofing:	Not reported
Sq Ft Other:	Not reported
Sq Ft Other Text:	Not reported
Quantity Lin Ft:	Not reported
Mag Pipe Insulation:	Not reported
Air Cell Pipe Insulation:	Not reported
Ducting Insulation:	Not reported
Cement Asbestos Pipe:	Not reported
Mudded Pipe Insulation:	Not reported
Duct Tape:	Not reported
Lin Ft Other1:	Not reported
Lin Ft Other1 Text:	Not reported
Lin Ft Other2:	Not reported
Lin Ft Other2 Text:	Not reported
Indoors:	Not reported
Outdoors:	Not reported
Neg Pres Enclosure:	Not reported
Glove Bag:	Not reported
Mini Enclosure:	Not reported
Critical Barriers:	Not reported
Wrap And Cut:	Not reported
Wet Methods:	Not reported
HEPA Vacuum:	Not reported
MANUALMETHODS :	Not reported
Other CM1:	Not reported
Other CM1 Text:	Not reported
Other CM2:	Not reported
Other CM2 Text:	Not reported
Half Mask APR:	Not reported
Full Face APR:	Not reported
PAPR:	Not reported
Type C Continuous:	Not reported
Type C Pressure:	Not reported
Other Resp Pro:	Not reported
Other Resp Pro Text:	Not reported
Comments:	Not reported
Date Time Submitted:	Not reported
Submitter IP Address:	Not reported
Region:	3
UBI:	601580291
Notice type:	Initial
Project Type:	Mag/mudded pipe Insulation, Popcorn Ceiling
Supervisor:	Mike Factory ()
Supervisor Phone:	Not reported
Certificate Status:	ACTIVE
Name:	Not reported
Address:	3520 PACIFIC HWY S THROUGHOUT
City,State,Zip:	FIFE, WA
Facility Type:	Not reported
Parent ID:	Not reported
Form ID:	63189##1177North828358
Notice Date:	08/20/2012
Start Date:	08/03/2012
Completion Date:	08/27/2012
Initial:	Not reported

(Continued) **S125599648**

Amended:	Not reported
On Hold:	Not reported
Off Hold:	Not reported
Emergency:	Not reported
Site Hours Start:	Not reported
Site Hours End:	Not reported
Sunday:	Not reported
Monday:	Not reported
Tuesday:	Not reported
Wednesday:	Not reported
Thursday:	Not reported
Friday:	Not reported
Saturday:	Not reported
Contractor ID:	Not reported
Phone:	Not reported
Job Site CAS:	Not reported
Project Form Email:	Not reported
Property Owner Name:	Not reported
Property Owner Agent:	Not reported
Property Owner Company:	Northwest Abatement Services I (ABCN00001177)
Property Owner Address:	Not reported
Property Owner City:	Not reported
Property Owner State:	Not reported
Property Owner Zip4:	Not reported
Property Owner Phone:	Not reported
Job Site Room:	Not reported
Facility Age:	Not reported
Facility Size:	Not reported
Facility Remodel:	Not reported
Facility Demo:	Not reported
Facility Repair:	Not reported
Facility Maint:	Not reported
Removed:	Not reported
Encapsulated:	Not reported
Quantity Sq Ft:	Not reported
Fireproofing:	Not reported
Popcorn Ceiling:	Not reported
CAB:	Not reported
Sheet Vinyl:	Not reported
Asbestos Paper:	Not reported
Boiler Insulation:	Not reported
Duct Paper:	Not reported
VAT:	Not reported
Roofing:	Not reported
Sq Ft Other:	Not reported
Sq Ft Other Text:	Not reported
Quantity Lin Ft:	Not reported
Mag Pipe Insulation:	Not reported
Air Cell Pipe Insulation:	Not reported
Ducting Insulation:	Not reported
Cement Asbestos Pipe:	Not reported
Mudded Pipe Insulation:	Not reported
Duct Tape:	Not reported
Lin Ft Other1:	Not reported
Lin Ft Other1 Text:	Not reported
Lin Ft Other2:	Not reported
Lin Ft Other2 Text:	Not reported

(Continued) **S125599648**

Indoors:	Not reported
Outdoors:	Not reported
Neg Pres Enclosure:	Not reported
Glove Bag:	Not reported
Mini Enclosure:	Not reported
Critical Barriers:	Not reported
Wrap And Cut:	Not reported
Wet Methods:	Not reported
HEPA Vacuum:	Not reported
MANUALMETHODS :	Not reported
Other CM1:	Not reported
Other CM1 Text:	Not reported
Other CM2:	Not reported
Other CM2 Text:	Not reported
Half Mask APR:	Not reported
Full Face APR:	Not reported
PAPR:	Not reported
Type C Continuous:	Not reported
Type C Pressure:	Not reported
Other Resp Pro:	Not reported
Other Resp Pro Text:	Not reported
Comments:	Not reported
Date Time Submitted:	Not reported
Submitter IP Address:	Not reported
Region:	3
UBI:	601580291
Notice type:	Initial
Project Type:	Mag/mudded pipe Insulation, Popcorn Ceiling
Supervisor:	Mike Factory ()
Supervisor Phone:	Not reported
Certificate Status:	ACTIVE
Name:	Not reported
Address:	3520 PACIFIC HWY S THROUGHOUT
City,State,Zip:	FIFE, WA
Facility Type:	Not reported
Parent ID:	Not reported
Form ID:	62562##1177North946353
Notice Date:	08/03/2012
Start Date:	08/03/2012
Completion Date:	08/24/2012
Initial:	Not reported
Amended:	Not reported
On Hold:	Not reported
Off Hold:	Not reported
Emergency:	Not reported
Site Hours Start:	Not reported
Site Hours End:	Not reported
Sunday:	Not reported
Monday:	Not reported
Tuesday:	Not reported
Wednesday:	Not reported
Thursday:	Not reported
Friday:	Not reported
Saturday:	Not reported
Contractor ID:	Not reported
Phone:	Not reported

(Continued) **S125599648**

Job Site CAS:	Not reported
Project Form Email:	Not reported
Property Owner Name:	Not reported
Property Owner Agent:	Not reported
Property Owner Company:	Northwest Abatement Services I (ABCN00001177)
Property Owner Address:	Not reported
Property Owner City:	Not reported
Property Owner State:	Not reported
Property Owner Zip4:	Not reported
Property Owner Phone:	Not reported
Job Site Room:	Not reported
Facility Age:	Not reported
Facility Size:	Not reported
Facility Remodel:	Not reported
Facility Demo:	Not reported
Facility Repair:	Not reported
Facility Maint:	Not reported
Removed:	Not reported
Encapsulated:	Not reported
Quantity Sq Ft:	Not reported
Fireproofing:	Not reported
Popcorn Ceiling:	Not reported
CAB:	Not reported
Sheet Vinyl:	Not reported
Asbestos Paper:	Not reported
Boiler Insulation:	Not reported
Duct Paper:	Not reported
VAT:	Not reported
Roofing:	Not reported
Sq Ft Other:	Not reported
Sq Ft Other Text:	Not reported
Quantity Lin Ft:	Not reported
Mag Pipe Insulation:	Not reported
Air Cell Pipe Insulation:	Not reported
Ducting Insulation:	Not reported
Cement Asbestos Pipe:	Not reported
Mudded Pipe Insulation:	Not reported
Duct Tape:	Not reported
Lin Ft Other1:	Not reported
Lin Ft Other1 Text:	Not reported
Lin Ft Other2:	Not reported
Lin Ft Other2 Text:	Not reported
Indoors:	Not reported
Outdoors:	Not reported
Neg Pres Enclosure:	Not reported
Glove Bag:	Not reported
Mini Enclosure:	Not reported
Critical Barriers:	Not reported
Wrap And Cut:	Not reported
Wet Methods:	Not reported
HEPA Vacuum:	Not reported
MANUALMETHODS :	Not reported
Other CM1:	Not reported
Other CM1 Text:	Not reported
Other CM2:	Not reported
Other CM2 Text:	Not reported
Half Mask APR:	Not reported

(Continued) **S125599648**

Full Face APR:	Not reported
PAPR:	Not reported
Type C Continuous:	Not reported
Type C Pressure:	Not reported
Other Resp Pro:	Not reported
Other Resp Pro Text:	Not reported
Comments:	Not reported
Date Time Submitted:	Not reported
Submitter IP Address:	Not reported
Region:	3
UBI:	601580291
Notice type:	Initial
Project Type:	Mag/mudded pipe Insulation, Popcorn Ceiling
Supervisor:	Mike Factory ()
Supervisor Phone:	Not reported
Certificate Status:	ACTIVE
Name:	Not reported
Address:	3520 PACIFIC HWY S THROUGHOUT
City,State,Zip:	FIFE, WA
Facility Type:	Not reported
Parent ID:	Not reported
Form ID:	62937##1177North019287
Notice Date:	08/13/2012
Start Date:	08/03/2012
Completion Date:	08/24/2012
Initial:	Not reported
Amended:	Not reported
On Hold:	Not reported
Off Hold:	Not reported
Emergency:	Not reported
Site Hours Start:	Not reported
Site Hours End:	Not reported
Sunday:	Not reported
Monday:	Not reported
Tuesday:	Not reported
Wednesday:	Not reported
Thursday:	Not reported
Friday:	Not reported
Saturday:	Not reported
Contractor ID:	Not reported
Phone:	Not reported
Job Site CAS:	Not reported
Project Form Email:	Not reported
Property Owner Name:	Not reported
Property Owner Agent:	Not reported
Property Owner Company:	Northwest Abatement Services I (ABCN00001177)
Property Owner Address:	Not reported
Property Owner City:	Not reported
Property Owner State:	Not reported
Property Owner Zip4:	Not reported
Property Owner Phone:	Not reported
Job Site Room:	Not reported
Facility Age:	Not reported
Facility Size:	Not reported
Facility Remodel:	Not reported
Facility Demo:	Not reported

(Continued) **S125599648**

Facility Repair:	Not reported
Facility Maint:	Not reported
Removed:	Not reported
Encapsulated:	Not reported
Quantity Sq Ft:	Not reported
Fireproofing:	Not reported
Popcorn Ceiling:	Not reported
CAB:	Not reported
Sheet Vinyl:	Not reported
Asbestos Paper:	Not reported
Boiler Insulation:	Not reported
Duct Paper:	Not reported
VAT:	Not reported
Roofing:	Not reported
Sq Ft Other:	Not reported
Sq Ft Other Text:	Not reported
Quantity Lin Ft:	Not reported
Mag Pipe Insulation:	Not reported
Air Cell Pipe Insulation:	Not reported
Ducting Insulation:	Not reported
Cement Asbestos Pipe:	Not reported
Mudded Pipe Insulation:	Not reported
Duct Tape:	Not reported
Lin Ft Other1:	Not reported
Lin Ft Other1 Text:	Not reported
Lin Ft Other2:	Not reported
Lin Ft Other2 Text:	Not reported
Indoors:	Not reported
Outdoors:	Not reported
Neg Pres Enclosure:	Not reported
Glove Bag:	Not reported
Mini Enclosure:	Not reported
Critical Barriers:	Not reported
Wrap And Cut:	Not reported
Wet Methods:	Not reported
HEPA Vacuum:	Not reported
MANUALMETHODS :	Not reported
Other CM1:	Not reported
Other CM1 Text:	Not reported
Other CM2:	Not reported
Other CM2 Text:	Not reported
Half Mask APR:	Not reported
Full Face APR:	Not reported
PAPR:	Not reported
Type C Continuous:	Not reported
Type C Pressure:	Not reported
Other Resp Pro:	Not reported
Other Resp Pro Text:	Not reported
Comments:	Not reported
Date Time Submitted:	Not reported
Submitter IP Address:	Not reported
Region:	3
UBI:	601580291
Notice type:	Initial
Project Type:	Mag/mudded pipe Insulation, Popcorn Ceiling
Supervisor:	Mike Factory ()
Supervisor Phone:	Not reported

(Continued) **S125599648**

Certificate Status: ACTIVE

A7 **HOMETEL INN** **WA CSCSL** **1007677625**
Target **3520 PACIFIC HWY E** **WA ALLSITES** **N/A**
Property **FIFE, WA 98424** **FINDS**

Site 7 of 9 in cluster A

Actual:
17 ft.

CSCSL:

Name:	HOMETEL INN
Address:	3520 PACIFIC HWY E
City,State,Zip:	FIFE, WA 98424
Facility ID:	6088860
Region:	Southwest
Lat/Long:	47.242517662691 / -122.3798645991
Clean Up Siteid:	4697
Site Status:	Cleanup Started
Contaminant Name:	Metals Priority Pollutants
Alternate Site Names:	Not reported
Site Rank:	Not reported
Has Institutional Control:	Not reported
Past VCP:	True
Current VCP:	Not reported
Ground Water:	Confirmed Above Cleanup Levels
Surface Water:	Not reported
Soil:	Confirmed Above Cleanup Levels
Sediment:	Not reported
Air:	Not reported
Bedrock:	Not reported
Responsible Unit:	Southwest

Name:	HOMETEL INN
Address:	3520 PACIFIC HWY E
City,State,Zip:	FIFE, WA 98424
Facility ID:	6088860
Region:	Southwest
Lat/Long:	47.242517662691 / -122.3798645991
Clean Up Siteid:	4697
Site Status:	Cleanup Started
Contaminant Name:	Petroleum Products-Unspecified
Alternate Site Names:	Not reported
Site Rank:	Not reported
Has Institutional Control:	Not reported
Past VCP:	True
Current VCP:	Not reported
Ground Water:	Confirmed Above Cleanup Levels
Surface Water:	Not reported
Soil:	Confirmed Above Cleanup Levels
Sediment:	Not reported
Air:	Not reported
Bedrock:	Not reported
Responsible Unit:	Southwest

ALLSITES:

Name:	FIFE RV HOMETEL REDEVELOPMENT
Facility Id:	10432

HOMETEL INN (Continued) **1007677625**

Name: HOMETEL INN
Facility Id: 6088860

FINDS:
Registry ID: 110017943270

Click Here:

Environmental Interest/Information System:
Washington Facility / Site Identification System (WA-FSIS) provides a means to query and display data maintained by the Washington Department of Ecology. This system contains key information for each facility/site that is currently, or has been, of interest to the Air Quality, Dam Safety, Hazardous Waste, Toxics Cleanup, and Water Quality Programs.

Click this hyperlink while viewing on your computer to access additional FINDS: detail in the EDR Site Report.

A8 **HOMETEL INN** **WA VCP** **S124435153**
Target **3520 PACIFIC HWY E** **N/A**
Property **FIFE, WA 98424**

Site 8 of 9 in cluster A

Actual:
17 ft.

VCP:
Name: HOMETEL INN
Address: 3520 PACIFIC HWY E
City,State,Zip: FIFE, WA 98424
edr_fstat: WA
edr_fzip: 98424
edr_fcnty: PIERCE
edr_zip: Not reported
Facility ID: 6088860
VCP Status: Not reported
VCP: Not reported
Ecology Status: Not reported
NFA Type: Not reported
Date NFA: Not reported
Rank: Not reported
Cleanup Siteid: 4697
Contaminant Name: Metals Priority Pollutants
Soil: Confirmed Above Cleanup Levels

Name: HOMETEL INN
Address: 3520 PACIFIC HWY E
City,State,Zip: FIFE, WA 98424
edr_fstat: WA
edr_fzip: 98424
edr_fcnty: PIERCE
edr_zip: Not reported
Facility ID: 6088860
VCP Status: Not reported
VCP: Not reported
Ecology Status: Not reported
NFA Type: Not reported
Date NFA: Not reported
Rank: Not reported
Cleanup Siteid: 4697

HOMETEL INN (Continued) **S124435153**

Contaminant Name: Petroleum Products-Unspecified
Soil: Confirmed Above Cleanup Levels

IND RES **PUYALLUP RESERVATION** **INDIAN RESERV** **CIND200146**
Region **N/A**
, WA
< 1/8
1 ft.

INDIAN RESERV:
Feature: Indian Reservation
Name: Puyallup Reservation
Agency: BIA

A9 **WA SPILLS** **S118758260**
TRAVELODGE PORT OF TACOMA WA **N/A**
< 1/8 **FIFE, WA**
1 ft.

Site 9 of 9 in cluster A

Relative: SPILLS:
Higher
Actual:
17 ft.

Name:	Not reported
Address:	TRAVELODGE PORT OF TACOMA WA
City,State,Zip:	FIFE, WA
Facility ID:	89849
Medium:	Fresh water
Material Desc:	ASPHALT/CREOSEOTE
Material Qty:	1
Material Units:	Not reported
Date Received:	Not reported
Contact Name:	Not reported
Incident Date:	07/05/2016
Incident Category Type:	Oil Spill
Incident Category:	Oil Spill
Latitude:	47.242
Longitude:	122.38
Source Type:	Private Property
Source:	Other - Private Property
Vessel Facility Name2:	Not reported
Recovered Quantity:	Not reported
Resp Party Contact:	Not reported
Cause:	Not reported
Cause Type:	Not reported
Resp Party Name:	Unknown

B10 **TACOMA PORT MOTOR INN** **WA ALLSITES** **1001490527**
North **3518 PACIFIC HWY E** **RCRA NonGen / NLR** **WAD988469813**
< 1/8 **FIFE, WA 98424** **FINDS**
0.010 mi. **ECHO**
51 ft. **Site 1 of 3 in cluster B**

Relative:
Higher

Actual:
18 ft.

ALLSITES:

Name:	TACOMA PORT MOTOR INN
Facility Id:	88749244

RCRA Listings:

Date Form Received by Agency:	1995-04-12 00:00:00.0
Handler Name:	TACOMA PORT MOTOR INN
Handler Address:	3518 PACIFIC HWY E
Handler City,State,Zip:	FIFE, WA 98424
EPA ID:	WAD988469813
Contact Name:	WA ECY WA ECY
Contact Address:	PO BOX 42589
Contact City,State,Zip:	OLYMPIA, WA 98504
Contact Telephone:	000-000-0000
Contact Fax:	000-000-0000
Contact Email:	Not reported
Contact Title:	Not reported
EPA Region:	10
Land Type:	Private
Federal Waste Generator Description:	Not a generator, verified
Non-Notifier:	Not reported
Biennial Report Cycle:	Not reported
Accessibility:	Not reported
Active Site Indicator:	Not reported
State District Owner:	WA
State District:	SWRO
Mailing Address:	PO BOX 42589
Mailing City,State,Zip:	OLYMPIA, WA 98504
Owner Name:	WA ECY W
Owner Type:	Private
Operator Name:	MIKE O
Operator Type:	Private
Short-Term Generator Activity:	No
Importer Activity:	No
Mixed Waste Generator:	No
Transporter Activity:	No
Transfer Facility Activity:	No
Recycler Activity with Storage:	No
Small Quantity On-Site Burner Exemption:	No
Smelting Melting and Refining Furnace Exemption:	No
Underground Injection Control:	No
Off-Site Waste Receipt:	No
Universal Waste Indicator:	No
Universal Waste Destination Facility:	No
Federal Universal Waste:	No
Active Site Fed-Reg Treatment Storage and Disposal Facility:	Not reported
Active Site Converter Treatment storage and Disposal Facility:	Not reported
Active Site State-Reg Treatment Storage and Disposal Facility:	Not reported
Active Site State-Reg Handler:	---
Federal Facility Indicator:	Not reported
Hazardous Secondary Material Indicator:	NN
Sub-Part K Indicator:	Not reported
Commercial TSD Indicator:	No

TACOMA PORT MOTOR INN (Continued) **1001490527**

Treatment Storage and Disposal Type:	Not reported
2018 GPRA Permit Baseline:	Not on the Baseline
2018 GPRA Renewals Baseline:	Not on the Baseline
Permit Renewals Workload Universe:	Not reported
Permit Workload Universe:	Not reported
Permit Progress Universe:	Not reported
Post-Closure Workload Universe:	Not reported
Closure Workload Universe:	Not reported
202 GPRA Corrective Action Baseline:	No
Corrective Action Workload Universe:	No
Subject to Corrective Action Universe:	No
Non-TSDFs Where RCRA CA has Been Imposed Universe:	No
TSDFs Potentially Subject to CA Under 3004 (u)/(v) Universe:	No
TSDFs Only Subject to CA under Discretionary Auth Universe:	No
Corrective Action Priority Ranking:	No NCAPS ranking
Environmental Control Indicator:	No
Institutional Control Indicator:	No
Human Exposure Controls Indicator:	N/A
Groundwater Controls Indicator:	N/A
Operating TSDF Universe:	Not reported
Full Enforcement Universe:	Not reported
Significant Non-Complier Universe:	No
Unaddressed Significant Non-Complier Universe:	No
Addressed Significant Non-Complier Universe:	No
Significant Non-Complier With a Compliance Schedule Universe:	No
Financial Assurance Required:	Not reported
Handler Date of Last Change:	2012-02-16 19:21:14.0
Recognized Trader-Importer:	No
Recognized Trader-Exporter:	No
Importer of Spent Lead Acid Batteries:	No
Exporter of Spent Lead Acid Batteries:	No
Recycler Activity Without Storage:	Not reported
Manifest Broker:	Not reported
Sub-Part P Indicator:	Not reported

Handler - Owner Operator:

Owner/Operator Indicator:	Operator
Owner/Operator Name:	OSWEILER, MIKE
Legal Status:	Private
Date Became Current:	1996-12-06 00:00:00.
Date Ended Current:	Not reported
Owner/Operator Address:	PO BOX 42589
Owner/Operator City,State,Zip:	OLYMPIA, WA 98504
Owner/Operator Telephone:	360-586-0365
Owner/Operator Telephone Ext:	Not reported
Owner/Operator Fax:	Not reported
Owner/Operator Email:	Not reported

Owner/Operator Indicator:	Operator
Owner/Operator Name:	MIKE O
Legal Status:	Private
Date Became Current:	1996-12-06 00:00:00.
Date Ended Current:	Not reported
Owner/Operator Address:	PO BOX 42589
Owner/Operator City,State,Zip:	OLYMPIA, WA 98504
Owner/Operator Telephone:	360-586-0365

TACOMA PORT MOTOR INN (Continued) **1001490527**

Owner/Operator Telephone Ext:	Not reported
Owner/Operator Fax:	Not reported
Owner/Operator Email:	Not reported
Owner/Operator Indicator:	Owner
Owner/Operator Name:	SEE PAPER COPY
Legal Status:	Private
Date Became Current:	Not reported
Date Ended Current:	Not reported
Owner/Operator Address:	3518 PACIFIC HWY E
Owner/Operator City,State,Zip:	FIFE, WA 98424
Owner/Operator Telephone:	000-000-0000
Owner/Operator Telephone Ext:	Not reported
Owner/Operator Fax:	Not reported
Owner/Operator Email:	Not reported
Owner/Operator Indicator:	Owner
Owner/Operator Name:	WA ECY
Legal Status:	Private
Date Became Current:	1996-12-06 00:00:00.
Date Ended Current:	Not reported
Owner/Operator Address:	PO BOX 42589
Owner/Operator City,State,Zip:	OLYMPIA, WA 98504
Owner/Operator Telephone:	000-000-0000
Owner/Operator Telephone Ext:	Not reported
Owner/Operator Fax:	Not reported
Owner/Operator Email:	Not reported
Owner/Operator Indicator:	Owner
Owner/Operator Name:	TACOMA PORT MOTOR INN
Legal Status:	Private
Date Became Current:	Not reported
Date Ended Current:	Not reported
Owner/Operator Address:	3518 PACIFIC HWY E
Owner/Operator City,State,Zip:	FIFE, WA 98424
Owner/Operator Telephone:	000-000-0000
Owner/Operator Telephone Ext:	Not reported
Owner/Operator Fax:	Not reported
Owner/Operator Email:	Not reported
Owner/Operator Indicator:	Operator
Owner/Operator Name:	WA ECY
Legal Status:	Private
Date Became Current:	Not reported
Date Ended Current:	Not reported
Owner/Operator Address:	PO BOX 42589
Owner/Operator City,State,Zip:	OLYMPIA, WA 98504
Owner/Operator Telephone:	000-000-0000
Owner/Operator Telephone Ext:	Not reported
Owner/Operator Fax:	Not reported
Owner/Operator Email:	Not reported
Owner/Operator Indicator:	Owner
Owner/Operator Name:	WA ECY W
Legal Status:	Private
Date Became Current:	1996-12-06 00:00:00.
Date Ended Current:	Not reported

TACOMA PORT MOTOR INN (Continued) **1001490527**

Owner/Operator Address: PO BOX 42589
Owner/Operator City,State,Zip: OLYMPIA, WA 98504
Owner/Operator Telephone: 000-000-0000
Owner/Operator Telephone Ext: Not reported
Owner/Operator Fax: Not reported
Owner/Operator Email: Not reported

Historic Generators:
Receive Date: 1995-04-12 00:00:00.0
Handler Name: TACOMA PORT MOTOR INN
Federal Waste Generator Description: Not a generator, verified
State District Owner: WA
Large Quantity Handler of Universal Waste: No
Recognized Trader Importer: No
Recognized Trader Exporter: No
Spent Lead Acid Battery Importer: No
Spent Lead Acid Battery Exporter: No
Current Record: No
Non Storage Recycler Activity: Not reported
Electronic Manifest Broker: Not reported

Receive Date: 1995-04-12 00:00:00.0
Handler Name: TACOMA PORT MOTOR INN
Federal Waste Generator Description: Not a generator, verified
State District Owner: WA
Large Quantity Handler of Universal Waste: No
Recognized Trader Importer: No
Recognized Trader Exporter: No
Spent Lead Acid Battery Importer: No
Spent Lead Acid Battery Exporter: No
Current Record: Yes
Non Storage Recycler Activity: Not reported
Electronic Manifest Broker: Not reported

Receive Date: 1995-04-12 00:00:00.0
Handler Name: TACOMA PORT MOTOR INN
Federal Waste Generator Description: Conditionally Exempt Small Quantity Generator
State District Owner: WA
Large Quantity Handler of Universal Waste: No
Recognized Trader Importer: Not reported
Recognized Trader Exporter: Not reported
Spent Lead Acid Battery Importer: Not reported
Spent Lead Acid Battery Exporter: Not reported
Current Record: No
Non Storage Recycler Activity: Not reported
Electronic Manifest Broker: Not reported

List of NAICS Codes and Descriptions:
NAICS Code: 92411
NAICS Description: ADMINISTRATION OF AIR AND WATER RESOURCE AND SOLID WASTE MANAGEMENT PROGRAMS

Facility Has Received Notices of Violation:

No Violations Found:

TACOMA PORT MOTOR INN (Continued) **1001490527**

Evaluation Action Summary:

No Evaluations Found:

FINDS:
Registry ID: 110005351029

Click Here:

Environmental Interest/Information System:
Washington Facility / Site Identification System (WA-FSIS) provides a means to query and display data maintained by the Washington Department of Ecology. This system contains key information for each facility/site that is currently, or has been, of interest to the Air Quality, Dam Safety, Hazardous Waste, Toxics Cleanup, and Water Quality Programs.
RCRAInfo is a national information system that supports the Resource Conservation and Recovery Act (RCRA) program through the tracking of events and activities related to facilities that generate, transport, and treat, store, or dispose of hazardous waste. RCRAInfo allows RCRA program staff to track the notification, permit, compliance, and corrective action activities required under RCRA.

Click this hyperlink while viewing on your computer to access additional FINDS: detail in the EDR Site Report.

ECHO:

Envid:	1001490527
Registry ID:	110005351029
DFR URL:	http://echo.epa.gov/detailed-facility-report?fid=110005351029
Name:	TACOMA PORT MOTOR INN
Address:	3518 PACIFIC HWY E
City,State,Zip:	FIFE, WA 98424

C11 **GASAMAT INC** **EDR Hist Auto** **1021336076**
NW **3402 PACIFIC HWY E** **N/A**
< 1/8 **TACOMA, WA 98424**
0.025 mi.
130 ft. **Site 1 of 8 in cluster C**

Relative: EDR Hist Auto
Higher

Actual: **20 ft.**

Year:	Name:	Type:
1977	GASAMAT INC	Gasoline Service Stations
1978	GASAMAT INC	Gasoline Service Stations

B12
North
< 1/8
0.044 mi.
234 ft.

CUMMINS NW INC
3701 PACIFIC HWY E
TACOMA, WA 98424

Site 2 of 3 in cluster B

WA LUST **1000300241**
WA UST **WAD148332539**
WA ALLSITES
WA CSCSL NFA
RCRA NonGen / NLR

Relative:
Higher

Actual:
19 ft.

LUST:

Name:	CUMMINS NW INC
Address:	3701 PACIFIC HWY E
City,State,Zip:	TACOMA, WA 98424
Facility ID:	32435394
Lust Status Type:	LUST - NFA
Cleanup Site ID:	3585
Cleanup Unit Type:	Not reported
Process Type:	Not reported
Cleanup Unit Name:	Not reported
Response Section:	Southwest
Release Date:	01/18/2002
Lust Date:	04/03/2003
Region:	Southwest
Lust ID:	5857
UST ID:	1095
Contaminant Name:	Petroleum Products-Unspecified
Ground Water:	Not reported
Surface Water:	Not reported
Soil:	Confirmed Above Cleanup Levels
Sediment:	Not reported
Air:	Not reported
Bedrock:	Not reported
Lat/Long:	47.242888 / -122.37919

Name:	CUMMINS NW INC
Address:	3701 PACIFIC HWY E
City,State,Zip:	TACOMA, WA 98424
Facility ID:	32435394
Lust Status Type:	LUST - NFA
Cleanup Site ID:	3585
Cleanup Unit Type:	Not reported
Process Type:	Not reported
Cleanup Unit Name:	Not reported
Response Section:	Southwest
Release Date:	01/18/2002
Lust Date:	04/03/2003
Region:	Southwest
Lust ID:	5857
UST ID:	1095
Contaminant Name:	Polycyclic Aromatic Hydrocarbons
Ground Water:	Not reported
Surface Water:	Not reported
Soil:	Confirmed Above Cleanup Levels
Sediment:	Not reported
Air:	Not reported
Bedrock:	Not reported
Lat/Long:	47.242888 / -122.37919

Name:	CUMMINS NW INC
Address:	3701 PACIFIC HWY E
City,State,Zip:	TACOMA, WA 98424
Facility ID:	32435394

CUMMINS NW INC (Continued) **1000300241**

Lust Status Type:	LUST - NFA
Cleanup Site ID:	3585
Cleanup Unit Type:	Not reported
Process Type:	Not reported
Cleanup Unit Name:	Not reported
Response Section:	Southwest
Release Date:	01/18/2002
Lust Date:	04/03/2003
Region:	Southwest
Lust ID:	5857
UST ID:	1095
Contaminant Name:	Metals Priority Pollutants
Ground Water:	Not reported
Surface Water:	Not reported
Soil:	Confirmed Above Cleanup Levels
Sediment:	Not reported
Air:	Not reported
Bedrock:	Not reported
Lat/Long:	47.242888 / -122.37919

UST:

Name:	CUMMINS NW INC
Address:	3701 PACIFIC HWY E
City:	TACOMA
Zip:	98424
Facility ID:	32435394
Site Id:	1095
UBI:	Not reported
Phone Number:	Not reported
Decimal Latitude:	47.242888
Decimal Longitude:	-122.379199

Tank Name:	1
Tag Number:	Not reported
Tank Status:	Removed
Tank Status Date:	08/06/1996
Tank Install Date:	12/31/1964
Tank Closure Date:	Not reported
Capacity Range:	111 TO 1,100 Gallons
Tank Permit Expiration Date:	Not reported
Tank Upgrade Date:	Not reported
Tank Spill Prevention:	Not reported
Tank Overfill Prevention:	Not reported
Tank Material:	Steel
Tank Construction:	Not reported
Tank Tightness Test:	Not reported
Tank Corrosion Protection:	Not reported
Tank Manifold:	Not reported
Tank Release Detection:	Not reported
Tank SFC Type:	Not reported
Pipe Material:	Not reported
Pipe Construction:	Above Ground Piping
Pipe Primary Release Detection:	Not reported
Pipe Second Release Detection:	Not reported
Pipe Corrosion Protection:	Not reported
Pipe Pumping System:	Not reported
Responsible Unit:	Southwest

CUMMINS NW INC (Continued) **1000300241**

Dispencer/Pump SFC Type: Not reported

ALLSITES:
Name: CUMMINS NW INC
Facility Id: 32435394

CSCSL NFA:
Name: CUMMINS NW INC
Address: 3701 PACIFIC HWY E
City,State,Zip: TACOMA, WA 98424
Facility/Site Id: 32435394
CS Id: 3585
NFA Date: 04/03/2003
Alternate Site Names: Not reported
NFA Reason: NFA-Voluntary Cleanup Program Review
Site Status: NFA
Region: Southwest
Contaminant Name: Metals Priority Pollutants
Ground Water: Not reported
Surface Water: Not reported
Soil: Confirmed Above Cleanup Levels
Sediment: Not reported
Air: Not reported
Bedrock: Not reported
Latitude: 47.242888
Longitude: -122.379199

Name: CUMMINS NW INC
Address: 3701 PACIFIC HWY E
City,State,Zip: TACOMA, WA 98424
Facility/Site Id: 32435394
CS Id: 3585
NFA Date: 04/03/2003
Alternate Site Names: Not reported
NFA Reason: NFA-Voluntary Cleanup Program Review
Site Status: NFA
Region: Southwest
Contaminant Name: Petroleum Products-Unspecified
Ground Water: Not reported
Surface Water: Not reported
Soil: Confirmed Above Cleanup Levels
Sediment: Not reported
Air: Not reported
Bedrock: Not reported
Latitude: 47.242888
Longitude: -122.379199

Name: CUMMINS NW INC
Address: 3701 PACIFIC HWY E
City,State,Zip: TACOMA, WA 98424
Facility/Site Id: 32435394
CS Id: 3585
NFA Date: 04/03/2003
Alternate Site Names: Not reported
NFA Reason: NFA-Voluntary Cleanup Program Review
Site Status: NFA

CUMMINS NW INC (Continued) **1000300241**

Region:	Southwest
Contaminant Name:	Polycyclic Aromatic Hydrocarbons
Ground Water:	Not reported
Surface Water:	Not reported
Soil:	Confirmed Above Cleanup Levels
Sediment:	Not reported
Air:	Not reported
Bedrock:	Not reported
Latitude:	47.242888
Longitude:	-122.379199

RCRA Listings:

Date Form Received by Agency:	2002-01-30 00:00:00.0
Handler Name:	CUMMINS NW INC
Handler Address:	3701 PACIFIC HWY E
Handler City,State,Zip:	TACOMA, WA 98424
EPA ID:	WAD148332539
Contact Name:	ROGER TOLMAN
Contact Address:	3701 PACIFIC HWY E
Contact City,State,Zip:	TACOMA, WA 98424
Contact Telephone:	253-922-2191
Contact Fax:	Not reported
Contact Email:	Not reported
Contact Title:	Not reported
EPA Region:	10
Land Type:	Other
Federal Waste Generator Description:	Not a generator, verified
Non-Notifier:	Not reported
Biennial Report Cycle:	Not reported
Accessibility:	Not reported
Active Site Indicator:	Not reported
State District Owner:	WA
State District:	SWRO
Mailing Address:	3701 PACIFIC HWY E
Mailing City,State,Zip:	TACOMA, WA 98424
Owner Name:	CUMMINS NW INC
Owner Type:	Private
Operator Name:	CUMMINS NW INC
Operator Type:	Private
Short-Term Generator Activity:	No
Importer Activity:	No
Mixed Waste Generator:	No
Transporter Activity:	No
Transfer Facility Activity:	No
Recycler Activity with Storage:	No
Small Quantity On-Site Burner Exemption:	No
Smelting Melting and Refining Furnace Exemption:	No
Underground Injection Control:	No
Off-Site Waste Receipt:	No
Universal Waste Indicator:	No
Universal Waste Destination Facility:	No
Federal Universal Waste:	No
Active Site Fed-Reg Treatment Storage and Disposal Facility:	Not reported
Active Site Converter Treatment storage and Disposal Facility:	Not reported
Active Site State-Reg Treatment Storage and Disposal Facility:	Not reported
Active Site State-Reg Handler:	---
Federal Facility Indicator:	Not reported

CUMMINS NW INC (Continued) **1000300241**

Hazardous Secondary Material Indicator:	NN
Sub-Part K Indicator:	Not reported
Commercial TSD Indicator:	No
Treatment Storage and Disposal Type:	Not reported
2018 GPRA Permit Baseline:	Not on the Baseline
2018 GPRA Renewals Baseline:	Not on the Baseline
Permit Renewals Workload Universe:	Not reported
Permit Workload Universe:	Not reported
Permit Progress Universe:	Not reported
Post-Closure Workload Universe:	Not reported
Closure Workload Universe:	Not reported
202 GPRA Corrective Action Baseline:	No
Corrective Action Workload Universe:	No
Subject to Corrective Action Universe:	No
Non-TSDFs Where RCRA CA has Been Imposed Universe:	No
TSDFs Potentially Subject to CA Under 3004 (u)/(v) Universe:	No
TSDFs Only Subject to CA under Discretionary Auth Universe:	No
Corrective Action Priority Ranking:	No NCAPS ranking
Environmental Control Indicator:	No
Institutional Control Indicator:	No
Human Exposure Controls Indicator:	N/A
Groundwater Controls Indicator:	N/A
Operating TSDF Universe:	Not reported
Full Enforcement Universe:	Not reported
Significant Non-Complier Universe:	No
Unaddressed Significant Non-Complier Universe:	No
Addressed Significant Non-Complier Universe:	No
Significant Non-Complier With a Compliance Schedule Universe:	No
Financial Assurance Required:	Not reported
Handler Date of Last Change:	2018-05-09 13:33:12.0
Recognized Trader-Importer:	No
Recognized Trader-Exporter:	No
Importer of Spent Lead Acid Batteries:	No
Exporter of Spent Lead Acid Batteries:	No
Recycler Activity Without Storage:	No
Manifest Broker:	No
Sub-Part P Indicator:	Not reported

Handler - Owner Operator:

Owner/Operator Indicator:	Owner
Owner/Operator Name:	CUMMINS NW INC
Legal Status:	Private
Date Became Current:	1996-05-02 00:00:00.
Date Ended Current:	Not reported
Owner/Operator Address:	3701 PACIFIC HWY E
Owner/Operator City,State,Zip:	TACOMA, WA 98424
Owner/Operator Telephone:	253-922-2191
Owner/Operator Telephone Ext:	Not reported
Owner/Operator Fax:	Not reported
Owner/Operator Email:	Not reported

Owner/Operator Indicator:	Owner
Owner/Operator Name:	CUMMINS NW INC
Legal Status:	Private
Date Became Current:	1996-05-02 00:00:00.
Date Ended Current:	Not reported

CUMMINS NW INC (Continued) **1000300241**

Owner/Operator Address:	3701 PACIFIC HWY E
Owner/Operator City,State,Zip:	TACOMA, WA 98424
Owner/Operator Telephone:	253-922-2191
Owner/Operator Telephone Ext:	Not reported
Owner/Operator Fax:	Not reported
Owner/Operator Email:	Not reported
Owner/Operator Indicator:	Owner
Owner/Operator Name:	CUMMINS NW INC
Legal Status:	Private
Date Became Current:	1996-05-02 00:00:00.
Date Ended Current:	Not reported
Owner/Operator Address:	3701 PACIFIC HWY E
Owner/Operator City,State,Zip:	TACOMA, WA 98424
Owner/Operator Telephone:	253-922-2191
Owner/Operator Telephone Ext:	Not reported
Owner/Operator Fax:	Not reported
Owner/Operator Email:	Not reported
Owner/Operator Indicator:	Owner
Owner/Operator Name:	CUMMINS NW INC
Legal Status:	Private
Date Became Current:	Not reported
Date Ended Current:	Not reported
Owner/Operator Address:	3701 PACIFIC HWY E
Owner/Operator City,State,Zip:	TACOMA, WA 98424
Owner/Operator Telephone:	000-000-0000
Owner/Operator Telephone Ext:	Not reported
Owner/Operator Fax:	Not reported
Owner/Operator Email:	Not reported
Owner/Operator Indicator:	Operator
Owner/Operator Name:	CUMMINS NW INC
Legal Status:	Private
Date Became Current:	Not reported
Date Ended Current:	Not reported
Owner/Operator Address:	3701 PACIFIC HWY E
Owner/Operator City,State,Zip:	TACOMA, WA 98424
Owner/Operator Telephone:	000-000-0000
Owner/Operator Telephone Ext:	Not reported
Owner/Operator Fax:	Not reported
Owner/Operator Email:	Not reported
Owner/Operator Indicator:	Owner
Owner/Operator Name:	CUMMINS NW INC
Legal Status:	Private
Date Became Current:	Not reported
Date Ended Current:	Not reported
Owner/Operator Address:	3701 PACIFIC HWY E
Owner/Operator City,State,Zip:	TACOMA, WA 98424
Owner/Operator Telephone:	000-000-0000
Owner/Operator Telephone Ext:	Not reported
Owner/Operator Fax:	Not reported
Owner/Operator Email:	Not reported
Owner/Operator Indicator:	Owner
Owner/Operator Name:	CUMMINS NW INC

CUMMINS NW INC (Continued) **1000300241**

Legal Status:	Private
Date Became Current:	Not reported
Date Ended Current:	Not reported
Owner/Operator Address:	3701 PACIFIC HWY E
Owner/Operator City,State,Zip:	TACOMA, WA 98424
Owner/Operator Telephone:	000-000-0000
Owner/Operator Telephone Ext:	Not reported
Owner/Operator Fax:	Not reported
Owner/Operator Email:	Not reported

Owner/Operator Indicator:	Owner
Owner/Operator Name:	CUMMINS NW INC
Legal Status:	Private
Date Became Current:	Not reported
Date Ended Current:	Not reported
Owner/Operator Address:	3701 PACIFIC HWY E
Owner/Operator City,State,Zip:	TACOMA, WA 98424
Owner/Operator Telephone:	000-000-0000
Owner/Operator Telephone Ext:	Not reported
Owner/Operator Fax:	Not reported
Owner/Operator Email:	Not reported

Owner/Operator Indicator:	Operator
Owner/Operator Name:	CUMMINS NW INC
Legal Status:	Private
Date Became Current:	Not reported
Date Ended Current:	Not reported
Owner/Operator Address:	3701 PACIFIC HWY E
Owner/Operator City,State,Zip:	TACOMA, WA 98424
Owner/Operator Telephone:	000-000-0000
Owner/Operator Telephone Ext:	Not reported
Owner/Operator Fax:	Not reported
Owner/Operator Email:	Not reported

Owner/Operator Indicator:	Operator
Owner/Operator Name:	CUMMINS NW INC
Legal Status:	Private
Date Became Current:	Not reported
Date Ended Current:	Not reported
Owner/Operator Address:	3701 PACIFIC HWY E
Owner/Operator City,State,Zip:	TACOMA, WA 98424
Owner/Operator Telephone:	000-000-0000
Owner/Operator Telephone Ext:	Not reported
Owner/Operator Fax:	Not reported
Owner/Operator Email:	Not reported

Owner/Operator Indicator:	Owner
Owner/Operator Name:	CUMMINS NW INC
Legal Status:	Private
Date Became Current:	Not reported
Date Ended Current:	Not reported
Owner/Operator Address:	COLCO, LLC
Owner/Operator City,State,Zip:	SEATTLE, WA 98124
Owner/Operator Telephone:	206-624-7383
Owner/Operator Telephone Ext:	Not reported
Owner/Operator Fax:	Not reported
Owner/Operator Email:	Not reported

CUMMINS NW INC (Continued) **1000300241**

Owner/Operator Indicator:	Owner
Owner/Operator Name:	CUMMINS NW INC C
Legal Status:	Private
Date Became Current:	1996-05-02 00:00:00.
Date Ended Current:	Not reported
Owner/Operator Address:	3701 PACIFIC HWY E
Owner/Operator City,State,Zip:	TACOMA, WA 98424-1138
Owner/Operator Telephone:	253-922-2191
Owner/Operator Telephone Ext:	Not reported
Owner/Operator Fax:	Not reported
Owner/Operator Email:	Not reported

Owner/Operator Indicator:	Operator
Owner/Operator Name:	CUMMINS NW INC
Legal Status:	Private
Date Became Current:	Not reported
Date Ended Current:	Not reported
Owner/Operator Address:	3701 PACIFIC HWY E
Owner/Operator City,State,Zip:	TACOMA, WA 98424
Owner/Operator Telephone:	000-000-0000
Owner/Operator Telephone Ext:	Not reported
Owner/Operator Fax:	Not reported
Owner/Operator Email:	Not reported

Owner/Operator Indicator:	Operator
Owner/Operator Name:	CUMMINS NW INC
Legal Status:	Private
Date Became Current:	Not reported
Date Ended Current:	Not reported
Owner/Operator Address:	3701 PACIFIC HWY E
Owner/Operator City,State,Zip:	TACOMA, WA 98424
Owner/Operator Telephone:	000-000-0000
Owner/Operator Telephone Ext:	Not reported
Owner/Operator Fax:	Not reported
Owner/Operator Email:	Not reported

Owner/Operator Indicator:	Owner
Owner/Operator Name:	CUMMINS NW INC
Legal Status:	Private
Date Became Current:	Not reported
Date Ended Current:	Not reported
Owner/Operator Address:	3701 PACIFIC HWY E
Owner/Operator City,State,Zip:	TACOMA, WA 98424
Owner/Operator Telephone:	000-000-0000
Owner/Operator Telephone Ext:	Not reported
Owner/Operator Fax:	Not reported
Owner/Operator Email:	Not reported

Owner/Operator Indicator:	Operator
Owner/Operator Name:	CUMMINS NW INC
Legal Status:	Private
Date Became Current:	Not reported
Date Ended Current:	Not reported
Owner/Operator Address:	3701 PACIFIC HWY E
Owner/Operator City,State,Zip:	TACOMA, WA 98424
Owner/Operator Telephone:	000-000-0000
Owner/Operator Telephone Ext:	Not reported

CUMMINS NW INC (Continued) **1000300241**

Owner/Operator Fax:	Not reported
Owner/Operator Email:	Not reported
Owner/Operator Indicator:	Operator
Owner/Operator Name:	CUMMINS NW INC
Legal Status:	Private
Date Became Current:	Not reported
Date Ended Current:	Not reported
Owner/Operator Address:	3701 PACIFIC HWY E
Owner/Operator City,State,Zip:	TACOMA, WA 98424-1138
Owner/Operator Telephone:	253-922-2191
Owner/Operator Telephone Ext:	Not reported
Owner/Operator Fax:	Not reported
Owner/Operator Email:	Not reported
Owner/Operator Indicator:	Owner
Owner/Operator Name:	CUMMINS NW INC
Legal Status:	Private
Date Became Current:	Not reported
Date Ended Current:	Not reported
Owner/Operator Address:	3701 PACIFIC HWY E
Owner/Operator City,State,Zip:	TACOMA, WA 98424
Owner/Operator Telephone:	000-000-0000
Owner/Operator Telephone Ext:	Not reported
Owner/Operator Fax:	Not reported
Owner/Operator Email:	Not reported
Owner/Operator Indicator:	Owner
Owner/Operator Name:	CUMMINS NW INC
Legal Status:	Private
Date Became Current:	Not reported
Date Ended Current:	Not reported
Owner/Operator Address:	3701 PACIFIC HWY E
Owner/Operator City,State,Zip:	TACOMA, WA 98424
Owner/Operator Telephone:	000-000-0000
Owner/Operator Telephone Ext:	Not reported
Owner/Operator Fax:	Not reported
Owner/Operator Email:	Not reported
Owner/Operator Indicator:	Owner
Owner/Operator Name:	CUMMINS NW INC
Legal Status:	Private
Date Became Current:	Not reported
Date Ended Current:	Not reported
Owner/Operator Address:	COLCO, LLC
Owner/Operator City,State,Zip:	SEATTLE, WA 98124
Owner/Operator Telephone:	206-624-7383
Owner/Operator Telephone Ext:	Not reported
Owner/Operator Fax:	Not reported
Owner/Operator Email:	Not reported
Owner/Operator Indicator:	Owner
Owner/Operator Name:	CUMMINS NW INC
Legal Status:	Private
Date Became Current:	Not reported
Date Ended Current:	Not reported
Owner/Operator Address:	COLCO, LLC

CUMMINS NW INC (Continued) **1000300241**

Owner/Operator City,State,Zip:	SEATTLE, WA 98124
Owner/Operator Telephone:	206-624-7383
Owner/Operator Telephone Ext:	Not reported
Owner/Operator Fax:	Not reported
Owner/Operator Email:	Not reported
Owner/Operator Indicator:	Operator
Owner/Operator Name:	CUMMINS NW INC
Legal Status:	Private
Date Became Current:	Not reported
Date Ended Current:	Not reported
Owner/Operator Address:	3701 PACIFIC HWY E
Owner/Operator City,State,Zip:	TACOMA, WA 98424
Owner/Operator Telephone:	000-000-0000
Owner/Operator Telephone Ext:	Not reported
Owner/Operator Fax:	Not reported
Owner/Operator Email:	Not reported
Owner/Operator Indicator:	Owner
Owner/Operator Name:	CUMMINS NW INC
Legal Status:	Private
Date Became Current:	1996-05-02 00:00:00.
Date Ended Current:	Not reported
Owner/Operator Address:	3701 PACIFIC HWY E
Owner/Operator City,State,Zip:	TACOMA, WA 98424
Owner/Operator Telephone:	253-922-2191
Owner/Operator Telephone Ext:	Not reported
Owner/Operator Fax:	Not reported
Owner/Operator Email:	Not reported
Owner/Operator Indicator:	Owner
Owner/Operator Name:	CUMMINS NW INC
Legal Status:	Private
Date Became Current:	Not reported
Date Ended Current:	Not reported
Owner/Operator Address:	3701 PACIFIC HWY E
Owner/Operator City,State,Zip:	TACOMA, WA 98424
Owner/Operator Telephone:	000-000-0000
Owner/Operator Telephone Ext:	Not reported
Owner/Operator Fax:	Not reported
Owner/Operator Email:	Not reported
Owner/Operator Indicator:	Owner
Owner/Operator Name:	CUMMINS NW INC
Legal Status:	Private
Date Became Current:	1996-05-02 00:00:00.
Date Ended Current:	Not reported
Owner/Operator Address:	3701 PACIFIC HWY E
Owner/Operator City,State,Zip:	TACOMA, WA 98424
Owner/Operator Telephone:	253-922-2191
Owner/Operator Telephone Ext:	Not reported
Owner/Operator Fax:	Not reported
Owner/Operator Email:	Not reported
Owner/Operator Indicator:	Owner
Owner/Operator Name:	CUMMINS NW INC
Legal Status:	Private

CUMMINS NW INC (Continued) **1000300241**

Date Became Current:	Not reported
Date Ended Current:	Not reported
Owner/Operator Address:	COLCO, LLC
Owner/Operator City,State,Zip:	SEATTLE, WA 98124
Owner/Operator Telephone:	206-624-7383
Owner/Operator Telephone Ext:	Not reported
Owner/Operator Fax:	Not reported
Owner/Operator Email:	Not reported
Owner/Operator Indicator:	Operator
Owner/Operator Name:	CUMMINS NW INC
Legal Status:	Private
Date Became Current:	Not reported
Date Ended Current:	Not reported
Owner/Operator Address:	3701 PACIFIC HWY E
Owner/Operator City,State,Zip:	TACOMA, WA 98424
Owner/Operator Telephone:	000-000-0000
Owner/Operator Telephone Ext:	Not reported
Owner/Operator Fax:	Not reported
Owner/Operator Email:	Not reported
Owner/Operator Indicator:	Operator
Owner/Operator Name:	CUMMINS NW INC
Legal Status:	Private
Date Became Current:	Not reported
Date Ended Current:	Not reported
Owner/Operator Address:	3701 PACIFIC HWY E
Owner/Operator City,State,Zip:	TACOMA, WA 98424
Owner/Operator Telephone:	000-000-0000
Owner/Operator Telephone Ext:	Not reported
Owner/Operator Fax:	Not reported
Owner/Operator Email:	Not reported
Owner/Operator Indicator:	Owner
Owner/Operator Name:	CUMMINS NW INC
Legal Status:	Private
Date Became Current:	1996-05-02 00:00:00.
Date Ended Current:	Not reported
Owner/Operator Address:	3701 PACIFIC HWY E
Owner/Operator City,State,Zip:	TACOMA, WA 98424
Owner/Operator Telephone:	253-922-2191
Owner/Operator Telephone Ext:	Not reported
Owner/Operator Fax:	Not reported
Owner/Operator Email:	Not reported
Owner/Operator Indicator:	Owner
Owner/Operator Name:	CUMMINS NW INC
Legal Status:	Private
Date Became Current:	1996-05-02 00:00:00.
Date Ended Current:	Not reported
Owner/Operator Address:	3701 PACIFIC HWY E
Owner/Operator City,State,Zip:	TACOMA, WA 98424
Owner/Operator Telephone:	253-922-2191
Owner/Operator Telephone Ext:	Not reported
Owner/Operator Fax:	Not reported
Owner/Operator Email:	Not reported

CUMMINS NW INC (Continued) **1000300241**

Historic Generators:

Receive Date:	2002-01-29 00:00:00.0
Handler Name:	CUMMINS NW INC
Federal Waste Generator Description:	Not a generator, verified
State District Owner:	WA
Large Quantity Handler of Universal Waste:	No
Recognized Trader Importer:	No
Recognized Trader Exporter:	No
Spent Lead Acid Battery Importer:	No
Spent Lead Acid Battery Exporter:	No
Current Record:	No
Non Storage Recycler Activity:	Not reported
Electronic Manifest Broker:	Not reported

Receive Date:	2002-01-29 00:00:00.0
Handler Name:	CUMMINS NW INC
Federal Waste Generator Description:	Not a generator, verified
State District Owner:	WA
Large Quantity Handler of Universal Waste:	No
Recognized Trader Importer:	No
Recognized Trader Exporter:	No
Spent Lead Acid Battery Importer:	No
Spent Lead Acid Battery Exporter:	No
Current Record:	No
Non Storage Recycler Activity:	Not reported
Electronic Manifest Broker:	Not reported

Receive Date:	2002-01-30 00:00:00.0
Handler Name:	CUMMINS NW INC
Federal Waste Generator Description:	Not a generator, verified
State District Owner:	WA
Large Quantity Handler of Universal Waste:	No
Recognized Trader Importer:	No
Recognized Trader Exporter:	No
Spent Lead Acid Battery Importer:	No
Spent Lead Acid Battery Exporter:	No
Current Record:	Yes
Non Storage Recycler Activity:	Not reported
Electronic Manifest Broker:	Not reported

Receive Date:	1993-12-31 00:00:00.0
Handler Name:	CUMMINS NW INC
Federal Waste Generator Description:	Small Quantity Generator
State District Owner:	WA
Large Quantity Handler of Universal Waste:	No
Recognized Trader Importer:	No
Recognized Trader Exporter:	No
Spent Lead Acid Battery Importer:	No
Spent Lead Acid Battery Exporter:	No
Current Record:	No
Non Storage Recycler Activity:	Not reported
Electronic Manifest Broker:	Not reported

Receive Date:	1994-01-01 00:00:00.0
Handler Name:	CUMMINS NW INC
Federal Waste Generator Description:	Not a generator, verified
State District Owner:	WA

CUMMINS NW INC (Continued) **1000300241**

Large Quantity Handler of Universal Waste:	No
Recognized Trader Importer:	No
Recognized Trader Exporter:	No
Spent Lead Acid Battery Importer:	No
Spent Lead Acid Battery Exporter:	No
Current Record:	No
Non Storage Recycler Activity:	Not reported
Electronic Manifest Broker:	Not reported

Receive Date:	1997-06-01 00:00:00.0
Handler Name:	CUMMINS NW INC
Federal Waste Generator Description:	Not a generator, verified
State District Owner:	WA
Large Quantity Handler of Universal Waste:	No
Recognized Trader Importer:	No
Recognized Trader Exporter:	No
Spent Lead Acid Battery Importer:	No
Spent Lead Acid Battery Exporter:	No
Current Record:	No
Non Storage Recycler Activity:	Not reported
Electronic Manifest Broker:	Not reported

Receive Date:	1997-06-02 00:00:00.0
Handler Name:	CUMMINS NW INC
Federal Waste Generator Description:	Not a generator, verified
State District Owner:	WA
Large Quantity Handler of Universal Waste:	No
Recognized Trader Importer:	No
Recognized Trader Exporter:	No
Spent Lead Acid Battery Importer:	No
Spent Lead Acid Battery Exporter:	No
Current Record:	No
Non Storage Recycler Activity:	Not reported
Electronic Manifest Broker:	Not reported

Receive Date:	1998-03-23 00:00:00.0
Handler Name:	CUMMINS NW INC
Federal Waste Generator Description:	Not a generator, verified
State District Owner:	WA
Large Quantity Handler of Universal Waste:	No
Recognized Trader Importer:	No
Recognized Trader Exporter:	No
Spent Lead Acid Battery Importer:	No
Spent Lead Acid Battery Exporter:	No
Current Record:	No
Non Storage Recycler Activity:	Not reported
Electronic Manifest Broker:	Not reported

Receive Date:	1999-02-26 00:00:00.0
Handler Name:	CUMMINS NW INC
Federal Waste Generator Description:	Conditionally Exempt Small Quantity Generator
State District Owner:	WA
Large Quantity Handler of Universal Waste:	No
Recognized Trader Importer:	No
Recognized Trader Exporter:	No
Spent Lead Acid Battery Importer:	No
Spent Lead Acid Battery Exporter:	No

CUMMINS NW INC (Continued) **1000300241**

Current Record:	No
Non Storage Recycler Activity:	Not reported
Electronic Manifest Broker:	Not reported
Receive Date:	2001-01-12 00:00:00.0
Handler Name:	CUMMINS NW INC
Federal Waste Generator Description:	Not a generator, verified
State District Owner:	WA
Large Quantity Handler of Universal Waste:	No
Recognized Trader Importer:	No
Recognized Trader Exporter:	No
Spent Lead Acid Battery Importer:	No
Spent Lead Acid Battery Exporter:	No
Current Record:	No
Non Storage Recycler Activity:	Not reported
Electronic Manifest Broker:	Not reported
Receive Date:	2002-01-29 00:00:00.0
Handler Name:	CUMMINS NW INC
Federal Waste Generator Description:	Not a generator, verified
State District Owner:	WA
Large Quantity Handler of Universal Waste:	No
Recognized Trader Importer:	No
Recognized Trader Exporter:	No
Spent Lead Acid Battery Importer:	No
Spent Lead Acid Battery Exporter:	No
Current Record:	No
Non Storage Recycler Activity:	Not reported
Electronic Manifest Broker:	Not reported
Receive Date:	1993-09-01 00:00:00.0
Handler Name:	CUMMINS NORTHWEST INC TACOMA
Federal Waste Generator Description:	Large Quantity Generator
State District Owner:	Not reported
Large Quantity Handler of Universal Waste:	No
Recognized Trader Importer:	No
Recognized Trader Exporter:	No
Spent Lead Acid Battery Importer:	No
Spent Lead Acid Battery Exporter:	No
Current Record:	No
Non Storage Recycler Activity:	Not reported
Electronic Manifest Broker:	Not reported
Receive Date:	1994-03-31 00:00:00.0
Handler Name:	CUMMINS NW, INC.
Federal Waste Generator Description:	Large Quantity Generator
State District Owner:	Not reported
Large Quantity Handler of Universal Waste:	No
Recognized Trader Importer:	No
Recognized Trader Exporter:	No
Spent Lead Acid Battery Importer:	No
Spent Lead Acid Battery Exporter:	No
Current Record:	No
Non Storage Recycler Activity:	Not reported
Electronic Manifest Broker:	Not reported

CUMMINS NW INC (Continued) **1000300241**

List of NAICS Codes and Descriptions:
NAICS Code: 333924
NAICS Description: INDUSTRIAL TRUCK, TRACTOR, TRAILER, AND STACKER MACHINERY MANUFACTURING

NAICS Code: 44131
NAICS Description: AUTOMOTIVE PARTS AND ACCESSORIES STORES

NAICS Code: 811111
NAICS Description: GENERAL AUTOMOTIVE REPAIR

Facility Has Received Notices of Violation:
Found Violation: No
Agency Which Determined Violation: Not reported
Violation Short Description: Not reported
Date Violation was Determined: Not reported
Actual Return to Compliance Date: Not reported
Return to Compliance Qualifier: Not reported
Violation Responsible Agency: Not reported
Scheduled Compliance Date: Not reported
Enforcement Identifier: Not reported
Date of Enforcement Action: Not reported
Enforcement Responsible Agency: Not reported
Enforcement Docket Number: Not reported
Enforcement Attorney: Not reported
Corrective Action Component: Not reported
Appeal Initiated Date: Not reported
Appeal Resolution Date: Not reported
Disposition Status Date: Not reported
Disposition Status: Not reported
Disposition Status Description: Not reported
Consent/Final Order Sequence Number: Not reported
Consent/Final Order Respondent Name: Not reported
Consent/Final Order Lead Agency: Not reported
Enforcement Type: Not reported
Enforcement Responsible Person: Not reported
Enforcement Responsible Sub-Organization: Not reported
SEP Sequence Number: Not reported
SEP Expenditure Amount: Not reported
SEP Scheduled Completion Date: Not reported
SEP Actual Date: Not reported
SEP Defaulted Date: Not reported
SEP Type: Not reported
SEP Type Description: Not reported
Proposed Amount: Not reported
Final Monetary Amount: Not reported
Paid Amount: Not reported
Final Count: Not reported
Final Amount: Not reported

Found Violation: No
Agency Which Determined Violation: Not reported
Violation Short Description: Not reported
Date Violation was Determined: Not reported
Actual Return to Compliance Date: Not reported
Return to Compliance Qualifier: Not reported

CUMMINS NW INC (Continued) **1000300241**

Violation Responsible Agency: Not reported
Scheduled Compliance Date: Not reported
Enforcement Identifier: Not reported
Date of Enforcement Action: Not reported
Enforcement Responsible Agency: Not reported
Enforcement Docket Number: Not reported
Enforcement Attorney: Not reported
Corrective Action Component: Not reported
Appeal Initiated Date: Not reported
Appeal Resolution Date: Not reported
Disposition Status Date: Not reported
Disposition Status: Not reported
Disposition Status Description: Not reported
Consent/Final Order Sequence Number:Not reported
Consent/Final Order Respondent Name: Not reported
Consent/Final Order Lead Agency: Not reported
Enforcement Type: Not reported
Enforcement Responsible Person: Not reported
Enforcement Responsible Sub-Organization: Not reported
SEP Sequence Number: Not reported
SEP Expenditure Amount: Not reported
SEP Scheduled Completion Date: Not reported
SEP Actual Date: Not reported
SEP Defaulted Date: Not reported
SEP Type: Not reported
SEP Type Description: Not reported
Proposed Amount: Not reported
Final Monetary Amount: Not reported
Paid Amount: Not reported
Final Count: Not reported
Final Amount: Not reported

Evaluation Action Summary:
Evaluation Date: 1997-06-26 00:00:00.0
Evaluation Responsible Agency: State
Found Violation: No
Evaluation Type Description: COMPLIANCE ASSISTANCE VISIT
Evaluation Responsible Person Identifier: WADES
Evaluation Responsible Sub-Organization: SW
Actual Return to Compliance Date: Not reported
Scheduled Compliance Date: Not reported
Date of Request: Not reported
Date Response Received: Not reported
Request Agency: Not reported
Former Citation: Not reported

Evaluation Date: 1994-05-25 00:00:00.0
Evaluation Responsible Agency: State
Found Violation: No
Evaluation Type Description: FOCUSED COMPLIANCE INSPECTION
Evaluation Responsible Person Identifier: WADES
Evaluation Responsible Sub-Organization: SW
Actual Return to Compliance Date: Not reported
Scheduled Compliance Date: Not reported
Date of Request: Not reported
Date Response Received: Not reported
Request Agency: Not reported

CUMMINS NW INC (Continued) **1000300241**

Former Citation: Not reported

B13 **CUMMINS NW INC** **WA VCP** **S124433843**
North **3701 PACIFIC HWY E** **N/A**
< 1/8 **TACOMA, WA 98424**
0.044 mi.
234 ft. **Site 3 of 3 in cluster B**

Relative: VCP:
Higher

Actual:
19 ft.

Name:	CUMMINS NW INC
Address:	3701 PACIFIC HWY E
City,State,Zip:	TACOMA, WA 98424
edr_fstat:	WA
edr_fzip:	98424
edr_fcnty:	PIERCE
edr_zip:	Not reported
Facility ID:	32435394
VCP Status:	Not reported
VCP:	NFA
Ecology Status:	Not reported
NFA Type:	Not reported
Date NFA:	2003-04-03
Rank:	Not reported
Cleanup Siteid:	3585
Contaminant Name:	Metals Priority Pollutants
Soil:	Confirmed Above Cleanup Levels

Name:	CUMMINS NW INC
Address:	3701 PACIFIC HWY E
City,State,Zip:	TACOMA, WA 98424
edr_fstat:	WA
edr_fzip:	98424
edr_fcnty:	PIERCE
edr_zip:	Not reported
Facility ID:	32435394
VCP Status:	Not reported
VCP:	NFA
Ecology Status:	Not reported
NFA Type:	Not reported
Date NFA:	2003-04-03
Rank:	Not reported
Cleanup Siteid:	3585
Contaminant Name:	Petroleum Products-Unspecified
Soil:	Confirmed Above Cleanup Levels

Name:	CUMMINS NW INC
Address:	3701 PACIFIC HWY E
City,State,Zip:	TACOMA, WA 98424
edr_fstat:	WA
edr_fzip:	98424
edr_fcnty:	PIERCE
edr_zip:	Not reported
Facility ID:	32435394
VCP Status:	Not reported
VCP:	NFA
Ecology Status:	Not reported
NFA Type:	Not reported

CUMMINS NW INC (Continued) **S124433843**

Date NFA: 2003-04-03
Rank: Not reported
Cleanup Siteid: 3585
Contaminant Name: Polycyclic Aromatic Hydrocarbons
Soil: Confirmed Above Cleanup Levels

C14 **FIFE RV CENTER** **WA VCP** **S124436007**
NW **3410 PACIFIC HWY E** **N/A**
< 1/8 **FIFE, WA 98424**
0.048 mi.
251 ft. **Site 2 of 8 in cluster C**

Relative: **Higher**

Actual: **21 ft.**

VCP:
Name: FIFE RV CENTER
Address: 3410 PACIFIC HWY E
City,State,Zip: FIFE, WA 98424
edr_fstat: WA
edr_fzip: 98424
edr_fcnty: PIERCE
edr_zip: Not reported
Facility ID: 7907
VCP Status: Not reported
VCP: TRUE
Ecology Status: Not reported
NFA Type: Not reported
Date NFA: Not reported
Rank: Not reported
Cleanup Siteid: 13173
Contaminant Name: Arsenic
Soil: Suspected

Name: FIFE RV CENTER
Address: 3410 PACIFIC HWY E
City,State,Zip: FIFE, WA 98424
edr_fstat: WA
edr_fzip: 98424
edr_fcnty: PIERCE
edr_zip: Not reported
Facility ID: 7907
VCP Status: Not reported
VCP: TRUE
Ecology Status: Not reported
NFA Type: Not reported
Date NFA: Not reported
Rank: Not reported
Cleanup Siteid: 13173
Contaminant Name: Benzene
Soil: Confirmed Above Cleanup Levels

Name: FIFE RV CENTER
Address: 3410 PACIFIC HWY E
City,State,Zip: FIFE, WA 98424
edr_fstat: WA
edr_fzip: 98424
edr_fcnty: PIERCE
edr_zip: Not reported
Facility ID: 7907
VCP Status: Not reported

FIFE RV CENTER (Continued) **S124436007**

VCP: TRUE
Ecology Status: Not reported
NFA Type: Not reported
Date NFA: Not reported
Rank: Not reported
Cleanup Siteid: 13173
Contaminant Name: Halogenated Solvents
Soil: Below Cleanup Levels

Name: FIFE RV CENTER
Address: 3410 PACIFIC HWY E
City,State,Zip: FIFE, WA 98424
edr_fstat: WA
edr_fzip: 98424
edr_fcnty: PIERCE
edr_zip: Not reported
Facility ID: 7907
VCP Status: Not reported
VCP: TRUE
Ecology Status: Not reported
NFA Type: Not reported
Date NFA: Not reported
Rank: Not reported
Cleanup Siteid: 13173
Contaminant Name: Lead
Soil: Suspected

Name: FIFE RV CENTER
Address: 3410 PACIFIC HWY E
City,State,Zip: FIFE, WA 98424
edr_fstat: WA
edr_fzip: 98424
edr_fcnty: PIERCE
edr_zip: Not reported
Facility ID: 7907
VCP Status: Not reported
VCP: TRUE
Ecology Status: Not reported
NFA Type: Not reported
Date NFA: Not reported
Rank: Not reported
Cleanup Siteid: 13173
Contaminant Name: Mercury
Soil: Suspected

Name: FIFE RV CENTER
Address: 3410 PACIFIC HWY E
City,State,Zip: FIFE, WA 98424
edr_fstat: WA
edr_fzip: 98424
edr_fcnty: PIERCE
edr_zip: Not reported
Facility ID: 7907
VCP Status: Not reported
VCP: TRUE
Ecology Status: Not reported
NFA Type: Not reported

FIFE RV CENTER (Continued) **S124436007**

Date NFA: Not reported
Rank: Not reported
Cleanup Siteid: 13173
Contaminant Name: Metals - Other
Soil: Suspected

Name: FIFE RV CENTER
Address: 3410 PACIFIC HWY E
City,State,Zip: FIFE, WA 98424
edr_fstat: WA
edr_fzip: 98424
edr_fcnty: PIERCE
edr_zip: Not reported
Facility ID: 7907
VCP Status: Not reported
VCP: TRUE
Ecology Status: Not reported
NFA Type: Not reported
Date NFA: Not reported
Rank: Not reported
Cleanup Siteid: 13173
Contaminant Name: Other Halogenated Organics
Soil: Suspected

Name: FIFE RV CENTER
Address: 3410 PACIFIC HWY E
City,State,Zip: FIFE, WA 98424
edr_fstat: WA
edr_fzip: 98424
edr_fcnty: PIERCE
edr_zip: Not reported
Facility ID: 7907
VCP Status: Not reported
VCP: TRUE
Ecology Status: Not reported
NFA Type: Not reported
Date NFA: Not reported
Rank: Not reported
Cleanup Siteid: 13173
Contaminant Name: Petroleum-Diesel
Soil: Below Cleanup Levels

Name: FIFE RV CENTER
Address: 3410 PACIFIC HWY E
City,State,Zip: FIFE, WA 98424
edr_fstat: WA
edr_fzip: 98424
edr_fcnty: PIERCE
edr_zip: Not reported
Facility ID: 7907
VCP Status: Not reported
VCP: TRUE
Ecology Status: Not reported
NFA Type: Not reported
Date NFA: Not reported
Rank: Not reported
Cleanup Siteid: 13173

FIFE RV CENTER (Continued) **S124436007**

Contaminant Name: Petroleum-Gasoline
Soil: Suspected

Name: FIFE RV CENTER
Address: 3410 PACIFIC HWY E
City,State,Zip: FIFE, WA 98424
edr_fstat: WA
edr_fzip: 98424
edr_fcnty: PIERCE
edr_zip: Not reported
Facility ID: 7907
VCP Status: Not reported
VCP: TRUE
Ecology Status: Not reported
NFA Type: Not reported
Date NFA: Not reported
Rank: Not reported
Cleanup Siteid: 13173
Contaminant Name: Petroleum-Other
Soil: Suspected

Name: FIFE RV CENTER
Address: 3410 PACIFIC HWY E
City,State,Zip: FIFE, WA 98424
edr_fstat: WA
edr_fzip: 98424
edr_fcnty: PIERCE
edr_zip: Not reported
Facility ID: 7907
VCP Status: Not reported
VCP: TRUE
Ecology Status: Not reported
NFA Type: Not reported
Date NFA: Not reported
Rank: Not reported
Cleanup Siteid: 13173
Contaminant Name: Polycyclic Aromatic Hydrocarbons
Soil: Suspected

C15 **LA CASA REAL DRUM** **WA CSCSL** **1000920735**
NW **3410 PACIFIC HWY E** **WA ALLSITES** **WA0000857136**
< 1/8 **FIFE, WA 98421** **RCRA NonGen / NLR**
0.048 mi. **FINDS**
251 ft. **Site 3 of 8 in cluster C** **ECHO**

Relative: Higher
Actual: 21 ft.

CSCSL:
Name: FIFE RV CENTER
Address: 3410 PACIFIC HWY E
City,State,Zip: FIFE, WA 98424
Facility ID: 7907
Region: Southwest
Lat/Long: 47.24256 / -122.3832
Clean Up Siteid: 13173
Site Status: Cleanup Started
Contaminant Name: Arsenic
Alternate Site Names: Not reported
Site Rank: Not reported
Has Institutional Control: Not reported

LA CASA REAL DRUM (Continued) **1000920735**

Past VCP: True
Current VCP: True
Ground Water: Suspected
Surface Water: Not reported
Soil: Suspected
Sediment: Not reported
Air: Not reported
Bedrock: Not reported
Responsible Unit: Southwest

Name: FIFE RV CENTER
Address: 3410 PACIFIC HWY E
City,State,Zip: FIFE, WA 98424
Facility ID: 7907
Region: Southwest
Lat/Long: 47.24256 / -122.3832
Clean Up Siteid: 13173
Site Status: Cleanup Started
Contaminant Name: Benzene
Alternate Site Names: Not reported
Site Rank: Not reported
Has Institutional Control: Not reported
Past VCP: True
Current VCP: True
Ground Water: Confirmed Above Cleanup Levels
Surface Water: Not reported
Soil: Confirmed Above Cleanup Levels
Sediment: Not reported
Air: Not reported
Bedrock: Not reported
Responsible Unit: Southwest

Name: FIFE RV CENTER
Address: 3410 PACIFIC HWY E
City,State,Zip: FIFE, WA 98424
Facility ID: 7907
Region: Southwest
Lat/Long: 47.24256 / -122.3832
Clean Up Siteid: 13173
Site Status: Cleanup Started
Contaminant Name: Halogenated Solvents
Alternate Site Names: Not reported
Site Rank: Not reported
Has Institutional Control: Not reported
Past VCP: True
Current VCP: True
Ground Water: Not reported
Surface Water: Not reported
Soil: Below Cleanup Levels
Sediment: Not reported
Air: Not reported
Bedrock: Not reported
Responsible Unit: Southwest

Name: FIFE RV CENTER
Address: 3410 PACIFIC HWY E
City,State,Zip: FIFE, WA 98424

LA CASA REAL DRUM (Continued) **1000920735**

Facility ID: 7907
Region: Southwest
Lat/Long: 47.24256 / -122.3832
Clean Up Siteid: 13173
Site Status: Cleanup Started
Contaminant Name: Lead
Alternate Site Names: Not reported
Site Rank: Not reported
Has Institutional Control: Not reported
Past VCP: True
Current VCP: True
Ground Water: Suspected
Surface Water: Not reported
Soil: Suspected
Sediment: Not reported
Air: Not reported
Bedrock: Not reported
Responsible Unit: Southwest

Name: FIFE RV CENTER
Address: 3410 PACIFIC HWY E
City,State,Zip: FIFE, WA 98424
Facility ID: 7907
Region: Southwest
Lat/Long: 47.24256 / -122.3832
Clean Up Siteid: 13173
Site Status: Cleanup Started
Contaminant Name: Mercury
Alternate Site Names: Not reported
Site Rank: Not reported
Has Institutional Control: Not reported
Past VCP: True
Current VCP: True
Ground Water: Suspected
Surface Water: Not reported
Soil: Suspected
Sediment: Not reported
Air: Not reported
Bedrock: Not reported
Responsible Unit: Southwest

Name: FIFE RV CENTER
Address: 3410 PACIFIC HWY E
City,State,Zip: FIFE, WA 98424
Facility ID: 7907
Region: Southwest
Lat/Long: 47.24256 / -122.3832
Clean Up Siteid: 13173
Site Status: Cleanup Started
Contaminant Name: Metals - Other
Alternate Site Names: Not reported
Site Rank: Not reported
Has Institutional Control: Not reported
Past VCP: True
Current VCP: True
Ground Water: Suspected
Surface Water: Not reported

LA CASA REAL DRUM (Continued) **1000920735**

Soil: Suspected
Sediment: Not reported
Air: Not reported
Bedrock: Not reported
Responsible Unit: Southwest

Name: FIFE RV CENTER
Address: 3410 PACIFIC HWY E
City,State,Zip: FIFE, WA 98424
Facility ID: 7907
Region: Southwest
Lat/Long: 47.24256 / -122.3832
Clean Up Siteid: 13173
Site Status: Cleanup Started
Contaminant Name: Other Halogenated Organics
Alternate Site Names: Not reported
Site Rank: Not reported
Has Institutional Control: Not reported
Past VCP: True
Current VCP: True
Ground Water: Suspected
Surface Water: Not reported
Soil: Suspected
Sediment: Not reported
Air: Not reported
Bedrock: Not reported
Responsible Unit: Southwest

Name: FIFE RV CENTER
Address: 3410 PACIFIC HWY E
City,State,Zip: FIFE, WA 98424
Facility ID: 7907
Region: Southwest
Lat/Long: 47.24256 / -122.3832
Clean Up Siteid: 13173
Site Status: Cleanup Started
Contaminant Name: Petroleum-Diesel
Alternate Site Names: Not reported
Site Rank: Not reported
Has Institutional Control: Not reported
Past VCP: True
Current VCP: True
Ground Water: Below Cleanup Levels
Surface Water: Not reported
Soil: Below Cleanup Levels
Sediment: Not reported
Air: Not reported
Bedrock: Not reported
Responsible Unit: Southwest

Name: FIFE RV CENTER
Address: 3410 PACIFIC HWY E
City,State,Zip: FIFE, WA 98424
Facility ID: 7907
Region: Southwest
Lat/Long: 47.24256 / -122.3832
Clean Up Siteid: 13173

LA CASA REAL DRUM (Continued) **1000920735**

Site Status: Cleanup Started
Contaminant Name: Petroleum-Gasoline
Alternate Site Names: Not reported
Site Rank: Not reported
Has Institutional Control: Not reported
Past VCP: True
Current VCP: True
Ground Water: Suspected
Surface Water: Not reported
Soil: Suspected
Sediment: Not reported
Air: Not reported
Bedrock: Not reported
Responsible Unit: Southwest

Name: FIFE RV CENTER
Address: 3410 PACIFIC HWY E
City,State,Zip: FIFE, WA 98424
Facility ID: 7907
Region: Southwest
Lat/Long: 47.24256 / -122.3832
Clean Up Siteid: 13173
Site Status: Cleanup Started
Contaminant Name: Petroleum-Other
Alternate Site Names: Not reported
Site Rank: Not reported
Has Institutional Control: Not reported
Past VCP: True
Current VCP: True
Ground Water: Suspected
Surface Water: Not reported
Soil: Suspected
Sediment: Not reported
Air: Not reported
Bedrock: Not reported
Responsible Unit: Southwest

Name: FIFE RV CENTER
Address: 3410 PACIFIC HWY E
City,State,Zip: FIFE, WA 98424
Facility ID: 7907
Region: Southwest
Lat/Long: 47.24256 / -122.3832
Clean Up Siteid: 13173
Site Status: Cleanup Started
Contaminant Name: Polycyclic Aromatic Hydrocarbons
Alternate Site Names: Not reported
Site Rank: Not reported
Has Institutional Control: Not reported
Past VCP: True
Current VCP: True
Ground Water: Suspected
Surface Water: Not reported
Soil: Suspected
Sediment: Not reported
Air: Not reported
Bedrock: Not reported

LA CASA REAL DRUM (Continued) **1000920735**

Responsible Unit: Southwest

ALLSITES:

Name:	LA CASA REAL DRUM
Facility Id:	72234718
Name:	FIFE RV CENTER
Facility Id:	7907

RCRA Listings:

Date Form Received by Agency:	1995-01-01 00:00:00.0
Handler Name:	LA CASA REAL DRUM
Handler Address:	3410 PACIFIC HWY E
Handler City,State,Zip:	FIFE, WA 98421
EPA ID:	WA0000857136
Contact Name:	WA ECY WA ECY
Contact Address:	PO BOX 47775
Contact City,State,Zip:	OLYMPIA, WA 98504-7775
Contact Telephone:	000-000-0000
Contact Fax:	000-000-0000
Contact Email:	Not reported
Contact Title:	Not reported
EPA Region:	10
Land Type:	Private
Federal Waste Generator Description:	Not a generator, verified
Non-Notifier:	Not reported
Biennial Report Cycle:	Not reported
Accessibility:	Not reported
Active Site Indicator:	Not reported
State District Owner:	WA
State District:	SWRO
Mailing Address:	PO BOX 47775
Mailing City,State,Zip:	OLYMPIA, WA 98504-7775
Owner Name:	WA ECY W
Owner Type:	Private
Operator Name:	Not reported
Operator Type:	Not reported
Short-Term Generator Activity:	No
Importer Activity:	No
Mixed Waste Generator:	No
Transporter Activity:	No
Transfer Facility Activity:	No
Recycler Activity with Storage:	No
Small Quantity On-Site Burner Exemption:	No
Smelting Melting and Refining Furnace Exemption:	No
Underground Injection Control:	No
Off-Site Waste Receipt:	No
Universal Waste Indicator:	No
Universal Waste Destination Facility:	No
Federal Universal Waste:	No
Active Site Fed-Reg Treatment Storage and Disposal Facility:	Not reported
Active Site Converter Treatment storage and Disposal Facility:	Not reported
Active Site State-Reg Treatment Storage and Disposal Facility:	Not reported
Active Site State-Reg Handler:	---
Federal Facility Indicator:	Not reported
Hazardous Secondary Material Indicator:	NN

LA CASA REAL DRUM (Continued) **1000920735**

Sub-Part K Indicator:	Not reported
Commercial TSD Indicator:	No
Treatment Storage and Disposal Type:	Not reported
2018 GPRA Permit Baseline:	Not on the Baseline
2018 GPRA Renewals Baseline:	Not on the Baseline
Permit Renewals Workload Universe:	Not reported
Permit Workload Universe:	Not reported
Permit Progress Universe:	Not reported
Post-Closure Workload Universe:	Not reported
Closure Workload Universe:	Not reported
202 GPRA Corrective Action Baseline:	No
Corrective Action Workload Universe:	No
Subject to Corrective Action Universe:	No
Non-TSDFs Where RCRA CA has Been Imposed Universe:	No
TSDFs Potentially Subject to CA Under 3004 (u)/(v) Universe:	No
TSDFs Only Subject to CA under Discretionary Auth Universe:	No
Corrective Action Priority Ranking:	No NCAPS ranking
Environmental Control Indicator:	No
Institutional Control Indicator:	No
Human Exposure Controls Indicator:	N/A
Groundwater Controls Indicator:	N/A
Operating TSDF Universe:	Not reported
Full Enforcement Universe:	Not reported
Significant Non-Complier Universe:	No
Unaddressed Significant Non-Complier Universe:	No
Addressed Significant Non-Complier Universe:	No
Significant Non-Complier With a Compliance Schedule Universe:	No
Financial Assurance Required:	Not reported
Handler Date of Last Change:	2012-02-16 19:20:22.0
Recognized Trader-Importer:	No
Recognized Trader-Exporter:	No
Importer of Spent Lead Acid Batteries:	No
Exporter of Spent Lead Acid Batteries:	No
Recycler Activity Without Storage:	Not reported
Manifest Broker:	Not reported
Sub-Part P Indicator:	Not reported

Handler - Owner Operator:

Owner/Operator Indicator:	Owner
Owner/Operator Name:	LA CASA REAL DRUM
Legal Status:	Private
Date Became Current:	Not reported
Date Ended Current:	Not reported
Owner/Operator Address:	3410 PACIFIC HWY E
Owner/Operator City,State,Zip:	FIFE, WA 98421
Owner/Operator Telephone:	000-000-0000
Owner/Operator Telephone Ext:	Not reported
Owner/Operator Fax:	Not reported
Owner/Operator Email:	Not reported

Owner/Operator Indicator:	Operator
Owner/Operator Name:	LA CASA REAL DRUM
Legal Status:	Private
Date Became Current:	Not reported
Date Ended Current:	Not reported
Owner/Operator Address:	3410 PACIFIC HWY E

LA CASA REAL DRUM (Continued) **1000920735**

Owner/Operator City,State,Zip:	FIFE, WA 98421
Owner/Operator Telephone:	000-000-0000
Owner/Operator Telephone Ext:	Not reported
Owner/Operator Fax:	Not reported
Owner/Operator Email:	Not reported
Owner/Operator Indicator:	Owner
Owner/Operator Name:	WA ECY
Legal Status:	Private
Date Became Current:	1996-05-01 00:00:00.
Date Ended Current:	Not reported
Owner/Operator Address:	3410 PACIFIC HWY E
Owner/Operator City,State,Zip:	FIFE, WA 98424
Owner/Operator Telephone:	000-000-0000
Owner/Operator Telephone Ext:	Not reported
Owner/Operator Fax:	Not reported
Owner/Operator Email:	Not reported
Owner/Operator Indicator:	Owner
Owner/Operator Name:	WA ECY W
Legal Status:	Private
Date Became Current:	1996-05-01 00:00:00.
Date Ended Current:	Not reported
Owner/Operator Address:	3410 PACIFIC HWY E
Owner/Operator City,State,Zip:	FIFE, WA 98424-1119
Owner/Operator Telephone:	000-000-0000
Owner/Operator Telephone Ext:	Not reported
Owner/Operator Fax:	Not reported
Owner/Operator Email:	Not reported

Historic Generators:

Receive Date:	1995-01-01 00:00:00.0
Handler Name:	LA CASA REAL DRUM
Federal Waste Generator Description:	Not a generator, verified
State District Owner:	WA
Large Quantity Handler of Universal Waste:	No
Recognized Trader Importer:	No
Recognized Trader Exporter:	No
Spent Lead Acid Battery Importer:	No
Spent Lead Acid Battery Exporter:	No
Current Record:	Yes
Non Storage Recycler Activity:	Not reported
Electronic Manifest Broker:	Not reported
Receive Date:	1995-01-01 00:00:00.0
Handler Name:	LA CASA REAL DRUM
Federal Waste Generator Description:	Not a generator, verified
State District Owner:	WA
Large Quantity Handler of Universal Waste:	No
Recognized Trader Importer:	No
Recognized Trader Exporter:	No
Spent Lead Acid Battery Importer:	No
Spent Lead Acid Battery Exporter:	No
Current Record:	No
Non Storage Recycler Activity:	Not reported
Electronic Manifest Broker:	Not reported

LA CASA REAL DRUM (Continued) **1000920735**

List of NAICS Codes and Descriptions:
NAICS Code: 92411
NAICS Description: ADMINISTRATION OF AIR AND WATER RESOURCE AND SOLID WASTE MANAGEMENT PROGRAMS

Facility Has Received Notices of Violation:

No Violations Found:

Evaluation Action Summary:

No Evaluations Found:

FINDS:
Registry ID: 110006459590

Click Here:

Environmental Interest/Information System:
RCRAInfo is a national information system that supports the Resource Conservation and Recovery Act (RCRA) program through the tracking of events and activities related to facilities that generate, transport, and treat, store, or dispose of hazardous waste. RCRAInfo allows RCRA program staff to track the notification, permit, compliance, and corrective action activities required under RCRA.
Registry ID: 110070566023

Click Here:

Environmental Interest/Information System:
Washington Facility / Site Identification System (WA-FSIS) provides a means to query and display data maintained by the Washington Department of Ecology. This system contains key information for each facility/site that is currently, or has been, of interest to the Air Quality, Dam Safety, Hazardous Waste, Toxics Cleanup, and Water Quality Programs.

Click this hyperlink while viewing on your computer to access additional FINDS: detail in the EDR Site Report.

ECHO:
Envid: 1000920735
Registry ID: 110006459590
DFR URL: http://echo.epa.gov/detailed-facility-report?fid=110006459590
Name: LA CASA REAL DRUM
Address: 3410 PACIFIC HWY E
City,State,Zip: FIFE, WA 98421

C16
NW
< 1/8
0.048 mi.
252 ft.

TAHOMA EXPRESS 4
3408 PACIFIC HWY E
FIFE, WA 98424

Site 4 of 8 in cluster C

WA UST **U004139747**
N/A

Relative:
Higher

Actual:
21 ft.

UST:

Name:	TAHOMA EXPRESS 4
Address:	3408 PACIFIC HWY E
City:	FIFE
Zip:	98424
Facility ID:	1340
Site Id:	318018
UBI:	Not reported
Phone Number:	Not reported
Decimal Latitude:	47.24275
Decimal Longitude:	-122.38252
Tank Name:	1
Tag Number:	A7977
Tank Status:	Operational
Tank Status Date:	12/10/1999
Tank Install Date:	06/01/1996
Tank Closure Date:	Not reported
Capacity Range:	5,000 to 9,999 Gallons
Tank Permit Expiration Date:	10/31/2020
Tank Upgrade Date:	08/05/1998
Tank Spill Prevention:	Spill Bucket/Spill Box
Tank Overfill Prevention:	Overfill Alarm
Tank Material:	Steel Clad with Corrosion Resistant Composite
Tank Construction:	Single Wall Tank
Tank Tightness Test:	Not reported
Tank Corrosion Protection:	Corrosion Resistant
Tank Manifold:	Not reported
Tank Release Detection:	Automatic Tank Gauging
Tank SFC Type:	Sump
Pipe Material:	Fiberglass
Pipe Construction:	Double Wall Pipe
Pipe Primary Release Detection:	Automatic Line Leak Detector (ALLD)
Pipe Second Release Detection:	Annual Line Tightness Test (LTT)
Pipe Corrosion Protection:	Corrosion Resistant
Pipe Pumping System:	Pressurized System
Responsible Unit:	Southwest
Dispencer/Pump SFC Type:	Sump
Name:	TAHOMA EXPRESS 4
Address:	3408 PACIFIC HWY E
City:	FIFE
Zip:	98424
Tank Name:	8
Tag Number:	A7977
Tank Status:	Operational
Tank Status Date:	08/06/1996
Tank Install Date:	10/06/1992
Tank Closure Date:	Not reported
Capacity Range:	10,000 to 19,999 Gallons
Tank Permit Expiration Date:	10/31/2020
Tank Upgrade Date:	08/05/1998

TAHOMA EXPRESS 4 (Continued) **U004139747**

Tank Spill Prevention:	Spill Bucket/Spill Box
Tank Overfill Prevention:	Automatic Shutoff (fill pipe)
Tank Material:	Steel Clad with Corrosion Resistant Composite
Tank Construction:	Double Wall Tank
Tank Tightness Test:	Not reported
Tank Corrosion Protection:	Corrosion Resistant
Tank Manifold:	Not reported
Tank Release Detection:	Interstitial Monitoring
Tank SFC Type:	Sump
Pipe Material:	Fiberglass
Pipe Construction:	Double Wall Pipe
Pipe Primary Release Detection:	Automatic Line Leak Detector (ALLD)
Pipe Second Release Detection:	Annual Line Tightness Test (LTT)
Pipe Corrosion Protection:	Corrosion Resistant
Pipe Pumping System:	Pressurized System
Responsible Unit:	Southwest
Dispencer/Pump SFC Type:	Sump

Name:	TAHOMA EXPRESS 4
Address:	3408 PACIFIC HWY E
City:	FIFE
Zip:	98424

Tank Name:	88
Tag Number:	A7977
Tank Status:	Operational
Tank Status Date:	08/06/1996
Tank Install Date:	10/06/1992
Tank Closure Date:	Not reported
Capacity Range:	10,000 to 19,999 Gallons
Tank Permit Expiration Date:	10/31/2020
Tank Upgrade Date:	08/05/1998
Tank Spill Prevention:	Spill Bucket/Spill Box
Tank Overfill Prevention:	Automatic Shutoff (fill pipe)
Tank Material:	Steel Clad with Corrosion Resistant Composite
Tank Construction:	Double Wall Tank
Tank Tightness Test:	Not reported
Tank Corrosion Protection:	Corrosion Resistant
Tank Manifold:	Not reported
Tank Release Detection:	Interstitial Monitoring
Tank SFC Type:	Sump
Pipe Material:	Fiberglass
Pipe Construction:	Double Wall Pipe
Pipe Primary Release Detection:	Automatic Line Leak Detector (ALLD)
Pipe Second Release Detection:	Annual Line Tightness Test (LTT)
Pipe Corrosion Protection:	Corrosion Resistant
Pipe Pumping System:	Pressurized System
Responsible Unit:	Southwest
Dispencer/Pump SFC Type:	Sump

Name:	TAHOMA EXPRESS 4
Address:	3408 PACIFIC HWY E
City:	FIFE
Zip:	98424

Tank Name:	A
Tag Number:	A7977

TAHOMA EXPRESS 4 (Continued) **U004139747**

Tank Status:	Removed - No Site Assessment Found
Tank Status Date:	06/18/2002
Tank Install Date:	12/31/1964
Tank Closure Date:	Not reported
Capacity Range:	10,000 to 19,999 Gallons
Tank Permit Expiration Date:	Not reported
Tank Upgrade Date:	Not reported
Tank Spill Prevention:	Not reported
Tank Overfill Prevention:	Not reported
Tank Material:	Fiberglass Reinforced Plastic
Tank Construction:	Single Wall Tank
Tank Tightness Test:	Not reported
Tank Corrosion Protection:	Not reported
Tank Manifold:	Not reported
Tank Release Detection:	Not reported
Tank SFC Type:	Not reported
Pipe Material:	Not reported
Pipe Construction:	Not reported
Pipe Primary Release Detection:	Not reported
Pipe Second Release Detection:	Not reported
Pipe Corrosion Protection:	Not reported
Pipe Pumping System:	Not reported
Responsible Unit:	Southwest
Dispencer/Pump SFC Type:	Not reported

Name:	TAHOMA EXPRESS 4
Address:	3408 PACIFIC HWY E
City:	FIFE
Zip:	98424

Tank Name:	B
Tag Number:	A7977
Tank Status:	Removed - No Site Assessment Found
Tank Status Date:	06/18/2002
Tank Install Date:	12/31/1964
Tank Closure Date:	Not reported
Capacity Range:	10,000 to 19,999 Gallons
Tank Permit Expiration Date:	Not reported
Tank Upgrade Date:	Not reported
Tank Spill Prevention:	Not reported
Tank Overfill Prevention:	Not reported
Tank Material:	Fiberglass Reinforced Plastic
Tank Construction:	Single Wall Tank
Tank Tightness Test:	Not reported
Tank Corrosion Protection:	Not reported
Tank Manifold:	Not reported
Tank Release Detection:	Not reported
Tank SFC Type:	Not reported
Pipe Material:	Not reported
Pipe Construction:	Not reported
Pipe Primary Release Detection:	Not reported
Pipe Second Release Detection:	Not reported
Pipe Corrosion Protection:	Not reported
Pipe Pumping System:	Not reported
Responsible Unit:	Southwest
Dispencer/Pump SFC Type:	Not reported

C17 **UNOCAL #7343** **WA ICR** **S103510887**
NW **3408 PACIFIC HWY** **N/A**
< 1/8 **TACOMA, WA 98422**
0.048 mi.
252 ft. **Site 5 of 8 in cluster C**

Relative: **Higher**

Actual: **21 ft.**

ICR:

Date Ecology Received Report:	11/02/92
Contaminants Found at Site:	Petroleum products
Media Contaminated:	Groundwater, Soil
Waste Management:	Tank
Region:	South Western
Type of Report Ecology Received:	Interim cleanup report
Site Register Issue:	92-36
County Code:	27
Contact:	Not reported
Report Title:	Not reported

C18 **SACS MART INC** **EDR Hist Auto** **1014533110**
NW **3408 PACIFIC HWY E** **N/A**
< 1/8 **TACOMA, WA 98424**
0.048 mi.
252 ft. **Site 6 of 8 in cluster C**

Relative: **Higher**

Actual: **21 ft.**

EDR Hist Auto

Year:	Name:	Type:
1996	SACS MART INC	Convenience Stores
1997	SACS MART INC	Convenience Stores
1998	SACS MART INC	Convenience Stores
1999	SACS MART INC	Convenience Stores
2000	SACS MART INC	Convenience Stores
2001	SACS MART INC	Convenience Stores
2002	SACS MART INC	Convenience Stores
2003	SACS MART INC	Convenience Stores
2004	SACS MART INC	Convenience Stores
2005	SACS MART INC	Convenience Stores
2006	SACS MART INC	Convenience Stores
2007	SACS MART INC	Convenience Stores
2008	SACS MART	Gasoline Service Stations
2009	SACS MART	Gasoline Service Stations
2010	SOHNI FOOD MART SERV STATIONSGA	SERVICE STATIONS - GASOLINE & OIL

C19 **UNOCAL 7343** **WA ALLSITES** **S108653766**
NW **3408A PACIFIC HWY E** **WA Financial Assurance** **N/A**
< 1/8 **FIFE, WA 98424**
0.048 mi.
252 ft. **Site 7 of 8 in cluster C**

Relative: **Higher**

Actual: **21 ft.**

ALLSITES:

Name:	UNOCAL 7343
Facility Id:	4131691

WA Financial Assurance 1:

Name:	TAHOMA EXPRESS 4
Address:	3408 PACIFIC HWY E
City,State,Zip:	FIFE, WA 98424
DOE Site ID:	318018

UNOCAL 7343 (Continued) **S108653766**

Financial Resp Type:	COLONY INSURANCE COMPANY
Inception Date:	06/12/2015
Expiration Date:	07/01/2016
Address 2:	Not reported
Policy Number:	WA641970-2
Effective Date:	06/22/2015
Liability Limit Type:	Not reported
Compliance Method:	Not reported
Proof of Responsibility Document Flag:	Not reported
Retroactive Date:	Not reported
Latitude:	47.242918
Longitude:	-122.382569

Name:	TAHOMA EXPRESS 4
Address:	3408 PACIFIC HWY E
City,State,Zip:	FIFE, WA 98424
DOE Site ID:	318018
Financial Resp Type:	COLONY INSURANCE COMPANY
Inception Date:	07/01/2016
Expiration Date:	07/01/2017
Address 2:	Not reported
Policy Number:	WA641970-3
Effective Date:	07/01/2016
Liability Limit Type:	Not reported
Compliance Method:	Not reported
Proof of Responsibility Document Flag:	Not reported
Retroactive Date:	Not reported
Latitude:	47.242918
Longitude:	-122.382569

Name:	TAHOMA EXPRESS 4
Address:	3408 PACIFIC HWY E
City,State,Zip:	FIFE, WA 98424
DOE Site ID:	318018
Financial Resp Type:	COLONY INSURANCE COMPANY
Inception Date:	06/06/2017
Expiration Date:	07/01/2018
Address 2:	Not reported
Policy Number:	WA641970-4
Effective Date:	06/06/2017
Liability Limit Type:	Not reported
Compliance Method:	Not reported
Proof of Responsibility Document Flag:	Not reported
Retroactive Date:	Not reported
Latitude:	47.242918
Longitude:	-122.382569

Name:	TAHOMA EXPRESS 4
Address:	3408 PACIFIC HWY E
City,State,Zip:	FIFE, WA 98424
DOE Site ID:	318018
Financial Resp Type:	COLONY INSURANCE COMPANY
Inception Date:	05/31/2018
Expiration Date:	07/01/2019
Address 2:	Not reported
Policy Number:	WA641970-5
Effective Date:	05/31/2018

UNOCAL 7343 (Continued) **S108653766**

Liability Limit Type:	Not reported
Compliance Method:	Not reported
Proof of Responsibility Document Flag:	Not reported
Retroactive Date:	Not reported
Latitude:	47.242918
Longitude:	-122.382569
Name:	TAHOMA EXPRESS 4
Address:	3408 PACIFIC HWY E
City,State,Zip:	FIFE, WA 98424
DOE Site ID:	318018
Financial Resp Type:	COLONY INSURANCE COMPANY
Inception Date:	06/17/2019
Expiration Date:	07/01/2020
Address 2:	Not reported
Policy Number:	WA641970-6
Effective Date:	06/17/2019
Liability Limit Type:	Not reported
Compliance Method:	Not reported
Proof of Responsibility Document Flag:	Not reported
Retroactive Date:	Not reported
Latitude:	47.242918
Longitude:	-122.382569

C20 **UNOCAL SERVICE STATION 7343** **WA LUST** **1007080786**
NW **3408 PACIFIC HWY E** **WA ALLSITES** **N/A**
< 1/8 **FIFE, WA 98424** **WA CSCSL NFA**
0.048 mi. **WA ASBESTOS**
252 ft. **Site 8 of 8 in cluster C**

Relative: **Higher**
Actual: **21 ft.**

LUST:

Name:	UNOCAL SERVICE STATION 7343
Address:	3408 PACIFIC HWY E
City,State,Zip:	FIFE, WA 98424
Facility ID:	1340
Lust Status Type:	LUST - NFA
Cleanup Site ID:	5015
Cleanup Unit Type:	Not reported
Process Type:	Not reported
Cleanup Unit Name:	SACS MART,SOHNI FOOD MART,TAHOMA EXPRESS #4,TAHOMA EXPRESS 4,Tribal One Stop Pacific Hwy,VIPS Industries
Response Section:	Southwest
Release Date:	04/04/1990
Lust Date:	08/16/1993
Region:	Southwest
Lust ID:	295
UST ID:	318018
Contaminant Name:	Petroleum-Other
Ground Water:	Confirmed Above Cleanup Levels
Surface Water:	Not reported
Soil:	Confirmed Above Cleanup Levels
Sediment:	Not reported
Air:	Not reported
Bedrock:	Not reported
Lat/Long:	47.24275 / -122.38252

ALLSITES:

UNOCAL SERVICE STATION 7343 (Continued) **1007080786**

Name: UNOCAL SERVICE STATION 7343
Facility Id: 1340

CSCSL NFA:
Name: UNOCAL SERVICE STATION 7343
Address: 3408 PACIFIC HWY E
City,State,Zip: FIFE, WA 98424
Facility/Site Id: 1340
CS Id: 5015
NFA Date: 08/16/1993
Alternate Site Names: SACS MART,SOHNI FOOD MART,TAHOMA EXPRESS #4,TAHOMA EXPRESS 4,Tribal One Stop Pacific Hwy,VIPS Industries
NFA Reason: NFA-Independent Remedial Action Program Review
Site Status: NFA
Region: Southwest
Contaminant Name: Petroleum-Other
Ground Water: Confirmed Above Cleanup Levels
Surface Water: Not reported
Soil: Confirmed Above Cleanup Levels
Sediment: Not reported
Air: Not reported
Bedrock: Not reported
Latitude: 47.24275
Longitude: -122.38252

ASBESTOS:
Name: Not reported
Address: 3408 PACIFIC HWY E
City,State,Zip: FIFE, WA
Facility Type: Not reported
Parent ID: Not reported
Form ID: 72564##1499Ascen725644
Notice Date: 06/10/2013
Start Date: 06/20/2013
Completion Date: 07/31/2013
Initial: Not reported
Amended: Not reported
On Hold: Not reported
Off Hold: Not reported
Emergency: Not reported
Site Hours Start: Not reported
Site Hours End: Not reported
Sunday: Not reported
Monday: Not reported
Tuesday: Not reported
Wednesday: Not reported
Thursday: Not reported
Friday: Not reported
Saturday: Not reported
Contractor ID: Not reported
Phone: Not reported
Job Site CAS: Not reported
Project Form Email: Not reported
Property Owner Name: Not reported
Property Owner Agent: Not reported
Property Owner Company: Ascendent LLC (ABCN00001499)

UNOCAL SERVICE STATION 7343 (Continued) **1007080786**

Property Owner Address:	Not reported
Property Owner City:	Not reported
Property Owner State:	Not reported
Property Owner Zip4:	Not reported
Property Owner Phone:	Not reported
Job Site Room:	Not reported
Facility Age:	Not reported
Facility Size:	Not reported
Facility Remodel:	Not reported
Facility Demo:	Not reported
Facility Repair:	Not reported
Facility Maint:	Not reported
Removed:	Not reported
Encapsulated:	Not reported
Quantity Sq Ft:	Not reported
Fireproofing:	Not reported
Popcorn Ceiling:	Not reported
CAB:	Not reported
Sheet Vinyl:	Not reported
Asbestos Paper:	Not reported
Boiler Insulation:	Not reported
Duct Paper:	Not reported
VAT:	Not reported
Roofing:	Not reported
Sq Ft Other:	Not reported
Sq Ft Other Text:	Not reported
Quantity Lin Ft:	Not reported
Mag Pipe Insulation:	Not reported
Air Cell Pipe Insulation:	Not reported
Ducting Insulation:	Not reported
Cement Asbestos Pipe:	Not reported
Mudded Pipe Insulation:	Not reported
Duct Tape:	Not reported
Lin Ft Other1:	Not reported
Lin Ft Other1 Text:	Not reported
Lin Ft Other2:	Not reported
Lin Ft Other2 Text:	Not reported
Indoors:	Not reported
Outdoors:	Not reported
Neg Pres Enclosure:	Not reported
Glove Bag:	Not reported
Mini Enclosure:	Not reported
Critical Barriers:	Not reported
Wrap And Cut:	Not reported
Wet Methods:	Not reported
HEPA Vacuum:	Not reported
MANUALMETHODS :	Not reported
Other CM1:	Not reported
Other CM1 Text:	Not reported
Other CM2:	Not reported
Other CM2 Text:	Not reported
Half Mask APR:	Not reported
Full Face APR:	Not reported
PAPR:	Not reported
Type C Continuous:	Not reported
Type C Pressure:	Not reported
Other Resp Pro:	Not reported

UNOCAL SERVICE STATION 7343 (Continued) **1007080786**

Other Resp Pro Text:	Not reported
Comments:	Not reported
Date Time Submitted:	Not reported
Submitter IP Address:	Not reported
Region:	3
UBI:	602142311
Notice type:	Initial
Project Type:	Vinyl Asbestos Tile
Supervisor:	Manuel Ramirez ()
Supervisor Phone:	Not reported
Certificate Status:	ACTIVE
Name:	Not reported
Address:	3408 PACIFIC HWY E
City,State,Zip:	FIFE, WA
Facility Type:	Not reported
Parent ID:	Not reported
Form ID:	72622##1499Ascen149362
Notice Date:	06/11/2013
Start Date:	06/20/2013
Completion Date:	07/31/2013
Initial:	Not reported
Amended:	Not reported
On Hold:	Not reported
Off Hold:	Not reported
Emergency:	Not reported
Site Hours Start:	Not reported
Site Hours End:	Not reported
Sunday:	Not reported
Monday:	Not reported
Tuesday:	Not reported
Wednesday:	Not reported
Thursday:	Not reported
Friday:	Not reported
Saturday:	Not reported
Contractor ID:	Not reported
Phone:	Not reported
Job Site CAS:	Not reported
Project Form Email:	Not reported
Property Owner Name:	Not reported
Property Owner Agent:	Not reported
Property Owner Company:	Ascendent LLC (ABCN00001499)
Property Owner Address:	Not reported
Property Owner City:	Not reported
Property Owner State:	Not reported
Property Owner Zip4:	Not reported
Property Owner Phone:	Not reported
Job Site Room:	Not reported
Facility Age:	Not reported
Facility Size:	Not reported
Facility Remodel:	Not reported
Facility Demo:	Not reported
Facility Repair:	Not reported
Facility Maint:	Not reported
Removed:	Not reported
Encapsulated:	Not reported
Quantity Sq Ft:	Not reported

UNOCAL SERVICE STATION 7343 (Continued) **1007080786**

Fireproofing:	Not reported
Popcorn Ceiling:	Not reported
CAB:	Not reported
Sheet Vinyl:	Not reported
Asbestos Paper:	Not reported
Boiler Insulation:	Not reported
Duct Paper:	Not reported
VAT:	Not reported
Roofing:	Not reported
Sq Ft Other:	Not reported
Sq Ft Other Text:	Not reported
Quantity Lin Ft:	Not reported
Mag Pipe Insulation:	Not reported
Air Cell Pipe Insulation:	Not reported
Ducting Insulation:	Not reported
Cement Asbestos Pipe:	Not reported
Mudded Pipe Insulation:	Not reported
Duct Tape:	Not reported
Lin Ft Other1:	Not reported
Lin Ft Other1 Text:	Not reported
Lin Ft Other2:	Not reported
Lin Ft Other2 Text:	Not reported
Indoors:	Not reported
Outdoors:	Not reported
Neg Pres Enclosure:	Not reported
Glove Bag:	Not reported
Mini Enclosure:	Not reported
Critical Barriers:	Not reported
Wrap And Cut:	Not reported
Wet Methods:	Not reported
HEPA Vacuum:	Not reported
MANUALMETHODS :	Not reported
Other CM1:	Not reported
Other CM1 Text:	Not reported
Other CM2:	Not reported
Other CM2 Text:	Not reported
Half Mask APR:	Not reported
Full Face APR:	Not reported
PAPR:	Not reported
Type C Continuous:	Not reported
Type C Pressure:	Not reported
Other Resp Pro:	Not reported
Other Resp Pro Text:	Not reported
Comments:	Not reported
Date Time Submitted:	Not reported
Submitter IP Address:	Not reported
Region:	3
UBI:	602142311
Notice type:	Initial
Project Type:	Vinyl Asbestos Tile
Supervisor:	Manuel Ramirez ()
Supervisor Phone:	Not reported
Certificate Status:	ACTIVE

21
NW
< 1/8
0.086 mi.
453 ft.

GLACIER MOTEL DRUG BU
3401 PACIFIC HWY E
FIFE, WA 98424

WA ALLSITES **1000199919**
WA SPILLS **WAD982821266**
RCRA NonGen / NLR
FINDS
ECHO

Relative:
Higher

Actual:
21 ft.

ALLSITES:

Name:	GLACIER MOTEL DRUG BU
Facility Id:	7258421

SPILLS:

Name:	JACK IN THE BOX
Address:	3401 PACIFIC HWY
City,State,Zip:	FIFE, WA
Facility ID:	110325
Medium:	Building/structure
Material Desc:	Sewage/Sludge
Material Qty:	Not reported
Material Units:	Not reported
Date Received:	Not reported
Contact Name:	Not reported
Incident Date:	02/29/2020
Incident Category Type:	Non Oil
Incident Category:	Other Non-Oil
Latitude:	47.24349
Longitude:	-122.38296
Source Type:	Facility
Source:	Commercial/Industrial Facility
Vessel Facility Name2:	Not reported
Recovered Quantity:	Not reported
Resp Party Contact:	Not reported
Cause:	malfunctioning tiolet_Health Dept referral
Cause Type:	Not reported
Resp Party Name:	Jack in the Box

Name:	JACK IN THE BOX
Address:	3401 PACIFIC HWY
City,State,Zip:	FIFE, WA
Facility ID:	110325
Medium:	Not reported
Material Desc:	Not reported
Material Qty:	Not reported
Material Units:	Not reported
Date Received:	Not reported
Contact Name:	Not reported
Incident Date:	02/29/2020
Incident Category Type:	Non Oil
Incident Category:	Other Non-Oil
Latitude:	47.24349
Longitude:	-122.38296
Source Type:	Not reported
Source:	Not reported
Vessel Facility Name2:	Not reported
Recovered Quantity:	Not reported
Resp Party Contact:	Not reported
Cause:	Not reported
Cause Type:	Not reported
Resp Party Name:	Jack in the Box

GLACIER MOTEL DRUG BU (Continued) **1000199919**

RCRA Listings:

Date Form Received by Agency:	1989-08-22 00:00:00.0
Handler Name:	GLACIER MOTEL DRUG BU
Handler Address:	3401 PACIFIC HWY E
Handler City,State,Zip:	FIFE, WA 98424
EPA ID:	WAD982821266
Contact Name:	WA ECY WA ECY
Contact Address:	7272 CLEANWATER LANE MSLU11
Contact City,State,Zip:	OLYMPIA, WA 98504
Contact Telephone:	000-000-0000
Contact Fax:	000-000-0000
Contact Email:	Not reported
Contact Title:	Not reported
EPA Region:	10
Land Type:	Private
Federal Waste Generator Description:	Not a generator, verified
Non-Notifier:	Not reported
Biennial Report Cycle:	Not reported
Accessibility:	Not reported
Active Site Indicator:	Not reported
State District Owner:	WA
State District:	SWRO
Mailing Address:	7272 CLEANWATER LANE MSLU11
Mailing City,State,Zip:	OLYMPIA, WA 98504
Owner Name:	WA ECY W
Owner Type:	Private
Operator Name:	Not reported
Operator Type:	Not reported
Short-Term Generator Activity:	No
Importer Activity:	No
Mixed Waste Generator:	No
Transporter Activity:	No
Transfer Facility Activity:	No
Recycler Activity with Storage:	No
Small Quantity On-Site Burner Exemption:	No
Smelting Melting and Refining Furnace Exemption:	No
Underground Injection Control:	No
Off-Site Waste Receipt:	No
Universal Waste Indicator:	No
Universal Waste Destination Facility:	No
Federal Universal Waste:	No
Active Site Fed-Reg Treatment Storage and Disposal Facility:	Not reported
Active Site Converter Treatment storage and Disposal Facility:	Not reported
Active Site State-Reg Treatment Storage and Disposal Facility:	Not reported
Active Site State-Reg Handler:	---
Federal Facility Indicator:	Not reported
Hazardous Secondary Material Indicator:	NN
Sub-Part K Indicator:	Not reported
Commercial TSD Indicator:	No
Treatment Storage and Disposal Type:	Not reported
2018 GPRA Permit Baseline:	Not on the Baseline
2018 GPRA Renewals Baseline:	Not on the Baseline
Permit Renewals Workload Universe:	Not reported
Permit Workload Universe:	Not reported
Permit Progress Universe:	Not reported
Post-Closure Workload Universe:	Not reported
Closure Workload Universe:	Not reported

GLACIER MOTEL DRUG BU (Continued) **1000199919**

202 GPRA Corrective Action Baseline:	No
Corrective Action Workload Universe:	No
Subject to Corrective Action Universe:	No
Non-TSDFs Where RCRA CA has Been Imposed Universe:	No
TSDFs Potentially Subject to CA Under 3004 (u)/(v) Universe:	No
TSDFs Only Subject to CA under Discretionary Auth Universe:	No
Corrective Action Priority Ranking:	No NCAPS ranking
Environmental Control Indicator:	No
Institutional Control Indicator:	No
Human Exposure Controls Indicator:	N/A
Groundwater Controls Indicator:	N/A
Operating TSDF Universe:	Not reported
Full Enforcement Universe:	Not reported
Significant Non-Complier Universe:	No
Unaddressed Significant Non-Complier Universe:	No
Addressed Significant Non-Complier Universe:	No
Significant Non-Complier With a Compliance Schedule Universe:	No
Financial Assurance Required:	Not reported
Handler Date of Last Change:	2012-02-16 19:21:59.0
Recognized Trader-Importer:	No
Recognized Trader-Exporter:	No
Importer of Spent Lead Acid Batteries:	No
Exporter of Spent Lead Acid Batteries:	No
Recycler Activity Without Storage:	Not reported
Manifest Broker:	Not reported
Sub-Part P Indicator:	Not reported

Handler - Owner Operator:

Owner/Operator Indicator:	Operator
Owner/Operator Name:	GLACIER MOTEL DRUG BU
Legal Status:	Private
Date Became Current:	Not reported
Date Ended Current:	Not reported
Owner/Operator Address:	3401 PACIFIC HWY E
Owner/Operator City,State,Zip:	FIFE, WA 98424
Owner/Operator Telephone:	000-000-0000
Owner/Operator Telephone Ext:	Not reported
Owner/Operator Fax:	Not reported
Owner/Operator Email:	Not reported

Owner/Operator Indicator:	Operator
Owner/Operator Name:	WA ECY
Legal Status:	Private
Date Became Current:	Not reported
Date Ended Current:	Not reported
Owner/Operator Address:	3401 PACIFIC HWY E
Owner/Operator City,State,Zip:	FIFE, WA 98424-1118
Owner/Operator Telephone:	000-000-0000
Owner/Operator Telephone Ext:	Not reported
Owner/Operator Fax:	Not reported
Owner/Operator Email:	Not reported

Owner/Operator Indicator:	Owner
Owner/Operator Name:	GLACIER MOTEL DRUG BU
Legal Status:	Private
Date Became Current:	Not reported

GLACIER MOTEL DRUG BU (Continued) **1000199919**

Date Ended Current:	Not reported
Owner/Operator Address:	3401 PACIFIC HWY E
Owner/Operator City,State,Zip:	FIFE, WA 98424
Owner/Operator Telephone:	000-000-0000
Owner/Operator Telephone Ext:	Not reported
Owner/Operator Fax:	Not reported
Owner/Operator Email:	Not reported
Owner/Operator Indicator:	Owner
Owner/Operator Name:	WA ECY
Legal Status:	Private
Date Became Current:	1996-05-02 00:00:00.
Date Ended Current:	Not reported
Owner/Operator Address:	3401 PACIFIC HWY E
Owner/Operator City,State,Zip:	FIFE, WA 98424
Owner/Operator Telephone:	000-000-0000
Owner/Operator Telephone Ext:	Not reported
Owner/Operator Fax:	Not reported
Owner/Operator Email:	Not reported
Owner/Operator Indicator:	Owner
Owner/Operator Name:	WA ECY W
Legal Status:	Private
Date Became Current:	1996-05-02 00:00:00.
Date Ended Current:	Not reported
Owner/Operator Address:	3401 PACIFIC HWY E
Owner/Operator City,State,Zip:	FIFE, WA 98424-1118
Owner/Operator Telephone:	000-000-0000
Owner/Operator Telephone Ext:	Not reported
Owner/Operator Fax:	Not reported
Owner/Operator Email:	Not reported
Owner/Operator Indicator:	Owner
Owner/Operator Name:	SEE PAPER COPY
Legal Status:	Private
Date Became Current:	Not reported
Date Ended Current:	Not reported
Owner/Operator Address:	3401 PACIFIC HWY E
Owner/Operator City,State,Zip:	FIFE, WA 98424
Owner/Operator Telephone:	000-000-0000
Owner/Operator Telephone Ext:	Not reported
Owner/Operator Fax:	Not reported
Owner/Operator Email:	Not reported

Historic Generators:

Receive Date:	1989-08-22 00:00:00.0
Handler Name:	GLACIER MOTEL DRUG BU
Federal Waste Generator Description:	Not a generator, verified
State District Owner:	WA
Large Quantity Handler of Universal Waste:	No
Recognized Trader Importer:	No
Recognized Trader Exporter:	No
Spent Lead Acid Battery Importer:	No
Spent Lead Acid Battery Exporter:	No
Current Record:	No
Non Storage Recycler Activity:	Not reported
Electronic Manifest Broker:	Not reported

GLACIER MOTEL DRUG BU (Continued) **1000199919**

Receive Date:	1989-08-22 00:00:00.0
Handler Name:	GLACIER MOTEL DRUG BU
Federal Waste Generator Description:	Not a generator, verified
State District Owner:	WA
Large Quantity Handler of Universal Waste:	No
Recognized Trader Importer:	No
Recognized Trader Exporter:	No
Spent Lead Acid Battery Importer:	No
Spent Lead Acid Battery Exporter:	No
Current Record:	Yes
Non Storage Recycler Activity:	Not reported
Electronic Manifest Broker:	Not reported

Receive Date:	1989-08-22 00:00:00.0
Handler Name:	GLACIER MOTEL DRUG BU
Federal Waste Generator Description:	Not a generator, verified
State District Owner:	WA
Large Quantity Handler of Universal Waste:	No
Recognized Trader Importer:	Not reported
Recognized Trader Exporter:	Not reported
Spent Lead Acid Battery Importer:	Not reported
Spent Lead Acid Battery Exporter:	Not reported
Current Record:	No
Non Storage Recycler Activity:	Not reported
Electronic Manifest Broker:	Not reported

List of NAICS Codes and Descriptions:

NAICS Code:	92411
NAICS Description:	ADMINISTRATION OF AIR AND WATER RESOURCE AND SOLID WASTE MANAGEMENT PROGRAMS

Facility Has Received Notices of Violation:

No Violations Found:

Evaluation Action Summary:

No Evaluations Found:

FINDS:

Registry ID: 110005348953

Click Here:

Environmental Interest/Information System:

RCRAInfo is a national information system that supports the Resource Conservation and Recovery Act (RCRA) program through the tracking of events and activities related to facilities that generate, transport, and treat, store, or dispose of hazardous waste. RCRAInfo allows RCRA program staff to track the notification, permit, compliance, and corrective action activities required under RCRA.

Click this hyperlink while viewing on your computer to access additional FINDS: detail in the EDR Site Report.

ECHO:

GLACIER MOTEL DRUG BU (Continued) **1000199919**

Envid:	1000199919
Registry ID:	110005348953
DFR URL:	http://echo.epa.gov/detailed-facility-report?fid=110005348953
Name:	GLACIER MOTEL DRUG BU
Address:	3401 PACIFIC HWY E
City,State,Zip:	FIFE, WA 98424

D22 **FIFE VEHICLE DIV & DEPT OF PUBLIC WORKS** **WA ALLSITES** **1004794743**
NNE **3725 PACIFIC HWY E** **RCRA NonGen / NLR** **WAH000004770**
< 1/8 **FIFE, WA 98424** **FINDS**
0.114 mi. **ECHO**
602 ft. **Site 1 of 2 in cluster D** **WA MANIFEST**
WA NPDES

Relative: Higher

Actual: 17 ft.

ALLSITES:

Name:	FIFE VEHICLE DIV & DEPT OF PUBLIC WORKS
Facility Id:	72875345

RCRA Listings:

Date Form Received by Agency:	2018-01-22 00:00:00.0
Handler Name:	FIFE VEHICLE DIV & DEPT OF PUBLIC WORKS
Handler Address:	3725 PACIFIC HWY E
Handler City,State,Zip:	FIFE, WA 98424
EPA ID:	WAH000004770
Contact Name:	MIKE PORTERFIELD
Contact Address:	3725 PACIFIC HWY E
Contact City,State,Zip:	FIFE, WA 98424
Contact Telephone:	253-922-9315
Contact Fax:	Not reported
Contact Email:	MPORTERFIELD@CITYFOFIFE.ORG
Contact Title:	LEAD MECHANIC
EPA Region:	10
Land Type:	Municipal
Federal Waste Generator Description:	Not a generator, verified
Non-Notifier:	Not reported
Biennial Report Cycle:	Not reported
Accessibility:	Not reported
Active Site Indicator:	Not reported
State District Owner:	WA
State District:	SWRO
Mailing Address:	3725 PACIFIC HWY E
Mailing City,State,Zip:	FIFE, WA 98424
Owner Name:	FIFE CITY
Owner Type:	Private
Operator Name:	CITY OF FIFE
Operator Type:	Private
Short-Term Generator Activity:	No
Importer Activity:	No
Mixed Waste Generator:	No
Transporter Activity:	No
Transfer Facility Activity:	No
Recycler Activity with Storage:	No
Small Quantity On-Site Burner Exemption:	No
Smelting Melting and Refining Furnace Exemption:	No
Underground Injection Control:	No
Off-Site Waste Receipt:	No
Universal Waste Indicator:	No

FIFE VEHICLE DIV & DEPT OF PUBLIC WORKS (Continued) **1004794743**

Universal Waste Destination Facility:	No
Federal Universal Waste:	No
Active Site Fed-Reg Treatment Storage and Disposal Facility:	Not reported
Active Site Converter Treatment storage and Disposal Facility:	Not reported
Active Site State-Reg Treatment Storage and Disposal Facility:	Not reported
Active Site State-Reg Handler:	---
Federal Facility Indicator:	Not reported
Hazardous Secondary Material Indicator:	NN
Sub-Part K Indicator:	Not reported
Commercial TSD Indicator:	No
Treatment Storage and Disposal Type:	Not reported
2018 GPRA Permit Baseline:	Not on the Baseline
2018 GPRA Renewals Baseline:	Not on the Baseline
Permit Renewals Workload Universe:	Not reported
Permit Workload Universe:	Not reported
Permit Progress Universe:	Not reported
Post-Closure Workload Universe:	Not reported
Closure Workload Universe:	Not reported
202 GPRA Corrective Action Baseline:	No
Corrective Action Workload Universe:	No
Subject to Corrective Action Universe:	No
Non-TSDFs Where RCRA CA has Been Imposed Universe:	No
TSDFs Potentially Subject to CA Under 3004 (u)/(v) Universe:	No
TSDFs Only Subject to CA under Discretionary Auth Universe:	No
Corrective Action Priority Ranking:	No NCAPS ranking
Environmental Control Indicator:	No
Institutional Control Indicator:	No
Human Exposure Controls Indicator:	N/A
Groundwater Controls Indicator:	N/A
Operating TSDF Universe:	Not reported
Full Enforcement Universe:	Not reported
Significant Non-Complier Universe:	No
Unaddressed Significant Non-Complier Universe:	No
Addressed Significant Non-Complier Universe:	No
Significant Non-Complier With a Compliance Schedule Universe:	No
Financial Assurance Required:	Not reported
Handler Date of Last Change:	2018-05-23 12:52:16.0
Recognized Trader-Importer:	No
Recognized Trader-Exporter:	No
Importer of Spent Lead Acid Batteries:	No
Exporter of Spent Lead Acid Batteries:	No
Recycler Activity Without Storage:	No
Manifest Broker:	No
Sub-Part P Indicator:	Not reported

Biennial: List of Years
Year: 2011

Click Here for Biennial Reporting System Data:
Year: 2009

Click Here for Biennial Reporting System Data:
Year: 2007

Click Here for Biennial Reporting System Data:
Year: 2005

FIFE VEHICLE DIV & DEPT OF PUBLIC WORKS (Continued) **1004794743**

Click Here for Biennial Reporting System Data:
Year: 2003

Click Here for Biennial Reporting System Data:

Hazardous Waste Summary:
Waste Code: D001
Waste Description: IGNITABLE WASTE

Handler - Owner Operator:

Owner/Operator Indicator:	Owner
Owner/Operator Name:	FIFE CITY
Legal Status:	Private
Date Became Current:	1998-04-02 00:00:00.
Date Ended Current:	Not reported
Owner/Operator Address:	3725 PACIFIC HWY E
Owner/Operator City,State,Zip:	FIFE, WA 98424
Owner/Operator Telephone:	253-922-9315
Owner/Operator Telephone Ext:	Not reported
Owner/Operator Fax:	Not reported
Owner/Operator Email:	Not reported

Owner/Operator Indicator:	Owner
Owner/Operator Name:	FIFE CITY
Legal Status:	Municipal
Date Became Current:	1998-04-02 00:00:00.
Date Ended Current:	Not reported
Owner/Operator Address:	3725 PACIFIC HWY E
Owner/Operator City,State,Zip:	FIFE, WA 98424
Owner/Operator Telephone:	Not reported
Owner/Operator Telephone Ext:	Not reported
Owner/Operator Fax:	Not reported
Owner/Operator Email:	Not reported

Owner/Operator Indicator:	Owner
Owner/Operator Name:	FIFE CITY
Legal Status:	Private
Date Became Current:	Not reported
Date Ended Current:	Not reported
Owner/Operator Address:	3725 PACIFIC HWY E
Owner/Operator City,State,Zip:	FIFE, WA 98424
Owner/Operator Telephone:	253-922-9315
Owner/Operator Telephone Ext:	Not reported
Owner/Operator Fax:	Not reported
Owner/Operator Email:	Not reported

Owner/Operator Indicator:	Operator
Owner/Operator Name:	LINDHOLM, STEVE
Legal Status:	Private
Date Became Current:	Not reported
Date Ended Current:	Not reported
Owner/Operator Address:	3725 PACIFIC HWY E
Owner/Operator City,State,Zip:	TACOMA, WA 98424
Owner/Operator Telephone:	253-922-9315
Owner/Operator Telephone Ext:	Not reported

FIFE VEHICLE DIV & DEPT OF PUBLIC WORKS (Continued) **1004794743**

Owner/Operator Fax:	Not reported
Owner/Operator Email:	Not reported
Owner/Operator Indicator:	Owner
Owner/Operator Name:	FIFE CITY
Legal Status:	Private
Date Became Current:	1998-04-02 00:00:00.
Date Ended Current:	Not reported
Owner/Operator Address:	3725 PACIFIC HWY E
Owner/Operator City,State,Zip:	FIFE, WA 98424
Owner/Operator Telephone:	253-922-9315
Owner/Operator Telephone Ext:	Not reported
Owner/Operator Fax:	Not reported
Owner/Operator Email:	Not reported
Owner/Operator Indicator:	Operator
Owner/Operator Name:	FIFE VEHICLE DIV DEPT OF PUBLIC WORKS
Legal Status:	Private
Date Became Current:	1998-04-02 00:00:00.
Date Ended Current:	Not reported
Owner/Operator Address:	3725 PACIFIC HWY E
Owner/Operator City,State,Zip:	FIFE, WA 98424
Owner/Operator Telephone:	253-922-9315
Owner/Operator Telephone Ext:	Not reported
Owner/Operator Fax:	Not reported
Owner/Operator Email:	Not reported
Owner/Operator Indicator:	Owner
Owner/Operator Name:	FIFE CITY
Legal Status:	Private
Date Became Current:	1998-04-02 00:00:00.
Date Ended Current:	Not reported
Owner/Operator Address:	3725 PACIFIC HWY E
Owner/Operator City,State,Zip:	FIFE, WA 98424
Owner/Operator Telephone:	253-922-9315
Owner/Operator Telephone Ext:	Not reported
Owner/Operator Fax:	Not reported
Owner/Operator Email:	Not reported
Owner/Operator Indicator:	Owner
Owner/Operator Name:	FIFE CITY
Legal Status:	Private
Date Became Current:	Not reported
Date Ended Current:	Not reported
Owner/Operator Address:	3725 PACIFIC HWY E
Owner/Operator City,State,Zip:	FIFE, WA 98424
Owner/Operator Telephone:	253-922-9315
Owner/Operator Telephone Ext:	Not reported
Owner/Operator Fax:	Not reported
Owner/Operator Email:	Not reported
Owner/Operator Indicator:	Owner
Owner/Operator Name:	FIFE CITY
Legal Status:	Private
Date Became Current:	Not reported
Date Ended Current:	Not reported
Owner/Operator Address:	3725 PACIFIC HWY E

FIFE VEHICLE DIV & DEPT OF PUBLIC WORKS (Continued) **1004794743**

Owner/Operator City,State,Zip:	FIFE, WA 98424
Owner/Operator Telephone:	253-922-9315
Owner/Operator Telephone Ext:	Not reported
Owner/Operator Fax:	Not reported
Owner/Operator Email:	Not reported
Owner/Operator Indicator:	Owner
Owner/Operator Name:	FIFE CITY
Legal Status:	Private
Date Became Current:	1998-04-02 00:00:00.
Date Ended Current:	Not reported
Owner/Operator Address:	3725 PACIFIC HWY E
Owner/Operator City,State,Zip:	FIFE, WA 98424
Owner/Operator Telephone:	253-922-9315
Owner/Operator Telephone Ext:	Not reported
Owner/Operator Fax:	Not reported
Owner/Operator Email:	Not reported
Owner/Operator Indicator:	Operator
Owner/Operator Name:	STEVE LINDHOLM
Legal Status:	Municipal
Date Became Current:	1998-04-02 00:00:00.
Date Ended Current:	Not reported
Owner/Operator Address:	3725 PACIFIC HWY E
Owner/Operator City,State,Zip:	TACOMA, WA 98424-1135
Owner/Operator Telephone:	Not reported
Owner/Operator Telephone Ext:	Not reported
Owner/Operator Fax:	Not reported
Owner/Operator Email:	Not reported
Owner/Operator Indicator:	Operator
Owner/Operator Name:	CITY OF FIFE
Legal Status:	Municipal
Date Became Current:	1998-04-02 00:00:00.
Date Ended Current:	Not reported
Owner/Operator Address:	3725 PACIFIC HWY E
Owner/Operator City,State,Zip:	FIFE, WA 98424-1135
Owner/Operator Telephone:	253-922-9315
Owner/Operator Telephone Ext:	Not reported
Owner/Operator Fax:	Not reported
Owner/Operator Email:	Not reported
Owner/Operator Indicator:	Owner
Owner/Operator Name:	FIFE CITY
Legal Status:	Private
Date Became Current:	Not reported
Date Ended Current:	Not reported
Owner/Operator Address:	3725 PACIFIC HWY E
Owner/Operator City,State,Zip:	FIFE, WA 98424
Owner/Operator Telephone:	253-922-9315
Owner/Operator Telephone Ext:	Not reported
Owner/Operator Fax:	Not reported
Owner/Operator Email:	Not reported
Owner/Operator Indicator:	Operator
Owner/Operator Name:	LINDHOLM, STEVE
Legal Status:	Private

FIFE VEHICLE DIV & DEPT OF PUBLIC WORKS (Continued) **1004794743**

Date Became Current:	Not reported
Date Ended Current:	Not reported
Owner/Operator Address:	3725 PACIFIC HWY E
Owner/Operator City,State,Zip:	TACOMA, WA 98424
Owner/Operator Telephone:	253-922-9315
Owner/Operator Telephone Ext:	Not reported
Owner/Operator Fax:	Not reported
Owner/Operator Email:	Not reported

Owner/Operator Indicator:	Owner
Owner/Operator Name:	FIFE CITY
Legal Status:	Private
Date Became Current:	Not reported
Date Ended Current:	Not reported
Owner/Operator Address:	3725 PACIFIC HWY E
Owner/Operator City,State,Zip:	FIFE, WA 98424
Owner/Operator Telephone:	253-922-9315
Owner/Operator Telephone Ext:	Not reported
Owner/Operator Fax:	Not reported
Owner/Operator Email:	Not reported

Owner/Operator Indicator:	Owner
Owner/Operator Name:	FIFE CITY
Legal Status:	Private
Date Became Current:	1998-04-02 00:00:00.
Date Ended Current:	Not reported
Owner/Operator Address:	3725 PACIFIC HWY E
Owner/Operator City,State,Zip:	FIFE, WA 98424
Owner/Operator Telephone:	253-922-9315
Owner/Operator Telephone Ext:	Not reported
Owner/Operator Fax:	Not reported
Owner/Operator Email:	Not reported

Owner/Operator Indicator:	Owner
Owner/Operator Name:	FIFE CITY
Legal Status:	Private
Date Became Current:	Not reported
Date Ended Current:	Not reported
Owner/Operator Address:	3725 PACIFIC HWY E
Owner/Operator City,State,Zip:	FIFE, WA 98424
Owner/Operator Telephone:	253-922-9315
Owner/Operator Telephone Ext:	Not reported
Owner/Operator Fax:	Not reported
Owner/Operator Email:	Not reported

Owner/Operator Indicator:	Operator
Owner/Operator Name:	CITY OF FIFE
Legal Status:	Private
Date Became Current:	Not reported
Date Ended Current:	Not reported
Owner/Operator Address:	3725 PACIFIC HWY E
Owner/Operator City,State,Zip:	FIFE, WA 98424
Owner/Operator Telephone:	253-922-9315
Owner/Operator Telephone Ext:	Not reported
Owner/Operator Fax:	Not reported
Owner/Operator Email:	Not reported

FIFE VEHICLE DIV & DEPT OF PUBLIC WORKS (Continued) **1004794743**

Owner/Operator Indicator:	Operator
Owner/Operator Name:	CITY OF FIFE
Legal Status:	Private
Date Became Current:	Not reported
Date Ended Current:	Not reported
Owner/Operator Address:	3725 PACIFIC HWY E
Owner/Operator City,State,Zip:	FIFE, WA 98424
Owner/Operator Telephone:	253-922-9315
Owner/Operator Telephone Ext:	Not reported
Owner/Operator Fax:	Not reported
Owner/Operator Email:	Not reported

Owner/Operator Indicator:	Operator
Owner/Operator Name:	CITY OF FIFE
Legal Status:	Private
Date Became Current:	Not reported
Date Ended Current:	Not reported
Owner/Operator Address:	3725 PACIFIC HWY E
Owner/Operator City,State,Zip:	FIFE, WA 98424
Owner/Operator Telephone:	253-922-9315
Owner/Operator Telephone Ext:	Not reported
Owner/Operator Fax:	Not reported
Owner/Operator Email:	Not reported

Owner/Operator Indicator:	Owner
Owner/Operator Name:	FIFE CITY
Legal Status:	Municipal
Date Became Current:	1998-04-02 00:00:00.
Date Ended Current:	Not reported
Owner/Operator Address:	3725 PACIFIC HWY E
Owner/Operator City,State,Zip:	FIFE, WA 98424
Owner/Operator Telephone:	253-922-9315
Owner/Operator Telephone Ext:	Not reported
Owner/Operator Fax:	Not reported
Owner/Operator Email:	Not reported

Owner/Operator Indicator:	Owner
Owner/Operator Name:	FIFE CITY
Legal Status:	Private
Date Became Current:	1998-04-02 00:00:00.
Date Ended Current:	Not reported
Owner/Operator Address:	3725 PACIFIC HWY E
Owner/Operator City,State,Zip:	FIFE, WA 98424
Owner/Operator Telephone:	253-922-9315
Owner/Operator Telephone Ext:	Not reported
Owner/Operator Fax:	Not reported
Owner/Operator Email:	Not reported

Owner/Operator Indicator:	Operator
Owner/Operator Name:	LINDHOLM, STEVE
Legal Status:	Private
Date Became Current:	Not reported
Date Ended Current:	Not reported
Owner/Operator Address:	3725 PACIFIC HWY E
Owner/Operator City,State,Zip:	TACOMA, WA 98424
Owner/Operator Telephone:	253-922-9315
Owner/Operator Telephone Ext:	Not reported

FIFE VEHICLE DIV & DEPT OF PUBLIC WORKS (Continued) **1004794743**

Owner/Operator Fax:	Not reported
Owner/Operator Email:	Not reported
Owner/Operator Indicator:	Owner
Owner/Operator Name:	FIFE CITY
Legal Status:	Private
Date Became Current:	Not reported
Date Ended Current:	Not reported
Owner/Operator Address:	3725 PACIFIC HWY E
Owner/Operator City,State,Zip:	FIFE, WA 98424
Owner/Operator Telephone:	253-922-9315
Owner/Operator Telephone Ext:	Not reported
Owner/Operator Fax:	Not reported
Owner/Operator Email:	Not reported
Owner/Operator Indicator:	Owner
Owner/Operator Name:	FIFE CITY
Legal Status:	Private
Date Became Current:	Not reported
Date Ended Current:	Not reported
Owner/Operator Address:	3725 PACIFIC HWY E
Owner/Operator City,State,Zip:	FIFE, WA 98424
Owner/Operator Telephone:	253-922-9315
Owner/Operator Telephone Ext:	Not reported
Owner/Operator Fax:	Not reported
Owner/Operator Email:	Not reported
Owner/Operator Indicator:	Owner
Owner/Operator Name:	FIFE CITY
Legal Status:	Private
Date Became Current:	Not reported
Date Ended Current:	Not reported
Owner/Operator Address:	3725 PACIFIC HWY E
Owner/Operator City,State,Zip:	FIFE, WA 98424
Owner/Operator Telephone:	253-922-9315
Owner/Operator Telephone Ext:	Not reported
Owner/Operator Fax:	Not reported
Owner/Operator Email:	Not reported
Owner/Operator Indicator:	Operator
Owner/Operator Name:	LINDHOLM, STEVE
Legal Status:	Private
Date Became Current:	Not reported
Date Ended Current:	Not reported
Owner/Operator Address:	3725 PACIFIC HWY E
Owner/Operator City,State,Zip:	TACOMA, WA 98424
Owner/Operator Telephone:	253-922-9315
Owner/Operator Telephone Ext:	Not reported
Owner/Operator Fax:	Not reported
Owner/Operator Email:	Not reported
Owner/Operator Indicator:	Owner
Owner/Operator Name:	FIFE CITY
Legal Status:	Private
Date Became Current:	Not reported
Date Ended Current:	Not reported
Owner/Operator Address:	3725 PACIFIC HWY E

FIFE VEHICLE DIV & DEPT OF PUBLIC WORKS (Continued) **1004794743**

Owner/Operator City,State,Zip:	FIFE, WA 98424
Owner/Operator Telephone:	253-922-9315
Owner/Operator Telephone Ext:	Not reported
Owner/Operator Fax:	Not reported
Owner/Operator Email:	Not reported
Owner/Operator Indicator:	Owner
Owner/Operator Name:	FIFE CITY
Legal Status:	Private
Date Became Current:	1998-04-02 00:00:00.
Date Ended Current:	Not reported
Owner/Operator Address:	3725 PACIFIC HWY E
Owner/Operator City,State,Zip:	FIFE, WA 98424
Owner/Operator Telephone:	253-922-9315
Owner/Operator Telephone Ext:	Not reported
Owner/Operator Fax:	Not reported
Owner/Operator Email:	Not reported
Owner/Operator Indicator:	Owner
Owner/Operator Name:	FIFE CITY
Legal Status:	Private
Date Became Current:	Not reported
Date Ended Current:	Not reported
Owner/Operator Address:	3725 PACIFIC HWY E
Owner/Operator City,State,Zip:	FIFE, WA 98424
Owner/Operator Telephone:	253-922-9315
Owner/Operator Telephone Ext:	Not reported
Owner/Operator Fax:	Not reported
Owner/Operator Email:	Not reported
Owner/Operator Indicator:	Operator
Owner/Operator Name:	CITY OF FIFE
Legal Status:	Private
Date Became Current:	Not reported
Date Ended Current:	Not reported
Owner/Operator Address:	3725 PACIFIC HWY E
Owner/Operator City,State,Zip:	FIFE, WA 98424
Owner/Operator Telephone:	253-922-9315
Owner/Operator Telephone Ext:	Not reported
Owner/Operator Fax:	Not reported
Owner/Operator Email:	Not reported
Owner/Operator Indicator:	Owner
Owner/Operator Name:	FIFE CITY
Legal Status:	Private
Date Became Current:	1998-04-02 00:00:00.
Date Ended Current:	Not reported
Owner/Operator Address:	3725 PACIFIC HWY E
Owner/Operator City,State,Zip:	FIFE, WA 98424
Owner/Operator Telephone:	253-922-9315
Owner/Operator Telephone Ext:	Not reported
Owner/Operator Fax:	Not reported
Owner/Operator Email:	Not reported
Owner/Operator Indicator:	Owner
Owner/Operator Name:	FIFE CITY
Legal Status:	Private

FIFE VEHICLE DIV & DEPT OF PUBLIC WORKS (Continued) **1004794743**

Date Became Current:	Not reported
Date Ended Current:	Not reported
Owner/Operator Address:	3725 PACIFIC HWY E
Owner/Operator City,State,Zip:	FIFE, WA 98424
Owner/Operator Telephone:	253-922-9315
Owner/Operator Telephone Ext:	Not reported
Owner/Operator Fax:	Not reported
Owner/Operator Email:	Not reported
Owner/Operator Indicator:	Operator
Owner/Operator Name:	FIFE CITY
Legal Status:	Municipal
Date Became Current:	Not reported
Date Ended Current:	Not reported
Owner/Operator Address:	3725 PACIFIC HWY E
Owner/Operator City,State,Zip:	FIFE, WA 98424
Owner/Operator Telephone:	253-922-9315
Owner/Operator Telephone Ext:	Not reported
Owner/Operator Fax:	Not reported
Owner/Operator Email:	Not reported
Owner/Operator Indicator:	Operator
Owner/Operator Name:	LINDHOLM, STEVE
Legal Status:	Private
Date Became Current:	Not reported
Date Ended Current:	Not reported
Owner/Operator Address:	3725 PACIFIC HWY E
Owner/Operator City,State,Zip:	TACOMA, WA 98424
Owner/Operator Telephone:	253-922-9315
Owner/Operator Telephone Ext:	Not reported
Owner/Operator Fax:	Not reported
Owner/Operator Email:	Not reported
Owner/Operator Indicator:	Owner
Owner/Operator Name:	FIFE CITY
Legal Status:	Private
Date Became Current:	1998-04-02 00:00:00.
Date Ended Current:	Not reported
Owner/Operator Address:	3725 PACIFIC HWY E
Owner/Operator City,State,Zip:	FIFE, WA 98424
Owner/Operator Telephone:	253-922-9315
Owner/Operator Telephone Ext:	Not reported
Owner/Operator Fax:	Not reported
Owner/Operator Email:	Not reported
Owner/Operator Indicator:	Owner
Owner/Operator Name:	FIFE CITY
Legal Status:	Private
Date Became Current:	1998-04-02 00:00:00.
Date Ended Current:	Not reported
Owner/Operator Address:	3725 PACIFIC HWY E
Owner/Operator City,State,Zip:	FIFE, WA 98424
Owner/Operator Telephone:	253-922-9315
Owner/Operator Telephone Ext:	Not reported
Owner/Operator Fax:	Not reported
Owner/Operator Email:	Not reported

FIFE VEHICLE DIV & DEPT OF PUBLIC WORKS (Continued) **1004794743**

Owner/Operator Indicator:	Owner
Owner/Operator Name:	FIFE CITY
Legal Status:	Private
Date Became Current:	1998-04-02 00:00:00.
Date Ended Current:	Not reported
Owner/Operator Address:	3725 PACIFIC HWY E
Owner/Operator City,State,Zip:	FIFE, WA 98424
Owner/Operator Telephone:	253-922-9315
Owner/Operator Telephone Ext:	Not reported
Owner/Operator Fax:	Not reported
Owner/Operator Email:	Not reported

Owner/Operator Indicator:	Owner
Owner/Operator Name:	FIFE CITY
Legal Status:	Private
Date Became Current:	1998-04-02 00:00:00.
Date Ended Current:	Not reported
Owner/Operator Address:	3725 PACIFIC HWY E
Owner/Operator City,State,Zip:	FIFE, WA 98424
Owner/Operator Telephone:	253-922-9315
Owner/Operator Telephone Ext:	Not reported
Owner/Operator Fax:	Not reported
Owner/Operator Email:	Not reported

Owner/Operator Indicator:	Owner
Owner/Operator Name:	FIFE CITY
Legal Status:	Private
Date Became Current:	1998-04-02 00:00:00.
Date Ended Current:	Not reported
Owner/Operator Address:	3725 PACIFIC HWY E
Owner/Operator City,State,Zip:	FIFE, WA 98424
Owner/Operator Telephone:	253-922-9315
Owner/Operator Telephone Ext:	Not reported
Owner/Operator Fax:	Not reported
Owner/Operator Email:	Not reported

Owner/Operator Indicator:	Operator
Owner/Operator Name:	CITY OF FIFE
Legal Status:	Private
Date Became Current:	Not reported
Date Ended Current:	Not reported
Owner/Operator Address:	3725 PACIFIC HWY E
Owner/Operator City,State,Zip:	FIFE, WA 98424
Owner/Operator Telephone:	253-922-9315
Owner/Operator Telephone Ext:	Not reported
Owner/Operator Fax:	Not reported
Owner/Operator Email:	Not reported

Owner/Operator Indicator:	Owner
Owner/Operator Name:	FIFE CITY
Legal Status:	Private
Date Became Current:	1998-04-02 00:00:00.
Date Ended Current:	Not reported
Owner/Operator Address:	3725 PACIFIC HWY E
Owner/Operator City,State,Zip:	FIFE, WA 98424
Owner/Operator Telephone:	253-922-9315
Owner/Operator Telephone Ext:	Not reported

FIFE VEHICLE DIV & DEPT OF PUBLIC WORKS (Continued) **1004794743**

Owner/Operator Fax:	Not reported
Owner/Operator Email:	Not reported
Owner/Operator Indicator:	Operator
Owner/Operator Name:	CITY OF FIFE
Legal Status:	Private
Date Became Current:	Not reported
Date Ended Current:	Not reported
Owner/Operator Address:	3725 PACIFIC HWY E
Owner/Operator City,State,Zip:	FIFE, WA 98424
Owner/Operator Telephone:	253-922-9315
Owner/Operator Telephone Ext:	Not reported
Owner/Operator Fax:	Not reported
Owner/Operator Email:	Not reported
Owner/Operator Indicator:	Operator
Owner/Operator Name:	CITY OF FIFE
Legal Status:	Private
Date Became Current:	Not reported
Date Ended Current:	Not reported
Owner/Operator Address:	3725 PACIFIC HWY E
Owner/Operator City,State,Zip:	FIFE, WA 98424
Owner/Operator Telephone:	253-922-9315
Owner/Operator Telephone Ext:	Not reported
Owner/Operator Fax:	Not reported
Owner/Operator Email:	Not reported
Owner/Operator Indicator:	Owner
Owner/Operator Name:	FIFE CITY
Legal Status:	Municipal
Date Became Current:	1998-04-02 00:00:00.
Date Ended Current:	Not reported
Owner/Operator Address:	3725 PACIFIC HWY E
Owner/Operator City,State,Zip:	FIFE, WA 98424
Owner/Operator Telephone:	Not reported
Owner/Operator Telephone Ext:	Not reported
Owner/Operator Fax:	Not reported
Owner/Operator Email:	Not reported
Owner/Operator Indicator:	Operator
Owner/Operator Name:	CITY OF FIFE
Legal Status:	Municipal
Date Became Current:	1998-04-02 00:00:00.
Date Ended Current:	Not reported
Owner/Operator Address:	3725 PACIFIC HWY E
Owner/Operator City,State,Zip:	FIFE, WA 98424-1135
Owner/Operator Telephone:	Not reported
Owner/Operator Telephone Ext:	Not reported
Owner/Operator Fax:	Not reported
Owner/Operator Email:	Not reported
Owner/Operator Indicator:	Owner
Owner/Operator Name:	FIFE CITY
Legal Status:	Municipal
Date Became Current:	1998-04-02 00:00:00.
Date Ended Current:	Not reported
Owner/Operator Address:	3725 PACIFIC HWY E

FIFE VEHICLE DIV & DEPT OF PUBLIC WORKS (Continued) **1004794743**

Owner/Operator City,State,Zip:	FIFE, WA 98424
Owner/Operator Telephone:	253-922-9315
Owner/Operator Telephone Ext:	Not reported
Owner/Operator Fax:	Not reported
Owner/Operator Email:	Not reported
Owner/Operator Indicator:	Operator
Owner/Operator Name:	CITY OF FIFE
Legal Status:	Municipal
Date Became Current:	1998-04-02 00:00:00.
Date Ended Current:	Not reported
Owner/Operator Address:	3725 PACIFIC HWY E
Owner/Operator City,State,Zip:	FIFE, WA 98424-1135
Owner/Operator Telephone:	253-922-9315
Owner/Operator Telephone Ext:	Not reported
Owner/Operator Fax:	Not reported
Owner/Operator Email:	Not reported
Owner/Operator Indicator:	Owner
Owner/Operator Name:	FIFE CITY
Legal Status:	Private
Date Became Current:	1998-04-02 00:00:00.
Date Ended Current:	Not reported
Owner/Operator Address:	3725 PACIFIC HWY E
Owner/Operator City,State,Zip:	FIFE, WA 98424
Owner/Operator Telephone:	253-922-9315
Owner/Operator Telephone Ext:	Not reported
Owner/Operator Fax:	Not reported
Owner/Operator Email:	Not reported
Owner/Operator Indicator:	Operator
Owner/Operator Name:	CITY OF FIFE
Legal Status:	Private
Date Became Current:	Not reported
Date Ended Current:	Not reported
Owner/Operator Address:	3725 PACIFIC HWY E
Owner/Operator City,State,Zip:	FIFE, WA 98424
Owner/Operator Telephone:	253-922-9315
Owner/Operator Telephone Ext:	Not reported
Owner/Operator Fax:	Not reported
Owner/Operator Email:	Not reported
Owner/Operator Indicator:	Owner
Owner/Operator Name:	FIFE CITY
Legal Status:	Private
Date Became Current:	Not reported
Date Ended Current:	Not reported
Owner/Operator Address:	3725 PACIFIC HWY E
Owner/Operator City,State,Zip:	FIFE, WA 98424
Owner/Operator Telephone:	253-922-9315
Owner/Operator Telephone Ext:	Not reported
Owner/Operator Fax:	Not reported
Owner/Operator Email:	Not reported
Owner/Operator Indicator:	Operator
Owner/Operator Name:	FIFE VEHICLE DIV DEPT OF PUBLIC WORKS
Legal Status:	Private

FIFE VEHICLE DIV & DEPT OF PUBLIC WORKS (Continued) **1004794743**

Date Became Current:	1998-04-02 00:00:00.
Date Ended Current:	Not reported
Owner/Operator Address:	3725 PACIFIC HWY E
Owner/Operator City,State,Zip:	FIFE, WA 98424
Owner/Operator Telephone:	253-922-9315
Owner/Operator Telephone Ext:	Not reported
Owner/Operator Fax:	Not reported
Owner/Operator Email:	Not reported

Owner/Operator Indicator:	Owner
Owner/Operator Name:	FIFE CITY
Legal Status:	Private
Date Became Current:	Not reported
Date Ended Current:	Not reported
Owner/Operator Address:	3725 PACIFIC HWY E
Owner/Operator City,State,Zip:	FIFE, WA 98424
Owner/Operator Telephone:	253-922-9315
Owner/Operator Telephone Ext:	Not reported
Owner/Operator Fax:	Not reported
Owner/Operator Email:	Not reported

Owner/Operator Indicator:	Operator
Owner/Operator Name:	CITY OF FIFE
Legal Status:	Private
Date Became Current:	Not reported
Date Ended Current:	Not reported
Owner/Operator Address:	3725 PACIFIC HWY E
Owner/Operator City,State,Zip:	FIFE, WA 98424
Owner/Operator Telephone:	253-922-9315
Owner/Operator Telephone Ext:	Not reported
Owner/Operator Fax:	Not reported
Owner/Operator Email:	Not reported

Owner/Operator Indicator:	Owner
Owner/Operator Name:	FIFE CITY
Legal Status:	Private
Date Became Current:	1998-04-02 00:00:00.
Date Ended Current:	Not reported
Owner/Operator Address:	3725 PACIFIC HWY E
Owner/Operator City,State,Zip:	FIFE, WA 98424
Owner/Operator Telephone:	253-922-9315
Owner/Operator Telephone Ext:	Not reported
Owner/Operator Fax:	Not reported
Owner/Operator Email:	Not reported

Owner/Operator Indicator:	Owner
Owner/Operator Name:	FIFE CITY
Legal Status:	Private
Date Became Current:	Not reported
Date Ended Current:	Not reported
Owner/Operator Address:	3725 PACIFIC HWY E
Owner/Operator City,State,Zip:	FIFE, WA 98424
Owner/Operator Telephone:	253-922-9315
Owner/Operator Telephone Ext:	Not reported
Owner/Operator Fax:	Not reported
Owner/Operator Email:	Not reported

FIFE VEHICLE DIV & DEPT OF PUBLIC WORKS (Continued) **1004794743**

Owner/Operator Indicator:	Owner
Owner/Operator Name:	FIFE CITY
Legal Status:	Private
Date Became Current:	Not reported
Date Ended Current:	Not reported
Owner/Operator Address:	3725 PACIFIC HWY E
Owner/Operator City,State,Zip:	FIFE, WA 98424
Owner/Operator Telephone:	253-922-9315
Owner/Operator Telephone Ext:	Not reported
Owner/Operator Fax:	Not reported
Owner/Operator Email:	Not reported

Owner/Operator Indicator:	Operator
Owner/Operator Name:	CITY OF FIFE
Legal Status:	Private
Date Became Current:	Not reported
Date Ended Current:	Not reported
Owner/Operator Address:	3725 PACIFIC HWY E
Owner/Operator City,State,Zip:	FIFE, WA 98424
Owner/Operator Telephone:	253-922-9315
Owner/Operator Telephone Ext:	Not reported
Owner/Operator Fax:	Not reported
Owner/Operator Email:	Not reported

Owner/Operator Indicator:	Owner
Owner/Operator Name:	FIFE CITY
Legal Status:	Municipal
Date Became Current:	1998-04-02 00:00:00.
Date Ended Current:	Not reported
Owner/Operator Address:	3725 PACIFIC HWY E
Owner/Operator City,State,Zip:	FIFE, WA 98424
Owner/Operator Telephone:	Not reported
Owner/Operator Telephone Ext:	Not reported
Owner/Operator Fax:	Not reported
Owner/Operator Email:	Not reported

Owner/Operator Indicator:	Operator
Owner/Operator Name:	CITY OF FIFE
Legal Status:	Municipal
Date Became Current:	1998-04-02 00:00:00.
Date Ended Current:	Not reported
Owner/Operator Address:	3725 PACIFIC HWY E
Owner/Operator City,State,Zip:	FIFE, WA 98424-1135
Owner/Operator Telephone:	Not reported
Owner/Operator Telephone Ext:	Not reported
Owner/Operator Fax:	Not reported
Owner/Operator Email:	Not reported

Owner/Operator Indicator:	Operator
Owner/Operator Name:	LINDHOLM, STEVE
Legal Status:	Private
Date Became Current:	Not reported
Date Ended Current:	Not reported
Owner/Operator Address:	3725 PACIFIC HWY E
Owner/Operator City,State,Zip:	TACOMA, WA 98424
Owner/Operator Telephone:	253-922-9315
Owner/Operator Telephone Ext:	Not reported

FIFE VEHICLE DIV & DEPT OF PUBLIC WORKS (Continued) **1004794743**

Owner/Operator Fax:	Not reported
Owner/Operator Email:	Not reported
Owner/Operator Indicator:	Owner
Owner/Operator Name:	FIFE CITY
Legal Status:	Private
Date Became Current:	1998-04-02 00:00:00.
Date Ended Current:	Not reported
Owner/Operator Address:	3725 PACIFIC HWY E
Owner/Operator City,State,Zip:	FIFE, WA 98424
Owner/Operator Telephone:	253-922-9315
Owner/Operator Telephone Ext:	Not reported
Owner/Operator Fax:	Not reported
Owner/Operator Email:	Not reported
Owner/Operator Indicator:	Owner
Owner/Operator Name:	FIFE CITY
Legal Status:	Private
Date Became Current:	Not reported
Date Ended Current:	Not reported
Owner/Operator Address:	3725 PACIFIC HWY E
Owner/Operator City,State,Zip:	FIFE, WA 98424
Owner/Operator Telephone:	253-922-9315
Owner/Operator Telephone Ext:	Not reported
Owner/Operator Fax:	Not reported
Owner/Operator Email:	Not reported
Owner/Operator Indicator:	Owner
Owner/Operator Name:	FIFE CITY
Legal Status:	Private
Date Became Current:	Not reported
Date Ended Current:	Not reported
Owner/Operator Address:	3725 PACIFIC HWY E
Owner/Operator City,State,Zip:	FIFE, WA 98424
Owner/Operator Telephone:	253-922-9315
Owner/Operator Telephone Ext:	Not reported
Owner/Operator Fax:	Not reported
Owner/Operator Email:	Not reported
Owner/Operator Indicator:	Owner
Owner/Operator Name:	FIFE CITY
Legal Status:	Private
Date Became Current:	Not reported
Date Ended Current:	Not reported
Owner/Operator Address:	3725 PACIFIC HWY E
Owner/Operator City,State,Zip:	FIFE, WA 98424
Owner/Operator Telephone:	253-922-9315
Owner/Operator Telephone Ext:	Not reported
Owner/Operator Fax:	Not reported
Owner/Operator Email:	Not reported
Owner/Operator Indicator:	Owner
Owner/Operator Name:	FIFE CITY
Legal Status:	Private
Date Became Current:	1998-04-02 00:00:00.
Date Ended Current:	Not reported
Owner/Operator Address:	3725 PACIFIC HWY E

FIFE VEHICLE DIV & DEPT OF PUBLIC WORKS (Continued) **1004794743**

Owner/Operator City,State,Zip:	FIFE, WA 98424
Owner/Operator Telephone:	253-922-9315
Owner/Operator Telephone Ext:	Not reported
Owner/Operator Fax:	Not reported
Owner/Operator Email:	Not reported
Owner/Operator Indicator:	Operator
Owner/Operator Name:	CITY OF FIFE
Legal Status:	Private
Date Became Current:	Not reported
Date Ended Current:	Not reported
Owner/Operator Address:	3725 PACIFIC HWY E
Owner/Operator City,State,Zip:	FIFE, WA 98424
Owner/Operator Telephone:	253-922-9315
Owner/Operator Telephone Ext:	Not reported
Owner/Operator Fax:	Not reported
Owner/Operator Email:	Not reported
Owner/Operator Indicator:	Owner
Owner/Operator Name:	FIFE CITY
Legal Status:	Private
Date Became Current:	1998-04-02 00:00:00.
Date Ended Current:	Not reported
Owner/Operator Address:	3725 PACIFIC HWY E
Owner/Operator City,State,Zip:	FIFE, WA 98424
Owner/Operator Telephone:	253-922-9315
Owner/Operator Telephone Ext:	Not reported
Owner/Operator Fax:	Not reported
Owner/Operator Email:	Not reported
Owner/Operator Indicator:	Owner
Owner/Operator Name:	FIFE CITY
Legal Status:	Municipal
Date Became Current:	Not reported
Date Ended Current:	Not reported
Owner/Operator Address:	3725 PACIFIC HWY E
Owner/Operator City,State,Zip:	FIFE, WA 98424
Owner/Operator Telephone:	253-922-9315
Owner/Operator Telephone Ext:	Not reported
Owner/Operator Fax:	Not reported
Owner/Operator Email:	Not reported
Owner/Operator Indicator:	Owner
Owner/Operator Name:	FIFE CITY
Legal Status:	Private
Date Became Current:	Not reported
Date Ended Current:	Not reported
Owner/Operator Address:	3725 PACIFIC HWY E
Owner/Operator City,State,Zip:	FIFE, WA 98424
Owner/Operator Telephone:	253-922-9315
Owner/Operator Telephone Ext:	Not reported
Owner/Operator Fax:	Not reported
Owner/Operator Email:	Not reported
Owner/Operator Indicator:	Operator
Owner/Operator Name:	LINDHOLM, STEVE
Legal Status:	Private

FIFE VEHICLE DIV & DEPT OF PUBLIC WORKS (Continued) **1004794743**

Date Became Current:	Not reported
Date Ended Current:	Not reported
Owner/Operator Address:	3725 PACIFIC HWY E
Owner/Operator City,State,Zip:	TACOMA, WA 98424
Owner/Operator Telephone:	253-922-9315
Owner/Operator Telephone Ext:	Not reported
Owner/Operator Fax:	Not reported
Owner/Operator Email:	Not reported

Owner/Operator Indicator:	Owner
Owner/Operator Name:	FIFE CITY
Legal Status:	Private
Date Became Current:	Not reported
Date Ended Current:	Not reported
Owner/Operator Address:	3725 PACIFIC HWY E
Owner/Operator City,State,Zip:	FIFE, WA 98424
Owner/Operator Telephone:	253-922-9315
Owner/Operator Telephone Ext:	Not reported
Owner/Operator Fax:	Not reported
Owner/Operator Email:	Not reported

Owner/Operator Indicator:	Owner
Owner/Operator Name:	FIFE CITY
Legal Status:	Private
Date Became Current:	1998-04-02 00:00:00.
Date Ended Current:	Not reported
Owner/Operator Address:	3725 PACIFIC HWY E
Owner/Operator City,State,Zip:	FIFE, WA 98424
Owner/Operator Telephone:	253-922-9315
Owner/Operator Telephone Ext:	Not reported
Owner/Operator Fax:	Not reported
Owner/Operator Email:	Not reported

Owner/Operator Indicator:	Operator
Owner/Operator Name:	CITY OF FIFE
Legal Status:	Private
Date Became Current:	Not reported
Date Ended Current:	Not reported
Owner/Operator Address:	3725 PACIFIC HWY E
Owner/Operator City,State,Zip:	FIFE, WA 98424
Owner/Operator Telephone:	253-922-9315
Owner/Operator Telephone Ext:	Not reported
Owner/Operator Fax:	Not reported
Owner/Operator Email:	Not reported

Owner/Operator Indicator:	Owner
Owner/Operator Name:	FIFE CITY
Legal Status:	Private
Date Became Current:	Not reported
Date Ended Current:	Not reported
Owner/Operator Address:	3725 PACIFIC HWY E
Owner/Operator City,State,Zip:	FIFE, WA 98424
Owner/Operator Telephone:	253-922-9315
Owner/Operator Telephone Ext:	Not reported
Owner/Operator Fax:	Not reported
Owner/Operator Email:	Not reported

FIFE VEHICLE DIV & DEPT OF PUBLIC WORKS (Continued) **1004794743**

Owner/Operator Indicator:	Operator
Owner/Operator Name:	CITY OF FIFE
Legal Status:	Private
Date Became Current:	Not reported
Date Ended Current:	Not reported
Owner/Operator Address:	3725 PACIFIC HWY E
Owner/Operator City,State,Zip:	FIFE, WA 98424
Owner/Operator Telephone:	253-922-9315
Owner/Operator Telephone Ext:	Not reported
Owner/Operator Fax:	Not reported
Owner/Operator Email:	Not reported

Historic Generators:

Receive Date:	2010-01-06 00:00:00.0
Handler Name:	FIFE VEHICLE DIV & DEPT OF PUBLIC WORKS
Federal Waste Generator Description:	Not a generator, verified
State District Owner:	WA
Large Quantity Handler of Universal Waste:	No
Recognized Trader Importer:	No
Recognized Trader Exporter:	No
Spent Lead Acid Battery Importer:	No
Spent Lead Acid Battery Exporter:	No
Current Record:	No
Non Storage Recycler Activity:	Not reported
Electronic Manifest Broker:	Not reported

Receive Date:	2012-03-08 00:00:00.0
Handler Name:	FIFE VEHICLE DIV & DEPT OF PUBLIC WORKS
Federal Waste Generator Description:	Not a generator, verified
State District Owner:	WA
Large Quantity Handler of Universal Waste:	No
Recognized Trader Importer:	No
Recognized Trader Exporter:	No
Spent Lead Acid Battery Importer:	No
Spent Lead Acid Battery Exporter:	No
Current Record:	No
Non Storage Recycler Activity:	Not reported
Electronic Manifest Broker:	Not reported

Receive Date:	2009-03-30 00:00:00.0
Handler Name:	FIFE VEHICLE DIV & DEPT OF PUBLIC WORKS
Federal Waste Generator Description:	Not a generator, verified
State District Owner:	WA
Large Quantity Handler of Universal Waste:	No
Recognized Trader Importer:	No
Recognized Trader Exporter:	No
Spent Lead Acid Battery Importer:	No
Spent Lead Acid Battery Exporter:	No
Current Record:	No
Non Storage Recycler Activity:	Not reported
Electronic Manifest Broker:	Not reported

Receive Date:	1998-04-02 00:00:00.0
Handler Name:	FIFE VEHICLE DIV & DEPT OF PUBLIC WORKS
Federal Waste Generator Description:	Conditionally Exempt Small Quantity Generator
State District Owner:	WA
Large Quantity Handler of Universal Waste:	No

FIFE VEHICLE DIV & DEPT OF PUBLIC WORKS (Continued) **1004794743**

Recognized Trader Importer:	No
Recognized Trader Exporter:	No
Spent Lead Acid Battery Importer:	No
Spent Lead Acid Battery Exporter:	No
Current Record:	No
Non Storage Recycler Activity:	Not reported
Electronic Manifest Broker:	Not reported

Receive Date:	1999-02-24 00:00:00.0
Handler Name:	FIFE VEHICLE DIV & DEPT OF PUBLIC WORKS
Federal Waste Generator Description:	Conditionally Exempt Small Quantity Generator
State District Owner:	WA
Large Quantity Handler of Universal Waste:	No
Recognized Trader Importer:	No
Recognized Trader Exporter:	No
Spent Lead Acid Battery Importer:	No
Spent Lead Acid Battery Exporter:	No
Current Record:	No
Non Storage Recycler Activity:	Not reported
Electronic Manifest Broker:	Not reported

Receive Date:	2000-01-21 00:00:00.0
Handler Name:	FIFE VEHICLE DIV & DEPT OF PUBLIC WORKS
Federal Waste Generator Description:	Conditionally Exempt Small Quantity Generator
State District Owner:	WA
Large Quantity Handler of Universal Waste:	No
Recognized Trader Importer:	No
Recognized Trader Exporter:	No
Spent Lead Acid Battery Importer:	No
Spent Lead Acid Battery Exporter:	No
Current Record:	No
Non Storage Recycler Activity:	Not reported
Electronic Manifest Broker:	Not reported

Receive Date:	2001-02-21 00:00:00.0
Handler Name:	FIFE VEHICLE DIV & DEPT OF PUBLIC WORKS
Federal Waste Generator Description:	Conditionally Exempt Small Quantity Generator
State District Owner:	WA
Large Quantity Handler of Universal Waste:	No
Recognized Trader Importer:	No
Recognized Trader Exporter:	No
Spent Lead Acid Battery Importer:	No
Spent Lead Acid Battery Exporter:	No
Current Record:	No
Non Storage Recycler Activity:	Not reported
Electronic Manifest Broker:	Not reported

Receive Date:	2002-02-21 00:00:00.0
Handler Name:	FIFE VEHICLE DIV & DEPT OF PUBLIC WORKS
Federal Waste Generator Description:	Conditionally Exempt Small Quantity Generator
State District Owner:	WA
Large Quantity Handler of Universal Waste:	No
Recognized Trader Importer:	No
Recognized Trader Exporter:	No
Spent Lead Acid Battery Importer:	No
Spent Lead Acid Battery Exporter:	No
Current Record:	No

FIFE VEHICLE DIV & DEPT OF PUBLIC WORKS (Continued) **1004794743**

Non Storage Recycler Activity:	Not reported
Electronic Manifest Broker:	Not reported
Receive Date:	2003-02-27 00:00:00.0
Handler Name:	FIFE VEHICLE DIV & DEPT OF PUBLIC WORKS
Federal Waste Generator Description:	Conditionally Exempt Small Quantity Generator
State District Owner:	WA
Large Quantity Handler of Universal Waste:	No
Recognized Trader Importer:	No
Recognized Trader Exporter:	No
Spent Lead Acid Battery Importer:	No
Spent Lead Acid Battery Exporter:	No
Current Record:	No
Non Storage Recycler Activity:	Not reported
Electronic Manifest Broker:	Not reported
Receive Date:	2004-02-18 00:00:00.0
Handler Name:	FIFE VEHICLE DIV & DEPT OF PUBLIC WORKS
Federal Waste Generator Description:	Conditionally Exempt Small Quantity Generator
State District Owner:	WA
Large Quantity Handler of Universal Waste:	No
Recognized Trader Importer:	No
Recognized Trader Exporter:	No
Spent Lead Acid Battery Importer:	No
Spent Lead Acid Battery Exporter:	No
Current Record:	No
Non Storage Recycler Activity:	Not reported
Electronic Manifest Broker:	Not reported
Receive Date:	2005-03-10 00:00:00.0
Handler Name:	FIFE VEHICLE DIV & DEPT OF PUBLIC WORKS
Federal Waste Generator Description:	Conditionally Exempt Small Quantity Generator
State District Owner:	WA
Large Quantity Handler of Universal Waste:	No
Recognized Trader Importer:	No
Recognized Trader Exporter:	No
Spent Lead Acid Battery Importer:	No
Spent Lead Acid Battery Exporter:	No
Current Record:	No
Non Storage Recycler Activity:	Not reported
Electronic Manifest Broker:	Not reported
Receive Date:	2004-02-18 00:00:00.0
Handler Name:	FIFE VEHICLE DIV & DEPT OF PUBLIC WORKS
Federal Waste Generator Description:	Conditionally Exempt Small Quantity Generator
State District Owner:	WA
Large Quantity Handler of Universal Waste:	No
Recognized Trader Importer:	No
Recognized Trader Exporter:	No
Spent Lead Acid Battery Importer:	No
Spent Lead Acid Battery Exporter:	No
Current Record:	No
Non Storage Recycler Activity:	Not reported
Electronic Manifest Broker:	Not reported
Receive Date:	2006-04-14 00:00:00.0
Handler Name:	FIFE VEHICLE DIV & DEPT OF PUBLIC WORKS

FIFE VEHICLE DIV & DEPT OF PUBLIC WORKS (Continued) **1004794743**

Federal Waste Generator Description:	Not a generator, verified
State District Owner:	WA
Large Quantity Handler of Universal Waste:	No
Recognized Trader Importer:	No
Recognized Trader Exporter:	No
Spent Lead Acid Battery Importer:	No
Spent Lead Acid Battery Exporter:	No
Current Record:	No
Non Storage Recycler Activity:	Not reported
Electronic Manifest Broker:	Not reported

Receive Date:	2006-04-14 00:00:00.0
Handler Name:	FIFE VEHICLE DIV & DEPT OF PUBLIC WORKS
Federal Waste Generator Description:	Not a generator, verified
State District Owner:	WA
Large Quantity Handler of Universal Waste:	No
Recognized Trader Importer:	No
Recognized Trader Exporter:	No
Spent Lead Acid Battery Importer:	No
Spent Lead Acid Battery Exporter:	No
Current Record:	No
Non Storage Recycler Activity:	Not reported
Electronic Manifest Broker:	Not reported

Receive Date:	2008-04-07 00:00:00.0
Handler Name:	FIFE VEHICLE DIV & DEPT OF PUBLIC WORKS
Federal Waste Generator Description:	Not a generator, verified
State District Owner:	WA
Large Quantity Handler of Universal Waste:	No
Recognized Trader Importer:	No
Recognized Trader Exporter:	No
Spent Lead Acid Battery Importer:	No
Spent Lead Acid Battery Exporter:	No
Current Record:	No
Non Storage Recycler Activity:	Not reported
Electronic Manifest Broker:	Not reported

Receive Date:	2009-03-30 00:00:00.0
Handler Name:	FIFE VEHICLE DIV & DEPT OF PUBLIC WORKS
Federal Waste Generator Description:	Not a generator, verified
State District Owner:	WA
Large Quantity Handler of Universal Waste:	No
Recognized Trader Importer:	No
Recognized Trader Exporter:	No
Spent Lead Acid Battery Importer:	No
Spent Lead Acid Battery Exporter:	No
Current Record:	No
Non Storage Recycler Activity:	Not reported
Electronic Manifest Broker:	Not reported

Receive Date:	2010-01-06 00:00:00.0
Handler Name:	FIFE VEHICLE DIV & DEPT OF PUBLIC WORKS
Federal Waste Generator Description:	Not a generator, verified
State District Owner:	WA
Large Quantity Handler of Universal Waste:	No
Recognized Trader Importer:	No
Recognized Trader Exporter:	No

FIFE VEHICLE DIV & DEPT OF PUBLIC WORKS (Continued) **1004794743**

Spent Lead Acid Battery Importer:	No
Spent Lead Acid Battery Exporter:	No
Current Record:	No
Non Storage Recycler Activity:	Not reported
Electronic Manifest Broker:	Not reported

Receive Date:	2011-01-10 00:00:00.0
Handler Name:	FIFE VEHICLE DIV & DEPT OF PUBLIC WORKS
Federal Waste Generator Description:	Not a generator, verified
State District Owner:	WA
Large Quantity Handler of Universal Waste:	No
Recognized Trader Importer:	No
Recognized Trader Exporter:	No
Spent Lead Acid Battery Importer:	No
Spent Lead Acid Battery Exporter:	No
Current Record:	No
Non Storage Recycler Activity:	Not reported
Electronic Manifest Broker:	Not reported

Receive Date:	2012-03-08 00:00:00.0
Handler Name:	FIFE VEHICLE DIV & DEPT OF PUBLIC WORKS
Federal Waste Generator Description:	Not a generator, verified
State District Owner:	WA
Large Quantity Handler of Universal Waste:	No
Recognized Trader Importer:	No
Recognized Trader Exporter:	No
Spent Lead Acid Battery Importer:	No
Spent Lead Acid Battery Exporter:	No
Current Record:	No
Non Storage Recycler Activity:	Not reported
Electronic Manifest Broker:	Not reported

Receive Date:	2013-01-08 00:00:00.0
Handler Name:	FIFE VEHICLE DIV & DEPT OF PUBLIC WORKS
Federal Waste Generator Description:	Not a generator, verified
State District Owner:	WA
Large Quantity Handler of Universal Waste:	No
Recognized Trader Importer:	No
Recognized Trader Exporter:	No
Spent Lead Acid Battery Importer:	No
Spent Lead Acid Battery Exporter:	No
Current Record:	No
Non Storage Recycler Activity:	Not reported
Electronic Manifest Broker:	Not reported

Receive Date:	2014-01-08 00:00:00.0
Handler Name:	FIFE VEHICLE DIV & DEPT OF PUBLIC WORKS
Federal Waste Generator Description:	Not a generator, verified
State District Owner:	WA
Large Quantity Handler of Universal Waste:	No
Recognized Trader Importer:	No
Recognized Trader Exporter:	No
Spent Lead Acid Battery Importer:	No
Spent Lead Acid Battery Exporter:	No
Current Record:	No
Non Storage Recycler Activity:	Not reported
Electronic Manifest Broker:	Not reported

FIFE VEHICLE DIV & DEPT OF PUBLIC WORKS (Continued) **1004794743**

Receive Date:	2015-01-26 00:00:00.0
Handler Name:	FIFE VEHICLE DIV & DEPT OF PUBLIC WORKS
Federal Waste Generator Description:	Not a generator, verified
State District Owner:	WA
Large Quantity Handler of Universal Waste:	No
Recognized Trader Importer:	No
Recognized Trader Exporter:	No
Spent Lead Acid Battery Importer:	No
Spent Lead Acid Battery Exporter:	No
Current Record:	No
Non Storage Recycler Activity:	Not reported
Electronic Manifest Broker:	Not reported

Receive Date:	2016-01-06 00:00:00.0
Handler Name:	FIFE VEHICLE DIV & DEPT OF PUBLIC WORKS
Federal Waste Generator Description:	Not a generator, verified
State District Owner:	WA
Large Quantity Handler of Universal Waste:	No
Recognized Trader Importer:	No
Recognized Trader Exporter:	No
Spent Lead Acid Battery Importer:	No
Spent Lead Acid Battery Exporter:	No
Current Record:	No
Non Storage Recycler Activity:	Not reported
Electronic Manifest Broker:	Not reported

Receive Date:	2017-04-04 00:00:00.0
Handler Name:	FIFE VEHICLE DIV & DEPT OF PUBLIC WORKS
Federal Waste Generator Description:	Not a generator, verified
State District Owner:	WA
Large Quantity Handler of Universal Waste:	No
Recognized Trader Importer:	No
Recognized Trader Exporter:	No
Spent Lead Acid Battery Importer:	No
Spent Lead Acid Battery Exporter:	No
Current Record:	No
Non Storage Recycler Activity:	Not reported
Electronic Manifest Broker:	Not reported

Receive Date:	2018-01-22 00:00:00.0
Handler Name:	FIFE VEHICLE DIV & DEPT OF PUBLIC WORKS
Federal Waste Generator Description:	Not a generator, verified
State District Owner:	WA
Large Quantity Handler of Universal Waste:	No
Recognized Trader Importer:	No
Recognized Trader Exporter:	No
Spent Lead Acid Battery Importer:	No
Spent Lead Acid Battery Exporter:	No
Current Record:	Yes
Non Storage Recycler Activity:	Not reported
Electronic Manifest Broker:	Not reported

Receive Date:	2003-12-31 00:00:00.0
Handler Name:	FIFE VEHICLE DIV & DEPT OF PUBLIC WORKS
Federal Waste Generator Description:	Not a generator, verified
State District Owner:	WA
Large Quantity Handler of Universal Waste:	No

FIFE VEHICLE DIV & DEPT OF PUBLIC WORKS (Continued) **1004794743**

Recognized Trader Importer:	No
Recognized Trader Exporter:	No
Spent Lead Acid Battery Importer:	No
Spent Lead Acid Battery Exporter:	No
Current Record:	No
Non Storage Recycler Activity:	Not reported
Electronic Manifest Broker:	Not reported

Receive Date:	2005-12-31 00:00:00.0
Handler Name:	FIFE VEHICLE DIV & DEPT OF PUBLIC WORKS
Federal Waste Generator Description:	Not a generator, verified
State District Owner:	WA
Large Quantity Handler of Universal Waste:	No
Recognized Trader Importer:	No
Recognized Trader Exporter:	No
Spent Lead Acid Battery Importer:	No
Spent Lead Acid Battery Exporter:	No
Current Record:	No
Non Storage Recycler Activity:	Not reported
Electronic Manifest Broker:	Not reported

Receive Date:	2007-12-31 00:00:00.0
Handler Name:	FIFE VEHICLE DIV & DEPT OF PUBLIC WORKS
Federal Waste Generator Description:	Not a generator, verified
State District Owner:	WA
Large Quantity Handler of Universal Waste:	No
Recognized Trader Importer:	No
Recognized Trader Exporter:	No
Spent Lead Acid Battery Importer:	No
Spent Lead Acid Battery Exporter:	No
Current Record:	No
Non Storage Recycler Activity:	Not reported
Electronic Manifest Broker:	Not reported

List of NAICS Codes and Descriptions:

NAICS Code:	811111
NAICS Description:	GENERAL AUTOMOTIVE REPAIR

Facility Has Received Notices of Violation:

Found Violation:	No
Agency Which Determined Violation:	Not reported
Violation Short Description:	Not reported
Date Violation was Determined:	Not reported
Actual Return to Compliance Date:	Not reported
Return to Compliance Qualifier:	Not reported
Violation Responsible Agency:	Not reported
Scheduled Compliance Date:	Not reported
Enforcement Identifier:	Not reported
Date of Enforcement Action:	Not reported
Enforcement Responsible Agency:	Not reported
Enforcement Docket Number:	Not reported
Enforcement Attorney:	Not reported
Corrective Action Component:	Not reported
Appeal Initiated Date:	Not reported
Appeal Resolution Date:	Not reported
Disposition Status Date:	Not reported

FIFE VEHICLE DIV & DEPT OF PUBLIC WORKS (Continued) **1004794743**

Disposition Status:	Not reported
Disposition Status Description:	Not reported
Consent/Final Order Sequence Number:	Not reported
Consent/Final Order Respondent Name:	Not reported
Consent/Final Order Lead Agency:	Not reported
Enforcement Type:	Not reported
Enforcement Responsible Person:	Not reported
Enforcement Responsible Sub-Organization:	Not reported
SEP Sequence Number:	Not reported
SEP Expenditure Amount:	Not reported
SEP Scheduled Completion Date:	Not reported
SEP Actual Date:	Not reported
SEP Defaulted Date:	Not reported
SEP Type:	Not reported
SEP Type Description:	Not reported
Proposed Amount:	Not reported
Final Monetary Amount:	Not reported
Paid Amount:	Not reported
Final Count:	Not reported
Final Amount:	Not reported

Found Violation:	No
Agency Which Determined Violation:	Not reported
Violation Short Description:	Not reported
Date Violation was Determined:	Not reported
Actual Return to Compliance Date:	Not reported
Return to Compliance Qualifier:	Not reported
Violation Responsible Agency:	Not reported
Scheduled Compliance Date:	Not reported
Enforcement Identifier:	Not reported
Date of Enforcement Action:	Not reported
Enforcement Responsible Agency:	Not reported
Enforcement Docket Number:	Not reported
Enforcement Attorney:	Not reported
Corrective Action Component:	Not reported
Appeal Initiated Date:	Not reported
Appeal Resolution Date:	Not reported
Disposition Status Date:	Not reported
Disposition Status:	Not reported
Disposition Status Description:	Not reported
Consent/Final Order Sequence Number:	Not reported
Consent/Final Order Respondent Name:	Not reported
Consent/Final Order Lead Agency:	Not reported
Enforcement Type:	Not reported
Enforcement Responsible Person:	Not reported
Enforcement Responsible Sub-Organization:	Not reported
SEP Sequence Number:	Not reported
SEP Expenditure Amount:	Not reported
SEP Scheduled Completion Date:	Not reported
SEP Actual Date:	Not reported
SEP Defaulted Date:	Not reported
SEP Type:	Not reported
SEP Type Description:	Not reported
Proposed Amount:	Not reported
Final Monetary Amount:	Not reported
Paid Amount:	Not reported
Final Count:	Not reported

FIFE VEHICLE DIV & DEPT OF PUBLIC WORKS (Continued) **1004794743**

Final Amount: Not reported

Evaluation Action Summary:

Evaluation Date:	2012-10-30 00:00:00.0
Evaluation Responsible Agency:	State
Found Violation:	No
Evaluation Type Description:	COMPLIANCE ASSISTANCE VISIT
Evaluation Responsible Person Identifier:	WABFR
Evaluation Responsible Sub-Organization:	SW
Actual Return to Compliance Date:	Not reported
Scheduled Compliance Date:	Not reported
Date of Request:	Not reported
Date Response Received:	Not reported
Request Agency:	Not reported
Former Citation:	Not reported

Evaluation Date:	2001-12-05 00:00:00.0
Evaluation Responsible Agency:	State
Found Violation:	No
Evaluation Type Description:	FOCUSED COMPLIANCE INSPECTION
Evaluation Responsible Person Identifier:	WADES
Evaluation Responsible Sub-Organization:	SW
Actual Return to Compliance Date:	Not reported
Scheduled Compliance Date:	Not reported
Date of Request:	Not reported
Date Response Received:	Not reported
Request Agency:	Not reported
Former Citation:	Not reported

FINDS:
Registry ID: 110005392440

Click Here:

Environmental Interest/Information System:
Washington Facility / Site Identification System (WA-FSIS) provides a means to query and display data maintained by the Washington Department of Ecology. This system contains key information for each facility/site that is currently, or has been, of interest to the Air Quality, Dam Safety, Hazardous Waste, Toxics Cleanup, and Water Quality Programs.
RCRAInfo is a national information system that supports the Resource Conservation and Recovery Act (RCRA) program through the tracking of events and activities related to facilities that generate, transport, and treat, store, or dispose of hazardous waste. RCRAInfo allows RCRA program staff to track the notification, permit, compliance, and corrective action activities required under RCRA.
HAZARDOUS WASTE BIENNIAL REPORTER

Click this hyperlink while viewing on your computer to access additional FINDS: detail in the EDR Site Report.

ECHO:

Envid:	1004794743
Registry ID:	110005392440
DFR URL:	http://echo.epa.gov/detailed-facility-report?fid=110005392440

FIFE VEHICLE DIV & DEPT OF PUBLIC WORKS (Continued) **1004794743**

Name: FIFE VEHICLE DIV & DEPT OF PUBLIC WORKS
Address: 3725 PACIFIC HWY E
City,State,Zip: FIFE, WA 98424

WA MANIFEST:

Name:	FIFE VEHICLE DIV & DEPT OF PUBLIC WORKS
Address:	3725 PACIFIC HWY E
City,State,Zip:	FIFE, WA 98424
Facility Address 2:	Not reported
Facility ID:	72875345
EPA ID:	WAH000004770
NAICS:	811111
State Waste Code Desc:	Not reported
Federal Waste Code Desc:	Not reported
Form Comm:	Not reported
Data Year:	2017
Permit by Rule:	False
Mailing Address 2:	Not reported
Treatment by Generator:	False
Mixed Radioactive Waste:	False
Importer of Hazardous Waste:	False
Immediate Recycler:	False
Treatment/Storage/Disposal/Recycling Facility:	False
Generator of Dangerous Fuel Waste:	False
Generator Marketing to Burner:	False
Other Marketers (i.e., blender, distributor, etc.):	False
Utility Boiler Burner:	False
Industry Boiler Burner:	False
Industrial Furnace:	False
Smelter Defferal:	False
Universal Waste:	Not reported
Off-Specification:	Not reported
LN Address 2:	Not reported
Tax Reg #:	278036117
Business Type:	Vehicle Maintenance Shop
Mail Name:	Fife City
Mailing Address:	3725 Pacific Hwy E
Mailing City,State,Zip:	FIFE, WA 98424
Legal Organization Name:	Fife City
Legal Organization Type:	Municipal
Legal Contact:	Not reported
Legal Address:	3725 Pacific Hwy E
Legal Address 2:	Not reported
Legal City,State,Zip:	FIFE, WA 98424
Legal Phone Number:	(253)922-9315
Legal Effective Date:	04/02/1998
Land Organization Name:	Fife City
Land Organization Type:	Municipal
Land Contact:	Not reported
Land Address:	3725 Pacific Hwy E
Land City,State,Zip:	FIFE, WA 98424
Land Phone Number:	(253)922-9315
Operator Organization Name:	City of Fife
Operator Organization Type:	Municipal
Operator:	mike porterfield
Operator Address:	3725 Pacific Hwy E
Operator Address 2:	Not reported

FIFE VEHICLE DIV & DEPT OF PUBLIC WORKS (Continued) **1004794743**

Operator City,State,Zip:	Fife, WA 98424-1135
Operator Phone Number:	(253)922-9315
Operator Effective Date:	04/02/1998
Site Contact:	mike porterfield
Site Contact Address:	3725 Pacific Hwy E
Contact City,State,Zip:	FIFE, WA 98424
Site Contact Phone Number:	(253)922-9315
Site Contact Email:	mporterfield@cityfofife.org
Gen Status Code:	XQG
Monthly Generation:	False
Batch Generation:	False
One Time Generation:	False
Transport Own Waste:	False
Tranports Other Waste:	False
Recycler Onsite:	False
Transfer Facility:	False
Other Exemption:	Not reported
UW Battery Gen:	False
Used Oil Transporter:	False
Used Oil Transfer Facility:	False
Used Oil Processor:	False
Used Oil Refiner:	False
Used Oil Fuel Marketer Directs Shipments:	False
Used Oil Fuel Marketer Meets Specs:	False
Site Contact Address 2:	Not reported

Name:	FIFE VEHICLE DIV & DEPT OF PUBLIC WORKS
Address:	3725 PACIFIC HWY E
City,State,Zip:	FIFE, WA 98424
Facility Address 2:	Not reported
Facility ID:	72875345
EPA ID:	WAH000004770
NAICS:	811111
State Waste Code Desc:	Not reported
Federal Waste Code Desc:	Not reported
Form Comm:	Not reported
Data Year:	2017
Permit by Rule:	False
Mailing Address 2:	Not reported
Treatment by Generator:	False
Mixed Radioactive Waste:	False
Importer of Hazardous Waste:	False
Immediate Recycler:	False
Treatment/Storage/Disposal/Recycling Facility:	False
Generator of Dangerous Fuel Waste:	False
Generator Marketing to Burner:	False
Other Marketers (i.e., blender, distributor, etc.):	False
Utility Boiler Burner:	False
Industry Boiler Burner:	False
Industrial Furnace:	False
Smelter Defferal:	False
Universal Waste:	Not reported
Off-Specification:	Not reported
LN Address 2:	Not reported
Tax Reg #:	278036117
Business Type:	Not reported
Mail Name:	Not reported

FIFE VEHICLE DIV & DEPT OF PUBLIC WORKS (Continued) **1004794743**

Mailing Address:	3725 Pacific Hwy E
Mailing City,State,Zip:	FIFE, WA 98424
Legal Organization Name:	Fife City
Legal Organization Type:	Municipal
Legal Contact:	Not reported
Legal Address:	3725 Pacific Hwy E
Legal Address 2:	Not reported
Legal City,State,Zip:	FIFE, WA 98424
Legal Phone Number:	(253)922-9315
Legal Effective Date:	04/02/1998
Land Organization Name:	Fife City
Land Organization Type:	Municipal
Land Contact:	Not reported
Land Address:	3725 Pacific Hwy E
Land City,State,Zip:	FIFE, WA 98424
Land Phone Number:	(253)922-9315
Operator Organization Name:	City of Fife
Operator Organization Type:	Municipal
Operator:	Not reported
Operator Address:	3725 Pacific Hwy E
Operator Address 2:	Not reported
Operator City,State,Zip:	Fife, WA 98424
Operator Phone Number:	(253)922-9315
Operator Effective Date:	04/02/1998
Site Contact:	Not reported
Site Contact Address:	Not reported
Contact City,State,Zip:	Not reported
Site Contact Phone Number:	Not reported
Site Contact Email:	Not reported
Gen Status Code:	XQG
Monthly Generation:	False
Batch Generation:	False
One Time Generation:	False
Transport Own Waste:	False
Tranports Other Waste:	False
Recycler Onsite:	False
Transfer Facility:	False
Other Exemption:	Not reported
UW Battery Gen:	False
Used Oil Transporter:	False
Used Oil Transfer Facility:	False
Used Oil Processor:	False
Used Oil Refiner:	False
Used Oil Fuel Marketer Directs Shipments:	False
Used Oil Fuel Marketer Meets Specs:	False
Site Contact Address 2:	Not reported

Name:	FIFE VEHICLE DIV & DEPT OF PUBLIC WORKS
Address:	3725 PACIFIC HWY E
City,State,Zip:	FIFE, WA 98424
Facility Address 2:	Not reported
Facility ID:	72875345
EPA ID:	WAH000004770
NAICS:	811111
State Waste Code Desc:	Not reported
Federal Waste Code Desc:	Not reported
Form Comm:	Not reported

FIFE VEHICLE DIV & DEPT OF PUBLIC WORKS (Continued) **1004794743**

Data Year:	2015
Permit by Rule:	False
Mailing Address 2:	Not reported
Treatment by Generator:	False
Mixed Radioactive Waste:	False
Importer of Hazardous Waste:	False
Immediate Recycler:	False
Treatment/Storage/Disposal/Recycling Facility:	False
Generator of Dangerous Fuel Waste:	False
Generator Marketing to Burner:	False
Other Marketers (i.e., blender, distributor, etc.):	False
Utility Boiler Burner:	False
Industry Boiler Burner:	False
Industrial Furnace:	False
Smelter Defferal:	False
Universal Waste:	Not reported
Off-Specification:	Not reported
LN Address 2:	Not reported
Tax Reg #:	278036117
Business Type:	Vehicle Maintenance Shop
Mail Name:	Fife City
Mailing Address:	3725 Pacific Hwy E
Mailing City,State,Zip:	FIFE, WA 98424
Legal Organization Name:	Fife City
Legal Organization Type:	Municipal
Legal Contact:	Not reported
Legal Address:	3725 Pacific Hwy E
Legal Address 2:	Not reported
Legal City,State,Zip:	FIFE, WA 98424
Legal Phone Number:	(253)922-9315
Legal Effective Date:	04/02/1998
Land Organization Name:	Fife City
Land Organization Type:	Municipal
Land Contact:	Not reported
Land Address:	3725 Pacific Hwy E
Land City,State,Zip:	FIFE, WA 98424
Land Phone Number:	(253)922-9315
Operator Organization Name:	City of Fife
Operator Organization Type:	Municipal
Operator:	mike porterfield
Operator Address:	3725 Pacific Hwy E
Operator Address 2:	Not reported
Operator City,State,Zip:	Fife, WA 98424-1135
Operator Phone Number:	(253)922-9315
Operator Effective Date:	04/02/1998
Site Contact:	mike porterfield
Site Contact Address:	3725 Pacific Hwy E
Contact City,State,Zip:	FIFE, WA 98424
Site Contact Phone Number:	(253)922-9315
Site Contact Email:	mporterfield@cityfofife.org
Gen Status Code:	XQG
Monthly Generation:	False
Batch Generation:	False
One Time Generation:	False
Transport Own Waste:	False
Tranports Other Waste:	False
Recycler Onsite:	False

FIFE VEHICLE DIV & DEPT OF PUBLIC WORKS (Continued) **1004794743**

Transfer Facility:	False
Other Exemption:	Not reported
UW Battery Gen:	False
Used Oil Transporter:	False
Used Oil Transfer Facility:	False
Used Oil Processor:	False
Used Oil Refiner:	False
Used Oil Fuel Marketer Directs Shipments:	False
Used Oil Fuel Marketer Meets Specs:	False
Site Contact Address 2:	Not reported
Name:	FIFE VEHICLE DIV & DEPT OF PUBLIC WORKS
Address:	3725 PACIFIC HWY E
City,State,Zip:	FIFE, WA 98424
Facility Address 2:	Not reported
Facility ID:	72875345
EPA ID:	WAH000004770
NAICS:	811111
State Waste Code Desc:	Not reported
Federal Waste Code Desc:	Not reported
Form Comm:	Not reported
Data Year:	2014
Permit by Rule:	False
Mailing Address 2:	Not reported
Treatment by Generator:	False
Mixed Radioactive Waste:	False
Importer of Hazardous Waste:	False
Immediate Recycler:	False
Treatment/Storage/Disposal/Recycling Facility:	False
Generator of Dangerous Fuel Waste:	False
Generator Marketing to Burner:	False
Other Marketers (i.e., blender, distributor, etc.):	False
Utility Boiler Burner:	False
Industry Boiler Burner:	False
Industrial Furnace:	False
Smelter Defferal:	False
Universal Waste:	Not reported
Off-Specification:	Not reported
LN Address 2:	Not reported
Tax Reg #:	278036117
Business Type:	Vehicle Maintenance Shop
Mail Name:	Fife City
Mailing Address:	3725 Pacific Hwy E
Mailing City,State,Zip:	FIFE, WA 98424
Legal Organization Name:	Fife City
Legal Organization Type:	Municipal
Legal Contact:	Not reported
Legal Address:	3725 Pacific Hwy E
Legal Address 2:	Not reported
Legal City,State,Zip:	FIFE, WA 98424
Legal Phone Number:	(253)922-9315
Legal Effective Date:	04/02/1998
Land Organization Name:	Fife City
Land Organization Type:	Municipal
Land Contact:	Not reported
Land Address:	3725 Pacific Hwy E
Land City,State,Zip:	FIFE, WA 98424

FIFE VEHICLE DIV & DEPT OF PUBLIC WORKS (Continued) **1004794743**

Land Phone Number:	(253)922-9315
Operator Organization Name:	City of Fife
Operator Organization Type:	Municipal
Operator:	mike porterfield
Operator Address:	3725 Pacific Hwy E
Operator Address 2:	Not reported
Operator City,State,Zip:	Fife, WA 98424-1135
Operator Phone Number:	(253)922-9315
Operator Effective Date:	04/02/1998
Site Contact:	mike porterfield
Site Contact Address:	3725 Pacific Hwy E
Contact City,State,Zip:	FIFE, WA 98424
Site Contact Phone Number:	(253)922-9315
Site Contact Email:	mporterfield@cityfofife.org
Gen Status Code:	XQG
Monthly Generation:	False
Batch Generation:	False
One Time Generation:	False
Transport Own Waste:	False
Tranports Other Waste:	False
Recycler Onsite:	False
Transfer Facility:	False
Other Exemption:	Not reported
UW Battery Gen:	False
Used Oil Transporter:	False
Used Oil Transfer Facility:	False
Used Oil Processor:	False
Used Oil Refiner:	False
Used Oil Fuel Marketer Directs Shipments:	False
Used Oil Fuel Marketer Meets Specs:	False
Site Contact Address 2:	Not reported

Name:	FIFE VEHICLE DIV & DEPT OF PUBLIC WORKS
Address:	3725 PACIFIC HWY E
City,State,Zip:	FIFE, WA 98424
Facility Address 2:	Not reported
Facility ID:	72875345
EPA ID:	WAH000004770
NAICS:	811111
State Waste Code Desc:	Not reported
Federal Waste Code Desc:	Not reported
Form Comm:	Not reported
Data Year:	2013
Permit by Rule:	False
Mailing Address 2:	Not reported
Treatment by Generator:	False
Mixed Radioactive Waste:	False
Importer of Hazardous Waste:	False
Immediate Recycler:	False
Treatment/Storage/Disposal/Recycling Facility:	False
Generator of Dangerous Fuel Waste:	False
Generator Marketing to Burner:	False
Other Marketers (i.e., blender, distributor, etc.):	False
Utility Boiler Burner:	False
Industry Boiler Burner:	False
Industrial Furnace:	False
Smelter Defferal:	False

FIFE VEHICLE DIV & DEPT OF PUBLIC WORKS (Continued) **1004794743**

Universal Waste:	Not reported
Off-Specification:	Not reported
LN Address 2:	Not reported
Tax Reg #:	278036117
Business Type:	Vehicle Maintenance Shop
Mail Name:	Fife City
Mailing Address:	3725 Pacific Hwy E
Mailing City,State,Zip:	FIFE, WA 98424
Legal Organization Name:	Fife City
Legal Organization Type:	Municipal
Legal Contact:	Not reported
Legal Address:	3725 Pacific Hwy E
Legal Address 2:	Not reported
Legal City,State,Zip:	FIFE, WA 98424
Legal Phone Number:	(253)922-9315
Legal Effective Date:	04/02/1998
Land Organization Name:	Fife City
Land Organization Type:	Municipal
Land Contact:	Not reported
Land Address:	3725 Pacific Hwy E
Land City,State,Zip:	FIFE, WA 98424
Land Phone Number:	(253)922-9315
Operator Organization Name:	City of Fife
Operator Organization Type:	Municipal
Operator:	mike porterfield
Operator Address:	3725 Pacific Hwy E
Operator Address 2:	Not reported
Operator City,State,Zip:	Fife, WA 98424-1135
Operator Phone Number:	(253)922-9315
Operator Effective Date:	04/02/1998
Site Contact:	mike porterfield
Site Contact Address:	3725 Pacific Hwy E
Contact City,State,Zip:	FIFE, WA 98424
Site Contact Phone Number:	(253)922-9315
Site Contact Email:	mporterfield@cityfofife.org
Gen Status Code:	XQG
Monthly Generation:	False
Batch Generation:	False
One Time Generation:	False
Transport Own Waste:	False
Tranports Other Waste:	False
Recycler Onsite:	False
Transfer Facility:	False
Other Exemption:	Not reported
UW Battery Gen:	False
Used Oil Transporter:	False
Used Oil Transfer Facility:	False
Used Oil Processor:	False
Used Oil Refiner:	False
Used Oil Fuel Marketer Directs Shipments:	False
Used Oil Fuel Marketer Meets Specs:	False
Site Contact Address 2:	Not reported

Name:	FIFE VEHICLE DIV & DEPT OF PUBLIC WORKS
Address:	3725 PACIFIC HWY E
City,State,Zip:	FIFE, WA 98424
Facility Address 2:	Not reported

FIFE VEHICLE DIV & DEPT OF PUBLIC WORKS (Continued) **1004794743**

Facility ID:	72875345
EPA ID:	WAH000004770
NAICS:	811111
State Waste Code Desc:	Not reported
Federal Waste Code Desc:	Not reported
Form Comm:	Not reported
Data Year:	2012
Permit by Rule:	False
Mailing Address 2:	Not reported
Treatment by Generator:	False
Mixed Radioactive Waste:	False
Importer of Hazardous Waste:	False
Immediate Recycler:	False
Treatment/Storage/Disposal/Recycling Facility:	False
Generator of Dangerous Fuel Waste:	False
Generator Marketing to Burner:	False
Other Marketers (i.e., blender, distributor, etc.):	False
Utility Boiler Burner:	False
Industry Boiler Burner:	False
Industrial Furnace:	False
Smelter Defferal:	False
Universal Waste:	Not reported
Off-Specification:	Not reported
LN Address 2:	Not reported
Tax Reg #:	278036117
Business Type:	Vehicle Maintenance Shop
Mail Name:	Fife City
Mailing Address:	3725 Pacific Hwy E
Mailing City,State,Zip:	FIFE, WA 98424
Legal Organization Name:	Fife City
Legal Organization Type:	Municipal
Legal Contact:	Not reported
Legal Address:	3725 Pacific Hwy E
Legal Address 2:	Not reported
Legal City,State,Zip:	FIFE, WA 98424
Legal Phone Number:	(253)922-9315
Legal Effective Date:	04/02/1998
Land Organization Name:	Fife City
Land Organization Type:	Municipal
Land Contact:	Not reported
Land Address:	3725 Pacific Hwy E
Land City,State,Zip:	FIFE, WA 98424
Land Phone Number:	(253)922-9315
Operator Organization Name:	City of Fife
Operator Organization Type:	Municipal
Operator:	mike porterfield
Operator Address:	3725 Pacific Hwy E
Operator Address 2:	Not reported
Operator City,State,Zip:	Fife, WA 98424-1135
Operator Phone Number:	(253)922-9315
Operator Effective Date:	04/02/1998
Site Contact:	mike porterfield
Site Contact Address:	3725 Pacific Hwy E
Contact City,State,Zip:	FIFE, WA 98424
Site Contact Phone Number:	(253)922-9315
Site Contact Email:	mporterfield@cityfofife.org
Gen Status Code:	XQG

FIFE VEHICLE DIV & DEPT OF PUBLIC WORKS (Continued) **1004794743**

Monthly Generation:	False
Batch Generation:	False
One Time Generation:	False
Transport Own Waste:	False
Tranports Other Waste:	False
Recycler Onsite:	False
Transfer Facility:	False
Other Exemption:	Not reported
UW Battery Gen:	False
Used Oil Transporter:	False
Used Oil Transfer Facility:	False
Used Oil Processor:	False
Used Oil Refiner:	False
Used Oil Fuel Marketer Directs Shipments:	False
Used Oil Fuel Marketer Meets Specs:	False
Site Contact Address 2:	Not reported

Name:	FIFE VEHICLE DIV & DEPT OF PUBLIC WORKS
Address:	3725 PACIFIC HWY E
City,State,Zip:	FIFE, WA 98424
Facility Address 2:	Not reported
Facility ID:	72875345
EPA ID:	WAH000004770
NAICS:	811111
State Waste Code Desc:	Not reported
Federal Waste Code Desc:	Not reported
Form Comm:	Not reported
Data Year:	2011
Permit by Rule:	False
Mailing Address 2:	Not reported
Treatment by Generator:	False
Mixed Radioactive Waste:	False
Importer of Hazardous Waste:	False
Immediate Recycler:	False
Treatment/Storage/Disposal/Recycling Facility:	False
Generator of Dangerous Fuel Waste:	False
Generator Marketing to Burner:	False
Other Marketers (i.e., blender, distributor, etc.):	False
Utility Boiler Burner:	False
Industry Boiler Burner:	False
Industrial Furnace:	False
Smelter Defferal:	False
Universal Waste:	Not reported
Off-Specification:	Not reported
LN Address 2:	Not reported
Tax Reg #:	278036117
Business Type:	Vehicle Maintenance Shop
Mail Name:	Fife City
Mailing Address:	3725 Pacific Hwy E
Mailing City,State,Zip:	FIFE, WA 98424
Legal Organization Name:	Fife City
Legal Organization Type:	Municipal
Legal Contact:	Not reported
Legal Address:	3725 Pacific Hwy E
Legal Address 2:	Not reported
Legal City,State,Zip:	FIFE, WA 98424
Legal Phone Number:	(253)922-9315

FIFE VEHICLE DIV & DEPT OF PUBLIC WORKS (Continued) **1004794743**

Legal Effective Date:	04/02/1998
Land Organization Name:	Fife City
Land Organization Type:	Municipal
Land Contact:	Not reported
Land Address:	3725 Pacific Hwy E
Land City,State,Zip:	FIFE, WA 98424
Land Phone Number:	(253)922-9315
Operator Organization Name:	City of Fife
Operator Organization Type:	Municipal
Operator:	mike porterfield
Operator Address:	3725 Pacific Hwy E
Operator Address 2:	Not reported
Operator City,State,Zip:	Fife, WA 98424-1135
Operator Phone Number:	(253)922-9315
Operator Effective Date:	04/02/1998
Site Contact:	mike porterfield
Site Contact Address:	3725 Pacific Hwy E
Contact City,State,Zip:	FIFE, WA 98424
Site Contact Phone Number:	(253)922-9315
Site Contact Email:	mporterfield@cityfofife.org
Gen Status Code:	XQG
Monthly Generation:	False
Batch Generation:	False
One Time Generation:	False
Transport Own Waste:	False
Tranports Other Waste:	False
Recycler Onsite:	False
Transfer Facility:	False
Other Exemption:	Not reported
UW Battery Gen:	False
Used Oil Transporter:	False
Used Oil Transfer Facility:	False
Used Oil Processor:	False
Used Oil Refiner:	False
Used Oil Fuel Marketer Directs Shipments:	False
Used Oil Fuel Marketer Meets Specs:	False
Site Contact Address 2:	Not reported

Name:	FIFE VEHICLE DIV & DEPT OF PUBLIC WORKS
Address:	3725 PACIFIC HWY E
City,State,Zip:	FIFE, WA 98424
Facility Address 2:	Not reported
Facility ID:	72875345
EPA ID:	WAH000004770
NAICS:	811111
State Waste Code Desc:	Not reported
Federal Waste Code Desc:	Not reported
Form Comm:	Not reported
Data Year:	2010
Permit by Rule:	False
Mailing Address 2:	Not reported
Treatment by Generator:	False
Mixed Radioactive Waste:	False
Importer of Hazardous Waste:	False
Immediate Recycler:	False
Treatment/Storage/Disposal/Recycling Facility:	False
Generator of Dangerous Fuel Waste:	False

FIFE VEHICLE DIV & DEPT OF PUBLIC WORKS (Continued) **1004794743**

Generator Marketing to Burner:	False
Other Marketers (i.e., blender, distributor, etc.):	False
Utility Boiler Burner:	False
Industry Boiler Burner:	False
Industrial Furnace:	False
Smelter Defferal:	False
Universal Waste:	Not reported
Off-Specification:	Not reported
LN Address 2:	Not reported
Tax Reg #:	278036117
Business Type:	Vehicle Maintenance Shop
Mail Name:	Fife City
Mailing Address:	3725 Pacific Hwy E
Mailing City,State,Zip:	FIFE, WA 98424
Legal Organization Name:	Fife City
Legal Organization Type:	Municipal
Legal Contact:	Not reported
Legal Address:	3725 Pacific Hwy E
Legal Address 2:	Not reported
Legal City,State,Zip:	FIFE, WA 98424
Legal Phone Number:	(253)922-9315
Legal Effective Date:	04/02/1998
Land Organization Name:	Fife City
Land Organization Type:	Municipal
Land Contact:	Not reported
Land Address:	3725 Pacific Hwy E
Land City,State,Zip:	FIFE, WA 98424
Land Phone Number:	(253)922-9315
Operator Organization Name:	City of Fife
Operator Organization Type:	Municipal
Operator:	mike porterfield
Operator Address:	3725 Pacific Hwy E
Operator Address 2:	Not reported
Operator City,State,Zip:	Fife, WA 98424-1135
Operator Phone Number:	(253)922-9315
Operator Effective Date:	04/02/1998
Site Contact:	mike porterfield
Site Contact Address:	3725 Pacific Hwy E
Contact City,State,Zip:	FIFE, WA 98424
Site Contact Phone Number:	(253)922-9315
Site Contact Email:	mporterfield@cityfofife.org
Gen Status Code:	XQG
Monthly Generation:	False
Batch Generation:	False
One Time Generation:	False
Transport Own Waste:	False
Tranports Other Waste:	False
Recycler Onsite:	False
Transfer Facility:	False
Other Exemption:	Not reported
UW Battery Gen:	False
Used Oil Transporter:	False
Used Oil Transfer Facility:	False
Used Oil Processor:	False
Used Oil Refiner:	False
Used Oil Fuel Marketer Directs Shipments:	False
Used Oil Fuel Marketer Meets Specs:	False

FIFE VEHICLE DIV & DEPT OF PUBLIC WORKS (Continued) **1004794743**

Site Contact Address 2:	Not reported
Name:	FIFE VEHICLE DIV & DEPT OF PUBLIC WORKS
Address:	3725 PACIFIC HWY E
City,State,Zip:	FIFE, WA 98424
Facility Address 2:	Not reported
Facility ID:	72875345
EPA ID:	WAH000004770
NAICS:	811111
State Waste Code Desc:	Not reported
Federal Waste Code Desc:	Not reported
Form Comm:	Not reported
Data Year:	2009
Permit by Rule:	False
Mailing Address 2:	Not reported
Treatment by Generator:	False
Mixed Radioactive Waste:	False
Importer of Hazardous Waste:	False
Immediate Recycler:	False
Treatment/Storage/Disposal/Recycling Facility:	False
Generator of Dangerous Fuel Waste:	False
Generator Marketing to Burner:	False
Other Marketers (i.e., blender, distributor, etc.):	False
Utility Boiler Burner:	False
Industry Boiler Burner:	False
Industrial Furnace:	False
Smelter Defferal:	False
Universal Waste:	Not reported
Off-Specification:	Not reported
LN Address 2:	Not reported
Tax Reg #:	278036117
Business Type:	Vehicle Maintenance Shop
Mail Name:	Fife City
Mailing Address:	3725 Pacific Hwy E
Mailing City,State,Zip:	FIFE, WA 98424
Legal Organization Name:	Fife City
Legal Organization Type:	Municipal
Legal Contact:	Not reported
Legal Address:	3725 Pacific Hwy E
Legal Address 2:	Not reported
Legal City,State,Zip:	FIFE, WA 98424
Legal Phone Number:	(253)922-9315
Legal Effective Date:	04/02/1998
Land Organization Name:	Fife City
Land Organization Type:	Municipal
Land Contact:	Not reported
Land Address:	3725 Pacific Hwy E
Land City,State,Zip:	FIFE, WA 98424
Land Phone Number:	(253)922-9315
Operator Organization Name:	City of Fife
Operator Organization Type:	Municipal
Operator:	mike porterfield
Operator Address:	3725 Pacific Hwy E
Operator Address 2:	Not reported
Operator City,State,Zip:	Fife, WA 98424-1135
Operator Phone Number:	(253)922-9315
Operator Effective Date:	04/02/1998

FIFE VEHICLE DIV & DEPT OF PUBLIC WORKS (Continued) **1004794743**

Site Contact:	mike porterfield
Site Contact Address:	3725 Pacific Hwy E
Contact City,State,Zip:	FIFE, WA 98424
Site Contact Phone Number:	(253)922-9315
Site Contact Email:	mporterfield@cityfofife.org
Gen Status Code:	XQG
Monthly Generation:	False
Batch Generation:	False
One Time Generation:	False
Transport Own Waste:	False
Tranports Other Waste:	False
Recycler Onsite:	False
Transfer Facility:	False
Other Exemption:	Not reported
UW Battery Gen:	False
Used Oil Transporter:	False
Used Oil Transfer Facility:	False
Used Oil Processor:	False
Used Oil Refiner:	False
Used Oil Fuel Marketer Directs Shipments:	False
Used Oil Fuel Marketer Meets Specs:	False
Site Contact Address 2:	Not reported

Name:	FIFE VEHICLE DIV & DEPT OF PUBLIC WORKS
Address:	3725 PACIFIC HWY E
City,State,Zip:	FIFE, WA 98424
Facility Address 2:	Not reported
Facility ID:	72875345
EPA ID:	WAH000004770
NAICS:	811111
State Waste Code Desc:	Not reported
Federal Waste Code Desc:	Not reported
Form Comm:	Not reported
Data Year:	2008
Permit by Rule:	False
Mailing Address 2:	Not reported
Treatment by Generator:	False
Mixed Radioactive Waste:	False
Importer of Hazardous Waste:	False
Immediate Recycler:	False
Treatment/Storage/Disposal/Recycling Facility:	False
Generator of Dangerous Fuel Waste:	False
Generator Marketing to Burner:	False
Other Marketers (i.e., blender, distributor, etc.):	False
Utility Boiler Burner:	False
Industry Boiler Burner:	False
Industrial Furnace:	False
Smelter Defferal:	False
Universal Waste:	Not reported
Off-Specification:	Not reported
LN Address 2:	Not reported
Tax Reg #:	278036117
Business Type:	Vehicle Maintenance Shop
Mail Name:	Fife City
Mailing Address:	3725 Pacific Hwy E
Mailing City,State,Zip:	FIFE, WA 98424
Legal Organization Name:	Fife City

FIFE VEHICLE DIV & DEPT OF PUBLIC WORKS (Continued) **1004794743**

Legal Organization Type:	Municipal
Legal Contact:	Not reported
Legal Address:	3725 Pacific Hwy E
Legal Address 2:	Not reported
Legal City,State,Zip:	FIFE, WA 98424
Legal Phone Number:	(253)922-9315
Legal Effective Date:	04/02/1998
Land Organization Name:	Fife City
Land Organization Type:	Municipal
Land Contact:	Not reported
Land Address:	3725 Pacific Hwy E
Land City,State,Zip:	FIFE, WA 98424
Land Phone Number:	(253)922-9315
Operator Organization Name:	City of Fife
Operator Organization Type:	Municipal
Operator:	mike porterfield
Operator Address:	3725 Pacific Hwy E
Operator Address 2:	Not reported
Operator City,State,Zip:	Fife, WA 98424-1135
Operator Phone Number:	(253)922-9315
Operator Effective Date:	04/02/1998
Site Contact:	mike porterfield
Site Contact Address:	3725 Pacific Hwy E
Contact City,State,Zip:	FIFE, WA 98424
Site Contact Phone Number:	(253)922-9315
Site Contact Email:	mporterfield@cityfofife.org
Gen Status Code:	XQG
Monthly Generation:	False
Batch Generation:	False
One Time Generation:	False
Transport Own Waste:	False
Tranports Other Waste:	False
Recycler Onsite:	False
Transfer Facility:	False
Other Exemption:	Not reported
UW Battery Gen:	False
Used Oil Transporter:	False
Used Oil Transfer Facility:	False
Used Oil Processor:	False
Used Oil Refiner:	False
Used Oil Fuel Marketer Directs Shipments:	False
Used Oil Fuel Marketer Meets Specs:	False
Site Contact Address 2:	Not reported

Click this hyperlink while viewing on your computer to access
1 additional WA MANIFEST: record(s) in the EDR Site Report.

NPDES:

Name:	FIFE CITY OF
Address:	3725 PACIFIC HWY E -
City,State,Zip:	FIFE, WA 98424
Facility Status:	Not reported
Facility Type:	Municipal SW Phase II Western WA GP
Admin Region:	Headqarters
Date Issued:	07/01/2019
Latitude:	Not reported
Longitude:	Not reported

FIFE VEHICLE DIV & DEPT OF PUBLIC WORKS (Continued) **1004794743**

Permit ID:	WAR045007
Permit Version:	Not reported
Permit Status:	Active
Permit SubStatus:	Not reported
Ecology Contact:	Not reported
WRIA:	Not reported
Permit Expiration Date:	07/31/2024
Effective Date:	08/01/2019
Days to Expiration:	-1479

D23 **FIFE CITY STREETWASTE DECANT FACILITY** **WA SWF/LF** **S108276715**
NNE **3725 PACIFIC HWY E** **N/A**
< 1/8 **FIFE, WA 98424**
0.114 mi.
602 ft. **Site 2 of 2 in cluster D**

Relative:
Higher

Actual:
17 ft.

SWF/LF:

Name:	FIFE CITY STREETWASTE DECANT FACILITY
Address:	3725 PACIFIC HWY E
City,State,Zip:	FIFE, WA 98424
Facility ID:	1449
Region:	STATE
Permit Status:	Permitted
Contact Organization:	City of Fife Public Works
Contact Address1:	3725 Pacific Hwy E
Contact Address2:	Not reported
Contact City:	Fife
Contact State:	WA
Contact Postal:	98424
Contact EMail:	kgreen@cityoffife.org
Contact Phone:	(253) 255-5337
Contact Phone Ext:	Not reported
Permit No:	27-720
Phone:	(253) 922-9315
Operator Name:	Not reported
Operator Organization:	City of Fife Public Works
Operator EMail:	Not reported
Operator Title:	Not reported
Recycle Survey Code:	Not reported
Ownership:	PUBLIC
Facility Type:	Pile Used for Storage or Treatment
Contact Name:	Kenneth Green
Contact Title:	Not reported
Year Closed:	Not reported
Open to Public Flag:	No
Website:	Not reported
Latitude:	47.24362
Longitude:	-122.37841

24
ENE
< 1/8
0.122 mi.
646 ft.

JET AUTO WRECKING
3901 PACIFIC HWY E
FIFE, WA 98424

WA ALLSITES **S104971969**
WA CSCSL NFA **N/A**

Relative:
Lower

Actual:
16 ft.

ALLSITES:
Name: JET AUTO WRECKING
Facility Id: 18020

CSCSL NFA:
Name: JET AUTO WRECKING
Address: 3901 PACIFIC HWY E
City,State,Zip: FIFE, WA 98424
Facility/Site Id: 18020
CS Id: 2004
NFA Date: 01/28/1997
Alternate Site Names: Not reported
NFA Reason: NFA-Independent Remedial Action Program Review
Site Status: NFA
Region: Southwest
Contaminant Name: Metals Priority Pollutants
Ground Water: Not reported
Surface Water: Not reported
Soil: Remediated
Sediment: Not reported
Air: Not reported
Bedrock: Not reported
Latitude: 47.24295
Longitude: -122.37698

Name: JET AUTO WRECKING
Address: 3901 PACIFIC HWY E
City,State,Zip: FIFE, WA 98424
Facility/Site Id: 18020
CS Id: 2004
NFA Date: 01/28/1997
Alternate Site Names: Not reported
NFA Reason: NFA-Independent Remedial Action Program Review
Site Status: NFA
Region: Southwest
Contaminant Name: Petroleum Products-Unspecified
Ground Water: Not reported
Surface Water: Not reported
Soil: Remediated
Sediment: Not reported
Air: Not reported
Bedrock: Not reported
Latitude: 47.24295
Longitude: -122.37698

E25
SW
1/8-1/4
0.127 mi.
668 ft.

WESTERN PETERBILT LLC
3443 20TH ST E
FIFE, WA 98424

Site 1 of 2 in cluster E

WA MANIFEST **S121931511**
N/A

Relative:
Higher

Actual:
22 ft.

WA MANIFEST:

Name:	WESTERN PETERBILT LLC
Address:	3443 20TH ST E
City,State,Zip:	FIFE, WA 98424
Facility Address 2:	Not reported
Facility ID:	71198179
EPA ID:	WAH000008912
NAICS:	441110
State Waste Code Desc:	Not reported
Federal Waste Code Desc:	Not reported
Form Comm:	Not reported
Data Year:	2017
Permit by Rule:	False
Mailing Address 2:	Not reported
Treatment by Generator:	False
Mixed Radioactive Waste:	False
Importer of Hazardous Waste:	False
Immediate Recycler:	False
Treatment/Storage/Disposal/Recycling Facility:	False
Generator of Dangerous Fuel Waste:	False
Generator Marketing to Burner:	False
Other Marketers (i.e., blender, distributor, etc.):	False
Utility Boiler Burner:	False
Industry Boiler Burner:	False
Industrial Furnace:	False
Smelter Defferal:	False
Universal Waste:	Not reported
Off-Specification:	Not reported
LN Address 2:	Not reported
Tax Reg #:	600471845
Business Type:	Not reported
Mail Name:	Not reported
Mailing Address:	PO Box 24065
Mailing City,State,Zip:	Seattle, WA 98124
Legal Organization Name:	GWP Holdings LLC
Legal Organization Type:	Private
Legal Contact:	Not reported
Legal Address:	PO Box 24065
Legal Address 2:	Not reported
Legal City,State,Zip:	Seattle, WA 98124
Legal Phone Number:	(206)624-7383
Legal Effective Date:	09/01/2014
Land Organization Name:	Colco LLC
Land Organization Type:	Private
Land Contact:	Not reported
Land Address:	PO Box 3543
Land City,State,Zip:	SEATTLE, WA 98124
Land Phone Number:	(206)624-7383
Operator Organization Name:	Western Peterbilt LLC
Operator Organization Type:	Private
Operator:	Not reported
Operator Address:	PO Box 24065
Operator Address 2:	Not reported

WESTERN PETERBILT LLC (Continued) **S121931511**

Operator City,State,Zip:	Tacoma, WA 98424
Operator Phone Number:	(206)624-7383
Operator Effective Date:	06/29/1999
Site Contact:	Not reported
Site Contact Address:	Not reported
Contact City,State,Zip:	Not reported
Site Contact Phone Number:	Not reported
Site Contact Email:	Not reported
Gen Status Code:	XQG
Monthly Generation:	False
Batch Generation:	False
One Time Generation:	False
Transport Own Waste:	False
Tranports Other Waste:	False
Recycler Onsite:	False
Transfer Facility:	False
Other Exemption:	Not reported
UW Battery Gen:	False
Used Oil Transporter:	False
Used Oil Transfer Facility:	False
Used Oil Processor:	False
Used Oil Refiner:	False
Used Oil Fuel Marketer Directs Shipments:	False
Used Oil Fuel Marketer Meets Specs:	False
Site Contact Address 2:	Not reported

Name:	WESTERN PETERBILT LLC
Address:	3443 20TH ST E
City,State,Zip:	FIFE, WA 98424
Facility Address 2:	Not reported
Facility ID:	71198179
EPA ID:	WAH000008912
NAICS:	441110
State Waste Code Desc:	Not reported
Federal Waste Code Desc:	Not reported
Form Comm:	Not reported
Data Year:	2017
Permit by Rule:	False
Mailing Address 2:	Not reported
Treatment by Generator:	False
Mixed Radioactive Waste:	False
Importer of Hazardous Waste:	False
Immediate Recycler:	False
Treatment/Storage/Disposal/Recycling Facility:	False
Generator of Dangerous Fuel Waste:	False
Generator Marketing to Burner:	False
Other Marketers (i.e., blender, distributor, etc.):	False
Utility Boiler Burner:	False
Industry Boiler Burner:	False
Industrial Furnace:	False
Smelter Defferal:	False
Universal Waste:	Not reported
Off-Specification:	Not reported
LN Address 2:	Not reported
Tax Reg #:	600471845
Business Type:	Not reported
Mail Name:	Western Peterbilt LLC

WESTERN PETERBILT LLC (Continued) **S121931511**

Mailing Address:	PO Box 24065
Mailing City,State,Zip:	Seattle, WA 98124
Legal Organization Name:	GWP Holdings LLC
Legal Organization Type:	Private
Legal Contact:	Not reported
Legal Address:	PO Box 24065
Legal Address 2:	Not reported
Legal City,State,Zip:	Seattle, WA 98124
Legal Phone Number:	(206)624-7383
Legal Effective Date:	09/01/2014
Land Organization Name:	Colco LLC
Land Organization Type:	Private
Land Contact:	Not reported
Land Address:	PO Box 3543
Land City,State,Zip:	SEATTLE, WA 98124
Land Phone Number:	(206)624-7383
Operator Organization Name:	Western Peterbilt LLC
Operator Organization Type:	Private
Operator:	Not reported
Operator Address:	PO Box 24065
Operator Address 2:	Not reported
Operator City,State,Zip:	Tacoma, WA 98424
Operator Phone Number:	2066247383
Operator Effective Date:	06/29/1999
Site Contact:	Troy Linnell
Site Contact Address:	3443 20th St E
Contact City,State,Zip:	Fife, WA 98424
Site Contact Phone Number:	2539227922
Site Contact Email:	tlinnell@westernpeterbilt.com
Gen Status Code:	XQG
Monthly Generation:	False
Batch Generation:	False
One Time Generation:	False
Transport Own Waste:	False
Tranports Other Waste:	False
Recycler Onsite:	False
Transfer Facility:	False
Other Exemption:	Not reported
UW Battery Gen:	False
Used Oil Transporter:	False
Used Oil Transfer Facility:	False
Used Oil Processor:	False
Used Oil Refiner:	False
Used Oil Fuel Marketer Directs Shipments:	False
Used Oil Fuel Marketer Meets Specs:	False
Site Contact Address 2:	Not reported

E26 **WESTERN PETERBILT LLC** **WA ALLSITES** **1001600501**
SW **3443 20TH ST E** **RCRA NonGen / NLR** **WAH000008912**
1/8-1/4 **FIFE, WA 98424** **FINDS**
0.127 mi. **ECHO**
668 ft. **Site 2 of 2 in cluster E** **WA MANIFEST**

Relative:
Higher

Actual:
22 ft.

ALLSITES:

Name:	WESTERN PETERBILT INC 20TH ST E
Facility Id:	71198179

WESTERN PETERBILT LLC (Continued) **1001600501**

RCRA Listings:

Date Form Received by Agency:	2019-02-27 00:00:00.0
Handler Name:	WESTERN PETERBILT LLC
Handler Address:	3443 20TH ST E
Handler City,State,Zip:	FIFE, WA 98424
EPA ID:	WAH000008912
Contact Name:	TIM BEEBE
Contact Address:	PO BOX 24065
Contact City,State,Zip:	TACOMA, WA 98424
Contact Telephone:	206-402-7102
Contact Fax:	Not reported
Contact Email:	TBEEBE@WTPE.COM
Contact Title:	Not reported
EPA Region:	10
Land Type:	Private
Federal Waste Generator Description:	Not a generator, verified
Non-Notifier:	Not reported
Biennial Report Cycle:	Not reported
Accessibility:	Not reported
Active Site Indicator:	Not reported
State District Owner:	WA
State District:	SWRO
Mailing Address:	PO BOX 24065
Mailing City,State,Zip:	SEATTLE, WA 98124
Owner Name:	GWP HOLDINGS LLC
Owner Type:	Private
Operator Name:	WESTERN PETERBILT LLC
Operator Type:	Private
Short-Term Generator Activity:	No
Importer Activity:	No
Mixed Waste Generator:	No
Transporter Activity:	No
Transfer Facility Activity:	No
Recycler Activity with Storage:	No
Small Quantity On-Site Burner Exemption:	No
Smelting Melting and Refining Furnace Exemption:	No
Underground Injection Control:	No
Off-Site Waste Receipt:	No
Universal Waste Indicator:	No
Universal Waste Destination Facility:	No
Federal Universal Waste:	No
Active Site Fed-Reg Treatment Storage and Disposal Facility:	Not reported
Active Site Converter Treatment storage and Disposal Facility:	Not reported
Active Site State-Reg Treatment Storage and Disposal Facility:	Not reported
Active Site State-Reg Handler:	---
Federal Facility Indicator:	Not reported
Hazardous Secondary Material Indicator:	NN
Sub-Part K Indicator:	Not reported
Commercial TSD Indicator:	No
Treatment Storage and Disposal Type:	Not reported
2018 GPRA Permit Baseline:	Not on the Baseline
2018 GPRA Renewals Baseline:	Not on the Baseline
Permit Renewals Workload Universe:	Not reported
Permit Workload Universe:	Not reported
Permit Progress Universe:	Not reported
Post-Closure Workload Universe:	Not reported
Closure Workload Universe:	Not reported

WESTERN PETERBILT LLC (Continued) **1001600501**

202 GPRA Corrective Action Baseline:	No
Corrective Action Workload Universe:	No
Subject to Corrective Action Universe:	No
Non-TSDFs Where RCRA CA has Been Imposed Universe:	No
TSDFs Potentially Subject to CA Under 3004 (u)/(v) Universe:	No
TSDFs Only Subject to CA under Discretionary Auth Universe:	No
Corrective Action Priority Ranking:	No NCAPS ranking
Environmental Control Indicator:	No
Institutional Control Indicator:	No
Human Exposure Controls Indicator:	N/A
Groundwater Controls Indicator:	N/A
Operating TSDF Universe:	Not reported
Full Enforcement Universe:	Not reported
Significant Non-Complier Universe:	No
Unaddressed Significant Non-Complier Universe:	No
Addressed Significant Non-Complier Universe:	No
Significant Non-Complier With a Compliance Schedule Universe:	No
Financial Assurance Required:	Not reported
Handler Date of Last Change:	2019-04-12 19:10:59.0
Recognized Trader-Importer:	No
Recognized Trader-Exporter:	No
Importer of Spent Lead Acid Batteries:	No
Exporter of Spent Lead Acid Batteries:	No
Recycler Activity Without Storage:	No
Manifest Broker:	No
Sub-Part P Indicator:	Not reported

Biennial: List of Years
Year: 2009

Click Here for Biennial Reporting System Data:
Year: 2007

Click Here for Biennial Reporting System Data:
Year: 2005

Click Here for Biennial Reporting System Data:
Year: 2003

Click Here for Biennial Reporting System Data:

Hazardous Waste Summary:
Waste Code: D006
Waste Description: CADMIUM

Handler - Owner Operator:

Owner/Operator Indicator:	Owner
Owner/Operator Name:	WESTERN PETERBILT INC 20TH ST E
Legal Status:	Private
Date Became Current:	Not reported
Date Ended Current:	Not reported
Owner/Operator Address:	PO BOX 24065
Owner/Operator City,State,Zip:	SEATTLE, WA 98124
Owner/Operator Telephone:	206-624-7383
Owner/Operator Telephone Ext:	Not reported
Owner/Operator Fax:	Not reported

WESTERN PETERBILT LLC (Continued) **1001600501**

Owner/Operator Email:	Not reported
Owner/Operator Indicator:	Owner
Owner/Operator Name:	WESTERN PETERBILT INC 20TH ST E
Legal Status:	Private
Date Became Current:	Not reported
Date Ended Current:	Not reported
Owner/Operator Address:	PO BOX 24065
Owner/Operator City,State,Zip:	SEATTLE, WA 98124
Owner/Operator Telephone:	206-624-7383
Owner/Operator Telephone Ext:	Not reported
Owner/Operator Fax:	Not reported
Owner/Operator Email:	Not reported
Owner/Operator Indicator:	Owner
Owner/Operator Name:	WESTERN PETERBILT INC 20TH ST E
Legal Status:	Private
Date Became Current:	1999-06-29 00:00:00.
Date Ended Current:	Not reported
Owner/Operator Address:	PO BOX 24065
Owner/Operator City,State,Zip:	SEATTLE, WA 98124
Owner/Operator Telephone:	206-624-7383
Owner/Operator Telephone Ext:	Not reported
Owner/Operator Fax:	Not reported
Owner/Operator Email:	Not reported
Owner/Operator Indicator:	Operator
Owner/Operator Name:	WESTERN PETERBILT INC 20TH ST E
Legal Status:	Private
Date Became Current:	Not reported
Date Ended Current:	Not reported
Owner/Operator Address:	PO BOX 24065
Owner/Operator City,State,Zip:	SEATTLE, WA 98124
Owner/Operator Telephone:	206-624-7383
Owner/Operator Telephone Ext:	Not reported
Owner/Operator Fax:	Not reported
Owner/Operator Email:	Not reported
Owner/Operator Indicator:	Operator
Owner/Operator Name:	WESTERN PETERBILT INC 20TH ST E
Legal Status:	Private
Date Became Current:	Not reported
Date Ended Current:	Not reported
Owner/Operator Address:	PO BOX 24065
Owner/Operator City,State,Zip:	SEATTLE, WA 98124
Owner/Operator Telephone:	206-624-7383
Owner/Operator Telephone Ext:	Not reported
Owner/Operator Fax:	Not reported
Owner/Operator Email:	Not reported
Owner/Operator Indicator:	Owner
Owner/Operator Name:	WESTERN PETERBILT INC 20TH ST E
Legal Status:	Private
Date Became Current:	Not reported
Date Ended Current:	Not reported
Owner/Operator Address:	PO BOX 24065
Owner/Operator City,State,Zip:	SEATTLE, WA 98124

WESTERN PETERBILT LLC (Continued) **1001600501**

Owner/Operator Telephone:	206-624-7383
Owner/Operator Telephone Ext:	Not reported
Owner/Operator Fax:	Not reported
Owner/Operator Email:	Not reported
Owner/Operator Indicator:	Owner
Owner/Operator Name:	WESTERN PETERBILT INC 20TH ST E
Legal Status:	Private
Date Became Current:	Not reported
Date Ended Current:	Not reported
Owner/Operator Address:	PO BOX 24065
Owner/Operator City,State,Zip:	SEATTLE, WA 98124
Owner/Operator Telephone:	206-624-7383
Owner/Operator Telephone Ext:	Not reported
Owner/Operator Fax:	Not reported
Owner/Operator Email:	Not reported
Owner/Operator Indicator:	Owner
Owner/Operator Name:	WESTERN PETERBILT INC 20TH ST E
Legal Status:	Private
Date Became Current:	Not reported
Date Ended Current:	Not reported
Owner/Operator Address:	PO BOX 24065
Owner/Operator City,State,Zip:	SEATTLE, WA 98124
Owner/Operator Telephone:	206-624-7383
Owner/Operator Telephone Ext:	Not reported
Owner/Operator Fax:	Not reported
Owner/Operator Email:	Not reported
Owner/Operator Indicator:	Owner
Owner/Operator Name:	WESTERN PETERBILT INC 20TH ST E
Legal Status:	Private
Date Became Current:	Not reported
Date Ended Current:	Not reported
Owner/Operator Address:	PO BOX 24065
Owner/Operator City,State,Zip:	SEATTLE, WA 98124
Owner/Operator Telephone:	206-624-7383
Owner/Operator Telephone Ext:	Not reported
Owner/Operator Fax:	Not reported
Owner/Operator Email:	Not reported
Owner/Operator Indicator:	Owner
Owner/Operator Name:	WESTERN PETERBILT INC 20TH ST E
Legal Status:	Private
Date Became Current:	1999-06-29 00:00:00.
Date Ended Current:	Not reported
Owner/Operator Address:	PO BOX 24065
Owner/Operator City,State,Zip:	SEATTLE, WA 98124
Owner/Operator Telephone:	Not reported
Owner/Operator Telephone Ext:	Not reported
Owner/Operator Fax:	Not reported
Owner/Operator Email:	Not reported
Owner/Operator Indicator:	Owner
Owner/Operator Name:	WESTERN PETERBILT INC 20TH ST E
Legal Status:	Private
Date Became Current:	1999-06-29 00:00:00.

WESTERN PETERBILT LLC (Continued) **1001600501**

Date Ended Current:	Not reported
Owner/Operator Address:	PO BOX 24065
Owner/Operator City,State,Zip:	SEATTLE, WA 98124
Owner/Operator Telephone:	206-624-7383
Owner/Operator Telephone Ext:	Not reported
Owner/Operator Fax:	Not reported
Owner/Operator Email:	Not reported
Owner/Operator Indicator:	Operator
Owner/Operator Name:	WESTERN PETERBILT INC 20TH ST E
Legal Status:	Private
Date Became Current:	Not reported
Date Ended Current:	Not reported
Owner/Operator Address:	PO BOX 24065
Owner/Operator City,State,Zip:	SEATTLE, WA 98124
Owner/Operator Telephone:	206-624-7383
Owner/Operator Telephone Ext:	Not reported
Owner/Operator Fax:	Not reported
Owner/Operator Email:	Not reported
Owner/Operator Indicator:	Owner
Owner/Operator Name:	WESTERN PETERBILT INC 20TH ST E
Legal Status:	Private
Date Became Current:	Not reported
Date Ended Current:	Not reported
Owner/Operator Address:	PO BOX 24065
Owner/Operator City,State,Zip:	SEATTLE, WA 98124
Owner/Operator Telephone:	206-624-7383
Owner/Operator Telephone Ext:	Not reported
Owner/Operator Fax:	Not reported
Owner/Operator Email:	Not reported
Owner/Operator Indicator:	Operator
Owner/Operator Name:	WESTERN PETERBILT INC 20TH ST E
Legal Status:	Private
Date Became Current:	Not reported
Date Ended Current:	Not reported
Owner/Operator Address:	PO BOX 24065
Owner/Operator City,State,Zip:	SEATTLE, WA 98124
Owner/Operator Telephone:	206-624-7383
Owner/Operator Telephone Ext:	Not reported
Owner/Operator Fax:	Not reported
Owner/Operator Email:	Not reported
Owner/Operator Indicator:	Owner
Owner/Operator Name:	WESTERN PETERBILT INC 20TH ST E
Legal Status:	Private
Date Became Current:	Not reported
Date Ended Current:	Not reported
Owner/Operator Address:	PO BOX 24065
Owner/Operator City,State,Zip:	SEATTLE, WA 98124
Owner/Operator Telephone:	206-624-7383
Owner/Operator Telephone Ext:	Not reported
Owner/Operator Fax:	Not reported
Owner/Operator Email:	Not reported
Owner/Operator Indicator:	Operator

WESTERN PETERBILT LLC (Continued) **1001600501**

Owner/Operator Name:	WESTERN PETERBILT INC 20TH ST E
Legal Status:	Private
Date Became Current:	Not reported
Date Ended Current:	Not reported
Owner/Operator Address:	PO BOX 24065
Owner/Operator City,State,Zip:	SEATTLE, WA 98124
Owner/Operator Telephone:	206-624-7383
Owner/Operator Telephone Ext:	Not reported
Owner/Operator Fax:	Not reported
Owner/Operator Email:	Not reported

Owner/Operator Indicator:	Owner
Owner/Operator Name:	WESTERN PETERBILT INC 20TH ST E
Legal Status:	Private
Date Became Current:	Not reported
Date Ended Current:	Not reported
Owner/Operator Address:	PO BOX 24065
Owner/Operator City,State,Zip:	SEATTLE, WA 98124
Owner/Operator Telephone:	206-624-7383
Owner/Operator Telephone Ext:	Not reported
Owner/Operator Fax:	Not reported
Owner/Operator Email:	Not reported

Owner/Operator Indicator:	Operator
Owner/Operator Name:	WESTERN PETERBILT INC 20TH ST E
Legal Status:	Private
Date Became Current:	Not reported
Date Ended Current:	Not reported
Owner/Operator Address:	PO BOX 24065
Owner/Operator City,State,Zip:	TACOMA, WA 98424
Owner/Operator Telephone:	253-922-7922
Owner/Operator Telephone Ext:	Not reported
Owner/Operator Fax:	Not reported
Owner/Operator Email:	Not reported

Owner/Operator Indicator:	Operator
Owner/Operator Name:	WESTERN PETERBILT INC 20TH ST E
Legal Status:	Private
Date Became Current:	1999-06-29 00:00:00.
Date Ended Current:	Not reported
Owner/Operator Address:	PO BOX 24065
Owner/Operator City,State,Zip:	SEATTLE, WA 98124
Owner/Operator Telephone:	206-624-7383
Owner/Operator Telephone Ext:	2
Owner/Operator Fax:	Not reported
Owner/Operator Email:	Not reported

Owner/Operator Indicator:	Owner
Owner/Operator Name:	JAMES C
Legal Status:	Private
Date Became Current:	1999-06-29 00:00:00.
Date Ended Current:	Not reported
Owner/Operator Address:	PO BOX 24065
Owner/Operator City,State,Zip:	SEATTLE, WA 98124
Owner/Operator Telephone:	206-624-7383
Owner/Operator Telephone Ext:	Not reported
Owner/Operator Fax:	Not reported

WESTERN PETERBILT LLC (Continued) **1001600501**

Owner/Operator Email:	Not reported
Owner/Operator Indicator:	Operator
Owner/Operator Name:	WESTERN PETERBILT INC 20TH ST E
Legal Status:	Private
Date Became Current:	Not reported
Date Ended Current:	Not reported
Owner/Operator Address:	PO BOX 24065
Owner/Operator City,State,Zip:	SEATTLE, WA 98124
Owner/Operator Telephone:	206-624-7383
Owner/Operator Telephone Ext:	Not reported
Owner/Operator Fax:	Not reported
Owner/Operator Email:	Not reported
Owner/Operator Indicator:	Owner
Owner/Operator Name:	WESTERN PETERBILT INC 20TH ST E
Legal Status:	Private
Date Became Current:	Not reported
Date Ended Current:	Not reported
Owner/Operator Address:	PO BOX 24065
Owner/Operator City,State,Zip:	SEATTLE, WA 98124
Owner/Operator Telephone:	206-624-7383
Owner/Operator Telephone Ext:	Not reported
Owner/Operator Fax:	Not reported
Owner/Operator Email:	Not reported
Owner/Operator Indicator:	Owner
Owner/Operator Name:	WESTERN PETERBILT INC 20TH ST E
Legal Status:	Private
Date Became Current:	1999-06-29 00:00:00.
Date Ended Current:	Not reported
Owner/Operator Address:	PO BOX 24065
Owner/Operator City,State,Zip:	SEATTLE, WA 98124
Owner/Operator Telephone:	206-624-7383
Owner/Operator Telephone Ext:	Not reported
Owner/Operator Fax:	Not reported
Owner/Operator Email:	Not reported
Owner/Operator Indicator:	Operator
Owner/Operator Name:	WESTERN PETERBILT INC 20TH ST E
Legal Status:	Private
Date Became Current:	Not reported
Date Ended Current:	Not reported
Owner/Operator Address:	PO BOX 24065
Owner/Operator City,State,Zip:	TACOMA, WA 98424
Owner/Operator Telephone:	253-922-7922
Owner/Operator Telephone Ext:	Not reported
Owner/Operator Fax:	Not reported
Owner/Operator Email:	Not reported
Owner/Operator Indicator:	Operator
Owner/Operator Name:	WESTERN PETERBILT INC 20TH ST E
Legal Status:	Private
Date Became Current:	1999-06-29 00:00:00.
Date Ended Current:	Not reported
Owner/Operator Address:	PO BOX 24065
Owner/Operator City,State,Zip:	SEATTLE, WA 98124

WESTERN PETERBILT LLC (Continued) **1001600501**

Owner/Operator Telephone: Not reported
Owner/Operator Telephone Ext: Not reported
Owner/Operator Fax: Not reported
Owner/Operator Email: Not reported

Owner/Operator Indicator: Owner
Owner/Operator Name: WESTERN PETERBILT INC 20TH ST E
Legal Status: Private
Date Became Current: 1999-06-29 00:00:00.
Date Ended Current: Not reported
Owner/Operator Address: PO BOX 24065
Owner/Operator City,State,Zip: SEATTLE, WA 98124
Owner/Operator Telephone: Not reported
Owner/Operator Telephone Ext: Not reported
Owner/Operator Fax: Not reported
Owner/Operator Email: Not reported

Owner/Operator Indicator: Owner
Owner/Operator Name: WESTERN PETERBILT INC 20TH ST E
Legal Status: Private
Date Became Current: 1999-06-29 00:00:00.
Date Ended Current: Not reported
Owner/Operator Address: PO BOX 24065
Owner/Operator City,State,Zip: SEATTLE, WA 98124
Owner/Operator Telephone: 206-624-7383
Owner/Operator Telephone Ext: 2
Owner/Operator Fax: Not reported
Owner/Operator Email: Not reported

Owner/Operator Indicator: Owner
Owner/Operator Name: WESTERN PETERBILT INC 20TH ST E
Legal Status: Private
Date Became Current: Not reported
Date Ended Current: Not reported
Owner/Operator Address: PO BOX 24065
Owner/Operator City,State,Zip: SEATTLE, WA 98124
Owner/Operator Telephone: 206-624-7383
Owner/Operator Telephone Ext: Not reported
Owner/Operator Fax: Not reported
Owner/Operator Email: Not reported

Owner/Operator Indicator: Owner
Owner/Operator Name: WESTERN PETERBILT INC 20TH ST E
Legal Status: Private
Date Became Current: Not reported
Date Ended Current: Not reported
Owner/Operator Address: PO BOX 24065
Owner/Operator City,State,Zip: SEATTLE, WA 98124
Owner/Operator Telephone: 206-624-7383
Owner/Operator Telephone Ext: Not reported
Owner/Operator Fax: Not reported
Owner/Operator Email: Not reported

Owner/Operator Indicator: Owner
Owner/Operator Name: WESTERN PETERBILT INC 20TH ST E
Legal Status: Private
Date Became Current: 1999-06-29 00:00:00.

WESTERN PETERBILT LLC (Continued) **1001600501**

Date Ended Current:	Not reported
Owner/Operator Address:	PO BOX 24065
Owner/Operator City,State,Zip:	SEATTLE, WA 98124
Owner/Operator Telephone:	206-624-7383
Owner/Operator Telephone Ext:	Not reported
Owner/Operator Fax:	Not reported
Owner/Operator Email:	Not reported
Owner/Operator Indicator:	Operator
Owner/Operator Name:	WESTERN PETERBILT INC 20TH ST E
Legal Status:	Private
Date Became Current:	Not reported
Date Ended Current:	Not reported
Owner/Operator Address:	PO BOX 24065
Owner/Operator City,State,Zip:	SEATTLE, WA 98124
Owner/Operator Telephone:	206-624-7383
Owner/Operator Telephone Ext:	Not reported
Owner/Operator Fax:	Not reported
Owner/Operator Email:	Not reported
Owner/Operator Indicator:	Owner
Owner/Operator Name:	WESTERN PETERBILT INC 20TH ST E
Legal Status:	Private
Date Became Current:	1999-06-29 00:00:00.
Date Ended Current:	Not reported
Owner/Operator Address:	PO BOX 24065
Owner/Operator City,State,Zip:	SEATTLE, WA 98124
Owner/Operator Telephone:	206-624-7383
Owner/Operator Telephone Ext:	Not reported
Owner/Operator Fax:	Not reported
Owner/Operator Email:	Not reported
Owner/Operator Indicator:	Owner
Owner/Operator Name:	WESTERN PETERBILT INC 20TH ST E
Legal Status:	Private
Date Became Current:	Not reported
Date Ended Current:	Not reported
Owner/Operator Address:	PO BOX 24065
Owner/Operator City,State,Zip:	SEATTLE, WA 98124
Owner/Operator Telephone:	206-624-7383
Owner/Operator Telephone Ext:	Not reported
Owner/Operator Fax:	Not reported
Owner/Operator Email:	Not reported
Owner/Operator Indicator:	Operator
Owner/Operator Name:	WESTERN PETERBILT INC 20TH ST E
Legal Status:	Private
Date Became Current:	Not reported
Date Ended Current:	Not reported
Owner/Operator Address:	PO BOX 24065
Owner/Operator City,State,Zip:	SEATTLE, WA 98124
Owner/Operator Telephone:	206-624-7383
Owner/Operator Telephone Ext:	Not reported
Owner/Operator Fax:	Not reported
Owner/Operator Email:	Not reported
Owner/Operator Indicator:	Owner

WESTERN PETERBILT LLC (Continued) **1001600501**

Owner/Operator Name:	WESTERN PETERBILT INC 20TH ST E
Legal Status:	Private
Date Became Current:	1999-06-29 00:00:00.
Date Ended Current:	Not reported
Owner/Operator Address:	PO BOX 24065
Owner/Operator City,State,Zip:	SEATTLE, WA 98124
Owner/Operator Telephone:	206-624-7383
Owner/Operator Telephone Ext:	Not reported
Owner/Operator Fax:	Not reported
Owner/Operator Email:	Not reported

Owner/Operator Indicator:	Owner
Owner/Operator Name:	WESTERN PETERBILT INC 20TH ST E
Legal Status:	Private
Date Became Current:	1999-06-29 00:00:00.
Date Ended Current:	Not reported
Owner/Operator Address:	PO BOX 24065
Owner/Operator City,State,Zip:	SEATTLE, WA 98124
Owner/Operator Telephone:	206-624-7383
Owner/Operator Telephone Ext:	Not reported
Owner/Operator Fax:	Not reported
Owner/Operator Email:	Not reported

Owner/Operator Indicator:	Owner
Owner/Operator Name:	WESTERN PETERBILT INC 20TH ST E
Legal Status:	Private
Date Became Current:	Not reported
Date Ended Current:	Not reported
Owner/Operator Address:	PO BOX 24065
Owner/Operator City,State,Zip:	SEATTLE, WA 98124
Owner/Operator Telephone:	206-624-7383
Owner/Operator Telephone Ext:	Not reported
Owner/Operator Fax:	Not reported
Owner/Operator Email:	Not reported

Owner/Operator Indicator:	Owner
Owner/Operator Name:	WESTERN PETERBILT INC 20TH ST E
Legal Status:	Private
Date Became Current:	Not reported
Date Ended Current:	Not reported
Owner/Operator Address:	PO BOX 24065
Owner/Operator City,State,Zip:	SEATTLE, WA 98124
Owner/Operator Telephone:	206-624-7383
Owner/Operator Telephone Ext:	Not reported
Owner/Operator Fax:	Not reported
Owner/Operator Email:	Not reported

Owner/Operator Indicator:	Operator
Owner/Operator Name:	WESTERN PETERBILT INC 20TH ST E
Legal Status:	Private
Date Became Current:	Not reported
Date Ended Current:	Not reported
Owner/Operator Address:	PO BOX 24065
Owner/Operator City,State,Zip:	TACOMA, WA 98424
Owner/Operator Telephone:	253-922-1719
Owner/Operator Telephone Ext:	Not reported
Owner/Operator Fax:	Not reported

WESTERN PETERBILT LLC (Continued) **1001600501**

Owner/Operator Email:	Not reported
Owner/Operator Indicator:	Owner
Owner/Operator Name:	COLCO LLC
Legal Status:	Private
Date Became Current:	Not reported
Date Ended Current:	Not reported
Owner/Operator Address:	PO BOX 3543
Owner/Operator City,State,Zip:	SEATTLE, WA 98124
Owner/Operator Telephone:	206-624-7383
Owner/Operator Telephone Ext:	Not reported
Owner/Operator Fax:	Not reported
Owner/Operator Email:	Not reported
Owner/Operator Indicator:	Owner
Owner/Operator Name:	GWP HOLDINGS LLC
Legal Status:	Private
Date Became Current:	2014-09-01 00:00:00.
Date Ended Current:	Not reported
Owner/Operator Address:	PO BOX 24065
Owner/Operator City,State,Zip:	SEATTLE, WA 98124
Owner/Operator Telephone:	206-624-7383
Owner/Operator Telephone Ext:	Not reported
Owner/Operator Fax:	Not reported
Owner/Operator Email:	Not reported
Owner/Operator Indicator:	Owner
Owner/Operator Name:	WESTERN PETERBILT INC 20TH ST E
Legal Status:	Private
Date Became Current:	1999-06-29 00:00:00.
Date Ended Current:	Not reported
Owner/Operator Address:	PO BOX 24065
Owner/Operator City,State,Zip:	SEATTLE, WA 98124
Owner/Operator Telephone:	Not reported
Owner/Operator Telephone Ext:	Not reported
Owner/Operator Fax:	Not reported
Owner/Operator Email:	Not reported
Owner/Operator Indicator:	Operator
Owner/Operator Name:	WESTERN PETERBILT INC 20TH ST E
Legal Status:	Private
Date Became Current:	1999-06-29 00:00:00.
Date Ended Current:	Not reported
Owner/Operator Address:	PO BOX 24065
Owner/Operator City,State,Zip:	SEATTLE, WA 98124
Owner/Operator Telephone:	Not reported
Owner/Operator Telephone Ext:	Not reported
Owner/Operator Fax:	Not reported
Owner/Operator Email:	Not reported
Owner/Operator Indicator:	Operator
Owner/Operator Name:	RON M
Legal Status:	Private
Date Became Current:	1999-06-29 00:00:00.
Date Ended Current:	Not reported
Owner/Operator Address:	PO BOX 24065
Owner/Operator City,State,Zip:	SEATTLE, WA 98124

WESTERN PETERBILT LLC (Continued) **1001600501**

Owner/Operator Telephone: 206-624-7383
Owner/Operator Telephone Ext: Not reported
Owner/Operator Fax: Not reported
Owner/Operator Email: Not reported

Owner/Operator Indicator: Owner
Owner/Operator Name: WESTERN PETERBILT INC 20TH ST E
Legal Status: Private
Date Became Current: 1999-06-29 00:00:00.
Date Ended Current: Not reported
Owner/Operator Address: PO BOX 24065
Owner/Operator City,State,Zip: SEATTLE, WA 98124
Owner/Operator Telephone: 206-624-7383
Owner/Operator Telephone Ext: Not reported
Owner/Operator Fax: Not reported
Owner/Operator Email: Not reported

Owner/Operator Indicator: Operator
Owner/Operator Name: WESTERN PETERBILT INC 20TH ST E
Legal Status: Private
Date Became Current: Not reported
Date Ended Current: Not reported
Owner/Operator Address: PO BOX 24065
Owner/Operator City,State,Zip: SEATTLE, WA 98124
Owner/Operator Telephone: 206-624-7383
Owner/Operator Telephone Ext: Not reported
Owner/Operator Fax: Not reported
Owner/Operator Email: Not reported

Owner/Operator Indicator: Owner
Owner/Operator Name: WESTERN PETERBILT INC 20TH ST E
Legal Status: Private
Date Became Current: 1999-06-29 00:00:00.
Date Ended Current: Not reported
Owner/Operator Address: PO BOX 24065
Owner/Operator City,State,Zip: SEATTLE, WA 98124
Owner/Operator Telephone: 206-624-7383
Owner/Operator Telephone Ext: Not reported
Owner/Operator Fax: Not reported
Owner/Operator Email: Not reported

Owner/Operator Indicator: Owner
Owner/Operator Name: WESTERN PETERBILT INC 20TH ST E
Legal Status: Private
Date Became Current: Not reported
Date Ended Current: Not reported
Owner/Operator Address: PO BOX 24065
Owner/Operator City,State,Zip: SEATTLE, WA 98124
Owner/Operator Telephone: 206-624-7383
Owner/Operator Telephone Ext: Not reported
Owner/Operator Fax: Not reported
Owner/Operator Email: Not reported

Owner/Operator Indicator: Owner
Owner/Operator Name: GWP HOLDINGS LLC
Legal Status: Private
Date Became Current: 2014-09-01 00:00:00.

WESTERN PETERBILT LLC (Continued) **1001600501**

Date Ended Current:	Not reported
Owner/Operator Address:	PO BOX 24065
Owner/Operator City,State,Zip:	SEATTLE, WA 98124
Owner/Operator Telephone:	206-624-7383
Owner/Operator Telephone Ext:	Not reported
Owner/Operator Fax:	Not reported
Owner/Operator Email:	Not reported
Owner/Operator Indicator:	Operator
Owner/Operator Name:	WESTERN PETERBILT INC 20TH ST E
Legal Status:	Private
Date Became Current:	Not reported
Date Ended Current:	Not reported
Owner/Operator Address:	PO BOX 24065
Owner/Operator City,State,Zip:	SEATTLE, WA 98124
Owner/Operator Telephone:	206-624-7383
Owner/Operator Telephone Ext:	Not reported
Owner/Operator Fax:	Not reported
Owner/Operator Email:	Not reported
Owner/Operator Indicator:	Owner
Owner/Operator Name:	WESTERN PETERBILT INC 20TH ST E
Legal Status:	Private
Date Became Current:	Not reported
Date Ended Current:	Not reported
Owner/Operator Address:	PO BOX 24065
Owner/Operator City,State,Zip:	SEATTLE, WA 98124
Owner/Operator Telephone:	206-624-7383
Owner/Operator Telephone Ext:	Not reported
Owner/Operator Fax:	Not reported
Owner/Operator Email:	Not reported
Owner/Operator Indicator:	Operator
Owner/Operator Name:	WESTERN PETERBILT INC 20TH ST E
Legal Status:	Private
Date Became Current:	Not reported
Date Ended Current:	Not reported
Owner/Operator Address:	PO BOX 24065
Owner/Operator City,State,Zip:	SEATTLE, WA 98124
Owner/Operator Telephone:	206-624-7383
Owner/Operator Telephone Ext:	Not reported
Owner/Operator Fax:	Not reported
Owner/Operator Email:	Not reported
Owner/Operator Indicator:	Owner
Owner/Operator Name:	WESTERN PETERBILT INC 20TH ST E
Legal Status:	Private
Date Became Current:	1999-06-29 00:00:00.
Date Ended Current:	Not reported
Owner/Operator Address:	PO BOX 24065
Owner/Operator City,State,Zip:	SEATTLE, WA 98124
Owner/Operator Telephone:	206-624-7383
Owner/Operator Telephone Ext:	Not reported
Owner/Operator Fax:	Not reported
Owner/Operator Email:	Not reported
Owner/Operator Indicator:	Operator

WESTERN PETERBILT LLC (Continued) **1001600501**

Owner/Operator Name:	WESTERN PETERBILT INC 20TH ST E
Legal Status:	Private
Date Became Current:	Not reported
Date Ended Current:	Not reported
Owner/Operator Address:	PO BOX 24065
Owner/Operator City,State,Zip:	SEATTLE, WA 98124
Owner/Operator Telephone:	206-624-7383
Owner/Operator Telephone Ext:	Not reported
Owner/Operator Fax:	Not reported
Owner/Operator Email:	Not reported

Owner/Operator Indicator:	Owner
Owner/Operator Name:	WESTERN PETERBILT INC 20TH ST E
Legal Status:	Private
Date Became Current:	1999-06-29 00:00:00.
Date Ended Current:	Not reported
Owner/Operator Address:	PO BOX 24065
Owner/Operator City,State,Zip:	SEATTLE, WA 98124
Owner/Operator Telephone:	206-624-7383
Owner/Operator Telephone Ext:	Not reported
Owner/Operator Fax:	Not reported
Owner/Operator Email:	Not reported

Owner/Operator Indicator:	Operator
Owner/Operator Name:	WESTERN PETERBILT INC 20TH ST E
Legal Status:	Private
Date Became Current:	Not reported
Date Ended Current:	Not reported
Owner/Operator Address:	PO BOX 24065
Owner/Operator City,State,Zip:	SEATTLE, WA 98124
Owner/Operator Telephone:	206-624-7383
Owner/Operator Telephone Ext:	Not reported
Owner/Operator Fax:	Not reported
Owner/Operator Email:	Not reported

Owner/Operator Indicator:	Operator
Owner/Operator Name:	WESTERN PETERBILT INC 20TH ST E
Legal Status:	Private
Date Became Current:	Not reported
Date Ended Current:	Not reported
Owner/Operator Address:	PO BOX 24065
Owner/Operator City,State,Zip:	TACOMA, WA 98424
Owner/Operator Telephone:	253-922-1719
Owner/Operator Telephone Ext:	Not reported
Owner/Operator Fax:	Not reported
Owner/Operator Email:	Not reported

Owner/Operator Indicator:	Owner
Owner/Operator Name:	WESTERN PETERBILT INC 20TH ST E
Legal Status:	Private
Date Became Current:	1999-06-29 00:00:00.
Date Ended Current:	Not reported
Owner/Operator Address:	PO BOX 24065
Owner/Operator City,State,Zip:	SEATTLE, WA 98124
Owner/Operator Telephone:	206-624-7383
Owner/Operator Telephone Ext:	Not reported
Owner/Operator Fax:	Not reported

WESTERN PETERBILT LLC (Continued) **1001600501**

Owner/Operator Email:	Not reported
Owner/Operator Indicator:	Owner
Owner/Operator Name:	WESTERN PETERBILT INC 20TH ST E
Legal Status:	Private
Date Became Current:	Not reported
Date Ended Current:	Not reported
Owner/Operator Address:	PO BOX 24065
Owner/Operator City,State,Zip:	SEATTLE, WA 98124
Owner/Operator Telephone:	206-624-7383
Owner/Operator Telephone Ext:	Not reported
Owner/Operator Fax:	Not reported
Owner/Operator Email:	Not reported
Owner/Operator Indicator:	Owner
Owner/Operator Name:	WESTERN PETERBILT INC 20TH ST E
Legal Status:	Private
Date Became Current:	1999-06-29 00:00:00.
Date Ended Current:	Not reported
Owner/Operator Address:	PO BOX 24065
Owner/Operator City,State,Zip:	SEATTLE, WA 98124
Owner/Operator Telephone:	206-624-7383
Owner/Operator Telephone Ext:	Not reported
Owner/Operator Fax:	Not reported
Owner/Operator Email:	Not reported
Owner/Operator Indicator:	Owner
Owner/Operator Name:	WESTERN PETERBILT INC 20TH ST E
Legal Status:	Private
Date Became Current:	1999-06-29 00:00:00.
Date Ended Current:	Not reported
Owner/Operator Address:	PO BOX 24065
Owner/Operator City,State,Zip:	SEATTLE, WA 98124
Owner/Operator Telephone:	206-624-7383
Owner/Operator Telephone Ext:	Not reported
Owner/Operator Fax:	Not reported
Owner/Operator Email:	Not reported
Owner/Operator Indicator:	Operator
Owner/Operator Name:	WESTERN PETERBILT INC 20TH ST E
Legal Status:	Private
Date Became Current:	Not reported
Date Ended Current:	Not reported
Owner/Operator Address:	PO BOX 24065
Owner/Operator City,State,Zip:	SEATTLE, WA 98124
Owner/Operator Telephone:	206-624-7383
Owner/Operator Telephone Ext:	Not reported
Owner/Operator Fax:	Not reported
Owner/Operator Email:	Not reported
Owner/Operator Indicator:	Owner
Owner/Operator Name:	WESTERN PETERBILT INC 20TH ST E
Legal Status:	Private
Date Became Current:	1999-06-29 00:00:00.
Date Ended Current:	Not reported
Owner/Operator Address:	PO BOX 24065
Owner/Operator City,State,Zip:	SEATTLE, WA 98124

WESTERN PETERBILT LLC (Continued) **1001600501**

Owner/Operator Telephone: 206-624-7383
Owner/Operator Telephone Ext: Not reported
Owner/Operator Fax: Not reported
Owner/Operator Email: Not reported

Owner/Operator Indicator: Owner
Owner/Operator Name: WESTERN PETERBILT INC 20TH ST E
Legal Status: Private
Date Became Current: 1999-06-29 00:00:00.
Date Ended Current: Not reported
Owner/Operator Address: PO BOX 24065
Owner/Operator City,State,Zip: SEATTLE, WA 98124
Owner/Operator Telephone: 206-624-7383
Owner/Operator Telephone Ext: Not reported
Owner/Operator Fax: Not reported
Owner/Operator Email: Not reported

Owner/Operator Indicator: Owner
Owner/Operator Name: WESTERN PETERBILT INC 20TH ST E
Legal Status: Private
Date Became Current: 1999-06-29 00:00:00.
Date Ended Current: Not reported
Owner/Operator Address: PO BOX 24065
Owner/Operator City,State,Zip: SEATTLE, WA 98124
Owner/Operator Telephone: 206-624-7383
Owner/Operator Telephone Ext: Not reported
Owner/Operator Fax: Not reported
Owner/Operator Email: Not reported

Owner/Operator Indicator: Operator
Owner/Operator Name: WESTERN PETERBILT LLC
Legal Status: Private
Date Became Current: Not reported
Date Ended Current: Not reported
Owner/Operator Address: PO BOX 24065
Owner/Operator City,State,Zip: TACOMA, WA 98424
Owner/Operator Telephone: 206-624-7383
Owner/Operator Telephone Ext: Not reported
Owner/Operator Fax: Not reported
Owner/Operator Email: Not reported

Owner/Operator Indicator: Owner
Owner/Operator Name: COLCO LLC
Legal Status: Private
Date Became Current: 2017-12-31 00:00:00.
Date Ended Current: Not reported
Owner/Operator Address: PO BOX 3543
Owner/Operator City,State,Zip: SEATTLE, WA 98124
Owner/Operator Telephone: 206-624-7383
Owner/Operator Telephone Ext: Not reported
Owner/Operator Fax: Not reported
Owner/Operator Email: Not reported

Owner/Operator Indicator: Operator
Owner/Operator Name: WESTERN PETERBILT INC 20TH ST E
Legal Status: Private
Date Became Current: 1999-06-29 00:00:00.

WESTERN PETERBILT LLC (Continued) **1001600501**

Date Ended Current:	Not reported
Owner/Operator Address:	PO BOX 24065
Owner/Operator City,State,Zip:	SEATTLE, WA 98124
Owner/Operator Telephone:	Not reported
Owner/Operator Telephone Ext:	Not reported
Owner/Operator Fax:	Not reported
Owner/Operator Email:	Not reported
Owner/Operator Indicator:	Operator
Owner/Operator Name:	WESTERN PETERBILT INC 20TH ST E
Legal Status:	Private
Date Became Current:	Not reported
Date Ended Current:	Not reported
Owner/Operator Address:	PO BOX 24065
Owner/Operator City,State,Zip:	SEATTLE, WA 98124
Owner/Operator Telephone:	206-624-7383
Owner/Operator Telephone Ext:	Not reported
Owner/Operator Fax:	Not reported
Owner/Operator Email:	Not reported
Owner/Operator Indicator:	Operator
Owner/Operator Name:	WESTERN PETERBILT INC 20TH ST E
Legal Status:	Private
Date Became Current:	Not reported
Date Ended Current:	Not reported
Owner/Operator Address:	PO BOX 24065
Owner/Operator City,State,Zip:	SEATTLE, WA 98124
Owner/Operator Telephone:	206-624-7383
Owner/Operator Telephone Ext:	Not reported
Owner/Operator Fax:	Not reported
Owner/Operator Email:	Not reported
Owner/Operator Indicator:	Operator
Owner/Operator Name:	WESTERN PETERBILT INC 20TH ST E
Legal Status:	Private
Date Became Current:	Not reported
Date Ended Current:	Not reported
Owner/Operator Address:	PO BOX 24065
Owner/Operator City,State,Zip:	SEATTLE, WA 98124
Owner/Operator Telephone:	206-624-7383
Owner/Operator Telephone Ext:	Not reported
Owner/Operator Fax:	Not reported
Owner/Operator Email:	Not reported
Owner/Operator Indicator:	Owner
Owner/Operator Name:	WESTERN PETERBILT INC 20TH ST E
Legal Status:	Private
Date Became Current:	1999-06-29 00:00:00.
Date Ended Current:	Not reported
Owner/Operator Address:	PO BOX 24065
Owner/Operator City,State,Zip:	SEATTLE, WA 98124
Owner/Operator Telephone:	206-624-7383
Owner/Operator Telephone Ext:	Not reported
Owner/Operator Fax:	Not reported
Owner/Operator Email:	Not reported
Owner/Operator Indicator:	Owner

WESTERN PETERBILT LLC (Continued) **1001600501**

Owner/Operator Name:	WESTERN PETERBILT INC 20TH ST E
Legal Status:	Private
Date Became Current:	Not reported
Date Ended Current:	Not reported
Owner/Operator Address:	PO BOX 24065
Owner/Operator City,State,Zip:	SEATTLE, WA 98124
Owner/Operator Telephone:	206-624-7383
Owner/Operator Telephone Ext:	Not reported
Owner/Operator Fax:	Not reported
Owner/Operator Email:	Not reported

Owner/Operator Indicator:	Owner
Owner/Operator Name:	WESTERN PETERBILT INC 20TH ST E
Legal Status:	Private
Date Became Current:	1999-06-29 00:00:00.
Date Ended Current:	Not reported
Owner/Operator Address:	PO BOX 24065
Owner/Operator City,State,Zip:	SEATTLE, WA 98124
Owner/Operator Telephone:	206-624-7383
Owner/Operator Telephone Ext:	Not reported
Owner/Operator Fax:	Not reported
Owner/Operator Email:	Not reported

Owner/Operator Indicator:	Owner
Owner/Operator Name:	WESTERN PETERBILT INC 20TH ST E
Legal Status:	Private
Date Became Current:	Not reported
Date Ended Current:	Not reported
Owner/Operator Address:	PO BOX 24065
Owner/Operator City,State,Zip:	SEATTLE, WA 98124
Owner/Operator Telephone:	206-624-7383
Owner/Operator Telephone Ext:	Not reported
Owner/Operator Fax:	Not reported
Owner/Operator Email:	Not reported

Owner/Operator Indicator:	Owner
Owner/Operator Name:	WESTERN PETERBILT INC 20TH ST E
Legal Status:	Private
Date Became Current:	Not reported
Date Ended Current:	Not reported
Owner/Operator Address:	PO BOX 24065
Owner/Operator City,State,Zip:	SEATTLE, WA 98124
Owner/Operator Telephone:	206-624-7383
Owner/Operator Telephone Ext:	Not reported
Owner/Operator Fax:	Not reported
Owner/Operator Email:	Not reported

Owner/Operator Indicator:	Owner
Owner/Operator Name:	WESTERN PETERBILT INC 20TH ST E
Legal Status:	Private
Date Became Current:	1999-06-29 00:00:00.
Date Ended Current:	Not reported
Owner/Operator Address:	PO BOX 24065
Owner/Operator City,State,Zip:	SEATTLE, WA 98124
Owner/Operator Telephone:	206-624-7383
Owner/Operator Telephone Ext:	Not reported
Owner/Operator Fax:	Not reported

WESTERN PETERBILT LLC (Continued) **1001600501**

Owner/Operator Email:	Not reported
Owner/Operator Indicator:	Operator
Owner/Operator Name:	WESTERN PETERBILT LLC
Legal Status:	Private
Date Became Current:	1999-06-29 00:00:00.
Date Ended Current:	Not reported
Owner/Operator Address:	PO BOX 24065
Owner/Operator City,State,Zip:	TACOMA, WA 98424
Owner/Operator Telephone:	206-624-7383
Owner/Operator Telephone Ext:	Not reported
Owner/Operator Fax:	Not reported
Owner/Operator Email:	Not reported

Historic Generators:

Receive Date:	2010-03-11 00:00:00.0
Handler Name:	WESTERN PETERBILT INC 20TH ST E
Federal Waste Generator Description:	Not a generator, verified
State District Owner:	WA
Large Quantity Handler of Universal Waste:	No
Recognized Trader Importer:	No
Recognized Trader Exporter:	No
Spent Lead Acid Battery Importer:	No
Spent Lead Acid Battery Exporter:	No
Current Record:	No
Non Storage Recycler Activity:	Not reported
Electronic Manifest Broker:	Not reported

Receive Date:	2006-04-07 00:00:00.0
Handler Name:	WESTERN PETERBILT INC 20TH ST E
Federal Waste Generator Description:	Not a generator, verified
State District Owner:	WA
Large Quantity Handler of Universal Waste:	No
Recognized Trader Importer:	No
Recognized Trader Exporter:	No
Spent Lead Acid Battery Importer:	No
Spent Lead Acid Battery Exporter:	No
Current Record:	No
Non Storage Recycler Activity:	Not reported
Electronic Manifest Broker:	Not reported

Receive Date:	2011-03-25 00:00:00.0
Handler Name:	WESTERN PETERBILT INC 20TH ST E
Federal Waste Generator Description:	Conditionally Exempt Small Quantity Generator
State District Owner:	WA
Large Quantity Handler of Universal Waste:	No
Recognized Trader Importer:	No
Recognized Trader Exporter:	No
Spent Lead Acid Battery Importer:	No
Spent Lead Acid Battery Exporter:	No
Current Record:	No
Non Storage Recycler Activity:	Not reported
Electronic Manifest Broker:	Not reported

Receive Date:	1999-06-29 00:00:00.0
Handler Name:	WESTERN PETERBILT INC 20TH ST E
Federal Waste Generator Description:	Conditionally Exempt Small Quantity Generator

WESTERN PETERBILT LLC (Continued) **1001600501**

State District Owner:	WA
Large Quantity Handler of Universal Waste:	No
Recognized Trader Importer:	No
Recognized Trader Exporter:	No
Spent Lead Acid Battery Importer:	No
Spent Lead Acid Battery Exporter:	No
Current Record:	No
Non Storage Recycler Activity:	Not reported
Electronic Manifest Broker:	Not reported

Receive Date:	2000-07-05 00:00:00.0
Handler Name:	WESTERN PETERBILT INC 20TH ST E
Federal Waste Generator Description:	Small Quantity Generator
State District Owner:	WA
Large Quantity Handler of Universal Waste:	No
Recognized Trader Importer:	No
Recognized Trader Exporter:	No
Spent Lead Acid Battery Importer:	No
Spent Lead Acid Battery Exporter:	No
Current Record:	No
Non Storage Recycler Activity:	Not reported
Electronic Manifest Broker:	Not reported

Receive Date:	2001-03-30 00:00:00.0
Handler Name:	WESTERN PETERBILT INC 20TH ST E
Federal Waste Generator Description:	Small Quantity Generator
State District Owner:	WA
Large Quantity Handler of Universal Waste:	No
Recognized Trader Importer:	No
Recognized Trader Exporter:	No
Spent Lead Acid Battery Importer:	No
Spent Lead Acid Battery Exporter:	No
Current Record:	No
Non Storage Recycler Activity:	Not reported
Electronic Manifest Broker:	Not reported

Receive Date:	2002-05-24 00:00:00.0
Handler Name:	WESTERN PETERBILT INC 20TH ST E
Federal Waste Generator Description:	Not a generator, verified
State District Owner:	WA
Large Quantity Handler of Universal Waste:	No
Recognized Trader Importer:	No
Recognized Trader Exporter:	No
Spent Lead Acid Battery Importer:	No
Spent Lead Acid Battery Exporter:	No
Current Record:	No
Non Storage Recycler Activity:	Not reported
Electronic Manifest Broker:	Not reported

Receive Date:	2003-02-11 00:00:00.0
Handler Name:	WESTERN PETERBILT INC 20TH ST E
Federal Waste Generator Description:	Not a generator, verified
State District Owner:	WA
Large Quantity Handler of Universal Waste:	No
Recognized Trader Importer:	No
Recognized Trader Exporter:	No
Spent Lead Acid Battery Importer:	No

WESTERN PETERBILT LLC (Continued) **1001600501**

Spent Lead Acid Battery Exporter:	No
Current Record:	No
Non Storage Recycler Activity:	Not reported
Electronic Manifest Broker:	Not reported
Receive Date:	2004-03-01 00:00:00.0
Handler Name:	WESTERN PETERBILT INC 20TH ST E
Federal Waste Generator Description:	Not a generator, verified
State District Owner:	WA
Large Quantity Handler of Universal Waste:	No
Recognized Trader Importer:	No
Recognized Trader Exporter:	No
Spent Lead Acid Battery Importer:	No
Spent Lead Acid Battery Exporter:	No
Current Record:	No
Non Storage Recycler Activity:	Not reported
Electronic Manifest Broker:	Not reported
Receive Date:	2005-05-06 00:00:00.0
Handler Name:	WESTERN PETERBILT INC 20TH ST E
Federal Waste Generator Description:	Not a generator, verified
State District Owner:	WA
Large Quantity Handler of Universal Waste:	No
Recognized Trader Importer:	No
Recognized Trader Exporter:	No
Spent Lead Acid Battery Importer:	No
Spent Lead Acid Battery Exporter:	No
Current Record:	No
Non Storage Recycler Activity:	Not reported
Electronic Manifest Broker:	Not reported
Receive Date:	2006-04-07 00:00:00.0
Handler Name:	WESTERN PETERBILT INC 20TH ST E
Federal Waste Generator Description:	Not a generator, verified
State District Owner:	WA
Large Quantity Handler of Universal Waste:	No
Recognized Trader Importer:	No
Recognized Trader Exporter:	No
Spent Lead Acid Battery Importer:	No
Spent Lead Acid Battery Exporter:	No
Current Record:	No
Non Storage Recycler Activity:	Not reported
Electronic Manifest Broker:	Not reported
Receive Date:	2007-04-02 00:00:00.0
Handler Name:	WESTERN PETERBILT INC 20TH ST E
Federal Waste Generator Description:	Not a generator, verified
State District Owner:	WA
Large Quantity Handler of Universal Waste:	No
Recognized Trader Importer:	No
Recognized Trader Exporter:	No
Spent Lead Acid Battery Importer:	No
Spent Lead Acid Battery Exporter:	No
Current Record:	No
Non Storage Recycler Activity:	Not reported
Electronic Manifest Broker:	Not reported

WESTERN PETERBILT LLC (Continued) **1001600501**

Receive Date:	2008-03-03 00:00:00.0
Handler Name:	WESTERN PETERBILT INC 20TH ST E
Federal Waste Generator Description:	Not a generator, verified
State District Owner:	WA
Large Quantity Handler of Universal Waste:	No
Recognized Trader Importer:	No
Recognized Trader Exporter:	No
Spent Lead Acid Battery Importer:	No
Spent Lead Acid Battery Exporter:	No
Current Record:	No
Non Storage Recycler Activity:	Not reported
Electronic Manifest Broker:	Not reported

Receive Date:	2009-04-02 00:00:00.0
Handler Name:	WESTERN PETERBILT INC 20TH ST E
Federal Waste Generator Description:	Not a generator, verified
State District Owner:	WA
Large Quantity Handler of Universal Waste:	No
Recognized Trader Importer:	No
Recognized Trader Exporter:	No
Spent Lead Acid Battery Importer:	No
Spent Lead Acid Battery Exporter:	No
Current Record:	No
Non Storage Recycler Activity:	Not reported
Electronic Manifest Broker:	Not reported

Receive Date:	2009-04-10 00:00:00.0
Handler Name:	WESTERN PETERBILT INC 20TH ST E
Federal Waste Generator Description:	Not a generator, verified
State District Owner:	WA
Large Quantity Handler of Universal Waste:	No
Recognized Trader Importer:	No
Recognized Trader Exporter:	No
Spent Lead Acid Battery Importer:	No
Spent Lead Acid Battery Exporter:	No
Current Record:	No
Non Storage Recycler Activity:	Not reported
Electronic Manifest Broker:	Not reported

Receive Date:	2010-03-11 00:00:00.0
Handler Name:	WESTERN PETERBILT INC 20TH ST E
Federal Waste Generator Description:	Not a generator, verified
State District Owner:	WA
Large Quantity Handler of Universal Waste:	No
Recognized Trader Importer:	No
Recognized Trader Exporter:	No
Spent Lead Acid Battery Importer:	No
Spent Lead Acid Battery Exporter:	No
Current Record:	No
Non Storage Recycler Activity:	Not reported
Electronic Manifest Broker:	Not reported

Receive Date:	2011-03-25 00:00:00.0
Handler Name:	WESTERN PETERBILT INC 20TH ST E
Federal Waste Generator Description:	Conditionally Exempt Small Quantity Generator
State District Owner:	WA
Large Quantity Handler of Universal Waste:	No

WESTERN PETERBILT LLC (Continued) **1001600501**

Recognized Trader Importer:	No
Recognized Trader Exporter:	No
Spent Lead Acid Battery Importer:	No
Spent Lead Acid Battery Exporter:	No
Current Record:	No
Non Storage Recycler Activity:	Not reported
Electronic Manifest Broker:	Not reported

Receive Date:	2013-03-21 00:00:00.0
Handler Name:	WESTERN PETERBILT INC 20TH ST E
Federal Waste Generator Description:	Conditionally Exempt Small Quantity Generator
State District Owner:	WA
Large Quantity Handler of Universal Waste:	No
Recognized Trader Importer:	No
Recognized Trader Exporter:	No
Spent Lead Acid Battery Importer:	No
Spent Lead Acid Battery Exporter:	No
Current Record:	No
Non Storage Recycler Activity:	Not reported
Electronic Manifest Broker:	Not reported

Receive Date:	2013-03-21 00:00:00.0
Handler Name:	WESTERN PETERBILT INC 20TH ST E
Federal Waste Generator Description:	Not a generator, verified
State District Owner:	WA
Large Quantity Handler of Universal Waste:	No
Recognized Trader Importer:	No
Recognized Trader Exporter:	No
Spent Lead Acid Battery Importer:	No
Spent Lead Acid Battery Exporter:	No
Current Record:	No
Non Storage Recycler Activity:	Not reported
Electronic Manifest Broker:	Not reported

Receive Date:	2014-03-21 00:00:00.0
Handler Name:	WESTERN PETERBILT INC 20TH ST E
Federal Waste Generator Description:	Not a generator, verified
State District Owner:	WA
Large Quantity Handler of Universal Waste:	No
Recognized Trader Importer:	No
Recognized Trader Exporter:	No
Spent Lead Acid Battery Importer:	No
Spent Lead Acid Battery Exporter:	No
Current Record:	No
Non Storage Recycler Activity:	Not reported
Electronic Manifest Broker:	Not reported

Receive Date:	2015-01-20 00:00:00.0
Handler Name:	WESTERN PETERBILT INC 20TH ST E
Federal Waste Generator Description:	Not a generator, verified
State District Owner:	WA
Large Quantity Handler of Universal Waste:	No
Recognized Trader Importer:	No
Recognized Trader Exporter:	No
Spent Lead Acid Battery Importer:	No
Spent Lead Acid Battery Exporter:	No
Current Record:	No

WESTERN PETERBILT LLC (Continued) **1001600501**

Non Storage Recycler Activity:	Not reported
Electronic Manifest Broker:	Not reported
Receive Date:	2016-03-21 00:00:00.0
Handler Name:	WESTERN PETERBILT INC 20TH ST E
Federal Waste Generator Description:	Not a generator, verified
State District Owner:	WA
Large Quantity Handler of Universal Waste:	No
Recognized Trader Importer:	No
Recognized Trader Exporter:	No
Spent Lead Acid Battery Importer:	No
Spent Lead Acid Battery Exporter:	No
Current Record:	No
Non Storage Recycler Activity:	Not reported
Electronic Manifest Broker:	Not reported
Receive Date:	2017-03-27 00:00:00.0
Handler Name:	WESTERN PETERBILT INC 20TH ST E
Federal Waste Generator Description:	Not a generator, verified
State District Owner:	WA
Large Quantity Handler of Universal Waste:	No
Recognized Trader Importer:	No
Recognized Trader Exporter:	No
Spent Lead Acid Battery Importer:	No
Spent Lead Acid Battery Exporter:	No
Current Record:	No
Non Storage Recycler Activity:	Not reported
Electronic Manifest Broker:	Not reported
Receive Date:	2018-02-20 00:00:00.0
Handler Name:	WESTERN PETERBILT LLC
Federal Waste Generator Description:	Not a generator, verified
State District Owner:	WA
Large Quantity Handler of Universal Waste:	No
Recognized Trader Importer:	No
Recognized Trader Exporter:	No
Spent Lead Acid Battery Importer:	No
Spent Lead Acid Battery Exporter:	No
Current Record:	No
Non Storage Recycler Activity:	Not reported
Electronic Manifest Broker:	Not reported
Receive Date:	2019-02-27 00:00:00.0
Handler Name:	WESTERN PETERBILT LLC
Federal Waste Generator Description:	Not a generator, verified
State District Owner:	WA
Large Quantity Handler of Universal Waste:	No
Recognized Trader Importer:	No
Recognized Trader Exporter:	No
Spent Lead Acid Battery Importer:	No
Spent Lead Acid Battery Exporter:	No
Current Record:	Yes
Non Storage Recycler Activity:	Not reported
Electronic Manifest Broker:	Not reported
Receive Date:	2003-12-31 00:00:00.0
Handler Name:	WESTERN PETERBILT INC 20TH ST E

WESTERN PETERBILT LLC (Continued) **1001600501**

Federal Waste Generator Description:	Not a generator, verified
State District Owner:	WA
Large Quantity Handler of Universal Waste:	No
Recognized Trader Importer:	No
Recognized Trader Exporter:	No
Spent Lead Acid Battery Importer:	No
Spent Lead Acid Battery Exporter:	No
Current Record:	No
Non Storage Recycler Activity:	Not reported
Electronic Manifest Broker:	Not reported

Receive Date:	2005-12-31 00:00:00.0
Handler Name:	WESTERN PETERBILT INC 20TH ST E
Federal Waste Generator Description:	Not a generator, verified
State District Owner:	WA
Large Quantity Handler of Universal Waste:	No
Recognized Trader Importer:	No
Recognized Trader Exporter:	No
Spent Lead Acid Battery Importer:	No
Spent Lead Acid Battery Exporter:	No
Current Record:	No
Non Storage Recycler Activity:	Not reported
Electronic Manifest Broker:	Not reported

Receive Date:	2007-12-31 00:00:00.0
Handler Name:	WESTERN PETERBILT INC 20TH ST E
Federal Waste Generator Description:	Not a generator, verified
State District Owner:	WA
Large Quantity Handler of Universal Waste:	No
Recognized Trader Importer:	No
Recognized Trader Exporter:	No
Spent Lead Acid Battery Importer:	No
Spent Lead Acid Battery Exporter:	No
Current Record:	No
Non Storage Recycler Activity:	Not reported
Electronic Manifest Broker:	Not reported

List of NAICS Codes and Descriptions:

NAICS Code:	44111
NAICS Description:	NEW CAR DEALERS

NAICS Code:	441110
NAICS Description:	NEW CAR DEALERS

Facility Has Received Notices of Violation:

Found Violation:	No
Agency Which Determined Violation:	Not reported
Violation Short Description:	Not reported
Date Violation was Determined:	Not reported
Actual Return to Compliance Date:	Not reported
Return to Compliance Qualifier:	Not reported
Violation Responsible Agency:	Not reported
Scheduled Compliance Date:	Not reported
Enforcement Identifier:	Not reported
Date of Enforcement Action:	Not reported
Enforcement Responsible Agency:	Not reported

WESTERN PETERBILT LLC (Continued) **1001600501**

Enforcement Docket Number:	Not reported
Enforcement Attorney:	Not reported
Corrective Action Component:	Not reported
Appeal Initiated Date:	Not reported
Appeal Resolution Date:	Not reported
Disposition Status Date:	Not reported
Disposition Status:	Not reported
Disposition Status Description:	Not reported
Consent/Final Order Sequence Number:	Not reported
Consent/Final Order Respondent Name:	Not reported
Consent/Final Order Lead Agency:	Not reported
Enforcement Type:	Not reported
Enforcement Responsible Person:	Not reported
Enforcement Responsible Sub-Organization:	Not reported
SEP Sequence Number:	Not reported
SEP Expenditure Amount:	Not reported
SEP Scheduled Completion Date:	Not reported
SEP Actual Date:	Not reported
SEP Defaulted Date:	Not reported
SEP Type:	Not reported
SEP Type Description:	Not reported
Proposed Amount:	Not reported
Final Monetary Amount:	Not reported
Paid Amount:	Not reported
Final Count:	Not reported
Final Amount:	Not reported

Found Violation:	Yes
Agency Which Determined Violation:	State
Violation Short Description:	Generators - General
Date Violation was Determined:	2002-03-12 00:00:00.0
Actual Return to Compliance Date:	2003-12-31 00:00:00.0
Return to Compliance Qualifier:	Not Resolved
Violation Responsible Agency:	State
Scheduled Compliance Date:	2002-08-06 00:00:00.0
Enforcement Identifier:	001
Date of Enforcement Action:	2002-03-12 00:00:00.0
Enforcement Responsible Agency:	State
Enforcement Docket Number:	Not reported
Enforcement Attorney:	Not reported
Corrective Action Component:	No
Appeal Initiated Date:	Not reported
Appeal Resolution Date:	Not reported
Disposition Status Date:	Not reported
Disposition Status:	Not reported
Disposition Status Description:	Not reported
Consent/Final Order Sequence Number:	Not reported
Consent/Final Order Respondent Name:	Not reported
Consent/Final Order Lead Agency:	Not reported
Enforcement Type:	WRITTEN INFORMAL
Enforcement Responsible Person:	WADES
Enforcement Responsible Sub-Organization:	SW
SEP Sequence Number:	Not reported
SEP Expenditure Amount:	Not reported
SEP Scheduled Completion Date:	Not reported
SEP Actual Date:	Not reported
SEP Defaulted Date:	Not reported

WESTERN PETERBILT LLC (Continued) **1001600501**

SEP Type: Not reported
SEP Type Description: Not reported
Proposed Amount: Not reported
Final Monetary Amount: Not reported
Paid Amount: Not reported
Final Count: Not reported
Final Amount: Not reported

Evaluation Action Summary:
Evaluation Date: 2001-12-05 00:00:00.0
Evaluation Responsible Agency: State
Found Violation: No
Evaluation Type Description: FOCUSED COMPLIANCE INSPECTION
Evaluation Responsible Person Identifier: WADES
Evaluation Responsible Sub-Organization: SW
Actual Return to Compliance Date: Not reported
Scheduled Compliance Date: Not reported
Date of Request: Not reported
Date Response Received: Not reported
Request Agency: Not reported
Former Citation: Not reported

Evaluation Date: 2002-03-12 00:00:00.0
Evaluation Responsible Agency: State
Found Violation: Yes
Evaluation Type Description: COMPLIANCE EVALUATION INSPECTION ON-SITE
Evaluation Responsible Person Identifier: WADES
Evaluation Responsible Sub-Organization: SW
Actual Return to Compliance Date: 2003-12-31 00:00:00.0
Scheduled Compliance Date: 2002-08-06 00:00:00.0
Date of Request: Not reported
Date Response Received: Not reported
Request Agency: Not reported
Former Citation: Not reported

FINDS:
Registry ID: 110005395688

Click Here:

Environmental Interest/Information System:
Washington Facility / Site Identification System (WA-FSIS) provides a means to query and display data maintained by the Washington Department of Ecology. This system contains key information for each facility/site that is currently, or has been, of interest to the Air Quality, Dam Safety, Hazardous Waste, Toxics Cleanup, and Water Quality Programs.
RCRAInfo is a national information system that supports the Resource Conservation and Recovery Act (RCRA) program through the tracking of events and activities related to facilities that generate, transport, and treat, store, or dispose of hazardous waste. RCRAInfo allows RCRA program staff to track the notification, permit, compliance, and corrective action activities required under RCRA.
HAZARDOUS WASTE BIENNIAL REPORTER

WESTERN PETERBILT LLC (Continued) **1001600501**

Click this hyperlink while viewing on your computer to access additional FINDS: detail in the EDR Site Report.

ECHO:

Envid:	1001600501
Registry ID:	110005395688
DFR URL:	http://echo.epa.gov/detailed-facility-report?fid=110005395688
Name:	WESTERN PETERBILT LLC
Address:	3443 20TH ST E
City,State,Zip:	FIFE, WA 98424

WA MANIFEST:

Name:	WESTERN PETERBILT INC 20TH ST E
Address:	3443 20TH ST E
City,State,Zip:	FIFE, WA 98424
Facility Address 2:	Not reported
Facility ID:	71198179
EPA ID:	WAH000008912
NAICS:	441110
State Waste Code Desc:	Not reported
Federal Waste Code Desc:	Not reported
Form Comm:	Not reported
Data Year:	2016
Permit by Rule:	False
Mailing Address 2:	Not reported
Treatment by Generator:	False
Mixed Radioactive Waste:	False
Importer of Hazardous Waste:	False
Immediate Recycler:	False
Treatment/Storage/Disposal/Recycling Facility:	False
Generator of Dangerous Fuel Waste:	False
Generator Marketing to Burner:	False
Other Marketers (i.e., blender, distributor, etc.):	False
Utility Boiler Burner:	False
Industry Boiler Burner:	False
Industrial Furnace:	False
Smelter Defferal:	False
Universal Waste:	Not reported
Off-Specification:	Not reported
LN Address 2:	Not reported
Tax Reg #:	600471845
Business Type:	Not reported
Mail Name:	Western Peterbilt Inc
Mailing Address:	3443 20TH ST E
Mailing City,State,Zip:	FIFE, WA 98424
Legal Organization Name:	Western Peterbilt Inc 20th St E
Legal Organization Type:	Private
Legal Contact:	James Coles
Legal Address:	PO Box 24065
Legal Address 2:	Not reported
Legal City,State,Zip:	SEATTLE, WA 98124
Legal Phone Number:	(206)624-7383 2246
Legal Effective Date:	06/29/1999
Land Organization Name:	Western Peterbilt Inc 20th St E
Land Organization Type:	Private
Land Contact:	Not reported

WESTERN PETERBILT LLC (Continued) **1001600501**

Land Address:	PO Box 24065
Land City,State,Zip:	SEATTLE, WA 98124
Land Phone Number:	(206)624-7383 2246
Operator Organization Name:	Western Peterbilt Inc 20th St E
Operator Organization Type:	Private
Operator:	Stanley Steele
Operator Address:	PO Box 24065
Operator Address 2:	Not reported
Operator City,State,Zip:	Tacoma, WA 98424
Operator Phone Number:	(253) 922-7922
Operator Effective Date:	06/29/1999
Site Contact:	Stanley Steele
Site Contact Address:	PO Box 24065
Contact City,State,Zip:	Tacoma, WA 98424
Site Contact Phone Number:	(253) 922-7922
Site Contact Email:	ssteele@westernpeterbilt.com
Gen Status Code:	XQG
Monthly Generation:	False
Batch Generation:	False
One Time Generation:	False
Transport Own Waste:	False
Tranports Other Waste:	False
Recycler Onsite:	False
Transfer Facility:	False
Other Exemption:	Not reported
UW Battery Gen:	False
Used Oil Transporter:	False
Used Oil Transfer Facility:	False
Used Oil Processor:	False
Used Oil Refiner:	False
Used Oil Fuel Marketer Directs Shipments:	False
Used Oil Fuel Marketer Meets Specs:	False
Site Contact Address 2:	Not reported

Name:	WESTERN PETERBILT INC 20TH ST E
Address:	3443 20TH ST E
City,State,Zip:	FIFE, WA 98424
Facility Address 2:	Not reported
Facility ID:	71198179
EPA ID:	WAH000008912
NAICS:	441110
State Waste Code Desc:	Not reported
Federal Waste Code Desc:	Not reported
Form Comm:	Not reported
Data Year:	2015
Permit by Rule:	False
Mailing Address 2:	Not reported
Treatment by Generator:	False
Mixed Radioactive Waste:	False
Importer of Hazardous Waste:	False
Immediate Recycler:	False
Treatment/Storage/Disposal/Recycling Facility:	False
Generator of Dangerous Fuel Waste:	False
Generator Marketing to Burner:	False
Other Marketers (i.e., blender, distributor, etc.):	False
Utility Boiler Burner:	False
Industry Boiler Burner:	False

WESTERN PETERBILT LLC (Continued) **1001600501**

Industrial Furnace:	False
Smelter Defferal:	False
Universal Waste:	Not reported
Off-Specification:	Not reported
LN Address 2:	Not reported
Tax Reg #:	600471845
Business Type:	Not reported
Mail Name:	Western Peterbilt Inc
Mailing Address:	3443 20TH ST E
Mailing City,State,Zip:	FIFE, WA 98424
Legal Organization Name:	Western Peterbilt Inc 20th St E
Legal Organization Type:	Private
Legal Contact:	James Coles
Legal Address:	PO Box 24065
Legal Address 2:	Not reported
Legal City,State,Zip:	SEATTLE, WA 98124
Legal Phone Number:	(206)624-7383 2246
Legal Effective Date:	06/29/1999
Land Organization Name:	Western Peterbilt Inc 20th St E
Land Organization Type:	Private
Land Contact:	Not reported
Land Address:	PO Box 24065
Land City,State,Zip:	SEATTLE, WA 98124
Land Phone Number:	(206)624-7383 2246
Operator Organization Name:	Western Peterbilt Inc 20th St E
Operator Organization Type:	Private
Operator:	Stanley Steele
Operator Address:	PO Box 24065
Operator Address 2:	Not reported
Operator City,State,Zip:	Tacoma, WA 98424
Operator Phone Number:	(253) 922-7922
Operator Effective Date:	06/29/1999
Site Contact:	Stanley Steele
Site Contact Address:	PO Box 24065
Contact City,State,Zip:	Tacoma, WA 98424
Site Contact Phone Number:	(253) 922-7922
Site Contact Email:	ssteele@westernpeterbilt.com
Gen Status Code:	XQG
Monthly Generation:	False
Batch Generation:	False
One Time Generation:	False
Transport Own Waste:	False
Tranports Other Waste:	False
Recycler Onsite:	False
Transfer Facility:	False
Other Exemption:	Not reported
UW Battery Gen:	False
Used Oil Transporter:	False
Used Oil Transfer Facility:	False
Used Oil Processor:	False
Used Oil Refiner:	False
Used Oil Fuel Marketer Directs Shipments:	False
Used Oil Fuel Marketer Meets Specs:	False
Site Contact Address 2:	Not reported
Name:	WESTERN PETERBILT INC 20TH ST E
Address:	3443 20TH ST E

WESTERN PETERBILT LLC (Continued) **1001600501**

City,State,Zip:	FIFE, WA 98424
Facility Address 2:	Not reported
Facility ID:	71198179
EPA ID:	WAH000008912
NAICS:	441110
State Waste Code Desc:	Not reported
Federal Waste Code Desc:	Not reported
Form Comm:	Not reported
Data Year:	2014
Permit by Rule:	False
Mailing Address 2:	Not reported
Treatment by Generator:	False
Mixed Radioactive Waste:	False
Importer of Hazardous Waste:	False
Immediate Recycler:	False
Treatment/Storage/Disposal/Recycling Facility:	False
Generator of Dangerous Fuel Waste:	False
Generator Marketing to Burner:	False
Other Marketers (i.e., blender, distributor, etc.):	False
Utility Boiler Burner:	False
Industry Boiler Burner:	False
Industrial Furnace:	False
Smelter Defferal:	False
Universal Waste:	Not reported
Off-Specification:	Not reported
LN Address 2:	Not reported
Tax Reg #:	600471845
Business Type:	Not reported
Mail Name:	Western Peterbilt Inc
Mailing Address:	3443 20TH ST E
Mailing City,State,Zip:	FIFE, WA 98424
Legal Organization Name:	Western Peterbilt Inc 20th St E
Legal Organization Type:	Private
Legal Contact:	James Coles
Legal Address:	PO Box 24065
Legal Address 2:	Not reported
Legal City,State,Zip:	SEATTLE, WA 98124
Legal Phone Number:	(206)624-7383 2246
Legal Effective Date:	06/29/1999
Land Organization Name:	Western Peterbilt Inc 20th St E
Land Organization Type:	Private
Land Contact:	Not reported
Land Address:	PO Box 24065
Land City,State,Zip:	SEATTLE, WA 98124
Land Phone Number:	(206)624-7383 2246
Operator Organization Name:	Western Peterbilt Inc 20th St E
Operator Organization Type:	Private
Operator:	Vanda Moore
Operator Address:	PO Box 24065
Operator Address 2:	Not reported
Operator City,State,Zip:	Tacoma, WA 98424
Operator Phone Number:	(253) 922 1719
Operator Effective Date:	06/29/1999
Site Contact:	Vanda Moore
Site Contact Address:	PO Box 24065
Contact City,State,Zip:	Tacoma, WA 98424
Site Contact Phone Number:	(253) 253 1719

WESTERN PETERBILT LLC (Continued) **1001600501**

Site Contact Email:	vmoore@westernpeterbilt.com
Gen Status Code:	XQG
Monthly Generation:	False
Batch Generation:	False
One Time Generation:	False
Transport Own Waste:	False
Tranports Other Waste:	False
Recycler Onsite:	False
Transfer Facility:	False
Other Exemption:	Not reported
UW Battery Gen:	False
Used Oil Transporter:	False
Used Oil Transfer Facility:	False
Used Oil Processor:	False
Used Oil Refiner:	False
Used Oil Fuel Marketer Directs Shipments:	False
Used Oil Fuel Marketer Meets Specs:	False
Site Contact Address 2:	Not reported

Name:	WESTERN PETERBILT INC 20TH ST E
Address:	3443 20TH ST E
City,State,Zip:	FIFE, WA 98424
Facility Address 2:	Not reported
Facility ID:	71198179
EPA ID:	WAH000008912
NAICS:	441110
State Waste Code Desc:	Not reported
Federal Waste Code Desc:	Not reported
Form Comm:	Not reported
Data Year:	2013
Permit by Rule:	False
Mailing Address 2:	Not reported
Treatment by Generator:	False
Mixed Radioactive Waste:	False
Importer of Hazardous Waste:	False
Immediate Recycler:	False
Treatment/Storage/Disposal/Recycling Facility:	False
Generator of Dangerous Fuel Waste:	False
Generator Marketing to Burner:	False
Other Marketers (i.e., blender, distributor, etc.):	False
Utility Boiler Burner:	False
Industry Boiler Burner:	False
Industrial Furnace:	False
Smelter Defferal:	False
Universal Waste:	Not reported
Off-Specification:	Not reported
LN Address 2:	Not reported
Tax Reg #:	600471845
Business Type:	Not reported
Mail Name:	Western Peterbilt Inc
Mailing Address:	3443 20TH ST E
Mailing City,State,Zip:	FIFE, WA 98424
Legal Organization Name:	Western Peterbilt Inc 20th St E
Legal Organization Type:	Private
Legal Contact:	James Coles
Legal Address:	PO Box 24065
Legal Address 2:	Not reported

WESTERN PETERBILT LLC (Continued) **1001600501**

Legal City,State,Zip:	SEATTLE, WA 98124
Legal Phone Number:	(206)624-7383 2246
Legal Effective Date:	06/29/1999
Land Organization Name:	Western Peterbilt Inc 20th St E
Land Organization Type:	Private
Land Contact:	Not reported
Land Address:	PO Box 24065
Land City,State,Zip:	SEATTLE, WA 98124
Land Phone Number:	(206)624-7383 2246
Operator Organization Name:	Western Peterbilt Inc 20th St E
Operator Organization Type:	Private
Operator:	Vanda Moore
Operator Address:	PO Box 24065
Operator Address 2:	Not reported
Operator City,State,Zip:	Tacoma, WA 98424
Operator Phone Number:	(253) 922 1719
Operator Effective Date:	06/29/1999
Site Contact:	Vanda Moore
Site Contact Address:	PO Box 24065
Contact City,State,Zip:	Tacoma, WA 98424
Site Contact Phone Number:	(253) 253 1719
Site Contact Email:	vmoore@westernpeterbilt.com
Gen Status Code:	XQG
Monthly Generation:	False
Batch Generation:	False
One Time Generation:	False
Transport Own Waste:	False
Tranports Other Waste:	False
Recycler Onsite:	False
Transfer Facility:	False
Other Exemption:	Not reported
UW Battery Gen:	False
Used Oil Transporter:	False
Used Oil Transfer Facility:	False
Used Oil Processor:	False
Used Oil Refiner:	False
Used Oil Fuel Marketer Directs Shipments:	False
Used Oil Fuel Marketer Meets Specs:	False
Site Contact Address 2:	Not reported

Name:	WESTERN PETERBILT INC 20TH ST E
Address:	3443 20TH ST E
City,State,Zip:	FIFE, WA 98424
Facility Address 2:	Not reported
Facility ID:	71198179
EPA ID:	WAH000008912
NAICS:	441110
State Waste Code Desc:	Not reported
Federal Waste Code Desc:	Not reported
Form Comm:	Not reported
Data Year:	2012
Permit by Rule:	False
Mailing Address 2:	Not reported
Treatment by Generator:	False
Mixed Radioactive Waste:	False
Importer of Hazardous Waste:	False
Immediate Recycler:	False

WESTERN PETERBILT LLC (Continued) **1001600501**

Treatment/Storage/Disposal/Recycling Facility:	False
Generator of Dangerous Fuel Waste:	False
Generator Marketing to Burner:	False
Other Marketers (i.e., blender, distributor, etc.):	False
Utility Boiler Burner:	False
Industry Boiler Burner:	False
Industrial Furnace:	False
Smelter Defferal:	False
Universal Waste:	Not reported
Off-Specification:	Not reported
LN Address 2:	Not reported
Tax Reg #:	600471845
Business Type:	Not reported
Mail Name:	Western Peterbilt Inc
Mailing Address:	3443 20TH ST E
Mailing City,State,Zip:	FIFE, WA 98424
Legal Organization Name:	Western Peterbilt Inc 20th St E
Legal Organization Type:	Private
Legal Contact:	James Coles
Legal Address:	PO Box 24065
Legal Address 2:	Not reported
Legal City,State,Zip:	SEATTLE, WA 98124
Legal Phone Number:	(206)624-7383 2246
Legal Effective Date:	06/29/1999
Land Organization Name:	Western Peterbilt Inc 20th St E
Land Organization Type:	Private
Land Contact:	Not reported
Land Address:	PO Box 24065
Land City,State,Zip:	SEATTLE, WA 98124
Land Phone Number:	(206)624-7383 2246
Operator Organization Name:	Western Peterbilt Inc 20th St E
Operator Organization Type:	Private
Operator:	Ron L Molnar
Operator Address:	PO Box 24065
Operator Address 2:	Not reported
Operator City,State,Zip:	SEATTLE, WA 98124
Operator Phone Number:	(206)624-7383 2246
Operator Effective Date:	06/29/1999
Site Contact:	Ron L Molnar
Site Contact Address:	3443 20TH ST E
Contact City,State,Zip:	FIFE, WA 98424
Site Contact Phone Number:	(253)922-1719 2343
Site Contact Email:	smiller@westernpeterbilt.com
Gen Status Code:	XQG
Monthly Generation:	False
Batch Generation:	False
One Time Generation:	False
Transport Own Waste:	False
Tranports Other Waste:	False
Recycler Onsite:	False
Transfer Facility:	False
Other Exemption:	Not reported
UW Battery Gen:	False
Used Oil Transporter:	False
Used Oil Transfer Facility:	False
Used Oil Processor:	False
Used Oil Refiner:	False

WESTERN PETERBILT LLC (Continued) **1001600501**

Used Oil Fuel Marketer Directs Shipments:		False
Used Oil Fuel Marketer Meets Specs:		False
Site Contact Address 2:		Not reported
Name:		WESTERN PETERBILT INC 20TH ST E
Address:		3443 20TH ST E
City,State,Zip:		FIFE, WA 98424
Facility Address 2:		Not reported
Facility ID:		71198179
EPA ID:		WAH000008912
NAICS:		441110
State Waste Code Desc:		Not reported
Federal Waste Code Desc:	D006	
Form Comm:		Not reported
Data Year:		2010
Permit by Rule:		False
Mailing Address 2:		Not reported
Treatment by Generator:		False
Mixed Radioactive Waste:		False
Importer of Hazardous Waste:		False
Immediate Recycler:		False
Treatment/Storage/Disposal/Recycling Facility:		False
Generator of Dangerous Fuel Waste:		False
Generator Marketing to Burner:		False
Other Marketers (i.e., blender, distributor, etc.):		False
Utility Boiler Burner:		False
Industry Boiler Burner:		False
Industrial Furnace:		False
Smelter Defferal:		False
Universal Waste:		Not reported
Off-Specification:		Industrial Furnace
LN Address 2:		Not reported
Tax Reg #:		600471845
Business Type:		Not reported
Mail Name:		Western Peterbilt Inc
Mailing Address:		3443 20TH ST E
Mailing City,State,Zip:		FIFE, WA 98424
Legal Organization Name:		Western Peterbilt Inc 20th St E
Legal Organization Type:		Private
Legal Contact:		James Coles
Legal Address:		PO Box 24065
Legal Address 2:		Not reported
Legal City,State,Zip:		SEATTLE, WA 98124
Legal Phone Number:		(206)624-7383 2246
Legal Effective Date:		06/29/1999
Land Organization Name:		Western Peterbilt Inc 20th St E
Land Organization Type:		Private
Land Contact:		Not reported
Land Address:		PO Box 24065
Land City,State,Zip:		SEATTLE, WA 98124
Land Phone Number:		(206)624-7383 2246
Operator Organization Name:		Western Peterbilt Inc 20th St E
Operator Organization Type:		Private
Operator:		Ron L Molnar
Operator Address:		PO Box 24065
Operator Address 2:		Not reported
Operator City,State,Zip:		SEATTLE, WA 98124

WESTERN PETERBILT LLC (Continued) **1001600501**

Operator Phone Number:	(206)624-7383 2246
Operator Effective Date:	06/29/1999
Site Contact:	Ron L Molnar
Site Contact Address:	3443 20TH ST E
Contact City,State,Zip:	FIFE, WA 98424
Site Contact Phone Number:	(253)922-1719 2343
Site Contact Email:	smiller@westernpeterbilt.com
Gen Status Code:	SQG
Monthly Generation:	False
Batch Generation:	True
One Time Generation:	False
Transport Own Waste:	False
Tranports Other Waste:	False
Recycler Onsite:	False
Transfer Facility:	False
Other Exemption:	Not reported
UW Battery Gen:	False
Used Oil Transporter:	False
Used Oil Transfer Facility:	False
Used Oil Processor:	False
Used Oil Refiner:	False
Used Oil Fuel Marketer Directs Shipments:	False
Used Oil Fuel Marketer Meets Specs:	False
Site Contact Address 2:	Not reported

Name:	WESTERN PETERBILT INC 20TH ST E
Address:	3443 20TH ST E
City,State,Zip:	FIFE, WA 98424
Facility Address 2:	Not reported
Facility ID:	71198179
EPA ID:	WAH000008912
NAICS:	441110
State Waste Code Desc:	Not reported
Federal Waste Code Desc:	Not reported
Form Comm:	Not reported
Data Year:	2009
Permit by Rule:	False
Mailing Address 2:	Not reported
Treatment by Generator:	False
Mixed Radioactive Waste:	False
Importer of Hazardous Waste:	False
Immediate Recycler:	False
Treatment/Storage/Disposal/Recycling Facility:	False
Generator of Dangerous Fuel Waste:	False
Generator Marketing to Burner:	False
Other Marketers (i.e., blender, distributor, etc.):	False
Utility Boiler Burner:	False
Industry Boiler Burner:	False
Industrial Furnace:	False
Smelter Defferal:	False
Universal Waste:	Not reported
Off-Specification:	Not reported
LN Address 2:	Not reported
Tax Reg #:	600471845
Business Type:	Not reported
Mail Name:	Western Peterbilt Inc
Mailing Address:	3443 20TH ST E

WESTERN PETERBILT LLC (Continued) **1001600501**

Mailing City,State,Zip:	FIFE, WA 98424
Legal Organization Name:	Western Peterbilt Inc 20th St E
Legal Organization Type:	Private
Legal Contact:	James Coles
Legal Address:	PO Box 24065
Legal Address 2:	Not reported
Legal City,State,Zip:	SEATTLE, WA 98124
Legal Phone Number:	(206)624-7383 2246
Legal Effective Date:	06/29/1999
Land Organization Name:	Western Peterbilt Inc 20th St E
Land Organization Type:	Private
Land Contact:	Not reported
Land Address:	PO Box 24065
Land City,State,Zip:	SEATTLE, WA 98124
Land Phone Number:	(206)624-7383 2246
Operator Organization Name:	Western Peterbilt Inc 20th St E
Operator Organization Type:	Private
Operator:	Rich Rocks
Operator Address:	PO Box 24065
Operator Address 2:	Not reported
Operator City,State,Zip:	SEATTLE, WA 98124
Operator Phone Number:	(206)624-7383 2246
Operator Effective Date:	06/29/1999
Site Contact:	Shelby W Miller II
Site Contact Address:	3443 20TH ST E
Contact City,State,Zip:	FIFE, WA 98424
Site Contact Phone Number:	(253)922-1719 2343
Site Contact Email:	smiller@westernpeterbilt.com
Gen Status Code:	XQG
Monthly Generation:	False
Batch Generation:	False
One Time Generation:	False
Transport Own Waste:	False
Tranports Other Waste:	False
Recycler Onsite:	False
Transfer Facility:	False
Other Exemption:	Not reported
UW Battery Gen:	False
Used Oil Transporter:	False
Used Oil Transfer Facility:	False
Used Oil Processor:	False
Used Oil Refiner:	False
Used Oil Fuel Marketer Directs Shipments:	False
Used Oil Fuel Marketer Meets Specs:	False
Site Contact Address 2:	Not reported

Name:	WESTERN PETERBILT INC 20TH ST E
Address:	3443 20TH ST E
City,State,Zip:	FIFE, WA 98424
Facility Address 2:	Not reported
Facility ID:	71198179
EPA ID:	WAH000008912
NAICS:	44111
State Waste Code Desc:	Not reported
Federal Waste Code Desc:	Not reported
Form Comm:	Not reported
Data Year:	Not reported

WESTERN PETERBILT LLC (Continued) **1001600501**

Permit by Rule:	F
Mailing Address 2:	Not reported
Treatment by Generator:	F
Mixed Radioactive Waste:	F
Importer of Hazardous Waste:	F
Immediate Recycler:	F
Treatment/Storage/Disposal/Recycling Facility:	F
Generator of Dangerous Fuel Waste:	F
Generator Marketing to Burner:	F
Other Marketers (i.e., blender, distributor, etc.):	F
Utility Boiler Burner:	F
Industry Boiler Burner:	F
Industrial Furnace:	F
Smelter Defferal:	F
Universal Waste:	Not reported
Off-Specification:	Not reported
LN Address 2:	Not reported
Tax Reg #:	600471845
Business Type:	Not reported
Mail Name:	Western Peterbilt Inc
Mailing Address:	3443 20TH ST E
Mailing City,State,Zip:	FIFE, WA 98424
Legal Organization Name:	Western Peterbilt Inc 20th St E
Legal Organization Type:	Private
Legal Contact:	James Coles
Legal Address:	PO Box 24065
Legal Address 2:	Not reported
Legal City,State,Zip:	SEATTLE, WA 98124
Legal Phone Number:	(206)624-7383 2246
Legal Effective Date:	06/29/1999
Land Organization Name:	Western Peterbilt Inc 20th St E
Land Organization Type:	Private
Land Contact:	Not reported
Land Address:	PO Box 24065
Land City,State,Zip:	SEATTLE, WA 98124
Land Phone Number:	(206)624-7383 2246
Operator Organization Name:	Western Peterbilt Inc 20th St E
Operator Organization Type:	Private
Operator:	Rich Rocks
Operator Address:	PO Box 24065
Operator Address 2:	Not reported
Operator City,State,Zip:	SEATTLE, WA 98124
Operator Phone Number:	(206)624-7383 2246
Operator Effective Date:	06/29/1999
Site Contact:	Jw Ellis III
Site Contact Address:	3443 20TH ST E
Contact City,State,Zip:	FIFE, WA 98424
Site Contact Phone Number:	(253)922-1719 2343
Site Contact Email:	Not reported
Gen Status Code:	XQG
Monthly Generation:	F
Batch Generation:	F
One Time Generation:	F
Transport Own Waste:	F
Tranports Other Waste:	F
Recycler Onsite:	F
Transfer Facility:	F

WESTERN PETERBILT LLC (Continued) **1001600501**

Other Exemption:	Not reported
UW Battery Gen:	F
Used Oil Transporter:	F
Used Oil Transfer Facility:	F
Used Oil Processor:	F
Used Oil Refiner:	F
Used Oil Fuel Marketer Directs Shipments:	F
Used Oil Fuel Marketer Meets Specs:	F
Site Contact Address 2:	Not reported
Name:	WESTERN PETERBILT INC 20TH ST E
Address:	3443 20TH ST E
City,State,Zip:	FIFE, WA 98424
Facility Address 2:	Not reported
Facility ID:	71198179
EPA ID:	WAH000008912
NAICS:	44111
State Waste Code Desc:	Not reported
Federal Waste Code Desc:	Not reported
Form Comm:	Not reported
Data Year:	Not reported
Permit by Rule:	No
Mailing Address 2:	Not reported
Treatment by Generator:	No
Mixed Radioactive Waste:	No
Importer of Hazardous Waste:	No
Immediate Recycler:	No
Treatment/Storage/Disposal/Recycling Facility:	No
Generator of Dangerous Fuel Waste:	No
Generator Marketing to Burner:	No
Other Marketers (i.e., blender, distributor, etc.):	No
Utility Boiler Burner:	No
Industry Boiler Burner:	No
Industrial Furnace:	No
Smelter Defferal:	No
Universal Waste:	Not reported
Off-Specification:	Not reported
LN Address 2:	Not reported
Tax Reg #:	600471845
Business Type:	Not reported
Mail Name:	Western Peterbilt Inc
Mailing Address:	3443 20TH ST E
Mailing City,State,Zip:	FIFE, WA 98424
Legal Organization Name:	Western Peterbilt Inc 20th St E
Legal Organization Type:	Private
Legal Contact:	James Coles
Legal Address:	PO Box 24065
Legal Address 2:	Not reported
Legal City,State,Zip:	SEATTLE, WA 98124
Legal Phone Number:	(206)624-7383 2246
Legal Effective Date:	06/29/1999
Land Organization Name:	Western Peterbilt Inc 20th St E
Land Organization Type:	Private
Land Contact:	Not reported
Land Address:	PO Box 24065
Land City,State,Zip:	SEATTLE, WA 98124
Land Phone Number:	(206)624-7383 2246

WESTERN PETERBILT LLC (Continued) **1001600501**

Operator Organization Name:	Western Peterbilt Inc 20th St E
Operator Organization Type:	Private
Operator:	Rich Rocks
Operator Address:	PO Box 24065
Operator Address 2:	Not reported
Operator City,State,Zip:	SEATTLE, WA 98124
Operator Phone Number:	(206)624-7383 2246
Operator Effective Date:	06/29/1999
Site Contact:	Jw Ellis III
Site Contact Address:	3443 20TH ST E
Contact City,State,Zip:	FIFE, WA 98424
Site Contact Phone Number:	(253)922-1719 2343
Site Contact Email:	Not reported
Gen Status Code:	XQG
Monthly Generation:	No
Batch Generation:	No
One Time Generation:	No
Transport Own Waste:	No
Tranports Other Waste:	No
Recycler Onsite:	No
Transfer Facility:	No
Other Exemption:	Not reported
UW Battery Gen:	No
Used Oil Transporter:	No
Used Oil Transfer Facility:	No
Used Oil Processor:	No
Used Oil Refiner:	No
Used Oil Fuel Marketer Directs Shipments:	No
Used Oil Fuel Marketer Meets Specs:	No
Site Contact Address 2:	Not reported

Name:	WESTERN PETERBILT INC 20TH ST E
Address:	3443 20TH ST E
City,State,Zip:	FIFE, WA 98424
Facility Address 2:	Not reported
Facility ID:	71198179
EPA ID:	WAH000008912
NAICS:	44111
State Waste Code Desc:	Not reported
Federal Waste Code Desc:	Not reported
Form Comm:	Not reported
Data Year:	Not reported
Permit by Rule:	FALSE
Mailing Address 2:	Not reported
Treatment by Generator:	FALSE
Mixed Radioactive Waste:	FALSE
Importer of Hazardous Waste:	FALSE
Immediate Recycler:	FALSE
Treatment/Storage/Disposal/Recycling Facility:	FALSE
Generator of Dangerous Fuel Waste:	FALSE
Generator Marketing to Burner:	FALSE
Other Marketers (i.e., blender, distributor, etc.):	FALSE
Utility Boiler Burner:	FALSE
Industry Boiler Burner:	FALSE
Industrial Furnace:	FALSE
Smelter Defferal:	FALSE
Universal Waste:	Not reported

WESTERN PETERBILT LLC (Continued) **1001600501**

Off-Specification:	Not reported
LN Address 2:	Not reported
Tax Reg #:	600471845
Business Type:	Not reported
Mail Name:	Western Peterbilt Inc
Mailing Address:	3443 20TH ST E
Mailing City,State,Zip:	FIFE, WA 98424
Legal Organization Name:	Western Peterbilt Inc 20th St E
Legal Organization Type:	Private
Legal Contact:	James Coles
Legal Address:	PO Box 24065
Legal Address 2:	Not reported
Legal City,State,Zip:	SEATTLE, WA 98124
Legal Phone Number:	(206)624-7383 2246
Legal Effective Date:	06/29/1999
Land Organization Name:	Western Peterbilt Inc 20th St E
Land Organization Type:	Private
Land Contact:	Not reported
Land Address:	PO Box 24065
Land City,State,Zip:	SEATTLE, WA 98124
Land Phone Number:	(206)624-7383 2246
Operator Organization Name:	Western Peterbilt Inc 20th St E
Operator Organization Type:	Private
Operator:	Rich Rocks
Operator Address:	PO Box 24065
Operator Address 2:	Not reported
Operator City,State,Zip:	SEATTLE, WA 98124
Operator Phone Number:	(206)624-7383 2246
Operator Effective Date:	06/29/1999
Site Contact:	Jw Ellis III
Site Contact Address:	3443 20TH ST E
Contact City,State,Zip:	FIFE, WA 98424
Site Contact Phone Number:	(253)922-1719 2343
Site Contact Email:	Not reported
Gen Status Code:	XQG
Monthly Generation:	FALSE
Batch Generation:	FALSE
One Time Generation:	FALSE
Transport Own Waste:	FALSE
Tranports Other Waste:	FALSE
Recycler Onsite:	FALSE
Transfer Facility:	FALSE
Other Exemption:	Not reported
UW Battery Gen:	FALSE
Used Oil Transporter:	FALSE
Used Oil Transfer Facility:	FALSE
Used Oil Processor:	FALSE
Used Oil Refiner:	FALSE
Used Oil Fuel Marketer Directs Shipments:	FALSE
Used Oil Fuel Marketer Meets Specs:	FALSE
Site Contact Address 2:	Not reported

Click this hyperlink while viewing on your computer to access
1 additional WA MANIFEST: record(s) in the EDR Site Report.

27
East
1/8-1/4
0.140 mi.
741 ft.

LEXUS OF FIFE PARKING LOT EXPANSION
3914 PACIFIC HWY E
FIFE, WA 98424

WA ALLSITES **S118820827**
N/A

Relative:
Lower

Actual:
16 ft.

ALLSITES:
Name: LEXUS OF FIFE PARKING LOT EXPANSION
Facility Id: 11803

28
South
1/8-1/4
0.143 mi.
753 ft.

PAPE MACHINERY TACOMA
3607 20TH ST E
TACOMA, WA 98424

WA UST **1001969539**
WA ALLSITES **WAD988492922**
RCRA NonGen / NLR
FINDS
ECHO
WA MANIFEST
WA NPDES

Relative:
Higher

Actual:
17 ft.

UST:

Name:	SMITH TRACTOR & EQUIPMENT CO TACOMA
Address:	3607 20TH ST E
City:	TACOMA
Zip:	98424
Facility ID:	72626264
Site Id:	2926
UBI:	Not reported
Phone Number:	Not reported
Decimal Latitude:	47.238927
Decimal Longitude:	-122.383449
Tank Name:	1
Tag Number:	Not reported
Tank Status:	Removed
Tank Status Date:	08/06/1996
Tank Install Date:	12/31/1964
Tank Closure Date:	Not reported
Capacity Range:	Not reported
Tank Permit Expiration Date:	Not reported
Tank Upgrade Date:	Not reported
Tank Spill Prevention:	Not reported
Tank Overfill Prevention:	Not reported
Tank Material:	Steel
Tank Construction:	Not reported
Tank Tightness Test:	Not reported
Tank Corrosion Protection:	Not reported
Tank Manifold:	Not reported
Tank Release Detection:	Not reported
Tank SFC Type:	Not reported
Pipe Material:	Steel
Pipe Construction:	Not reported
Pipe Primary Release Detection:	Not reported
Pipe Second Release Detection:	Not reported
Pipe Corrosion Protection:	Not reported
Pipe Pumping System:	Not reported
Responsible Unit:	Southwest
Dispencer/Pump SFC Type:	Not reported
Name:	SMITH TRACTOR & EQUIPMENT CO TACOMA
Address:	3607 20TH ST E
City:	TACOMA

PAPE MACHINERY TACOMA (Continued) **1001969539**

Zip:	98424
Tank Name:	2
Tag Number:	Not reported
Tank Status:	Removed
Tank Status Date:	08/06/1996
Tank Install Date:	12/31/1964
Tank Closure Date:	Not reported
Capacity Range:	Not reported
Tank Permit Expiration Date:	Not reported
Tank Upgrade Date:	Not reported
Tank Spill Prevention:	Not reported
Tank Overfill Prevention:	Not reported
Tank Material:	Steel
Tank Construction:	Not reported
Tank Tightness Test:	Not reported
Tank Corrosion Protection:	Not reported
Tank Manifold:	Not reported
Tank Release Detection:	Not reported
Tank SFC Type:	Not reported
Pipe Material:	Steel
Pipe Construction:	Not reported
Pipe Primary Release Detection:	Not reported
Pipe Second Release Detection:	Not reported
Pipe Corrosion Protection:	Not reported
Pipe Pumping System:	Not reported
Responsible Unit:	Southwest
Dispencer/Pump SFC Type:	Not reported
Name:	SMITH TRACTOR & EQUIPMENT CO TACOMA
Address:	3607 20TH ST E
City:	TACOMA
Zip:	98424
Tank Name:	3
Tag Number:	Not reported
Tank Status:	Exempt
Tank Status Date:	08/06/1996
Tank Install Date:	12/31/1964
Tank Closure Date:	Not reported
Capacity Range:	111 TO 1,100 Gallons
Tank Permit Expiration Date:	Not reported
Tank Upgrade Date:	Not reported
Tank Spill Prevention:	Not reported
Tank Overfill Prevention:	Not reported
Tank Material:	Steel
Tank Construction:	Not reported
Tank Tightness Test:	Not reported
Tank Corrosion Protection:	Not reported
Tank Manifold:	Not reported
Tank Release Detection:	Not reported
Tank SFC Type:	Not reported
Pipe Material:	Not reported
Pipe Construction:	Above Ground Piping
Pipe Primary Release Detection:	Not reported
Pipe Second Release Detection:	Not reported
Pipe Corrosion Protection:	Not reported

PAPE MACHINERY TACOMA (Continued) **1001969539**

Pipe Pumping System: Not reported
Responsible Unit: Southwest
Dispencer/Pump SFC Type: Not reported

ALLSITES:
Name: PAPE MACHINERY TACOMA
Facility Id: 72626264

RCRA Listings:

Date Form Received by Agency:	2007-03-29 00:00:00.0
Handler Name:	PAPE MACHINERY TACOMA
Handler Address:	3607 20TH ST E
Handler City,State,Zip:	TACOMA, WA 98424
EPA ID:	WAD988492922
Contact Name:	CHANDA ROSALES
Contact Address:	355 GOODPASTURE ISALND RD.
Contact City,State,Zip:	EUGENE, OR 97401
Contact Telephone:	541-681-5386
Contact Fax:	Not reported
Contact Email:	CROSALES@PAPE.COM
Contact Title:	ASSISTANT PROPERTY MANAGER
EPA Region:	10
Land Type:	Private
Federal Waste Generator Description:	Not a generator, verified
Non-Notifier:	Not reported
Biennial Report Cycle:	Not reported
Accessibility:	Not reported
Active Site Indicator:	Not reported
State District Owner:	WA
State District:	SWRO
Mailing Address:	3607 20TH ST E
Mailing City,State,Zip:	TACOMA, WA 98424
Owner Name:	PAPE' MACHINERY
Owner Type:	Private
Operator Name:	PAPE' MACHINERY
Operator Type:	Private
Short-Term Generator Activity:	No
Importer Activity:	No
Mixed Waste Generator:	No
Transporter Activity:	No
Transfer Facility Activity:	No
Recycler Activity with Storage:	No
Small Quantity On-Site Burner Exemption:	No
Smelting Melting and Refining Furnace Exemption:	No
Underground Injection Control:	No
Off-Site Waste Receipt:	No
Universal Waste Indicator:	No
Universal Waste Destination Facility:	No
Federal Universal Waste:	No
Active Site Fed-Reg Treatment Storage and Disposal Facility:	Not reported
Active Site Converter Treatment storage and Disposal Facility:	Not reported
Active Site State-Reg Treatment Storage and Disposal Facility:	Not reported
Active Site State-Reg Handler:	---
Federal Facility Indicator:	Not reported
Hazardous Secondary Material Indicator:	NN
Sub-Part K Indicator:	Not reported

PAPE MACHINERY TACOMA (Continued) **1001969539**

Commercial TSD Indicator:	No
Treatment Storage and Disposal Type:	Not reported
2018 GPRA Permit Baseline:	Not on the Baseline
2018 GPRA Renewals Baseline:	Not on the Baseline
Permit Renewals Workload Universe:	Not reported
Permit Workload Universe:	Not reported
Permit Progress Universe:	Not reported
Post-Closure Workload Universe:	Not reported
Closure Workload Universe:	Not reported
202 GPRA Corrective Action Baseline:	No
Corrective Action Workload Universe:	No
Subject to Corrective Action Universe:	No
Non-TSDFs Where RCRA CA has Been Imposed Universe:	No
TSDFs Potentially Subject to CA Under 3004 (u)/(v) Universe:	No
TSDFs Only Subject to CA under Discretionary Auth Universe:	No
Corrective Action Priority Ranking:	No NCAPS ranking
Environmental Control Indicator:	No
Institutional Control Indicator:	No
Human Exposure Controls Indicator:	N/A
Groundwater Controls Indicator:	N/A
Operating TSDF Universe:	Not reported
Full Enforcement Universe:	Not reported
Significant Non-Complier Universe:	No
Unaddressed Significant Non-Complier Universe:	No
Addressed Significant Non-Complier Universe:	No
Significant Non-Complier With a Compliance Schedule Universe:	No
Financial Assurance Required:	Not reported
Handler Date of Last Change:	2018-05-10 13:25:12.0
Recognized Trader-Importer:	No
Recognized Trader-Exporter:	No
Importer of Spent Lead Acid Batteries:	No
Exporter of Spent Lead Acid Batteries:	No
Recycler Activity Without Storage:	No
Manifest Broker:	No
Sub-Part P Indicator:	Not reported

Biennial: List of Years
Year: 2005

Click Here for Biennial Reporting System Data:
Year: 2003

Click Here for Biennial Reporting System Data:

Handler - Owner Operator:

Owner/Operator Indicator:	Owner
Owner/Operator Name:	SMITH TRACTOR TACOMA
Legal Status:	Private
Date Became Current:	Not reported
Date Ended Current:	Not reported
Owner/Operator Address:	3607 20TH ST E
Owner/Operator City,State,Zip:	TACOMA, WA 98424
Owner/Operator Telephone:	000-000-0000
Owner/Operator Telephone Ext:	Not reported
Owner/Operator Fax:	Not reported
Owner/Operator Email:	Not reported

PAPE MACHINERY TACOMA (Continued) **1001969539**

Owner/Operator Indicator:	Owner
Owner/Operator Name:	SMITH TRACTOR TACOMA
Legal Status:	Private
Date Became Current:	Not reported
Date Ended Current:	Not reported
Owner/Operator Address:	3607 20TH ST E
Owner/Operator City,State,Zip:	TACOMA, WA 98424
Owner/Operator Telephone:	000-000-0000
Owner/Operator Telephone Ext:	Not reported
Owner/Operator Fax:	Not reported
Owner/Operator Email:	Not reported

Owner/Operator Indicator:	Operator
Owner/Operator Name:	SMITH TRACTOR EQUIPMENT CO
Legal Status:	Private
Date Became Current:	Not reported
Date Ended Current:	Not reported
Owner/Operator Address:	PO BOX 778
Owner/Operator City,State,Zip:	KENT, WA 98035
Owner/Operator Telephone:	253-922-8718
Owner/Operator Telephone Ext:	Not reported
Owner/Operator Fax:	Not reported
Owner/Operator Email:	Not reported

Owner/Operator Indicator:	Owner
Owner/Operator Name:	SMITH TRACTOR EQUIPMENT CO
Legal Status:	Private
Date Became Current:	1996-09-16 00:00:00.
Date Ended Current:	Not reported
Owner/Operator Address:	PO BOX 778
Owner/Operator City,State,Zip:	KENT, WA 98035
Owner/Operator Telephone:	253-922-8718
Owner/Operator Telephone Ext:	Not reported
Owner/Operator Fax:	Not reported
Owner/Operator Email:	Not reported

Owner/Operator Indicator:	Owner
Owner/Operator Name:	SMITH REAL ESTATE DEVELOPMENT
Legal Status:	Private
Date Became Current:	Not reported
Date Ended Current:	Not reported
Owner/Operator Address:	PO BOX 778
Owner/Operator City,State,Zip:	KENT, WA 98035
Owner/Operator Telephone:	253-390-9255
Owner/Operator Telephone Ext:	Not reported
Owner/Operator Fax:	Not reported
Owner/Operator Email:	Not reported

Owner/Operator Indicator:	Owner
Owner/Operator Name:	SMITH REAL ESTATE DEVELOPMENT
Legal Status:	Private
Date Became Current:	Not reported
Date Ended Current:	Not reported
Owner/Operator Address:	PO BOX 778
Owner/Operator City,State,Zip:	KENT, WA 98035
Owner/Operator Telephone:	253-390-9255
Owner/Operator Telephone Ext:	Not reported

PAPE MACHINERY TACOMA (Continued) **1001969539**

Owner/Operator Fax:	Not reported
Owner/Operator Email:	Not reported
Owner/Operator Indicator:	Owner
Owner/Operator Name:	SMITH REAL ESTATE DEVELOPMENT
Legal Status:	Tribal
Date Became Current:	Not reported
Date Ended Current:	Not reported
Owner/Operator Address:	PO BOX 778
Owner/Operator City,State,Zip:	KENT, WA 98035
Owner/Operator Telephone:	253-390-9255
Owner/Operator Telephone Ext:	Not reported
Owner/Operator Fax:	Not reported
Owner/Operator Email:	Not reported
Owner/Operator Indicator:	Owner
Owner/Operator Name:	SMITH TRACTOR TACOMA
Legal Status:	Private
Date Became Current:	Not reported
Date Ended Current:	Not reported
Owner/Operator Address:	3607 20TH ST E
Owner/Operator City,State,Zip:	TACOMA, WA 98424
Owner/Operator Telephone:	000-000-0000
Owner/Operator Telephone Ext:	Not reported
Owner/Operator Fax:	Not reported
Owner/Operator Email:	Not reported
Owner/Operator Indicator:	Operator
Owner/Operator Name:	SMITH TRACTOR TACOMA
Legal Status:	Private
Date Became Current:	Not reported
Date Ended Current:	Not reported
Owner/Operator Address:	3607 20TH ST E
Owner/Operator City,State,Zip:	TACOMA, WA 98424
Owner/Operator Telephone:	000-000-0000
Owner/Operator Telephone Ext:	Not reported
Owner/Operator Fax:	Not reported
Owner/Operator Email:	Not reported
Owner/Operator Indicator:	Owner
Owner/Operator Name:	SMITH TRACTOR EQUIPMENT CO
Legal Status:	Private
Date Became Current:	1996-09-16 00:00:00.
Date Ended Current:	Not reported
Owner/Operator Address:	PO BOX 778
Owner/Operator City,State,Zip:	KENT, WA 98035
Owner/Operator Telephone:	253-922-8718
Owner/Operator Telephone Ext:	Not reported
Owner/Operator Fax:	Not reported
Owner/Operator Email:	Not reported
Owner/Operator Indicator:	Owner
Owner/Operator Name:	SMITH TRACTOR EQUIPMENT CO
Legal Status:	Private
Date Became Current:	1996-09-16 00:00:00.
Date Ended Current:	Not reported
Owner/Operator Address:	PO BOX 778

PAPE MACHINERY TACOMA (Continued) **1001969539**

Owner/Operator City,State,Zip:	KENT, WA 98035
Owner/Operator Telephone:	253-922-8718
Owner/Operator Telephone Ext:	Not reported
Owner/Operator Fax:	Not reported
Owner/Operator Email:	Not reported
Owner/Operator Indicator:	Owner
Owner/Operator Name:	SMITH TRACTOR EQUIPMENT CO
Legal Status:	Private
Date Became Current:	1996-09-16 00:00:00.
Date Ended Current:	Not reported
Owner/Operator Address:	PO BOX 778
Owner/Operator City,State,Zip:	KENT, WA 98035
Owner/Operator Telephone:	253-922-8718
Owner/Operator Telephone Ext:	Not reported
Owner/Operator Fax:	Not reported
Owner/Operator Email:	Not reported
Owner/Operator Indicator:	Owner
Owner/Operator Name:	SMITH REAL ESTATE DEVELOPMENT
Legal Status:	Private
Date Became Current:	Not reported
Date Ended Current:	Not reported
Owner/Operator Address:	PO BOX 778
Owner/Operator City,State,Zip:	KENT, WA 98035
Owner/Operator Telephone:	253-390-9255
Owner/Operator Telephone Ext:	Not reported
Owner/Operator Fax:	Not reported
Owner/Operator Email:	Not reported
Owner/Operator Indicator:	Operator
Owner/Operator Name:	SMITH TRACTOR EQUIPMENT CO
Legal Status:	Private
Date Became Current:	Not reported
Date Ended Current:	Not reported
Owner/Operator Address:	PO BOX 778
Owner/Operator City,State,Zip:	KENT, WA 98035
Owner/Operator Telephone:	253-922-8718
Owner/Operator Telephone Ext:	Not reported
Owner/Operator Fax:	Not reported
Owner/Operator Email:	Not reported
Owner/Operator Indicator:	Operator
Owner/Operator Name:	SMITH TRACTOR EQUIPMENT CO
Legal Status:	Private
Date Became Current:	Not reported
Date Ended Current:	Not reported
Owner/Operator Address:	PO BOX 778
Owner/Operator City,State,Zip:	KENT, WA 98035
Owner/Operator Telephone:	253-922-8718
Owner/Operator Telephone Ext:	Not reported
Owner/Operator Fax:	Not reported
Owner/Operator Email:	Not reported
Owner/Operator Indicator:	Owner
Owner/Operator Name:	PAPE' MACHINERY
Legal Status:	Private

PAPE MACHINERY TACOMA (Continued) **1001969539**

Date Became Current:	2002-04-01 00:00:00.
Date Ended Current:	Not reported
Owner/Operator Address:	3607 20TH ST E
Owner/Operator City,State,Zip:	TACOMA, WA 98424
Owner/Operator Telephone:	541-683-5073
Owner/Operator Telephone Ext:	Not reported
Owner/Operator Fax:	Not reported
Owner/Operator Email:	Not reported
Owner/Operator Indicator:	Owner
Owner/Operator Name:	PAPE' MACHINERY
Legal Status:	Private
Date Became Current:	2002-04-01 00:00:00.
Date Ended Current:	Not reported
Owner/Operator Address:	3607 20TH ST. E
Owner/Operator City,State,Zip:	TACOMA, WA 98424
Owner/Operator Telephone:	541-683-5073
Owner/Operator Telephone Ext:	Not reported
Owner/Operator Fax:	Not reported
Owner/Operator Email:	Not reported
Owner/Operator Indicator:	Owner
Owner/Operator Name:	PAPE' MACHINERY
Legal Status:	Private
Date Became Current:	2002-04-01 00:00:00.
Date Ended Current:	Not reported
Owner/Operator Address:	3607 20TH ST. E
Owner/Operator City,State,Zip:	TACOMA, WA 98424
Owner/Operator Telephone:	541-683-5073
Owner/Operator Telephone Ext:	Not reported
Owner/Operator Fax:	Not reported
Owner/Operator Email:	Not reported
Owner/Operator Indicator:	Owner
Owner/Operator Name:	SMITH REAL ESTATE DEVELOPMENT
Legal Status:	Private
Date Became Current:	Not reported
Date Ended Current:	Not reported
Owner/Operator Address:	PO BOX 778
Owner/Operator City,State,Zip:	KENT, WA 98035
Owner/Operator Telephone:	253-390-9255
Owner/Operator Telephone Ext:	Not reported
Owner/Operator Fax:	Not reported
Owner/Operator Email:	Not reported
Owner/Operator Indicator:	Owner
Owner/Operator Name:	SMITH TRACTOR TACOMA
Legal Status:	Private
Date Became Current:	Not reported
Date Ended Current:	Not reported
Owner/Operator Address:	3607 20TH ST E
Owner/Operator City,State,Zip:	TACOMA, WA 98424
Owner/Operator Telephone:	000-000-0000
Owner/Operator Telephone Ext:	Not reported
Owner/Operator Fax:	Not reported
Owner/Operator Email:	Not reported

PAPE MACHINERY TACOMA (Continued) **1001969539**

Owner/Operator Indicator:	Operator
Owner/Operator Name:	SMITH TRACTOR TACOMA
Legal Status:	Private
Date Became Current:	Not reported
Date Ended Current:	Not reported
Owner/Operator Address:	3607 20TH ST E
Owner/Operator City,State,Zip:	TACOMA, WA 98424
Owner/Operator Telephone:	000-000-0000
Owner/Operator Telephone Ext:	Not reported
Owner/Operator Fax:	Not reported
Owner/Operator Email:	Not reported

Owner/Operator Indicator:	Operator
Owner/Operator Name:	SMITH TRACTOR EQUIPMENT CO
Legal Status:	Private
Date Became Current:	Not reported
Date Ended Current:	Not reported
Owner/Operator Address:	PO BOX 778
Owner/Operator City,State,Zip:	KENT, WA 98035
Owner/Operator Telephone:	253-922-8718
Owner/Operator Telephone Ext:	Not reported
Owner/Operator Fax:	Not reported
Owner/Operator Email:	Not reported

Owner/Operator Indicator:	Owner
Owner/Operator Name:	SMITH REAL ESTATE DEVELOPMENT
Legal Status:	Private
Date Became Current:	Not reported
Date Ended Current:	Not reported
Owner/Operator Address:	PO BOX 778
Owner/Operator City,State,Zip:	KENT, WA 98035
Owner/Operator Telephone:	253-390-9255
Owner/Operator Telephone Ext:	Not reported
Owner/Operator Fax:	Not reported
Owner/Operator Email:	Not reported

Owner/Operator Indicator:	Owner
Owner/Operator Name:	SMITH REAL ESTATE DEVELOPMENT
Legal Status:	Private
Date Became Current:	Not reported
Date Ended Current:	Not reported
Owner/Operator Address:	PO BOX 778
Owner/Operator City,State,Zip:	KENT, WA 98035
Owner/Operator Telephone:	253-390-9255
Owner/Operator Telephone Ext:	Not reported
Owner/Operator Fax:	Not reported
Owner/Operator Email:	Not reported

Owner/Operator Indicator:	Owner
Owner/Operator Name:	PAPE' MACHINERY
Legal Status:	Private
Date Became Current:	2002-04-01 00:00:00.
Date Ended Current:	Not reported
Owner/Operator Address:	3607 20TH ST E
Owner/Operator City,State,Zip:	TACOMA, WA 98424
Owner/Operator Telephone:	541-683-5073
Owner/Operator Telephone Ext:	Not reported

PAPE MACHINERY TACOMA (Continued) **1001969539**

Owner/Operator Fax:	Not reported
Owner/Operator Email:	Not reported
Owner/Operator Indicator:	Owner
Owner/Operator Name:	PAPE‘ MACHINERY
Legal Status:	Private
Date Became Current:	2002-04-01 00:00:00.
Date Ended Current:	Not reported
Owner/Operator Address:	3607 20TH ST E
Owner/Operator City,State,Zip:	TACOMA, WA 98424
Owner/Operator Telephone:	Not reported
Owner/Operator Telephone Ext:	Not reported
Owner/Operator Fax:	Not reported
Owner/Operator Email:	Not reported
Owner/Operator Indicator:	Operator
Owner/Operator Name:	PAPE GROUP
Legal Status:	Private
Date Became Current:	Not reported
Date Ended Current:	Not reported
Owner/Operator Address:	355 GOODPASTURE ISLAND RD
Owner/Operator City,State,Zip:	EUGENE, OR 97401
Owner/Operator Telephone:	541-683-5073
Owner/Operator Telephone Ext:	Not reported
Owner/Operator Fax:	Not reported
Owner/Operator Email:	Not reported
Owner/Operator Indicator:	Operator
Owner/Operator Name:	SMITH TRACTOR TACOMA
Legal Status:	Private
Date Became Current:	Not reported
Date Ended Current:	Not reported
Owner/Operator Address:	3607 20TH ST E
Owner/Operator City,State,Zip:	TACOMA, WA 98424
Owner/Operator Telephone:	000-000-0000
Owner/Operator Telephone Ext:	Not reported
Owner/Operator Fax:	Not reported
Owner/Operator Email:	Not reported
Owner/Operator Indicator:	Owner
Owner/Operator Name:	SMITH REAL ESTATE DEVELOPMENT
Legal Status:	Private
Date Became Current:	Not reported
Date Ended Current:	Not reported
Owner/Operator Address:	PO BOX 778
Owner/Operator City,State,Zip:	KENT, WA 98035
Owner/Operator Telephone:	253-390-9255
Owner/Operator Telephone Ext:	Not reported
Owner/Operator Fax:	Not reported
Owner/Operator Email:	Not reported
Owner/Operator Indicator:	Operator
Owner/Operator Name:	SMITH TRACTOR EQUIPMENT CO
Legal Status:	Private
Date Became Current:	Not reported
Date Ended Current:	Not reported
Owner/Operator Address:	PO BOX 778

PAPE MACHINERY TACOMA (Continued) **1001969539**

Owner/Operator City,State,Zip:	KENT, WA 98035
Owner/Operator Telephone:	253-922-8718
Owner/Operator Telephone Ext:	Not reported
Owner/Operator Fax:	Not reported
Owner/Operator Email:	Not reported
Owner/Operator Indicator:	Owner
Owner/Operator Name:	SMITH TRACTOR EQUIPMENT CO
Legal Status:	Private
Date Became Current:	1996-09-16 00:00:00.
Date Ended Current:	Not reported
Owner/Operator Address:	PO BOX 778
Owner/Operator City,State,Zip:	KENT, WA 98035
Owner/Operator Telephone:	253-922-8718
Owner/Operator Telephone Ext:	Not reported
Owner/Operator Fax:	Not reported
Owner/Operator Email:	Not reported
Owner/Operator Indicator:	Owner
Owner/Operator Name:	SMITH REAL ESTATE DEVELOPMENT
Legal Status:	Private
Date Became Current:	Not reported
Date Ended Current:	Not reported
Owner/Operator Address:	PO BOX 778
Owner/Operator City,State,Zip:	KENT, WA 98035
Owner/Operator Telephone:	253-390-9255
Owner/Operator Telephone Ext:	Not reported
Owner/Operator Fax:	Not reported
Owner/Operator Email:	Not reported
Owner/Operator Indicator:	Operator
Owner/Operator Name:	SMITH TRACTOR EQUIPMENT CO
Legal Status:	Private
Date Became Current:	Not reported
Date Ended Current:	Not reported
Owner/Operator Address:	PO BOX 778
Owner/Operator City,State,Zip:	KENT, WA 98035
Owner/Operator Telephone:	253-922-8718
Owner/Operator Telephone Ext:	Not reported
Owner/Operator Fax:	Not reported
Owner/Operator Email:	Not reported
Owner/Operator Indicator:	Owner
Owner/Operator Name:	PAPE GROUP
Legal Status:	Private
Date Became Current:	2002-04-01 00:00:00.
Date Ended Current:	Not reported
Owner/Operator Address:	355 GOODPASTURE ISLAND RD
Owner/Operator City,State,Zip:	EUGENE, OR 97401
Owner/Operator Telephone:	541-683-5073
Owner/Operator Telephone Ext:	Not reported
Owner/Operator Fax:	Not reported
Owner/Operator Email:	Not reported
Owner/Operator Indicator:	Operator
Owner/Operator Name:	PAPE' MACHINERY
Legal Status:	Private

PAPE MACHINERY TACOMA (Continued) **1001969539**

Date Became Current:	Not reported
Date Ended Current:	Not reported
Owner/Operator Address:	3607 20TH ST. E.
Owner/Operator City,State,Zip:	TACOMA, WA 98424
Owner/Operator Telephone:	253-922-8718
Owner/Operator Telephone Ext:	Not reported
Owner/Operator Fax:	Not reported
Owner/Operator Email:	Not reported

Owner/Operator Indicator:	Operator
Owner/Operator Name:	PAPE' MACHINERY
Legal Status:	Private
Date Became Current:	Not reported
Date Ended Current:	Not reported
Owner/Operator Address:	3607 20TH ST. E.
Owner/Operator City,State,Zip:	TACOMA, WA 98424
Owner/Operator Telephone:	253-922-8718
Owner/Operator Telephone Ext:	Not reported
Owner/Operator Fax:	Not reported
Owner/Operator Email:	Not reported

Owner/Operator Indicator:	Owner
Owner/Operator Name:	SMITH REAL ESTATE DEVELOPMENT
Legal Status:	Private
Date Became Current:	Not reported
Date Ended Current:	Not reported
Owner/Operator Address:	PO BOX 778
Owner/Operator City,State,Zip:	KENT, WA 98035
Owner/Operator Telephone:	253-390-9255
Owner/Operator Telephone Ext:	Not reported
Owner/Operator Fax:	Not reported
Owner/Operator Email:	Not reported

Owner/Operator Indicator:	Owner
Owner/Operator Name:	SMITH REAL ESTATE DEVELOPMENT
Legal Status:	Private
Date Became Current:	Not reported
Date Ended Current:	Not reported
Owner/Operator Address:	PO BOX 778
Owner/Operator City,State,Zip:	KENT, WA 98035
Owner/Operator Telephone:	253-390-9255
Owner/Operator Telephone Ext:	Not reported
Owner/Operator Fax:	Not reported
Owner/Operator Email:	Not reported

Owner/Operator Indicator:	Owner
Owner/Operator Name:	PAPE‘ MACHINERY
Legal Status:	Private
Date Became Current:	2002-04-01 00:00:00.
Date Ended Current:	Not reported
Owner/Operator Address:	3607 20TH ST E
Owner/Operator City,State,Zip:	TACOMA, WA 98424
Owner/Operator Telephone:	Not reported
Owner/Operator Telephone Ext:	Not reported
Owner/Operator Fax:	Not reported
Owner/Operator Email:	Not reported

PAPE MACHINERY TACOMA (Continued) **1001969539**

Owner/Operator Indicator:	Owner
Owner/Operator Name:	PAPE' MACHINERY P
Legal Status:	Private
Date Became Current:	2002-04-01 00:00:00.
Date Ended Current:	Not reported
Owner/Operator Address:	3607 20TH ST. E
Owner/Operator City,State,Zip:	TACOMA, WA 98424
Owner/Operator Telephone:	541-683-5073
Owner/Operator Telephone Ext:	Not reported
Owner/Operator Fax:	Not reported
Owner/Operator Email:	Not reported

Owner/Operator Indicator:	Operator
Owner/Operator Name:	PAPE' MACHINERY P
Legal Status:	Private
Date Became Current:	2002-04-01 00:00:00.
Date Ended Current:	Not reported
Owner/Operator Address:	3607 20TH ST. E.
Owner/Operator City,State,Zip:	TACOMA, WA 98424
Owner/Operator Telephone:	253-922-8718
Owner/Operator Telephone Ext:	Not reported
Owner/Operator Fax:	Not reported
Owner/Operator Email:	Not reported

Owner/Operator Indicator:	Operator
Owner/Operator Name:	PAPE' MACHINERY
Legal Status:	Private
Date Became Current:	Not reported
Date Ended Current:	Not reported
Owner/Operator Address:	3607 20TH ST. E.
Owner/Operator City,State,Zip:	TACOMA, WA 98424
Owner/Operator Telephone:	253-922-8718
Owner/Operator Telephone Ext:	Not reported
Owner/Operator Fax:	Not reported
Owner/Operator Email:	Not reported

Owner/Operator Indicator:	Owner
Owner/Operator Name:	SMITH TRACTOR TACOMA
Legal Status:	Private
Date Became Current:	Not reported
Date Ended Current:	Not reported
Owner/Operator Address:	3607 20TH ST E
Owner/Operator City,State,Zip:	TACOMA, WA 98424
Owner/Operator Telephone:	000-000-0000
Owner/Operator Telephone Ext:	Not reported
Owner/Operator Fax:	Not reported
Owner/Operator Email:	Not reported

Owner/Operator Indicator:	Operator
Owner/Operator Name:	SMITH TRACTOR TACOMA
Legal Status:	Private
Date Became Current:	Not reported
Date Ended Current:	Not reported
Owner/Operator Address:	3607 20TH ST E
Owner/Operator City,State,Zip:	TACOMA, WA 98424
Owner/Operator Telephone:	000-000-0000
Owner/Operator Telephone Ext:	Not reported

PAPE MACHINERY TACOMA (Continued) **1001969539**

Owner/Operator Fax:	Not reported
Owner/Operator Email:	Not reported
Owner/Operator Indicator:	Operator
Owner/Operator Name:	PAPE' MACHINERY
Legal Status:	Private
Date Became Current:	Not reported
Date Ended Current:	Not reported
Owner/Operator Address:	3607 20TH ST. E.
Owner/Operator City,State,Zip:	TACOMA, WA 98424
Owner/Operator Telephone:	253-922-8718
Owner/Operator Telephone Ext:	Not reported
Owner/Operator Fax:	Not reported
Owner/Operator Email:	Not reported
Owner/Operator Indicator:	Owner
Owner/Operator Name:	PAPE' MACHINERY
Legal Status:	Private
Date Became Current:	2002-04-01 00:00:00.
Date Ended Current:	Not reported
Owner/Operator Address:	3607 20TH ST. E
Owner/Operator City,State,Zip:	TACOMA, WA 98424
Owner/Operator Telephone:	541-683-5073
Owner/Operator Telephone Ext:	Not reported
Owner/Operator Fax:	Not reported
Owner/Operator Email:	Not reported
Owner/Operator Indicator:	Owner
Owner/Operator Name:	SMITH REAL ESTATE DEVELOPMENT
Legal Status:	Private
Date Became Current:	Not reported
Date Ended Current:	Not reported
Owner/Operator Address:	PO BOX 778
Owner/Operator City,State,Zip:	KENT, WA 98035
Owner/Operator Telephone:	253-390-9255
Owner/Operator Telephone Ext:	Not reported
Owner/Operator Fax:	Not reported
Owner/Operator Email:	Not reported
Owner/Operator Indicator:	Owner
Owner/Operator Name:	SMITH TRACTOR TACOMA
Legal Status:	Private
Date Became Current:	Not reported
Date Ended Current:	Not reported
Owner/Operator Address:	3607 20TH ST E
Owner/Operator City,State,Zip:	TACOMA, WA 98424
Owner/Operator Telephone:	000-000-0000
Owner/Operator Telephone Ext:	Not reported
Owner/Operator Fax:	Not reported
Owner/Operator Email:	Not reported
Owner/Operator Indicator:	Owner
Owner/Operator Name:	SMITH TRACTOR TACOMA
Legal Status:	Private
Date Became Current:	Not reported
Date Ended Current:	Not reported
Owner/Operator Address:	3607 20TH ST E

PAPE MACHINERY TACOMA (Continued) **1001969539**

Owner/Operator City,State,Zip:	TACOMA, WA 98424
Owner/Operator Telephone:	000-000-0000
Owner/Operator Telephone Ext:	Not reported
Owner/Operator Fax:	Not reported
Owner/Operator Email:	Not reported
Owner/Operator Indicator:	Owner
Owner/Operator Name:	SMITH TRACTOR EQUIPMENT CO
Legal Status:	Private
Date Became Current:	1996-09-16 00:00:00.
Date Ended Current:	Not reported
Owner/Operator Address:	PO BOX 778
Owner/Operator City,State,Zip:	KENT, WA 98035
Owner/Operator Telephone:	253-922-8718
Owner/Operator Telephone Ext:	Not reported
Owner/Operator Fax:	Not reported
Owner/Operator Email:	Not reported
Owner/Operator Indicator:	Owner
Owner/Operator Name:	SMITH REAL ESTATE DEVELOPMENT
Legal Status:	Private
Date Became Current:	Not reported
Date Ended Current:	Not reported
Owner/Operator Address:	PO BOX 778
Owner/Operator City,State,Zip:	KENT, WA 98035
Owner/Operator Telephone:	253-390-9255
Owner/Operator Telephone Ext:	Not reported
Owner/Operator Fax:	Not reported
Owner/Operator Email:	Not reported
Owner/Operator Indicator:	Owner
Owner/Operator Name:	SMITH TRACTOR TACOMA
Legal Status:	Private
Date Became Current:	Not reported
Date Ended Current:	Not reported
Owner/Operator Address:	3607 20TH ST E
Owner/Operator City,State,Zip:	TACOMA, WA 98424
Owner/Operator Telephone:	000-000-0000
Owner/Operator Telephone Ext:	Not reported
Owner/Operator Fax:	Not reported
Owner/Operator Email:	Not reported
Owner/Operator Indicator:	Operator
Owner/Operator Name:	SMITH TRACTOR EQUIPMENT CO
Legal Status:	Private
Date Became Current:	Not reported
Date Ended Current:	Not reported
Owner/Operator Address:	PO BOX 778
Owner/Operator City,State,Zip:	KENT, WA 98035
Owner/Operator Telephone:	253-922-8718
Owner/Operator Telephone Ext:	Not reported
Owner/Operator Fax:	Not reported
Owner/Operator Email:	Not reported
Owner/Operator Indicator:	Owner
Owner/Operator Name:	SMITH REAL ESTATE DEVELOPMENT
Legal Status:	Private

PAPE MACHINERY TACOMA (Continued) **1001969539**

Date Became Current:	Not reported
Date Ended Current:	Not reported
Owner/Operator Address:	PO BOX 778
Owner/Operator City,State,Zip:	KENT, WA 98035
Owner/Operator Telephone:	253-390-9255
Owner/Operator Telephone Ext:	Not reported
Owner/Operator Fax:	Not reported
Owner/Operator Email:	Not reported

Owner/Operator Indicator:	Operator
Owner/Operator Name:	PAPE' MACHINERY
Legal Status:	Private
Date Became Current:	Not reported
Date Ended Current:	Not reported
Owner/Operator Address:	3607 20TH ST. E.
Owner/Operator City,State,Zip:	TACOMA, WA 98424
Owner/Operator Telephone:	253-922-8718
Owner/Operator Telephone Ext:	Not reported
Owner/Operator Fax:	Not reported
Owner/Operator Email:	Not reported

Owner/Operator Indicator:	Owner
Owner/Operator Name:	PAPE' MACHINERY
Legal Status:	Private
Date Became Current:	2002-04-01 00:00:00.
Date Ended Current:	Not reported
Owner/Operator Address:	3607 20TH ST E
Owner/Operator City,State,Zip:	TACOMA, WA 98424
Owner/Operator Telephone:	541-683-5073
Owner/Operator Telephone Ext:	Not reported
Owner/Operator Fax:	Not reported
Owner/Operator Email:	Not reported

Owner/Operator Indicator:	Operator
Owner/Operator Name:	PAPE' MACHINERY
Legal Status:	Private
Date Became Current:	Not reported
Date Ended Current:	Not reported
Owner/Operator Address:	3607 20TH ST. E.
Owner/Operator City,State,Zip:	TACOMA, WA 98424
Owner/Operator Telephone:	253-922-8718
Owner/Operator Telephone Ext:	Not reported
Owner/Operator Fax:	Not reported
Owner/Operator Email:	Not reported

Owner/Operator Indicator:	Operator
Owner/Operator Name:	PAPE‘ MACHINERY
Legal Status:	Private
Date Became Current:	2002-04-01 00:00:00.
Date Ended Current:	Not reported
Owner/Operator Address:	3607 20TH ST. E.
Owner/Operator City,State,Zip:	TACOMA, WA 98424
Owner/Operator Telephone:	Not reported
Owner/Operator Telephone Ext:	Not reported
Owner/Operator Fax:	Not reported
Owner/Operator Email:	Not reported

PAPE MACHINERY TACOMA (Continued) **1001969539**

Owner/Operator Indicator:	Operator
Owner/Operator Name:	PAPE' MACHINERY
Legal Status:	Private
Date Became Current:	2002-04-01 00:00:00.
Date Ended Current:	Not reported
Owner/Operator Address:	3607 20TH ST. E.
Owner/Operator City,State,Zip:	TACOMA, WA 98424
Owner/Operator Telephone:	Not reported
Owner/Operator Telephone Ext:	Not reported
Owner/Operator Fax:	Not reported
Owner/Operator Email:	Not reported

Historic Generators:

Receive Date:	2003-03-03 00:00:00.0
Handler Name:	SMITH TRACTOR TACOMA
Federal Waste Generator Description:	Not a generator, verified
State District Owner:	WA
Large Quantity Handler of Universal Waste:	No
Recognized Trader Importer:	No
Recognized Trader Exporter:	No
Spent Lead Acid Battery Importer:	No
Spent Lead Acid Battery Exporter:	No
Current Record:	No
Non Storage Recycler Activity:	Not reported
Electronic Manifest Broker:	Not reported

Receive Date:	2007-03-28 00:00:00.0
Handler Name:	PAPE MACHINERY TACOMA
Federal Waste Generator Description:	Not a generator, verified
State District Owner:	WA
Large Quantity Handler of Universal Waste:	No
Recognized Trader Importer:	No
Recognized Trader Exporter:	No
Spent Lead Acid Battery Importer:	No
Spent Lead Acid Battery Exporter:	No
Current Record:	No
Non Storage Recycler Activity:	Not reported
Electronic Manifest Broker:	Not reported

Receive Date:	2007-03-29 00:00:00.0
Handler Name:	PAPE MACHINERY TACOMA
Federal Waste Generator Description:	Not a generator, verified
State District Owner:	WA
Large Quantity Handler of Universal Waste:	No
Recognized Trader Importer:	No
Recognized Trader Exporter:	No
Spent Lead Acid Battery Importer:	No
Spent Lead Acid Battery Exporter:	No
Current Record:	Yes
Non Storage Recycler Activity:	Not reported
Electronic Manifest Broker:	Not reported

Receive Date:	1993-12-31 00:00:00.0
Handler Name:	SMITH TRACTOR TACOMA
Federal Waste Generator Description:	Small Quantity Generator
State District Owner:	WA
Large Quantity Handler of Universal Waste:	No

PAPE MACHINERY TACOMA (Continued) **1001969539**

Recognized Trader Importer:	No
Recognized Trader Exporter:	No
Spent Lead Acid Battery Importer:	No
Spent Lead Acid Battery Exporter:	No
Current Record:	No
Non Storage Recycler Activity:	Not reported
Electronic Manifest Broker:	Not reported

Receive Date:	1994-01-01 00:00:00.0
Handler Name:	SMITH TRACTOR TACOMA
Federal Waste Generator Description:	Not a generator, verified
State District Owner:	WA
Large Quantity Handler of Universal Waste:	No
Recognized Trader Importer:	No
Recognized Trader Exporter:	No
Spent Lead Acid Battery Importer:	No
Spent Lead Acid Battery Exporter:	No
Current Record:	No
Non Storage Recycler Activity:	Not reported
Electronic Manifest Broker:	Not reported

Receive Date:	1995-01-01 00:00:00.0
Handler Name:	SMITH TRACTOR TACOMA
Federal Waste Generator Description:	Not a generator, verified
State District Owner:	WA
Large Quantity Handler of Universal Waste:	No
Recognized Trader Importer:	No
Recognized Trader Exporter:	No
Spent Lead Acid Battery Importer:	No
Spent Lead Acid Battery Exporter:	No
Current Record:	No
Non Storage Recycler Activity:	Not reported
Electronic Manifest Broker:	Not reported

Receive Date:	1996-03-01 00:00:00.0
Handler Name:	SMITH TRACTOR TACOMA
Federal Waste Generator Description:	Small Quantity Generator
State District Owner:	WA
Large Quantity Handler of Universal Waste:	No
Recognized Trader Importer:	No
Recognized Trader Exporter:	No
Spent Lead Acid Battery Importer:	No
Spent Lead Acid Battery Exporter:	No
Current Record:	No
Non Storage Recycler Activity:	Not reported
Electronic Manifest Broker:	Not reported

Receive Date:	1997-04-02 00:00:00.0
Handler Name:	SMITH TRACTOR TACOMA
Federal Waste Generator Description:	Conditionally Exempt Small Quantity Generator
State District Owner:	WA
Large Quantity Handler of Universal Waste:	No
Recognized Trader Importer:	No
Recognized Trader Exporter:	No
Spent Lead Acid Battery Importer:	No
Spent Lead Acid Battery Exporter:	No
Current Record:	No

PAPE MACHINERY TACOMA (Continued) **1001969539**

Non Storage Recycler Activity:	Not reported
Electronic Manifest Broker:	Not reported
Receive Date:	1998-03-05 00:00:00.0
Handler Name:	SMITH TRACTOR TACOMA
Federal Waste Generator Description:	Not a generator, verified
State District Owner:	WA
Large Quantity Handler of Universal Waste:	No
Recognized Trader Importer:	No
Recognized Trader Exporter:	No
Spent Lead Acid Battery Importer:	No
Spent Lead Acid Battery Exporter:	No
Current Record:	No
Non Storage Recycler Activity:	Not reported
Electronic Manifest Broker:	Not reported
Receive Date:	1999-03-11 00:00:00.0
Handler Name:	SMITH TRACTOR TACOMA
Federal Waste Generator Description:	Conditionally Exempt Small Quantity Generator
State District Owner:	WA
Large Quantity Handler of Universal Waste:	No
Recognized Trader Importer:	No
Recognized Trader Exporter:	No
Spent Lead Acid Battery Importer:	No
Spent Lead Acid Battery Exporter:	No
Current Record:	No
Non Storage Recycler Activity:	Not reported
Electronic Manifest Broker:	Not reported
Receive Date:	2000-02-24 00:00:00.0
Handler Name:	SMITH TRACTOR TACOMA
Federal Waste Generator Description:	Not a generator, verified
State District Owner:	WA
Large Quantity Handler of Universal Waste:	No
Recognized Trader Importer:	No
Recognized Trader Exporter:	No
Spent Lead Acid Battery Importer:	No
Spent Lead Acid Battery Exporter:	No
Current Record:	No
Non Storage Recycler Activity:	Not reported
Electronic Manifest Broker:	Not reported
Receive Date:	2001-03-13 00:00:00.0
Handler Name:	SMITH TRACTOR TACOMA
Federal Waste Generator Description:	Conditionally Exempt Small Quantity Generator
State District Owner:	WA
Large Quantity Handler of Universal Waste:	No
Recognized Trader Importer:	No
Recognized Trader Exporter:	No
Spent Lead Acid Battery Importer:	No
Spent Lead Acid Battery Exporter:	No
Current Record:	No
Non Storage Recycler Activity:	Not reported
Electronic Manifest Broker:	Not reported
Receive Date:	2002-03-01 00:00:00.0
Handler Name:	SMITH TRACTOR TACOMA

PAPE MACHINERY TACOMA (Continued) **1001969539**

Federal Waste Generator Description:	Conditionally Exempt Small Quantity Generator
State District Owner:	WA
Large Quantity Handler of Universal Waste:	No
Recognized Trader Importer:	No
Recognized Trader Exporter:	No
Spent Lead Acid Battery Importer:	No
Spent Lead Acid Battery Exporter:	No
Current Record:	No
Non Storage Recycler Activity:	Not reported
Electronic Manifest Broker:	Not reported

Receive Date:	2003-03-03 00:00:00.0
Handler Name:	SMITH TRACTOR TACOMA
Federal Waste Generator Description:	Conditionally Exempt Small Quantity Generator
State District Owner:	WA
Large Quantity Handler of Universal Waste:	No
Recognized Trader Importer:	No
Recognized Trader Exporter:	No
Spent Lead Acid Battery Importer:	No
Spent Lead Acid Battery Exporter:	No
Current Record:	No
Non Storage Recycler Activity:	Not reported
Electronic Manifest Broker:	Not reported

Receive Date:	2004-02-18 00:00:00.0
Handler Name:	PAPE MACHINERY TACOMA
Federal Waste Generator Description:	Not a generator, verified
State District Owner:	WA
Large Quantity Handler of Universal Waste:	No
Recognized Trader Importer:	No
Recognized Trader Exporter:	No
Spent Lead Acid Battery Importer:	No
Spent Lead Acid Battery Exporter:	No
Current Record:	No
Non Storage Recycler Activity:	Not reported
Electronic Manifest Broker:	Not reported

Receive Date:	2005-05-16 00:00:00.0
Handler Name:	PAPE MACHINERY TACOMA
Federal Waste Generator Description:	Not a generator, verified
State District Owner:	WA
Large Quantity Handler of Universal Waste:	No
Recognized Trader Importer:	No
Recognized Trader Exporter:	No
Spent Lead Acid Battery Importer:	No
Spent Lead Acid Battery Exporter:	No
Current Record:	No
Non Storage Recycler Activity:	Not reported
Electronic Manifest Broker:	Not reported

Receive Date:	2006-04-17 00:00:00.0
Handler Name:	PAPE MACHINERY TACOMA
Federal Waste Generator Description:	Conditionally Exempt Small Quantity Generator
State District Owner:	WA
Large Quantity Handler of Universal Waste:	No
Recognized Trader Importer:	No
Recognized Trader Exporter:	No

PAPE MACHINERY TACOMA (Continued) **1001969539**

Spent Lead Acid Battery Importer:	No
Spent Lead Acid Battery Exporter:	No
Current Record:	No
Non Storage Recycler Activity:	Not reported
Electronic Manifest Broker:	Not reported

Receive Date:	2006-04-17 00:00:00.0
Handler Name:	PAPE MACHINERY TACOMA
Federal Waste Generator Description:	Conditionally Exempt Small Quantity Generator
State District Owner:	WA
Large Quantity Handler of Universal Waste:	No
Recognized Trader Importer:	No
Recognized Trader Exporter:	No
Spent Lead Acid Battery Importer:	No
Spent Lead Acid Battery Exporter:	No
Current Record:	No
Non Storage Recycler Activity:	Not reported
Electronic Manifest Broker:	Not reported

Receive Date:	2007-03-28 00:00:00.0
Handler Name:	PAPE MACHINERY TACOMA
Federal Waste Generator Description:	Conditionally Exempt Small Quantity Generator
State District Owner:	WA
Large Quantity Handler of Universal Waste:	No
Recognized Trader Importer:	No
Recognized Trader Exporter:	No
Spent Lead Acid Battery Importer:	No
Spent Lead Acid Battery Exporter:	No
Current Record:	No
Non Storage Recycler Activity:	Not reported
Electronic Manifest Broker:	Not reported

Receive Date:	1993-09-01 00:00:00.0
Handler Name:	SMITH TRACTOR & EQUIPMENT CO
Federal Waste Generator Description:	Large Quantity Generator
State District Owner:	Not reported
Large Quantity Handler of Universal Waste:	No
Recognized Trader Importer:	No
Recognized Trader Exporter:	No
Spent Lead Acid Battery Importer:	No
Spent Lead Acid Battery Exporter:	No
Current Record:	No
Non Storage Recycler Activity:	Not reported
Electronic Manifest Broker:	Not reported

Receive Date:	1994-03-31 00:00:00.0
Handler Name:	SMITH TRACTOR & EQUIPMENT CO
Federal Waste Generator Description:	Large Quantity Generator
State District Owner:	Not reported
Large Quantity Handler of Universal Waste:	No
Recognized Trader Importer:	No
Recognized Trader Exporter:	No
Spent Lead Acid Battery Importer:	No
Spent Lead Acid Battery Exporter:	No
Current Record:	No
Non Storage Recycler Activity:	Not reported
Electronic Manifest Broker:	Not reported

PAPE MACHINERY TACOMA (Continued) **1001969539**

Receive Date:	2003-12-31 00:00:00.0
Handler Name:	PAPE MACHINERY TACOMA
Federal Waste Generator Description:	Not a generator, verified
State District Owner:	WA
Large Quantity Handler of Universal Waste:	No
Recognized Trader Importer:	No
Recognized Trader Exporter:	No
Spent Lead Acid Battery Importer:	No
Spent Lead Acid Battery Exporter:	No
Current Record:	No
Non Storage Recycler Activity:	Not reported
Electronic Manifest Broker:	Not reported

Receive Date:	2005-12-31 00:00:00.0
Handler Name:	PAPE MACHINERY TACOMA
Federal Waste Generator Description:	Not a generator, verified
State District Owner:	WA
Large Quantity Handler of Universal Waste:	No
Recognized Trader Importer:	No
Recognized Trader Exporter:	No
Spent Lead Acid Battery Importer:	No
Spent Lead Acid Battery Exporter:	No
Current Record:	No
Non Storage Recycler Activity:	Not reported
Electronic Manifest Broker:	Not reported

List of NAICS Codes and Descriptions:

NAICS Code:	42181
NAICS Description:	CONSTRUCTION AND MINING (EXCEPT OIL WELL) MACHINERY AND EQUIPMENT WHOLESALERS
NAICS Code:	42182
NAICS Description:	FARM AND GARDEN MACHINERY AND EQUIPMENT WHOLESALERS
NAICS Code:	42381
NAICS Description:	CONSTRUCTION AND MINING (EXCEPT OIL WELL) MACHINERY AND EQUIPMENT MERCHANT WHOLESALERS

Facility Has Received Notices of Violation:

No Violations Found:

Evaluation Action Summary:

No Evaluations Found:

FINDS:

Registry ID: 110005365666

Click Here:

Environmental Interest/Information System:

Washington Facility / Site Identification System (WA-FSIS) provides a means to query and display data maintained by the Washington Department of Ecology. This system contains key information for each facility/site that is currently, or has been, of interest to the Air

PAPE MACHINERY TACOMA (Continued) **1001969539**

Quality, Dam Safety, Hazardous Waste, Toxics Cleanup, and Water Quality Programs.
RCRAInfo is a national information system that supports the Resource Conservation and Recovery Act (RCRA) program through the tracking of events and activities related to facilities that generate, transport, and treat, store, or dispose of hazardous waste. RCRAInfo allows RCRA program staff to track the notification, permit, compliance, and corrective action activities required under RCRA.
US National Pollutant Discharge Elimination System (NPDES) module of the Compliance Information System (ICIS) tracks surface water permits issued under the Clean Water Act. Under NPDES, all facilities that discharge pollutants from any point source into waters of the United States are required to obtain a permit. The permit will likely contain limits on what can be discharged, impose monitoring and reporting requirements, and include other provisions to ensure that the discharge does not adversely affect water quality.
HAZARDOUS WASTE BIENNIAL REPORTER

Click this hyperlink while viewing on your computer to access additional FINDS: detail in the EDR Site Report.

ECHO:

Envid:	1001969539
Registry ID:	110005365666
DFR URL:	http://echo.epa.gov/detailed-facility-report?fid=110005365666
Name:	PAPE MACHINERY TACOMA
Address:	3607 20TH ST E
City,State,Zip:	TACOMA, WA 98424

WA MANIFEST:

Name:	PAPE MACHINERY TACOMA
Address:	3607 20TH ST E
City,State,Zip:	TACOMA, WA 98424
Facility Address 2:	Not reported
Facility ID:	72626264
EPA ID:	WAD988492922
NAICS:	42381
State Waste Code Desc:	Not reported
Federal Waste Code Desc:	Not reported
Form Comm:	Not reported
Data Year:	Not reported
Permit by Rule:	No
Mailing Address 2:	Not reported
Treatment by Generator:	No
Mixed Radioactive Waste:	No
Importer of Hazardous Waste:	No
Immediate Recycler:	No
Treatment/Storage/Disposal/Recycling Facility:	No
Generator of Dangerous Fuel Waste:	No
Generator Marketing to Burner:	No
Other Marketers (i.e., blender, distributor, etc.):	No
Utility Boiler Burner:	No
Industry Boiler Burner:	No
Industrial Furnace:	No
Smelter Defferal:	No
Universal Waste:	Not reported
Off-Specification:	Not reported

PAPE MACHINERY TACOMA (Continued) **1001969539**

LN Address 2:	Not reported
Tax Reg #:	278049810
Business Type:	dealership
Mail Name:	Pape' Machinery
Mailing Address:	3607 20TH ST E
Mailing City,State,Zip:	TACOMA, WA 98424
Legal Organization Name:	Pape' Machinery
Legal Organization Type:	Private
Legal Contact:	Not reported
Legal Address:	3607 20TH ST E
Legal Address 2:	Not reported
Legal City,State,Zip:	TACOMA, WA 98424
Legal Phone Number:	5416835073
Legal Effective Date:	04/01/2002
Land Organization Name:	Smith Real Estate Development
Land Organization Type:	Private
Land Contact:	Not reported
Land Address:	PO BOX 778
Land City,State,Zip:	KENT, WA 98035
Land Phone Number:	2533909255
Operator Organization Name:	Pape' Machinery
Operator Organization Type:	Private
Operator:	Not reported
Operator Address:	3607 20th St. E.
Operator Address 2:	Not reported
Operator City,State,Zip:	Tacoma, WA 98424
Operator Phone Number:	(253)922-8718
Operator Effective Date:	04/01/2002
Site Contact:	Larry Phillips
Site Contact Address:	3607 20th St. E.
Contact City,State,Zip:	Tacoma, WA 98424
Site Contact Phone Number:	(253)922-8718
Site Contact Email:	Not reported
Gen Status Code:	SQG
Monthly Generation:	Yes
Batch Generation:	No
One Time Generation:	No
Transport Own Waste:	No
Tranports Other Waste:	No
Recycler Onsite:	Yes
Transfer Facility:	No
Other Exemption:	Not reported
UW Battery Gen:	No
Used Oil Transporter:	No
Used Oil Transfer Facility:	No
Used Oil Processor:	No
Used Oil Refiner:	No
Used Oil Fuel Marketer Directs Shipments:	No
Used Oil Fuel Marketer Meets Specs:	No
Site Contact Address 2:	Not reported

Name:	PAPE MACHINERY TACOMA
Address:	3607 20TH ST E
City,State,Zip:	TACOMA, WA 98424
Facility Address 2:	Not reported
Facility ID:	72626264
EPA ID:	WAD988492922

PAPE MACHINERY TACOMA (Continued) **1001969539**

NAICS:	42381
State Waste Code Desc:	Not reported
Federal Waste Code Desc:	Not reported
Form Comm:	Not reported
Data Year:	Not reported
Permit by Rule:	FALSE
Mailing Address 2:	Not reported
Treatment by Generator:	FALSE
Mixed Radioactive Waste:	FALSE
Importer of Hazardous Waste:	FALSE
Immediate Recycler:	FALSE
Treatment/Storage/Disposal/Recycling Facility:	FALSE
Generator of Dangerous Fuel Waste:	FALSE
Generator Marketing to Burner:	FALSE
Other Marketers (i.e., blender, distributor, etc.):	FALSE
Utility Boiler Burner:	FALSE
Industry Boiler Burner:	FALSE
Industrial Furnace:	FALSE
Smelter Defferal:	FALSE
Universal Waste:	Not reported
Off-Specification:	Not reported
LN Address 2:	Not reported
Tax Reg #:	278049810
Business Type:	dealership
Mail Name:	Pape' Machinery
Mailing Address:	3607 20TH ST E
Mailing City,State,Zip:	TACOMA, WA 98424
Legal Organization Name:	Pape' Machinery
Legal Organization Type:	Private
Legal Contact:	Not reported
Legal Address:	3607 20th St. E
Legal Address 2:	Not reported
Legal City,State,Zip:	TACOMA, WA 98424
Legal Phone Number:	5416835073
Legal Effective Date:	04/01/2002
Land Organization Name:	Smith Real Estate Development
Land Organization Type:	Private
Land Contact:	Not reported
Land Address:	PO BOX 778
Land City,State,Zip:	KENT, WA 98035
Land Phone Number:	2533909255
Operator Organization Name:	Pape' Machinery
Operator Organization Type:	Private
Operator:	Not reported
Operator Address:	3607 20th St. E.
Operator Address 2:	Not reported
Operator City,State,Zip:	Tacoma, WA 98424
Operator Phone Number:	(253)922-8718
Operator Effective Date:	04/01/2002
Site Contact:	Larry Phillips
Site Contact Address:	3607 20th St. E.
Contact City,State,Zip:	Tacoma, WA 98424
Site Contact Phone Number:	(253)922-8718
Site Contact Email:	Not reported
Gen Status Code:	SQG
Monthly Generation:	FALSE
Batch Generation:	FALSE

PAPE MACHINERY TACOMA (Continued) **1001969539**

One Time Generation:	FALSE
Transport Own Waste:	FALSE
Tranports Other Waste:	FALSE
Recycler Onsite:	FALSE
Transfer Facility:	FALSE
Other Exemption:	Not reported
UW Battery Gen:	FALSE
Used Oil Transporter:	FALSE
Used Oil Transfer Facility:	FALSE
Used Oil Processor:	FALSE
Used Oil Refiner:	FALSE
Used Oil Fuel Marketer Directs Shipments:	FALSE
Used Oil Fuel Marketer Meets Specs:	FALSE
Site Contact Address 2:	Not reported

NPDES:

Name:	PAPE MACHINERY TACOMA
Address:	3607 20TH ST E -
City,State,Zip:	TACOMA, WA 98424
Facility Status:	Active
Facility Type:	Industrial SW GP
Admin Region:	Headqarters
Date Issued:	11/20/2019
Latitude:	47.23892699
Longitude:	-122.383449
Permit ID:	WAR005635
Permit Version:	2
Permit Status:	Active
Permit SubStatus:	Coverage Issued
Ecology Contact:	Paul Stasch
WRIA:	Puyallup-White
Permit Expiration Date:	12/31/2024
Effective Date:	01/01/2020
Days to Expiration:	-1632

29
SSE
1/8-1/4
0.147 mi.
774 ft.

GERBER COLLISION & GLASS
3701 20TH ST SE
FIFE, WA 98424

WA ALLSITES **1001969749**
RCRA NonGen / NLR **WAH000011130**
FINDS
ECHO
WA MANIFEST

Relative:
Higher

Actual:
17 ft.

ALLSITES:

Name:	GERBER COLLISION & GLASS FIFE
Facility Id:	96399117

RCRA Listings:

Date Form Received by Agency:	2007-01-19 00:00:00.0
Handler Name:	GERBER COLLISION & GLASS
Handler Address:	3701 20TH ST SE
Handler City,State,Zip:	FIFE, WA 98424
EPA ID:	WAH000011130
Contact Name:	CHAD HAVERLOCK
Contact Address:	3701 20TH ST E
Contact City,State,Zip:	FIFE, WA 98424
Contact Telephone:	253-377-9851
Contact Fax:	Not reported
Contact Email:	CHAVERLO@GERBERCOLLISION.COM

GERBER COLLISION & GLASS (Continued) **1001969749**

Contact Title:	GENERAL MANAGER
EPA Region:	10
Land Type:	Private
Federal Waste Generator Description:	Not a generator, verified
Non-Notifier:	Not reported
Biennial Report Cycle:	Not reported
Accessibility:	Not reported
Active Site Indicator:	Not reported
State District Owner:	WA
State District:	SWRO
Mailing Address:	3701 20TH ST E
Mailing City,State,Zip:	FIFE, WA 98424
Owner Name:	AWC SERVICE COLLISION CENTER
Owner Type:	Private
Operator Name:	GERBER COLLISION GLASS
Operator Type:	Private
Short-Term Generator Activity:	No
Importer Activity:	No
Mixed Waste Generator:	No
Transporter Activity:	No
Transfer Facility Activity:	No
Recycler Activity with Storage:	No
Small Quantity On-Site Burner Exemption:	No
Smelting Melting and Refining Furnace Exemption:	No
Underground Injection Control:	No
Off-Site Waste Receipt:	No
Universal Waste Indicator:	No
Universal Waste Destination Facility:	No
Federal Universal Waste:	No
Active Site Fed-Reg Treatment Storage and Disposal Facility:	Not reported
Active Site Converter Treatment storage and Disposal Facility:	Not reported
Active Site State-Reg Treatment Storage and Disposal Facility:	Not reported
Active Site State-Reg Handler:	---
Federal Facility Indicator:	Not reported
Hazardous Secondary Material Indicator:	NN
Sub-Part K Indicator:	Not reported
Commercial TSD Indicator:	No
Treatment Storage and Disposal Type:	Not reported
2018 GPRA Permit Baseline:	Not on the Baseline
2018 GPRA Renewals Baseline:	Not on the Baseline
Permit Renewals Workload Universe:	Not reported
Permit Workload Universe:	Not reported
Permit Progress Universe:	Not reported
Post-Closure Workload Universe:	Not reported
Closure Workload Universe:	Not reported
202 GPRA Corrective Action Baseline:	No
Corrective Action Workload Universe:	No
Subject to Corrective Action Universe:	No
Non-TSDFs Where RCRA CA has Been Imposed Universe:	No
TSDFs Potentially Subject to CA Under 3004 (u)/(v) Universe:	No
TSDFs Only Subject to CA under Discretionary Auth Universe:	No
Corrective Action Priority Ranking:	No NCAPS ranking
Environmental Control Indicator:	No
Institutional Control Indicator:	No
Human Exposure Controls Indicator:	N/A
Groundwater Controls Indicator:	N/A
Operating TSDF Universe:	Not reported

GERBER COLLISION & GLASS (Continued) **1001969749**

Full Enforcement Universe:	Not reported
Significant Non-Complier Universe:	No
Unaddressed Significant Non-Complier Universe:	No
Addressed Significant Non-Complier Universe:	No
Significant Non-Complier With a Compliance Schedule Universe:	No
Financial Assurance Required:	Not reported
Handler Date of Last Change:	2018-05-10 17:13:53.0
Recognized Trader-Importer:	No
Recognized Trader-Exporter:	No
Importer of Spent Lead Acid Batteries:	No
Exporter of Spent Lead Acid Batteries:	No
Recycler Activity Without Storage:	No
Manifest Broker:	No
Sub-Part P Indicator:	Not reported

Biennial: List of Years
Year: 2005

Click Here for Biennial Reporting System Data:
Year: 2003

Click Here for Biennial Reporting System Data:

Hazardous Waste Summary:

Waste Code:	D001
Waste Description:	IGNITABLE WASTE
Waste Code:	D005
Waste Description:	BARIUM
Waste Code:	D006
Waste Description:	CADMIUM
Waste Code:	D018
Waste Description:	BENZENE
Waste Code:	D035
Waste Description:	METHYL ETHYL KETONE
Waste Code:	D039
Waste Description:	TETRACHLOROETHYLENE
Waste Code:	D040
Waste Description:	TRICHLORETHYLENE
Waste Code:	F003
Waste Description:	THE FOLLOWING SPENT NONHALOGENATED SOLVENTS: XYLENE, ACETONE, ETHYL ACETATE, ETHYL BENZENE, ETHYL ETHER, METHYL ISOBUTYL KETONE, N-BUTYL ALCOHOL, CYCLOHEXANONE, AND METHANOL; ALL SPENT SOLVENT MIXTURES/BLENDS CONTAINING, BEFORE USE, ONLY THE ABOVE SPENT NONHALOGENATED SOLVENTS; AND ALL SPENT SOLVENT MIXTURES/BLENDS CONTAINING, BEFORE USE, ONE OR MORE OF THE ABOVE NONHALOGENATED SOLVENTS, AND A TOTAL OF TEN PERCENT OR MORE (BY VOLUME) OF ONE OR MORE OF THOSE SOLVENTS LISTED IN F001, F002, F004, AND F005; AND STILL BOTTOMS FROM THE RECOVERY OF THESE SPENT SOLVENTS AND SPENT SOLVENT MIXTURES.

GERBER COLLISION & GLASS (Continued) **1001969749**

Waste Code: F005
Waste Description: THE FOLLOWING SPENT NONHALOGENATED SOLVENTS: TOLUENE, METHYL ETHYL KETONE, CARBON DISULFIDE, ISOBUTANOL, PYRIDINE, BENZENE, 2-ETHOXYETHANOL, AND 2-NITROPROPANE; ALL SPENT SOLVENT MIXTURES/BLENDS CONTAINING, BEFORE USE, A TOTAL OF TEN PERCENT OR MORE (BY VOLUME) OF ONE OR MORE OF THE ABOVE NONHALOGENATED SOLVENTS OR THOSE SOLVENTS LISTED IN F001, F002, OR F004; AND STILL BOTTOMS FROM THE RECOVERY OF THESE SPENT SOLVENTS AND SPENT SOLVENT MIXTURES.

Handler - Owner Operator:
Owner/Operator Indicator: Operator
Owner/Operator Name: AWC COLLISION CENTER
Legal Status: Private
Date Became Current: Not reported
Date Ended Current: Not reported
Owner/Operator Address: 3701 20TH ST E
Owner/Operator City,State,Zip: FIFE, WA 98424
Owner/Operator Telephone: 253-896-1700
Owner/Operator Telephone Ext: Not reported
Owner/Operator Fax: Not reported
Owner/Operator Email: Not reported

Owner/Operator Indicator: Owner
Owner/Operator Name: AWC SERVICE COLLISION CENTER
Legal Status: Private
Date Became Current: 2001-10-01 00:00:00.
Date Ended Current: Not reported
Owner/Operator Address: 3701 20TH ST E
Owner/Operator City,State,Zip: FIFE, WA 98424
Owner/Operator Telephone: 253-922-0540
Owner/Operator Telephone Ext: Not reported
Owner/Operator Fax: Not reported
Owner/Operator Email: Not reported

Owner/Operator Indicator: Owner
Owner/Operator Name: AWC SERVICE COLLISION CENTER
Legal Status: Private
Date Became Current: 2001-10-01 00:00:00.
Date Ended Current: Not reported
Owner/Operator Address: 3701 20TH ST E
Owner/Operator City,State,Zip: FIFE, WA 98424
Owner/Operator Telephone: 253-922-0540
Owner/Operator Telephone Ext: Not reported
Owner/Operator Fax: Not reported
Owner/Operator Email: Not reported

Owner/Operator Indicator: Owner
Owner/Operator Name: AWC SERVICE COLLISION CENTER
Legal Status: Private
Date Became Current: 2001-10-01 00:00:00.
Date Ended Current: Not reported
Owner/Operator Address: 3701 20TH ST E
Owner/Operator City,State,Zip: FIFE, WA 98424
Owner/Operator Telephone: 253-922-0540
Owner/Operator Telephone Ext: Not reported
Owner/Operator Fax: Not reported
Owner/Operator Email: Not reported

GERBER COLLISION & GLASS (Continued) **1001969749**

Owner/Operator Indicator:	Owner
Owner/Operator Name:	AWC COLLISION CENTER
Legal Status:	Private
Date Became Current:	Not reported
Date Ended Current:	Not reported
Owner/Operator Address:	3701 20TH ST SE
Owner/Operator City,State,Zip:	FIFE, WA 98424
Owner/Operator Telephone:	000-000-0000
Owner/Operator Telephone Ext:	Not reported
Owner/Operator Fax:	Not reported
Owner/Operator Email:	Not reported

Owner/Operator Indicator:	Operator
Owner/Operator Name:	AWC COLLISION CENTER
Legal Status:	Private
Date Became Current:	Not reported
Date Ended Current:	Not reported
Owner/Operator Address:	3701 20TH ST E
Owner/Operator City,State,Zip:	FIFE, WA 98424
Owner/Operator Telephone:	253-896-1700
Owner/Operator Telephone Ext:	Not reported
Owner/Operator Fax:	Not reported
Owner/Operator Email:	Not reported

Owner/Operator Indicator:	Owner
Owner/Operator Name:	AWC SERVICE COLLISION CENTER
Legal Status:	Private
Date Became Current:	2001-10-01 00:00:00.
Date Ended Current:	Not reported
Owner/Operator Address:	3701 20TH ST E
Owner/Operator City,State,Zip:	FIFE, WA 98424
Owner/Operator Telephone:	253-922-0540
Owner/Operator Telephone Ext:	Not reported
Owner/Operator Fax:	Not reported
Owner/Operator Email:	Not reported

Owner/Operator Indicator:	Owner
Owner/Operator Name:	GERBER COLLISION GLASS
Legal Status:	Private
Date Became Current:	Not reported
Date Ended Current:	Not reported
Owner/Operator Address:	3701 20TH ST E
Owner/Operator City,State,Zip:	FIFE, WA 98424
Owner/Operator Telephone:	253-896-1700
Owner/Operator Telephone Ext:	Not reported
Owner/Operator Fax:	Not reported
Owner/Operator Email:	Not reported

Owner/Operator Indicator:	Owner
Owner/Operator Name:	GERBER COLLISION GLASS
Legal Status:	Private
Date Became Current:	Not reported
Date Ended Current:	Not reported
Owner/Operator Address:	3701 20TH ST E
Owner/Operator City,State,Zip:	FIFE, WA 98424
Owner/Operator Telephone:	253-896-1700
Owner/Operator Telephone Ext:	Not reported

GERBER COLLISION & GLASS (Continued) **1001969749**

Owner/Operator Fax: Not reported
Owner/Operator Email: Not reported

Owner/Operator Indicator: Operator
Owner/Operator Name: AWC COLLISION CENTER
Legal Status: Private
Date Became Current: Not reported
Date Ended Current: Not reported
Owner/Operator Address: 3701 20TH ST E
Owner/Operator City,State,Zip: FIFE, WA 98424
Owner/Operator Telephone: 253-896-1700
Owner/Operator Telephone Ext: Not reported
Owner/Operator Fax: Not reported
Owner/Operator Email: Not reported

Owner/Operator Indicator: Owner
Owner/Operator Name: AWC SERVICE COLLISION CENTER
Legal Status: Private
Date Became Current: 2001-10-01 00:00:00.
Date Ended Current: Not reported
Owner/Operator Address: 3701 20TH ST E
Owner/Operator City,State,Zip: FIFE, WA 98424
Owner/Operator Telephone: 253-922-0540
Owner/Operator Telephone Ext: Not reported
Owner/Operator Fax: Not reported
Owner/Operator Email: Not reported

Owner/Operator Indicator: Operator
Owner/Operator Name: AWC COLLISION CENTER
Legal Status: Private
Date Became Current: Not reported
Date Ended Current: Not reported
Owner/Operator Address: 3701 20TH ST E
Owner/Operator City,State,Zip: FIFE, WA 98424
Owner/Operator Telephone: 253-896-1700
Owner/Operator Telephone Ext: Not reported
Owner/Operator Fax: Not reported
Owner/Operator Email: Not reported

Owner/Operator Indicator: Owner
Owner/Operator Name: GERBER COLLISION GLASS
Legal Status: Private
Date Became Current: Not reported
Date Ended Current: Not reported
Owner/Operator Address: 3701 20TH ST E
Owner/Operator City,State,Zip: FIFE, WA 98424
Owner/Operator Telephone: 253-896-1700
Owner/Operator Telephone Ext: Not reported
Owner/Operator Fax: Not reported
Owner/Operator Email: Not reported

Owner/Operator Indicator: Operator
Owner/Operator Name: GERBER COLLISION & GLASS
Legal Status: Private
Date Became Current: 2000-03-23 00:00:00.
Date Ended Current: Not reported
Owner/Operator Address: 3701 20TH ST E

GERBER COLLISION & GLASS (Continued) **1001969749**

Owner/Operator City,State,Zip:	FIFE, WA 98424
Owner/Operator Telephone:	Not reported
Owner/Operator Telephone Ext:	Not reported
Owner/Operator Fax:	Not reported
Owner/Operator Email:	Not reported
Owner/Operator Indicator:	Owner
Owner/Operator Name:	AWC SERVICE COLLISION CENTER
Legal Status:	Private
Date Became Current:	2001-10-01 00:00:00.
Date Ended Current:	Not reported
Owner/Operator Address:	3701 20TH ST E
Owner/Operator City,State,Zip:	FIFE, WA 98424
Owner/Operator Telephone:	Not reported
Owner/Operator Telephone Ext:	Not reported
Owner/Operator Fax:	Not reported
Owner/Operator Email:	Not reported
Owner/Operator Indicator:	Owner
Owner/Operator Name:	AWC COLLISION CENTER
Legal Status:	Private
Date Became Current:	2000-03-23 00:00:00.
Date Ended Current:	Not reported
Owner/Operator Address:	3701 20TH ST E
Owner/Operator City,State,Zip:	FIFE, WA 98424
Owner/Operator Telephone:	253-896-1700
Owner/Operator Telephone Ext:	Not reported
Owner/Operator Fax:	Not reported
Owner/Operator Email:	Not reported
Owner/Operator Indicator:	Owner
Owner/Operator Name:	AWC SERVICE COLLISION CENTER
Legal Status:	Private
Date Became Current:	2001-10-01 00:00:00.
Date Ended Current:	Not reported
Owner/Operator Address:	3701 20TH ST E
Owner/Operator City,State,Zip:	FIFE, WA 98424
Owner/Operator Telephone:	253-922-0540
Owner/Operator Telephone Ext:	Not reported
Owner/Operator Fax:	Not reported
Owner/Operator Email:	Not reported
Owner/Operator Indicator:	Owner
Owner/Operator Name:	AWC SERVICE COLLISION CENTER
Legal Status:	Private
Date Became Current:	2001-10-01 00:00:00.
Date Ended Current:	Not reported
Owner/Operator Address:	3701 20TH ST E
Owner/Operator City,State,Zip:	FIFE, WA 98424
Owner/Operator Telephone:	253-922-0540
Owner/Operator Telephone Ext:	Not reported
Owner/Operator Fax:	Not reported
Owner/Operator Email:	Not reported
Owner/Operator Indicator:	Owner
Owner/Operator Name:	AWC SERVICE COLLISION CENTER
Legal Status:	Private

GERBER COLLISION & GLASS (Continued) **1001969749**

Date Became Current:	Not reported
Date Ended Current:	Not reported
Owner/Operator Address:	3701 20TH ST E
Owner/Operator City,State,Zip:	FIFE, WA 98424
Owner/Operator Telephone:	253-896-1700
Owner/Operator Telephone Ext:	Not reported
Owner/Operator Fax:	Not reported
Owner/Operator Email:	Not reported

Owner/Operator Indicator:	Owner
Owner/Operator Name:	AWC SERVICE COLLISION CENTER
Legal Status:	Private
Date Became Current:	Not reported
Date Ended Current:	Not reported
Owner/Operator Address:	3701 20TH ST E
Owner/Operator City,State,Zip:	FIFE, WA 98424
Owner/Operator Telephone:	253-896-1700
Owner/Operator Telephone Ext:	Not reported
Owner/Operator Fax:	Not reported
Owner/Operator Email:	Not reported

Owner/Operator Indicator:	Owner
Owner/Operator Name:	AWC SERVICE COLLISION CENTER
Legal Status:	Private
Date Became Current:	2001-10-01 00:00:00.
Date Ended Current:	Not reported
Owner/Operator Address:	3701 20TH ST E
Owner/Operator City,State,Zip:	FIFE, WA 98424
Owner/Operator Telephone:	253-922-0540
Owner/Operator Telephone Ext:	Not reported
Owner/Operator Fax:	Not reported
Owner/Operator Email:	Not reported

Owner/Operator Indicator:	Operator
Owner/Operator Name:	GERBER COLLISION GLASS
Legal Status:	Private
Date Became Current:	Not reported
Date Ended Current:	Not reported
Owner/Operator Address:	3701 20TH ST E
Owner/Operator City,State,Zip:	FIFE, WA 98424
Owner/Operator Telephone:	253-896-1700
Owner/Operator Telephone Ext:	Not reported
Owner/Operator Fax:	Not reported
Owner/Operator Email:	Not reported

Owner/Operator Indicator:	Operator
Owner/Operator Name:	GERBER COLLISION GLASS
Legal Status:	Private
Date Became Current:	Not reported
Date Ended Current:	Not reported
Owner/Operator Address:	3701 20TH ST E
Owner/Operator City,State,Zip:	FIFE, WA 98424
Owner/Operator Telephone:	253-896-1700
Owner/Operator Telephone Ext:	Not reported
Owner/Operator Fax:	Not reported
Owner/Operator Email:	Not reported

GERBER COLLISION & GLASS (Continued) **1001969749**

Owner/Operator Indicator:	Operator
Owner/Operator Name:	AWC COLLISION CENTER
Legal Status:	Private
Date Became Current:	2000-03-23 00:00:00.
Date Ended Current:	Not reported
Owner/Operator Address:	3701 20TH ST E
Owner/Operator City,State,Zip:	FIFE, WA 98424
Owner/Operator Telephone:	Not reported
Owner/Operator Telephone Ext:	Not reported
Owner/Operator Fax:	Not reported
Owner/Operator Email:	Not reported

Owner/Operator Indicator:	Owner
Owner/Operator Name:	AWC SERVICE COL A
Legal Status:	Private
Date Became Current:	2001-10-01 00:00:00.
Date Ended Current:	Not reported
Owner/Operator Address:	3701 20TH ST E
Owner/Operator City,State,Zip:	FIFE, WA 98424
Owner/Operator Telephone:	253-922-0540
Owner/Operator Telephone Ext:	Not reported
Owner/Operator Fax:	Not reported
Owner/Operator Email:	Not reported

Owner/Operator Indicator:	Operator
Owner/Operator Name:	GERBER COLLISIO G
Legal Status:	Private
Date Became Current:	2000-03-23 00:00:00.
Date Ended Current:	Not reported
Owner/Operator Address:	3701 20TH ST E
Owner/Operator City,State,Zip:	FIFE, WA 98424
Owner/Operator Telephone:	253-896-1700
Owner/Operator Telephone Ext:	Not reported
Owner/Operator Fax:	Not reported
Owner/Operator Email:	Not reported

Owner/Operator Indicator:	Owner
Owner/Operator Name:	AWC SERVICE COLLISION CENTER
Legal Status:	Private
Date Became Current:	Not reported
Date Ended Current:	Not reported
Owner/Operator Address:	3701 20TH ST E
Owner/Operator City,State,Zip:	FIFE, WA 98424
Owner/Operator Telephone:	253-896-1700
Owner/Operator Telephone Ext:	Not reported
Owner/Operator Fax:	Not reported
Owner/Operator Email:	Not reported

Owner/Operator Indicator:	Owner
Owner/Operator Name:	AWC SERVICE COLLISION CENTER
Legal Status:	Private
Date Became Current:	Not reported
Date Ended Current:	Not reported
Owner/Operator Address:	3701 20TH ST E
Owner/Operator City,State,Zip:	FIFE, WA 98424
Owner/Operator Telephone:	253-896-1700
Owner/Operator Telephone Ext:	Not reported

GERBER COLLISION & GLASS (Continued) **1001969749**

Owner/Operator Fax:	Not reported
Owner/Operator Email:	Not reported
Owner/Operator Indicator:	Owner
Owner/Operator Name:	GERBER COLLISION GLASS
Legal Status:	Private
Date Became Current:	Not reported
Date Ended Current:	Not reported
Owner/Operator Address:	3701 20TH ST E
Owner/Operator City,State,Zip:	FIFE, WA 98424
Owner/Operator Telephone:	253-896-1700
Owner/Operator Telephone Ext:	Not reported
Owner/Operator Fax:	Not reported
Owner/Operator Email:	Not reported
Owner/Operator Indicator:	Owner
Owner/Operator Name:	AWC SERVICE COLLISION CENTER
Legal Status:	Private
Date Became Current:	2001-10-01 00:00:00.
Date Ended Current:	Not reported
Owner/Operator Address:	3701 20TH ST E
Owner/Operator City,State,Zip:	FIFE, WA 98424
Owner/Operator Telephone:	253-922-0540
Owner/Operator Telephone Ext:	Not reported
Owner/Operator Fax:	Not reported
Owner/Operator Email:	Not reported
Owner/Operator Indicator:	Operator
Owner/Operator Name:	GERBER COLLISION GLASS
Legal Status:	Private
Date Became Current:	Not reported
Date Ended Current:	Not reported
Owner/Operator Address:	3701 20TH ST E
Owner/Operator City,State,Zip:	FIFE, WA 98424
Owner/Operator Telephone:	253-896-1700
Owner/Operator Telephone Ext:	Not reported
Owner/Operator Fax:	Not reported
Owner/Operator Email:	Not reported
Owner/Operator Indicator:	Owner
Owner/Operator Name:	AWC SERVICE COLLISION CENTER
Legal Status:	Private
Date Became Current:	2001-10-01 00:00:00.
Date Ended Current:	Not reported
Owner/Operator Address:	3701 20TH ST E
Owner/Operator City,State,Zip:	FIFE, WA 98424
Owner/Operator Telephone:	Not reported
Owner/Operator Telephone Ext:	Not reported
Owner/Operator Fax:	Not reported
Owner/Operator Email:	Not reported
Owner/Operator Indicator:	Operator
Owner/Operator Name:	AWC COLLISION CENTER
Legal Status:	Private
Date Became Current:	Not reported
Date Ended Current:	Not reported
Owner/Operator Address:	3701 20TH ST E

GERBER COLLISION & GLASS (Continued) **1001969749**

Owner/Operator City,State,Zip:	FIFE, WA 98424
Owner/Operator Telephone:	253-896-1700
Owner/Operator Telephone Ext:	Not reported
Owner/Operator Fax:	Not reported
Owner/Operator Email:	Not reported
Owner/Operator Indicator:	Owner
Owner/Operator Name:	AWC SERVICE COLLISION CENTER
Legal Status:	Private
Date Became Current:	Not reported
Date Ended Current:	Not reported
Owner/Operator Address:	3701 20TH ST E
Owner/Operator City,State,Zip:	FIFE, WA 98424
Owner/Operator Telephone:	253-896-1700
Owner/Operator Telephone Ext:	Not reported
Owner/Operator Fax:	Not reported
Owner/Operator Email:	Not reported
Owner/Operator Indicator:	Operator
Owner/Operator Name:	AWC SERVICE COLLISION CENTER
Legal Status:	Private
Date Became Current:	Not reported
Date Ended Current:	Not reported
Owner/Operator Address:	3701 20TH ST E
Owner/Operator City,State,Zip:	FIFE, WA 98424
Owner/Operator Telephone:	253-922-0540
Owner/Operator Telephone Ext:	Not reported
Owner/Operator Fax:	Not reported
Owner/Operator Email:	Not reported
Owner/Operator Indicator:	Operator
Owner/Operator Name:	GERBER COLLISION GLASS
Legal Status:	Private
Date Became Current:	Not reported
Date Ended Current:	Not reported
Owner/Operator Address:	3701 20TH ST E
Owner/Operator City,State,Zip:	FIFE, WA 98424
Owner/Operator Telephone:	253-896-1700
Owner/Operator Telephone Ext:	Not reported
Owner/Operator Fax:	Not reported
Owner/Operator Email:	Not reported
Owner/Operator Indicator:	Owner
Owner/Operator Name:	GERBER COLLISION GLASS
Legal Status:	Private
Date Became Current:	Not reported
Date Ended Current:	Not reported
Owner/Operator Address:	3701 20TH ST E
Owner/Operator City,State,Zip:	FIFE, WA 98424
Owner/Operator Telephone:	253-896-1700
Owner/Operator Telephone Ext:	Not reported
Owner/Operator Fax:	Not reported
Owner/Operator Email:	Not reported
Owner/Operator Indicator:	Operator
Owner/Operator Name:	GERBER COLLISION GLASS
Legal Status:	Private

GERBER COLLISION & GLASS (Continued) **1001969749**

Date Became Current:	Not reported
Date Ended Current:	Not reported
Owner/Operator Address:	3701 20TH ST E
Owner/Operator City,State,Zip:	FIFE, WA 98424
Owner/Operator Telephone:	253-896-1700
Owner/Operator Telephone Ext:	Not reported
Owner/Operator Fax:	Not reported
Owner/Operator Email:	Not reported

Historic Generators:

Receive Date:	2002-03-01 00:00:00.0
Handler Name:	AWC COLLISION CENTER
Federal Waste Generator Description:	Not a generator, verified
State District Owner:	WA
Large Quantity Handler of Universal Waste:	No
Recognized Trader Importer:	No
Recognized Trader Exporter:	No
Spent Lead Acid Battery Importer:	No
Spent Lead Acid Battery Exporter:	No
Current Record:	No
Non Storage Recycler Activity:	Not reported
Electronic Manifest Broker:	Not reported

Receive Date:	2007-01-18 00:00:00.0
Handler Name:	GERBER COLLISION & GLASS
Federal Waste Generator Description:	Not a generator, verified
State District Owner:	WA
Large Quantity Handler of Universal Waste:	No
Recognized Trader Importer:	No
Recognized Trader Exporter:	No
Spent Lead Acid Battery Importer:	No
Spent Lead Acid Battery Exporter:	No
Current Record:	No
Non Storage Recycler Activity:	Not reported
Electronic Manifest Broker:	Not reported

Receive Date:	2007-01-19 00:00:00.0
Handler Name:	GERBER COLLISION & GLASS
Federal Waste Generator Description:	Not a generator, verified
State District Owner:	WA
Large Quantity Handler of Universal Waste:	No
Recognized Trader Importer:	No
Recognized Trader Exporter:	No
Spent Lead Acid Battery Importer:	No
Spent Lead Acid Battery Exporter:	No
Current Record:	Yes
Non Storage Recycler Activity:	Not reported
Electronic Manifest Broker:	Not reported

Receive Date:	2000-03-23 00:00:00.0
Handler Name:	AWC COLLISION CENTER
Federal Waste Generator Description:	Small Quantity Generator
State District Owner:	WA
Large Quantity Handler of Universal Waste:	No
Recognized Trader Importer:	No
Recognized Trader Exporter:	No
Spent Lead Acid Battery Importer:	No

GERBER COLLISION & GLASS (Continued) **1001969749**

Spent Lead Acid Battery Exporter:	No
Current Record:	No
Non Storage Recycler Activity:	Not reported
Electronic Manifest Broker:	Not reported

Receive Date:	2002-02-22 00:00:00.0
Handler Name:	AWC COLLISION CENTER
Federal Waste Generator Description:	Conditionally Exempt Small Quantity Generator
State District Owner:	WA
Large Quantity Handler of Universal Waste:	No
Recognized Trader Importer:	No
Recognized Trader Exporter:	No
Spent Lead Acid Battery Importer:	No
Spent Lead Acid Battery Exporter:	No
Current Record:	No
Non Storage Recycler Activity:	Not reported
Electronic Manifest Broker:	Not reported

Receive Date:	2002-03-01 00:00:00.0
Handler Name:	AWC COLLISION CENTER
Federal Waste Generator Description:	Conditionally Exempt Small Quantity Generator
State District Owner:	WA
Large Quantity Handler of Universal Waste:	No
Recognized Trader Importer:	No
Recognized Trader Exporter:	No
Spent Lead Acid Battery Importer:	No
Spent Lead Acid Battery Exporter:	No
Current Record:	No
Non Storage Recycler Activity:	Not reported
Electronic Manifest Broker:	Not reported

Receive Date:	2003-03-03 00:00:00.0
Handler Name:	AWC COLLISION CENTER
Federal Waste Generator Description:	Conditionally Exempt Small Quantity Generator
State District Owner:	WA
Large Quantity Handler of Universal Waste:	No
Recognized Trader Importer:	No
Recognized Trader Exporter:	No
Spent Lead Acid Battery Importer:	No
Spent Lead Acid Battery Exporter:	No
Current Record:	No
Non Storage Recycler Activity:	Not reported
Electronic Manifest Broker:	Not reported

Receive Date:	2004-03-03 00:00:00.0
Handler Name:	AWC COLLISION CENTER
Federal Waste Generator Description:	Conditionally Exempt Small Quantity Generator
State District Owner:	WA
Large Quantity Handler of Universal Waste:	No
Recognized Trader Importer:	No
Recognized Trader Exporter:	No
Spent Lead Acid Battery Importer:	No
Spent Lead Acid Battery Exporter:	No
Current Record:	No
Non Storage Recycler Activity:	Not reported
Electronic Manifest Broker:	Not reported

GERBER COLLISION & GLASS (Continued) **1001969749**

Receive Date:	2005-02-25 00:00:00.0
Handler Name:	GERBER COLLISION & GLASS
Federal Waste Generator Description:	Conditionally Exempt Small Quantity Generator
State District Owner:	WA
Large Quantity Handler of Universal Waste:	No
Recognized Trader Importer:	No
Recognized Trader Exporter:	No
Spent Lead Acid Battery Importer:	No
Spent Lead Acid Battery Exporter:	No
Current Record:	No
Non Storage Recycler Activity:	Not reported
Electronic Manifest Broker:	Not reported

Receive Date:	2005-02-25 00:00:00.0
Handler Name:	GERBER COLLISION & GLASS
Federal Waste Generator Description:	Conditionally Exempt Small Quantity Generator
State District Owner:	WA
Large Quantity Handler of Universal Waste:	No
Recognized Trader Importer:	No
Recognized Trader Exporter:	No
Spent Lead Acid Battery Importer:	No
Spent Lead Acid Battery Exporter:	No
Current Record:	No
Non Storage Recycler Activity:	Not reported
Electronic Manifest Broker:	Not reported

Receive Date:	2006-02-15 00:00:00.0
Handler Name:	GERBER COLLISION & GLASS
Federal Waste Generator Description:	Conditionally Exempt Small Quantity Generator
State District Owner:	WA
Large Quantity Handler of Universal Waste:	No
Recognized Trader Importer:	No
Recognized Trader Exporter:	No
Spent Lead Acid Battery Importer:	No
Spent Lead Acid Battery Exporter:	No
Current Record:	No
Non Storage Recycler Activity:	Not reported
Electronic Manifest Broker:	Not reported

Receive Date:	2007-01-18 00:00:00.0
Handler Name:	GERBER COLLISION & GLASS
Federal Waste Generator Description:	Conditionally Exempt Small Quantity Generator
State District Owner:	WA
Large Quantity Handler of Universal Waste:	No
Recognized Trader Importer:	No
Recognized Trader Exporter:	No
Spent Lead Acid Battery Importer:	No
Spent Lead Acid Battery Exporter:	No
Current Record:	No
Non Storage Recycler Activity:	Not reported
Electronic Manifest Broker:	Not reported

Receive Date:	2003-12-31 00:00:00.0
Handler Name:	AWC COLLISION CENTER
Federal Waste Generator Description:	Not a generator, verified
State District Owner:	WA
Large Quantity Handler of Universal Waste:	No

GERBER COLLISION & GLASS (Continued) **1001969749**

Recognized Trader Importer:	No
Recognized Trader Exporter:	No
Spent Lead Acid Battery Importer:	No
Spent Lead Acid Battery Exporter:	No
Current Record:	No
Non Storage Recycler Activity:	Not reported
Electronic Manifest Broker:	Not reported

Receive Date:	2005-12-31 00:00:00.0
Handler Name:	GERBER COLLISION & GLASS
Federal Waste Generator Description:	Not a generator, verified
State District Owner:	WA
Large Quantity Handler of Universal Waste:	No
Recognized Trader Importer:	No
Recognized Trader Exporter:	No
Spent Lead Acid Battery Importer:	No
Spent Lead Acid Battery Exporter:	No
Current Record:	No
Non Storage Recycler Activity:	Not reported
Electronic Manifest Broker:	Not reported

List of NAICS Codes and Descriptions:

NAICS Code:	811111
NAICS Description:	GENERAL AUTOMOTIVE REPAIR

Facility Has Received Notices of Violation:

Found Violation:	Yes
Agency Which Determined Violation:	State
Violation Short Description:	Generators - General
Date Violation was Determined:	2001-09-28 00:00:00.0
Actual Return to Compliance Date:	2002-01-04 00:00:00.0
Return to Compliance Qualifier:	Observed
Violation Responsible Agency:	State
Scheduled Compliance Date:	2001-10-30 00:00:00.0
Enforcement Identifier:	001
Date of Enforcement Action:	2001-09-28 00:00:00.0
Enforcement Responsible Agency:	State
Enforcement Docket Number:	Not reported
Enforcement Attorney:	Not reported
Corrective Action Component:	No
Appeal Initiated Date:	Not reported
Appeal Resolution Date:	Not reported
Disposition Status Date:	Not reported
Disposition Status:	Not reported
Disposition Status Description:	Not reported
Consent/Final Order Sequence Number:	Not reported
Consent/Final Order Respondent Name:	Not reported
Consent/Final Order Lead Agency:	Not reported
Enforcement Type:	WRITTEN INFORMAL
Enforcement Responsible Person:	WAJCA
Enforcement Responsible Sub-Organization:	SW
SEP Sequence Number:	Not reported
SEP Expenditure Amount:	Not reported
SEP Scheduled Completion Date:	Not reported
SEP Actual Date:	Not reported
SEP Defaulted Date:	Not reported

GERBER COLLISION & GLASS (Continued) **1001969749**

SEP Type:	Not reported
SEP Type Description:	Not reported
Proposed Amount:	Not reported
Final Monetary Amount:	Not reported
Paid Amount:	Not reported
Final Count:	Not reported
Final Amount:	Not reported
Found Violation:	Yes
Agency Which Determined Violation:	State
Violation Short Description:	Generators - General
Date Violation was Determined:	2001-09-28 00:00:00.0
Actual Return to Compliance Date:	2002-01-04 00:00:00.0
Return to Compliance Qualifier:	Observed
Violation Responsible Agency:	State
Scheduled Compliance Date:	2001-10-30 00:00:00.0
Enforcement Identifier:	001
Date of Enforcement Action:	2001-09-28 00:00:00.0
Enforcement Responsible Agency:	State
Enforcement Docket Number:	Not reported
Enforcement Attorney:	Not reported
Corrective Action Component:	No
Appeal Initiated Date:	Not reported
Appeal Resolution Date:	Not reported
Disposition Status Date:	Not reported
Disposition Status:	Not reported
Disposition Status Description:	Not reported
Consent/Final Order Sequence Number:	Not reported
Consent/Final Order Respondent Name:	Not reported
Consent/Final Order Lead Agency:	Not reported
Enforcement Type:	WRITTEN INFORMAL
Enforcement Responsible Person:	WAJCA
Enforcement Responsible Sub-Organization:	SW
SEP Sequence Number:	Not reported
SEP Expenditure Amount:	Not reported
SEP Scheduled Completion Date:	Not reported
SEP Actual Date:	Not reported
SEP Defaulted Date:	Not reported
SEP Type:	Not reported
SEP Type Description:	Not reported
Proposed Amount:	Not reported
Final Monetary Amount:	Not reported
Paid Amount:	Not reported
Final Count:	Not reported
Final Amount:	Not reported
Found Violation:	No
Agency Which Determined Violation:	Not reported
Violation Short Description:	Not reported
Date Violation was Determined:	Not reported
Actual Return to Compliance Date:	Not reported
Return to Compliance Qualifier:	Not reported
Violation Responsible Agency:	Not reported
Scheduled Compliance Date:	Not reported
Enforcement Identifier:	Not reported
Date of Enforcement Action:	Not reported
Enforcement Responsible Agency:	Not reported

GERBER COLLISION & GLASS (Continued) **1001969749**

Enforcement Docket Number:	Not reported
Enforcement Attorney:	Not reported
Corrective Action Component:	Not reported
Appeal Initiated Date:	Not reported
Appeal Resolution Date:	Not reported
Disposition Status Date:	Not reported
Disposition Status:	Not reported
Disposition Status Description:	Not reported
Consent/Final Order Sequence Number:	Not reported
Consent/Final Order Respondent Name:	Not reported
Consent/Final Order Lead Agency:	Not reported
Enforcement Type:	Not reported
Enforcement Responsible Person:	Not reported
Enforcement Responsible Sub-Organization:	Not reported
SEP Sequence Number:	Not reported
SEP Expenditure Amount:	Not reported
SEP Scheduled Completion Date:	Not reported
SEP Actual Date:	Not reported
SEP Defaulted Date:	Not reported
SEP Type:	Not reported
SEP Type Description:	Not reported
Proposed Amount:	Not reported
Final Monetary Amount:	Not reported
Paid Amount:	Not reported
Final Count:	Not reported
Final Amount:	Not reported

Found Violation:	No
Agency Which Determined Violation:	Not reported
Violation Short Description:	Not reported
Date Violation was Determined:	Not reported
Actual Return to Compliance Date:	Not reported
Return to Compliance Qualifier:	Not reported
Violation Responsible Agency:	Not reported
Scheduled Compliance Date:	Not reported
Enforcement Identifier:	Not reported
Date of Enforcement Action:	Not reported
Enforcement Responsible Agency:	Not reported
Enforcement Docket Number:	Not reported
Enforcement Attorney:	Not reported
Corrective Action Component:	Not reported
Appeal Initiated Date:	Not reported
Appeal Resolution Date:	Not reported
Disposition Status Date:	Not reported
Disposition Status:	Not reported
Disposition Status Description:	Not reported
Consent/Final Order Sequence Number:	Not reported
Consent/Final Order Respondent Name:	Not reported
Consent/Final Order Lead Agency:	Not reported
Enforcement Type:	Not reported
Enforcement Responsible Person:	Not reported
Enforcement Responsible Sub-Organization:	Not reported
SEP Sequence Number:	Not reported
SEP Expenditure Amount:	Not reported
SEP Scheduled Completion Date:	Not reported
SEP Actual Date:	Not reported
SEP Defaulted Date:	Not reported

GERBER COLLISION & GLASS (Continued) **1001969749**

SEP Type:	Not reported
SEP Type Description:	Not reported
Proposed Amount:	Not reported
Final Monetary Amount:	Not reported
Paid Amount:	Not reported
Final Count:	Not reported
Final Amount:	Not reported
Found Violation:	Yes
Agency Which Determined Violation:	State
Violation Short Description:	Generators - General
Date Violation was Determined:	2001-09-28 00:00:00.0
Actual Return to Compliance Date:	2002-01-04 00:00:00.0
Return to Compliance Qualifier:	Observed
Violation Responsible Agency:	State
Scheduled Compliance Date:	2001-10-30 00:00:00.0
Enforcement Identifier:	001
Date of Enforcement Action:	2001-09-28 00:00:00.0
Enforcement Responsible Agency:	State
Enforcement Docket Number:	Not reported
Enforcement Attorney:	Not reported
Corrective Action Component:	No
Appeal Initiated Date:	Not reported
Appeal Resolution Date:	Not reported
Disposition Status Date:	Not reported
Disposition Status:	Not reported
Disposition Status Description:	Not reported
Consent/Final Order Sequence Number:	Not reported
Consent/Final Order Respondent Name:	Not reported
Consent/Final Order Lead Agency:	Not reported
Enforcement Type:	WRITTEN INFORMAL
Enforcement Responsible Person:	WAJCA
Enforcement Responsible Sub-Organization:	SW
SEP Sequence Number:	Not reported
SEP Expenditure Amount:	Not reported
SEP Scheduled Completion Date:	Not reported
SEP Actual Date:	Not reported
SEP Defaulted Date:	Not reported
SEP Type:	Not reported
SEP Type Description:	Not reported
Proposed Amount:	Not reported
Final Monetary Amount:	Not reported
Paid Amount:	Not reported
Final Count:	Not reported
Final Amount:	Not reported
Found Violation:	Yes
Agency Which Determined Violation:	State
Violation Short Description:	Generators - General
Date Violation was Determined:	2001-10-23 00:00:00.0
Actual Return to Compliance Date:	2004-04-05 00:00:00.0
Return to Compliance Qualifier:	Not Resolved
Violation Responsible Agency:	State
Scheduled Compliance Date:	2002-04-20 00:00:00.0
Enforcement Identifier:	001
Date of Enforcement Action:	2001-10-23 00:00:00.0
Enforcement Responsible Agency:	State

GERBER COLLISION & GLASS (Continued) **1001969749**

Enforcement Docket Number:	Not reported
Enforcement Attorney:	Not reported
Corrective Action Component:	No
Appeal Initiated Date:	Not reported
Appeal Resolution Date:	Not reported
Disposition Status Date:	Not reported
Disposition Status:	Not reported
Disposition Status Description:	Not reported
Consent/Final Order Sequence Number:	Not reported
Consent/Final Order Respondent Name:	Not reported
Consent/Final Order Lead Agency:	Not reported
Enforcement Type:	WRITTEN INFORMAL
Enforcement Responsible Person:	WAJCA
Enforcement Responsible Sub-Organization:	SW
SEP Sequence Number:	Not reported
SEP Expenditure Amount:	Not reported
SEP Scheduled Completion Date:	Not reported
SEP Actual Date:	Not reported
SEP Defaulted Date:	Not reported
SEP Type:	Not reported
SEP Type Description:	Not reported
Proposed Amount:	Not reported
Final Monetary Amount:	Not reported
Paid Amount:	Not reported
Final Count:	Not reported
Final Amount:	Not reported

Evaluation Action Summary:

Evaluation Date:	2001-09-28 00:00:00.0
Evaluation Responsible Agency:	State
Found Violation:	Yes
Evaluation Type Description:	COMPLIANCE EVALUATION INSPECTION ON-SITE
Evaluation Responsible Person Identifier:	WAJCA
Evaluation Responsible Sub-Organization:	NW
Actual Return to Compliance Date:	2002-01-04 00:00:00.0
Scheduled Compliance Date:	2001-10-30 00:00:00.0
Date of Request:	Not reported
Date Response Received:	Not reported
Request Agency:	Not reported
Former Citation:	Not reported

Evaluation Date:	2001-09-28 00:00:00.0
Evaluation Responsible Agency:	State
Found Violation:	Yes
Evaluation Type Description:	COMPLIANCE EVALUATION INSPECTION ON-SITE
Evaluation Responsible Person Identifier:	WAJCA
Evaluation Responsible Sub-Organization:	NW
Actual Return to Compliance Date:	2002-01-04 00:00:00.0
Scheduled Compliance Date:	2001-10-30 00:00:00.0
Date of Request:	Not reported
Date Response Received:	Not reported
Request Agency:	Not reported
Former Citation:	Not reported

Evaluation Date:	2002-01-04 00:00:00.0
Evaluation Responsible Agency:	State
Found Violation:	No

GERBER COLLISION & GLASS (Continued) **1001969749**

Evaluation Type Description:	COMPLIANCE ASSISTANCE VISIT
Evaluation Responsible Person Identifier:	WAJCA
Evaluation Responsible Sub-Organization:	SW
Actual Return to Compliance Date:	Not reported
Scheduled Compliance Date:	Not reported
Date of Request:	Not reported
Date Response Received:	Not reported
Request Agency:	Not reported
Former Citation:	Not reported

Evaluation Date:	2002-03-27 00:00:00.0
Evaluation Responsible Agency:	State
Found Violation:	No
Evaluation Type Description:	FOLLOW-UP INSPECTION
Evaluation Responsible Person Identifier:	WAJCA
Evaluation Responsible Sub-Organization:	SW
Actual Return to Compliance Date:	Not reported
Scheduled Compliance Date:	Not reported
Date of Request:	Not reported
Date Response Received:	Not reported
Request Agency:	Not reported
Former Citation:	Not reported

Evaluation Date:	2001-09-28 00:00:00.0
Evaluation Responsible Agency:	State
Found Violation:	Yes
Evaluation Type Description:	COMPLIANCE EVALUATION INSPECTION ON-SITE
Evaluation Responsible Person Identifier:	WAJCA
Evaluation Responsible Sub-Organization:	NW
Actual Return to Compliance Date:	2002-01-04 00:00:00.0
Scheduled Compliance Date:	2001-10-30 00:00:00.0
Date of Request:	Not reported
Date Response Received:	Not reported
Request Agency:	Not reported
Former Citation:	Not reported

Evaluation Date:	2001-10-23 00:00:00.0
Evaluation Responsible Agency:	State
Found Violation:	Yes
Evaluation Type Description:	COMPLIANCE EVALUATION INSPECTION ON-SITE
Evaluation Responsible Person Identifier:	WAJCA
Evaluation Responsible Sub-Organization:	SW
Actual Return to Compliance Date:	2004-04-05 00:00:00.0
Scheduled Compliance Date:	2002-04-20 00:00:00.0
Date of Request:	Not reported
Date Response Received:	Not reported
Request Agency:	Not reported
Former Citation:	Not reported

FINDS:
Registry ID: 110005397301

Click Here:

Environmental Interest/Information System:
Washington Facility / Site Identification System (WA-FSIS) provides a

GERBER COLLISION & GLASS (Continued) **1001969749**

means to query and display data maintained by the Washington Department of Ecology. This system contains key information for each facility/site that is currently, or has been, of interest to the Air Quality, Dam Safety, Hazardous Waste, Toxics Cleanup, and Water Quality Programs.
RCRAInfo is a national information system that supports the Resource Conservation and Recovery Act (RCRA) program through the tracking of events and activities related to facilities that generate, transport, and treat, store, or dispose of hazardous waste. RCRAInfo allows RCRA program staff to track the notification, permit, compliance, and corrective action activities required under RCRA.
HAZARDOUS WASTE BIENNIAL REPORTER

Click this hyperlink while viewing on your computer to access additional FINDS: detail in the EDR Site Report.

ECHO:

Envid:	1001969749
Registry ID:	110005397301
DFR URL:	http://echo.epa.gov/detailed-facility-report?fid=110005397301
Name:	GERBER COLLISION & GLASS
Address:	3701 20TH ST SE
City,State,Zip:	FIFE, WA 98424

WA MANIFEST:

Name:	GERBER COLLISION & GLASS
Address:	3701 20TH ST SE
City,State,Zip:	FIFE, WA 98424
Facility Address 2:	Not reported
Facility ID:	96399117
EPA ID:	WAH000011130
NAICS:	811111
State Waste Code Desc:	Not reported
Federal Waste Code Desc:	F003 F005 D001 D005
Form Comm:	Not reported
Data Year:	Not reported
Permit by Rule:	FALSE
Mailing Address 2:	Not reported
Treatment by Generator:	FALSE
Mixed Radioactive Waste:	FALSE
Importer of Hazardous Waste:	FALSE
Immediate Recycler:	FALSE
Treatment/Storage/Disposal/Recycling Facility:	FALSE
Generator of Dangerous Fuel Waste:	FALSE
Generator Marketing to Burner:	FALSE
Other Marketers (i.e., blender, distributor, etc.):	FALSE
Utility Boiler Burner:	FALSE
Industry Boiler Burner:	FALSE
Industrial Furnace:	FALSE
Smelter Defferal:	FALSE
Universal Waste:	Not reported
Off-Specification:	Not reported
LN Address 2:	Not reported
Tax Reg #:	602149199
Business Type:	Collision Repair
Mail Name:	Gerber Collision & Glass
Mailing Address:	3701 20th St E

GERBER COLLISION & GLASS (Continued) **1001969749**

Mailing City,State,Zip:	FIFE, WA 98424
Legal Organization Name:	AWC Service Collision Center
Legal Organization Type:	Private
Legal Contact:	Not reported
Legal Address:	3701 20th St E
Legal Address 2:	Not reported
Legal City,State,Zip:	FIFE, WA 98424
Legal Phone Number:	(253)922-0540
Legal Effective Date:	10/01/2001
Land Organization Name:	Gerber Collision & Glass
Land Organization Type:	Private
Land Contact:	Not reported
Land Address:	3701 20th St E
Land City,State,Zip:	FIFE, WA 98424
Land Phone Number:	(253)896-1700
Operator Organization Name:	Gerber Collision & Glass
Operator Organization Type:	Private
Operator:	Not reported
Operator Address:	3701 20th St E
Operator Address 2:	Not reported
Operator City,State,Zip:	FIFE, WA 98424
Operator Phone Number:	(253)896-1700
Operator Effective Date:	03/23/2000
Site Contact:	Chad Haverlock
Site Contact Address:	3701 20th St E
Contact City,State,Zip:	FIFE, WA 98424
Site Contact Phone Number:	(253)377-9854
Site Contact Email:	chaverlo@gerbercollision.com
Gen Status Code:	SQG
Monthly Generation:	FALSE
Batch Generation:	FALSE
One Time Generation:	FALSE
Transport Own Waste:	FALSE
Tranports Other Waste:	FALSE
Recycler Onsite:	FALSE
Transfer Facility:	FALSE
Other Exemption:	Not reported
UW Battery Gen:	FALSE
Used Oil Transporter:	FALSE
Used Oil Transfer Facility:	FALSE
Used Oil Processor:	FALSE
Used Oil Refiner:	FALSE
Used Oil Fuel Marketer Directs Shipments:	FALSE
Used Oil Fuel Marketer Meets Specs:	FALSE
Site Contact Address 2:	Not reported

Name:	GERBER COLLISION & GLASS
Address:	3701 20TH ST SE
City,State,Zip:	FIFE, WA 98424
Facility Address 2:	Not reported
Facility ID:	96399117
EPA ID:	WAH000011130
NAICS:	811111
State Waste Code Desc:	Not reported
Federal Waste Code Desc:	F003 F005 D001 D005
Form Comm:	Not reported
Data Year:	Not reported

GERBER COLLISION & GLASS (Continued) **1001969749**

Permit by Rule:	No
Mailing Address 2:	Not reported
Treatment by Generator:	No
Mixed Radioactive Waste:	No
Importer of Hazardous Waste:	No
Immediate Recycler:	No
Treatment/Storage/Disposal/Recycling Facility:	No
Generator of Dangerous Fuel Waste:	No
Generator Marketing to Burner:	No
Other Marketers (i.e., blender, distributor, etc.):	No
Utility Boiler Burner:	No
Industry Boiler Burner:	No
Industrial Furnace:	No
Smelter Defferal:	No
Universal Waste:	Not reported
Off-Specification:	Not reported
LN Address 2:	Not reported
Tax Reg #:	602149199
Business Type:	Collision Repair
Mail Name:	Gerber Collision & Glass
Mailing Address:	3701 20th St E
Mailing City,State,Zip:	FIFE, WA 98424
Legal Organization Name:	AWC Service Collision Center
Legal Organization Type:	Private
Legal Contact:	Not reported
Legal Address:	3701 20th St E
Legal Address 2:	Not reported
Legal City,State,Zip:	FIFE, WA 98424
Legal Phone Number:	(253)922-0540
Legal Effective Date:	10/01/2001
Land Organization Name:	Gerber Collision & Glass
Land Organization Type:	Private
Land Contact:	Not reported
Land Address:	3701 20th St E
Land City,State,Zip:	FIFE, WA 98424
Land Phone Number:	(253)896-1700
Operator Organization Name:	Gerber Collision & Glass
Operator Organization Type:	Private
Operator:	Not reported
Operator Address:	3701 20th St E
Operator Address 2:	Not reported
Operator City,State,Zip:	FIFE, WA 98424
Operator Phone Number:	(253)896-1700
Operator Effective Date:	03/23/2000
Site Contact:	Chad Haverlock
Site Contact Address:	3701 20th St E
Contact City,State,Zip:	FIFE, WA 98424
Site Contact Phone Number:	(253)377-9854
Site Contact Email:	chaverlock@gerbercollision.com
Gen Status Code:	SQG
Monthly Generation:	Yes
Batch Generation:	No
One Time Generation:	No
Transport Own Waste:	No
Tranports Other Waste:	No
Recycler Onsite:	Yes
Transfer Facility:	No

GERBER COLLISION & GLASS (Continued) **1001969749**

Other Exemption:	Not reported
UW Battery Gen:	No
Used Oil Transporter:	No
Used Oil Transfer Facility:	No
Used Oil Processor:	No
Used Oil Refiner:	No
Used Oil Fuel Marketer Directs Shipments:	No
Used Oil Fuel Marketer Meets Specs:	No
Site Contact Address 2:	Not reported

F30 **H&H NORTHWEST COMPANIES VACANT PROPERTY** **WA CSCSL** **S125410148**
WNW **3309 PACIFIC AVE E** **WA ALLSITES** **N/A**
1/8-1/4 **FIFE, WA 98424**
0.155 mi.
816 ft. **Site 1 of 8 in cluster F**

Relative:
Higher

Actual:
21 ft.

CSCSL:

Name:	H&H NORTHWEST COMPANIES VACANT PROPERTY
Address:	3309 PACIFIC AVE E
City,State,Zip:	FIFE, WA 98424
Facility ID:	32616
Region:	Southwest
Lat/Long:	47.24359 / -122.38415
Clean Up Siteid:	15049
Site Status:	Cleanup Started
Contaminant Name:	Arsenic
Alternate Site Names:	7-ELEVEN #38722H
Site Rank:	Not reported
Has Institutional Control:	Not reported
Past VCP:	Not reported
Current VCP:	Not reported
Ground Water:	Confirmed Above Cleanup Levels
Surface Water:	Not reported
Soil:	Suspected
Sediment:	Not reported
Air:	Not reported
Bedrock:	Not reported
Responsible Unit:	Southwest

Name:	H&H NORTHWEST COMPANIES VACANT PROPERTY
Address:	3309 PACIFIC AVE E
City,State,Zip:	FIFE, WA 98424
Facility ID:	32616
Region:	Southwest
Lat/Long:	47.24359 / -122.38415
Clean Up Siteid:	15049
Site Status:	Cleanup Started
Contaminant Name:	Benzene
Alternate Site Names:	7-ELEVEN #38722H
Site Rank:	Not reported
Has Institutional Control:	Not reported
Past VCP:	Not reported
Current VCP:	Not reported
Ground Water:	Below Cleanup Levels
Surface Water:	Not reported
Soil:	Below Cleanup Levels
Sediment:	Not reported
Air:	Below Cleanup Levels

H&H NORTHWEST COMPANIES VACANT PROPERTY (Continued) **S125410148**

Bedrock: Not reported
Responsible Unit: Southwest

Name: H&H NORTHWEST COMPANIES VACANT PROPERTY
Address: 3309 PACIFIC AVE E
City,State,Zip: FIFE, WA 98424
Facility ID: 32616
Region: Southwest
Lat/Long: 47.24359 / -122.38415
Clean Up Siteid: 15049
Site Status: Cleanup Started
Contaminant Name: Halogenated Solvents
Alternate Site Names: 7-ELEVEN #38722H
Site Rank: Not reported
Has Institutional Control: Not reported
Past VCP: Not reported
Current VCP: Not reported
Ground Water: Below Cleanup Levels
Surface Water: Not reported
Soil: Not reported
Sediment: Not reported
Air: Below Cleanup Levels
Bedrock: Not reported
Responsible Unit: Southwest

Name: H&H NORTHWEST COMPANIES VACANT PROPERTY
Address: 3309 PACIFIC AVE E
City,State,Zip: FIFE, WA 98424
Facility ID: 32616
Region: Southwest
Lat/Long: 47.24359 / -122.38415
Clean Up Siteid: 15049
Site Status: Cleanup Started
Contaminant Name: Lead
Alternate Site Names: 7-ELEVEN #38722H
Site Rank: Not reported
Has Institutional Control: Not reported
Past VCP: Not reported
Current VCP: Not reported
Ground Water: Suspected
Surface Water: Not reported
Soil: Suspected
Sediment: Not reported
Air: Not reported
Bedrock: Not reported
Responsible Unit: Southwest

Name: H&H NORTHWEST COMPANIES VACANT PROPERTY
Address: 3309 PACIFIC AVE E
City,State,Zip: FIFE, WA 98424
Facility ID: 32616
Region: Southwest
Lat/Long: 47.24359 / -122.38415
Clean Up Siteid: 15049
Site Status: Cleanup Started
Contaminant Name: Mercury
Alternate Site Names: 7-ELEVEN #38722H

H&H NORTHWEST COMPANIES VACANT PROPERTY (Continued) **S125410148**

Site Rank: Not reported
Has Institutional Control: Not reported
Past VCP: Not reported
Current VCP: Not reported
Ground Water: Below Cleanup Levels
Surface Water: Not reported
Soil: Suspected
Sediment: Not reported
Air: Not reported
Bedrock: Not reported
Responsible Unit: Southwest

Name: H&H NORTHWEST COMPANIES VACANT PROPERTY
Address: 3309 PACIFIC AVE E
City,State,Zip: FIFE, WA 98424
Facility ID: 32616
Region: Southwest
Lat/Long: 47.24359 / -122.38415
Clean Up Siteid: 15049
Site Status: Cleanup Started
Contaminant Name: Metals - Other
Alternate Site Names: 7-ELEVEN #38722H
Site Rank: Not reported
Has Institutional Control: Not reported
Past VCP: Not reported
Current VCP: Not reported
Ground Water: Below Cleanup Levels
Surface Water: Not reported
Soil: Suspected
Sediment: Not reported
Air: Not reported
Bedrock: Not reported
Responsible Unit: Southwest

Name: H&H NORTHWEST COMPANIES VACANT PROPERTY
Address: 3309 PACIFIC AVE E
City,State,Zip: FIFE, WA 98424
Facility ID: 32616
Region: Southwest
Lat/Long: 47.24359 / -122.38415
Clean Up Siteid: 15049
Site Status: Cleanup Started
Contaminant Name: Methyl tertiary-butyl ether
Alternate Site Names: 7-ELEVEN #38722H
Site Rank: Not reported
Has Institutional Control: Not reported
Past VCP: Not reported
Current VCP: Not reported
Ground Water: Not reported
Surface Water: Not reported
Soil: Not reported
Sediment: Not reported
Air: Suspected
Bedrock: Not reported
Responsible Unit: Southwest

Name: H&H NORTHWEST COMPANIES VACANT PROPERTY

H&H NORTHWEST COMPANIES VACANT PROPERTY (Continued) **S125410148**

Address:	3309 PACIFIC AVE E
City,State,Zip:	FIFE, WA 98424
Facility ID:	32616
Region:	Southwest
Lat/Long:	47.24359 / -122.38415
Clean Up Siteid:	15049
Site Status:	Cleanup Started
Contaminant Name:	Other Non-Halogenated Organics
Alternate Site Names:	7-ELEVEN #38722H
Site Rank:	Not reported
Has Institutional Control:	Not reported
Past VCP:	Not reported
Current VCP:	Not reported
Ground Water:	Below Cleanup Levels
Surface Water:	Not reported
Soil:	Below Cleanup Levels
Sediment:	Not reported
Air:	Below Cleanup Levels
Bedrock:	Not reported
Responsible Unit:	Southwest

Name:	H&H NORTHWEST COMPANIES VACANT PROPERTY
Address:	3309 PACIFIC AVE E
City,State,Zip:	FIFE, WA 98424
Facility ID:	32616
Region:	Southwest
Lat/Long:	47.24359 / -122.38415
Clean Up Siteid:	15049
Site Status:	Cleanup Started
Contaminant Name:	Petroleum-Diesel
Alternate Site Names:	7-ELEVEN #38722H
Site Rank:	Not reported
Has Institutional Control:	Not reported
Past VCP:	Not reported
Current VCP:	Not reported
Ground Water:	Suspected
Surface Water:	Not reported
Soil:	Below Cleanup Levels
Sediment:	Not reported
Air:	Below Cleanup Levels
Bedrock:	Not reported
Responsible Unit:	Southwest

Name:	H&H NORTHWEST COMPANIES VACANT PROPERTY
Address:	3309 PACIFIC AVE E
City,State,Zip:	FIFE, WA 98424
Facility ID:	32616
Region:	Southwest
Lat/Long:	47.24359 / -122.38415
Clean Up Siteid:	15049
Site Status:	Cleanup Started
Contaminant Name:	Petroleum-Gasoline
Alternate Site Names:	7-ELEVEN #38722H
Site Rank:	Not reported
Has Institutional Control:	Not reported
Past VCP:	Not reported
Current VCP:	Not reported

H&H NORTHWEST COMPANIES VACANT PROPERTY (Continued) **S125410148**

Ground Water: Below Cleanup Levels
Surface Water: Not reported
Soil: Below Cleanup Levels
Sediment: Not reported
Air: Below Cleanup Levels
Bedrock: Not reported
Responsible Unit: Southwest

Name: H&H NORTHWEST COMPANIES VACANT PROPERTY
Address: 3309 PACIFIC AVE E
City,State,Zip: FIFE, WA 98424
Facility ID: 32616
Region: Southwest
Lat/Long: 47.24359 / -122.38415
Clean Up Siteid: 15049
Site Status: Cleanup Started
Contaminant Name: Petroleum-Other
Alternate Site Names: 7-ELEVEN #38722H
Site Rank: Not reported
Has Institutional Control: Not reported
Past VCP: Not reported
Current VCP: Not reported
Ground Water: Suspected
Surface Water: Not reported
Soil: Below Cleanup Levels
Sediment: Not reported
Air: Below Cleanup Levels
Bedrock: Not reported
Responsible Unit: Southwest

Name: H&H NORTHWEST COMPANIES VACANT PROPERTY
Address: 3309 PACIFIC AVE E
City,State,Zip: FIFE, WA 98424
Facility ID: 32616
Region: Southwest
Lat/Long: 47.24359 / -122.38415
Clean Up Siteid: 15049
Site Status: Cleanup Started
Contaminant Name: Polycyclic Aromatic Hydrocarbons
Alternate Site Names: 7-ELEVEN #38722H
Site Rank: Not reported
Has Institutional Control: Not reported
Past VCP: Not reported
Current VCP: Not reported
Ground Water: Suspected
Surface Water: Not reported
Soil: Suspected
Sediment: Not reported
Air: Not reported
Bedrock: Not reported
Responsible Unit: Southwest

ALLSITES:
Name: H&H NORTHWEST COMPANIES VACANT PROPERTY
Facility Id: 32616

31
NNW
1/8-1/4
0.158 mi.
835 ft.

KEY BANK
1323 34TH AVE E
FIFE, WA 98424

WA CSCSL **1000223632**
WA ALLSITES **WAD982654758**
RCRA NonGen / NLR
FINDS
ECHO

Relative:
Higher

Actual:
18 ft.

CSCSL:

Name:	TACOMA POWER MINERAL OIL SPILL
Address:	1323 34TH AVE E
City,State,Zip:	FIFE, WA 98424
Facility ID:	4888443
Region:	Southwest
Lat/Long:	47.24466 / -122.3831
Clean Up Siteid:	15216
Site Status:	Awaiting Cleanup
Contaminant Name:	Petroleum-Other
Alternate Site Names:	Key Bank
Site Rank:	Not reported
Has Institutional Control:	Not reported
Past VCP:	Not reported
Current VCP:	Not reported
Ground Water:	Suspected
Surface Water:	Not reported
Soil:	Suspected
Sediment:	Not reported
Air:	Not reported
Bedrock:	Not reported
Responsible Unit:	Southwest

ALLSITES:

Name:	KEY BANK
Facility Id:	4888443

RCRA Listings:

Date Form Received by Agency:	1997-06-07 00:00:00.0
Handler Name:	KEY BANK
Handler Address:	1323 34TH AVE E
Handler City,State,Zip:	FIFE, WA 98424
EPA ID:	WAD982654758
Contact Name:	JOHN THORNBERG
Contact Address:	1323 34TH AVE E
Contact City,State,Zip:	FIFE, WA 98424
Contact Telephone:	253-552-5066
Contact Fax:	Not reported
Contact Email:	Not reported
Contact Title:	Not reported
EPA Region:	10
Land Type:	Other
Federal Waste Generator Description:	Not a generator, verified
Non-Notifier:	Not reported
Biennial Report Cycle:	Not reported
Accessibility:	Not reported
Active Site Indicator:	Not reported
State District Owner:	WA
State District:	SWRO
Mailing Address:	1323 34TH AVE E
Mailing City,State,Zip:	FIFE, WA 98424
Owner Name:	KEY BANK

KEY BANK (Continued) **1000223632**

Owner Type:	Private
Operator Name:	KEY BANK
Operator Type:	Private
Short-Term Generator Activity:	No
Importer Activity:	No
Mixed Waste Generator:	No
Transporter Activity:	No
Transfer Facility Activity:	No
Recycler Activity with Storage:	No
Small Quantity On-Site Burner Exemption:	No
Smelting Melting and Refining Furnace Exemption:	No
Underground Injection Control:	No
Off-Site Waste Receipt:	No
Universal Waste Indicator:	No
Universal Waste Destination Facility:	No
Federal Universal Waste:	No
Active Site Fed-Reg Treatment Storage and Disposal Facility:	Not reported
Active Site Converter Treatment storage and Disposal Facility:	Not reported
Active Site State-Reg Treatment Storage and Disposal Facility:	Not reported
Active Site State-Reg Handler:	---
Federal Facility Indicator:	Not reported
Hazardous Secondary Material Indicator:	NN
Sub-Part K Indicator:	Not reported
Commercial TSD Indicator:	No
Treatment Storage and Disposal Type:	Not reported
2018 GPRA Permit Baseline:	Not on the Baseline
2018 GPRA Renewals Baseline:	Not on the Baseline
Permit Renewals Workload Universe:	Not reported
Permit Workload Universe:	Not reported
Permit Progress Universe:	Not reported
Post-Closure Workload Universe:	Not reported
Closure Workload Universe:	Not reported
202 GPRA Corrective Action Baseline:	No
Corrective Action Workload Universe:	No
Subject to Corrective Action Universe:	No
Non-TSDFs Where RCRA CA has Been Imposed Universe:	No
TSDFs Potentially Subject to CA Under 3004 (u)/(v) Universe:	No
TSDFs Only Subject to CA under Discretionary Auth Universe:	No
Corrective Action Priority Ranking:	No NCAPS ranking
Environmental Control Indicator:	No
Institutional Control Indicator:	No
Human Exposure Controls Indicator:	N/A
Groundwater Controls Indicator:	N/A
Operating TSDF Universe:	Not reported
Full Enforcement Universe:	Not reported
Significant Non-Complier Universe:	No
Unaddressed Significant Non-Complier Universe:	No
Addressed Significant Non-Complier Universe:	No
Significant Non-Complier With a Compliance Schedule Universe:	No
Financial Assurance Required:	Not reported
Handler Date of Last Change:	2018-05-09 15:43:38.0
Recognized Trader-Importer:	No
Recognized Trader-Exporter:	No
Importer of Spent Lead Acid Batteries:	No
Exporter of Spent Lead Acid Batteries:	No
Recycler Activity Without Storage:	No
Manifest Broker:	No

KEY BANK (Continued) **1000223632**

Sub-Part P Indicator: Not reported

Handler - Owner Operator:

Owner/Operator Indicator:	Operator
Owner/Operator Name:	KEY BANK
Legal Status:	Private
Date Became Current:	Not reported
Date Ended Current:	Not reported
Owner/Operator Address:	1323 34TH AVE E
Owner/Operator City,State,Zip:	FIFE, WA 98424
Owner/Operator Telephone:	253-552-5066
Owner/Operator Telephone Ext:	Not reported
Owner/Operator Fax:	Not reported
Owner/Operator Email:	Not reported

Owner/Operator Indicator:	Owner
Owner/Operator Name:	KEY BANK
Legal Status:	Private
Date Became Current:	Not reported
Date Ended Current:	Not reported
Owner/Operator Address:	1323 34TH AVE E
Owner/Operator City,State,Zip:	FIFE, WA 98424
Owner/Operator Telephone:	000-000-0000
Owner/Operator Telephone Ext:	Not reported
Owner/Operator Fax:	Not reported
Owner/Operator Email:	Not reported

Owner/Operator Indicator:	Operator
Owner/Operator Name:	KEY BANK
Legal Status:	Private
Date Became Current:	Not reported
Date Ended Current:	Not reported
Owner/Operator Address:	1323 34TH AVE E
Owner/Operator City,State,Zip:	FIFE, WA 98424
Owner/Operator Telephone:	000-000-0000
Owner/Operator Telephone Ext:	Not reported
Owner/Operator Fax:	Not reported
Owner/Operator Email:	Not reported

Owner/Operator Indicator:	Owner
Owner/Operator Name:	KEY BANK
Legal Status:	Tribal
Date Became Current:	Not reported
Date Ended Current:	Not reported
Owner/Operator Address:	1323 34TH AVE E
Owner/Operator City,State,Zip:	FIFE, WA 98424
Owner/Operator Telephone:	253-593-3668
Owner/Operator Telephone Ext:	Not reported
Owner/Operator Fax:	Not reported
Owner/Operator Email:	Not reported

Owner/Operator Indicator:	Owner
Owner/Operator Name:	KEY BANK
Legal Status:	Private
Date Became Current:	1997-06-06 00:00:00.
Date Ended Current:	Not reported

KEY BANK (Continued) **1000223632**

Owner/Operator Address:	1323 34TH AVE E
Owner/Operator City,State,Zip:	FIFE, WA 98424
Owner/Operator Telephone:	253-552-5066
Owner/Operator Telephone Ext:	Not reported
Owner/Operator Fax:	Not reported
Owner/Operator Email:	Not reported
Owner/Operator Indicator:	Owner
Owner/Operator Name:	KEY BANK
Legal Status:	Private
Date Became Current:	1997-06-06 00:00:00.
Date Ended Current:	Not reported
Owner/Operator Address:	1323 34TH AVE E
Owner/Operator City,State,Zip:	FIFE, WA 98424
Owner/Operator Telephone:	253-552-5066
Owner/Operator Telephone Ext:	Not reported
Owner/Operator Fax:	Not reported
Owner/Operator Email:	Not reported
Owner/Operator Indicator:	Owner
Owner/Operator Name:	KEY BANK
Legal Status:	Private
Date Became Current:	Not reported
Date Ended Current:	Not reported
Owner/Operator Address:	1323 34TH AVE E
Owner/Operator City,State,Zip:	FIFE, WA 98424
Owner/Operator Telephone:	000-000-0000
Owner/Operator Telephone Ext:	Not reported
Owner/Operator Fax:	Not reported
Owner/Operator Email:	Not reported
Owner/Operator Indicator:	Owner
Owner/Operator Name:	KEY BANK K
Legal Status:	Private
Date Became Current:	1997-06-06 00:00:00.
Date Ended Current:	Not reported
Owner/Operator Address:	1323 34TH AVE E
Owner/Operator City,State,Zip:	FIFE, WA 98424
Owner/Operator Telephone:	253-552-5066
Owner/Operator Telephone Ext:	Not reported
Owner/Operator Fax:	Not reported
Owner/Operator Email:	Not reported
Owner/Operator Indicator:	Owner
Owner/Operator Name:	KEY BANK
Legal Status:	Private
Date Became Current:	Not reported
Date Ended Current:	Not reported
Owner/Operator Address:	1323 34TH AVE E
Owner/Operator City,State,Zip:	FIFE, WA 98424
Owner/Operator Telephone:	253-593-3668
Owner/Operator Telephone Ext:	Not reported
Owner/Operator Fax:	Not reported
Owner/Operator Email:	Not reported
Owner/Operator Indicator:	Operator
Owner/Operator Name:	KEY BANK

KEY BANK (Continued) **1000223632**

Legal Status:	Private
Date Became Current:	Not reported
Date Ended Current:	Not reported
Owner/Operator Address:	1323 34TH AVE E
Owner/Operator City,State,Zip:	FIFE, WA 98424
Owner/Operator Telephone:	000-000-0000
Owner/Operator Telephone Ext:	Not reported
Owner/Operator Fax:	Not reported
Owner/Operator Email:	Not reported
Owner/Operator Indicator:	Owner
Owner/Operator Name:	KEY BANK
Legal Status:	Private
Date Became Current:	Not reported
Date Ended Current:	Not reported
Owner/Operator Address:	1323 34TH AVE E
Owner/Operator City,State,Zip:	FIFE, WA 98424
Owner/Operator Telephone:	253-593-3668
Owner/Operator Telephone Ext:	Not reported
Owner/Operator Fax:	Not reported
Owner/Operator Email:	Not reported
Owner/Operator Indicator:	Operator
Owner/Operator Name:	KEY BANK
Legal Status:	Private
Date Became Current:	Not reported
Date Ended Current:	Not reported
Owner/Operator Address:	1323 34TH AVE E
Owner/Operator City,State,Zip:	FIFE, WA 98424
Owner/Operator Telephone:	000-000-0000
Owner/Operator Telephone Ext:	Not reported
Owner/Operator Fax:	Not reported
Owner/Operator Email:	Not reported

Historic Generators:

Receive Date:	1997-06-06 00:00:00.0
Handler Name:	KEY BANK
Federal Waste Generator Description:	Not a generator, verified
State District Owner:	WA
Large Quantity Handler of Universal Waste:	No
Recognized Trader Importer:	No
Recognized Trader Exporter:	No
Spent Lead Acid Battery Importer:	No
Spent Lead Acid Battery Exporter:	No
Current Record:	No
Non Storage Recycler Activity:	Not reported
Electronic Manifest Broker:	Not reported
Receive Date:	1997-06-06 00:00:00.0
Handler Name:	KEY BANK
Federal Waste Generator Description:	Not a generator, verified
State District Owner:	WA
Large Quantity Handler of Universal Waste:	No
Recognized Trader Importer:	No
Recognized Trader Exporter:	No
Spent Lead Acid Battery Importer:	No
Spent Lead Acid Battery Exporter:	No

KEY BANK (Continued) **1000223632**

Current Record:	No
Non Storage Recycler Activity:	Not reported
Electronic Manifest Broker:	Not reported
Receive Date:	1997-06-07 00:00:00.0
Handler Name:	KEY BANK
Federal Waste Generator Description:	Not a generator, verified
State District Owner:	WA
Large Quantity Handler of Universal Waste:	No
Recognized Trader Importer:	No
Recognized Trader Exporter:	No
Spent Lead Acid Battery Importer:	No
Spent Lead Acid Battery Exporter:	No
Current Record:	Yes
Non Storage Recycler Activity:	Not reported
Electronic Manifest Broker:	Not reported
Receive Date:	1993-12-31 00:00:00.0
Handler Name:	KEY BANK
Federal Waste Generator Description:	Small Quantity Generator
State District Owner:	WA
Large Quantity Handler of Universal Waste:	No
Recognized Trader Importer:	No
Recognized Trader Exporter:	No
Spent Lead Acid Battery Importer:	No
Spent Lead Acid Battery Exporter:	No
Current Record:	No
Non Storage Recycler Activity:	Not reported
Electronic Manifest Broker:	Not reported
Receive Date:	1997-06-06 00:00:00.0
Handler Name:	KEY BANK
Federal Waste Generator Description:	Not a generator, verified
State District Owner:	WA
Large Quantity Handler of Universal Waste:	No
Recognized Trader Importer:	No
Recognized Trader Exporter:	No
Spent Lead Acid Battery Importer:	No
Spent Lead Acid Battery Exporter:	No
Current Record:	No
Non Storage Recycler Activity:	Not reported
Electronic Manifest Broker:	Not reported

List of NAICS Codes and Descriptions:

NAICS Code:	52211
NAICS Description:	COMMERCIAL BANKING

Facility Has Received Notices of Violation:

No Violations Found:

Evaluation Action Summary:

No Evaluations Found:

KEY BANK (Continued) **1000223632**

FINDS:
Registry ID: 110005346401

Click Here:

Environmental Interest/Information System:
RCRAInfo is a national information system that supports the Resource Conservation and Recovery Act (RCRA) program through the tracking of events and activities related to facilities that generate, transport, and treat, store, or dispose of hazardous waste. RCRAInfo allows RCRA program staff to track the notification, permit, compliance, and corrective action activities required under RCRA.

Click this hyperlink while viewing on your computer to access additional FINDS: detail in the EDR Site Report.

ECHO:

Envid:	1000223632
Registry ID:	110005346401
DFR URL:	http://echo.epa.gov/detailed-facility-report?fid=110005346401
Name:	KEY BANK
Address:	1323 34TH AVE E
City,State,Zip:	FIFE, WA 98424

F32 **TEXACO STATION 121109** **WA CSCSL** **1000474210**
WNW **3251 PACIFIC HWY S** **WA LUST** **N/A**
1/8-1/4 **FIFE, WA 98424** **WA ALLSITES**
0.167 mi. **FINDS**
883 ft. **Site 2 of 8 in cluster F** **ECHO**
WA MANIFEST

Relative:
Higher

Actual:
19 ft.

CSCSL:

Name:	TEXACO 63-232-0143
Address:	3251 PACIFIC HWY S
City,State,Zip:	FIFE, WA 98424
Facility ID:	77832375
Region:	Southwest
Lat/Long:	47.243479283943 / -122.3852527615
Clean Up Siteid:	10499
Site Status:	Cleanup Started
Contaminant Name:	Petroleum-Other
Alternate Site Names:	JACKSONS 640,PORT OF TACOMA SHELL FOOD MART,Texaco 632320143,TEXACO STATION 121109,TEXACO STATION 3251 PACIFIC HWY S
Site Rank:	Not reported
Has Institutional Control:	Not reported
Past VCP:	True
Current VCP:	Not reported
Ground Water:	Confirmed Above Cleanup Levels
Surface Water:	Not reported
Soil:	Confirmed Above Cleanup Levels
Sediment:	Not reported
Air:	Not reported
Bedrock:	Not reported
Responsible Unit:	Southwest

LUST:

Name:	TEXACO 63-232-0143
Address:	3251 PACIFIC HWY S

TEXACO STATION 121109 (Continued) **1000474210**

City,State,Zip:	FIFE, WA 98424
Facility ID:	77832375
Lust Status Type:	LUST - Monitoring
Cleanup Site ID:	10499
Cleanup Unit Type:	Upland
Process Type:	Independent Action
Cleanup Unit Name:	JACKSONS 640,PORT OF TACOMA SHELL FOOD MART,Texaco 632320143,TEXACO STATION 121109,TEXACO STATION 3251 PACIFIC HWY S
Response Section:	Southwest
Release Date:	12/18/1990
Lust Date:	01/16/2001
Region:	Southwest
Lust ID:	4783
UST ID:	423934
Contaminant Name:	Petroleum-Other
Ground Water:	Confirmed Above Cleanup Levels
Surface Water:	Not reported
Soil:	Confirmed Above Cleanup Levels
Sediment:	Not reported
Air:	Not reported
Bedrock:	Not reported
Lat/Long:	47.2434792 / -122.38525

ALLSITES:

Name:	TEXACO STATION 121109
Facility Id:	77832375

FINDS:

Registry ID: 110005358512

Click Here:

Environmental Interest/Information System:

Washington Facility / Site Identification System (WA-FSIS) provides a means to query and display data maintained by the Washington Department of Ecology. This system contains key information for each facility/site that is currently, or has been, of interest to the Air Quality, Dam Safety, Hazardous Waste, Toxics Cleanup, and Water Quality Programs.
RCRAInfo is a national information system that supports the Resource Conservation and Recovery Act (RCRA) program through the tracking of events and activities related to facilities that generate, transport, and treat, store, or dispose of hazardous waste. RCRAInfo allows RCRA program staff to track the notification, permit, compliance, and corrective action activities required under RCRA.
HAZARDOUS WASTE BIENNIAL REPORTER

Click this hyperlink while viewing on your computer to access additional FINDS: detail in the EDR Site Report.

ECHO:

Envid:	1000474210
Registry ID:	110005358512
DFR URL:	http://echo.epa.gov/detailed-facility-report?fid=110005358512
Name:	TEXACO STATION 121109
Address:	3251 PACIFIC HWY S
City,State,Zip:	FIFE, WA 98424

TEXACO STATION 121109 (Continued) **1000474210**

WA MANIFEST:

Name:	TEXACO STATION 121109
Address:	3251 PACIFIC HWY S
City,State,Zip:	FIFE, WA 98424
Facility Address 2:	Not reported
Facility ID:	77832375
EPA ID:	WAD988483178
NAICS:	447110
State Waste Code Desc:	Not reported
Federal Waste Code Desc:	Not reported
Form Comm:	2015 - XQG. Shell waste generation activities have ceased at site; EPA ID number may be inactivated.
Data Year:	2015
Permit by Rule:	False
Mailing Address 2:	Not reported
Treatment by Generator:	False
Mixed Radioactive Waste:	False
Importer of Hazardous Waste:	False
Immediate Recycler:	False
Treatment/Storage/Disposal/Recycling Facility:	False
Generator of Dangerous Fuel Waste:	False
Generator Marketing to Burner:	False
Other Marketers (i.e., blender, distributor, etc.):	False
Utility Boiler Burner:	False
Industry Boiler Burner:	False
Industrial Furnace:	False
Smelter Defferal:	False
Universal Waste:	Not reported
Off-Specification:	Not reported
LN Address 2:	Not reported
Tax Reg #:	409019185
Business Type:	GASOLINE SERVICE STATION
Mail Name:	Shell Oil Products US
Mailing Address:	20945 South Wilmington Avenue
Mailing City,State,Zip:	Carson, CA 90810
Legal Organization Name:	Equilon Enterprises LLC dba Shell Oil Pr
Legal Organization Type:	Private
Legal Contact:	Not reported
Legal Address:	20945 South Wilmington Avenue
Legal Address 2:	Not reported
Legal City,State,Zip:	Carson, CA 90810
Legal Phone Number:	815-468-8824
Legal Effective Date:	08/01/1998
Land Organization Name:	Equilon Enterprises LLC dba Shell Oil Pr
Land Organization Type:	Private
Land Contact:	Not reported
Land Address:	20945 South Wilmington Avenue
Land City,State,Zip:	Carson, CA 90810
Land Phone Number:	815-468-8824
Operator Organization Name:	Equilion Enterprises LLC dba Shell Oil P
Operator Organization Type:	Private
Operator:	Not reported
Operator Address:	20945 South Wilmington Avenue
Operator Address 2:	Not reported
Operator City,State,Zip:	Carson, CA 90810
Operator Phone Number:	815-468-8824
Operator Effective Date:	08/27/1996

TEXACO STATION 121109 (Continued) **1000474210**

Site Contact:	Adam J Estes
Site Contact Address:	6520 Corporate Drive
Contact City,State,Zip:	Indianapolis, IN 46278
Site Contact Phone Number:	317-291-7068
Site Contact Email:	adam.estes@ghd.com
Gen Status Code:	XQG
Monthly Generation:	False
Batch Generation:	False
One Time Generation:	False
Transport Own Waste:	False
Tranports Other Waste:	False
Recycler Onsite:	False
Transfer Facility:	False
Other Exemption:	Not reported
UW Battery Gen:	False
Used Oil Transporter:	False
Used Oil Transfer Facility:	False
Used Oil Processor:	False
Used Oil Refiner:	False
Used Oil Fuel Marketer Directs Shipments:	False
Used Oil Fuel Marketer Meets Specs:	False
Site Contact Address 2:	Not reported

Name:	TEXACO STATION 121109
Address:	3251 PACIFIC HWY S
City,State,Zip:	FIFE, WA 98424
Facility Address 2:	Not reported
Facility ID:	77832375
EPA ID:	WAD988483178
NAICS:	447110
State Waste Code Desc:	Not reported
Federal Waste Code Desc:	Not reported
Form Comm:	Not reported
Data Year:	2014
Permit by Rule:	False
Mailing Address 2:	Not reported
Treatment by Generator:	False
Mixed Radioactive Waste:	False
Importer of Hazardous Waste:	False
Immediate Recycler:	False
Treatment/Storage/Disposal/Recycling Facility:	False
Generator of Dangerous Fuel Waste:	False
Generator Marketing to Burner:	False
Other Marketers (i.e., blender, distributor, etc.):	False
Utility Boiler Burner:	False
Industry Boiler Burner:	False
Industrial Furnace:	False
Smelter Defferal:	False
Universal Waste:	Not reported
Off-Specification:	Not reported
LN Address 2:	Not reported
Tax Reg #:	409019185
Business Type:	GASOLINE SERVICE STATION
Mail Name:	Shell Oil Products US
Mailing Address:	P O BOX 3127
Mailing City,State,Zip:	HOUSTON, TX 77253
Legal Organization Name:	Equilon Enterprises LLC dba Shell Oil Pr

TEXACO STATION 121109 (Continued) **1000474210**

Legal Organization Type:	Private
Legal Contact:	Not reported
Legal Address:	P O BOX 3127
Legal Address 2:	Not reported
Legal City,State,Zip:	HOUSTON, TX 77253
Legal Phone Number:	713-241-6992
Legal Effective Date:	08/01/1998
Land Organization Name:	Equilon Enterprises LLC dba Shell Oil Pr
Land Organization Type:	Private
Land Contact:	Not reported
Land Address:	P O BOX 3127
Land City,State,Zip:	HOUSTON, TX 77252-2099
Land Phone Number:	713-241-6992
Operator Organization Name:	Equilion Enterprises LLC dba Shell Oil P
Operator Organization Type:	Private
Operator:	Not reported
Operator Address:	P O Box 3127
Operator Address 2:	Not reported
Operator City,State,Zip:	HOUSTON, TX 77067-2058
Operator Phone Number:	713-241-6992
Operator Effective Date:	08/27/1996
Site Contact:	Adam J Estes
Site Contact Address:	6520 Corporate Drive
Contact City,State,Zip:	Indianapolis, IN 46278
Site Contact Phone Number:	317-291-7068
Site Contact Email:	aestes@CRAworld.com
Gen Status Code:	XQG
Monthly Generation:	False
Batch Generation:	False
One Time Generation:	False
Transport Own Waste:	False
Tranports Other Waste:	False
Recycler Onsite:	False
Transfer Facility:	False
Other Exemption:	Not reported
UW Battery Gen:	False
Used Oil Transporter:	False
Used Oil Transfer Facility:	False
Used Oil Processor:	False
Used Oil Refiner:	False
Used Oil Fuel Marketer Directs Shipments:	False
Used Oil Fuel Marketer Meets Specs:	False
Site Contact Address 2:	Not reported

Name:	TEXACO STATION 121109
Address:	3251 PACIFIC HWY S
City,State,Zip:	FIFE, WA 98424
Facility Address 2:	Not reported
Facility ID:	77832375
EPA ID:	WAD988483178
NAICS:	447110
State Waste Code Desc:	Not reported
Federal Waste Code Desc:	Not reported
Form Comm:	Not reported
Data Year:	2013
Permit by Rule:	False
Mailing Address 2:	Not reported

TEXACO STATION 121109 (Continued) **1000474210**

Treatment by Generator:	False
Mixed Radioactive Waste:	False
Importer of Hazardous Waste:	False
Immediate Recycler:	False
Treatment/Storage/Disposal/Recycling Facility:	False
Generator of Dangerous Fuel Waste:	False
Generator Marketing to Burner:	False
Other Marketers (i.e., blender, distributor, etc.):	False
Utility Boiler Burner:	False
Industry Boiler Burner:	False
Industrial Furnace:	False
Smelter Defferal:	False
Universal Waste:	Not reported
Off-Specification:	Not reported
LN Address 2:	Not reported
Tax Reg #:	409019185
Business Type:	GASOLINE SERVICE STATION
Mail Name:	Shell Oil Products US
Mailing Address:	P O BOX 3127
Mailing City,State,Zip:	HOUSTON, TX 77253
Legal Organization Name:	Equilon Enterprises LLC dba Shell Oil Pr
Legal Organization Type:	Private
Legal Contact:	Not reported
Legal Address:	P O BOX 3127
Legal Address 2:	Not reported
Legal City,State,Zip:	HOUSTON, TX 77253
Legal Phone Number:	713-241-6992
Legal Effective Date:	08/01/1998
Land Organization Name:	Equilon Enterprises LLC dba Shell Oil Pr
Land Organization Type:	Private
Land Contact:	Not reported
Land Address:	P O BOX 3127
Land City,State,Zip:	HOUSTON, TX 77252-2099
Land Phone Number:	713-241-6992
Operator Organization Name:	Equilion Enterprises LLC dba Shell Oil P
Operator Organization Type:	Private
Operator:	Not reported
Operator Address:	P O Box 3127
Operator Address 2:	Not reported
Operator City,State,Zip:	HOUSTON, TX 77067-2058
Operator Phone Number:	713-241-6992
Operator Effective Date:	08/27/1996
Site Contact:	Adam J Estes
Site Contact Address:	6520 Corporate Drive
Contact City,State,Zip:	Indianapolis, IN 46278
Site Contact Phone Number:	317-291-7068
Site Contact Email:	aestes@CRAworld.com
Gen Status Code:	XQG
Monthly Generation:	False
Batch Generation:	False
One Time Generation:	False
Transport Own Waste:	False
Tranports Other Waste:	False
Recycler Onsite:	False
Transfer Facility:	False
Other Exemption:	Not reported
UW Battery Gen:	False

TEXACO STATION 121109 (Continued) **1000474210**

Used Oil Transporter:		False
Used Oil Transfer Facility:		False
Used Oil Processor:		False
Used Oil Refiner:		False
Used Oil Fuel Marketer Directs Shipments:		False
Used Oil Fuel Marketer Meets Specs:		False
Site Contact Address 2:		Not reported
Name:		TEXACO STATION 121109
Address:		3251 PACIFIC HWY S
City,State,Zip:		FIFE, WA 98424
Facility Address 2:		Not reported
Facility ID:		77832375
EPA ID:		WAD988483178
NAICS:		447110
State Waste Code Desc:		Not reported
Federal Waste Code Desc:	D002	
Form Comm:		Not reported
Data Year:		2012
Permit by Rule:		False
Mailing Address 2:		Not reported
Treatment by Generator:		False
Mixed Radioactive Waste:		False
Importer of Hazardous Waste:		False
Immediate Recycler:		False
Treatment/Storage/Disposal/Recycling Facility:		False
Generator of Dangerous Fuel Waste:		False
Generator Marketing to Burner:		False
Other Marketers (i.e., blender, distributor, etc.):		False
Utility Boiler Burner:		False
Industry Boiler Burner:		False
Industrial Furnace:		False
Smelter Defferal:		False
Universal Waste:		Not reported
Off-Specification:		Not reported
LN Address 2:		Not reported
Tax Reg #:		409019185
Business Type:		GASOLINE SERVICE STATION
Mail Name:		Shell Oil Products US
Mailing Address:		P O BOX 3127
Mailing City,State,Zip:		HOUSTON, TX 77253
Legal Organization Name:		Equilon Enterprises LLC dba Shell Oil Pr
Legal Organization Type:		Private
Legal Contact:		Not reported
Legal Address:		P O BOX 3127
Legal Address 2:		Not reported
Legal City,State,Zip:		HOUSTON, TX 77253
Legal Phone Number:		713-241-6992
Legal Effective Date:		08/01/1998
Land Organization Name:		Equilon Enterprises LLC dba Shell Oil Pr
Land Organization Type:		Private
Land Contact:		Not reported
Land Address:		P O BOX 3127
Land City,State,Zip:		HOUSTON, TX 77252-2099
Land Phone Number:		713-241-6992
Operator Organization Name:		Equilion Enterprises LLC dba Shell Oil P
Operator Organization Type:		Private

TEXACO STATION 121109 (Continued) **1000474210**

Operator:	Not reported
Operator Address:	P O Box 3127
Operator Address 2:	Not reported
Operator City,State,Zip:	HOUSTON, TX 77067-2058
Operator Phone Number:	713-241-6992
Operator Effective Date:	08/27/1996
Site Contact:	RAY E WALDING
Site Contact Address:	P o box 3127
Contact City,State,Zip:	HOUSTON, TX 77067-2058
Site Contact Phone Number:	713-241-17008
Site Contact Email:	RAY.WALDING@SHELL.COM
Gen Status Code:	MQG
Monthly Generation:	True
Batch Generation:	False
One Time Generation:	False
Transport Own Waste:	False
Tranports Other Waste:	False
Recycler Onsite:	False
Transfer Facility:	False
Other Exemption:	Not reported
UW Battery Gen:	False
Used Oil Transporter:	False
Used Oil Transfer Facility:	False
Used Oil Processor:	False
Used Oil Refiner:	False
Used Oil Fuel Marketer Directs Shipments:	False
Used Oil Fuel Marketer Meets Specs:	False
Site Contact Address 2:	Not reported

Waste Stream Generated:

Waste Managed Off Site:	Y
State Only Waste Code 1:	Not reported
State Only Waste Code 2:	Not reported
Report Managed On Site:	0
KG Managed On Site:	0
Generator Treatment Code:	Not reported
Permit By Rule Code:	Not reported
WCDE Residence Code:	Not reported
WCDH Origin Code:	2
WCDE On Site Code:	Not reported
WCDB Code:	W113
Description:	DECON WATER
CORb Sequence Number:	138035
Sequence Number:	2673701
Mixed Radioactive Flag:	False
Designation Code:	D
Reported Quanity:	459
Quanity Unit:	LB
Kilograms Quanity:	208.202403
Density Number:	0
Density Quanity:	Not reported

Shipments Send:

CORB Waste Sequence Number:	138035
Waste Sequence Number:	2673701
Sequence Number:	1392990
Shipment Date:	2012-01-17 00:00:00

TEXACO STATION 121109 (Continued) **1000474210**

Mainfest Document ID: 000045640DAT
Reported Quanity: 459
Unit of Measure: LB
Kilograms Quanity: 208.202403
Receiving EPAID: WAD991281767

Waste Stream Off Site Mgmt:
Waste CORB Sequence Number: 138035
Waste Sequence Number: 2673701
Sequence Number: 673734
Received EPAID: WAD991281767
Managed Quanity: 459
Kilogram Quanity: 208.202403
Recycled Percentage: 0
Waste Management System Code: H111

Waste Stream EPA Code:
CORB Waste Sequence Number: 138035
Waste Sequence Number: 2673701
Sequence Number: 5963766
WCDA Code: D002

Waste Stream Source Code:
CORB Waste Sequence Number: 138035
Waste Sequence Number: 2673701
Sequence Number: 1
WCDD Code: G32

Name: TEXACO STATION 121109
Address: 3251 PACIFIC HWY S
City,State,Zip: FIFE, WA 98424
Facility Address 2: Not reported
Facility ID: 77832375
EPA ID: WAD988483178
NAICS: 447110
State Waste Code Desc: Not reported
Federal Waste Code Desc: Not reported
Form Comm: NO RCRA FOR 2011.
Data Year: 2011
Permit by Rule: False
Mailing Address 2: Not reported
Treatment by Generator: False
Mixed Radioactive Waste: False
Importer of Hazardous Waste: False
Immediate Recycler: False
Treatment/Storage/Disposal/Recycling Facility: False
Generator of Dangerous Fuel Waste: False
Generator Marketing to Burner: False
Other Marketers (i.e., blender, distributor, etc.): False
Utility Boiler Burner: False
Industry Boiler Burner: False
Industrial Furnace: False
Smelter Defferal: False
Universal Waste: Not reported
Off-Specification: Not reported

TEXACO STATION 121109 (Continued) **1000474210**

LN Address 2:	Not reported
Tax Reg #:	409019185
Business Type:	GASOLINE SERVICE STATION
Mail Name:	Shell Oil Products US
Mailing Address:	P O BOX 3127
Mailing City,State,Zip:	HOUSTON, TX 77253
Legal Organization Name:	Equilon Enterprises LLC dba Shell Oil Pr
Legal Organization Type:	Private
Legal Contact:	Not reported
Legal Address:	P O Box 3127
Legal Address 2:	Not reported
Legal City,State,Zip:	HOUSTON, TX 77252-2099
Legal Phone Number:	713-241-6992
Legal Effective Date:	08/01/1998
Land Organization Name:	Equilon Enterprises LLC dba Shell Oil Pr
Land Organization Type:	Private
Land Contact:	Not reported
Land Address:	P O BOX 3127
Land City,State,Zip:	HOUSTON, TX 77252-2099
Land Phone Number:	713-241-6992
Operator Organization Name:	Equilion Enterprises LLC dba Shell Oil P
Operator Organization Type:	Private
Operator:	Not reported
Operator Address:	P O Box 3127
Operator Address 2:	Not reported
Operator City,State,Zip:	HOUSTON, TX 77067-2058
Operator Phone Number:	713-241-6992
Operator Effective Date:	08/27/1996
Site Contact:	RAY E WALDING
Site Contact Address:	P o box 3127
Contact City,State,Zip:	HOUSTON, TX 77067-2058
Site Contact Phone Number:	713-241-17008
Site Contact Email:	RAY.WALDING@SHELL.COM
Gen Status Code:	XQG
Monthly Generation:	False
Batch Generation:	False
One Time Generation:	False
Transport Own Waste:	False
Tranports Other Waste:	False
Recycler Onsite:	False
Transfer Facility:	False
Other Exemption:	Not reported
UW Battery Gen:	False
Used Oil Transporter:	False
Used Oil Transfer Facility:	False
Used Oil Processor:	False
Used Oil Refiner:	False
Used Oil Fuel Marketer Directs Shipments:	False
Used Oil Fuel Marketer Meets Specs:	False
Site Contact Address 2:	Not reported

Name:	TEXACO STATION 121109
Address:	3251 PACIFIC HWY S
City,State,Zip:	FIFE, WA 98424
Facility Address 2:	Not reported
Facility ID:	77832375
EPA ID:	WAD988483178

TEXACO STATION 121109 (Continued) **1000474210**

NAICS:	447110
State Waste Code Desc:	Not reported
Federal Waste Code Desc:	Not reported
Form Comm:	Not reported
Data Year:	2010
Permit by Rule:	False
Mailing Address 2:	Not reported
Treatment by Generator:	False
Mixed Radioactive Waste:	False
Importer of Hazardous Waste:	False
Immediate Recycler:	False
Treatment/Storage/Disposal/Recycling Facility:	False
Generator of Dangerous Fuel Waste:	False
Generator Marketing to Burner:	False
Other Marketers (i.e., blender, distributor, etc.):	False
Utility Boiler Burner:	False
Industry Boiler Burner:	False
Industrial Furnace:	False
Smelter Defferal:	False
Universal Waste:	Not reported
Off-Specification:	Not reported
LN Address 2:	Not reported
Tax Reg #:	409019185
Business Type:	GASOLINE SERVICE STATION
Mail Name:	Shell Oil Products US
Mailing Address:	12700 NORTHBOROUGH DR
Mailing City,State,Zip:	HOUSTON, TX 77067-2508
Legal Organization Name:	Equilon Enterprises LLC dba Shell Oil Pr
Legal Organization Type:	Private
Legal Contact:	Not reported
Legal Address:	P O Box 3127
Legal Address 2:	Not reported
Legal City,State,Zip:	HOUSTON, TX 77252-2099
Legal Phone Number:	281-874-2247
Legal Effective Date:	08/01/1998
Land Organization Name:	Equilon Enterprises LLC dba Shell Oil Pr
Land Organization Type:	Private
Land Contact:	Not reported
Land Address:	P O BOX 3127
Land City,State,Zip:	HOUSTON, TX 77252-2099
Land Phone Number:	281-874-2247
Operator Organization Name:	Equilion Enterprises LLC dba Shell Oil P
Operator Organization Type:	Private
Operator:	Not reported
Operator Address:	P O Box 3127
Operator Address 2:	Not reported
Operator City,State,Zip:	HOUSTON, TX 77067-2058
Operator Phone Number:	281-874-2247
Operator Effective Date:	08/27/1996
Site Contact:	RAY E WALDING
Site Contact Address:	P o box 3127
Contact City,State,Zip:	HOUSTON, TX 77067-2058
Site Contact Phone Number:	281-874-2247
Site Contact Email:	RAY.WALDING@SHELL.COM
Gen Status Code:	XQG
Monthly Generation:	False
Batch Generation:	False

TEXACO STATION 121109 (Continued) **1000474210**

One Time Generation:		False
Transport Own Waste:		False
Tranports Other Waste:		False
Recycler Onsite:		False
Transfer Facility:		False
Other Exemption:		Not reported
UW Battery Gen:		False
Used Oil Transporter:		False
Used Oil Transfer Facility:		False
Used Oil Processor:		False
Used Oil Refiner:		False
Used Oil Fuel Marketer Directs Shipments:		False
Used Oil Fuel Marketer Meets Specs:		False
Site Contact Address 2:		Not reported
Name:		TEXACO STATION 121109
Address:		3251 PACIFIC HWY S
City,State,Zip:		FIFE, WA 98424
Facility Address 2:		Not reported
Facility ID:		77832375
EPA ID:		WAD988483178
NAICS:		447110
State Waste Code Desc:		Not reported
Federal Waste Code Desc:	D001	
Form Comm:		Not reported
Data Year:		2009
Permit by Rule:		False
Mailing Address 2:		Not reported
Treatment by Generator:		False
Mixed Radioactive Waste:		False
Importer of Hazardous Waste:		False
Immediate Recycler:		False
Treatment/Storage/Disposal/Recycling Facility:		False
Generator of Dangerous Fuel Waste:		False
Generator Marketing to Burner:		False
Other Marketers (i.e., blender, distributor, etc.):		False
Utility Boiler Burner:		False
Industry Boiler Burner:		False
Industrial Furnace:		False
Smelter Defferal:		False
Universal Waste:		Not reported
Off-Specification:		Not reported
LN Address 2:		Not reported
Tax Reg #:		409019185
Business Type:		GASOLINE SERVICE STATION
Mail Name:		Shell Oil Products US
Mailing Address:		12700 NORTHBOROUGH DR
Mailing City,State,Zip:		HOUSTON, TX 77067-2508
Legal Organization Name:		Equilon Enterprises LLC dba Shell Oil Pr
Legal Organization Type:		Private
Legal Contact:		Not reported
Legal Address:		PO BOX 2099
Legal Address 2:		Not reported
Legal City,State,Zip:		HOUSTON, TX 77252-2099
Legal Phone Number:		281-874-2247
Legal Effective Date:		08/01/1998
Land Organization Name:		Equilon Enterprises LLC dba Shell Oil Pr

TEXACO STATION 121109 (Continued) **1000474210**

Land Organization Type:	Private
Land Contact:	Not reported
Land Address:	PO Box 2099
Land City,State,Zip:	HOUSTON, TX 77252-2099
Land Phone Number:	281-874-2247
Operator Organization Name:	Equilion Enterprises LLC dba Shell Oil P
Operator Organization Type:	Private
Operator:	Not reported
Operator Address:	12700 NORTHBOROUGH DR
Operator Address 2:	300F08
Operator City,State,Zip:	HOUSTON, TX 77067-2058
Operator Phone Number:	281-874-2247
Operator Effective Date:	08/27/1996
Site Contact:	RAY E WALDING
Site Contact Address:	12700 NORTHBOROUGH DR
Contact City,State,Zip:	HOUSTON, TX 77067-2058
Site Contact Phone Number:	281-874-2247
Site Contact Email:	RAY.WALDING@SHELL.COM
Gen Status Code:	SQG
Monthly Generation:	False
Batch Generation:	True
One Time Generation:	False
Transport Own Waste:	False
Tranports Other Waste:	False
Recycler Onsite:	False
Transfer Facility:	False
Other Exemption:	Not reported
UW Battery Gen:	False
Used Oil Transporter:	False
Used Oil Transfer Facility:	False
Used Oil Processor:	False
Used Oil Refiner:	False
Used Oil Fuel Marketer Directs Shipments:	False
Used Oil Fuel Marketer Meets Specs:	False
Site Contact Address 2:	300F08

Name:	TEXACO STATION 121109
Address:	3251 PACIFIC HWY S
City,State,Zip:	FIFE, WA 98424
Facility Address 2:	Not reported
Facility ID:	77832375
EPA ID:	WAD988483178
NAICS:	447110
State Waste Code Desc:	Not reported
Federal Waste Code Desc:	D001, D018
Form Comm:	Not reported
Data Year:	2008
Permit by Rule:	False
Mailing Address 2:	Not reported
Treatment by Generator:	False
Mixed Radioactive Waste:	False
Importer of Hazardous Waste:	False
Immediate Recycler:	False
Treatment/Storage/Disposal/Recycling Facility:	False
Generator of Dangerous Fuel Waste:	False
Generator Marketing to Burner:	False
Other Marketers (i.e., blender, distributor, etc.):	False

TEXACO STATION 121109 (Continued) **1000474210**

Utility Boiler Burner:	False
Industry Boiler Burner:	False
Industrial Furnace:	False
Smelter Defferal:	False
Universal Waste:	Not reported
Off-Specification:	Not reported
LN Address 2:	Not reported
Tax Reg #:	409019185
Business Type:	GASOLINE SERVICE STATION
Mail Name:	Shell Oil Products US
Mailing Address:	12700 NORTHBOROUGH DR
Mailing City,State,Zip:	HOUSTON, TX 77067-2508
Legal Organization Name:	Equilon Enterprises LLC dba Shell Oil Pr
Legal Organization Type:	Private
Legal Contact:	Not reported
Legal Address:	PO BOX 2099
Legal Address 2:	Not reported
Legal City,State,Zip:	HOUSTON, TX 77252-2099
Legal Phone Number:	281-874-2247
Legal Effective Date:	08/01/1998
Land Organization Name:	Equilon Enterprises LLC dba Shell Oil Pr
Land Organization Type:	Private
Land Contact:	Not reported
Land Address:	PO Box 2099
Land City,State,Zip:	HOUSTON, TX 77252-2099
Land Phone Number:	281-874-2247
Operator Organization Name:	Equilion Enterprises LLC dba Shell Oil P
Operator Organization Type:	Private
Operator:	Not reported
Operator Address:	12700 NORTHBOROUGH DR
Operator Address 2:	300F08
Operator City,State,Zip:	HOUSTON, TX 77067-2058
Operator Phone Number:	281-874-2247
Operator Effective Date:	08/27/1996
Site Contact:	RAY E WALDING
Site Contact Address:	12700 NORTHBOROUGH DR
Contact City,State,Zip:	HOUSTON, TX 77067-2058
Site Contact Phone Number:	281-874-2247
Site Contact Email:	RAY.WALDING@SHELL.COM
Gen Status Code:	MQG
Monthly Generation:	False
Batch Generation:	False
One Time Generation:	False
Transport Own Waste:	False
Tranports Other Waste:	False
Recycler Onsite:	False
Transfer Facility:	False
Other Exemption:	Not reported
UW Battery Gen:	False
Used Oil Transporter:	False
Used Oil Transfer Facility:	False
Used Oil Processor:	False
Used Oil Refiner:	False
Used Oil Fuel Marketer Directs Shipments:	False
Used Oil Fuel Marketer Meets Specs:	False
Site Contact Address 2:	300F08

TEXACO STATION 121109 (Continued) **1000474210**

Waste Stream Generated:

Waste Managed Off Site:	Y
State Only Waste Code 1:	Not reported
State Only Waste Code 2:	Not reported
Report Managed On Site:	0
KG Managed On Site:	0
Generator Treatment Code:	Not reported
Permit By Rule Code:	Not reported
WCDE Residence Code:	Not reported
WCDH Origin Code:	1
WCDE On Site Code:	Not reported
WCDB Code:	W113
Description:	RINSATE - GASOLINE
CORb Sequence Number:	118279
Sequence Number:	2004283
Mixed Radioactive Flag:	False
Designation Code:	D
Reported Quanity:	1376.0999999999999
Quanity Unit:	LB
Kilograms Quanity:	624.19897073622235
Density Number:	0
Density Quanity:	Not reported

Shipments Send:

CORB Waste Sequence Number:	118279
Waste Sequence Number:	2004283
Sequence Number:	955894
Shipment Date:	10/6/2008
Mainfest Document ID:	004304595JJK
Reported Quanity:	1376.1
Unit of Measure:	LB
Kilograms Quanity:	624.198970736222
Receiving EPAID:	WAD991281767

Waste Stream Off Site Mgmt:

Waste CORB Sequence Number:	118279
Waste Sequence Number:	2004283
Sequence Number:	488253
Received EPAID:	WAD991281767
Managed Quanity:	1376.0999999999999
Kilogram Quanity:	624.19897073622235
Recycled Percentage:	0
Waste Management System Code:	H061

Waste Stream EPA Code:

CORB Waste Sequence Number:	118279
Waste Sequence Number:	2004283
Sequence Number:	4288771
WCDA Code:	D018
Waste Sequence Number:	2004283
Sequence Number:	4288770
WCDA Code:	D001

TEXACO STATION 121109 (Continued) **1000474210**

Waste Stream Source Code:

CORB Waste Sequence Number:	118279
Waste Sequence Number:	2004283
Sequence Number:	1
WCDD Code:	G13

Name:	TEXACO STATION 121109
Address:	3251 PACIFIC HWY S
City,State,Zip:	FIFE, WA 98424
Facility Address 2:	Not reported
Facility ID:	77832375
EPA ID:	WAD988483178
NAICS:	447110
State Waste Code Desc:	Not reported
Federal Waste Code Desc:	Not reported
Form Comm:	NO RCRA HAZARDOUS WASTE GENERATED IN 2005.NO RCRA WASTE GENE 2007.
Data Year:	Not reported
Permit by Rule:	FALSE
Mailing Address 2:	NOB 300G04 - RACHEL HULL
Treatment by Generator:	FALSE
Mixed Radioactive Waste:	FALSE
Importer of Hazardous Waste:	FALSE
Immediate Recycler:	FALSE
Treatment/Storage/Disposal/Recycling Facility:	FALSE
Generator of Dangerous Fuel Waste:	FALSE
Generator Marketing to Burner:	FALSE
Other Marketers (i.e., blender, distributor, etc.):	FALSE
Utility Boiler Burner:	FALSE
Industry Boiler Burner:	FALSE
Industrial Furnace:	FALSE
Smelter Defferal:	FALSE
Universal Waste:	Not reported
Off-Specification:	Not reported
LN Address 2:	NOB #300G04
Tax Reg #:	409019185
Business Type:	GASOLINE SERVICE STATION
Mail Name:	Shell Oil Products US
Mailing Address:	12700 NORTHBOROUGH DR
Mailing City,State,Zip:	HOUSTON, TX 77067-2508
Legal Organization Name:	Equilon Enterprises LLC dba Shell Oil Pr
Legal Organization Type:	Private
Legal Contact:	Not reported
Legal Address:	PO BOX 2099
Legal Address 2:	NOB #300G04
Legal City,State,Zip:	HOUSTON, TX 77252-2099
Legal Phone Number:	2818742224
Legal Effective Date:	08/01/1998
Land Organization Name:	Equilon Enterprises LLC dba Shell Oil Pr
Land Organization Type:	Private
Land Contact:	Not reported
Land Address:	PO Box 2099
Land City,State,Zip:	HOUSTON, TX 77252-2099
Land Phone Number:	2818742224
Operator Organization Name:	Equilion Enterprises LLC dba Shell Oil P
Operator Organization Type:	Private

TEXACO STATION 121109 (Continued) **1000474210**

Operator:	Not reported
Operator Address:	12700 NORTHBOROUGH DR
Operator Address 2:	300F07
Operator City,State,Zip:	HOUSTON, TX 77067-2058
Operator Phone Number:	281-874-2238
Operator Effective Date:	08/27/1996
Site Contact:	DON F WISDOM
Site Contact Address:	12700 NORTHBOROUGH DR
Contact City,State,Zip:	HOUSTON, TX 77067-2058
Site Contact Phone Number:	281-874-2238
Site Contact Email:	DON.F.WISDOM@SHELL.COM
Gen Status Code:	XQG
Monthly Generation:	FALSE
Batch Generation:	FALSE
One Time Generation:	FALSE
Transport Own Waste:	FALSE
Tranports Other Waste:	FALSE
Recycler Onsite:	FALSE
Transfer Facility:	FALSE
Other Exemption:	Not reported
UW Battery Gen:	FALSE
Used Oil Transporter:	FALSE
Used Oil Transfer Facility:	FALSE
Used Oil Processor:	FALSE
Used Oil Refiner:	FALSE
Used Oil Fuel Marketer Directs Shipments:	FALSE
Used Oil Fuel Marketer Meets Specs:	FALSE
Site Contact Address 2:	300F07

Name:	TEXACO STATION 121109
Address:	3251 PACIFIC HWY S
City,State,Zip:	FIFE, WA 98424
Facility Address 2:	Not reported
Facility ID:	77832375
EPA ID:	WAD988483178
NAICS:	447110
State Waste Code Desc:	Not reported
Federal Waste Code Desc:	Not reported
Form Comm:	NO RCRA HAZARDOUS WASTE GENERATED IN 2005.NO RCRA WASTE GENE 2007.
Data Year:	Not reported
Permit by Rule:	F
Mailing Address 2:	NOB 300G04 - RACHEL HULL
Treatment by Generator:	F
Mixed Radioactive Waste:	F
Importer of Hazardous Waste:	F
Immediate Recycler:	F
Treatment/Storage/Disposal/Recycling Facility:	F
Generator of Dangerous Fuel Waste:	F
Generator Marketing to Burner:	F
Other Marketers (i.e., blender, distributor, etc.):	F
Utility Boiler Burner:	F
Industry Boiler Burner:	F
Industrial Furnace:	F
Smelter Defferal:	F
Universal Waste:	Not reported
Off-Specification:	Not reported

TEXACO STATION 121109 (Continued) **1000474210**

LN Address 2:	NOB #300G04
Tax Reg #:	409019185
Business Type:	GASOLINE SERVICE STATION
Mail Name:	Shell Oil Products US
Mailing Address:	12700 NORTHBOROUGH DR
Mailing City,State,Zip:	HOUSTON, TX 77067-2508
Legal Organization Name:	Equilon Enterprises LLC dba Shell Oil Pr
Legal Organization Type:	Private
Legal Contact:	Not reported
Legal Address:	PO BOX 2099
Legal Address 2:	NOB #300G04
Legal City,State,Zip:	HOUSTON, TX 77252-2099
Legal Phone Number:	2818742224
Legal Effective Date:	08/01/1998
Land Organization Name:	Equilon Enterprises LLC dba Shell Oil Pr
Land Organization Type:	Private
Land Contact:	Not reported
Land Address:	PO Box 2099
Land City,State,Zip:	HOUSTON, TX 77252-2099
Land Phone Number:	2818742224
Operator Organization Name:	Equilion Enterprises LLC dba Shell Oil P
Operator Organization Type:	Private
Operator:	Not reported
Operator Address:	12700 NORTHBOROUGH DR
Operator Address 2:	300F08
Operator City,State,Zip:	HOUSTON, TX 77067-2058
Operator Phone Number:	281-874-2247
Operator Effective Date:	08/27/1996
Site Contact:	RAY E WALDING
Site Contact Address:	12700 NORTHBOROUGH DR
Contact City,State,Zip:	HOUSTON, TX 77067-2058
Site Contact Phone Number:	281-874-2247
Site Contact Email:	RAY.WALDING@SHELL.COM
Gen Status Code:	XQG
Monthly Generation:	F
Batch Generation:	F
One Time Generation:	F
Transport Own Waste:	F
Tranports Other Waste:	F
Recycler Onsite:	F
Transfer Facility:	F
Other Exemption:	Not reported
UW Battery Gen:	F
Used Oil Transporter:	F
Used Oil Transfer Facility:	F
Used Oil Processor:	F
Used Oil Refiner:	F
Used Oil Fuel Marketer Directs Shipments:	F
Used Oil Fuel Marketer Meets Specs:	F
Site Contact Address 2:	300F08

Click this hyperlink while viewing on your computer to access
1 additional WA MANIFEST: record(s) in the EDR Site Report.

F33
WNW
1/8-1/4
0.167 mi.
883 ft.

TEXACO #63 232 0143 (TWO REPORTS)
3251 PACIFIC HWY E.
FIFE, WA 98424

Site 3 of 8 in cluster F

WA ICR **S103503789**
N/A

Relative:
Higher

Actual:
19 ft.

ICR:

Date Ecology Received Report:	10/23/97
Contaminants Found at Site:	Petroleum products
Media Contaminated:	Groundwater, Soil
Waste Management:	Tank
Region:	South Western
Type of Report Ecology Received:	Interim cleanup report
Site Register Issue:	98-01
County Code:	27
Contact:	Not reported
Report Title:	Not reported

Date Ecology Received Report:	06/08/98
Contaminants Found at Site:	Petroleum products
Media Contaminated:	Groundwater, Soil
Waste Management:	Tank
Region:	South Western
Type of Report Ecology Received:	Interim cleanup report
Site Register Issue:	98-05
County Code:	27
Contact:	Not reported
Report Title:	Not reported

Date Ecology Received Report:	02/26/98
Contaminants Found at Site:	Petroleum products
Media Contaminated:	Groundwater, Soil
Waste Management:	Tank
Region:	South Western
Type of Report Ecology Received:	Interim cleanup report
Site Register Issue:	98-05
County Code:	27
Contact:	Not reported
Report Title:	Not reported

Date Ecology Received Report:	08/21/98
Contaminants Found at Site:	Petroleum products
Media Contaminated:	Groundwater, Soil
Waste Management:	Tank
Region:	South Western
Type of Report Ecology Received:	Interim cleanup report
Site Register Issue:	98-09
County Code:	27
Contact:	Not reported
Report Title:	Not reported

Date Ecology Received Report:	10/15/98
Contaminants Found at Site:	Petroleum products
Media Contaminated:	Groundwater, Soil
Waste Management:	Tank
Region:	South Western
Type of Report Ecology Received:	Interim cleanup report
Site Register Issue:	98-11
County Code:	27

TEXACO #63 232 0143 (TWO REPORTS) (Continued) **S103503789**

Contact:	Not reported
Report Title:	Not reported
Date Ecology Received Report:	11/25/98
Contaminants Found at Site:	Petroleum products
Media Contaminated:	Groundwater, Soil
Waste Management:	Tank
Region:	South Western
Type of Report Ecology Received:	Interim cleanup report
Site Register Issue:	98-14
County Code:	27
Contact:	Not reported
Report Title:	Not reported
Date Ecology Received Report:	12/20/99
Contaminants Found at Site:	Petroleum products
Media Contaminated:	Groundwater, Soil
Waste Management:	Tank
Region:	South Western
Type of Report Ecology Received:	Interim cleanup report
Site Register Issue:	98-21
County Code:	27
Contact:	Not reported
Report Title:	Not reported
Date Ecology Received Report:	06/13/00
Contaminants Found at Site:	Petroleum products
Media Contaminated:	Groundwater, Soil
Waste Management:	Tank
Region:	South Western
Type of Report Ecology Received:	Interim cleanup report
Site Register Issue:	98-27
County Code:	27
Contact:	Not reported
Report Title:	Not reported
Date Ecology Received Report:	02/21/92
Contaminants Found at Site:	Petroleum products
Media Contaminated:	Groundwater, Soil
Waste Management:	Tank
Region:	South Western
Type of Report Ecology Received:	Interim cleanup report
Site Register Issue:	92-18
County Code:	27
Contact:	Not reported
Report Title:	Not reported
Date Ecology Received Report:	08/09/01
Contaminants Found at Site:	Petroleum products
Media Contaminated:	Groundwater, Soil
Waste Management:	Tank
Region:	South Western
Type of Report Ecology Received:	Interim cleanup report
Site Register Issue:	98-39
County Code:	27
Contact:	Not reported
Report Title:	Semi-annual Ground Water Monitoring - Second Quarter 2001

TEXACO #63 232 0143 (TWO REPORTS) (Continued) **S103503789**

Date Ecology Received Report:	01/16/01
Contaminants Found at Site:	Petroleum products
Media Contaminated:	Groundwater, Soil
Waste Management:	Tank
Region:	South Western
Type of Report Ecology Received:	Interim cleanup report
Site Register Issue:	98-32
County Code:	27
Contact:	Not reported
Report Title:	Semi-annual Ground Water Monitoring - Fourth Quarter 2000
Date Ecology Received Report:	03/11/02

F34 WNW 1/8-1/4 0.167 mi. 883 ft. **TEXACO STATION 121109** **RCRA NonGen / NLR** **1015751783**
3251 PACIFIC HWY S **WAD988483178**
FIFE, WA 98424

Site 4 of 8 in cluster F

Relative: Higher

Actual: 19 ft.

RCRA Listings:

Date Form Received by Agency:	2016-02-16 00:00:00.0
Handler Name:	TEXACO STATION 121109
Handler Address:	3251 PACIFIC HWY S
Handler City,State,Zip:	FIFE, WA 98424
EPA ID:	WAD988483178
Contact Name:	ADAM ESTES
Contact Address:	6520 CORPORATE DRIVE
Contact City,State,Zip:	INDIANAPOLIS, IN 46278
Contact Telephone:	317-291-7068
Contact Fax:	Not reported
Contact Email:	ADAM.ESTES@GHD.COM
Contact Title:	RMC
EPA Region:	10
Land Type:	Private
Federal Waste Generator Description:	Not a generator, verified
Non-Notifier:	Not reported
Biennial Report Cycle:	Not reported
Accessibility:	Not reported
Active Site Indicator:	Not reported
State District Owner:	WA
State District:	SWRO
Mailing Address:	20945 SOUTH WILMINGTON AVENUE
Mailing City,State,Zip:	CARSON, WA 90810
Owner Name:	EQUILON ENTERPRISES LLC DBA SHELL OIL PR
Owner Type:	Private
Operator Name:	EQUILION ENTERPRISES LLC DBA SHELL OIL P
Operator Type:	Private
Short-Term Generator Activity:	No
Importer Activity:	No
Mixed Waste Generator:	No
Transporter Activity:	No
Transfer Facility Activity:	No
Recycler Activity with Storage:	No
Small Quantity On-Site Burner Exemption:	No
Smelting Melting and Refining Furnace Exemption:	No
Underground Injection Control:	No
Off-Site Waste Receipt:	No
Universal Waste Indicator:	No
Universal Waste Destination Facility:	No

TEXACO STATION 121109 (Continued) **1015751783**

Federal Universal Waste:	No
Active Site Fed-Reg Treatment Storage and Disposal Facility:	Not reported
Active Site Converter Treatment storage and Disposal Facility:	Not reported
Active Site State-Reg Treatment Storage and Disposal Facility:	Not reported
Active Site State-Reg Handler:	---
Federal Facility Indicator:	Not reported
Hazardous Secondary Material Indicator:	NN
Sub-Part K Indicator:	Not reported
Commercial TSD Indicator:	No
Treatment Storage and Disposal Type:	Not reported
2018 GPRA Permit Baseline:	Not on the Baseline
2018 GPRA Renewals Baseline:	Not on the Baseline
Permit Renewals Workload Universe:	Not reported
Permit Workload Universe:	Not reported
Permit Progress Universe:	Not reported
Post-Closure Workload Universe:	Not reported
Closure Workload Universe:	Not reported
202 GPRA Corrective Action Baseline:	No
Corrective Action Workload Universe:	No
Subject to Corrective Action Universe:	No
Non-TSDFs Where RCRA CA has Been Imposed Universe:	No
TSDFs Potentially Subject to CA Under 3004 (u)/(v) Universe:	No
TSDFs Only Subject to CA under Discretionary Auth Universe:	No
Corrective Action Priority Ranking:	No NCAPS ranking
Environmental Control Indicator:	No
Institutional Control Indicator:	No
Human Exposure Controls Indicator:	N/A
Groundwater Controls Indicator:	N/A
Operating TSDF Universe:	Not reported
Full Enforcement Universe:	Not reported
Significant Non-Complier Universe:	No
Unaddressed Significant Non-Complier Universe:	No
Addressed Significant Non-Complier Universe:	No
Significant Non-Complier With a Compliance Schedule Universe:	No
Financial Assurance Required:	Not reported
Handler Date of Last Change:	2018-05-07 18:03:49.0
Recognized Trader-Importer:	No
Recognized Trader-Exporter:	No
Importer of Spent Lead Acid Batteries:	No
Exporter of Spent Lead Acid Batteries:	No
Recycler Activity Without Storage:	No
Manifest Broker:	No
Sub-Part P Indicator:	Not reported

Biennial: List of Years
Year: 2011

Click Here for Biennial Reporting System Data:
Year: 2009

Click Here for Biennial Reporting System Data:
Year: 2007

Click Here for Biennial Reporting System Data:
Year: 2005

TEXACO STATION 121109 (Continued) **1015751783**

Click Here for Biennial Reporting System Data:
Year: 2003

Click Here for Biennial Reporting System Data:

Hazardous Waste Summary:
Waste Code: D001
Waste Description: IGNITABLE WASTE

Waste Code: D002
Waste Description: CORROSIVE WASTE

Waste Code: D018
Waste Description: BENZENE

Handler - Owner Operator:
Owner/Operator Indicator: Owner
Owner/Operator Name: EQUILON ENTERPRISES LLC DBA SHELL OIL PR
Legal Status: Private
Date Became Current: 1998-08-01 00:00:00.
Date Ended Current: Not reported
Owner/Operator Address: PO BOX 2099
Owner/Operator City,State,Zip: HOUSTON, TX 77252-2099
Owner/Operator Telephone: 281-874-2247
Owner/Operator Telephone Ext: Not reported
Owner/Operator Fax: Not reported
Owner/Operator Email: Not reported

Owner/Operator Indicator: Owner
Owner/Operator Name: EQUILON ENTERPRISES LLC DBA SHELL OIL PR
Legal Status: Private
Date Became Current: Not reported
Date Ended Current: Not reported
Owner/Operator Address: P O BOX 3127
Owner/Operator City,State,Zip: HOUSTON, TX 77252
Owner/Operator Telephone: 281-874-2247
Owner/Operator Telephone Ext: Not reported
Owner/Operator Fax: Not reported
Owner/Operator Email: Not reported

Owner/Operator Indicator: Owner
Owner/Operator Name: TEXACO STATION 121109
Legal Status: Private
Date Became Current: Not reported
Date Ended Current: Not reported
Owner/Operator Address: 3251 PACIFIC HWY S
Owner/Operator City,State,Zip: FIFE, WA 98424
Owner/Operator Telephone: 000-000-0000
Owner/Operator Telephone Ext: Not reported
Owner/Operator Fax: Not reported
Owner/Operator Email: Not reported

Owner/Operator Indicator: Operator
Owner/Operator Name: TEXACO STATION 121109
Legal Status: Private

TEXACO STATION 121109 (Continued) **1015751783**

Date Became Current:	Not reported
Date Ended Current:	Not reported
Owner/Operator Address:	3251 PACIFIC HWY S
Owner/Operator City,State,Zip:	FIFE, WA 98424
Owner/Operator Telephone:	000-000-0000
Owner/Operator Telephone Ext:	Not reported
Owner/Operator Fax:	Not reported
Owner/Operator Email:	Not reported
Owner/Operator Indicator:	Operator
Owner/Operator Name:	EQUILION ENTERPRISES LLC DBA SHELL OIL P
Legal Status:	Private
Date Became Current:	Not reported
Date Ended Current:	Not reported
Owner/Operator Address:	PO BOX 4453
Owner/Operator City,State,Zip:	HOUSTON, TX 77210
Owner/Operator Telephone:	425-827-0761
Owner/Operator Telephone Ext:	Not reported
Owner/Operator Fax:	Not reported
Owner/Operator Email:	Not reported
Owner/Operator Indicator:	Owner
Owner/Operator Name:	EQUILON ENTERPRISES LLC DBA SHELL OIL PR
Legal Status:	Private
Date Became Current:	2001-03-02 00:00:00.
Date Ended Current:	Not reported
Owner/Operator Address:	PO BOX 4453
Owner/Operator City,State,Zip:	HOUSTON, TX 77210
Owner/Operator Telephone:	281-874-2208
Owner/Operator Telephone Ext:	Not reported
Owner/Operator Fax:	Not reported
Owner/Operator Email:	Not reported
Owner/Operator Indicator:	Owner
Owner/Operator Name:	EQUILON ENTERPRISES LLC DBA SHELL OIL PR
Legal Status:	Private
Date Became Current:	Not reported
Date Ended Current:	Not reported
Owner/Operator Address:	PO BOX 4453
Owner/Operator City,State,Zip:	HOUSTON, TX 77210
Owner/Operator Telephone:	281-874-2208
Owner/Operator Telephone Ext:	Not reported
Owner/Operator Fax:	Not reported
Owner/Operator Email:	Not reported
Owner/Operator Indicator:	Owner
Owner/Operator Name:	EQUILON ENTERPRISES LLC DBA SHELL OIL PR
Legal Status:	Private
Date Became Current:	Not reported
Date Ended Current:	Not reported
Owner/Operator Address:	PO BOX 2099 NOB300G03
Owner/Operator City,State,Zip:	HOUSTON, TX 77252
Owner/Operator Telephone:	281-874-2224
Owner/Operator Telephone Ext:	Not reported
Owner/Operator Fax:	Not reported
Owner/Operator Email:	Not reported

TEXACO STATION 121109 (Continued) **1015751783**

Owner/Operator Indicator:	Owner
Owner/Operator Name:	EQUILON ENTERPRISES LLC DBA SHELL OIL PR
Legal Status:	Private
Date Became Current:	1998-08-01 00:00:00.
Date Ended Current:	Not reported
Owner/Operator Address:	PO BOX 2099
Owner/Operator City,State,Zip:	HOUSTON, TX 77252
Owner/Operator Telephone:	281-874-2224
Owner/Operator Telephone Ext:	Not reported
Owner/Operator Fax:	Not reported
Owner/Operator Email:	Not reported

Owner/Operator Indicator:	Owner
Owner/Operator Name:	EQUILON ENTERPRISES LLC DBA SHELL OIL PR
Legal Status:	Private
Date Became Current:	1998-08-01 00:00:00.
Date Ended Current:	Not reported
Owner/Operator Address:	P O BOX 3127
Owner/Operator City,State,Zip:	HOUSTON, TX 77252
Owner/Operator Telephone:	281-874-2247
Owner/Operator Telephone Ext:	Not reported
Owner/Operator Fax:	Not reported
Owner/Operator Email:	Not reported

Owner/Operator Indicator:	Operator
Owner/Operator Name:	EQUILION ENTERPRISES LLC DBA SHELL OIL P
Legal Status:	Private
Date Became Current:	Not reported
Date Ended Current:	Not reported
Owner/Operator Address:	P O BOX 3127
Owner/Operator City,State,Zip:	HOUSTON, TX 77067
Owner/Operator Telephone:	281-874-2247
Owner/Operator Telephone Ext:	Not reported
Owner/Operator Fax:	Not reported
Owner/Operator Email:	Not reported

Owner/Operator Indicator:	Owner
Owner/Operator Name:	EQUILON ENTERPRISES LLC DBA SHELL OIL PR
Legal Status:	Private
Date Became Current:	1998-08-01 00:00:00.
Date Ended Current:	Not reported
Owner/Operator Address:	P O BOX 3127
Owner/Operator City,State,Zip:	HOUSTON, TX 77252
Owner/Operator Telephone:	281-874-2247
Owner/Operator Telephone Ext:	Not reported
Owner/Operator Fax:	Not reported
Owner/Operator Email:	Not reported

Owner/Operator Indicator:	Operator
Owner/Operator Name:	EQUILION ENTERPRISES LLC DBA SHELL OIL P
Legal Status:	Private
Date Became Current:	Not reported
Date Ended Current:	Not reported
Owner/Operator Address:	P O BOX 3127
Owner/Operator City,State,Zip:	HOUSTON, TX 77067
Owner/Operator Telephone:	281-874-2247
Owner/Operator Telephone Ext:	Not reported

TEXACO STATION 121109 (Continued) **1015751783**

Owner/Operator Fax:	Not reported
Owner/Operator Email:	Not reported
Owner/Operator Indicator:	Operator
Owner/Operator Name:	EQUILION ENTERPRISES LLC DBA SHELL OIL P
Legal Status:	Private
Date Became Current:	Not reported
Date Ended Current:	Not reported
Owner/Operator Address:	P O BOX 3127
Owner/Operator City,State,Zip:	HOUSTON, TX 77067
Owner/Operator Telephone:	713-241-6992
Owner/Operator Telephone Ext:	Not reported
Owner/Operator Fax:	Not reported
Owner/Operator Email:	Not reported
Owner/Operator Indicator:	Owner
Owner/Operator Name:	EQUILON ENTERPRISES LLC DBA SHELL OIL PR
Legal Status:	Private
Date Became Current:	1998-08-01 00:00:00.
Date Ended Current:	Not reported
Owner/Operator Address:	P O BOX 3127
Owner/Operator City,State,Zip:	HOUSTON, TX 77253
Owner/Operator Telephone:	713-241-6992
Owner/Operator Telephone Ext:	Not reported
Owner/Operator Fax:	Not reported
Owner/Operator Email:	Not reported
Owner/Operator Indicator:	Owner
Owner/Operator Name:	EQUILON ENTERPRISES LLC DBA SHELL OIL PR
Legal Status:	Private
Date Became Current:	Not reported
Date Ended Current:	Not reported
Owner/Operator Address:	20945 SOUTH WILMINGTON AVENUE
Owner/Operator City,State,Zip:	CARSON, CA 90810
Owner/Operator Telephone:	815-468-8824
Owner/Operator Telephone Ext:	Not reported
Owner/Operator Fax:	Not reported
Owner/Operator Email:	Not reported
Owner/Operator Indicator:	Owner
Owner/Operator Name:	SEE PAPER COPY
Legal Status:	Private
Date Became Current:	Not reported
Date Ended Current:	Not reported
Owner/Operator Address:	3251 PACIFIC HWY S
Owner/Operator City,State,Zip:	FIFE, WA 98424
Owner/Operator Telephone:	000-000-0000
Owner/Operator Telephone Ext:	Not reported
Owner/Operator Fax:	Not reported
Owner/Operator Email:	Not reported
Owner/Operator Indicator:	Operator
Owner/Operator Name:	EQUILION ENTERPRISES LLC DBA SHELL OIL P
Legal Status:	Private
Date Became Current:	Not reported
Date Ended Current:	Not reported
Owner/Operator Address:	PO BOX 4453

TEXACO STATION 121109 (Continued) **1015751783**

Owner/Operator City,State,Zip:	HOUSTON, TX 77210-4453
Owner/Operator Telephone:	425-827-0761
Owner/Operator Telephone Ext:	Not reported
Owner/Operator Fax:	Not reported
Owner/Operator Email:	Not reported
Owner/Operator Indicator:	Owner
Owner/Operator Name:	EQUILON ENTERPRISES LLC DBA SHELL OIL PR
Legal Status:	Private
Date Became Current:	1998-08-01 00:00:00.
Date Ended Current:	Not reported
Owner/Operator Address:	PO BOX 4453
Owner/Operator City,State,Zip:	HOUSTON, TX 77210
Owner/Operator Telephone:	281-874-2224
Owner/Operator Telephone Ext:	Not reported
Owner/Operator Fax:	Not reported
Owner/Operator Email:	Not reported
Owner/Operator Indicator:	Operator
Owner/Operator Name:	EQUILION ENTERPRISES LLC DBA SHELL OIL P
Legal Status:	Private
Date Became Current:	Not reported
Date Ended Current:	Not reported
Owner/Operator Address:	PO BOX 4453
Owner/Operator City,State,Zip:	HOUSTON, TX 77210
Owner/Operator Telephone:	425-827-0761
Owner/Operator Telephone Ext:	Not reported
Owner/Operator Fax:	Not reported
Owner/Operator Email:	Not reported
Owner/Operator Indicator:	Operator
Owner/Operator Name:	EQUILION ENTERPRISES LLC DBA SHELL OIL P
Legal Status:	Private
Date Became Current:	Not reported
Date Ended Current:	Not reported
Owner/Operator Address:	PO BOX 4453
Owner/Operator City,State,Zip:	HOUSTON, TX 77210
Owner/Operator Telephone:	425-827-0761
Owner/Operator Telephone Ext:	Not reported
Owner/Operator Fax:	Not reported
Owner/Operator Email:	Not reported
Owner/Operator Indicator:	Owner
Owner/Operator Name:	EQUILON ENTERPRISES LLC DBA SHELL OIL PR
Legal Status:	Private
Date Became Current:	1998-08-01 00:00:00.
Date Ended Current:	Not reported
Owner/Operator Address:	PO BOX 4453
Owner/Operator City,State,Zip:	HOUSTON, TX 77210
Owner/Operator Telephone:	281-874-2208
Owner/Operator Telephone Ext:	Not reported
Owner/Operator Fax:	Not reported
Owner/Operator Email:	Not reported
Owner/Operator Indicator:	Owner
Owner/Operator Name:	EQUILON ENTERPRISES LLC DBA SHELL OIL PR
Legal Status:	Private

TEXACO STATION 121109 (Continued) **1015751783**

Date Became Current:	Not reported
Date Ended Current:	Not reported
Owner/Operator Address:	PO BOX 4453
Owner/Operator City,State,Zip:	HOUSTON, TX 77210
Owner/Operator Telephone:	281-874-2224
Owner/Operator Telephone Ext:	Not reported
Owner/Operator Fax:	Not reported
Owner/Operator Email:	Not reported
Owner/Operator Indicator:	Owner
Owner/Operator Name:	EQUILON ENTERPRISES LLC DBA SHELL OIL PR
Legal Status:	Private
Date Became Current:	Not reported
Date Ended Current:	Not reported
Owner/Operator Address:	PO BOX 2099
Owner/Operator City,State,Zip:	HOUSTON, TX 77252
Owner/Operator Telephone:	281-874-2247
Owner/Operator Telephone Ext:	Not reported
Owner/Operator Fax:	Not reported
Owner/Operator Email:	Not reported
Owner/Operator Indicator:	Operator
Owner/Operator Name:	EQUILION ENTERPRISES LLC DBA SHELL OIL P
Legal Status:	Private
Date Became Current:	Not reported
Date Ended Current:	Not reported
Owner/Operator Address:	12700 NORTHBOROUGH DR
Owner/Operator City,State,Zip:	HOUSTON, TX 77067
Owner/Operator Telephone:	281-874-2247
Owner/Operator Telephone Ext:	Not reported
Owner/Operator Fax:	Not reported
Owner/Operator Email:	Not reported
Owner/Operator Indicator:	Operator
Owner/Operator Name:	EQUILION ENTERPRISES LLC DBA SHELL OIL P
Legal Status:	Private
Date Became Current:	Not reported
Date Ended Current:	Not reported
Owner/Operator Address:	12700 NORTHBOROUGH DR
Owner/Operator City,State,Zip:	HOUSTON, TX 77067
Owner/Operator Telephone:	281-874-2247
Owner/Operator Telephone Ext:	Not reported
Owner/Operator Fax:	Not reported
Owner/Operator Email:	Not reported
Owner/Operator Indicator:	Operator
Owner/Operator Name:	EQUILION ENTERPRISES LLC DBA SHELL OIL P
Legal Status:	Private
Date Became Current:	Not reported
Date Ended Current:	Not reported
Owner/Operator Address:	P O BOX 3127
Owner/Operator City,State,Zip:	HOUSTON, TX 77067
Owner/Operator Telephone:	281-874-2247
Owner/Operator Telephone Ext:	Not reported
Owner/Operator Fax:	Not reported
Owner/Operator Email:	Not reported

TEXACO STATION 121109 (Continued) **1015751783**

Owner/Operator Indicator:	Owner
Owner/Operator Name:	EQUILON ENTERPRISES LLC DBA SHELL OIL PR
Legal Status:	Private
Date Became Current:	Not reported
Date Ended Current:	Not reported
Owner/Operator Address:	P O BOX 3127
Owner/Operator City,State,Zip:	HOUSTON, TX 77252
Owner/Operator Telephone:	713-241-6992
Owner/Operator Telephone Ext:	Not reported
Owner/Operator Fax:	Not reported
Owner/Operator Email:	Not reported

Owner/Operator Indicator:	Operator
Owner/Operator Name:	EQUILION ENTERPRISES LLC DBA SHELL OIL P
Legal Status:	Private
Date Became Current:	Not reported
Date Ended Current:	Not reported
Owner/Operator Address:	20945 SOUTH WILMINGTON AVENUE
Owner/Operator City,State,Zip:	CARSON, CA 90810
Owner/Operator Telephone:	815-468-8824
Owner/Operator Telephone Ext:	Not reported
Owner/Operator Fax:	Not reported
Owner/Operator Email:	Not reported

Owner/Operator Indicator:	Owner
Owner/Operator Name:	EQUILION ENTERPRISES LLC DBA SHELL OIL P
Legal Status:	Private
Date Became Current:	1996-08-27 00:00:00.
Date Ended Current:	Not reported
Owner/Operator Address:	PO BOX 4453
Owner/Operator City,State,Zip:	HOUSTON, TX 77210
Owner/Operator Telephone:	425-827-0761
Owner/Operator Telephone Ext:	Not reported
Owner/Operator Fax:	Not reported
Owner/Operator Email:	Not reported

Owner/Operator Indicator:	Owner
Owner/Operator Name:	EQUILON ENTERPRISES LLC DBA SHELL OIL PR
Legal Status:	Private
Date Became Current:	Not reported
Date Ended Current:	Not reported
Owner/Operator Address:	PO BOX 4453
Owner/Operator City,State,Zip:	HOUSTON, TX 77210
Owner/Operator Telephone:	281-874-2208
Owner/Operator Telephone Ext:	Not reported
Owner/Operator Fax:	Not reported
Owner/Operator Email:	Not reported

Owner/Operator Indicator:	Owner
Owner/Operator Name:	EQUILON ENTERPRISES LLC DBA SHELL OIL PR
Legal Status:	Private
Date Became Current:	1998-08-01 00:00:00.
Date Ended Current:	Not reported
Owner/Operator Address:	PO BOX 2099
Owner/Operator City,State,Zip:	HOUSTON, TX 77252
Owner/Operator Telephone:	281-874-2224
Owner/Operator Telephone Ext:	Not reported

TEXACO STATION 121109 (Continued) **1015751783**

Owner/Operator Fax:	Not reported
Owner/Operator Email:	Not reported
Owner/Operator Indicator:	Operator
Owner/Operator Name:	EQUILION ENTERPRISES LLC DBA SHELL OIL P
Legal Status:	Private
Date Became Current:	Not reported
Date Ended Current:	Not reported
Owner/Operator Address:	P O BOX 3127
Owner/Operator City,State,Zip:	HOUSTON, TX 77067
Owner/Operator Telephone:	713-241-6992
Owner/Operator Telephone Ext:	Not reported
Owner/Operator Fax:	Not reported
Owner/Operator Email:	Not reported
Owner/Operator Indicator:	Operator
Owner/Operator Name:	EQUILION ENTERPRISES LLC DBA SHELL OIL P
Legal Status:	Private
Date Became Current:	Not reported
Date Ended Current:	Not reported
Owner/Operator Address:	P O BOX 3127
Owner/Operator City,State,Zip:	HOUSTON, TX 77067
Owner/Operator Telephone:	713-241-6992
Owner/Operator Telephone Ext:	Not reported
Owner/Operator Fax:	Not reported
Owner/Operator Email:	Not reported
Owner/Operator Indicator:	Owner
Owner/Operator Name:	EQUILON ENTERPRISES LLC DBA SHELL OIL PR
Legal Status:	Private
Date Became Current:	1998-08-01 00:00:00.
Date Ended Current:	Not reported
Owner/Operator Address:	20945 SOUTH WILMINGTON AVENUE
Owner/Operator City,State,Zip:	CARSON, CA 90810
Owner/Operator Telephone:	815-468-8824
Owner/Operator Telephone Ext:	Not reported
Owner/Operator Fax:	Not reported
Owner/Operator Email:	Not reported
Owner/Operator Indicator:	Operator
Owner/Operator Name:	EQUILION ENTERPRISES LLC DBA SHELL OIL P
Legal Status:	Private
Date Became Current:	Not reported
Date Ended Current:	Not reported
Owner/Operator Address:	20945 SOUTH WILMINGTON AVENUE
Owner/Operator City,State,Zip:	CARSON, CA 90810
Owner/Operator Telephone:	815-468-8824
Owner/Operator Telephone Ext:	Not reported
Owner/Operator Fax:	Not reported
Owner/Operator Email:	Not reported
Owner/Operator Indicator:	Owner
Owner/Operator Name:	EQUILON ENTERPRISES LLC DBA SHELL OIL PR
Legal Status:	Private
Date Became Current:	1998-08-01 00:00:00.
Date Ended Current:	Not reported
Owner/Operator Address:	PO BOX 2099

TEXACO STATION 121109 (Continued) **1015751783**

Owner/Operator City,State,Zip:	HOUSTON, TX 77252-2099
Owner/Operator Telephone:	Not reported
Owner/Operator Telephone Ext:	Not reported
Owner/Operator Fax:	Not reported
Owner/Operator Email:	Not reported
Owner/Operator Indicator:	Operator
Owner/Operator Name:	EQUILION ENTERPRISES LLC DBA SHELL OIL P
Legal Status:	Private
Date Became Current:	1996-08-27 00:00:00.
Date Ended Current:	Not reported
Owner/Operator Address:	12700 NORTHBOROUGH DR
Owner/Operator City,State,Zip:	HOUSTON, TX 77067-2058
Owner/Operator Telephone:	Not reported
Owner/Operator Telephone Ext:	Not reported
Owner/Operator Fax:	Not reported
Owner/Operator Email:	Not reported
Owner/Operator Indicator:	Operator
Owner/Operator Name:	EQUILION ENTERPRISES LLC DBA SHELL OIL P
Legal Status:	Private
Date Became Current:	Not reported
Date Ended Current:	Not reported
Owner/Operator Address:	PO BOX 4453
Owner/Operator City,State,Zip:	HOUSTON, TX 77210
Owner/Operator Telephone:	206-255-9018
Owner/Operator Telephone Ext:	Not reported
Owner/Operator Fax:	Not reported
Owner/Operator Email:	Not reported
Owner/Operator Indicator:	Owner
Owner/Operator Name:	EQUILON ENTERPRISES LLC DBA SHELL OIL PR
Legal Status:	Private
Date Became Current:	1998-08-01 00:00:00.
Date Ended Current:	Not reported
Owner/Operator Address:	20945 SOUTH WILMINGTON AVENUE
Owner/Operator City,State,Zip:	CARSON, CA 90810
Owner/Operator Telephone:	815-468-8824
Owner/Operator Telephone Ext:	Not reported
Owner/Operator Fax:	Not reported
Owner/Operator Email:	Not reported
Owner/Operator Indicator:	Owner
Owner/Operator Name:	TEXACO STATION 121109
Legal Status:	Private
Date Became Current:	Not reported
Date Ended Current:	Not reported
Owner/Operator Address:	3251 PACIFIC HWY S
Owner/Operator City,State,Zip:	FIFE, WA 98424
Owner/Operator Telephone:	000-000-0000
Owner/Operator Telephone Ext:	Not reported
Owner/Operator Fax:	Not reported
Owner/Operator Email:	Not reported
Owner/Operator Indicator:	Owner
Owner/Operator Name:	TEXACO STATION 121109
Legal Status:	Private

TEXACO STATION 121109 (Continued) **1015751783**

Date Became Current:	Not reported
Date Ended Current:	Not reported
Owner/Operator Address:	3251 PACIFIC HWY S
Owner/Operator City,State,Zip:	FIFE, WA 98424
Owner/Operator Telephone:	000-000-0000
Owner/Operator Telephone Ext:	Not reported
Owner/Operator Fax:	Not reported
Owner/Operator Email:	Not reported

Owner/Operator Indicator:	Owner
Owner/Operator Name:	EQUILION ENTERPRISES LLC DBA SHELL OIL P
Legal Status:	Private
Date Became Current:	1996-08-27 00:00:00.
Date Ended Current:	Not reported
Owner/Operator Address:	PO BOX 4453
Owner/Operator City,State,Zip:	HOUSTON, TX 77210
Owner/Operator Telephone:	425-827-0761
Owner/Operator Telephone Ext:	Not reported
Owner/Operator Fax:	Not reported
Owner/Operator Email:	Not reported

Owner/Operator Indicator:	Owner
Owner/Operator Name:	EQUILON ENTERPRISES LLC DBA SHELL OIL PR
Legal Status:	Private
Date Became Current:	2001-03-02 00:00:00.
Date Ended Current:	Not reported
Owner/Operator Address:	PO BOX 4453
Owner/Operator City,State,Zip:	HOUSTON, TX 77210
Owner/Operator Telephone:	281-874-2208
Owner/Operator Telephone Ext:	Not reported
Owner/Operator Fax:	Not reported
Owner/Operator Email:	Not reported

Owner/Operator Indicator:	Owner
Owner/Operator Name:	EQUILON ENTERPRISES LLC DBA SHELL OIL PR
Legal Status:	Private
Date Became Current:	1998-08-01 00:00:00.
Date Ended Current:	Not reported
Owner/Operator Address:	PO BOX 4453
Owner/Operator City,State,Zip:	HOUSTON, TX 77210
Owner/Operator Telephone:	281-874-2224
Owner/Operator Telephone Ext:	Not reported
Owner/Operator Fax:	Not reported
Owner/Operator Email:	Not reported

Owner/Operator Indicator:	Operator
Owner/Operator Name:	EQUILION ENTERPRISES LLC DBA SHELL OIL P
Legal Status:	Private
Date Became Current:	Not reported
Date Ended Current:	Not reported
Owner/Operator Address:	12700 NORTHBOROUGH DR
Owner/Operator City,State,Zip:	HOUSTON, TX 77067
Owner/Operator Telephone:	281-874-2238
Owner/Operator Telephone Ext:	Not reported
Owner/Operator Fax:	Not reported
Owner/Operator Email:	Not reported

TEXACO STATION 121109 (Continued) **1015751783**

Owner/Operator Indicator:	Owner
Owner/Operator Name:	EQUILON ENTERPRISES LLC DBA SHELL OIL PR
Legal Status:	Private
Date Became Current:	1998-08-01 00:00:00.
Date Ended Current:	Not reported
Owner/Operator Address:	PO BOX 2099
Owner/Operator City,State,Zip:	HOUSTON, TX 77252
Owner/Operator Telephone:	281-874-2224
Owner/Operator Telephone Ext:	Not reported
Owner/Operator Fax:	Not reported
Owner/Operator Email:	Not reported

Owner/Operator Indicator:	Owner
Owner/Operator Name:	EQUILON ENTERPRISES LLC DBA SHELL OIL PR
Legal Status:	Private
Date Became Current:	1998-08-01 00:00:00.
Date Ended Current:	Not reported
Owner/Operator Address:	PO BOX 2099
Owner/Operator City,State,Zip:	HOUSTON, TX 77252
Owner/Operator Telephone:	281-874-2247
Owner/Operator Telephone Ext:	Not reported
Owner/Operator Fax:	Not reported
Owner/Operator Email:	Not reported

Owner/Operator Indicator:	Owner
Owner/Operator Name:	EQUILON ENTERPRISES LLC DBA SHELL OIL PR
Legal Status:	Private
Date Became Current:	Not reported
Date Ended Current:	Not reported
Owner/Operator Address:	PO BOX 2099
Owner/Operator City,State,Zip:	HOUSTON, TX 77252
Owner/Operator Telephone:	281-874-2247
Owner/Operator Telephone Ext:	Not reported
Owner/Operator Fax:	Not reported
Owner/Operator Email:	Not reported

Owner/Operator Indicator:	Owner
Owner/Operator Name:	EQUILON ENTERPRISES LLC DBA SHELL OIL PR
Legal Status:	Private
Date Became Current:	1998-08-01 00:00:00.
Date Ended Current:	Not reported
Owner/Operator Address:	P O BOX 3127
Owner/Operator City,State,Zip:	HOUSTON, TX 77252
Owner/Operator Telephone:	713-241-6992
Owner/Operator Telephone Ext:	Not reported
Owner/Operator Fax:	Not reported
Owner/Operator Email:	Not reported

Owner/Operator Indicator:	Owner
Owner/Operator Name:	EQUILON ENTERPRISES LLC DBA SHELL OIL PR
Legal Status:	Private
Date Became Current:	1998-08-01 00:00:00.
Date Ended Current:	Not reported
Owner/Operator Address:	P O BOX 3127
Owner/Operator City,State,Zip:	HOUSTON, TX 77253
Owner/Operator Telephone:	713-241-6992
Owner/Operator Telephone Ext:	Not reported

TEXACO STATION 121109 (Continued) **1015751783**

Owner/Operator Fax:	Not reported
Owner/Operator Email:	Not reported
Owner/Operator Indicator:	Operator
Owner/Operator Name:	EQUILION ENTERPRISES LLC DBA SHELL OIL P
Legal Status:	Private
Date Became Current:	1996-08-27 00:00:00.
Date Ended Current:	Not reported
Owner/Operator Address:	12700 NORTHBOROUGH DR
Owner/Operator City,State,Zip:	HOUSTON, TX 77067-2058
Owner/Operator Telephone:	281-874-2247
Owner/Operator Telephone Ext:	Not reported
Owner/Operator Fax:	Not reported
Owner/Operator Email:	Not reported
Owner/Operator Indicator:	Owner
Owner/Operator Name:	EQUILON ENTERPRISES LLC DBA SHELL OIL PR
Legal Status:	Private
Date Became Current:	1998-08-01 00:00:00.
Date Ended Current:	Not reported
Owner/Operator Address:	P O BOX 3127
Owner/Operator City,State,Zip:	HOUSTON, TX 77252
Owner/Operator Telephone:	281-874-2247
Owner/Operator Telephone Ext:	Not reported
Owner/Operator Fax:	Not reported
Owner/Operator Email:	Not reported
Owner/Operator Indicator:	Owner
Owner/Operator Name:	EQUILON ENTERPRISES LLC DBA SHELL OIL PR
Legal Status:	Private
Date Became Current:	Not reported
Date Ended Current:	Not reported
Owner/Operator Address:	20945 SOUTH WILMINGTON AVENUE
Owner/Operator City,State,Zip:	CARSON, CA 90810
Owner/Operator Telephone:	815-468-8824
Owner/Operator Telephone Ext:	Not reported
Owner/Operator Fax:	Not reported
Owner/Operator Email:	Not reported
Owner/Operator Indicator:	Owner
Owner/Operator Name:	TEXACO STATION 121109
Legal Status:	Private
Date Became Current:	Not reported
Date Ended Current:	Not reported
Owner/Operator Address:	3251 PACIFIC HWY S
Owner/Operator City,State,Zip:	FIFE, WA 98424
Owner/Operator Telephone:	000-000-0000
Owner/Operator Telephone Ext:	Not reported
Owner/Operator Fax:	Not reported
Owner/Operator Email:	Not reported
Owner/Operator Indicator:	Owner
Owner/Operator Name:	EQUILON ENTERPRISES LLC DBA SHELL OIL PR
Legal Status:	Private
Date Became Current:	Not reported
Date Ended Current:	Not reported
Owner/Operator Address:	PO BOX 4453

TEXACO STATION 121109 (Continued) **1015751783**

Owner/Operator City,State,Zip:	HOUSTON, TX 77210
Owner/Operator Telephone:	281-874-2208
Owner/Operator Telephone Ext:	Not reported
Owner/Operator Fax:	Not reported
Owner/Operator Email:	Not reported
Owner/Operator Indicator:	Owner
Owner/Operator Name:	EQUILON ENTERPRISES LLC DBA SHELL OIL PR
Legal Status:	Private
Date Became Current:	Not reported
Date Ended Current:	Not reported
Owner/Operator Address:	PO BOX 4453
Owner/Operator City,State,Zip:	HOUSTON, TX 77210
Owner/Operator Telephone:	281-874-2208
Owner/Operator Telephone Ext:	Not reported
Owner/Operator Fax:	Not reported
Owner/Operator Email:	Not reported
Owner/Operator Indicator:	Owner
Owner/Operator Name:	EQUILON ENTERPRISES LLC DBA SHELL OIL PR
Legal Status:	Private
Date Became Current:	1998-08-01 00:00:00.
Date Ended Current:	Not reported
Owner/Operator Address:	PO BOX 4453
Owner/Operator City,State,Zip:	HOUSTON, TX 77210
Owner/Operator Telephone:	281-874-2224
Owner/Operator Telephone Ext:	Not reported
Owner/Operator Fax:	Not reported
Owner/Operator Email:	Not reported
Owner/Operator Indicator:	Operator
Owner/Operator Name:	EQUILION ENTERPRISES LLC DBA SHELL OIL P
Legal Status:	Private
Date Became Current:	Not reported
Date Ended Current:	Not reported
Owner/Operator Address:	PO BOX 4453
Owner/Operator City,State,Zip:	HOUSTON, TX 77210
Owner/Operator Telephone:	206-255-9018
Owner/Operator Telephone Ext:	Not reported
Owner/Operator Fax:	Not reported
Owner/Operator Email:	Not reported
Owner/Operator Indicator:	Owner
Owner/Operator Name:	EQUILON ENTERPRISES LLC DBA SHELL OIL PR
Legal Status:	Private
Date Became Current:	Not reported
Date Ended Current:	Not reported
Owner/Operator Address:	PO BOX 4453
Owner/Operator City,State,Zip:	HOUSTON, TX 77210
Owner/Operator Telephone:	281-874-2224
Owner/Operator Telephone Ext:	Not reported
Owner/Operator Fax:	Not reported
Owner/Operator Email:	Not reported
Owner/Operator Indicator:	Owner
Owner/Operator Name:	EQUILON ENTERPRISES LLC DBA SHELL OIL PR
Legal Status:	Private

TEXACO STATION 121109 (Continued) **1015751783**

Date Became Current:	Not reported
Date Ended Current:	Not reported
Owner/Operator Address:	PO BOX 2099
Owner/Operator City,State,Zip:	HOUSTON, TX 77252
Owner/Operator Telephone:	281-874-2224
Owner/Operator Telephone Ext:	Not reported
Owner/Operator Fax:	Not reported
Owner/Operator Email:	Not reported

Owner/Operator Indicator:	Owner
Owner/Operator Name:	EQUILON ENTERPRISES LLC DBA SHELL OIL PR
Legal Status:	Private
Date Became Current:	Not reported
Date Ended Current:	Not reported
Owner/Operator Address:	PO BOX 2099
Owner/Operator City,State,Zip:	HOUSTON, TX 77252
Owner/Operator Telephone:	281-874-2224
Owner/Operator Telephone Ext:	Not reported
Owner/Operator Fax:	Not reported
Owner/Operator Email:	Not reported

Owner/Operator Indicator:	Owner
Owner/Operator Name:	EQUILON ENTERPRISES LLC DBA SHELL OIL PR
Legal Status:	Private
Date Became Current:	Not reported
Date Ended Current:	Not reported
Owner/Operator Address:	P O BOX 3127
Owner/Operator City,State,Zip:	HOUSTON, TX 77252
Owner/Operator Telephone:	713-241-6992
Owner/Operator Telephone Ext:	Not reported
Owner/Operator Fax:	Not reported
Owner/Operator Email:	Not reported

Owner/Operator Indicator:	Operator
Owner/Operator Name:	EQUILION ENTERPRISES LLC DBA SHELL OIL P
Legal Status:	Private
Date Became Current:	Not reported
Date Ended Current:	Not reported
Owner/Operator Address:	P O BOX 3127
Owner/Operator City,State,Zip:	HOUSTON, TX 77067
Owner/Operator Telephone:	713-241-6992
Owner/Operator Telephone Ext:	Not reported
Owner/Operator Fax:	Not reported
Owner/Operator Email:	Not reported

Owner/Operator Indicator:	Owner
Owner/Operator Name:	EQUILON ENTERPRISES LLC DBA SHELL OIL PR
Legal Status:	Private
Date Became Current:	1998-08-01 00:00:00.
Date Ended Current:	Not reported
Owner/Operator Address:	PO BOX 4453
Owner/Operator City,State,Zip:	HOUSTON, TX 77210-4453
Owner/Operator Telephone:	Not reported
Owner/Operator Telephone Ext:	Not reported
Owner/Operator Fax:	Not reported
Owner/Operator Email:	Not reported

TEXACO STATION 121109 (Continued) **1015751783**

Owner/Operator Indicator:	Owner
Owner/Operator Name:	EQUILON ENTERPRISES LLC DBA SHELL OIL PR
Legal Status:	Private
Date Became Current:	1998-08-01 00:00:00.
Date Ended Current:	Not reported
Owner/Operator Address:	P O BOX 3127
Owner/Operator City,State,Zip:	HOUSTON, TX 77252-2099
Owner/Operator Telephone:	713-241-6992
Owner/Operator Telephone Ext:	Not reported
Owner/Operator Fax:	Not reported
Owner/Operator Email:	Not reported

Owner/Operator Indicator:	Operator
Owner/Operator Name:	EQUILION ENTERPRISES LLC DBA SHELL OIL P
Legal Status:	Private
Date Became Current:	1996-08-27 00:00:00.
Date Ended Current:	Not reported
Owner/Operator Address:	P O BOX 3127
Owner/Operator City,State,Zip:	HOUSTON, TX 77067-2058
Owner/Operator Telephone:	713-241-6992
Owner/Operator Telephone Ext:	Not reported
Owner/Operator Fax:	Not reported
Owner/Operator Email:	Not reported

Owner/Operator Indicator:	Owner
Owner/Operator Name:	EQUILON ENTERPRISES LLC DBA SHELL OIL PR
Legal Status:	Private
Date Became Current:	Not reported
Date Ended Current:	Not reported
Owner/Operator Address:	PO BOX 4453
Owner/Operator City,State,Zip:	HOUSTON, TX 77210
Owner/Operator Telephone:	281-874-2224
Owner/Operator Telephone Ext:	Not reported
Owner/Operator Fax:	Not reported
Owner/Operator Email:	Not reported

Owner/Operator Indicator:	Operator
Owner/Operator Name:	EQUILION ENTERPRISES LLC DBA SHELL OIL P
Legal Status:	Private
Date Became Current:	Not reported
Date Ended Current:	Not reported
Owner/Operator Address:	PO BOX 4453
Owner/Operator City,State,Zip:	HOUSTON, TX 77210
Owner/Operator Telephone:	425-827-0761
Owner/Operator Telephone Ext:	Not reported
Owner/Operator Fax:	Not reported
Owner/Operator Email:	Not reported

Owner/Operator Indicator:	Operator
Owner/Operator Name:	EQUILION ENTERPRISES LLC DBA SHELL OIL P
Legal Status:	Private
Date Became Current:	Not reported
Date Ended Current:	Not reported
Owner/Operator Address:	12700 NORTHBOROUGH DR
Owner/Operator City,State,Zip:	HOUSTON, TX 77067
Owner/Operator Telephone:	281-874-2238
Owner/Operator Telephone Ext:	Not reported

TEXACO STATION 121109 (Continued) **1015751783**

Owner/Operator Fax:	Not reported
Owner/Operator Email:	Not reported
Owner/Operator Indicator:	Owner
Owner/Operator Name:	EQUILON ENTERPRISES LLC DBA SHELL OIL PR
Legal Status:	Private
Date Became Current:	1998-08-01 00:00:00.
Date Ended Current:	Not reported
Owner/Operator Address:	PO BOX 2099
Owner/Operator City,State,Zip:	HOUSTON, TX 77252
Owner/Operator Telephone:	281-874-2247
Owner/Operator Telephone Ext:	Not reported
Owner/Operator Fax:	Not reported
Owner/Operator Email:	Not reported
Owner/Operator Indicator:	Owner
Owner/Operator Name:	EQUILON ENTERPRISES LLC DBA SHELL OIL PR
Legal Status:	Private
Date Became Current:	Not reported
Date Ended Current:	Not reported
Owner/Operator Address:	P O BOX 3127
Owner/Operator City,State,Zip:	HOUSTON, TX 77252
Owner/Operator Telephone:	281-874-2247
Owner/Operator Telephone Ext:	Not reported
Owner/Operator Fax:	Not reported
Owner/Operator Email:	Not reported
Owner/Operator Indicator:	Owner
Owner/Operator Name:	EQUILON ENTERPRISES LLC DBA SHELL OIL PR
Legal Status:	Private
Date Became Current:	Not reported
Date Ended Current:	Not reported
Owner/Operator Address:	P O BOX 3127
Owner/Operator City,State,Zip:	HOUSTON, TX 77252
Owner/Operator Telephone:	713-241-6992
Owner/Operator Telephone Ext:	Not reported
Owner/Operator Fax:	Not reported
Owner/Operator Email:	Not reported
Owner/Operator Indicator:	Operator
Owner/Operator Name:	EQUILION ENTERPRISES LLC DBA SHELL OIL P
Legal Status:	Private
Date Became Current:	1996-08-27 00:00:00.
Date Ended Current:	Not reported
Owner/Operator Address:	PO BOX 4453
Owner/Operator City,State,Zip:	HOUSTON, TX 77210-4453
Owner/Operator Telephone:	Not reported
Owner/Operator Telephone Ext:	Not reported
Owner/Operator Fax:	Not reported
Owner/Operator Email:	Not reported
Owner/Operator Indicator:	Operator
Owner/Operator Name:	EQUILION ENTERPRISES LLC DBA SHELL OIL P
Legal Status:	Private
Date Became Current:	1996-08-27 00:00:00.
Date Ended Current:	Not reported
Owner/Operator Address:	12700 NORTHBOROUGH DR

TEXACO STATION 121109 (Continued) **1015751783**

Owner/Operator City,State,Zip:	HOUSTON, TX 77067-2058
Owner/Operator Telephone:	Not reported
Owner/Operator Telephone Ext:	Not reported
Owner/Operator Fax:	Not reported
Owner/Operator Email:	Not reported
Owner/Operator Indicator:	Operator
Owner/Operator Name:	EQUILION ENTERPRISES LLC DBA SHELL OIL P
Legal Status:	Private
Date Became Current:	Not reported
Date Ended Current:	Not reported
Owner/Operator Address:	P O BOX 3127
Owner/Operator City,State,Zip:	HOUSTON, TX 77067
Owner/Operator Telephone:	281-874-2247
Owner/Operator Telephone Ext:	Not reported
Owner/Operator Fax:	Not reported
Owner/Operator Email:	Not reported
Owner/Operator Indicator:	Owner
Owner/Operator Name:	EQUILION ENTERPRISES LLC DBA SHELL OIL P
Legal Status:	Private
Date Became Current:	1996-08-27 00:00:00.
Date Ended Current:	Not reported
Owner/Operator Address:	PO BOX 4453
Owner/Operator City,State,Zip:	HOUSTON, TX 77210
Owner/Operator Telephone:	425-827-0761
Owner/Operator Telephone Ext:	Not reported
Owner/Operator Fax:	Not reported
Owner/Operator Email:	Not reported
Owner/Operator Indicator:	Operator
Owner/Operator Name:	EQUILION ENTERPRISES LLC DBA SHELL OIL P
Legal Status:	Private
Date Became Current:	Not reported
Date Ended Current:	Not reported
Owner/Operator Address:	PO BOX 4453
Owner/Operator City,State,Zip:	HOUSTON, TX 77210
Owner/Operator Telephone:	425-827-0761
Owner/Operator Telephone Ext:	Not reported
Owner/Operator Fax:	Not reported
Owner/Operator Email:	Not reported
Owner/Operator Indicator:	Operator
Owner/Operator Name:	EQUILION ENTERPRISES LLC DBA SHELL OIL P
Legal Status:	Private
Date Became Current:	Not reported
Date Ended Current:	Not reported
Owner/Operator Address:	PO BOX 4453
Owner/Operator City,State,Zip:	HOUSTON, TX 77210
Owner/Operator Telephone:	425-827-0761
Owner/Operator Telephone Ext:	Not reported
Owner/Operator Fax:	Not reported
Owner/Operator Email:	Not reported
Owner/Operator Indicator:	Owner
Owner/Operator Name:	EQUILON ENTERPRISES LLC DBA SHELL OIL PR
Legal Status:	Private

TEXACO STATION 121109 (Continued) **1015751783**

Date Became Current:	2001-03-02 00:00:00.
Date Ended Current:	Not reported
Owner/Operator Address:	PO BOX 4453
Owner/Operator City,State,Zip:	HOUSTON, TX 77210
Owner/Operator Telephone:	281-874-2208
Owner/Operator Telephone Ext:	Not reported
Owner/Operator Fax:	Not reported
Owner/Operator Email:	Not reported
Owner/Operator Indicator:	Operator
Owner/Operator Name:	EQUILION ENTERPRISES LLC DBA SHELL OIL P
Legal Status:	Private
Date Became Current:	Not reported
Date Ended Current:	Not reported
Owner/Operator Address:	PO BOX 4453
Owner/Operator City,State,Zip:	HOUSTON, TX 77210
Owner/Operator Telephone:	206-255-9018
Owner/Operator Telephone Ext:	Not reported
Owner/Operator Fax:	Not reported
Owner/Operator Email:	Not reported
Owner/Operator Indicator:	Operator
Owner/Operator Name:	EQUILION ENTERPRISES LLC DBA SHELL OIL P
Legal Status:	Private
Date Became Current:	Not reported
Date Ended Current:	Not reported
Owner/Operator Address:	12700 NORTHBOROUGH DR
Owner/Operator City,State,Zip:	HOUSTON, TX 77067
Owner/Operator Telephone:	281-874-2247
Owner/Operator Telephone Ext:	Not reported
Owner/Operator Fax:	Not reported
Owner/Operator Email:	Not reported
Owner/Operator Indicator:	Owner
Owner/Operator Name:	EQUILON ENTERPRISES LLC DBA SHELL OIL PR
Legal Status:	Private
Date Became Current:	Not reported
Date Ended Current:	Not reported
Owner/Operator Address:	P O BOX 3127
Owner/Operator City,State,Zip:	HOUSTON, TX 77252
Owner/Operator Telephone:	281-874-2247
Owner/Operator Telephone Ext:	Not reported
Owner/Operator Fax:	Not reported
Owner/Operator Email:	Not reported
Owner/Operator Indicator:	Owner
Owner/Operator Name:	EQUILON ENTERPRISES LLC DBA SHELL OIL PR
Legal Status:	Private
Date Became Current:	Not reported
Date Ended Current:	Not reported
Owner/Operator Address:	P O BOX 3127
Owner/Operator City,State,Zip:	HOUSTON, TX 77252
Owner/Operator Telephone:	713-241-6992
Owner/Operator Telephone Ext:	Not reported
Owner/Operator Fax:	Not reported
Owner/Operator Email:	Not reported

TEXACO STATION 121109 (Continued) **1015751783**

Owner/Operator Indicator:	Owner
Owner/Operator Name:	EQUILON ENTERPRISES LLC DBA SHELL OIL PR
Legal Status:	Private
Date Became Current:	1998-08-01 00:00:00.
Date Ended Current:	Not reported
Owner/Operator Address:	PO BOX 2099
Owner/Operator City,State,Zip:	HOUSTON, TX 77252-2099
Owner/Operator Telephone:	Not reported
Owner/Operator Telephone Ext:	Not reported
Owner/Operator Fax:	Not reported
Owner/Operator Email:	Not reported

Owner/Operator Indicator:	Owner
Owner/Operator Name:	TEXACO STATION 121109
Legal Status:	Private
Date Became Current:	Not reported
Date Ended Current:	Not reported
Owner/Operator Address:	3251 PACIFIC HWY S
Owner/Operator City,State,Zip:	FIFE, WA 98424
Owner/Operator Telephone:	000-000-0000
Owner/Operator Telephone Ext:	Not reported
Owner/Operator Fax:	Not reported
Owner/Operator Email:	Not reported

Owner/Operator Indicator:	Owner
Owner/Operator Name:	EQUILION ENTERPRISES LLC DBA SHELL OIL P
Legal Status:	Private
Date Became Current:	1996-08-27 00:00:00.
Date Ended Current:	Not reported
Owner/Operator Address:	PO BOX 4453
Owner/Operator City,State,Zip:	HOUSTON, TX 77210
Owner/Operator Telephone:	425-827-0761
Owner/Operator Telephone Ext:	Not reported
Owner/Operator Fax:	Not reported
Owner/Operator Email:	Not reported

Owner/Operator Indicator:	Owner
Owner/Operator Name:	TEXACO STATION 121109
Legal Status:	Private
Date Became Current:	Not reported
Date Ended Current:	Not reported
Owner/Operator Address:	3251 PACIFIC HWY S
Owner/Operator City,State,Zip:	FIFE, WA 98424
Owner/Operator Telephone:	000-000-0000
Owner/Operator Telephone Ext:	Not reported
Owner/Operator Fax:	Not reported
Owner/Operator Email:	Not reported

Owner/Operator Indicator:	Operator
Owner/Operator Name:	EQUILION ENTERPRISES LLC DBA SHELL OIL P
Legal Status:	Private
Date Became Current:	Not reported
Date Ended Current:	Not reported
Owner/Operator Address:	PO BOX 4453
Owner/Operator City,State,Zip:	HOUSTON, TX 77210
Owner/Operator Telephone:	425-827-0761
Owner/Operator Telephone Ext:	Not reported

TEXACO STATION 121109 (Continued) **1015751783**

Owner/Operator Fax:	Not reported
Owner/Operator Email:	Not reported
Owner/Operator Indicator:	Operator
Owner/Operator Name:	EQUILION ENTERPRISES LLC DBA SHELL OIL P
Legal Status:	Private
Date Became Current:	Not reported
Date Ended Current:	Not reported
Owner/Operator Address:	PO BOX 4453
Owner/Operator City,State,Zip:	HOUSTON, TX 77210
Owner/Operator Telephone:	206-255-9018
Owner/Operator Telephone Ext:	Not reported
Owner/Operator Fax:	Not reported
Owner/Operator Email:	Not reported
Owner/Operator Indicator:	Owner
Owner/Operator Name:	EQUILON ENTERPRISES LLC DBA SHELL OIL PR
Legal Status:	Private
Date Became Current:	Not reported
Date Ended Current:	Not reported
Owner/Operator Address:	P O BOX 3127
Owner/Operator City,State,Zip:	HOUSTON, TX 77252
Owner/Operator Telephone:	281-874-2247
Owner/Operator Telephone Ext:	Not reported
Owner/Operator Fax:	Not reported
Owner/Operator Email:	Not reported
Owner/Operator Indicator:	Owner
Owner/Operator Name:	EQUILON ENTERPRISES LLC DBA SHELL OIL PR
Legal Status:	Private
Date Became Current:	1998-08-01 00:00:00.
Date Ended Current:	Not reported
Owner/Operator Address:	P O BOX 3127
Owner/Operator City,State,Zip:	HOUSTON, TX 77252
Owner/Operator Telephone:	281-874-2247
Owner/Operator Telephone Ext:	Not reported
Owner/Operator Fax:	Not reported
Owner/Operator Email:	Not reported
Owner/Operator Indicator:	Owner
Owner/Operator Name:	EQUILON ENTERPRISES LLC DBA SHELL OIL PR
Legal Status:	Private
Date Became Current:	1998-08-01 00:00:00.
Date Ended Current:	Not reported
Owner/Operator Address:	P O BOX 3127
Owner/Operator City,State,Zip:	HOUSTON, TX 77253
Owner/Operator Telephone:	713-241-6992
Owner/Operator Telephone Ext:	Not reported
Owner/Operator Fax:	Not reported
Owner/Operator Email:	Not reported

Historic Generators:

Receive Date:	2010-01-27 00:00:00.0
Handler Name:	TEXACO STATION 121109
Federal Waste Generator Description:	Conditionally Exempt Small Quantity Generator
State District Owner:	WA
Large Quantity Handler of Universal Waste:	No

TEXACO STATION 121109 (Continued) **1015751783**

Recognized Trader Importer:	No
Recognized Trader Exporter:	No
Spent Lead Acid Battery Importer:	No
Spent Lead Acid Battery Exporter:	No
Current Record:	No
Non Storage Recycler Activity:	Not reported
Electronic Manifest Broker:	Not reported
Receive Date:	2012-02-03 00:00:00.0
Handler Name:	TEXACO STATION 121109
Federal Waste Generator Description:	Not a generator, verified
State District Owner:	WA
Large Quantity Handler of Universal Waste:	No
Recognized Trader Importer:	No
Recognized Trader Exporter:	No
Spent Lead Acid Battery Importer:	No
Spent Lead Acid Battery Exporter:	No
Current Record:	No
Non Storage Recycler Activity:	Not reported
Electronic Manifest Broker:	Not reported
Receive Date:	1999-03-01 00:00:00.0
Handler Name:	TEXACO STATION 121109
Federal Waste Generator Description:	Not a generator, verified
State District Owner:	WA
Large Quantity Handler of Universal Waste:	No
Recognized Trader Importer:	No
Recognized Trader Exporter:	No
Spent Lead Acid Battery Importer:	No
Spent Lead Acid Battery Exporter:	No
Current Record:	No
Non Storage Recycler Activity:	Not reported
Electronic Manifest Broker:	Not reported
Receive Date:	2005-03-02 00:00:00.0
Handler Name:	TEXACO STATION 121109
Federal Waste Generator Description:	Not a generator, verified
State District Owner:	WA
Large Quantity Handler of Universal Waste:	No
Recognized Trader Importer:	No
Recognized Trader Exporter:	No
Spent Lead Acid Battery Importer:	No
Spent Lead Acid Battery Exporter:	No
Current Record:	No
Non Storage Recycler Activity:	Not reported
Electronic Manifest Broker:	Not reported
Receive Date:	2011-08-06 00:00:00.0
Handler Name:	TEXACO STATION 121109
Federal Waste Generator Description:	Not a generator, verified
State District Owner:	WA
Large Quantity Handler of Universal Waste:	No
Recognized Trader Importer:	No
Recognized Trader Exporter:	No
Spent Lead Acid Battery Importer:	No
Spent Lead Acid Battery Exporter:	No
Current Record:	No

TEXACO STATION 121109 (Continued) **1015751783**

Non Storage Recycler Activity:	Not reported
Electronic Manifest Broker:	Not reported
Receive Date:	2016-02-16 00:00:00.0
Handler Name:	TEXACO STATION 121109
Federal Waste Generator Description:	Not a generator, verified
State District Owner:	WA
Large Quantity Handler of Universal Waste:	No
Recognized Trader Importer:	No
Recognized Trader Exporter:	No
Spent Lead Acid Battery Importer:	No
Spent Lead Acid Battery Exporter:	No
Current Record:	Yes
Non Storage Recycler Activity:	Not reported
Electronic Manifest Broker:	Not reported
Receive Date:	1996-03-04 00:00:00.0
Handler Name:	TEXACO STATION 121109
Federal Waste Generator Description:	Conditionally Exempt Small Quantity Generator
State District Owner:	WA
Large Quantity Handler of Universal Waste:	No
Recognized Trader Importer:	No
Recognized Trader Exporter:	No
Spent Lead Acid Battery Importer:	No
Spent Lead Acid Battery Exporter:	No
Current Record:	No
Non Storage Recycler Activity:	Not reported
Electronic Manifest Broker:	Not reported
Receive Date:	1997-02-28 00:00:00.0
Handler Name:	TEXACO STATION 121109
Federal Waste Generator Description:	Conditionally Exempt Small Quantity Generator
State District Owner:	WA
Large Quantity Handler of Universal Waste:	No
Recognized Trader Importer:	No
Recognized Trader Exporter:	No
Spent Lead Acid Battery Importer:	No
Spent Lead Acid Battery Exporter:	No
Current Record:	No
Non Storage Recycler Activity:	Not reported
Electronic Manifest Broker:	Not reported
Receive Date:	1998-03-02 00:00:00.0
Handler Name:	TEXACO STATION 121109
Federal Waste Generator Description:	Small Quantity Generator
State District Owner:	WA
Large Quantity Handler of Universal Waste:	No
Recognized Trader Importer:	No
Recognized Trader Exporter:	No
Spent Lead Acid Battery Importer:	No
Spent Lead Acid Battery Exporter:	No
Current Record:	No
Non Storage Recycler Activity:	Not reported
Electronic Manifest Broker:	Not reported
Receive Date:	1999-03-01 00:00:00.0
Handler Name:	TEXACO STATION 121109

TEXACO STATION 121109 (Continued) **1015751783**

Federal Waste Generator Description:	Not a generator, verified
State District Owner:	WA
Large Quantity Handler of Universal Waste:	No
Recognized Trader Importer:	No
Recognized Trader Exporter:	No
Spent Lead Acid Battery Importer:	No
Spent Lead Acid Battery Exporter:	No
Current Record:	No
Non Storage Recycler Activity:	Not reported
Electronic Manifest Broker:	Not reported

Receive Date:	2000-03-07 00:00:00.0
Handler Name:	TEXACO STATION 121109
Federal Waste Generator Description:	Not a generator, verified
State District Owner:	WA
Large Quantity Handler of Universal Waste:	No
Recognized Trader Importer:	No
Recognized Trader Exporter:	No
Spent Lead Acid Battery Importer:	No
Spent Lead Acid Battery Exporter:	No
Current Record:	No
Non Storage Recycler Activity:	Not reported
Electronic Manifest Broker:	Not reported

Receive Date:	2001-03-02 00:00:00.0
Handler Name:	TEXACO STATION 121109
Federal Waste Generator Description:	Not a generator, verified
State District Owner:	WA
Large Quantity Handler of Universal Waste:	No
Recognized Trader Importer:	No
Recognized Trader Exporter:	No
Spent Lead Acid Battery Importer:	No
Spent Lead Acid Battery Exporter:	No
Current Record:	No
Non Storage Recycler Activity:	Not reported
Electronic Manifest Broker:	Not reported

Receive Date:	2002-03-01 00:00:00.0
Handler Name:	TEXACO STATION 121109
Federal Waste Generator Description:	Not a generator, verified
State District Owner:	WA
Large Quantity Handler of Universal Waste:	No
Recognized Trader Importer:	No
Recognized Trader Exporter:	No
Spent Lead Acid Battery Importer:	No
Spent Lead Acid Battery Exporter:	No
Current Record:	No
Non Storage Recycler Activity:	Not reported
Electronic Manifest Broker:	Not reported

Receive Date:	2003-03-25 00:00:00.0
Handler Name:	TEXACO STATION 121109
Federal Waste Generator Description:	Not a generator, verified
State District Owner:	WA
Large Quantity Handler of Universal Waste:	No
Recognized Trader Importer:	No
Recognized Trader Exporter:	No

TEXACO STATION 121109 (Continued) **1015751783**

Spent Lead Acid Battery Importer:	No
Spent Lead Acid Battery Exporter:	No
Current Record:	No
Non Storage Recycler Activity:	Not reported
Electronic Manifest Broker:	Not reported
Receive Date:	2004-03-01 00:00:00.0
Handler Name:	TEXACO STATION 121109
Federal Waste Generator Description:	Not a generator, verified
State District Owner:	WA
Large Quantity Handler of Universal Waste:	No
Recognized Trader Importer:	No
Recognized Trader Exporter:	No
Spent Lead Acid Battery Importer:	No
Spent Lead Acid Battery Exporter:	No
Current Record:	No
Non Storage Recycler Activity:	Not reported
Electronic Manifest Broker:	Not reported
Receive Date:	2005-03-01 00:00:00.0
Handler Name:	TEXACO STATION 121109
Federal Waste Generator Description:	Not a generator, verified
State District Owner:	WA
Large Quantity Handler of Universal Waste:	No
Recognized Trader Importer:	No
Recognized Trader Exporter:	No
Spent Lead Acid Battery Importer:	No
Spent Lead Acid Battery Exporter:	No
Current Record:	No
Non Storage Recycler Activity:	Not reported
Electronic Manifest Broker:	Not reported
Receive Date:	2005-10-21 00:00:00.0
Handler Name:	TEXACO STATION 121109
Federal Waste Generator Description:	Conditionally Exempt Small Quantity Generator
State District Owner:	WA
Large Quantity Handler of Universal Waste:	No
Recognized Trader Importer:	No
Recognized Trader Exporter:	No
Spent Lead Acid Battery Importer:	No
Spent Lead Acid Battery Exporter:	No
Current Record:	No
Non Storage Recycler Activity:	Not reported
Electronic Manifest Broker:	Not reported
Receive Date:	2006-02-27 00:00:00.0
Handler Name:	TEXACO STATION 121109
Federal Waste Generator Description:	Not a generator, verified
State District Owner:	WA
Large Quantity Handler of Universal Waste:	No
Recognized Trader Importer:	No
Recognized Trader Exporter:	No
Spent Lead Acid Battery Importer:	No
Spent Lead Acid Battery Exporter:	No
Current Record:	No
Non Storage Recycler Activity:	Not reported
Electronic Manifest Broker:	Not reported

TEXACO STATION 121109 (Continued) **1015751783**

Receive Date:	2007-03-15 00:00:00.0
Handler Name:	TEXACO STATION 121109
Federal Waste Generator Description:	Not a generator, verified
State District Owner:	WA
Large Quantity Handler of Universal Waste:	No
Recognized Trader Importer:	No
Recognized Trader Exporter:	No
Spent Lead Acid Battery Importer:	No
Spent Lead Acid Battery Exporter:	No
Current Record:	No
Non Storage Recycler Activity:	Not reported
Electronic Manifest Broker:	Not reported

Receive Date:	2008-03-05 00:00:00.0
Handler Name:	TEXACO STATION 121109
Federal Waste Generator Description:	Not a generator, verified
State District Owner:	WA
Large Quantity Handler of Universal Waste:	No
Recognized Trader Importer:	No
Recognized Trader Exporter:	No
Spent Lead Acid Battery Importer:	No
Spent Lead Acid Battery Exporter:	No
Current Record:	No
Non Storage Recycler Activity:	Not reported
Electronic Manifest Broker:	Not reported

Receive Date:	2009-03-20 00:00:00.0
Handler Name:	TEXACO STATION 121109
Federal Waste Generator Description:	Small Quantity Generator
State District Owner:	WA
Large Quantity Handler of Universal Waste:	No
Recognized Trader Importer:	No
Recognized Trader Exporter:	No
Spent Lead Acid Battery Importer:	No
Spent Lead Acid Battery Exporter:	No
Current Record:	No
Non Storage Recycler Activity:	Not reported
Electronic Manifest Broker:	Not reported

Receive Date:	2010-01-27 00:00:00.0
Handler Name:	TEXACO STATION 121109
Federal Waste Generator Description:	Conditionally Exempt Small Quantity Generator
State District Owner:	WA
Large Quantity Handler of Universal Waste:	No
Recognized Trader Importer:	No
Recognized Trader Exporter:	No
Spent Lead Acid Battery Importer:	No
Spent Lead Acid Battery Exporter:	No
Current Record:	No
Non Storage Recycler Activity:	Not reported
Electronic Manifest Broker:	Not reported

Receive Date:	2011-02-15 00:00:00.0
Handler Name:	TEXACO STATION 121109
Federal Waste Generator Description:	Not a generator, verified
State District Owner:	WA
Large Quantity Handler of Universal Waste:	No

TEXACO STATION 121109 (Continued) **1015751783**

Recognized Trader Importer:	No
Recognized Trader Exporter:	No
Spent Lead Acid Battery Importer:	No
Spent Lead Acid Battery Exporter:	No
Current Record:	No
Non Storage Recycler Activity:	Not reported
Electronic Manifest Broker:	Not reported

Receive Date:	2011-08-05 00:00:00.0
Handler Name:	TEXACO STATION 121109
Federal Waste Generator Description:	Not a generator, verified
State District Owner:	WA
Large Quantity Handler of Universal Waste:	No
Recognized Trader Importer:	No
Recognized Trader Exporter:	No
Spent Lead Acid Battery Importer:	No
Spent Lead Acid Battery Exporter:	No
Current Record:	No
Non Storage Recycler Activity:	Not reported
Electronic Manifest Broker:	Not reported

Receive Date:	2011-11-30 00:00:00.0
Handler Name:	TEXACO STATION 121109
Federal Waste Generator Description:	Small Quantity Generator
State District Owner:	WA
Large Quantity Handler of Universal Waste:	No
Recognized Trader Importer:	No
Recognized Trader Exporter:	No
Spent Lead Acid Battery Importer:	No
Spent Lead Acid Battery Exporter:	No
Current Record:	No
Non Storage Recycler Activity:	Not reported
Electronic Manifest Broker:	Not reported

Receive Date:	2012-02-03 00:00:00.0
Handler Name:	TEXACO STATION 121109
Federal Waste Generator Description:	Not a generator, verified
State District Owner:	WA
Large Quantity Handler of Universal Waste:	No
Recognized Trader Importer:	No
Recognized Trader Exporter:	No
Spent Lead Acid Battery Importer:	No
Spent Lead Acid Battery Exporter:	No
Current Record:	No
Non Storage Recycler Activity:	Not reported
Electronic Manifest Broker:	Not reported

Receive Date:	2013-02-19 00:00:00.0
Handler Name:	TEXACO STATION 121109
Federal Waste Generator Description:	Small Quantity Generator
State District Owner:	WA
Large Quantity Handler of Universal Waste:	No
Recognized Trader Importer:	No
Recognized Trader Exporter:	No
Spent Lead Acid Battery Importer:	No
Spent Lead Acid Battery Exporter:	No
Current Record:	No

TEXACO STATION 121109 (Continued) **1015751783**

Non Storage Recycler Activity:	Not reported
Electronic Manifest Broker:	Not reported
Receive Date:	2014-03-17 00:00:00.0
Handler Name:	TEXACO STATION 121109
Federal Waste Generator Description:	Not a generator, verified
State District Owner:	WA
Large Quantity Handler of Universal Waste:	No
Recognized Trader Importer:	No
Recognized Trader Exporter:	No
Spent Lead Acid Battery Importer:	No
Spent Lead Acid Battery Exporter:	No
Current Record:	No
Non Storage Recycler Activity:	Not reported
Electronic Manifest Broker:	Not reported
Receive Date:	2015-02-18 00:00:00.0
Handler Name:	TEXACO STATION 121109
Federal Waste Generator Description:	Not a generator, verified
State District Owner:	WA
Large Quantity Handler of Universal Waste:	No
Recognized Trader Importer:	No
Recognized Trader Exporter:	No
Spent Lead Acid Battery Importer:	No
Spent Lead Acid Battery Exporter:	No
Current Record:	No
Non Storage Recycler Activity:	Not reported
Electronic Manifest Broker:	Not reported
Receive Date:	2016-02-15 00:00:00.0
Handler Name:	TEXACO STATION 121109
Federal Waste Generator Description:	Not a generator, verified
State District Owner:	WA
Large Quantity Handler of Universal Waste:	No
Recognized Trader Importer:	No
Recognized Trader Exporter:	No
Spent Lead Acid Battery Importer:	No
Spent Lead Acid Battery Exporter:	No
Current Record:	No
Non Storage Recycler Activity:	Not reported
Electronic Manifest Broker:	Not reported
Receive Date:	2003-12-31 00:00:00.0
Handler Name:	TEXACO STATION 121109
Federal Waste Generator Description:	Not a generator, verified
State District Owner:	WA
Large Quantity Handler of Universal Waste:	No
Recognized Trader Importer:	No
Recognized Trader Exporter:	No
Spent Lead Acid Battery Importer:	No
Spent Lead Acid Battery Exporter:	No
Current Record:	No
Non Storage Recycler Activity:	Not reported
Electronic Manifest Broker:	Not reported
Receive Date:	2005-12-31 00:00:00.0
Handler Name:	TEXACO STATION 121109

TEXACO STATION 121109 (Continued) **1015751783**

Federal Waste Generator Description:	Not a generator, verified
State District Owner:	WA
Large Quantity Handler of Universal Waste:	No
Recognized Trader Importer:	No
Recognized Trader Exporter:	No
Spent Lead Acid Battery Importer:	No
Spent Lead Acid Battery Exporter:	No
Current Record:	No
Non Storage Recycler Activity:	Not reported
Electronic Manifest Broker:	Not reported

Receive Date:	2007-12-31 00:00:00.0
Handler Name:	TEXACO STATION 121109
Federal Waste Generator Description:	Not a generator, verified
State District Owner:	WA
Large Quantity Handler of Universal Waste:	No
Recognized Trader Importer:	No
Recognized Trader Exporter:	No
Spent Lead Acid Battery Importer:	No
Spent Lead Acid Battery Exporter:	No
Current Record:	No
Non Storage Recycler Activity:	Not reported
Electronic Manifest Broker:	Not reported

List of NAICS Codes and Descriptions:

NAICS Code:	44711
NAICS Description:	GASOLINE STATIONS WITH CONVENIENCE STORES

NAICS Code:	447110
NAICS Description:	GASOLINE STATIONS WITH CONVENIENCE STORES

Facility Has Received Notices of Violation:

No Violations Found:

Evaluation Action Summary:

No Evaluations Found:

F35 **PORT OF TACOMA SHELL FOOD MART** **WA UST** **U003354455**
WNW **3251 PACIFIC HWY 99 NE** **N/A**
1/8-1/4 **FIFE, WA 98424**
0.167 mi.
883 ft. **Site 5 of 8 in cluster F**

Relative:
Higher

Actual:
19 ft.

UST:

Name:	PORT OF TACOMA SHELL FOOD MART
Address:	3251 PACIFIC HWY 99 NE
City:	FIFE
Zip:	98424
Facility ID:	77832375
Site Id:	423934
UBI:	Not reported
Phone Number:	Not reported
Decimal Latitude:	47.2434792839433
Decimal Longitude:	-122.38525276158

PORT OF TACOMA SHELL FOOD MART (Continued) **U003354455**

Tank Name:	1
Tag Number:	A0527
Tank Status:	Operational
Tank Status Date:	08/21/1997
Tank Install Date:	01/01/1984
Tank Closure Date:	Not reported
Capacity Range:	10,000 to 19,999 Gallons
Tank Permit Expiration Date:	07/31/2020
Tank Upgrade Date:	06/23/1998
Tank Spill Prevention:	Spill Bucket/Spill Box
Tank Overfill Prevention:	Overfill Alarm
Tank Material:	Fiberglass Reinforced Plastic
Tank Construction:	Single Wall Tank
Tank Tightness Test:	Not reported
Tank Corrosion Protection:	Corrosion Resistant
Tank Manifold:	Not reported
Tank Release Detection:	Automatic Tank Gauging
Tank SFC Type:	Sump
Pipe Material:	Fiberglass
Pipe Construction:	Double Wall Pipe
Pipe Primary Release Detection:	Automatic Line Leak Detector (ALLD)
Pipe Second Release Detection:	Annual Line Tightness Test (LTT)
Pipe Corrosion Protection:	Corrosion Resistant
Pipe Pumping System:	Pressurized System
Responsible Unit:	Southwest
Dispencer/Pump SFC Type:	Sump

Name:	PORT OF TACOMA SHELL FOOD MART
Address:	3251 PACIFIC HWY 99 NE
City:	FIFE
Zip:	98424

Tank Name:	2
Tag Number:	A0527
Tank Status:	Operational
Tank Status Date:	08/21/1997
Tank Install Date:	01/01/1984
Tank Closure Date:	Not reported
Capacity Range:	10,000 to 19,999 Gallons
Tank Permit Expiration Date:	07/31/2020
Tank Upgrade Date:	06/23/1998
Tank Spill Prevention:	Spill Bucket/Spill Box
Tank Overfill Prevention:	Overfill Alarm
Tank Material:	Fiberglass Reinforced Plastic
Tank Construction:	Single Wall Tank
Tank Tightness Test:	Not reported
Tank Corrosion Protection:	Corrosion Resistant
Tank Manifold:	Not reported
Tank Release Detection:	Automatic Tank Gauging
Tank SFC Type:	Sump
Pipe Material:	Fiberglass
Pipe Construction:	Double Wall Pipe
Pipe Primary Release Detection:	Automatic Line Leak Detector (ALLD)
Pipe Second Release Detection:	Annual Line Tightness Test (LTT)
Pipe Corrosion Protection:	Corrosion Resistant
Pipe Pumping System:	Pressurized System
Responsible Unit:	Southwest

PORT OF TACOMA SHELL FOOD MART (Continued) **U003354455**

Dispencer/Pump SFC Type: Sump

Name: PORT OF TACOMA SHELL FOOD MART
Address: 3251 PACIFIC HWY 99 NE
City: FIFE
Zip: 98424

Tank Name: 3
Tag Number: A0527
Tank Status: Operational
Tank Status Date: 08/21/1997
Tank Install Date: 01/01/1984
Tank Closure Date: Not reported
Capacity Range: 10,000 to 19,999 Gallons
Tank Permit Expiration Date: 07/31/2020
Tank Upgrade Date: 06/23/1998
Tank Spill Prevention: Spill Bucket/Spill Box
Tank Overfill Prevention: Overfill Alarm
Tank Material: Fiberglass Reinforced Plastic
Tank Construction: Single Wall Tank
Tank Tightness Test: Not reported
Tank Corrosion Protection: Corrosion Resistant
Tank Manifold: Not reported
Tank Release Detection: Automatic Tank Gauging
Tank SFC Type: Sump
Pipe Material: Fiberglass
Pipe Construction: Double Wall Pipe
Pipe Primary Release Detection: Automatic Line Leak Detector (ALLD)
Pipe Second Release Detection: Annual Line Tightness Test (LTT)
Pipe Corrosion Protection: Corrosion Resistant
Pipe Pumping System: Pressurized System
Responsible Unit: Southwest
Dispencer/Pump SFC Type: Sump

Name: PORT OF TACOMA SHELL FOOD MART
Address: 3251 PACIFIC HWY 99 NE
City: FIFE
Zip: 98424

Tank Name: 4
Tag Number: A0527
Tank Status: Operational
Tank Status Date: 08/21/1997
Tank Install Date: 01/01/1984
Tank Closure Date: Not reported
Capacity Range: 10,000 to 19,999 Gallons
Tank Permit Expiration Date: 07/31/2020
Tank Upgrade Date: 06/23/1998
Tank Spill Prevention: Spill Bucket/Spill Box
Tank Overfill Prevention: Overfill Alarm
Tank Material: Fiberglass Reinforced Plastic
Tank Construction: Single Wall Tank
Tank Tightness Test: Not reported
Tank Corrosion Protection: Corrosion Resistant
Tank Manifold: Not reported
Tank Release Detection: Automatic Tank Gauging
Tank SFC Type: Sump

PORT OF TACOMA SHELL FOOD MART (Continued) **U003354455**

Pipe Material:	Fiberglass
Pipe Construction:	Double Wall Pipe
Pipe Primary Release Detection:	Automatic Line Leak Detector (ALLD)
Pipe Second Release Detection:	Annual Line Tightness Test (LTT)
Pipe Corrosion Protection:	Corrosion Resistant
Pipe Pumping System:	Pressurized System
Responsible Unit:	Southwest
Dispencer/Pump SFC Type:	Sump

F36 **TEXACO 63-232-0143** **WA VCP** **S124435956**
WNW **3251 PACIFIC HWY S** **N/A**
1/8-1/4 **FIFE, WA 98424**
0.167 mi.
883 ft. **Site 6 of 8 in cluster F**

Relative:
Higher

Actual:
19 ft.

VCP:

Name:	TEXACO 63-232-0143
Address:	3251 PACIFIC HWY S
City,State,Zip:	FIFE, WA 98424
edr_fstat:	WA
edr_fzip:	98424
edr_fcnty:	PIERCE
edr_zip:	Not reported
Facility ID:	77832375
VCP Status:	Not reported
VCP:	Not reported
Ecology Status:	Not reported
NFA Type:	Not reported
Date NFA:	Not reported
Rank:	Not reported
Cleanup Siteid:	10499
Contaminant Name:	Petroleum-Other
Soil:	Confirmed Above Cleanup Levels

G37 **CAPPA PROPERTY** **WA VCP** **S124432866**
SE **3801 20TH ST E** **N/A**
1/8-1/4 **FIFE, WA 98424**
0.173 mi.
912 ft. **Site 1 of 2 in cluster G**

Relative:
Higher

Actual:
17 ft.

VCP:

Name:	CAPPA PROPERTY
Address:	3801 20TH ST E
City,State,Zip:	FIFE, WA 98424
edr_fstat:	WA
edr_fzip:	98424
edr_fcnty:	PIERCE
edr_zip:	Not reported
Facility ID:	17456541
VCP Status:	Not reported
VCP:	Not reported
Ecology Status:	Not reported
NFA Type:	Not reported
Date NFA:	Not reported
Rank:	Not reported
Cleanup Siteid:	4530

CAPPA PROPERTY (Continued) **S124432866**

Contaminant Name: Arsenic
Soil: Confirmed Above Cleanup Levels

Name: CAPPA PROPERTY
Address: 3801 20TH ST E
City,State,Zip: FIFE, WA 98424
edr_fstat: WA
edr_fzip: 98424
edr_fcnty: PIERCE
edr_zip: Not reported
Facility ID: 17456541
VCP Status: Not reported
VCP: Not reported
Ecology Status: Not reported
NFA Type: Not reported
Date NFA: Not reported
Rank: Not reported
Cleanup Siteid: 4530
Contaminant Name: Metals Priority Pollutants
Soil: Remediated

Name: CAPPA PROPERTY
Address: 3801 20TH ST E
City,State,Zip: FIFE, WA 98424
edr_fstat: WA
edr_fzip: 98424
edr_fcnty: PIERCE
edr_zip: Not reported
Facility ID: 17456541
VCP Status: Not reported
VCP: Not reported
Ecology Status: Not reported
NFA Type: Not reported
Date NFA: Not reported
Rank: Not reported
Cleanup Siteid: 4530
Contaminant Name: Petroleum Products-Unspecified
Soil: Remediated

G38 **BREMERTON TACOMA STAGES INC** **WA CSCSL** **1007073059**
SE **3801 20TH AVE E** **WA UST** **N/A**
1/8-1/4 **FIFE, WA 98424** **WA ALLSITES**
0.173 mi. **FINDS**
912 ft. **Site 2 of 2 in cluster G**

Relative: **Higher**

Actual: **17 ft.**

CSCSL:
Name: CAPPA PROPERTY
Address: 3801 20TH ST E
City,State,Zip: FIFE, WA 98424
Facility ID: 17456541
Region: Southwest
Lat/Long: 47.23871 / -122.37707
Clean Up Siteid: 4530
Site Status: Cleanup Started
Contaminant Name: Arsenic
Alternate Site Names: EVERGREEN TRAILS DBA CASCADE TRAILW
Site Rank: Not reported
Has Institutional Control: Not reported

BREMERTON TACOMA STAGES INC (Continued) **1007073059**

Past VCP: True
Current VCP: Not reported
Ground Water: Confirmed Above Cleanup Levels
Surface Water: Not reported
Soil: Confirmed Above Cleanup Levels
Sediment: Not reported
Air: Not reported
Bedrock: Not reported
Responsible Unit: Southwest

Name: CAPPA PROPERTY
Address: 3801 20TH ST E
City,State,Zip: FIFE, WA 98424
Facility ID: 17456541
Region: Southwest
Lat/Long: 47.23871 / -122.37707
Clean Up Siteid: 4530
Site Status: Cleanup Started
Contaminant Name: Metals Priority Pollutants
Alternate Site Names: EVERGREEN TRAILS DBA CASCADE TRAILW
Site Rank: Not reported
Has Institutional Control: Not reported
Past VCP: True
Current VCP: Not reported
Ground Water: Remediated
Surface Water: Not reported
Soil: Remediated
Sediment: Not reported
Air: Not reported
Bedrock: Not reported
Responsible Unit: Southwest

Name: CAPPA PROPERTY
Address: 3801 20TH ST E
City,State,Zip: FIFE, WA 98424
Facility ID: 17456541
Region: Southwest
Lat/Long: 47.23871 / -122.37707
Clean Up Siteid: 4530
Site Status: Cleanup Started
Contaminant Name: Petroleum Products-Unspecified
Alternate Site Names: EVERGREEN TRAILS DBA CASCADE TRAILW
Site Rank: Not reported
Has Institutional Control: Not reported
Past VCP: True
Current VCP: Not reported
Ground Water: Remediated
Surface Water: Not reported
Soil: Remediated
Sediment: Not reported
Air: Not reported
Bedrock: Not reported
Responsible Unit: Southwest

UST:
Name: BREMERTON TACOMA STAGES INC
Address: 3801 20TH AVE E

BREMERTON TACOMA STAGES INC (Continued) **1007073059**

City:	FIFE
Zip:	98424
Facility ID:	29574255
Site Id:	8286
UBI:	Not reported
Phone Number:	Not reported
Decimal Latitude:	47.238701
Decimal Longitude:	-122.378853

Tank Name:	1
Tag Number:	Not reported
Tank Status:	Removed
Tank Status Date:	08/06/1996
Tank Install Date:	01/01/1985
Tank Closure Date:	Not reported
Capacity Range:	Not reported
Tank Permit Expiration Date:	Not reported
Tank Upgrade Date:	Not reported
Tank Spill Prevention:	Not reported
Tank Overfill Prevention:	Not reported
Tank Material:	Not reported
Tank Construction:	Not reported
Tank Tightness Test:	Not reported
Tank Corrosion Protection:	Not reported
Tank Manifold:	Not reported
Tank Release Detection:	Not reported
Tank SFC Type:	Not reported
Pipe Material:	Not reported
Pipe Construction:	Not reported
Pipe Primary Release Detection:	Not reported
Pipe Second Release Detection:	Not reported
Pipe Corrosion Protection:	Not reported
Pipe Pumping System:	Not reported
Responsible Unit:	Southwest
Dispencer/Pump SFC Type:	Not reported

Name:	BREMERTON TACOMA STAGES INC
Address:	3801 20TH AVE E
City:	FIFE
Zip:	98424

Tank Name:	2
Tag Number:	Not reported
Tank Status:	Removed
Tank Status Date:	08/06/1996
Tank Install Date:	12/31/1964
Tank Closure Date:	Not reported
Capacity Range:	Not reported
Tank Permit Expiration Date:	Not reported
Tank Upgrade Date:	Not reported
Tank Spill Prevention:	Not reported
Tank Overfill Prevention:	Not reported
Tank Material:	Not reported
Tank Construction:	Not reported
Tank Tightness Test:	Not reported
Tank Corrosion Protection:	Not reported
Tank Manifold:	Not reported

BREMERTON TACOMA STAGES INC (Continued) **1007073059**

Tank Release Detection: Not reported
Tank SFC Type: Not reported
Pipe Material: Not reported
Pipe Construction: Not reported
Pipe Primary Release Detection: Not reported
Pipe Second Release Detection: Not reported
Pipe Corrosion Protection: Not reported
Pipe Pumping System: Not reported
Responsible Unit: Southwest
Dispencer/Pump SFC Type: Not reported

ALLSITES:
Name: BREMERTON TACOMA STAGES INC
Facility Id: 29574255

Name: CAPPA PROPERTY
Facility Id: 17456541

FINDS:
Registry ID: 110015496907

Click Here:

Environmental Interest/Information System:
Washington Facility / Site Identification System (WA-FSIS) provides a means to query and display data maintained by the Washington Department of Ecology. This system contains key information for each facility/site that is currently, or has been, of interest to the Air Quality, Dam Safety, Hazardous Waste, Toxics Cleanup, and Water Quality Programs.

Click this hyperlink while viewing on your computer to access additional FINDS: detail in the EDR Site Report.

---

39 **I-5 SB PORT OF TACOMA RD** **WA CSCSL** **S123790152**
West **WA ALLSITES** **N/A**
1/8-1/4 **, WA**
0.174 mi.
917 ft.

Relative:
Higher

Actual:
33 ft.

CSCSL:
Name: I-5 SB PORT OF TACOMA RD
Address: Not reported
City,State,Zip: WA
Facility ID: 70333
Region: Southwest
Lat/Long: 47.242462 / -122.385307
Clean Up Siteid: 14911
Site Status: Awaiting Cleanup
Contaminant Name: Benzene
Alternate Site Names: Not reported
Site Rank: Not reported
Has Institutional Control: Not reported
Past VCP: Not reported
Current VCP: Not reported
Ground Water: Suspected
Surface Water: Not reported
Soil: Suspected

I-5 SB PORT OF TACOMA RD (Continued) **S123790152**

Sediment: Not reported
Air: Not reported
Bedrock: Not reported
Responsible Unit: Southwest

Name: I-5 SB PORT OF TACOMA RD
Address: Not reported
City,State,Zip: WA
Facility ID: 70333
Region: Southwest
Lat/Long: 47.242462 / -122.385307
Clean Up Siteid: 14911
Site Status: Awaiting Cleanup
Contaminant Name: Lead
Alternate Site Names: Not reported
Site Rank: Not reported
Has Institutional Control: Not reported
Past VCP: Not reported
Current VCP: Not reported
Ground Water: Suspected
Surface Water: Not reported
Soil: Suspected
Sediment: Not reported
Air: Not reported
Bedrock: Not reported
Responsible Unit: Southwest

Name: I-5 SB PORT OF TACOMA RD
Address: Not reported
City,State,Zip: WA
Facility ID: 70333
Region: Southwest
Lat/Long: 47.242462 / -122.385307
Clean Up Siteid: 14911
Site Status: Awaiting Cleanup
Contaminant Name: Metals - Other
Alternate Site Names: Not reported
Site Rank: Not reported
Has Institutional Control: Not reported
Past VCP: Not reported
Current VCP: Not reported
Ground Water: Suspected
Surface Water: Not reported
Soil: Suspected
Sediment: Not reported
Air: Not reported
Bedrock: Not reported
Responsible Unit: Southwest

Name: I-5 SB PORT OF TACOMA RD
Address: Not reported
City,State,Zip: WA
Facility ID: 70333
Region: Southwest
Lat/Long: 47.242462 / -122.385307
Clean Up Siteid: 14911
Site Status: Awaiting Cleanup

I-5 SB PORT OF TACOMA RD (Continued) **S123790152**

Contaminant Name: Other Non-Halogenated Organics
Alternate Site Names: Not reported
Site Rank: Not reported
Has Institutional Control: Not reported
Past VCP: Not reported
Current VCP: Not reported
Ground Water: Suspected
Surface Water: Not reported
Soil: Suspected
Sediment: Not reported
Air: Not reported
Bedrock: Not reported
Responsible Unit: Southwest

Name: I-5 SB PORT OF TACOMA RD
Address: Not reported
City,State,Zip: WA
Facility ID: 70333
Region: Southwest
Lat/Long: 47.242462 / -122.385307
Clean Up Siteid: 14911
Site Status: Awaiting Cleanup
Contaminant Name: Petroleum-Diesel
Alternate Site Names: Not reported
Site Rank: Not reported
Has Institutional Control: Not reported
Past VCP: Not reported
Current VCP: Not reported
Ground Water: Confirmed Above Cleanup Levels
Surface Water: Not reported
Soil: Suspected
Sediment: Not reported
Air: Not reported
Bedrock: Not reported
Responsible Unit: Southwest

Name: I-5 SB PORT OF TACOMA RD
Address: Not reported
City,State,Zip: WA
Facility ID: 70333
Region: Southwest
Lat/Long: 47.242462 / -122.385307
Clean Up Siteid: 14911
Site Status: Awaiting Cleanup
Contaminant Name: Petroleum-Other
Alternate Site Names: Not reported
Site Rank: Not reported
Has Institutional Control: Not reported
Past VCP: Not reported
Current VCP: Not reported
Ground Water: Confirmed Above Cleanup Levels
Surface Water: Not reported
Soil: Suspected
Sediment: Not reported
Air: Not reported
Bedrock: Not reported
Responsible Unit: Southwest

I-5 SB PORT OF TACOMA RD (Continued) **S123790152**

Name:	I-5 SB PORT OF TACOMA RD
Address:	Not reported
City,State,Zip:	WA
Facility ID:	70333
Region:	Southwest
Lat/Long:	47.242462 / -122.385307
Clean Up Siteid:	14911
Site Status:	Awaiting Cleanup
Contaminant Name:	Polychlorinated biPhenyls (PCB)
Alternate Site Names:	Not reported
Site Rank:	Not reported
Has Institutional Control:	Not reported
Past VCP:	Not reported
Current VCP:	Not reported
Ground Water:	Suspected
Surface Water:	Not reported
Soil:	Suspected
Sediment:	Not reported
Air:	Not reported
Bedrock:	Not reported
Responsible Unit:	Southwest

Name:	I-5 SB PORT OF TACOMA RD
Address:	Not reported
City,State,Zip:	WA
Facility ID:	70333
Region:	Southwest
Lat/Long:	47.242462 / -122.385307
Clean Up Siteid:	14911
Site Status:	Awaiting Cleanup
Contaminant Name:	Polycyclic Aromatic Hydrocarbons
Alternate Site Names:	Not reported
Site Rank:	Not reported
Has Institutional Control:	Not reported
Past VCP:	Not reported
Current VCP:	Not reported
Ground Water:	Suspected
Surface Water:	Not reported
Soil:	Suspected
Sediment:	Not reported
Air:	Not reported
Bedrock:	Not reported
Responsible Unit:	Southwest

ALLSITES:

Name:	I-5 SB PORT OF TACOMA RD
Facility Id:	70333

40
North
1/8-1/4
0.184 mi.
969 ft.

Relative:
Lower

Actual:
16 ft.

ABRA AUTO BODY AND GLASS FIFE
3909 PACIFIC HWY E
TACOMA, WA 98424

WA UST **1000891883**
WA ALLSITES **WA0000188706**
RCRA NonGen / NLR
FINDS
CA HAZNET
WA MANIFEST

UST:

Name:	JET TRUCK PARTS INC
Address:	3909 PACIFIC HY EAST
City:	TACOMA
Zip:	98424
Facility ID:	52994962
Site Id:	7083
UBI:	Not reported
Phone Number:	Not reported
Decimal Latitude:	47.24288
Decimal Longitude:	-122.37583
Tank Name:	1
Tag Number:	Not reported
Tank Status:	Removed
Tank Status Date:	08/06/1996
Tank Install Date:	12/31/1964
Tank Closure Date:	Not reported
Capacity Range:	111 TO 1,100 Gallons
Tank Permit Expiration Date:	Not reported
Tank Upgrade Date:	Not reported
Tank Spill Prevention:	Not reported
Tank Overfill Prevention:	Not reported
Tank Material:	Steel
Tank Construction:	Not reported
Tank Tightness Test:	Not reported
Tank Corrosion Protection:	Not reported
Tank Manifold:	Not reported
Tank Release Detection:	Not reported
Tank SFC Type:	Not reported
Pipe Material:	Not reported
Pipe Construction:	Above Ground Piping
Pipe Primary Release Detection:	Not reported
Pipe Second Release Detection:	Not reported
Pipe Corrosion Protection:	Not reported
Pipe Pumping System:	Not reported
Responsible Unit:	Southwest
Dispencer/Pump SFC Type:	Not reported

ALLSITES:

Name:	TNT AUTOBODY & PAINT
Facility Id:	52994962

RCRA Listings:

Date Form Received by Agency:	2019-10-08 00:00:00.0
Handler Name:	CALIBER COLLISION CENTER FIFE 2907
Handler Address:	3909 PACIFIC HWY E
Handler City,State,Zip:	FIFE, WA 98424
EPA ID:	WA0000188706
Contact Name:	LORI EATON
Contact Address:	2941 LAKE VISTA

ABRA AUTO BODY AND GLASS FIFE (Continued) **1000891883**

Contact City,State,Zip:	LEWISVILLE, TX 75067
Contact Telephone:	469-948-9500
Contact Fax:	Not reported
Contact Email:	LICENSEANDPERMITS@CALIBERCOLLISION.COM
Contact Title:	INTEGRATION LICENSING COORDINATOR
EPA Region:	10
Land Type:	Private
Federal Waste Generator Description:	Conditionally Exempt Small Quantity Generator
Non-Notifier:	Not reported
Biennial Report Cycle:	Not reported
Accessibility:	Not reported
Active Site Indicator:	Handler Activities
State District Owner:	WA
State District:	SWRO
Mailing Address:	2941 LAKE VISTA
Mailing City,State,Zip:	LEWISVILLE, TX 75067
Owner Name:	CALIBER HOLDINGS CORPORATION
Owner Type:	Private
Operator Name:	CALIBER HOLDINGS CORPORATION
Operator Type:	Private
Short-Term Generator Activity:	No
Importer Activity:	No
Mixed Waste Generator:	No
Transporter Activity:	No
Transfer Facility Activity:	No
Recycler Activity with Storage:	No
Small Quantity On-Site Burner Exemption:	No
Smelting Melting and Refining Furnace Exemption:	No
Underground Injection Control:	No
Off-Site Waste Receipt:	No
Universal Waste Indicator:	No
Universal Waste Destination Facility:	No
Federal Universal Waste:	No
Active Site Fed-Reg Treatment Storage and Disposal Facility:	Not reported
Active Site Converter Treatment storage and Disposal Facility:	Not reported
Active Site State-Reg Treatment Storage and Disposal Facility:	Not reported
Active Site State-Reg Handler:	---
Federal Facility Indicator:	Not reported
Hazardous Secondary Material Indicator:	N
Sub-Part K Indicator:	Not reported
Commercial TSD Indicator:	No
Treatment Storage and Disposal Type:	Not reported
2018 GPRA Permit Baseline:	Not on the Baseline
2018 GPRA Renewals Baseline:	Not on the Baseline
Permit Renewals Workload Universe:	Not reported
Permit Workload Universe:	Not reported
Permit Progress Universe:	Not reported
Post-Closure Workload Universe:	Not reported
Closure Workload Universe:	Not reported
202 GPRA Corrective Action Baseline:	No
Corrective Action Workload Universe:	No
Subject to Corrective Action Universe:	No
Non-TSDFs Where RCRA CA has Been Imposed Universe:	No
TSDFs Potentially Subject to CA Under 3004 (u)/(v) Universe:	No
TSDFs Only Subject to CA under Discretionary Auth Universe:	No
Corrective Action Priority Ranking:	No NCAPS ranking
Environmental Control Indicator:	No

ABRA AUTO BODY AND GLASS FIFE (Continued) **1000891883**

Institutional Control Indicator:	No
Human Exposure Controls Indicator:	N/A
Groundwater Controls Indicator:	N/A
Operating TSDF Universe:	Not reported
Full Enforcement Universe:	Not reported
Significant Non-Complier Universe:	No
Unaddressed Significant Non-Complier Universe:	No
Addressed Significant Non-Complier Universe:	No
Significant Non-Complier With a Compliance Schedule Universe:	No
Financial Assurance Required:	Not reported
Handler Date of Last Change:	2019-11-21 12:03:37.0
Recognized Trader-Importer:	No
Recognized Trader-Exporter:	No
Importer of Spent Lead Acid Batteries:	No
Exporter of Spent Lead Acid Batteries:	No
Recycler Activity Without Storage:	No
Manifest Broker:	No
Sub-Part P Indicator:	No

Hazardous Waste Summary:

Waste Code:	D001
Waste Description:	IGNITABLE WASTE
Waste Code:	D005
Waste Description:	BARIUM
Waste Code:	D006
Waste Description:	CADMIUM
Waste Code:	D008
Waste Description:	LEAD
Waste Code:	D018
Waste Description:	BENZENE
Waste Code:	D035
Waste Description:	METHYL ETHYL KETONE
Waste Code:	D039
Waste Description:	TETRACHLOROETHYLENE
Waste Code:	D040
Waste Description:	TRICHLORETHYLENE
Waste Code:	F001
Waste Description:	THE FOLLOWING SPENT HALOGENATED SOLVENTS USED IN DEGREASING: TETRACHLOROETHYLENE, TRICHLORETHYLENE, METHYLENE CHLORIDE, 1,1,1-TRICHLOROETHANE, CARBON TETRACHLORIDE AND CHLORINATED FLUOROCARBONS; ALL SPENT SOLVENT MIXTURES/BLENDS USED IN DEGREASING CONTAINING, BEFORE USE, A TOTAL OF TEN PERCENT OR MORE (BY VOLUME) OF ONE OR MORE OF THE ABOVE HALOGENATED SOLVENTS OR THOSE SOLVENTS LISTED IN F002, F004, AND F005; AND STILL BOTTOMS FROM THE RECOVERY OF THESE SPENT SOLVENTS AND SPENT SOLVENT MIXTURES.
Waste Code:	F003
Waste Description:	THE FOLLOWING SPENT NONHALOGENATED SOLVENTS: XYLENE, ACETONE, ETHYL

ABRA AUTO BODY AND GLASS FIFE (Continued) **1000891883**

ACETATE, ETHYL BENZENE, ETHYL ETHER, METHYL ISOBUTYL KETONE, N-BUTYL ALCOHOL, CYCLOHEXANONE, AND METHANOL; ALL SPENT SOLVENT MIXTURES/BLENDS CONTAINING, BEFORE USE, ONLY THE ABOVE SPENT NONHALOGENATED SOLVENTS; AND ALL SPENT SOLVENT MIXTURES/BLENDS CONTAINING, BEFORE USE, ONE OR MORE OF THE ABOVE NONHALOGENATED SOLVENTS, AND A TOTAL OF TEN PERCENT OR MORE (BY VOLUME) OF ONE OR MORE OF THOSE SOLVENTS LISTED IN F001, F002, F004, AND F005; AND STILL BOTTOMS FROM THE RECOVERY OF THESE SPENT SOLVENTS AND SPENT SOLVENT MIXTURES.

Waste Code: F005
Waste Description: THE FOLLOWING SPENT NONHALOGENATED SOLVENTS: TOLUENE, METHYL ETHYL KETONE, CARBON DISULFIDE, ISOBUTANOL, PYRIDINE, BENZENE, 2-ETHOXYETHANOL, AND 2-NITROPROPANE; ALL SPENT SOLVENT MIXTURES/BLENDS CONTAINING, BEFORE USE, A TOTAL OF TEN PERCENT OR MORE (BY VOLUME) OF ONE OR MORE OF THE ABOVE NONHALOGENATED SOLVENTS OR THOSE SOLVENTS LISTED IN F001, F002, OR F004; AND STILL BOTTOMS FROM THE RECOVERY OF THESE SPENT SOLVENTS AND SPENT SOLVENT MIXTURES.

Handler - Owner Operator:

Owner/Operator Indicator:	Operator
Owner/Operator Name:	ENVIROTECH SYSTEMS INC
Legal Status:	Private
Date Became Current:	Not reported
Date Ended Current:	Not reported
Owner/Operator Address:	3601 121ST ST SW
Owner/Operator City,State,Zip:	LYNNWOOD, WA 98037
Owner/Operator Telephone:	206-363-9000
Owner/Operator Telephone Ext:	Not reported
Owner/Operator Fax:	Not reported
Owner/Operator Email:	Not reported

Owner/Operator Indicator:	Owner
Owner/Operator Name:	TNT AUTOBODY PAINT
Legal Status:	Private
Date Became Current:	Not reported
Date Ended Current:	Not reported
Owner/Operator Address:	3909 PACIFIC HWY E
Owner/Operator City,State,Zip:	FIFE, WA 98424
Owner/Operator Telephone:	000-000-0000
Owner/Operator Telephone Ext:	Not reported
Owner/Operator Fax:	Not reported
Owner/Operator Email:	Not reported

Owner/Operator Indicator:	Owner
Owner/Operator Name:	TNT AUTOBODY PAINT
Legal Status:	Private
Date Became Current:	Not reported
Date Ended Current:	Not reported
Owner/Operator Address:	3909 PACIFIC HWY E
Owner/Operator City,State,Zip:	FIFE, WA 98424
Owner/Operator Telephone:	000-000-0000
Owner/Operator Telephone Ext:	Not reported
Owner/Operator Fax:	Not reported
Owner/Operator Email:	Not reported

Owner/Operator Indicator: Owner

ABRA AUTO BODY AND GLASS FIFE (Continued) **1000891883**

Owner/Operator Name:	FREASE, H L
Legal Status:	Private
Date Became Current:	Not reported
Date Ended Current:	Not reported
Owner/Operator Address:	PO BOX 4092
Owner/Operator City,State,Zip:	FEDERAL WAY, WA 98063
Owner/Operator Telephone:	253-927-2611
Owner/Operator Telephone Ext:	Not reported
Owner/Operator Fax:	Not reported
Owner/Operator Email:	Not reported

Owner/Operator Indicator:	Owner
Owner/Operator Name:	ABRA INC
Legal Status:	Private
Date Became Current:	2013-05-14 00:00:00.
Date Ended Current:	Not reported
Owner/Operator Address:	7225 NORTHLAND DRIVE
Owner/Operator City,State,Zip:	BROOKLYN PARK, MN 55428
Owner/Operator Telephone:	763-585-6253
Owner/Operator Telephone Ext:	Not reported
Owner/Operator Fax:	Not reported
Owner/Operator Email:	Not reported

Owner/Operator Indicator:	Owner
Owner/Operator Name:	ABRA INC
Legal Status:	Private
Date Became Current:	2013-05-14 00:00:00.
Date Ended Current:	Not reported
Owner/Operator Address:	7225 NORTHLAND DRIVE
Owner/Operator City,State,Zip:	BROOKLYN PARK, MN 55428
Owner/Operator Telephone:	763-585-6253
Owner/Operator Telephone Ext:	Not reported
Owner/Operator Fax:	Not reported
Owner/Operator Email:	Not reported

Owner/Operator Indicator:	Owner
Owner/Operator Name:	TNT AUTOBODY PAINT
Legal Status:	Private
Date Became Current:	Not reported
Date Ended Current:	Not reported
Owner/Operator Address:	3909 PACIFIC HWY E
Owner/Operator City,State,Zip:	FIFE, WA 98424
Owner/Operator Telephone:	000-000-0000
Owner/Operator Telephone Ext:	Not reported
Owner/Operator Fax:	Not reported
Owner/Operator Email:	Not reported

Owner/Operator Indicator:	Owner
Owner/Operator Name:	TNT AUTOBODY PAINT
Legal Status:	Private
Date Became Current:	Not reported
Date Ended Current:	Not reported
Owner/Operator Address:	3909 PACIFIC HWY E
Owner/Operator City,State,Zip:	FIFE, WA 98424
Owner/Operator Telephone:	000-000-0000
Owner/Operator Telephone Ext:	Not reported
Owner/Operator Fax:	Not reported

ABRA AUTO BODY AND GLASS FIFE (Continued) **1000891883**

Owner/Operator Email:	Not reported
Owner/Operator Indicator:	Operator
Owner/Operator Name:	TNT AUTOBODY PAINT
Legal Status:	Private
Date Became Current:	Not reported
Date Ended Current:	Not reported
Owner/Operator Address:	3909 PACIFIC HWY E
Owner/Operator City,State,Zip:	FIFE, WA 98424
Owner/Operator Telephone:	000-000-0000
Owner/Operator Telephone Ext:	Not reported
Owner/Operator Fax:	Not reported
Owner/Operator Email:	Not reported
Owner/Operator Indicator:	Owner
Owner/Operator Name:	TNT AUTOBODY PAINT INC
Legal Status:	Private
Date Became Current:	2001-02-08 00:00:00.
Date Ended Current:	Not reported
Owner/Operator Address:	3909 PACIFIC HWY E
Owner/Operator City,State,Zip:	FIFE, WA 98424
Owner/Operator Telephone:	253-922-2996
Owner/Operator Telephone Ext:	Not reported
Owner/Operator Fax:	Not reported
Owner/Operator Email:	Not reported
Owner/Operator Indicator:	Owner
Owner/Operator Name:	ABRA INC
Legal Status:	Private
Date Became Current:	2013-05-14 00:00:00.
Date Ended Current:	Not reported
Owner/Operator Address:	6601 SHINGLE CREEK PKWY
Owner/Operator City,State,Zip:	BROOKLYN CENTER, MN 55430
Owner/Operator Telephone:	763-585-6253
Owner/Operator Telephone Ext:	Not reported
Owner/Operator Fax:	Not reported
Owner/Operator Email:	Not reported
Owner/Operator Indicator:	Owner
Owner/Operator Name:	ABRA INC
Legal Status:	Private
Date Became Current:	2013-05-14 00:00:00.
Date Ended Current:	Not reported
Owner/Operator Address:	7225 NORTHLAND DRIVE
Owner/Operator City,State,Zip:	BROOKLYN PARK, MN 55428
Owner/Operator Telephone:	763-585-6253
Owner/Operator Telephone Ext:	Not reported
Owner/Operator Fax:	Not reported
Owner/Operator Email:	Not reported
Owner/Operator Indicator:	Owner
Owner/Operator Name:	ABRA INC
Legal Status:	Private
Date Became Current:	2013-05-14 00:00:00.
Date Ended Current:	Not reported
Owner/Operator Address:	7225 NORTHLAND DRIVE
Owner/Operator City,State,Zip:	BROOKLYN PARK, MN 55428

ABRA AUTO BODY AND GLASS FIFE (Continued) **1000891883**

Owner/Operator Telephone:	763-585-6253
Owner/Operator Telephone Ext:	Not reported
Owner/Operator Fax:	Not reported
Owner/Operator Email:	Not reported
Owner/Operator Indicator:	Owner
Owner/Operator Name:	HENSRUDE, SCOTT AND CHRISTY
Legal Status:	Private
Date Became Current:	Not reported
Date Ended Current:	Not reported
Owner/Operator Address:	6130 MALTBY RD
Owner/Operator City,State,Zip:	WOODINVILLE, WA 98072
Owner/Operator Telephone:	425-478-9949
Owner/Operator Telephone Ext:	Not reported
Owner/Operator Fax:	Not reported
Owner/Operator Email:	Not reported
Owner/Operator Indicator:	Owner
Owner/Operator Name:	HENSRUDE, SCOTT AND CHRISTY
Legal Status:	Private
Date Became Current:	2017-12-31 00:00:00.
Date Ended Current:	Not reported
Owner/Operator Address:	6130 MALTBY RD
Owner/Operator City,State,Zip:	WOODINVILLE, WA 98072
Owner/Operator Telephone:	425-478-9949
Owner/Operator Telephone Ext:	Not reported
Owner/Operator Fax:	Not reported
Owner/Operator Email:	Not reported
Owner/Operator Indicator:	Owner
Owner/Operator Name:	FREASE, H L
Legal Status:	Private
Date Became Current:	Not reported
Date Ended Current:	Not reported
Owner/Operator Address:	PO BOX 4092
Owner/Operator City,State,Zip:	FEDERAL WAY, WA 98063
Owner/Operator Telephone:	253-927-2611
Owner/Operator Telephone Ext:	Not reported
Owner/Operator Fax:	Not reported
Owner/Operator Email:	Not reported
Owner/Operator Indicator:	Owner
Owner/Operator Name:	TNT AUTOBODY PAINT
Legal Status:	Private
Date Became Current:	Not reported
Date Ended Current:	Not reported
Owner/Operator Address:	3909 PACIFIC HWY E
Owner/Operator City,State,Zip:	FIFE, WA 98424
Owner/Operator Telephone:	000-000-0000
Owner/Operator Telephone Ext:	Not reported
Owner/Operator Fax:	Not reported
Owner/Operator Email:	Not reported
Owner/Operator Indicator:	Operator
Owner/Operator Name:	ENVIROTECH SYSTEMS INC
Legal Status:	Private
Date Became Current:	Not reported

ABRA AUTO BODY AND GLASS FIFE (Continued) **1000891883**

Date Ended Current:	Not reported
Owner/Operator Address:	3601 121ST ST SW
Owner/Operator City,State,Zip:	LYNNWOOD, WA 98037
Owner/Operator Telephone:	206-363-9000
Owner/Operator Telephone Ext:	Not reported
Owner/Operator Fax:	Not reported
Owner/Operator Email:	Not reported
Owner/Operator Indicator:	Operator
Owner/Operator Name:	ABRA INC
Legal Status:	Private
Date Became Current:	Not reported
Date Ended Current:	Not reported
Owner/Operator Address:	7225 NORTHLAND DRIVE
Owner/Operator City,State,Zip:	BROOKLYN PARK, MN 55428
Owner/Operator Telephone:	763-585-6253
Owner/Operator Telephone Ext:	Not reported
Owner/Operator Fax:	Not reported
Owner/Operator Email:	Not reported
Owner/Operator Indicator:	Owner
Owner/Operator Name:	FREASE, H L
Legal Status:	Private
Date Became Current:	Not reported
Date Ended Current:	Not reported
Owner/Operator Address:	PO BOX 4092
Owner/Operator City,State,Zip:	FEDERAL WAY, WA 98063
Owner/Operator Telephone:	253-927-2611
Owner/Operator Telephone Ext:	Not reported
Owner/Operator Fax:	Not reported
Owner/Operator Email:	Not reported
Owner/Operator Indicator:	Owner
Owner/Operator Name:	HENSRUDE, SCOTT AND CHRISTY
Legal Status:	Private
Date Became Current:	Not reported
Date Ended Current:	Not reported
Owner/Operator Address:	6130 MALTBY RD
Owner/Operator City,State,Zip:	WOODINVILLE, WA 98072
Owner/Operator Telephone:	425-478-9949
Owner/Operator Telephone Ext:	Not reported
Owner/Operator Fax:	Not reported
Owner/Operator Email:	Not reported
Owner/Operator Indicator:	Operator
Owner/Operator Name:	ABRA INC
Legal Status:	Private
Date Became Current:	Not reported
Date Ended Current:	Not reported
Owner/Operator Address:	7225 NORTHLAND DRIVE
Owner/Operator City,State,Zip:	BROOKLYN PARK, MN 55428
Owner/Operator Telephone:	763-585-6253
Owner/Operator Telephone Ext:	Not reported
Owner/Operator Fax:	Not reported
Owner/Operator Email:	Not reported
Owner/Operator Indicator:	Owner

ABRA AUTO BODY AND GLASS FIFE (Continued) **1000891883**

Owner/Operator Name:	ABRA INC
Legal Status:	Private
Date Became Current:	2013-05-14 00:00:00.
Date Ended Current:	Not reported
Owner/Operator Address:	7225 NORTHLAND DRIVE
Owner/Operator City,State,Zip:	BROOKLYN PARK, MN 55428
Owner/Operator Telephone:	763-585-6253
Owner/Operator Telephone Ext:	Not reported
Owner/Operator Fax:	Not reported
Owner/Operator Email:	Not reported

Owner/Operator Indicator:	Owner
Owner/Operator Name:	CALIBER HOLDINGS CORPORATION
Legal Status:	Private
Date Became Current:	2019-08-12 00:00:00.
Date Ended Current:	Not reported
Owner/Operator Address:	2941 LAKE VISTA
Owner/Operator City,State,Zip:	LEWISVILLE, TX 75067
Owner/Operator Telephone:	469-948-9500
Owner/Operator Telephone Ext:	Not reported
Owner/Operator Fax:	Not reported
Owner/Operator Email:	Not reported

Owner/Operator Indicator:	Owner
Owner/Operator Name:	FREASE, H L
Legal Status:	Tribal
Date Became Current:	Not reported
Date Ended Current:	Not reported
Owner/Operator Address:	PO BOX 4092
Owner/Operator City,State,Zip:	FEDERAL WAY, WA 98063-4092
Owner/Operator Telephone:	253-927-2611
Owner/Operator Telephone Ext:	Not reported
Owner/Operator Fax:	Not reported
Owner/Operator Email:	Not reported

Owner/Operator Indicator:	Operator
Owner/Operator Name:	ENVIROTECH SYST E
Legal Status:	Private
Date Became Current:	1996-08-09 00:00:00.
Date Ended Current:	Not reported
Owner/Operator Address:	3601 121ST ST SW
Owner/Operator City,State,Zip:	LYNNWOOD, WA 98037
Owner/Operator Telephone:	206-363-9000
Owner/Operator Telephone Ext:	Not reported
Owner/Operator Fax:	Not reported
Owner/Operator Email:	Not reported

Owner/Operator Indicator:	Owner
Owner/Operator Name:	TNT AUTOBODY PAINT
Legal Status:	Private
Date Became Current:	Not reported
Date Ended Current:	Not reported
Owner/Operator Address:	3909 PACIFIC HWY E
Owner/Operator City,State,Zip:	FIFE, WA 98424
Owner/Operator Telephone:	000-000-0000
Owner/Operator Telephone Ext:	Not reported
Owner/Operator Fax:	Not reported

ABRA AUTO BODY AND GLASS FIFE (Continued) **1000891883**

Owner/Operator Email:	Not reported
Owner/Operator Indicator:	Operator
Owner/Operator Name:	TNT AUTOBODY PAINT
Legal Status:	Private
Date Became Current:	Not reported
Date Ended Current:	Not reported
Owner/Operator Address:	3909 PACIFIC HWY E
Owner/Operator City,State,Zip:	FIFE, WA 98424
Owner/Operator Telephone:	000-000-0000
Owner/Operator Telephone Ext:	Not reported
Owner/Operator Fax:	Not reported
Owner/Operator Email:	Not reported
Owner/Operator Indicator:	Operator
Owner/Operator Name:	ENVIROTECH SYSTEMS INC
Legal Status:	Private
Date Became Current:	Not reported
Date Ended Current:	Not reported
Owner/Operator Address:	3601 121ST ST SW
Owner/Operator City,State,Zip:	LYNNWOOD, WA 98037
Owner/Operator Telephone:	206-363-9000
Owner/Operator Telephone Ext:	Not reported
Owner/Operator Fax:	Not reported
Owner/Operator Email:	Not reported
Owner/Operator Indicator:	Owner
Owner/Operator Name:	TNT AUTOBODY PAINT
Legal Status:	Private
Date Became Current:	Not reported
Date Ended Current:	Not reported
Owner/Operator Address:	3909 PACIFIC HWY E
Owner/Operator City,State,Zip:	FIFE, WA 98424
Owner/Operator Telephone:	000-000-0000
Owner/Operator Telephone Ext:	Not reported
Owner/Operator Fax:	Not reported
Owner/Operator Email:	Not reported
Owner/Operator Indicator:	Owner
Owner/Operator Name:	FREASE, H L
Legal Status:	Private
Date Became Current:	Not reported
Date Ended Current:	Not reported
Owner/Operator Address:	PO BOX 4092
Owner/Operator City,State,Zip:	FEDERAL WAY, WA 98063
Owner/Operator Telephone:	253-927-2611
Owner/Operator Telephone Ext:	Not reported
Owner/Operator Fax:	Not reported
Owner/Operator Email:	Not reported
Owner/Operator Indicator:	Owner
Owner/Operator Name:	TNT AUTOBODY PAINT INC
Legal Status:	Private
Date Became Current:	2001-02-08 00:00:00.
Date Ended Current:	Not reported
Owner/Operator Address:	3909 PACIFIC HWY E
Owner/Operator City,State,Zip:	FIFE, WA 98424

ABRA AUTO BODY AND GLASS FIFE (Continued) **1000891883**

Owner/Operator Telephone:	253-922-2996
Owner/Operator Telephone Ext:	Not reported
Owner/Operator Fax:	Not reported
Owner/Operator Email:	Not reported
Owner/Operator Indicator:	Owner
Owner/Operator Name:	SERVICE 1ST COLLISSION CENTER
Legal Status:	Private
Date Became Current:	2002-07-01 00:00:00.
Date Ended Current:	Not reported
Owner/Operator Address:	3909 PACIFIC HWY E
Owner/Operator City,State,Zip:	FIFE, WA 98424
Owner/Operator Telephone:	253-922-2996
Owner/Operator Telephone Ext:	Not reported
Owner/Operator Fax:	Not reported
Owner/Operator Email:	Not reported
Owner/Operator Indicator:	Operator
Owner/Operator Name:	ABRA INC
Legal Status:	Private
Date Became Current:	Not reported
Date Ended Current:	Not reported
Owner/Operator Address:	7225 NORTHLAND DRIVE
Owner/Operator City,State,Zip:	BROOKLYN PARK, MN 55428
Owner/Operator Telephone:	763-585-6253
Owner/Operator Telephone Ext:	Not reported
Owner/Operator Fax:	Not reported
Owner/Operator Email:	Not reported
Owner/Operator Indicator:	Owner
Owner/Operator Name:	AUSTIN FAMILY PROPERTIES
Legal Status:	Private
Date Became Current:	2019-08-12 00:00:00.
Date Ended Current:	Not reported
Owner/Operator Address:	2941 LAKE VISTA
Owner/Operator City,State,Zip:	LEWISVILLE, TX 75067
Owner/Operator Telephone:	469-948-9500
Owner/Operator Telephone Ext:	Not reported
Owner/Operator Fax:	Not reported
Owner/Operator Email:	Not reported
Owner/Operator Indicator:	Owner
Owner/Operator Name:	TNT AUTOBODY PAINT
Legal Status:	Private
Date Became Current:	Not reported
Date Ended Current:	Not reported
Owner/Operator Address:	3909 PACIFIC HWY E
Owner/Operator City,State,Zip:	FIFE, WA 98424
Owner/Operator Telephone:	000-000-0000
Owner/Operator Telephone Ext:	Not reported
Owner/Operator Fax:	Not reported
Owner/Operator Email:	Not reported
Owner/Operator Indicator:	Owner
Owner/Operator Name:	TNT AUTOBODY PAINT
Legal Status:	Private
Date Became Current:	Not reported

ABRA AUTO BODY AND GLASS FIFE (Continued) **1000891883**

Date Ended Current:	Not reported
Owner/Operator Address:	3909 PACIFIC HWY E
Owner/Operator City,State,Zip:	FIFE, WA 98424
Owner/Operator Telephone:	000-000-0000
Owner/Operator Telephone Ext:	Not reported
Owner/Operator Fax:	Not reported
Owner/Operator Email:	Not reported
Owner/Operator Indicator:	Owner
Owner/Operator Name:	FREASE, H L
Legal Status:	Private
Date Became Current:	Not reported
Date Ended Current:	Not reported
Owner/Operator Address:	PO BOX 4092
Owner/Operator City,State,Zip:	FEDERAL WAY, WA 98063
Owner/Operator Telephone:	253-927-2611
Owner/Operator Telephone Ext:	Not reported
Owner/Operator Fax:	Not reported
Owner/Operator Email:	Not reported
Owner/Operator Indicator:	Owner
Owner/Operator Name:	FREASE, H L
Legal Status:	Private
Date Became Current:	Not reported
Date Ended Current:	Not reported
Owner/Operator Address:	PO BOX 4092
Owner/Operator City,State,Zip:	FEDERAL WAY, WA 98063
Owner/Operator Telephone:	253-927-2611
Owner/Operator Telephone Ext:	Not reported
Owner/Operator Fax:	Not reported
Owner/Operator Email:	Not reported
Owner/Operator Indicator:	Operator
Owner/Operator Name:	ABRA INC
Legal Status:	Private
Date Became Current:	Not reported
Date Ended Current:	Not reported
Owner/Operator Address:	6601 SHINGLE CREEK PKWY
Owner/Operator City,State,Zip:	BOOKLYN CENTER, MN 55430
Owner/Operator Telephone:	763-585-6253
Owner/Operator Telephone Ext:	Not reported
Owner/Operator Fax:	Not reported
Owner/Operator Email:	Not reported
Owner/Operator Indicator:	Owner
Owner/Operator Name:	HENSRUDE, SCOTT AND CHRISTY
Legal Status:	Private
Date Became Current:	Not reported
Date Ended Current:	Not reported
Owner/Operator Address:	6130 MALTBY RD
Owner/Operator City,State,Zip:	WOODINVILLE, WA 98072
Owner/Operator Telephone:	425-478-9949
Owner/Operator Telephone Ext:	Not reported
Owner/Operator Fax:	Not reported
Owner/Operator Email:	Not reported
Owner/Operator Indicator:	Owner

ABRA AUTO BODY AND GLASS FIFE (Continued) **1000891883**

Owner/Operator Name:	HENSRUDE, SCOTT AND CHRISTY
Legal Status:	Private
Date Became Current:	Not reported
Date Ended Current:	Not reported
Owner/Operator Address:	6130 MALTBY RD
Owner/Operator City,State,Zip:	WOODINVILLE, WA 98072
Owner/Operator Telephone:	425-478-9949
Owner/Operator Telephone Ext:	Not reported
Owner/Operator Fax:	Not reported
Owner/Operator Email:	Not reported

Owner/Operator Indicator:	Operator
Owner/Operator Name:	CALIBER HOLDINGS CORPORATION
Legal Status:	Private
Date Became Current:	2019-08-12 00:00:00.
Date Ended Current:	Not reported
Owner/Operator Address:	2941 LAKE VISTA
Owner/Operator City,State,Zip:	LEWISVILLE, TX 75067
Owner/Operator Telephone:	469-948-9500
Owner/Operator Telephone Ext:	Not reported
Owner/Operator Fax:	Not reported
Owner/Operator Email:	Not reported

Owner/Operator Indicator:	Operator
Owner/Operator Name:	TNT AUTOBODY PAINT
Legal Status:	Private
Date Became Current:	Not reported
Date Ended Current:	Not reported
Owner/Operator Address:	3909 PACIFIC HWY E
Owner/Operator City,State,Zip:	FIFE, WA 98424
Owner/Operator Telephone:	000-000-0000
Owner/Operator Telephone Ext:	Not reported
Owner/Operator Fax:	Not reported
Owner/Operator Email:	Not reported

Owner/Operator Indicator:	Owner
Owner/Operator Name:	TNT AUTOBODY PAINT
Legal Status:	Private
Date Became Current:	Not reported
Date Ended Current:	Not reported
Owner/Operator Address:	3909 PACIFIC HWY E
Owner/Operator City,State,Zip:	FIFE, WA 98424
Owner/Operator Telephone:	000-000-0000
Owner/Operator Telephone Ext:	Not reported
Owner/Operator Fax:	Not reported
Owner/Operator Email:	Not reported

Owner/Operator Indicator:	Operator
Owner/Operator Name:	ENVIROTECH SYSTEMS INC
Legal Status:	Private
Date Became Current:	Not reported
Date Ended Current:	Not reported
Owner/Operator Address:	3601 121ST ST SW
Owner/Operator City,State,Zip:	LYNNWOOD, WA 98037
Owner/Operator Telephone:	206-363-9000
Owner/Operator Telephone Ext:	Not reported
Owner/Operator Fax:	Not reported

ABRA AUTO BODY AND GLASS FIFE (Continued) **1000891883**

Owner/Operator Email:	Not reported
Owner/Operator Indicator:	Owner
Owner/Operator Name:	HENSRUDE, SCOTT AND CHRISTY
Legal Status:	Private
Date Became Current:	Not reported
Date Ended Current:	Not reported
Owner/Operator Address:	6130 MALTBY RD
Owner/Operator City,State,Zip:	WOODINVILLE, WA 98072
Owner/Operator Telephone:	425-478-9949
Owner/Operator Telephone Ext:	Not reported
Owner/Operator Fax:	Not reported
Owner/Operator Email:	Not reported
Owner/Operator Indicator:	Operator
Owner/Operator Name:	ABRA INC
Legal Status:	Private
Date Became Current:	Not reported
Date Ended Current:	Not reported
Owner/Operator Address:	7225 NORTHLAND DRIVE
Owner/Operator City,State,Zip:	BROOKLYN PARK, MN 55428
Owner/Operator Telephone:	763-585-6253
Owner/Operator Telephone Ext:	Not reported
Owner/Operator Fax:	Not reported
Owner/Operator Email:	Not reported
Owner/Operator Indicator:	Owner
Owner/Operator Name:	ABRA INC
Legal Status:	Private
Date Became Current:	2013-05-14 00:00:00.
Date Ended Current:	Not reported
Owner/Operator Address:	7225 NORTHLAND DRIVE
Owner/Operator City,State,Zip:	BROOKLYN PARK, MN 55428
Owner/Operator Telephone:	763-585-6253
Owner/Operator Telephone Ext:	Not reported
Owner/Operator Fax:	Not reported
Owner/Operator Email:	Not reported
Owner/Operator Indicator:	Owner
Owner/Operator Name:	HENSRUDE, SCOTT AND CHRISTY
Legal Status:	Private
Date Became Current:	Not reported
Date Ended Current:	Not reported
Owner/Operator Address:	6130 MALTBY RD
Owner/Operator City,State,Zip:	WOODINVILLE, WA 98072
Owner/Operator Telephone:	425-478-9949
Owner/Operator Telephone Ext:	Not reported
Owner/Operator Fax:	Not reported
Owner/Operator Email:	Not reported
Owner/Operator Indicator:	Operator
Owner/Operator Name:	ABRA AUTO BODY GLASS, LP
Legal Status:	Private
Date Became Current:	2013-05-14 00:00:00.
Date Ended Current:	Not reported
Owner/Operator Address:	7225 NORTHLAND DRIVE
Owner/Operator City,State,Zip:	BROOKLYN PARK, MN 55428

ABRA AUTO BODY AND GLASS FIFE (Continued) **1000891883**

Owner/Operator Telephone:	763-585-6253
Owner/Operator Telephone Ext:	Not reported
Owner/Operator Fax:	Not reported
Owner/Operator Email:	Not reported
Owner/Operator Indicator:	Operator
Owner/Operator Name:	SERVICE 1ST COLLISSION CENTER
Legal Status:	Private
Date Became Current:	Not reported
Date Ended Current:	Not reported
Owner/Operator Address:	3909 PACIFIC HWY E
Owner/Operator City,State,Zip:	FIFE, WA 98424
Owner/Operator Telephone:	253-922-2996
Owner/Operator Telephone Ext:	Not reported
Owner/Operator Fax:	Not reported
Owner/Operator Email:	Not reported
Owner/Operator Indicator:	Owner
Owner/Operator Name:	SERVICE 1ST COL S
Legal Status:	Private
Date Became Current:	2002-07-01 00:00:00.
Date Ended Current:	Not reported
Owner/Operator Address:	3909 PACIFIC HWY E
Owner/Operator City,State,Zip:	FIFE, WA 98424
Owner/Operator Telephone:	253-922-2996
Owner/Operator Telephone Ext:	Not reported
Owner/Operator Fax:	Not reported
Owner/Operator Email:	Not reported
Owner/Operator Indicator:	Owner
Owner/Operator Name:	SERVICE 1ST COLLISSION CENTER
Legal Status:	Private
Date Became Current:	2002-07-01 00:00:00.
Date Ended Current:	Not reported
Owner/Operator Address:	3909 PACIFIC HWY E
Owner/Operator City,State,Zip:	FIFE, WA 98424
Owner/Operator Telephone:	253-922-2996
Owner/Operator Telephone Ext:	Not reported
Owner/Operator Fax:	Not reported
Owner/Operator Email:	Not reported
Owner/Operator Indicator:	Owner
Owner/Operator Name:	FREASE, H L
Legal Status:	Private
Date Became Current:	Not reported
Date Ended Current:	Not reported
Owner/Operator Address:	PO BOX 4092
Owner/Operator City,State,Zip:	FEDERAL WAY, WA 98063
Owner/Operator Telephone:	253-927-2611
Owner/Operator Telephone Ext:	Not reported
Owner/Operator Fax:	Not reported
Owner/Operator Email:	Not reported
Owner/Operator Indicator:	Operator
Owner/Operator Name:	ENVIROTECH SYSTEMS INC
Legal Status:	Private
Date Became Current:	Not reported

ABRA AUTO BODY AND GLASS FIFE (Continued) **1000891883**

Date Ended Current:	Not reported
Owner/Operator Address:	3601 121ST ST SW
Owner/Operator City,State,Zip:	LYNNWOOD, WA 98037
Owner/Operator Telephone:	206-363-9000
Owner/Operator Telephone Ext:	Not reported
Owner/Operator Fax:	Not reported
Owner/Operator Email:	Not reported
Owner/Operator Indicator:	Operator
Owner/Operator Name:	ENVIROTECH SYSTEMS INC
Legal Status:	Private
Date Became Current:	Not reported
Date Ended Current:	Not reported
Owner/Operator Address:	3601 121ST ST SW
Owner/Operator City,State,Zip:	LYNNWOOD, WA 98037
Owner/Operator Telephone:	206-363-9000
Owner/Operator Telephone Ext:	Not reported
Owner/Operator Fax:	Not reported
Owner/Operator Email:	Not reported
Owner/Operator Indicator:	Operator
Owner/Operator Name:	ENVIROTECH SYSTEMS INC
Legal Status:	Private
Date Became Current:	Not reported
Date Ended Current:	Not reported
Owner/Operator Address:	3601 121ST ST SW
Owner/Operator City,State,Zip:	LYNNWOOD, WA 98037
Owner/Operator Telephone:	206-363-9000
Owner/Operator Telephone Ext:	Not reported
Owner/Operator Fax:	Not reported
Owner/Operator Email:	Not reported
Owner/Operator Indicator:	Operator
Owner/Operator Name:	ENVIROTECH SYSTEMS INC
Legal Status:	Private
Date Became Current:	Not reported
Date Ended Current:	Not reported
Owner/Operator Address:	3601 121ST ST SW
Owner/Operator City,State,Zip:	LYNNWOOD, WA 98037
Owner/Operator Telephone:	206-363-9000
Owner/Operator Telephone Ext:	Not reported
Owner/Operator Fax:	Not reported
Owner/Operator Email:	Not reported
Owner/Operator Indicator:	Owner
Owner/Operator Name:	FREASE, H L
Legal Status:	Private
Date Became Current:	Not reported
Date Ended Current:	Not reported
Owner/Operator Address:	PO BOX 4092
Owner/Operator City,State,Zip:	FEDERAL WAY, WA 98063
Owner/Operator Telephone:	253-927-2611
Owner/Operator Telephone Ext:	Not reported
Owner/Operator Fax:	Not reported
Owner/Operator Email:	Not reported
Owner/Operator Indicator:	Operator

ABRA AUTO BODY AND GLASS FIFE (Continued) **1000891883**

Owner/Operator Name:	ABRA AUTO BODY GLASS, LP
Legal Status:	Private
Date Became Current:	Not reported
Date Ended Current:	Not reported
Owner/Operator Address:	7225 NORTHLAND DRIVE
Owner/Operator City,State,Zip:	BROOKLYN PARK, MN 55428
Owner/Operator Telephone:	763-585-6253
Owner/Operator Telephone Ext:	Not reported
Owner/Operator Fax:	Not reported
Owner/Operator Email:	Not reported

Historic Generators:

Receive Date:	2003-05-21 00:00:00.0
Handler Name:	TNT AUTOBODY & PAINT
Federal Waste Generator Description:	Not a generator, verified
State District Owner:	WA
Large Quantity Handler of Universal Waste:	No
Recognized Trader Importer:	No
Recognized Trader Exporter:	No
Spent Lead Acid Battery Importer:	No
Spent Lead Acid Battery Exporter:	No
Current Record:	No
Non Storage Recycler Activity:	Not reported
Electronic Manifest Broker:	Not reported

Receive Date:	2004-05-28 00:00:00.0
Handler Name:	TNT AUTOBODY & PAINT
Federal Waste Generator Description:	Not a generator, verified
State District Owner:	WA
Large Quantity Handler of Universal Waste:	No
Recognized Trader Importer:	No
Recognized Trader Exporter:	No
Spent Lead Acid Battery Importer:	No
Spent Lead Acid Battery Exporter:	No
Current Record:	No
Non Storage Recycler Activity:	Not reported
Electronic Manifest Broker:	Not reported

Receive Date:	2004-05-28 00:00:00.0
Handler Name:	TNT AUTOBODY & PAINT
Federal Waste Generator Description:	Not a generator, verified
State District Owner:	WA
Large Quantity Handler of Universal Waste:	No
Recognized Trader Importer:	No
Recognized Trader Exporter:	No
Spent Lead Acid Battery Importer:	No
Spent Lead Acid Battery Exporter:	No
Current Record:	No
Non Storage Recycler Activity:	Not reported
Electronic Manifest Broker:	Not reported

Receive Date:	1993-12-31 00:00:00.0
Handler Name:	TNT AUTOBODY & PAINT
Federal Waste Generator Description:	Small Quantity Generator
State District Owner:	WA
Large Quantity Handler of Universal Waste:	No
Recognized Trader Importer:	No

ABRA AUTO BODY AND GLASS FIFE (Continued) **1000891883**

Recognized Trader Exporter:	No
Spent Lead Acid Battery Importer:	No
Spent Lead Acid Battery Exporter:	No
Current Record:	No
Non Storage Recycler Activity:	Not reported
Electronic Manifest Broker:	Not reported

Receive Date:	1995-01-01 00:00:00.0
Handler Name:	TNT AUTOBODY & PAINT
Federal Waste Generator Description:	Not a generator, verified
State District Owner:	WA
Large Quantity Handler of Universal Waste:	No
Recognized Trader Importer:	No
Recognized Trader Exporter:	No
Spent Lead Acid Battery Importer:	No
Spent Lead Acid Battery Exporter:	No
Current Record:	No
Non Storage Recycler Activity:	Not reported
Electronic Manifest Broker:	Not reported

Receive Date:	1996-05-21 00:00:00.0
Handler Name:	TNT AUTOBODY & PAINT
Federal Waste Generator Description:	Small Quantity Generator
State District Owner:	WA
Large Quantity Handler of Universal Waste:	No
Recognized Trader Importer:	No
Recognized Trader Exporter:	No
Spent Lead Acid Battery Importer:	No
Spent Lead Acid Battery Exporter:	No
Current Record:	No
Non Storage Recycler Activity:	Not reported
Electronic Manifest Broker:	Not reported

Receive Date:	1997-03-04 00:00:00.0
Handler Name:	TNT AUTOBODY & PAINT
Federal Waste Generator Description:	Conditionally Exempt Small Quantity Generator
State District Owner:	WA
Large Quantity Handler of Universal Waste:	No
Recognized Trader Importer:	No
Recognized Trader Exporter:	No
Spent Lead Acid Battery Importer:	No
Spent Lead Acid Battery Exporter:	No
Current Record:	No
Non Storage Recycler Activity:	Not reported
Electronic Manifest Broker:	Not reported

Receive Date:	1998-01-21 00:00:00.0
Handler Name:	TNT AUTOBODY & PAINT
Federal Waste Generator Description:	Conditionally Exempt Small Quantity Generator
State District Owner:	WA
Large Quantity Handler of Universal Waste:	No
Recognized Trader Importer:	No
Recognized Trader Exporter:	No
Spent Lead Acid Battery Importer:	No
Spent Lead Acid Battery Exporter:	No
Current Record:	No
Non Storage Recycler Activity:	Not reported

ABRA AUTO BODY AND GLASS FIFE (Continued) **1000891883**

Electronic Manifest Broker:	Not reported
Receive Date:	1999-02-22 00:00:00.0
Handler Name:	TNT AUTOBODY & PAINT
Federal Waste Generator Description:	Conditionally Exempt Small Quantity Generator
State District Owner:	WA
Large Quantity Handler of Universal Waste:	No
Recognized Trader Importer:	No
Recognized Trader Exporter:	No
Spent Lead Acid Battery Importer:	No
Spent Lead Acid Battery Exporter:	No
Current Record:	No
Non Storage Recycler Activity:	Not reported
Electronic Manifest Broker:	Not reported
Receive Date:	2000-01-07 00:00:00.0
Handler Name:	TNT AUTOBODY & PAINT
Federal Waste Generator Description:	Conditionally Exempt Small Quantity Generator
State District Owner:	WA
Large Quantity Handler of Universal Waste:	No
Recognized Trader Importer:	No
Recognized Trader Exporter:	No
Spent Lead Acid Battery Importer:	No
Spent Lead Acid Battery Exporter:	No
Current Record:	No
Non Storage Recycler Activity:	Not reported
Electronic Manifest Broker:	Not reported
Receive Date:	2001-02-08 00:00:00.0
Handler Name:	TNT AUTOBODY & PAINT
Federal Waste Generator Description:	Conditionally Exempt Small Quantity Generator
State District Owner:	WA
Large Quantity Handler of Universal Waste:	No
Recognized Trader Importer:	No
Recognized Trader Exporter:	No
Spent Lead Acid Battery Importer:	No
Spent Lead Acid Battery Exporter:	No
Current Record:	No
Non Storage Recycler Activity:	Not reported
Electronic Manifest Broker:	Not reported
Receive Date:	2002-02-28 00:00:00.0
Handler Name:	TNT AUTOBODY & PAINT
Federal Waste Generator Description:	Conditionally Exempt Small Quantity Generator
State District Owner:	WA
Large Quantity Handler of Universal Waste:	No
Recognized Trader Importer:	No
Recognized Trader Exporter:	No
Spent Lead Acid Battery Importer:	No
Spent Lead Acid Battery Exporter:	No
Current Record:	No
Non Storage Recycler Activity:	Not reported
Electronic Manifest Broker:	Not reported
Receive Date:	2003-05-21 00:00:00.0
Handler Name:	TNT AUTOBODY & PAINT
Federal Waste Generator Description:	Conditionally Exempt Small Quantity Generator

ABRA AUTO BODY AND GLASS FIFE (Continued) **1000891883**

State District Owner:	WA
Large Quantity Handler of Universal Waste:	No
Recognized Trader Importer:	No
Recognized Trader Exporter:	No
Spent Lead Acid Battery Importer:	No
Spent Lead Acid Battery Exporter:	No
Current Record:	No
Non Storage Recycler Activity:	Not reported
Electronic Manifest Broker:	Not reported

Receive Date:	2013-06-27 00:00:00.0
Handler Name:	ABRA AUTO BODY & GLASS FIFE
Federal Waste Generator Description:	Conditionally Exempt Small Quantity Generator
State District Owner:	WA
Large Quantity Handler of Universal Waste:	No
Recognized Trader Importer:	No
Recognized Trader Exporter:	No
Spent Lead Acid Battery Importer:	No
Spent Lead Acid Battery Exporter:	No
Current Record:	No
Non Storage Recycler Activity:	Not reported
Electronic Manifest Broker:	Not reported

Receive Date:	2014-03-17 00:00:00.0
Handler Name:	ABRA AUTO BODY & GLASS FIFE
Federal Waste Generator Description:	Conditionally Exempt Small Quantity Generator
State District Owner:	WA
Large Quantity Handler of Universal Waste:	No
Recognized Trader Importer:	No
Recognized Trader Exporter:	No
Spent Lead Acid Battery Importer:	No
Spent Lead Acid Battery Exporter:	No
Current Record:	No
Non Storage Recycler Activity:	Not reported
Electronic Manifest Broker:	Not reported

Receive Date:	2015-02-13 00:00:00.0
Handler Name:	ABRA AUTO BODY & GLASS FIFE
Federal Waste Generator Description:	Conditionally Exempt Small Quantity Generator
State District Owner:	WA
Large Quantity Handler of Universal Waste:	No
Recognized Trader Importer:	No
Recognized Trader Exporter:	No
Spent Lead Acid Battery Importer:	No
Spent Lead Acid Battery Exporter:	No
Current Record:	No
Non Storage Recycler Activity:	Not reported
Electronic Manifest Broker:	Not reported

Receive Date:	2016-02-17 00:00:00.0
Handler Name:	ABRA AUTO BODY & GLASS FIFE
Federal Waste Generator Description:	Conditionally Exempt Small Quantity Generator
State District Owner:	WA
Large Quantity Handler of Universal Waste:	No
Recognized Trader Importer:	No
Recognized Trader Exporter:	No
Spent Lead Acid Battery Importer:	No

ABRA AUTO BODY AND GLASS FIFE (Continued) **1000891883**

Spent Lead Acid Battery Exporter:	No
Current Record:	No
Non Storage Recycler Activity:	Not reported
Electronic Manifest Broker:	Not reported

Receive Date:	2017-02-28 00:00:00.0
Handler Name:	ABRA AUTO BODY & GLASS FIFE
Federal Waste Generator Description:	Conditionally Exempt Small Quantity Generator
State District Owner:	WA
Large Quantity Handler of Universal Waste:	No
Recognized Trader Importer:	No
Recognized Trader Exporter:	No
Spent Lead Acid Battery Importer:	No
Spent Lead Acid Battery Exporter:	No
Current Record:	No
Non Storage Recycler Activity:	Not reported
Electronic Manifest Broker:	Not reported

Receive Date:	2018-03-01 00:00:00.0
Handler Name:	ABRA AUTO BODY & GLASS FIFE
Federal Waste Generator Description:	Conditionally Exempt Small Quantity Generator
State District Owner:	WA
Large Quantity Handler of Universal Waste:	No
Recognized Trader Importer:	No
Recognized Trader Exporter:	No
Spent Lead Acid Battery Importer:	No
Spent Lead Acid Battery Exporter:	No
Current Record:	No
Non Storage Recycler Activity:	Not reported
Electronic Manifest Broker:	Not reported

Receive Date:	2019-03-07 00:00:00.0
Handler Name:	ABRA AUTO BODY & GLASS FIFE
Federal Waste Generator Description:	Conditionally Exempt Small Quantity Generator
State District Owner:	WA
Large Quantity Handler of Universal Waste:	No
Recognized Trader Importer:	No
Recognized Trader Exporter:	No
Spent Lead Acid Battery Importer:	No
Spent Lead Acid Battery Exporter:	No
Current Record:	No
Non Storage Recycler Activity:	Not reported
Electronic Manifest Broker:	Not reported

Receive Date:	2019-10-08 00:00:00.0
Handler Name:	CALIBER COLLISION CENTER FIFE 2907
Federal Waste Generator Description:	Conditionally Exempt Small Quantity Generator
State District Owner:	WA
Large Quantity Handler of Universal Waste:	No
Recognized Trader Importer:	No
Recognized Trader Exporter:	No
Spent Lead Acid Battery Importer:	No
Spent Lead Acid Battery Exporter:	No
Current Record:	Yes
Non Storage Recycler Activity:	Not reported
Electronic Manifest Broker:	Not reported

ABRA AUTO BODY AND GLASS FIFE (Continued) **1000891883**

List of NAICS Codes and Descriptions:
NAICS Code: 811112
NAICS Description: AUTOMOTIVE EXHAUST SYSTEM REPAIR

NAICS Code: 811121
NAICS Description: AUTOMOTIVE BODY, PAINT, AND INTERIOR REPAIR AND MAINTENANCE

Facility Has Received Notices of Violation:
Found Violation: No
Agency Which Determined Violation: Not reported
Violation Short Description: Not reported
Date Violation was Determined: Not reported
Actual Return to Compliance Date: Not reported
Return to Compliance Qualifier: Not reported
Violation Responsible Agency: Not reported
Scheduled Compliance Date: Not reported
Enforcement Identifier: Not reported
Date of Enforcement Action: Not reported
Enforcement Responsible Agency: Not reported
Enforcement Docket Number: Not reported
Enforcement Attorney: Not reported
Corrective Action Component: Not reported
Appeal Initiated Date: Not reported
Appeal Resolution Date: Not reported
Disposition Status Date: Not reported
Disposition Status: Not reported
Disposition Status Description: Not reported
Consent/Final Order Sequence Number: Not reported
Consent/Final Order Respondent Name: Not reported
Consent/Final Order Lead Agency: Not reported
Enforcement Type: Not reported
Enforcement Responsible Person: Not reported
Enforcement Responsible Sub-Organization: Not reported
SEP Sequence Number: Not reported
SEP Expenditure Amount: Not reported
SEP Scheduled Completion Date: Not reported
SEP Actual Date: Not reported
SEP Defaulted Date: Not reported
SEP Type: Not reported
SEP Type Description: Not reported
Proposed Amount: Not reported
Final Monetary Amount: Not reported
Paid Amount: Not reported
Final Count: Not reported
Final Amount: Not reported

Evaluation Action Summary:
Evaluation Date: 1994-06-14 00:00:00.0
Evaluation Responsible Agency: State
Found Violation: No
Evaluation Type Description: COMPLIANCE ASSISTANCE VISIT
Evaluation Responsible Person Identifier: WAEPF
Evaluation Responsible Sub-Organization: SW
Actual Return to Compliance Date: Not reported
Scheduled Compliance Date: Not reported
Date of Request: Not reported

ABRA AUTO BODY AND GLASS FIFE (Continued) **1000891883**

Date Response Received: Not reported
Request Agency: Not reported
Former Citation: Not reported

FINDS:
Registry ID: 110005303992

Click Here:

Environmental Interest/Information System:
Washington Facility / Site Identification System (WA-FSIS) provides a means to query and display data maintained by the Washington Department of Ecology. This system contains key information for each facility/site that is currently, or has been, of interest to the Air Quality, Dam Safety, Hazardous Waste, Toxics Cleanup, and Water Quality Programs.
RCRAInfo is a national information system that supports the Resource Conservation and Recovery Act (RCRA) program through the tracking of events and activities related to facilities that generate, transport, and treat, store, or dispose of hazardous waste. RCRAInfo allows RCRA program staff to track the notification, permit, compliance, and corrective action activities required under RCRA.

Click this hyperlink while viewing on your computer to access additional FINDS: detail in the EDR Site Report.

HAZNET:
Name: TNT AUTOBODY & PAINT
Address: 3909 PACIFIC HWY E
Address 2: Not reported
City,State,Zip: FIFE, WA 98424
Contact: TAMMI HATCHER
Telephone: 2539222996
Mailing Name: Not reported
Mailing Address: 3909 PACIFIC HWY E

Year: 2002
Gepaid: WA0000188706
TSD EPA ID: CAD980884183
CA Waste Code: 331 - Off-specification, aged or surplus organics
Disposal Method: D99 - Disposal, Other
Tons: 0.1815

Additional Info:
Year: 2002
Gen EPA ID: WA0000188706

Shipment Date: 20020627
Creation Date: 9/18/2002 18:32:45
Receipt Date: 20020703
Manifest ID: 21293581
Trans EPA ID: WAH000012450
Trans Name: Not reported
Trans 2 EPA ID: CAT000624247
Trans 2 Name: Not reported

ABRA AUTO BODY AND GLASS FIFE (Continued) **1000891883**

TSDF EPA ID:	CAD980884183
Trans Name:	Not reported
TSDF Alt EPA ID:	Not reported
TSDF Alt Name:	Not reported
Waste Code Description:	331 - Off-specification, aged, or surplus organics
RCRA Code:	D001
Meth Code:	D99 - Disposal, Other
Quantity Tons:	0.1815
Waste Quantity:	55
Quantity Unit:	G
Additional Code 1:	Not reported
Additional Code 2:	Not reported
Additional Code 3:	Not reported
Additional Code 4:	Not reported
Additional Code 5:	Not reported

WA MANIFEST:

Name:	ABRA AUTO BODY & GLASS FIFE
Address:	3909 PACIFIC HWY E
City,State,Zip:	FIFE, WA 98424
Facility Address 2:	Not reported
Facility ID:	52994962
EPA ID:	WA0000188706
NAICS:	811112
State Waste Code Desc:	Not reported
Federal Waste Code Desc:	D001,F003,F005
Form Comm:	Not reported
Data Year:	2017
Permit by Rule:	False
Mailing Address 2:	Not reported
Treatment by Generator:	False
Mixed Radioactive Waste:	False
Importer of Hazardous Waste:	False
Immediate Recycler:	False
Treatment/Storage/Disposal/Recycling Facility:	False
Generator of Dangerous Fuel Waste:	False
Generator Marketing to Burner:	False
Other Marketers (i.e., blender, distributor, etc.):	False
Utility Boiler Burner:	False
Industry Boiler Burner:	False
Industrial Furnace:	False
Smelter Defferal:	False
Universal Waste:	Not reported
Off-Specification:	Not reported
LN Address 2:	Not reported
Tax Reg #:	603283211
Business Type:	Not reported
Mail Name:	Not reported
Mailing Address:	3909 PACIFIC HWY E
Mailing City,State,Zip:	FIFE, WA 98424
Legal Organization Name:	ABRA Inc
Legal Organization Type:	Private
Legal Contact:	Not reported
Legal Address:	7225 Northland Drive
Legal Address 2:	#210
Legal City,State,Zip:	Brooklyn Park, MN 55428
Legal Phone Number:	(763)585-6253

ABRA AUTO BODY AND GLASS FIFE (Continued) **1000891883**

Legal Effective Date:	05/14/2013
Land Organization Name:	Hensrude, Scott and Christy
Land Organization Type:	Private
Land Contact:	Not reported
Land Address:	6130 Maltby Rd
Land City,State,Zip:	Woodinville, WA 98072
Land Phone Number:	(425)478-9949
Operator Organization Name:	ABRA Auto Body & Glass, LP
Operator Organization Type:	Private
Operator:	Not reported
Operator Address:	7225 Northland Drive
Operator Address 2:	#210
Operator City,State,Zip:	Brooklyn Park, MN 55428
Operator Phone Number:	(763)585-6253
Operator Effective Date:	05/14/2013
Site Contact:	Not reported
Site Contact Address:	Not reported
Contact City,State,Zip:	Not reported
Site Contact Phone Number:	Not reported
Site Contact Email:	Not reported
Gen Status Code:	SQG
Monthly Generation:	True
Batch Generation:	False
One Time Generation:	False
Transport Own Waste:	False
Tranports Other Waste:	False
Recycler Onsite:	False
Transfer Facility:	False
Other Exemption:	Not reported
UW Battery Gen:	False
Used Oil Transporter:	False
Used Oil Transfer Facility:	False
Used Oil Processor:	False
Used Oil Refiner:	False
Used Oil Fuel Marketer Directs Shipments:	False
Used Oil Fuel Marketer Meets Specs:	False
Site Contact Address 2:	Not reported

Name:	ABRA AUTO BODY & GLASS FIFE
Address:	3909 PACIFIC HWY E
City,State,Zip:	FIFE, WA 98424
Facility Address 2:	Not reported
Facility ID:	52994962
EPA ID:	WA0000188706
NAICS:	811112
State Waste Code Desc:	WT02
Federal Waste Code Desc:	D001,D008,D018,D035,D039,D040,F001,F003,F005
Form Comm:	Not reported
Data Year:	2017
Permit by Rule:	False
Mailing Address 2:	Not reported
Treatment by Generator:	False
Mixed Radioactive Waste:	False
Importer of Hazardous Waste:	False
Immediate Recycler:	False
Treatment/Storage/Disposal/Recycling Facility:	False
Generator of Dangerous Fuel Waste:	False

ABRA AUTO BODY AND GLASS FIFE (Continued) **1000891883**

Generator Marketing to Burner:	False
Other Marketers (i.e., blender, distributor, etc.):	False
Utility Boiler Burner:	False
Industry Boiler Burner:	False
Industrial Furnace:	False
Smelter Defferal:	False
Universal Waste:	Not reported
Off-Specification:	Not reported
LN Address 2:	Not reported
Tax Reg #:	603283211
Business Type:	Auto Body Repair & Refini
Mail Name:	Team Safety LLC
Mailing Address:	16120 Foster St
Mailing City,State,Zip:	Overland Park, KS 66085
Legal Organization Name:	ABRA Inc
Legal Organization Type:	Private
Legal Contact:	Not reported
Legal Address:	7225 Northland Drive
Legal Address 2:	#210
Legal City,State,Zip:	Brooklyn Park, MN 55428
Legal Phone Number:	763-585-6253
Legal Effective Date:	05/14/2013
Land Organization Name:	Not reported
Land Organization Type:	Private
Land Contact:	Scott and Christy Hensrude
Land Address:	6130 Maltby Rd
Land City,State,Zip:	Woodinville, WA 98072
Land Phone Number:	425-478-9949
Operator Organization Name:	ABRA Auto Body & Glass, LP
Operator Organization Type:	Private
Operator:	Not reported
Operator Address:	7225 Northland Drive
Operator Address 2:	#210
Operator City,State,Zip:	Brooklyn Park, MN 55428
Operator Phone Number:	763-585-6253
Operator Effective Date:	05/14/2013
Site Contact:	Gary Vorous
Site Contact Address:	3909 Pacific Hwy E
Contact City,State,Zip:	Fife, WA 98424
Site Contact Phone Number:	253-922-8111
Site Contact Email:	gvorous@abraauto.com
Gen Status Code:	SQG
Monthly Generation:	True
Batch Generation:	False
One Time Generation:	False
Transport Own Waste:	False
Tranports Other Waste:	False
Recycler Onsite:	False
Transfer Facility:	False
Other Exemption:	Not reported
UW Battery Gen:	False
Used Oil Transporter:	False
Used Oil Transfer Facility:	False
Used Oil Processor:	False
Used Oil Refiner:	False
Used Oil Fuel Marketer Directs Shipments:	False
Used Oil Fuel Marketer Meets Specs:	False

ABRA AUTO BODY AND GLASS FIFE (Continued) **1000891883**

Site Contact Address 2:	Not reported
Name:	ABRA AUTO BODY & GLASS FIFE
Address:	3909 PACIFIC HWY E
City,State,Zip:	FIFE, WA 98424
Facility Address 2:	Not reported
Facility ID:	52994962
EPA ID:	WA0000188706
NAICS:	811112
State Waste Code Desc:	WT02
Federal Waste Code Desc:	D001,D005,D006,D035,D039,F003,F005,D040
Form Comm:	Not reported
Data Year:	2016
Permit by Rule:	False
Mailing Address 2:	Not reported
Treatment by Generator:	False
Mixed Radioactive Waste:	False
Importer of Hazardous Waste:	False
Immediate Recycler:	False
Treatment/Storage/Disposal/Recycling Facility:	False
Generator of Dangerous Fuel Waste:	False
Generator Marketing to Burner:	False
Other Marketers (i.e., blender, distributor, etc.):	False
Utility Boiler Burner:	False
Industry Boiler Burner:	False
Industrial Furnace:	False
Smelter Defferal:	False
Universal Waste:	Not reported
Off-Specification:	Not reported
LN Address 2:	Not reported
Tax Reg #:	603283211
Business Type:	Auto Body Repair & Refini
Mail Name:	Team Safety LLC
Mailing Address:	16120 Foster St
Mailing City,State,Zip:	Overland Park, KS 66085
Legal Organization Name:	ABRA Inc
Legal Organization Type:	Private
Legal Contact:	Not reported
Legal Address:	7225 Northland Drive
Legal Address 2:	#210
Legal City,State,Zip:	Brooklyn Park, MN 55428
Legal Phone Number:	763-585-6253
Legal Effective Date:	05/14/2013
Land Organization Name:	Not reported
Land Organization Type:	Private
Land Contact:	Scott and Christy Hensrude
Land Address:	6130 Maltby Rd
Land City,State,Zip:	Woodinville, WA 98072
Land Phone Number:	425-478-9949
Operator Organization Name:	ABRA Inc
Operator Organization Type:	Private
Operator:	Not reported
Operator Address:	7225 Northland Drive
Operator Address 2:	#210
Operator City,State,Zip:	Brooklyn Park, MN 55428
Operator Phone Number:	763-585-6253
Operator Effective Date:	05/14/2013

ABRA AUTO BODY AND GLASS FIFE (Continued) **1000891883**

Site Contact:	Gary Vorous
Site Contact Address:	3909 Pacific Hwy E
Contact City,State,Zip:	Fife, WA 98424
Site Contact Phone Number:	253-922-8111
Site Contact Email:	gvorous@abraauto.com
Gen Status Code:	SQG
Monthly Generation:	True
Batch Generation:	False
One Time Generation:	False
Transport Own Waste:	False
Tranports Other Waste:	False
Recycler Onsite:	True
Transfer Facility:	False
Other Exemption:	Not reported
UW Battery Gen:	False
Used Oil Transporter:	False
Used Oil Transfer Facility:	False
Used Oil Processor:	False
Used Oil Refiner:	False
Used Oil Fuel Marketer Directs Shipments:	False
Used Oil Fuel Marketer Meets Specs:	False
Site Contact Address 2:	Not reported

Name:	ABRA AUTO BODY & GLASS FIFE
Address:	3909 PACIFIC HWY E
City,State,Zip:	FIFE, WA 98424
Facility Address 2:	Not reported
Facility ID:	52994962
EPA ID:	WA0000188706
NAICS:	811112
State Waste Code Desc:	WT02
Federal Waste Code Desc:	D001,D005,D006,D018,D035,D039,D040,F003,F005
Form Comm:	Not reported
Data Year:	2015
Permit by Rule:	False
Mailing Address 2:	Not reported
Treatment by Generator:	False
Mixed Radioactive Waste:	False
Importer of Hazardous Waste:	False
Immediate Recycler:	False
Treatment/Storage/Disposal/Recycling Facility:	False
Generator of Dangerous Fuel Waste:	False
Generator Marketing to Burner:	False
Other Marketers (i.e., blender, distributor, etc.):	False
Utility Boiler Burner:	False
Industry Boiler Burner:	False
Industrial Furnace:	False
Smelter Defferal:	False
Universal Waste:	Not reported
Off-Specification:	Not reported
LN Address 2:	Not reported
Tax Reg #:	603283211
Business Type:	Auto Body Repair & Refini
Mail Name:	Team Safety LLC
Mailing Address:	6801 W 121st St #110
Mailing City,State,Zip:	Overland Park, KS 66209
Legal Organization Name:	ABRA Inc

ABRA AUTO BODY AND GLASS FIFE (Continued) **1000891883**

Legal Organization Type:	Private
Legal Contact:	Not reported
Legal Address:	7225 Northland Drive
Legal Address 2:	#210
Legal City,State,Zip:	Brooklyn Park, MN 55428
Legal Phone Number:	763-585-6253
Legal Effective Date:	05/14/2013
Land Organization Name:	Not reported
Land Organization Type:	Private
Land Contact:	Scott and Christy Hensrude
Land Address:	6130 Maltby Rd
Land City,State,Zip:	Woodinville, WA 98072
Land Phone Number:	425-478-9949
Operator Organization Name:	ABRA Inc
Operator Organization Type:	Private
Operator:	Not reported
Operator Address:	7225 Northland Drive
Operator Address 2:	#210
Operator City,State,Zip:	Brooklyn Park, MN 55428
Operator Phone Number:	763-585-6253
Operator Effective Date:	05/14/2013
Site Contact:	Gary Vorous
Site Contact Address:	3909 Pacific Hwy E
Contact City,State,Zip:	Fife, WA 98424
Site Contact Phone Number:	253-922-8111
Site Contact Email:	gvorous@abraauto.com
Gen Status Code:	SQG
Monthly Generation:	True
Batch Generation:	False
One Time Generation:	False
Transport Own Waste:	False
Tranports Other Waste:	False
Recycler Onsite:	False
Transfer Facility:	False
Other Exemption:	Not reported
UW Battery Gen:	False
Used Oil Transporter:	False
Used Oil Transfer Facility:	False
Used Oil Processor:	False
Used Oil Refiner:	False
Used Oil Fuel Marketer Directs Shipments:	False
Used Oil Fuel Marketer Meets Specs:	False
Site Contact Address 2:	Not reported

Name:	ABRA AUTO BODY & GLASS FIFE
Address:	3909 PACIFIC HWY E
City,State,Zip:	FIFE, WA 98424
Facility Address 2:	Not reported
Facility ID:	52994962
EPA ID:	WA0000188706
NAICS:	811112
State Waste Code Desc:	WT02
Federal Waste Code Desc:	D001,D005,D035,F001,F003
Form Comm:	Not reported
Data Year:	2014
Permit by Rule:	False
Mailing Address 2:	Not reported

ABRA AUTO BODY AND GLASS FIFE (Continued) **1000891883**

Treatment by Generator:	False
Mixed Radioactive Waste:	False
Importer of Hazardous Waste:	False
Immediate Recycler:	False
Treatment/Storage/Disposal/Recycling Facility:	False
Generator of Dangerous Fuel Waste:	False
Generator Marketing to Burner:	False
Other Marketers (i.e., blender, distributor, etc.):	False
Utility Boiler Burner:	False
Industry Boiler Burner:	False
Industrial Furnace:	False
Smelter Defferal:	False
Universal Waste:	Not reported
Off-Specification:	Not reported
LN Address 2:	Not reported
Tax Reg #:	603283211
Business Type:	Auto Body Repair & Refini
Mail Name:	Team Safety LLC
Mailing Address:	6801 W 121st St #110
Mailing City,State,Zip:	Overland Park, KS 66209
Legal Organization Name:	ABRA Inc
Legal Organization Type:	Private
Legal Contact:	Not reported
Legal Address:	7225 Northland Drive
Legal Address 2:	#210
Legal City,State,Zip:	Brooklyn Park, MN 55428
Legal Phone Number:	763-585-6253
Legal Effective Date:	05/14/2013
Land Organization Name:	Not reported
Land Organization Type:	Private
Land Contact:	Scott and Christy Hensrude
Land Address:	6130 Maltby Rd
Land City,State,Zip:	Woodinville, WA 98072
Land Phone Number:	425-478-9949
Operator Organization Name:	ABRA Inc
Operator Organization Type:	Private
Operator:	Not reported
Operator Address:	7225 Northland Drive
Operator Address 2:	#210
Operator City,State,Zip:	Brooklyn Park, MN 55428
Operator Phone Number:	763-585-6253
Operator Effective Date:	05/14/2013
Site Contact:	Gary Vorous
Site Contact Address:	3909 Pacific Hwy E
Contact City,State,Zip:	Fife, WA 98424
Site Contact Phone Number:	253-922-8111
Site Contact Email:	gvorous@abraauto.com
Gen Status Code:	SQG
Monthly Generation:	True
Batch Generation:	False
One Time Generation:	False
Transport Own Waste:	False
Tranports Other Waste:	False
Recycler Onsite:	True
Transfer Facility:	False
Other Exemption:	Not reported
UW Battery Gen:	False

ABRA AUTO BODY AND GLASS FIFE (Continued) **1000891883**

Used Oil Transporter:	False
Used Oil Transfer Facility:	False
Used Oil Processor:	False
Used Oil Refiner:	False
Used Oil Fuel Marketer Directs Shipments:	False
Used Oil Fuel Marketer Meets Specs:	False
Site Contact Address 2:	Not reported
Name:	ABRA AUTO BODY & GLASS FIFE
Address:	3909 PACIFIC HWY E
City,State,Zip:	FIFE, WA 98424
Facility Address 2:	Not reported
Facility ID:	52994962
EPA ID:	WA0000188706
NAICS:	811112
State Waste Code Desc:	WT02
Federal Waste Code Desc:	D001D005D035F001F003
Form Comm:	Not reported
Data Year:	2013
Permit by Rule:	False
Mailing Address 2:	Not reported
Treatment by Generator:	False
Mixed Radioactive Waste:	False
Importer of Hazardous Waste:	False
Immediate Recycler:	False
Treatment/Storage/Disposal/Recycling Facility:	False
Generator of Dangerous Fuel Waste:	False
Generator Marketing to Burner:	False
Other Marketers (i.e., blender, distributor, etc.):	False
Utility Boiler Burner:	False
Industry Boiler Burner:	False
Industrial Furnace:	False
Smelter Defferal:	False
Universal Waste:	Not reported
Off-Specification:	Not reported
LN Address 2:	Not reported
Tax Reg #:	603283211
Business Type:	Auto Body Repair & Refini
Mail Name:	Team Safety LLC
Mailing Address:	6801 W 121st St #110
Mailing City,State,Zip:	Overland Park, KS 66209
Legal Organization Name:	ABRA Inc
Legal Organization Type:	Private
Legal Contact:	Not reported
Legal Address:	7225 Northland Drive
Legal Address 2:	#210
Legal City,State,Zip:	Brooklyn Park, MN 55428
Legal Phone Number:	763-585-6253
Legal Effective Date:	05/14/2013
Land Organization Name:	Not reported
Land Organization Type:	Private
Land Contact:	Scott and Christy Hensrude
Land Address:	6130 Maltby Rd
Land City,State,Zip:	Woodinville, WA 98072
Land Phone Number:	425-478-9949
Operator Organization Name:	ABRA Inc
Operator Organization Type:	Private

ABRA AUTO BODY AND GLASS FIFE (Continued) **1000891883**

Operator:	Not reported
Operator Address:	7225 Northland Drive
Operator Address 2:	#210
Operator City,State,Zip:	Brooklyn Park, MN 55428
Operator Phone Number:	763-585-6253
Operator Effective Date:	05/14/2013
Site Contact:	Gary Zesiger
Site Contact Address:	3909 Pacific Hwy E
Contact City,State,Zip:	Fife, WA 98424
Site Contact Phone Number:	253-922-8111
Site Contact Email:	Not reported
Gen Status Code:	SQG
Monthly Generation:	True
Batch Generation:	False
One Time Generation:	False
Transport Own Waste:	False
Tranports Other Waste:	False
Recycler Onsite:	True
Transfer Facility:	False
Other Exemption:	Not reported
UW Battery Gen:	False
Used Oil Transporter:	False
Used Oil Transfer Facility:	False
Used Oil Processor:	False
Used Oil Refiner:	False
Used Oil Fuel Marketer Directs Shipments:	False
Used Oil Fuel Marketer Meets Specs:	False
Site Contact Address 2:	Not reported

H41 **PM TESTING LAB INC PACIFIC HWY** **RCRA-LQG** **1001234205**
ENE **3921 PACIFIC HWY E** **WA ALLSITES** **WAH000006213**
1/8-1/4 **TACOMA, WA 98424** **WA CSCSL NFA**
0.191 mi. **FINDS**
1006 ft. **Site 1 of 2 in cluster H** **ECHO**
WA MANIFEST

Relative:
Lower

Actual:
15 ft.

RCRA Listings:

Date Form Received by Agency:	2019-03-04 00:00:00.0
Handler Name:	PM TESTING LAB INC PACIFIC HWY
Handler Address:	3921 PACIFIC HWY E
Handler City,State,Zip:	TACOMA, WA 98424
EPA ID:	WAH000006213
Contact Name:	MATHEW HAGER
Contact Address:	3921 PACIFIC HWY E
Contact City,State,Zip:	TACOMA, WA 98424
Contact Telephone:	253-922-1321 117
Contact Fax:	Not reported
Contact Email:	MATH@PM-TESTING.COM
Contact Title:	EHS & FACILITIES MANAGER
EPA Region:	10
Land Type:	Private
Federal Waste Generator Description:	Large Quantity Generator
Non-Notifier:	Not reported
Biennial Report Cycle:	Not reported
Accessibility:	Not reported
Active Site Indicator:	Handler Activities
State District Owner:	WA
State District:	SWRO

PM TESTING LAB INC PACIFIC HWY (Continued) **1001234205**

Mailing Address:	3921 PACIFIC HWY E
Mailing City,State,Zip:	TACOMA, WA 98424
Owner Name:	MURPHIE, PATRICK
Owner Type:	Private
Operator Name:	WALDEN, SKYLER
Operator Type:	Private
Short-Term Generator Activity:	No
Importer Activity:	No
Mixed Waste Generator:	No
Transporter Activity:	No
Transfer Facility Activity:	No
Recycler Activity with Storage:	No
Small Quantity On-Site Burner Exemption:	No
Smelting Melting and Refining Furnace Exemption:	No
Underground Injection Control:	No
Off-Site Waste Receipt:	No
Universal Waste Indicator:	No
Universal Waste Destination Facility:	No
Federal Universal Waste:	No
Active Site Fed-Reg Treatment Storage and Disposal Facility:	Not reported
Active Site Converter Treatment storage and Disposal Facility:	Not reported
Active Site State-Reg Treatment Storage and Disposal Facility:	Not reported
Active Site State-Reg Handler:	---
Federal Facility Indicator:	Not reported
Hazardous Secondary Material Indicator:	NN
Sub-Part K Indicator:	Not reported
Commercial TSD Indicator:	No
Treatment Storage and Disposal Type:	Not reported
2018 GPRA Permit Baseline:	Not on the Baseline
2018 GPRA Renewals Baseline:	Not on the Baseline
Permit Renewals Workload Universe:	Not reported
Permit Workload Universe:	Not reported
Permit Progress Universe:	Not reported
Post-Closure Workload Universe:	Not reported
Closure Workload Universe:	Not reported
202 GPRA Corrective Action Baseline:	No
Corrective Action Workload Universe:	No
Subject to Corrective Action Universe:	No
Non-TSDFs Where RCRA CA has Been Imposed Universe:	No
TSDFs Potentially Subject to CA Under 3004 (u)/(v) Universe:	No
TSDFs Only Subject to CA under Discretionary Auth Universe:	No
Corrective Action Priority Ranking:	No NCAPS ranking
Environmental Control Indicator:	No
Institutional Control Indicator:	No
Human Exposure Controls Indicator:	N/A
Groundwater Controls Indicator:	N/A
Operating TSDF Universe:	Not reported
Full Enforcement Universe:	Not reported
Significant Non-Complier Universe:	No
Unaddressed Significant Non-Complier Universe:	No
Addressed Significant Non-Complier Universe:	No
Significant Non-Complier With a Compliance Schedule Universe:	No
Financial Assurance Required:	Not reported
Handler Date of Last Change:	2019-03-25 20:10:49.0
Recognized Trader-Importer:	No
Recognized Trader-Exporter:	No
Importer of Spent Lead Acid Batteries:	No

PM TESTING LAB INC PACIFIC HWY (Continued) **1001234205**

Exporter of Spent Lead Acid Batteries: No
Recycler Activity Without Storage: No
Manifest Broker: No
Sub-Part P Indicator: Not reported

Biennial: List of Years
Year: 2017

Click Here for Biennial Reporting System Data:
Year: 2015

Click Here for Biennial Reporting System Data:
Year: 2013

Click Here for Biennial Reporting System Data:
Year: 2011

Click Here for Biennial Reporting System Data:
Year: 2009

Click Here for Biennial Reporting System Data:
Year: 2007

Click Here for Biennial Reporting System Data:
Year: 2005

Click Here for Biennial Reporting System Data:
Year: 2003

Click Here for Biennial Reporting System Data:

Hazardous Waste Summary:
Waste Code: D001
Waste Description: IGNITABLE WASTE

Waste Code: D002
Waste Description: CORROSIVE WASTE

Waste Code: D003
Waste Description: REACTIVE WASTE

Waste Code: D004
Waste Description: ARSENIC

Waste Code: D006
Waste Description: CADMIUM

Waste Code: D007
Waste Description: CHROMIUM

Waste Code: D008
Waste Description: LEAD

Waste Code: D010
Waste Description: SELENIUM

PM TESTING LAB INC PACIFIC HWY (Continued) **1001234205**

Waste Code: D011
Waste Description: SILVER

Waste Code: D035
Waste Description: METHYL ETHYL KETONE

Waste Code: F002
Waste Description: THE FOLLOWING SPENT HALOGENATED SOLVENTS: TETRACHLOROETHYLENE, METHYLENE CHLORIDE, TRICHLOROETHYLENE, 1,1,1-TRICHLOROETHANE, CHLOROBENZENE, 1,1,2-TRICHLORO-1,2,2-TRIFLUOROETHANE, ORTHO-DICHLOROBENZENE, TRICHLOROFLUOROMETHANE, AND 1,1,2, TRICHLOROETHANE; ALL SPENT SOLVENT MIXTURES/BLENDS CONTAINING, BEFORE USE, A TOTAL OF TEN PERCENT OR MORE (BY VOLUME) OF ONE OR MORE OF THE ABOVE HALOGENATED SOLVENTS OR THOSE SOLVENTS LISTED IN F001, F004, AND F005; AND STILL BOTTOMS FROM THE RECOVERY OF THESE SPENT SOLVENTS AND SPENT SOLVENT MIXTURES.

Waste Code: F003
Waste Description: THE FOLLOWING SPENT NONHALOGENATED SOLVENTS: XYLENE, ACETONE, ETHYL ACETATE, ETHYL BENZENE, ETHYL ETHER, METHYL ISOBUTYL KETONE, N-BUTYL ALCOHOL, CYCLOHEXANONE, AND METHANOL; ALL SPENT SOLVENT MIXTURES/BLENDS CONTAINING, BEFORE USE, ONLY THE ABOVE SPENT NONHALOGENATED SOLVENTS; AND ALL SPENT SOLVENT MIXTURES/BLENDS CONTAINING, BEFORE USE, ONE OR MORE OF THE ABOVE NONHALOGENATED SOLVENTS, AND A TOTAL OF TEN PERCENT OR MORE (BY VOLUME) OF ONE OR MORE OF THOSE SOLVENTS LISTED IN F001, F002, F004, AND F005; AND STILL BOTTOMS FROM THE RECOVERY OF THESE SPENT SOLVENTS AND SPENT SOLVENT MIXTURES.

Waste Code: F005
Waste Description: THE FOLLOWING SPENT NONHALOGENATED SOLVENTS: TOLUENE, METHYL ETHYL KETONE, CARBON DISULFIDE, ISOBUTANOL, PYRIDINE, BENZENE, 2-ETHOXYETHANOL, AND 2-NITROPROPANE; ALL SPENT SOLVENT MIXTURES/BLENDS CONTAINING, BEFORE USE, A TOTAL OF TEN PERCENT OR MORE (BY VOLUME) OF ONE OR MORE OF THE ABOVE NONHALOGENATED SOLVENTS OR THOSE SOLVENTS LISTED IN F001, F002, OR F004; AND STILL BOTTOMS FROM THE RECOVERY OF THESE SPENT SOLVENTS AND SPENT SOLVENT MIXTURES.

Waste Code: F019
Waste Description: WASTEWATER TREATMENT SLUDGES FROM THE CHEMICAL CONVERSION COATING OF ALUMINUM, EXCEPT FROM ZIRCONIUM PHOSPHATING IN ALUMINUM CAN WASHING WHEN SUCH PHOSPHATING IS AN EXCLUSIVE CONVERSION COATING PROCESS.

Handler - Owner Operator:
Owner/Operator Indicator: Operator
Owner/Operator Name: GERALD WALDEN
Legal Status: Private
Date Became Current: 1900-01-01 00:00:00.
Date Ended Current: Not reported
Owner/Operator Address: 3921 PACIFIC HWY E
Owner/Operator City,State,Zip: TACOMA, WA 98424
Owner/Operator Telephone: 253-922-1321
Owner/Operator Telephone Ext: Not reported
Owner/Operator Fax: Not reported
Owner/Operator Email: Not reported

Owner/Operator Indicator: Owner

PM TESTING LAB INC PACIFIC HWY (Continued) **1001234205**

Owner/Operator Name:	MURPHIE, PATRICK
Legal Status:	Private
Date Became Current:	Not reported
Date Ended Current:	Not reported
Owner/Operator Address:	3921 PACIFIC HWY E
Owner/Operator City,State,Zip:	TACOMA, WA 98424
Owner/Operator Telephone:	253-922-1321
Owner/Operator Telephone Ext:	Not reported
Owner/Operator Fax:	Not reported
Owner/Operator Email:	Not reported

Owner/Operator Indicator:	Operator
Owner/Operator Name:	MURPHIE, PATRICK
Legal Status:	Private
Date Became Current:	Not reported
Date Ended Current:	Not reported
Owner/Operator Address:	3921 PACIFIC HWY E
Owner/Operator City,State,Zip:	TACOMA, WA 98424
Owner/Operator Telephone:	253-922-1321
Owner/Operator Telephone Ext:	Not reported
Owner/Operator Fax:	Not reported
Owner/Operator Email:	Not reported

Owner/Operator Indicator:	Owner
Owner/Operator Name:	MURPHIE, PATRICK
Legal Status:	Private
Date Became Current:	Not reported
Date Ended Current:	Not reported
Owner/Operator Address:	3921 PACIFIC HWY E
Owner/Operator City,State,Zip:	TACOMA, WA 98424
Owner/Operator Telephone:	253-922-1321
Owner/Operator Telephone Ext:	Not reported
Owner/Operator Fax:	Not reported
Owner/Operator Email:	Not reported

Owner/Operator Indicator:	Owner
Owner/Operator Name:	PM TESTING LAB INC PACIFIC HWY
Legal Status:	Private
Date Became Current:	Not reported
Date Ended Current:	Not reported
Owner/Operator Address:	3921 PACIFIC HWY E
Owner/Operator City,State,Zip:	TACOMA, WA 98424
Owner/Operator Telephone:	253-922-1321
Owner/Operator Telephone Ext:	Not reported
Owner/Operator Fax:	Not reported
Owner/Operator Email:	Not reported

Owner/Operator Indicator:	Owner
Owner/Operator Name:	PM TESTING LAB INC PACIFIC HWY
Legal Status:	Private
Date Became Current:	Not reported
Date Ended Current:	Not reported
Owner/Operator Address:	3921 PACIFIC HWY E
Owner/Operator City,State,Zip:	TACOMA, WA 98424
Owner/Operator Telephone:	253-922-1321
Owner/Operator Telephone Ext:	Not reported
Owner/Operator Fax:	Not reported

PM TESTING LAB INC PACIFIC HWY (Continued) **1001234205**

Owner/Operator Email:	Not reported
Owner/Operator Indicator:	Operator
Owner/Operator Name:	PM TESTING LAB INC PACIFIC HWY
Legal Status:	Private
Date Became Current:	1998-09-03 00:00:00.
Date Ended Current:	Not reported
Owner/Operator Address:	3921 PACIFIC HWY E
Owner/Operator City,State,Zip:	TACOMA, WA 98424
Owner/Operator Telephone:	253-922-1321
Owner/Operator Telephone Ext:	Not reported
Owner/Operator Fax:	Not reported
Owner/Operator Email:	Not reported
Owner/Operator Indicator:	Owner
Owner/Operator Name:	MURPHIE, PATRICK
Legal Status:	Private
Date Became Current:	1998-09-03 00:00:00.
Date Ended Current:	Not reported
Owner/Operator Address:	3921 PACIFIC HWY E
Owner/Operator City,State,Zip:	TACOMA, WA 98424
Owner/Operator Telephone:	253-922-1321
Owner/Operator Telephone Ext:	Not reported
Owner/Operator Fax:	Not reported
Owner/Operator Email:	Not reported
Owner/Operator Indicator:	Operator
Owner/Operator Name:	MURPHIE, PATRICK
Legal Status:	Private
Date Became Current:	Not reported
Date Ended Current:	Not reported
Owner/Operator Address:	3921 PACIFIC HWY E
Owner/Operator City,State,Zip:	TACOMA, WA 98424
Owner/Operator Telephone:	253-922-1321
Owner/Operator Telephone Ext:	Not reported
Owner/Operator Fax:	Not reported
Owner/Operator Email:	Not reported
Owner/Operator Indicator:	Owner
Owner/Operator Name:	PM TESTING LAB INC PACIFIC HWY
Legal Status:	Private
Date Became Current:	Not reported
Date Ended Current:	Not reported
Owner/Operator Address:	3921 PACIFIC HWY E
Owner/Operator City,State,Zip:	TACOMA, WA 98424
Owner/Operator Telephone:	253-922-1321
Owner/Operator Telephone Ext:	Not reported
Owner/Operator Fax:	Not reported
Owner/Operator Email:	Not reported
Owner/Operator Indicator:	Owner
Owner/Operator Name:	PM TESTING LAB INC PACIFIC HWY
Legal Status:	Private
Date Became Current:	Not reported
Date Ended Current:	Not reported
Owner/Operator Address:	3921 PACIFIC HWY E
Owner/Operator City,State,Zip:	TACOMA, WA 98424

PM TESTING LAB INC PACIFIC HWY (Continued) **1001234205**

Owner/Operator Telephone:	253-922-1321
Owner/Operator Telephone Ext:	Not reported
Owner/Operator Fax:	Not reported
Owner/Operator Email:	Not reported
Owner/Operator Indicator:	Operator
Owner/Operator Name:	PM TESTING LAB INC PACIFIC HWY
Legal Status:	Private
Date Became Current:	1998-09-03 00:00:00.
Date Ended Current:	Not reported
Owner/Operator Address:	3921 PACIFIC HWY E
Owner/Operator City,State,Zip:	TACOMA, WA 98424
Owner/Operator Telephone:	253-922-1321
Owner/Operator Telephone Ext:	Not reported
Owner/Operator Fax:	Not reported
Owner/Operator Email:	Not reported
Owner/Operator Indicator:	Operator
Owner/Operator Name:	PM TESTING LAB INC PACIFIC HWY
Legal Status:	Private
Date Became Current:	1998-09-03 00:00:00.
Date Ended Current:	Not reported
Owner/Operator Address:	3921 PACIFIC HWY E
Owner/Operator City,State,Zip:	TACOMA, WA 98424
Owner/Operator Telephone:	253-922-1321
Owner/Operator Telephone Ext:	Not reported
Owner/Operator Fax:	Not reported
Owner/Operator Email:	Not reported
Owner/Operator Indicator:	Operator
Owner/Operator Name:	PM TESTING LAB INC PACIFIC HWY
Legal Status:	Private
Date Became Current:	1998-09-03 00:00:00.
Date Ended Current:	Not reported
Owner/Operator Address:	3921 PACIFIC HWY E
Owner/Operator City,State,Zip:	TACOMA, WA 98424
Owner/Operator Telephone:	253-922-1321
Owner/Operator Telephone Ext:	Not reported
Owner/Operator Fax:	Not reported
Owner/Operator Email:	Not reported
Owner/Operator Indicator:	Owner
Owner/Operator Name:	PATRICK MURPHIE
Legal Status:	Private
Date Became Current:	1998-09-03 00:00:00.
Date Ended Current:	Not reported
Owner/Operator Address:	3921 PACIFIC HWY E
Owner/Operator City,State,Zip:	TACOMA, WA 98424
Owner/Operator Telephone:	253-922-1321
Owner/Operator Telephone Ext:	Not reported
Owner/Operator Fax:	Not reported
Owner/Operator Email:	Not reported
Owner/Operator Indicator:	Owner
Owner/Operator Name:	PM TESTING LAB INC PACIFIC HWY
Legal Status:	Private
Date Became Current:	Not reported

PM TESTING LAB INC PACIFIC HWY (Continued) **1001234205**

Date Ended Current:	Not reported
Owner/Operator Address:	3921 PACIFIC HWY E
Owner/Operator City,State,Zip:	TACOMA, WA 98424
Owner/Operator Telephone:	253-922-1321
Owner/Operator Telephone Ext:	Not reported
Owner/Operator Fax:	Not reported
Owner/Operator Email:	Not reported
Owner/Operator Indicator:	Operator
Owner/Operator Name:	PM TESTING LAB INC PACIFIC HWY
Legal Status:	Private
Date Became Current:	1998-09-03 00:00:00.
Date Ended Current:	Not reported
Owner/Operator Address:	3921 PACIFIC HWY E
Owner/Operator City,State,Zip:	TACOMA, WA 98424
Owner/Operator Telephone:	253-922-1321
Owner/Operator Telephone Ext:	Not reported
Owner/Operator Fax:	Not reported
Owner/Operator Email:	Not reported
Owner/Operator Indicator:	Operator
Owner/Operator Name:	PM TESTING LAB INC PACIFIC HWY
Legal Status:	Private
Date Became Current:	1998-09-03 00:00:00.
Date Ended Current:	Not reported
Owner/Operator Address:	3921 PACIFIC HWY E
Owner/Operator City,State,Zip:	TACOMA, WA 98424
Owner/Operator Telephone:	253-922-1321
Owner/Operator Telephone Ext:	Not reported
Owner/Operator Fax:	Not reported
Owner/Operator Email:	Not reported
Owner/Operator Indicator:	Operator
Owner/Operator Name:	PM TESTING LAB INC PACIFIC HWY
Legal Status:	Private
Date Became Current:	1998-09-03 00:00:00.
Date Ended Current:	Not reported
Owner/Operator Address:	3921 PACIFIC HWY E
Owner/Operator City,State,Zip:	TACOMA, WA 98424
Owner/Operator Telephone:	253-922-1321
Owner/Operator Telephone Ext:	Not reported
Owner/Operator Fax:	Not reported
Owner/Operator Email:	Not reported
Owner/Operator Indicator:	Owner
Owner/Operator Name:	MURPHIE, PATRICK
Legal Status:	Private
Date Became Current:	Not reported
Date Ended Current:	Not reported
Owner/Operator Address:	3921 PACIFIC HWY E
Owner/Operator City,State,Zip:	TACOMA, WA 98424
Owner/Operator Telephone:	253-922-1321
Owner/Operator Telephone Ext:	Not reported
Owner/Operator Fax:	Not reported
Owner/Operator Email:	Not reported
Owner/Operator Indicator:	Operator

PM TESTING LAB INC PACIFIC HWY (Continued) **1001234205**

Owner/Operator Name:	PM TESTING LAB INC PACIFIC HWY
Legal Status:	Private
Date Became Current:	1998-09-03 00:00:00.
Date Ended Current:	Not reported
Owner/Operator Address:	3921 PACIFIC HWY E
Owner/Operator City,State,Zip:	TACOMA, WA 98424
Owner/Operator Telephone:	253-922-1321
Owner/Operator Telephone Ext:	Not reported
Owner/Operator Fax:	Not reported
Owner/Operator Email:	Not reported

Owner/Operator Indicator:	Operator
Owner/Operator Name:	PM TESTING LAB INC PACIFIC HWY
Legal Status:	Private
Date Became Current:	1998-09-03 00:00:00.
Date Ended Current:	Not reported
Owner/Operator Address:	3921 PACIFIC HWY E
Owner/Operator City,State,Zip:	TACOMA, WA 98424
Owner/Operator Telephone:	253-922-1321
Owner/Operator Telephone Ext:	Not reported
Owner/Operator Fax:	Not reported
Owner/Operator Email:	Not reported

Owner/Operator Indicator:	Owner
Owner/Operator Name:	MURPHIE, PATRICK
Legal Status:	Private
Date Became Current:	Not reported
Date Ended Current:	Not reported
Owner/Operator Address:	3921 PACIFIC HWY E
Owner/Operator City,State,Zip:	TACOMA, WA 98424
Owner/Operator Telephone:	253-922-1321
Owner/Operator Telephone Ext:	Not reported
Owner/Operator Fax:	Not reported
Owner/Operator Email:	Not reported

Owner/Operator Indicator:	Operator
Owner/Operator Name:	PM TESTING LAB INC PACIFIC HWY
Legal Status:	Private
Date Became Current:	1998-09-03 00:00:00.
Date Ended Current:	Not reported
Owner/Operator Address:	3921 PACIFIC HWY E
Owner/Operator City,State,Zip:	TACOMA, WA 98424
Owner/Operator Telephone:	Not reported
Owner/Operator Telephone Ext:	Not reported
Owner/Operator Fax:	Not reported
Owner/Operator Email:	Not reported

Owner/Operator Indicator:	Operator
Owner/Operator Name:	PM TESTING LAB INC PACIFIC HWY
Legal Status:	Private
Date Became Current:	1998-09-03 00:00:00.
Date Ended Current:	Not reported
Owner/Operator Address:	3921 PACIFIC HWY E
Owner/Operator City,State,Zip:	TACOMA, WA 98424
Owner/Operator Telephone:	Not reported
Owner/Operator Telephone Ext:	Not reported
Owner/Operator Fax:	Not reported

PM TESTING LAB INC PACIFIC HWY (Continued) **1001234205**

Owner/Operator Email:	Not reported
Owner/Operator Indicator:	Owner
Owner/Operator Name:	PM TESTING LAB INC PACIFIC HWY
Legal Status:	Private
Date Became Current:	1998-09-03 00:00:00.
Date Ended Current:	Not reported
Owner/Operator Address:	3921 PACIFIC HWY E
Owner/Operator City,State,Zip:	TACOMA, WA 98424
Owner/Operator Telephone:	Not reported
Owner/Operator Telephone Ext:	Not reported
Owner/Operator Fax:	Not reported
Owner/Operator Email:	Not reported
Owner/Operator Indicator:	Operator
Owner/Operator Name:	GERALD WALDEN
Legal Status:	Private
Date Became Current:	1900-01-01 00:00:00.
Date Ended Current:	Not reported
Owner/Operator Address:	3921 PACIFIC HWY E
Owner/Operator City,State,Zip:	TACOMA, WA 98424
Owner/Operator Telephone:	253-922-1321
Owner/Operator Telephone Ext:	Not reported
Owner/Operator Fax:	Not reported
Owner/Operator Email:	Not reported
Owner/Operator Indicator:	Owner
Owner/Operator Name:	PM TESTING LAB INC PACIFIC HWY
Legal Status:	Private
Date Became Current:	Not reported
Date Ended Current:	Not reported
Owner/Operator Address:	3921 PACIFIC HWY E
Owner/Operator City,State,Zip:	TACOMA, WA 98424
Owner/Operator Telephone:	253-922-1321
Owner/Operator Telephone Ext:	Not reported
Owner/Operator Fax:	Not reported
Owner/Operator Email:	Not reported
Owner/Operator Indicator:	Owner
Owner/Operator Name:	PM TESTING LAB INC PACIFIC HWY
Legal Status:	Private
Date Became Current:	Not reported
Date Ended Current:	Not reported
Owner/Operator Address:	3921 PACIFIC HWY E
Owner/Operator City,State,Zip:	TACOMA, WA 98424
Owner/Operator Telephone:	253-922-1321
Owner/Operator Telephone Ext:	Not reported
Owner/Operator Fax:	Not reported
Owner/Operator Email:	Not reported
Owner/Operator Indicator:	Owner
Owner/Operator Name:	MURPHIE, PATRICK
Legal Status:	Private
Date Became Current:	Not reported
Date Ended Current:	Not reported
Owner/Operator Address:	3921 PACIFIC HWY E
Owner/Operator City,State,Zip:	TACOMA, WA 98424

PM TESTING LAB INC PACIFIC HWY (Continued) **1001234205**

Owner/Operator Telephone:	253-922-1321
Owner/Operator Telephone Ext:	Not reported
Owner/Operator Fax:	Not reported
Owner/Operator Email:	Not reported
Owner/Operator Indicator:	Operator
Owner/Operator Name:	PM TESTING LAB INC PACIFIC HWY
Legal Status:	Private
Date Became Current:	1998-09-03 00:00:00.
Date Ended Current:	Not reported
Owner/Operator Address:	3921 PACIFIC HWY E
Owner/Operator City,State,Zip:	TACOMA, WA 98424
Owner/Operator Telephone:	Not reported
Owner/Operator Telephone Ext:	Not reported
Owner/Operator Fax:	Not reported
Owner/Operator Email:	Not reported
Owner/Operator Indicator:	Operator
Owner/Operator Name:	WALDEN, GERALD
Legal Status:	Private
Date Became Current:	Not reported
Date Ended Current:	Not reported
Owner/Operator Address:	3921 PACIFIC HWY E
Owner/Operator City,State,Zip:	TACOMA, WA 98424
Owner/Operator Telephone:	253-922-1321
Owner/Operator Telephone Ext:	Not reported
Owner/Operator Fax:	Not reported
Owner/Operator Email:	Not reported
Owner/Operator Indicator:	Operator
Owner/Operator Name:	PM TESTING LAB INC PACIFIC HWY
Legal Status:	Private
Date Became Current:	1998-09-03 00:00:00.
Date Ended Current:	Not reported
Owner/Operator Address:	3921 PACIFIC HWY E
Owner/Operator City,State,Zip:	TACOMA, WA 98424
Owner/Operator Telephone:	253-922-1321
Owner/Operator Telephone Ext:	Not reported
Owner/Operator Fax:	Not reported
Owner/Operator Email:	Not reported
Owner/Operator Indicator:	Operator
Owner/Operator Name:	PM TESTING LAB INC PACIFIC HWY
Legal Status:	Private
Date Became Current:	1998-09-03 00:00:00.
Date Ended Current:	Not reported
Owner/Operator Address:	3921 PACIFIC HWY E
Owner/Operator City,State,Zip:	TACOMA, WA 98424
Owner/Operator Telephone:	253-922-1321
Owner/Operator Telephone Ext:	Not reported
Owner/Operator Fax:	Not reported
Owner/Operator Email:	Not reported
Owner/Operator Indicator:	Operator
Owner/Operator Name:	PM TESTING LAB INC PACIFIC HWY
Legal Status:	Private
Date Became Current:	1998-09-03 00:00:00.

PM TESTING LAB INC PACIFIC HWY (Continued) **1001234205**

Date Ended Current:	Not reported
Owner/Operator Address:	3921 PACIFIC HWY E
Owner/Operator City,State,Zip:	TACOMA, WA 98424
Owner/Operator Telephone:	253-922-1321
Owner/Operator Telephone Ext:	Not reported
Owner/Operator Fax:	Not reported
Owner/Operator Email:	Not reported
Owner/Operator Indicator:	Owner
Owner/Operator Name:	MURPHIE, PATRICK
Legal Status:	Private
Date Became Current:	Not reported
Date Ended Current:	Not reported
Owner/Operator Address:	3921 PACIFIC HWY E
Owner/Operator City,State,Zip:	TACOMA, WA 98424
Owner/Operator Telephone:	253-922-1321
Owner/Operator Telephone Ext:	Not reported
Owner/Operator Fax:	Not reported
Owner/Operator Email:	Not reported
Owner/Operator Indicator:	Owner
Owner/Operator Name:	MURPHIE, PATRICK
Legal Status:	Private
Date Became Current:	Not reported
Date Ended Current:	Not reported
Owner/Operator Address:	3921 PACIFIC HWY E
Owner/Operator City,State,Zip:	TACOMA, WA 98424
Owner/Operator Telephone:	253-922-1321
Owner/Operator Telephone Ext:	Not reported
Owner/Operator Fax:	Not reported
Owner/Operator Email:	Not reported
Owner/Operator Indicator:	Operator
Owner/Operator Name:	PM TESTING LAB INC PACIFIC HWY
Legal Status:	Private
Date Became Current:	1998-09-03 00:00:00.
Date Ended Current:	Not reported
Owner/Operator Address:	3921 PACIFIC HWY E
Owner/Operator City,State,Zip:	TACOMA, WA 98424
Owner/Operator Telephone:	253-922-1321
Owner/Operator Telephone Ext:	Not reported
Owner/Operator Fax:	Not reported
Owner/Operator Email:	Not reported
Owner/Operator Indicator:	Owner
Owner/Operator Name:	MURPHIE, PATRICK
Legal Status:	Private
Date Became Current:	Not reported
Date Ended Current:	Not reported
Owner/Operator Address:	3921 PACIFIC HWY E
Owner/Operator City,State,Zip:	TACOMA, WA 98424
Owner/Operator Telephone:	253-922-1321
Owner/Operator Telephone Ext:	Not reported
Owner/Operator Fax:	Not reported
Owner/Operator Email:	Not reported
Owner/Operator Indicator:	Operator

PM TESTING LAB INC PACIFIC HWY (Continued) **1001234205**

Owner/Operator Name:	PM TESTING LAB INC PACIFIC HWY
Legal Status:	Private
Date Became Current:	1998-09-03 00:00:00.
Date Ended Current:	Not reported
Owner/Operator Address:	3921 PACIFIC HWY E
Owner/Operator City,State,Zip:	TACOMA, WA 98424
Owner/Operator Telephone:	253-922-1321
Owner/Operator Telephone Ext:	Not reported
Owner/Operator Fax:	Not reported
Owner/Operator Email:	Not reported

Owner/Operator Indicator:	Owner
Owner/Operator Name:	WALDEN, GERALD
Legal Status:	Private
Date Became Current:	2017-12-31 00:00:00.
Date Ended Current:	Not reported
Owner/Operator Address:	3921 PACIFIC HWY E
Owner/Operator City,State,Zip:	TACOMA, WA 98424
Owner/Operator Telephone:	253-922-1321
Owner/Operator Telephone Ext:	Not reported
Owner/Operator Fax:	Not reported
Owner/Operator Email:	Not reported

Owner/Operator Indicator:	Owner
Owner/Operator Name:	MURPHIE, PATRICK
Legal Status:	Private
Date Became Current:	Not reported
Date Ended Current:	Not reported
Owner/Operator Address:	3921 PACIFIC HWY E
Owner/Operator City,State,Zip:	TACOMA, WA 98424
Owner/Operator Telephone:	253-922-1321
Owner/Operator Telephone Ext:	Not reported
Owner/Operator Fax:	Not reported
Owner/Operator Email:	Not reported

Owner/Operator Indicator:	Owner
Owner/Operator Name:	MURPHIE, PATRICK
Legal Status:	Private
Date Became Current:	Not reported
Date Ended Current:	Not reported
Owner/Operator Address:	3921 PACIFIC HWY E
Owner/Operator City,State,Zip:	TACOMA, WA 98424
Owner/Operator Telephone:	253-922-1321
Owner/Operator Telephone Ext:	Not reported
Owner/Operator Fax:	Not reported
Owner/Operator Email:	Not reported

Owner/Operator Indicator:	Owner
Owner/Operator Name:	PM TESTING LAB INC PACIFIC HWY
Legal Status:	Private
Date Became Current:	Not reported
Date Ended Current:	Not reported
Owner/Operator Address:	3921 PACIFIC HWY E
Owner/Operator City,State,Zip:	TACOMA, WA 98424
Owner/Operator Telephone:	253-922-1321
Owner/Operator Telephone Ext:	Not reported
Owner/Operator Fax:	Not reported

PM TESTING LAB INC PACIFIC HWY (Continued) **1001234205**

Owner/Operator Email:	Not reported
Owner/Operator Indicator:	Owner
Owner/Operator Name:	PM TESTING LAB INC PACIFIC HWY
Legal Status:	Private
Date Became Current:	Not reported
Date Ended Current:	Not reported
Owner/Operator Address:	3921 PACIFIC HWY E
Owner/Operator City,State,Zip:	TACOMA, WA 98424
Owner/Operator Telephone:	253-922-1321
Owner/Operator Telephone Ext:	Not reported
Owner/Operator Fax:	Not reported
Owner/Operator Email:	Not reported
Owner/Operator Indicator:	Owner
Owner/Operator Name:	PM TESTING LAB INC PACIFIC HWY
Legal Status:	Private
Date Became Current:	Not reported
Date Ended Current:	Not reported
Owner/Operator Address:	3921 PACIFIC HWY E
Owner/Operator City,State,Zip:	TACOMA, WA 98424
Owner/Operator Telephone:	253-922-1321
Owner/Operator Telephone Ext:	Not reported
Owner/Operator Fax:	Not reported
Owner/Operator Email:	Not reported
Owner/Operator Indicator:	Operator
Owner/Operator Name:	PM TESTING LAB INC PACIFIC HWY
Legal Status:	Private
Date Became Current:	1998-09-03 00:00:00.
Date Ended Current:	Not reported
Owner/Operator Address:	3921 PACIFIC HWY E
Owner/Operator City,State,Zip:	TACOMA, WA 98424
Owner/Operator Telephone:	253-922-1321
Owner/Operator Telephone Ext:	Not reported
Owner/Operator Fax:	Not reported
Owner/Operator Email:	Not reported
Owner/Operator Indicator:	Owner
Owner/Operator Name:	MURPHIE, PATRICK
Legal Status:	Private
Date Became Current:	Not reported
Date Ended Current:	Not reported
Owner/Operator Address:	3921 PACIFIC HWY E
Owner/Operator City,State,Zip:	TACOMA, WA 98424
Owner/Operator Telephone:	253-922-1321
Owner/Operator Telephone Ext:	Not reported
Owner/Operator Fax:	Not reported
Owner/Operator Email:	Not reported
Owner/Operator Indicator:	Owner
Owner/Operator Name:	PM TESTING LAB INC PACIFIC HWY
Legal Status:	Private
Date Became Current:	1998-09-03 00:00:00.
Date Ended Current:	Not reported
Owner/Operator Address:	3921 PACIFIC HWY E
Owner/Operator City,State,Zip:	TACOMA, WA 98424

PM TESTING LAB INC PACIFIC HWY (Continued) **1001234205**

Owner/Operator Telephone:	Not reported
Owner/Operator Telephone Ext:	Not reported
Owner/Operator Fax:	Not reported
Owner/Operator Email:	Not reported
Owner/Operator Indicator:	Owner
Owner/Operator Name:	PM TESTING LAB INC PACIFIC HWY
Legal Status:	Private
Date Became Current:	1998-09-03 00:00:00.
Date Ended Current:	Not reported
Owner/Operator Address:	3921 PACIFIC HWY E
Owner/Operator City,State,Zip:	TACOMA, WA 98424
Owner/Operator Telephone:	Not reported
Owner/Operator Telephone Ext:	Not reported
Owner/Operator Fax:	Not reported
Owner/Operator Email:	Not reported
Owner/Operator Indicator:	Owner
Owner/Operator Name:	PATRICK MURPHIE
Legal Status:	Private
Date Became Current:	1998-09-03 00:00:00.
Date Ended Current:	Not reported
Owner/Operator Address:	3921 PACIFIC HWY E
Owner/Operator City,State,Zip:	TACOMA, WA 98424
Owner/Operator Telephone:	253-922-1321
Owner/Operator Telephone Ext:	Not reported
Owner/Operator Fax:	Not reported
Owner/Operator Email:	Not reported
Owner/Operator Indicator:	Operator
Owner/Operator Name:	GERALD WALDEN
Legal Status:	Private
Date Became Current:	1900-01-01 00:00:00.
Date Ended Current:	Not reported
Owner/Operator Address:	3921 PACIFIC HWY E
Owner/Operator City,State,Zip:	TACOMA, WA 98424
Owner/Operator Telephone:	253-922-1321
Owner/Operator Telephone Ext:	Not reported
Owner/Operator Fax:	Not reported
Owner/Operator Email:	Not reported
Owner/Operator Indicator:	Operator
Owner/Operator Name:	PM TESTING LAB INC PACIFIC HWY
Legal Status:	Private
Date Became Current:	1998-09-03 00:00:00.
Date Ended Current:	Not reported
Owner/Operator Address:	3921 PACIFIC HWY E
Owner/Operator City,State,Zip:	TACOMA, WA 98424
Owner/Operator Telephone:	253-922-1321
Owner/Operator Telephone Ext:	Not reported
Owner/Operator Fax:	Not reported
Owner/Operator Email:	Not reported
Owner/Operator Indicator:	Operator
Owner/Operator Name:	PM TESTING LAB INC PACIFIC HWY
Legal Status:	Private
Date Became Current:	1998-09-03 00:00:00.

PM TESTING LAB INC PACIFIC HWY (Continued) **1001234205**

Date Ended Current:	Not reported
Owner/Operator Address:	3921 PACIFIC HWY E
Owner/Operator City,State,Zip:	TACOMA, WA 98424
Owner/Operator Telephone:	253-922-1321
Owner/Operator Telephone Ext:	Not reported
Owner/Operator Fax:	Not reported
Owner/Operator Email:	Not reported
Owner/Operator Indicator:	Owner
Owner/Operator Name:	PM TESTING LAB INC PACIFIC HWY
Legal Status:	Private
Date Became Current:	Not reported
Date Ended Current:	Not reported
Owner/Operator Address:	3921 PACIFIC HWY E
Owner/Operator City,State,Zip:	TACOMA, WA 98424
Owner/Operator Telephone:	253-922-1321
Owner/Operator Telephone Ext:	Not reported
Owner/Operator Fax:	Not reported
Owner/Operator Email:	Not reported
Owner/Operator Indicator:	Owner
Owner/Operator Name:	MURPHIE, PATRICK
Legal Status:	Private
Date Became Current:	Not reported
Date Ended Current:	Not reported
Owner/Operator Address:	3921 PACIFIC HWY E
Owner/Operator City,State,Zip:	TACOMA, WA 98424
Owner/Operator Telephone:	253-922-1321
Owner/Operator Telephone Ext:	Not reported
Owner/Operator Fax:	Not reported
Owner/Operator Email:	Not reported
Owner/Operator Indicator:	Operator
Owner/Operator Name:	PM TESTING LAB INC PACIFIC HWY
Legal Status:	Private
Date Became Current:	1998-09-03 00:00:00.
Date Ended Current:	Not reported
Owner/Operator Address:	3921 PACIFIC HWY E
Owner/Operator City,State,Zip:	TACOMA, WA 98424
Owner/Operator Telephone:	253-922-1321
Owner/Operator Telephone Ext:	Not reported
Owner/Operator Fax:	Not reported
Owner/Operator Email:	Not reported
Owner/Operator Indicator:	Owner
Owner/Operator Name:	MURPHIE, PATRICK
Legal Status:	Private
Date Became Current:	Not reported
Date Ended Current:	Not reported
Owner/Operator Address:	3921 PACIFIC HWY E
Owner/Operator City,State,Zip:	TACOMA, WA 98424
Owner/Operator Telephone:	253-922-1321
Owner/Operator Telephone Ext:	Not reported
Owner/Operator Fax:	Not reported
Owner/Operator Email:	Not reported
Owner/Operator Indicator:	Owner

PM TESTING LAB INC PACIFIC HWY (Continued) **1001234205**

Owner/Operator Name:	MURPHIE, PATRICK
Legal Status:	Private
Date Became Current:	Not reported
Date Ended Current:	Not reported
Owner/Operator Address:	3921 PACIFIC HWY E
Owner/Operator City,State,Zip:	TACOMA, WA 98424
Owner/Operator Telephone:	253-922-1321
Owner/Operator Telephone Ext:	Not reported
Owner/Operator Fax:	Not reported
Owner/Operator Email:	Not reported

Owner/Operator Indicator:	Owner
Owner/Operator Name:	MURPHIE, PATRICK
Legal Status:	Private
Date Became Current:	Not reported
Date Ended Current:	Not reported
Owner/Operator Address:	3921 PACIFIC HWY E
Owner/Operator City,State,Zip:	TACOMA, WA 98424
Owner/Operator Telephone:	253-922-1321
Owner/Operator Telephone Ext:	Not reported
Owner/Operator Fax:	Not reported
Owner/Operator Email:	Not reported

Owner/Operator Indicator:	Operator
Owner/Operator Name:	PM TESTING LAB INC PACIFIC HWY
Legal Status:	Private
Date Became Current:	1998-09-03 00:00:00.
Date Ended Current:	Not reported
Owner/Operator Address:	3921 PACIFIC HWY E
Owner/Operator City,State,Zip:	TACOMA, WA 98424
Owner/Operator Telephone:	253-922-1321
Owner/Operator Telephone Ext:	Not reported
Owner/Operator Fax:	Not reported
Owner/Operator Email:	Not reported

Owner/Operator Indicator:	Operator
Owner/Operator Name:	WALDEN, SKYLER
Legal Status:	Private
Date Became Current:	Not reported
Date Ended Current:	Not reported
Owner/Operator Address:	3921 PACIFIC HWY E
Owner/Operator City,State,Zip:	TACOMA, WA 98424
Owner/Operator Telephone:	253-922-1321
Owner/Operator Telephone Ext:	Not reported
Owner/Operator Fax:	Not reported
Owner/Operator Email:	Not reported

Owner/Operator Indicator:	Owner
Owner/Operator Name:	PATRICK MURPHIE
Legal Status:	Private
Date Became Current:	1998-09-03 00:00:00.
Date Ended Current:	Not reported
Owner/Operator Address:	3921 PACIFIC HWY E
Owner/Operator City,State,Zip:	TACOMA, WA 98424
Owner/Operator Telephone:	253-922-1321
Owner/Operator Telephone Ext:	Not reported
Owner/Operator Fax:	Not reported

PM TESTING LAB INC PACIFIC HWY (Continued) **1001234205**

Owner/Operator Email:	Not reported
Owner/Operator Indicator:	Operator
Owner/Operator Name:	PM TESTING LAB INC PACIFIC HWY
Legal Status:	Private
Date Became Current:	1998-09-03 00:00:00.
Date Ended Current:	Not reported
Owner/Operator Address:	3921 PACIFIC HWY E
Owner/Operator City,State,Zip:	TACOMA, WA 98424
Owner/Operator Telephone:	253-922-1321
Owner/Operator Telephone Ext:	Not reported
Owner/Operator Fax:	Not reported
Owner/Operator Email:	Not reported
Owner/Operator Indicator:	Operator
Owner/Operator Name:	PM TESTING LAB INC PACIFIC HWY
Legal Status:	Private
Date Became Current:	1998-09-03 00:00:00.
Date Ended Current:	Not reported
Owner/Operator Address:	3921 PACIFIC HWY E
Owner/Operator City,State,Zip:	TACOMA, WA 98424
Owner/Operator Telephone:	253-922-1321
Owner/Operator Telephone Ext:	Not reported
Owner/Operator Fax:	Not reported
Owner/Operator Email:	Not reported
Owner/Operator Indicator:	Owner
Owner/Operator Name:	PM TESTING LAB INC PACIFIC HWY
Legal Status:	Private
Date Became Current:	Not reported
Date Ended Current:	Not reported
Owner/Operator Address:	3921 PACIFIC HWY E
Owner/Operator City,State,Zip:	TACOMA, WA 98424
Owner/Operator Telephone:	253-922-1321
Owner/Operator Telephone Ext:	Not reported
Owner/Operator Fax:	Not reported
Owner/Operator Email:	Not reported
Owner/Operator Indicator:	Operator
Owner/Operator Name:	PM TESTING LAB INC PACIFIC HWY
Legal Status:	Private
Date Became Current:	1998-09-03 00:00:00.
Date Ended Current:	Not reported
Owner/Operator Address:	3921 PACIFIC HWY E
Owner/Operator City,State,Zip:	TACOMA, WA 98424
Owner/Operator Telephone:	253-922-1321
Owner/Operator Telephone Ext:	Not reported
Owner/Operator Fax:	Not reported
Owner/Operator Email:	Not reported
Owner/Operator Indicator:	Operator
Owner/Operator Name:	PM TESTING LAB INC PACIFIC HWY
Legal Status:	Private
Date Became Current:	1998-09-03 00:00:00.
Date Ended Current:	Not reported
Owner/Operator Address:	3921 PACIFIC HWY E
Owner/Operator City,State,Zip:	TACOMA, WA 98424

PM TESTING LAB INC PACIFIC HWY (Continued) **1001234205**

Owner/Operator Telephone:	253-922-1321
Owner/Operator Telephone Ext:	Not reported
Owner/Operator Fax:	Not reported
Owner/Operator Email:	Not reported
Owner/Operator Indicator:	Owner
Owner/Operator Name:	PM TESTING LAB INC PACIFIC HWY
Legal Status:	Private
Date Became Current:	Not reported
Date Ended Current:	Not reported
Owner/Operator Address:	3921 PACIFIC HWY E
Owner/Operator City,State,Zip:	TACOMA, WA 98424
Owner/Operator Telephone:	253-922-1321
Owner/Operator Telephone Ext:	Not reported
Owner/Operator Fax:	Not reported
Owner/Operator Email:	Not reported
Owner/Operator Indicator:	Operator
Owner/Operator Name:	PM TESTING LAB INC PACIFIC HWY
Legal Status:	Private
Date Became Current:	1998-09-03 00:00:00.
Date Ended Current:	Not reported
Owner/Operator Address:	3921 PACIFIC HWY E
Owner/Operator City,State,Zip:	TACOMA, WA 98424
Owner/Operator Telephone:	253-922-1321
Owner/Operator Telephone Ext:	Not reported
Owner/Operator Fax:	Not reported
Owner/Operator Email:	Not reported

Historic Generators:

Receive Date:	2010-02-01 00:00:00.0
Handler Name:	PM TESTING LAB INC PACIFIC HWY
Federal Waste Generator Description:	Large Quantity Generator
State District Owner:	WA
Large Quantity Handler of Universal Waste:	No
Recognized Trader Importer:	No
Recognized Trader Exporter:	No
Spent Lead Acid Battery Importer:	No
Spent Lead Acid Battery Exporter:	No
Current Record:	No
Non Storage Recycler Activity:	Not reported
Electronic Manifest Broker:	Not reported
Receive Date:	2012-03-02 00:00:00.0
Handler Name:	PM TESTING LAB INC PACIFIC HWY
Federal Waste Generator Description:	Large Quantity Generator
State District Owner:	WA
Large Quantity Handler of Universal Waste:	No
Recognized Trader Importer:	No
Recognized Trader Exporter:	No
Spent Lead Acid Battery Importer:	No
Spent Lead Acid Battery Exporter:	No
Current Record:	No
Non Storage Recycler Activity:	Not reported
Electronic Manifest Broker:	Not reported
Receive Date:	2014-01-17 00:00:00.0

PM TESTING LAB INC PACIFIC HWY (Continued) **1001234205**

Handler Name:	PM TESTING LAB INC PACIFIC HWY
Federal Waste Generator Description:	Large Quantity Generator
State District Owner:	WA
Large Quantity Handler of Universal Waste:	No
Recognized Trader Importer:	No
Recognized Trader Exporter:	No
Spent Lead Acid Battery Importer:	No
Spent Lead Acid Battery Exporter:	No
Current Record:	No
Non Storage Recycler Activity:	Not reported
Electronic Manifest Broker:	Not reported

Receive Date:	2016-01-18 00:00:00.0
Handler Name:	PM TESTING LAB INC PACIFIC HWY
Federal Waste Generator Description:	Large Quantity Generator
State District Owner:	WA
Large Quantity Handler of Universal Waste:	No
Recognized Trader Importer:	No
Recognized Trader Exporter:	No
Spent Lead Acid Battery Importer:	No
Spent Lead Acid Battery Exporter:	No
Current Record:	No
Non Storage Recycler Activity:	Not reported
Electronic Manifest Broker:	Not reported

Receive Date:	2018-02-07 00:00:00.0
Handler Name:	PM TESTING LAB INC PACIFIC HWY
Federal Waste Generator Description:	Large Quantity Generator
State District Owner:	WA
Large Quantity Handler of Universal Waste:	Yes
Recognized Trader Importer:	No
Recognized Trader Exporter:	No
Spent Lead Acid Battery Importer:	No
Spent Lead Acid Battery Exporter:	No
Current Record:	No
Non Storage Recycler Activity:	No
Electronic Manifest Broker:	No

Receive Date:	2015-02-27 00:00:00.0
Handler Name:	PM TESTING LAB INC PACIFIC HWY
Federal Waste Generator Description:	Large Quantity Generator
State District Owner:	WA
Large Quantity Handler of Universal Waste:	No
Recognized Trader Importer:	No
Recognized Trader Exporter:	No
Spent Lead Acid Battery Importer:	No
Spent Lead Acid Battery Exporter:	No
Current Record:	No
Non Storage Recycler Activity:	Not reported
Electronic Manifest Broker:	Not reported

Receive Date:	1998-09-03 00:00:00.0
Handler Name:	PM TESTING LAB INC PACIFIC HWY
Federal Waste Generator Description:	Conditionally Exempt Small Quantity Generator
State District Owner:	WA
Large Quantity Handler of Universal Waste:	No
Recognized Trader Importer:	No

PM TESTING LAB INC PACIFIC HWY (Continued) **1001234205**

Recognized Trader Exporter:	No
Spent Lead Acid Battery Importer:	No
Spent Lead Acid Battery Exporter:	No
Current Record:	No
Non Storage Recycler Activity:	Not reported
Electronic Manifest Broker:	Not reported

Receive Date:	1999-01-12 00:00:00.0
Handler Name:	PM TESTING LAB INC PACIFIC HWY
Federal Waste Generator Description:	Not a generator, verified
State District Owner:	WA
Large Quantity Handler of Universal Waste:	No
Recognized Trader Importer:	No
Recognized Trader Exporter:	No
Spent Lead Acid Battery Importer:	No
Spent Lead Acid Battery Exporter:	No
Current Record:	No
Non Storage Recycler Activity:	Not reported
Electronic Manifest Broker:	Not reported

Receive Date:	2000-02-28 00:00:00.0
Handler Name:	PM TESTING LAB INC PACIFIC HWY
Federal Waste Generator Description:	Conditionally Exempt Small Quantity Generator
State District Owner:	WA
Large Quantity Handler of Universal Waste:	No
Recognized Trader Importer:	No
Recognized Trader Exporter:	No
Spent Lead Acid Battery Importer:	No
Spent Lead Acid Battery Exporter:	No
Current Record:	No
Non Storage Recycler Activity:	Not reported
Electronic Manifest Broker:	Not reported

Receive Date:	2001-03-09 00:00:00.0
Handler Name:	PM TESTING LAB INC PACIFIC HWY
Federal Waste Generator Description:	Conditionally Exempt Small Quantity Generator
State District Owner:	WA
Large Quantity Handler of Universal Waste:	No
Recognized Trader Importer:	No
Recognized Trader Exporter:	No
Spent Lead Acid Battery Importer:	No
Spent Lead Acid Battery Exporter:	No
Current Record:	No
Non Storage Recycler Activity:	Not reported
Electronic Manifest Broker:	Not reported

Receive Date:	2002-01-22 00:00:00.0
Handler Name:	PM TESTING LAB INC PACIFIC HWY
Federal Waste Generator Description:	Conditionally Exempt Small Quantity Generator
State District Owner:	WA
Large Quantity Handler of Universal Waste:	No
Recognized Trader Importer:	No
Recognized Trader Exporter:	No
Spent Lead Acid Battery Importer:	No
Spent Lead Acid Battery Exporter:	No
Current Record:	No
Non Storage Recycler Activity:	Not reported

PM TESTING LAB INC PACIFIC HWY (Continued) **1001234205**

Electronic Manifest Broker: Not reported

Receive Date: 2003-03-06 00:00:00.0
Handler Name: PM TESTING LAB INC PACIFIC HWY
Federal Waste Generator Description: Not a generator, verified
State District Owner: WA
Large Quantity Handler of Universal Waste: No
Recognized Trader Importer: No
Recognized Trader Exporter: No
Spent Lead Acid Battery Importer: No
Spent Lead Acid Battery Exporter: No
Current Record: No
Non Storage Recycler Activity: Not reported
Electronic Manifest Broker: Not reported

Receive Date: 2004-03-31 00:00:00.0
Handler Name: PM TESTING LAB INC PACIFIC HWY
Federal Waste Generator Description: Small Quantity Generator
State District Owner: WA
Large Quantity Handler of Universal Waste: No
Recognized Trader Importer: No
Recognized Trader Exporter: No
Spent Lead Acid Battery Importer: No
Spent Lead Acid Battery Exporter: No
Current Record: No
Non Storage Recycler Activity: Not reported
Electronic Manifest Broker: Not reported

Receive Date: 2006-03-22 00:00:00.0
Handler Name: PM TESTING LAB INC PACIFIC HWY
Federal Waste Generator Description: Large Quantity Generator
State District Owner: WA
Large Quantity Handler of Universal Waste: No
Recognized Trader Importer: No
Recognized Trader Exporter: No
Spent Lead Acid Battery Importer: No
Spent Lead Acid Battery Exporter: No
Current Record: No
Non Storage Recycler Activity: Not reported
Electronic Manifest Broker: Not reported

Receive Date: 2006-05-01 00:00:00.0
Handler Name: PM TESTING LAB INC PACIFIC HWY
Federal Waste Generator Description: Large Quantity Generator
State District Owner: WA
Large Quantity Handler of Universal Waste: No
Recognized Trader Importer: No
Recognized Trader Exporter: No
Spent Lead Acid Battery Importer: No
Spent Lead Acid Battery Exporter: No
Current Record: No
Non Storage Recycler Activity: Not reported
Electronic Manifest Broker: Not reported

Receive Date: 2007-04-20 00:00:00.0
Handler Name: PM TESTING LAB INC PACIFIC HWY
Federal Waste Generator Description: Large Quantity Generator

PM TESTING LAB INC PACIFIC HWY (Continued) **1001234205**

State District Owner:	WA
Large Quantity Handler of Universal Waste:	No
Recognized Trader Importer:	No
Recognized Trader Exporter:	No
Spent Lead Acid Battery Importer:	No
Spent Lead Acid Battery Exporter:	No
Current Record:	No
Non Storage Recycler Activity:	Not reported
Electronic Manifest Broker:	Not reported

Receive Date:	2008-02-28 00:00:00.0
Handler Name:	PM TESTING LAB INC PACIFIC HWY
Federal Waste Generator Description:	Large Quantity Generator
State District Owner:	WA
Large Quantity Handler of Universal Waste:	No
Recognized Trader Importer:	No
Recognized Trader Exporter:	No
Spent Lead Acid Battery Importer:	No
Spent Lead Acid Battery Exporter:	No
Current Record:	No
Non Storage Recycler Activity:	Not reported
Electronic Manifest Broker:	Not reported

Receive Date:	2009-02-24 00:00:00.0
Handler Name:	PM TESTING LAB INC PACIFIC HWY
Federal Waste Generator Description:	Large Quantity Generator
State District Owner:	WA
Large Quantity Handler of Universal Waste:	No
Recognized Trader Importer:	No
Recognized Trader Exporter:	No
Spent Lead Acid Battery Importer:	No
Spent Lead Acid Battery Exporter:	No
Current Record:	No
Non Storage Recycler Activity:	Not reported
Electronic Manifest Broker:	Not reported

Receive Date:	2009-03-02 00:00:00.0
Handler Name:	PM TESTING LAB INC PACIFIC HWY
Federal Waste Generator Description:	Large Quantity Generator
State District Owner:	WA
Large Quantity Handler of Universal Waste:	No
Recognized Trader Importer:	No
Recognized Trader Exporter:	No
Spent Lead Acid Battery Importer:	No
Spent Lead Acid Battery Exporter:	No
Current Record:	No
Non Storage Recycler Activity:	Not reported
Electronic Manifest Broker:	Not reported

Receive Date:	2009-07-22 00:00:00.0
Handler Name:	PM TESTING LAB INC PACIFIC HWY
Federal Waste Generator Description:	Large Quantity Generator
State District Owner:	WA
Large Quantity Handler of Universal Waste:	No
Recognized Trader Importer:	No
Recognized Trader Exporter:	No
Spent Lead Acid Battery Importer:	No

PM TESTING LAB INC PACIFIC HWY (Continued) **1001234205**

Spent Lead Acid Battery Exporter:	No
Current Record:	No
Non Storage Recycler Activity:	Not reported
Electronic Manifest Broker:	Not reported

Receive Date:	2010-02-01 00:00:00.0
Handler Name:	PM TESTING LAB INC PACIFIC HWY
Federal Waste Generator Description:	Large Quantity Generator
State District Owner:	WA
Large Quantity Handler of Universal Waste:	No
Recognized Trader Importer:	No
Recognized Trader Exporter:	No
Spent Lead Acid Battery Importer:	No
Spent Lead Acid Battery Exporter:	No
Current Record:	No
Non Storage Recycler Activity:	Not reported
Electronic Manifest Broker:	Not reported

Receive Date:	2011-02-28 00:00:00.0
Handler Name:	PM TESTING LAB INC PACIFIC HWY
Federal Waste Generator Description:	Large Quantity Generator
State District Owner:	WA
Large Quantity Handler of Universal Waste:	No
Recognized Trader Importer:	No
Recognized Trader Exporter:	No
Spent Lead Acid Battery Importer:	No
Spent Lead Acid Battery Exporter:	No
Current Record:	No
Non Storage Recycler Activity:	Not reported
Electronic Manifest Broker:	Not reported

Receive Date:	2012-03-02 00:00:00.0
Handler Name:	PM TESTING LAB INC PACIFIC HWY
Federal Waste Generator Description:	Large Quantity Generator
State District Owner:	WA
Large Quantity Handler of Universal Waste:	No
Recognized Trader Importer:	No
Recognized Trader Exporter:	No
Spent Lead Acid Battery Importer:	No
Spent Lead Acid Battery Exporter:	No
Current Record:	No
Non Storage Recycler Activity:	Not reported
Electronic Manifest Broker:	Not reported

Receive Date:	2013-02-25 00:00:00.0
Handler Name:	PM TESTING LAB INC PACIFIC HWY
Federal Waste Generator Description:	Large Quantity Generator
State District Owner:	WA
Large Quantity Handler of Universal Waste:	No
Recognized Trader Importer:	No
Recognized Trader Exporter:	No
Spent Lead Acid Battery Importer:	No
Spent Lead Acid Battery Exporter:	No
Current Record:	No
Non Storage Recycler Activity:	Not reported
Electronic Manifest Broker:	Not reported

PM TESTING LAB INC PACIFIC HWY (Continued) **1001234205**

Receive Date:	2013-03-01 00:00:00.0
Handler Name:	PM TESTING LAB INC PACIFIC HWY
Federal Waste Generator Description:	Large Quantity Generator
State District Owner:	WA
Large Quantity Handler of Universal Waste:	No
Recognized Trader Importer:	No
Recognized Trader Exporter:	No
Spent Lead Acid Battery Importer:	No
Spent Lead Acid Battery Exporter:	No
Current Record:	No
Non Storage Recycler Activity:	Not reported
Electronic Manifest Broker:	Not reported

Receive Date:	2014-01-17 00:00:00.0
Handler Name:	PM TESTING LAB INC PACIFIC HWY
Federal Waste Generator Description:	Large Quantity Generator
State District Owner:	WA
Large Quantity Handler of Universal Waste:	No
Recognized Trader Importer:	No
Recognized Trader Exporter:	No
Spent Lead Acid Battery Importer:	No
Spent Lead Acid Battery Exporter:	No
Current Record:	No
Non Storage Recycler Activity:	Not reported
Electronic Manifest Broker:	Not reported

Receive Date:	2015-02-27 00:00:00.0
Handler Name:	PM TESTING LAB INC PACIFIC HWY
Federal Waste Generator Description:	Large Quantity Generator
State District Owner:	WA
Large Quantity Handler of Universal Waste:	No
Recognized Trader Importer:	No
Recognized Trader Exporter:	No
Spent Lead Acid Battery Importer:	No
Spent Lead Acid Battery Exporter:	No
Current Record:	No
Non Storage Recycler Activity:	Not reported
Electronic Manifest Broker:	Not reported

Receive Date:	2016-01-18 00:00:00.0
Handler Name:	PM TESTING LAB INC PACIFIC HWY
Federal Waste Generator Description:	Large Quantity Generator
State District Owner:	WA
Large Quantity Handler of Universal Waste:	No
Recognized Trader Importer:	No
Recognized Trader Exporter:	No
Spent Lead Acid Battery Importer:	No
Spent Lead Acid Battery Exporter:	No
Current Record:	No
Non Storage Recycler Activity:	Not reported
Electronic Manifest Broker:	Not reported

Receive Date:	2017-02-23 00:00:00.0
Handler Name:	PM TESTING LAB INC PACIFIC HWY
Federal Waste Generator Description:	Large Quantity Generator
State District Owner:	WA
Large Quantity Handler of Universal Waste:	No

PM TESTING LAB INC PACIFIC HWY (Continued) **1001234205**

Recognized Trader Importer:	No
Recognized Trader Exporter:	No
Spent Lead Acid Battery Importer:	No
Spent Lead Acid Battery Exporter:	No
Current Record:	No
Non Storage Recycler Activity:	Not reported
Electronic Manifest Broker:	Not reported

Receive Date:	2018-02-07 00:00:00.0
Handler Name:	PM TESTING LAB INC PACIFIC HWY
Federal Waste Generator Description:	Large Quantity Generator
State District Owner:	WA
Large Quantity Handler of Universal Waste:	No
Recognized Trader Importer:	No
Recognized Trader Exporter:	No
Spent Lead Acid Battery Importer:	No
Spent Lead Acid Battery Exporter:	No
Current Record:	No
Non Storage Recycler Activity:	Not reported
Electronic Manifest Broker:	Not reported

Receive Date:	2019-03-04 00:00:00.0
Handler Name:	PM TESTING LAB INC PACIFIC HWY
Federal Waste Generator Description:	Large Quantity Generator
State District Owner:	WA
Large Quantity Handler of Universal Waste:	No
Recognized Trader Importer:	No
Recognized Trader Exporter:	No
Spent Lead Acid Battery Importer:	No
Spent Lead Acid Battery Exporter:	No
Current Record:	Yes
Non Storage Recycler Activity:	Not reported
Electronic Manifest Broker:	Not reported

Receive Date:	2003-12-31 00:00:00.0
Handler Name:	PM TESTING LAB INC PACIFIC HWY
Federal Waste Generator Description:	Small Quantity Generator
State District Owner:	WA
Large Quantity Handler of Universal Waste:	No
Recognized Trader Importer:	No
Recognized Trader Exporter:	No
Spent Lead Acid Battery Importer:	No
Spent Lead Acid Battery Exporter:	No
Current Record:	No
Non Storage Recycler Activity:	Not reported
Electronic Manifest Broker:	Not reported

Receive Date:	2005-12-31 00:00:00.0
Handler Name:	PM TESTING LAB INC PACIFIC HWY
Federal Waste Generator Description:	Large Quantity Generator
State District Owner:	WA
Large Quantity Handler of Universal Waste:	No
Recognized Trader Importer:	No
Recognized Trader Exporter:	No
Spent Lead Acid Battery Importer:	No
Spent Lead Acid Battery Exporter:	No
Current Record:	No

PM TESTING LAB INC PACIFIC HWY (Continued) **1001234205**

Non Storage Recycler Activity: Not reported
Electronic Manifest Broker: Not reported

Receive Date: 2007-12-31 00:00:00.0
Handler Name: PM TESTING LAB INC PACIFIC HWY
Federal Waste Generator Description: Large Quantity Generator
State District Owner: WA
Large Quantity Handler of Universal Waste: No
Recognized Trader Importer: No
Recognized Trader Exporter: No
Spent Lead Acid Battery Importer: No
Spent Lead Acid Battery Exporter: No
Current Record: No
Non Storage Recycler Activity: Not reported
Electronic Manifest Broker: Not reported

List of NAICS Codes and Descriptions:
NAICS Code: 332813
NAICS Description: ELECTROPLATING, PLATING, POLISHING, ANODIZING, AND COLORING

NAICS Code: 54199
NAICS Description: ALL OTHER PROFESSIONAL, SCIENTIFIC, AND TECHNICAL SERVICES

NAICS Code: 541990
NAICS Description: ALL OTHER PROFESSIONAL, SCIENTIFIC, AND TECHNICAL SERVICES

Facility Has Received Notices of Violation:
Found Violation: Yes
Agency Which Determined Violation: State
Violation Short Description: Generators - General
Date Violation was Determined: 2006-01-19 00:00:00.0
Actual Return to Compliance Date: 2006-01-27 00:00:00.0
Return to Compliance Qualifier: Documented
Violation Responsible Agency: State
Scheduled Compliance Date: Not reported
Enforcement Identifier: 002
Date of Enforcement Action: 2006-06-05 00:00:00.0
Enforcement Responsible Agency: State
Enforcement Docket Number: PENALTY NO 3356
Enforcement Attorney: Not reported
Corrective Action Component: No
Appeal Initiated Date: Not reported
Appeal Resolution Date: Not reported
Disposition Status Date: Not reported
Disposition Status: Not reported
Disposition Status Description: Not reported
Consent/Final Order Sequence Number:Not reported
Consent/Final Order Respondent Name: Not reported
Consent/Final Order Lead Agency: Not reported
Enforcement Type: Not reported
Enforcement Responsible Person: WADJR
Enforcement Responsible Sub-Organization: SW
SEP Sequence Number: 1
SEP Expenditure Amount: 28000
SEP Scheduled Completion Date: Not reported
SEP Actual Date: 2007-12-31 00:00:00.0

PM TESTING LAB INC PACIFIC HWY (Continued) **1001234205**

SEP Defaulted Date:	Not reported
SEP Type:	PPR
SEP Type Description:	Pollution Prevention and Reduction
Proposed Amount:	103000
Final Monetary Amount:	63000
Paid Amount:	131000
Final Count:	1
Final Amount:	97000
Found Violation:	Yes
Agency Which Determined Violation:	State
Violation Short Description:	Generators - General
Date Violation was Determined:	2006-01-19 00:00:00.0
Actual Return to Compliance Date:	2006-02-17 00:00:00.0
Return to Compliance Qualifier:	Documented
Violation Responsible Agency:	State
Scheduled Compliance Date:	2006-03-27 00:00:00.0
Enforcement Identifier:	001
Date of Enforcement Action:	2006-02-27 00:00:00.0
Enforcement Responsible Agency:	State
Enforcement Docket Number:	ORDER NO 3131
Enforcement Attorney:	Not reported
Corrective Action Component:	No
Appeal Initiated Date:	Not reported
Appeal Resolution Date:	Not reported
Disposition Status Date:	Not reported
Disposition Status:	Not reported
Disposition Status Description:	Not reported
Consent/Final Order Sequence Number:	Not reported
Consent/Final Order Respondent Name:	Not reported
Consent/Final Order Lead Agency:	Not reported
Enforcement Type:	FINAL 3008(A) COMPLIANCE ORDER
Enforcement Responsible Person:	WAKBS
Enforcement Responsible Sub-Organization:	SW
SEP Sequence Number:	Not reported
SEP Expenditure Amount:	Not reported
SEP Scheduled Completion Date:	Not reported
SEP Actual Date:	Not reported
SEP Defaulted Date:	Not reported
SEP Type:	Not reported
SEP Type Description:	Not reported
Proposed Amount:	Not reported
Final Monetary Amount:	Not reported
Paid Amount:	Not reported
Final Count:	Not reported
Final Amount:	Not reported
Found Violation:	Yes
Agency Which Determined Violation:	State
Violation Short Description:	Generators - General
Date Violation was Determined:	2006-01-19 00:00:00.0
Actual Return to Compliance Date:	2006-01-27 00:00:00.0
Return to Compliance Qualifier:	Documented
Violation Responsible Agency:	State
Scheduled Compliance Date:	Not reported
Enforcement Identifier:	001
Date of Enforcement Action:	2006-02-27 00:00:00.0

PM TESTING LAB INC PACIFIC HWY (Continued) **1001234205**

Enforcement Responsible Agency:	State
Enforcement Docket Number:	ORDER NO 3131
Enforcement Attorney:	Not reported
Corrective Action Component:	No
Appeal Initiated Date:	Not reported
Appeal Resolution Date:	Not reported
Disposition Status Date:	Not reported
Disposition Status:	Not reported
Disposition Status Description:	Not reported
Consent/Final Order Sequence Number:	Not reported
Consent/Final Order Respondent Name:	Not reported
Consent/Final Order Lead Agency:	Not reported
Enforcement Type:	FINAL 3008(A) COMPLIANCE ORDER
Enforcement Responsible Person:	WAKBS
Enforcement Responsible Sub-Organization:	SW
SEP Sequence Number:	Not reported
SEP Expenditure Amount:	Not reported
SEP Scheduled Completion Date:	Not reported
SEP Actual Date:	Not reported
SEP Defaulted Date:	Not reported
SEP Type:	Not reported
SEP Type Description:	Not reported
Proposed Amount:	Not reported
Final Monetary Amount:	Not reported
Paid Amount:	Not reported
Final Count:	Not reported
Final Amount:	Not reported

Found Violation:	Yes
Agency Which Determined Violation:	State
Violation Short Description:	Generators - General
Date Violation was Determined:	2006-01-19 00:00:00.0
Actual Return to Compliance Date:	2006-04-03 00:00:00.0
Return to Compliance Qualifier:	Documented
Violation Responsible Agency:	State
Scheduled Compliance Date:	2006-03-27 00:00:00.0
Enforcement Identifier:	001
Date of Enforcement Action:	2006-02-27 00:00:00.0
Enforcement Responsible Agency:	State
Enforcement Docket Number:	ORDER NO 3131
Enforcement Attorney:	Not reported
Corrective Action Component:	No
Appeal Initiated Date:	Not reported
Appeal Resolution Date:	Not reported
Disposition Status Date:	Not reported
Disposition Status:	Not reported
Disposition Status Description:	Not reported
Consent/Final Order Sequence Number:	Not reported
Consent/Final Order Respondent Name:	Not reported
Consent/Final Order Lead Agency:	Not reported
Enforcement Type:	FINAL 3008(A) COMPLIANCE ORDER
Enforcement Responsible Person:	WAKBS
Enforcement Responsible Sub-Organization:	SW
SEP Sequence Number:	Not reported
SEP Expenditure Amount:	Not reported
SEP Scheduled Completion Date:	Not reported
SEP Actual Date:	Not reported

PM TESTING LAB INC PACIFIC HWY (Continued) **1001234205**

SEP Defaulted Date: Not reported
SEP Type: Not reported
SEP Type Description: Not reported
Proposed Amount: Not reported
Final Monetary Amount: Not reported
Paid Amount: Not reported
Final Count: Not reported
Final Amount: Not reported

Found Violation: Yes
Agency Which Determined Violation: State
Violation Short Description: Generators - General
Date Violation was Determined: 2006-01-19 00:00:00.0
Actual Return to Compliance Date: 2006-03-27 00:00:00.0
Return to Compliance Qualifier: Observed
Violation Responsible Agency: State
Scheduled Compliance Date: 2006-03-27 00:00:00.0
Enforcement Identifier: 001
Date of Enforcement Action: 2006-02-27 00:00:00.0
Enforcement Responsible Agency: State
Enforcement Docket Number: ORDER NO 3131
Enforcement Attorney: Not reported
Corrective Action Component: No
Appeal Initiated Date: Not reported
Appeal Resolution Date: Not reported
Disposition Status Date: Not reported
Disposition Status: Not reported
Disposition Status Description: Not reported
Consent/Final Order Sequence Number: Not reported
Consent/Final Order Respondent Name: Not reported
Consent/Final Order Lead Agency: Not reported
Enforcement Type: FINAL 3008(A) COMPLIANCE ORDER
Enforcement Responsible Person: WAKBS
Enforcement Responsible Sub-Organization: SW
SEP Sequence Number: Not reported
SEP Expenditure Amount: Not reported
SEP Scheduled Completion Date: Not reported
SEP Actual Date: Not reported
SEP Defaulted Date: Not reported
SEP Type: Not reported
SEP Type Description: Not reported
Proposed Amount: Not reported
Final Monetary Amount: Not reported
Paid Amount: Not reported
Final Count: Not reported
Final Amount: Not reported

Found Violation: Yes
Agency Which Determined Violation: State
Violation Short Description: Generators - General
Date Violation was Determined: 2006-01-19 00:00:00.0
Actual Return to Compliance Date: 2006-02-17 00:00:00.0
Return to Compliance Qualifier: Documented
Violation Responsible Agency: State
Scheduled Compliance Date: Not reported
Enforcement Identifier: 001
Date of Enforcement Action: 2006-01-23 00:00:00.0

PM TESTING LAB INC PACIFIC HWY (Continued) **1001234205**

Enforcement Responsible Agency:	State
Enforcement Docket Number:	Not reported
Enforcement Attorney:	Not reported
Corrective Action Component:	No
Appeal Initiated Date:	Not reported
Appeal Resolution Date:	Not reported
Disposition Status Date:	Not reported
Disposition Status:	Not reported
Disposition Status Description:	Not reported
Consent/Final Order Sequence Number:	Not reported
Consent/Final Order Respondent Name:	Not reported
Consent/Final Order Lead Agency:	Not reported
Enforcement Type:	WRITTEN INFORMAL
Enforcement Responsible Person:	WALLM
Enforcement Responsible Sub-Organization:	SW
SEP Sequence Number:	Not reported
SEP Expenditure Amount:	Not reported
SEP Scheduled Completion Date:	Not reported
SEP Actual Date:	Not reported
SEP Defaulted Date:	Not reported
SEP Type:	Not reported
SEP Type Description:	Not reported
Proposed Amount:	Not reported
Final Monetary Amount:	Not reported
Paid Amount:	Not reported
Final Count:	Not reported
Final Amount:	Not reported

Found Violation:	Yes
Agency Which Determined Violation:	State
Violation Short Description:	Generators - General
Date Violation was Determined:	2006-01-19 00:00:00.0
Actual Return to Compliance Date:	2006-05-12 00:00:00.0
Return to Compliance Qualifier:	Documented
Violation Responsible Agency:	State
Scheduled Compliance Date:	2006-05-04 00:00:00.0
Enforcement Identifier:	001
Date of Enforcement Action:	2006-02-27 00:00:00.0
Enforcement Responsible Agency:	State
Enforcement Docket Number:	ORDER NO 3131
Enforcement Attorney:	Not reported
Corrective Action Component:	No
Appeal Initiated Date:	Not reported
Appeal Resolution Date:	Not reported
Disposition Status Date:	Not reported
Disposition Status:	Not reported
Disposition Status Description:	Not reported
Consent/Final Order Sequence Number:	Not reported
Consent/Final Order Respondent Name:	Not reported
Consent/Final Order Lead Agency:	Not reported
Enforcement Type:	FINAL 3008(A) COMPLIANCE ORDER
Enforcement Responsible Person:	WAKBS
Enforcement Responsible Sub-Organization:	SW
SEP Sequence Number:	Not reported
SEP Expenditure Amount:	Not reported
SEP Scheduled Completion Date:	Not reported
SEP Actual Date:	Not reported

PM TESTING LAB INC PACIFIC HWY (Continued) **1001234205**

SEP Defaulted Date: Not reported
SEP Type: Not reported
SEP Type Description: Not reported
Proposed Amount: Not reported
Final Monetary Amount: Not reported
Paid Amount: Not reported
Final Count: Not reported
Final Amount: Not reported

Found Violation: Yes
Agency Which Determined Violation: State
Violation Short Description: Generators - General
Date Violation was Determined: 2006-01-19 00:00:00.0
Actual Return to Compliance Date: 2006-06-29 00:00:00.0
Return to Compliance Qualifier: Documented
Violation Responsible Agency: State
Scheduled Compliance Date: 2006-06-04 00:00:00.0
Enforcement Identifier: 001
Date of Enforcement Action: 2006-02-27 00:00:00.0
Enforcement Responsible Agency: State
Enforcement Docket Number: ORDER NO 3131
Enforcement Attorney: Not reported
Corrective Action Component: No
Appeal Initiated Date: Not reported
Appeal Resolution Date: Not reported
Disposition Status Date: Not reported
Disposition Status: Not reported
Disposition Status Description: Not reported
Consent/Final Order Sequence Number: Not reported
Consent/Final Order Respondent Name: Not reported
Consent/Final Order Lead Agency: Not reported
Enforcement Type: FINAL 3008(A) COMPLIANCE ORDER
Enforcement Responsible Person: WAKBS
Enforcement Responsible Sub-Organization: SW
SEP Sequence Number: Not reported
SEP Expenditure Amount: Not reported
SEP Scheduled Completion Date: Not reported
SEP Actual Date: Not reported
SEP Defaulted Date: Not reported
SEP Type: Not reported
SEP Type Description: Not reported
Proposed Amount: Not reported
Final Monetary Amount: Not reported
Paid Amount: Not reported
Final Count: Not reported
Final Amount: Not reported

Found Violation: Yes
Agency Which Determined Violation: State
Violation Short Description: Generators - General
Date Violation was Determined: 2006-01-19 00:00:00.0
Actual Return to Compliance Date: 2007-03-21 00:00:00.0
Return to Compliance Qualifier: Documented
Violation Responsible Agency: State
Scheduled Compliance Date: 2006-06-30 00:00:00.0
Enforcement Identifier: 002
Date of Enforcement Action: 2006-06-05 00:00:00.0

PM TESTING LAB INC PACIFIC HWY (Continued) **1001234205**

Enforcement Responsible Agency: State
Enforcement Docket Number: PENALTY NO 3356
Enforcement Attorney: Not reported
Corrective Action Component: No
Appeal Initiated Date: Not reported
Appeal Resolution Date: Not reported
Disposition Status Date: Not reported
Disposition Status: Not reported
Disposition Status Description: Not reported
Consent/Final Order Sequence Number:Not reported
Consent/Final Order Respondent Name: Not reported
Consent/Final Order Lead Agency: Not reported
Enforcement Type: Not reported
Enforcement Responsible Person: WADJR
Enforcement Responsible Sub-Organization: SW
SEP Sequence Number: 1
SEP Expenditure Amount: 28000
SEP Scheduled Completion Date: Not reported
SEP Actual Date: 2007-12-31 00:00:00.0
SEP Defaulted Date: Not reported
SEP Type: PPR
SEP Type Description: Pollution Prevention and Reduction
Proposed Amount: 103000
Final Monetary Amount: 63000
Paid Amount: 131000
Final Count: 1
Final Amount: 97000

Found Violation: Yes
Agency Which Determined Violation: State
Violation Short Description: Generators - General
Date Violation was Determined: 2006-01-19 00:00:00.0
Actual Return to Compliance Date: 2006-05-12 00:00:00.0
Return to Compliance Qualifier: Documented
Violation Responsible Agency: State
Scheduled Compliance Date: Not reported
Enforcement Identifier: 002
Date of Enforcement Action: 2006-06-05 00:00:00.0
Enforcement Responsible Agency: State
Enforcement Docket Number: PENALTY NO 3356
Enforcement Attorney: Not reported
Corrective Action Component: No
Appeal Initiated Date: Not reported
Appeal Resolution Date: Not reported
Disposition Status Date: Not reported
Disposition Status: Not reported
Disposition Status Description: Not reported
Consent/Final Order Sequence Number:Not reported
Consent/Final Order Respondent Name: Not reported
Consent/Final Order Lead Agency: Not reported
Enforcement Type: Not reported
Enforcement Responsible Person: WADJR
Enforcement Responsible Sub-Organization: SW
SEP Sequence Number: 2
SEP Expenditure Amount: 6000
SEP Scheduled Completion Date: Not reported
SEP Actual Date: 2007-12-31 00:00:00.0

PM TESTING LAB INC PACIFIC HWY (Continued) **1001234205**

SEP Defaulted Date:	Not reported
SEP Type:	PPR
SEP Type Description:	Pollution Prevention and Reduction
Proposed Amount:	103000
Final Monetary Amount:	63000
Paid Amount:	131000
Final Count:	1
Final Amount:	97000
Found Violation:	Yes
Agency Which Determined Violation:	State
Violation Short Description:	Generators - General
Date Violation was Determined:	2006-01-19 00:00:00.0
Actual Return to Compliance Date:	2006-04-03 00:00:00.0
Return to Compliance Qualifier:	Documented
Violation Responsible Agency:	State
Scheduled Compliance Date:	Not reported
Enforcement Identifier:	002
Date of Enforcement Action:	2006-06-05 00:00:00.0
Enforcement Responsible Agency:	State
Enforcement Docket Number:	PENALTY NO 3356
Enforcement Attorney:	Not reported
Corrective Action Component:	No
Appeal Initiated Date:	Not reported
Appeal Resolution Date:	Not reported
Disposition Status Date:	Not reported
Disposition Status:	Not reported
Disposition Status Description:	Not reported
Consent/Final Order Sequence Number:	Not reported
Consent/Final Order Respondent Name:	Not reported
Consent/Final Order Lead Agency:	Not reported
Enforcement Type:	Not reported
Enforcement Responsible Person:	WADJR
Enforcement Responsible Sub-Organization:	SW
SEP Sequence Number: 2	
SEP Expenditure Amount:	6000
SEP Scheduled Completion Date:	Not reported
SEP Actual Date:	2007-12-31 00:00:00.0
SEP Defaulted Date:	Not reported
SEP Type:	PPR
SEP Type Description:	Pollution Prevention and Reduction
Proposed Amount:	103000
Final Monetary Amount:	63000
Paid Amount:	131000
Final Count:	1
Final Amount:	97000
Found Violation:	Yes
Agency Which Determined Violation:	State
Violation Short Description:	Generators - General
Date Violation was Determined:	2006-01-19 00:00:00.0
Actual Return to Compliance Date:	2006-04-03 00:00:00.0
Return to Compliance Qualifier:	Documented
Violation Responsible Agency:	State
Scheduled Compliance Date:	2006-03-27 00:00:00.0
Enforcement Identifier:	001
Date of Enforcement Action:	2006-02-27 00:00:00.0

PM TESTING LAB INC PACIFIC HWY (Continued) **1001234205**

Enforcement Responsible Agency:	State
Enforcement Docket Number:	ORDER NO 3131
Enforcement Attorney:	Not reported
Corrective Action Component:	No
Appeal Initiated Date:	Not reported
Appeal Resolution Date:	Not reported
Disposition Status Date:	Not reported
Disposition Status:	Not reported
Disposition Status Description:	Not reported
Consent/Final Order Sequence Number:	Not reported
Consent/Final Order Respondent Name:	Not reported
Consent/Final Order Lead Agency:	Not reported
Enforcement Type:	FINAL 3008(A) COMPLIANCE ORDER
Enforcement Responsible Person:	WAKBS
Enforcement Responsible Sub-Organization:	SW
SEP Sequence Number:	Not reported
SEP Expenditure Amount:	Not reported
SEP Scheduled Completion Date:	Not reported
SEP Actual Date:	Not reported
SEP Defaulted Date:	Not reported
SEP Type:	Not reported
SEP Type Description:	Not reported
Proposed Amount:	Not reported
Final Monetary Amount:	Not reported
Paid Amount:	Not reported
Final Count:	Not reported
Final Amount:	Not reported

Found Violation:	Yes
Agency Which Determined Violation:	State
Violation Short Description:	Generators - General
Date Violation was Determined:	2006-01-19 00:00:00.0
Actual Return to Compliance Date:	2006-05-12 00:00:00.0
Return to Compliance Qualifier:	Documented
Violation Responsible Agency:	State
Scheduled Compliance Date:	2006-05-04 00:00:00.0
Enforcement Identifier:	001
Date of Enforcement Action:	2006-02-27 00:00:00.0
Enforcement Responsible Agency:	State
Enforcement Docket Number:	ORDER NO 3131
Enforcement Attorney:	Not reported
Corrective Action Component:	No
Appeal Initiated Date:	Not reported
Appeal Resolution Date:	Not reported
Disposition Status Date:	Not reported
Disposition Status:	Not reported
Disposition Status Description:	Not reported
Consent/Final Order Sequence Number:	Not reported
Consent/Final Order Respondent Name:	Not reported
Consent/Final Order Lead Agency:	Not reported
Enforcement Type:	FINAL 3008(A) COMPLIANCE ORDER
Enforcement Responsible Person:	WAKBS
Enforcement Responsible Sub-Organization:	SW
SEP Sequence Number:	Not reported
SEP Expenditure Amount:	Not reported
SEP Scheduled Completion Date:	Not reported
SEP Actual Date:	Not reported

PM TESTING LAB INC PACIFIC HWY (Continued) **1001234205**

SEP Defaulted Date:	Not reported
SEP Type:	Not reported
SEP Type Description:	Not reported
Proposed Amount:	Not reported
Final Monetary Amount:	Not reported
Paid Amount:	Not reported
Final Count:	Not reported
Final Amount:	Not reported
Found Violation:	Yes
Agency Which Determined Violation:	State
Violation Short Description:	Generators - General
Date Violation was Determined:	2006-01-19 00:00:00.0
Actual Return to Compliance Date:	2006-06-29 00:00:00.0
Return to Compliance Qualifier:	Documented
Violation Responsible Agency:	State
Scheduled Compliance Date:	Not reported
Enforcement Identifier:	002
Date of Enforcement Action:	2006-06-05 00:00:00.0
Enforcement Responsible Agency:	State
Enforcement Docket Number:	PENALTY NO 3356
Enforcement Attorney:	Not reported
Corrective Action Component:	No
Appeal Initiated Date:	Not reported
Appeal Resolution Date:	Not reported
Disposition Status Date:	Not reported
Disposition Status:	Not reported
Disposition Status Description:	Not reported
Consent/Final Order Sequence Number:	Not reported
Consent/Final Order Respondent Name:	Not reported
Consent/Final Order Lead Agency:	Not reported
Enforcement Type:	Not reported
Enforcement Responsible Person:	WADJR
Enforcement Responsible Sub-Organization:	SW
SEP Sequence Number: 2	
SEP Expenditure Amount:	6000
SEP Scheduled Completion Date:	Not reported
SEP Actual Date:	2007-12-31 00:00:00.0
SEP Defaulted Date:	Not reported
SEP Type:	PPR
SEP Type Description:	Pollution Prevention and Reduction
Proposed Amount:	103000
Final Monetary Amount:	63000
Paid Amount:	131000
Final Count:	1
Final Amount:	97000
Found Violation:	Yes
Agency Which Determined Violation:	State
Violation Short Description:	Generators - General
Date Violation was Determined:	2006-01-19 00:00:00.0
Actual Return to Compliance Date:	2006-04-03 00:00:00.0
Return to Compliance Qualifier:	Documented
Violation Responsible Agency:	State
Scheduled Compliance Date:	Not reported
Enforcement Identifier:	001
Date of Enforcement Action:	2006-01-23 00:00:00.0

PM TESTING LAB INC PACIFIC HWY (Continued) **1001234205**

Enforcement Responsible Agency:	State
Enforcement Docket Number:	Not reported
Enforcement Attorney:	Not reported
Corrective Action Component:	No
Appeal Initiated Date:	Not reported
Appeal Resolution Date:	Not reported
Disposition Status Date:	Not reported
Disposition Status:	Not reported
Disposition Status Description:	Not reported
Consent/Final Order Sequence Number:	Not reported
Consent/Final Order Respondent Name:	Not reported
Consent/Final Order Lead Agency:	Not reported
Enforcement Type:	WRITTEN INFORMAL
Enforcement Responsible Person:	WALLM
Enforcement Responsible Sub-Organization:	SW
SEP Sequence Number:	Not reported
SEP Expenditure Amount:	Not reported
SEP Scheduled Completion Date:	Not reported
SEP Actual Date:	Not reported
SEP Defaulted Date:	Not reported
SEP Type:	Not reported
SEP Type Description:	Not reported
Proposed Amount:	Not reported
Final Monetary Amount:	Not reported
Paid Amount:	Not reported
Final Count:	Not reported
Final Amount:	Not reported

Found Violation:	Yes
Agency Which Determined Violation:	State
Violation Short Description:	Generators - General
Date Violation was Determined:	2006-01-19 00:00:00.0
Actual Return to Compliance Date:	2006-03-27 00:00:00.0
Return to Compliance Qualifier:	Observed
Violation Responsible Agency:	State
Scheduled Compliance Date:	2006-03-27 00:00:00.0
Enforcement Identifier:	001
Date of Enforcement Action:	2006-02-27 00:00:00.0
Enforcement Responsible Agency:	State
Enforcement Docket Number:	ORDER NO 3131
Enforcement Attorney:	Not reported
Corrective Action Component:	No
Appeal Initiated Date:	Not reported
Appeal Resolution Date:	Not reported
Disposition Status Date:	Not reported
Disposition Status:	Not reported
Disposition Status Description:	Not reported
Consent/Final Order Sequence Number:	Not reported
Consent/Final Order Respondent Name:	Not reported
Consent/Final Order Lead Agency:	Not reported
Enforcement Type:	FINAL 3008(A) COMPLIANCE ORDER
Enforcement Responsible Person:	WAKBS
Enforcement Responsible Sub-Organization:	SW
SEP Sequence Number:	Not reported
SEP Expenditure Amount:	Not reported
SEP Scheduled Completion Date:	Not reported
SEP Actual Date:	Not reported

PM TESTING LAB INC PACIFIC HWY (Continued) **1001234205**

SEP Defaulted Date:	Not reported
SEP Type:	Not reported
SEP Type Description:	Not reported
Proposed Amount:	Not reported
Final Monetary Amount:	Not reported
Paid Amount:	Not reported
Final Count:	Not reported
Final Amount:	Not reported
Found Violation:	Yes
Agency Which Determined Violation:	State
Violation Short Description:	Generators - General
Date Violation was Determined:	2006-01-19 00:00:00.0
Actual Return to Compliance Date:	2007-03-21 00:00:00.0
Return to Compliance Qualifier:	Documented
Violation Responsible Agency:	State
Scheduled Compliance Date:	2006-06-30 00:00:00.0
Enforcement Identifier:	002
Date of Enforcement Action:	2006-06-05 00:00:00.0
Enforcement Responsible Agency:	State
Enforcement Docket Number:	PENALTY NO 3356
Enforcement Attorney:	Not reported
Corrective Action Component:	No
Appeal Initiated Date:	Not reported
Appeal Resolution Date:	Not reported
Disposition Status Date:	Not reported
Disposition Status:	Not reported
Disposition Status Description:	Not reported
Consent/Final Order Sequence Number:	Not reported
Consent/Final Order Respondent Name:	Not reported
Consent/Final Order Lead Agency:	Not reported
Enforcement Type:	Not reported
Enforcement Responsible Person:	WADJR
Enforcement Responsible Sub-Organization:	SW
SEP Sequence Number: 1	
SEP Expenditure Amount:	28000
SEP Scheduled Completion Date:	Not reported
SEP Actual Date:	2007-12-31 00:00:00.0
SEP Defaulted Date:	Not reported
SEP Type:	PPR
SEP Type Description:	Pollution Prevention and Reduction
Proposed Amount:	103000
Final Monetary Amount:	63000
Paid Amount:	131000
Final Count:	1
Final Amount:	97000
Found Violation:	Yes
Agency Which Determined Violation:	State
Violation Short Description:	Generators - General
Date Violation was Determined:	2006-01-19 00:00:00.0
Actual Return to Compliance Date:	2006-06-29 00:00:00.0
Return to Compliance Qualifier:	Observed
Violation Responsible Agency:	State
Scheduled Compliance Date:	2006-05-04 00:00:00.0
Enforcement Identifier:	001
Date of Enforcement Action:	2006-02-27 00:00:00.0

PM TESTING LAB INC PACIFIC HWY (Continued) **1001234205**

Enforcement Responsible Agency:	State
Enforcement Docket Number:	ORDER NO 3131
Enforcement Attorney:	Not reported
Corrective Action Component:	No
Appeal Initiated Date:	Not reported
Appeal Resolution Date:	Not reported
Disposition Status Date:	Not reported
Disposition Status:	Not reported
Disposition Status Description:	Not reported
Consent/Final Order Sequence Number:	Not reported
Consent/Final Order Respondent Name:	Not reported
Consent/Final Order Lead Agency:	Not reported
Enforcement Type:	FINAL 3008(A) COMPLIANCE ORDER
Enforcement Responsible Person:	WAKBS
Enforcement Responsible Sub-Organization:	SW
SEP Sequence Number:	Not reported
SEP Expenditure Amount:	Not reported
SEP Scheduled Completion Date:	Not reported
SEP Actual Date:	Not reported
SEP Defaulted Date:	Not reported
SEP Type:	Not reported
SEP Type Description:	Not reported
Proposed Amount:	Not reported
Final Monetary Amount:	Not reported
Paid Amount:	Not reported
Final Count:	Not reported
Final Amount:	Not reported

Found Violation:	Yes
Agency Which Determined Violation:	State
Violation Short Description:	Generators - General
Date Violation was Determined:	2006-01-19 00:00:00.0
Actual Return to Compliance Date:	2006-01-27 00:00:00.0
Return to Compliance Qualifier:	Documented
Violation Responsible Agency:	State
Scheduled Compliance Date:	Not reported
Enforcement Identifier:	001
Date of Enforcement Action:	2006-01-23 00:00:00.0
Enforcement Responsible Agency:	State
Enforcement Docket Number:	Not reported
Enforcement Attorney:	Not reported
Corrective Action Component:	No
Appeal Initiated Date:	Not reported
Appeal Resolution Date:	Not reported
Disposition Status Date:	Not reported
Disposition Status:	Not reported
Disposition Status Description:	Not reported
Consent/Final Order Sequence Number:	Not reported
Consent/Final Order Respondent Name:	Not reported
Consent/Final Order Lead Agency:	Not reported
Enforcement Type:	WRITTEN INFORMAL
Enforcement Responsible Person:	WALLM
Enforcement Responsible Sub-Organization:	SW
SEP Sequence Number:	Not reported
SEP Expenditure Amount:	Not reported
SEP Scheduled Completion Date:	Not reported
SEP Actual Date:	Not reported

PM TESTING LAB INC PACIFIC HWY (Continued) **1001234205**

SEP Defaulted Date:	Not reported
SEP Type:	Not reported
SEP Type Description:	Not reported
Proposed Amount:	Not reported
Final Monetary Amount:	Not reported
Paid Amount:	Not reported
Final Count:	Not reported
Final Amount:	Not reported
Found Violation:	Yes
Agency Which Determined Violation:	State
Violation Short Description:	Universal Waste - Small Quantity Handlers
Date Violation was Determined:	2019-04-24 00:00:00.0
Actual Return to Compliance Date:	2019-04-24 00:00:00.0
Return to Compliance Qualifier:	Observed
Violation Responsible Agency:	State
Scheduled Compliance Date:	Not reported
Enforcement Identifier:	001
Date of Enforcement Action:	2019-06-05 00:00:00.0
Enforcement Responsible Agency:	State
Enforcement Docket Number:	Not reported
Enforcement Attorney:	Not reported
Corrective Action Component:	Not reported
Appeal Initiated Date:	Not reported
Appeal Resolution Date:	Not reported
Disposition Status Date:	Not reported
Disposition Status:	Not reported
Disposition Status Description:	Not reported
Consent/Final Order Sequence Number:	Not reported
Consent/Final Order Respondent Name:	Not reported
Consent/Final Order Lead Agency:	Not reported
Enforcement Type:	WRITTEN INFORMAL
Enforcement Responsible Person:	WAIET
Enforcement Responsible Sub-Organization:	SW
SEP Sequence Number:	Not reported
SEP Expenditure Amount:	Not reported
SEP Scheduled Completion Date:	Not reported
SEP Actual Date:	Not reported
SEP Defaulted Date:	Not reported
SEP Type:	Not reported
SEP Type Description:	Not reported
Proposed Amount:	Not reported
Final Monetary Amount:	Not reported
Paid Amount:	Not reported
Final Count:	Not reported
Final Amount:	Not reported
Found Violation:	Yes
Agency Which Determined Violation:	State
Violation Short Description:	Generators - General
Date Violation was Determined:	2006-01-19 00:00:00.0
Actual Return to Compliance Date:	2006-06-29 00:00:00.0
Return to Compliance Qualifier:	Documented
Violation Responsible Agency:	State
Scheduled Compliance Date:	Not reported
Enforcement Identifier:	002
Date of Enforcement Action:	2006-06-05 00:00:00.0

PM TESTING LAB INC PACIFIC HWY (Continued) **1001234205**

Enforcement Responsible Agency:	State
Enforcement Docket Number:	PENALTY NO 3356
Enforcement Attorney:	Not reported
Corrective Action Component:	No
Appeal Initiated Date:	Not reported
Appeal Resolution Date:	Not reported
Disposition Status Date:	Not reported
Disposition Status:	Not reported
Disposition Status Description:	Not reported
Consent/Final Order Sequence Number:	Not reported
Consent/Final Order Respondent Name:	Not reported
Consent/Final Order Lead Agency:	Not reported
Enforcement Type:	Not reported
Enforcement Responsible Person:	WADJR
Enforcement Responsible Sub-Organization:	SW
SEP Sequence Number:	2
SEP Expenditure Amount:	6000
SEP Scheduled Completion Date:	Not reported
SEP Actual Date:	2007-12-31 00:00:00.0
SEP Defaulted Date:	Not reported
SEP Type:	PPR
SEP Type Description:	Pollution Prevention and Reduction
Proposed Amount:	103000
Final Monetary Amount:	63000
Paid Amount:	131000
Final Count:	1
Final Amount:	97000

Found Violation:	Yes
Agency Which Determined Violation:	State
Violation Short Description:	Generators - General
Date Violation was Determined:	2003-10-07 00:00:00.0
Actual Return to Compliance Date:	2004-03-03 00:00:00.0
Return to Compliance Qualifier:	Documented
Violation Responsible Agency:	State
Scheduled Compliance Date:	2004-03-05 00:00:00.0
Enforcement Identifier:	001
Date of Enforcement Action:	2003-11-04 00:00:00.0
Enforcement Responsible Agency:	State
Enforcement Docket Number:	Not reported
Enforcement Attorney:	Not reported
Corrective Action Component:	No
Appeal Initiated Date:	Not reported
Appeal Resolution Date:	Not reported
Disposition Status Date:	Not reported
Disposition Status:	Not reported
Disposition Status Description:	Not reported
Consent/Final Order Sequence Number:	Not reported
Consent/Final Order Respondent Name:	Not reported
Consent/Final Order Lead Agency:	Not reported
Enforcement Type:	WRITTEN INFORMAL
Enforcement Responsible Person:	WALLM
Enforcement Responsible Sub-Organization:	SW
SEP Sequence Number:	Not reported
SEP Expenditure Amount:	Not reported
SEP Scheduled Completion Date:	Not reported
SEP Actual Date:	Not reported

PM TESTING LAB INC PACIFIC HWY (Continued) **1001234205**

SEP Defaulted Date: Not reported
SEP Type: Not reported
SEP Type Description: Not reported
Proposed Amount: Not reported
Final Monetary Amount: Not reported
Paid Amount: Not reported
Final Count: Not reported
Final Amount: Not reported

Found Violation: Yes
Agency Which Determined Violation: State
Violation Short Description: Generators - General
Date Violation was Determined: 2006-01-19 00:00:00.0
Actual Return to Compliance Date: 2006-04-03 00:00:00.0
Return to Compliance Qualifier: Documented
Violation Responsible Agency: State
Scheduled Compliance Date: Not reported
Enforcement Identifier: 002
Date of Enforcement Action: 2006-06-05 00:00:00.0
Enforcement Responsible Agency: State
Enforcement Docket Number: PENALTY NO 3356
Enforcement Attorney: Not reported
Corrective Action Component: No
Appeal Initiated Date: Not reported
Appeal Resolution Date: Not reported
Disposition Status Date: Not reported
Disposition Status: Not reported
Disposition Status Description: Not reported
Consent/Final Order Sequence Number:Not reported
Consent/Final Order Respondent Name: Not reported
Consent/Final Order Lead Agency: Not reported
Enforcement Type: Not reported
Enforcement Responsible Person: WADJR
Enforcement Responsible Sub-Organization: SW
SEP Sequence Number: 1
SEP Expenditure Amount: 28000
SEP Scheduled Completion Date: Not reported
SEP Actual Date: 2007-12-31 00:00:00.0
SEP Defaulted Date: Not reported
SEP Type: PPR
SEP Type Description: Pollution Prevention and Reduction
Proposed Amount: 103000
Final Monetary Amount: 63000
Paid Amount: 131000
Final Count: 1
Final Amount: 97000

Found Violation: Yes
Agency Which Determined Violation: State
Violation Short Description: Generators - General
Date Violation was Determined: 2006-01-19 00:00:00.0
Actual Return to Compliance Date: 2006-01-27 00:00:00.0
Return to Compliance Qualifier: Documented
Violation Responsible Agency: State
Scheduled Compliance Date: Not reported
Enforcement Identifier: 002
Date of Enforcement Action: 2006-06-05 00:00:00.0

PM TESTING LAB INC PACIFIC HWY (Continued) **1001234205**

Enforcement Responsible Agency:	State
Enforcement Docket Number:	PENALTY NO 3356
Enforcement Attorney:	Not reported
Corrective Action Component:	No
Appeal Initiated Date:	Not reported
Appeal Resolution Date:	Not reported
Disposition Status Date:	Not reported
Disposition Status:	Not reported
Disposition Status Description:	Not reported
Consent/Final Order Sequence Number:	Not reported
Consent/Final Order Respondent Name:	Not reported
Consent/Final Order Lead Agency:	Not reported
Enforcement Type:	Not reported
Enforcement Responsible Person:	WADJR
Enforcement Responsible Sub-Organization:	SW
SEP Sequence Number: 2	
SEP Expenditure Amount:	6000
SEP Scheduled Completion Date:	Not reported
SEP Actual Date:	2007-12-31 00:00:00.0
SEP Defaulted Date:	Not reported
SEP Type:	PPR
SEP Type Description:	Pollution Prevention and Reduction
Proposed Amount:	103000
Final Monetary Amount:	63000
Paid Amount:	131000
Final Count:	1
Final Amount:	97000

Found Violation:	Yes
Agency Which Determined Violation:	State
Violation Short Description:	Generators - General
Date Violation was Determined:	2006-01-19 00:00:00.0
Actual Return to Compliance Date:	2007-03-21 00:00:00.0
Return to Compliance Qualifier:	Documented
Violation Responsible Agency:	State
Scheduled Compliance Date:	2006-06-30 00:00:00.0
Enforcement Identifier:	002
Date of Enforcement Action:	2006-06-05 00:00:00.0
Enforcement Responsible Agency:	State
Enforcement Docket Number:	PENALTY NO 3356
Enforcement Attorney:	Not reported
Corrective Action Component:	No
Appeal Initiated Date:	Not reported
Appeal Resolution Date:	Not reported
Disposition Status Date:	Not reported
Disposition Status:	Not reported
Disposition Status Description:	Not reported
Consent/Final Order Sequence Number:	Not reported
Consent/Final Order Respondent Name:	Not reported
Consent/Final Order Lead Agency:	Not reported
Enforcement Type:	Not reported
Enforcement Responsible Person:	WADJR
Enforcement Responsible Sub-Organization:	SW
SEP Sequence Number: 2	
SEP Expenditure Amount:	6000
SEP Scheduled Completion Date:	Not reported
SEP Actual Date:	2007-12-31 00:00:00.0

PM TESTING LAB INC PACIFIC HWY (Continued) **1001234205**

SEP Defaulted Date:	Not reported
SEP Type:	PPR
SEP Type Description:	Pollution Prevention and Reduction
Proposed Amount:	103000
Final Monetary Amount:	63000
Paid Amount:	131000
Final Count:	1
Final Amount:	97000
Found Violation:	Yes
Agency Which Determined Violation:	State
Violation Short Description:	Generators - Pre-transport
Date Violation was Determined:	2013-01-09 00:00:00.0
Actual Return to Compliance Date:	2012-02-21 00:00:00.0
Return to Compliance Qualifier:	Documented
Violation Responsible Agency:	State
Scheduled Compliance Date:	2013-02-25 00:00:00.0
Enforcement Identifier:	001
Date of Enforcement Action:	2013-01-22 00:00:00.0
Enforcement Responsible Agency:	State
Enforcement Docket Number:	Not reported
Enforcement Attorney:	Not reported
Corrective Action Component:	No
Appeal Initiated Date:	Not reported
Appeal Resolution Date:	Not reported
Disposition Status Date:	Not reported
Disposition Status:	Not reported
Disposition Status Description:	Not reported
Consent/Final Order Sequence Number:	Not reported
Consent/Final Order Respondent Name:	Not reported
Consent/Final Order Lead Agency:	Not reported
Enforcement Type:	WRITTEN INFORMAL
Enforcement Responsible Person:	WADRW
Enforcement Responsible Sub-Organization:	SW
SEP Sequence Number:	Not reported
SEP Expenditure Amount:	Not reported
SEP Scheduled Completion Date:	Not reported
SEP Actual Date:	Not reported
SEP Defaulted Date:	Not reported
SEP Type:	Not reported
SEP Type Description:	Not reported
Proposed Amount:	Not reported
Final Monetary Amount:	Not reported
Paid Amount:	Not reported
Final Count:	Not reported
Final Amount:	Not reported
Found Violation:	Yes
Agency Which Determined Violation:	State
Violation Short Description:	Generators - General
Date Violation was Determined:	2006-01-19 00:00:00.0
Actual Return to Compliance Date:	2006-04-03 00:00:00.0
Return to Compliance Qualifier:	Documented
Violation Responsible Agency:	State
Scheduled Compliance Date:	2006-03-27 00:00:00.0
Enforcement Identifier:	001
Date of Enforcement Action:	2006-02-27 00:00:00.0

PM TESTING LAB INC PACIFIC HWY (Continued) **1001234205**

Enforcement Responsible Agency:	State
Enforcement Docket Number:	ORDER NO 3131
Enforcement Attorney:	Not reported
Corrective Action Component:	No
Appeal Initiated Date:	Not reported
Appeal Resolution Date:	Not reported
Disposition Status Date:	Not reported
Disposition Status:	Not reported
Disposition Status Description:	Not reported
Consent/Final Order Sequence Number:	Not reported
Consent/Final Order Respondent Name:	Not reported
Consent/Final Order Lead Agency:	Not reported
Enforcement Type:	FINAL 3008(A) COMPLIANCE ORDER
Enforcement Responsible Person:	WAKBS
Enforcement Responsible Sub-Organization:	SW
SEP Sequence Number:	Not reported
SEP Expenditure Amount:	Not reported
SEP Scheduled Completion Date:	Not reported
SEP Actual Date:	Not reported
SEP Defaulted Date:	Not reported
SEP Type:	Not reported
SEP Type Description:	Not reported
Proposed Amount:	Not reported
Final Monetary Amount:	Not reported
Paid Amount:	Not reported
Final Count:	Not reported
Final Amount:	Not reported

Found Violation:	Yes
Agency Which Determined Violation:	State
Violation Short Description:	Generators - General
Date Violation was Determined:	2006-01-19 00:00:00.0
Actual Return to Compliance Date:	2006-02-17 00:00:00.0
Return to Compliance Qualifier:	Documented
Violation Responsible Agency:	State
Scheduled Compliance Date:	Not reported
Enforcement Identifier:	001
Date of Enforcement Action:	2006-01-23 00:00:00.0
Enforcement Responsible Agency:	State
Enforcement Docket Number:	Not reported
Enforcement Attorney:	Not reported
Corrective Action Component:	No
Appeal Initiated Date:	Not reported
Appeal Resolution Date:	Not reported
Disposition Status Date:	Not reported
Disposition Status:	Not reported
Disposition Status Description:	Not reported
Consent/Final Order Sequence Number:	Not reported
Consent/Final Order Respondent Name:	Not reported
Consent/Final Order Lead Agency:	Not reported
Enforcement Type:	WRITTEN INFORMAL
Enforcement Responsible Person:	WALLM
Enforcement Responsible Sub-Organization:	SW
SEP Sequence Number:	Not reported
SEP Expenditure Amount:	Not reported
SEP Scheduled Completion Date:	Not reported
SEP Actual Date:	Not reported

PM TESTING LAB INC PACIFIC HWY (Continued) **1001234205**

SEP Defaulted Date: Not reported
SEP Type: Not reported
SEP Type Description: Not reported
Proposed Amount: Not reported
Final Monetary Amount: Not reported
Paid Amount: Not reported
Final Count: Not reported
Final Amount: Not reported

Found Violation: Yes
Agency Which Determined Violation: State
Violation Short Description: Generators - General
Date Violation was Determined: 2006-01-19 00:00:00.0
Actual Return to Compliance Date: 2006-06-29 00:00:00.0
Return to Compliance Qualifier: Documented
Violation Responsible Agency: State
Scheduled Compliance Date: Not reported
Enforcement Identifier: 002
Date of Enforcement Action: 2006-06-05 00:00:00.0
Enforcement Responsible Agency: State
Enforcement Docket Number: PENALTY NO 3356
Enforcement Attorney: Not reported
Corrective Action Component: No
Appeal Initiated Date: Not reported
Appeal Resolution Date: Not reported
Disposition Status Date: Not reported
Disposition Status: Not reported
Disposition Status Description: Not reported
Consent/Final Order Sequence Number:Not reported
Consent/Final Order Respondent Name: Not reported
Consent/Final Order Lead Agency: Not reported
Enforcement Type: Not reported
Enforcement Responsible Person: WADJR
Enforcement Responsible Sub-Organization: SW
SEP Sequence Number: 1
SEP Expenditure Amount: 28000
SEP Scheduled Completion Date: Not reported
SEP Actual Date: 2007-12-31 00:00:00.0
SEP Defaulted Date: Not reported
SEP Type: PPR
SEP Type Description: Pollution Prevention and Reduction
Proposed Amount: 103000
Final Monetary Amount: 63000
Paid Amount: 131000
Final Count: 1
Final Amount: 97000

Found Violation: Yes
Agency Which Determined Violation: State
Violation Short Description: Generators - General
Date Violation was Determined: 2006-01-19 00:00:00.0
Actual Return to Compliance Date: 2006-01-27 00:00:00.0
Return to Compliance Qualifier: Documented
Violation Responsible Agency: State
Scheduled Compliance Date: Not reported
Enforcement Identifier: 001
Date of Enforcement Action: 2006-01-23 00:00:00.0

PM TESTING LAB INC PACIFIC HWY (Continued) **1001234205**

Enforcement Responsible Agency:	State
Enforcement Docket Number:	Not reported
Enforcement Attorney:	Not reported
Corrective Action Component:	No
Appeal Initiated Date:	Not reported
Appeal Resolution Date:	Not reported
Disposition Status Date:	Not reported
Disposition Status:	Not reported
Disposition Status Description:	Not reported
Consent/Final Order Sequence Number:	Not reported
Consent/Final Order Respondent Name:	Not reported
Consent/Final Order Lead Agency:	Not reported
Enforcement Type:	WRITTEN INFORMAL
Enforcement Responsible Person:	WALLM
Enforcement Responsible Sub-Organization:	SW
SEP Sequence Number:	Not reported
SEP Expenditure Amount:	Not reported
SEP Scheduled Completion Date:	Not reported
SEP Actual Date:	Not reported
SEP Defaulted Date:	Not reported
SEP Type:	Not reported
SEP Type Description:	Not reported
Proposed Amount:	Not reported
Final Monetary Amount:	Not reported
Paid Amount:	Not reported
Final Count:	Not reported
Final Amount:	Not reported

Found Violation:	Yes
Agency Which Determined Violation:	State
Violation Short Description:	Generators - Pre-transport
Date Violation was Determined:	2016-02-24 00:00:00.0
Actual Return to Compliance Date:	2016-04-05 00:00:00.0
Return to Compliance Qualifier:	Documented
Violation Responsible Agency:	State
Scheduled Compliance Date:	2016-04-18 00:00:00.0
Enforcement Identifier:	001
Date of Enforcement Action:	2016-03-15 00:00:00.0
Enforcement Responsible Agency:	State
Enforcement Docket Number:	Not reported
Enforcement Attorney:	Not reported
Corrective Action Component:	No
Appeal Initiated Date:	Not reported
Appeal Resolution Date:	Not reported
Disposition Status Date:	Not reported
Disposition Status:	Not reported
Disposition Status Description:	Not reported
Consent/Final Order Sequence Number:	Not reported
Consent/Final Order Respondent Name:	Not reported
Consent/Final Order Lead Agency:	Not reported
Enforcement Type:	WRITTEN INFORMAL
Enforcement Responsible Person:	WADRW
Enforcement Responsible Sub-Organization:	SW
SEP Sequence Number:	Not reported
SEP Expenditure Amount:	Not reported
SEP Scheduled Completion Date:	Not reported
SEP Actual Date:	Not reported

PM TESTING LAB INC PACIFIC HWY (Continued) **1001234205**

SEP Defaulted Date: Not reported
SEP Type: Not reported
SEP Type Description: Not reported
Proposed Amount: Not reported
Final Monetary Amount: Not reported
Paid Amount: Not reported
Final Count: Not reported
Final Amount: Not reported

Found Violation: Yes
Agency Which Determined Violation: State
Violation Short Description: Generators - General
Date Violation was Determined: 2006-01-19 00:00:00.0
Actual Return to Compliance Date: 2006-06-15 00:00:00.0
Return to Compliance Qualifier: Documented
Violation Responsible Agency: State
Scheduled Compliance Date: 2006-04-20 00:00:00.0
Enforcement Identifier: 001
Date of Enforcement Action: 2006-02-27 00:00:00.0
Enforcement Responsible Agency: State
Enforcement Docket Number: ORDER NO 3131
Enforcement Attorney: Not reported
Corrective Action Component: No
Appeal Initiated Date: Not reported
Appeal Resolution Date: Not reported
Disposition Status Date: Not reported
Disposition Status: Not reported
Disposition Status Description: Not reported
Consent/Final Order Sequence Number: Not reported
Consent/Final Order Respondent Name: Not reported
Consent/Final Order Lead Agency: Not reported
Enforcement Type: FINAL 3008(A) COMPLIANCE ORDER
Enforcement Responsible Person: WAKBS
Enforcement Responsible Sub-Organization: SW
SEP Sequence Number: Not reported
SEP Expenditure Amount: Not reported
SEP Scheduled Completion Date: Not reported
SEP Actual Date: Not reported
SEP Defaulted Date: Not reported
SEP Type: Not reported
SEP Type Description: Not reported
Proposed Amount: Not reported
Final Monetary Amount: Not reported
Paid Amount: Not reported
Final Count: Not reported
Final Amount: Not reported

Found Violation: Yes
Agency Which Determined Violation: State
Violation Short Description: Generators - General
Date Violation was Determined: 2006-01-19 00:00:00.0
Actual Return to Compliance Date: 2006-04-03 00:00:00.0
Return to Compliance Qualifier: Documented
Violation Responsible Agency: State
Scheduled Compliance Date: Not reported
Enforcement Identifier: 002
Date of Enforcement Action: 2006-06-05 00:00:00.0

PM TESTING LAB INC PACIFIC HWY (Continued) **1001234205**

Enforcement Responsible Agency:	State
Enforcement Docket Number:	PENALTY NO 3356
Enforcement Attorney:	Not reported
Corrective Action Component:	No
Appeal Initiated Date:	Not reported
Appeal Resolution Date:	Not reported
Disposition Status Date:	Not reported
Disposition Status:	Not reported
Disposition Status Description:	Not reported
Consent/Final Order Sequence Number:	Not reported
Consent/Final Order Respondent Name:	Not reported
Consent/Final Order Lead Agency:	Not reported
Enforcement Type:	Not reported
Enforcement Responsible Person:	WADJR
Enforcement Responsible Sub-Organization:	SW
SEP Sequence Number:	1
SEP Expenditure Amount:	28000
SEP Scheduled Completion Date:	Not reported
SEP Actual Date:	2007-12-31 00:00:00.0
SEP Defaulted Date:	Not reported
SEP Type:	PPR
SEP Type Description:	Pollution Prevention and Reduction
Proposed Amount:	103000
Final Monetary Amount:	63000
Paid Amount:	131000
Final Count:	1
Final Amount:	97000

Found Violation:	Yes
Agency Which Determined Violation:	State
Violation Short Description:	Generators - General
Date Violation was Determined:	2016-02-24 00:00:00.0
Actual Return to Compliance Date:	2016-04-05 00:00:00.0
Return to Compliance Qualifier:	Documented
Violation Responsible Agency:	State
Scheduled Compliance Date:	2016-04-18 00:00:00.0
Enforcement Identifier:	001
Date of Enforcement Action:	2016-03-15 00:00:00.0
Enforcement Responsible Agency:	State
Enforcement Docket Number:	Not reported
Enforcement Attorney:	Not reported
Corrective Action Component:	No
Appeal Initiated Date:	Not reported
Appeal Resolution Date:	Not reported
Disposition Status Date:	Not reported
Disposition Status:	Not reported
Disposition Status Description:	Not reported
Consent/Final Order Sequence Number:	Not reported
Consent/Final Order Respondent Name:	Not reported
Consent/Final Order Lead Agency:	Not reported
Enforcement Type:	WRITTEN INFORMAL
Enforcement Responsible Person:	WADRW
Enforcement Responsible Sub-Organization:	SW
SEP Sequence Number:	Not reported
SEP Expenditure Amount:	Not reported
SEP Scheduled Completion Date:	Not reported
SEP Actual Date:	Not reported

PM TESTING LAB INC PACIFIC HWY (Continued) **1001234205**

SEP Defaulted Date:	Not reported
SEP Type:	Not reported
SEP Type Description:	Not reported
Proposed Amount:	Not reported
Final Monetary Amount:	Not reported
Paid Amount:	Not reported
Final Count:	Not reported
Final Amount:	Not reported
Found Violation:	Yes
Agency Which Determined Violation:	State
Violation Short Description:	Generators - General
Date Violation was Determined:	2013-01-09 00:00:00.0
Actual Return to Compliance Date:	2012-02-21 00:00:00.0
Return to Compliance Qualifier:	Documented
Violation Responsible Agency:	State
Scheduled Compliance Date:	2013-02-25 00:00:00.0
Enforcement Identifier:	001
Date of Enforcement Action:	2013-01-22 00:00:00.0
Enforcement Responsible Agency:	State
Enforcement Docket Number:	Not reported
Enforcement Attorney:	Not reported
Corrective Action Component:	No
Appeal Initiated Date:	Not reported
Appeal Resolution Date:	Not reported
Disposition Status Date:	Not reported
Disposition Status:	Not reported
Disposition Status Description:	Not reported
Consent/Final Order Sequence Number:	Not reported
Consent/Final Order Respondent Name:	Not reported
Consent/Final Order Lead Agency:	Not reported
Enforcement Type:	WRITTEN INFORMAL
Enforcement Responsible Person:	WADRW
Enforcement Responsible Sub-Organization:	SW
SEP Sequence Number:	Not reported
SEP Expenditure Amount:	Not reported
SEP Scheduled Completion Date:	Not reported
SEP Actual Date:	Not reported
SEP Defaulted Date:	Not reported
SEP Type:	Not reported
SEP Type Description:	Not reported
Proposed Amount:	Not reported
Final Monetary Amount:	Not reported
Paid Amount:	Not reported
Final Count:	Not reported
Final Amount:	Not reported
Found Violation:	Yes
Agency Which Determined Violation:	State
Violation Short Description:	Generators - Pre-transport
Date Violation was Determined:	2013-01-09 00:00:00.0
Actual Return to Compliance Date:	2012-02-21 00:00:00.0
Return to Compliance Qualifier:	Documented
Violation Responsible Agency:	State
Scheduled Compliance Date:	2013-02-25 00:00:00.0
Enforcement Identifier:	001
Date of Enforcement Action:	2013-01-22 00:00:00.0

PM TESTING LAB INC PACIFIC HWY (Continued) **1001234205**

Enforcement Responsible Agency:	State
Enforcement Docket Number:	Not reported
Enforcement Attorney:	Not reported
Corrective Action Component:	No
Appeal Initiated Date:	Not reported
Appeal Resolution Date:	Not reported
Disposition Status Date:	Not reported
Disposition Status:	Not reported
Disposition Status Description:	Not reported
Consent/Final Order Sequence Number:	Not reported
Consent/Final Order Respondent Name:	Not reported
Consent/Final Order Lead Agency:	Not reported
Enforcement Type:	WRITTEN INFORMAL
Enforcement Responsible Person:	WADRW
Enforcement Responsible Sub-Organization:	SW
SEP Sequence Number:	Not reported
SEP Expenditure Amount:	Not reported
SEP Scheduled Completion Date:	Not reported
SEP Actual Date:	Not reported
SEP Defaulted Date:	Not reported
SEP Type:	Not reported
SEP Type Description:	Not reported
Proposed Amount:	Not reported
Final Monetary Amount:	Not reported
Paid Amount:	Not reported
Final Count:	Not reported
Final Amount:	Not reported

Found Violation:	Yes
Agency Which Determined Violation:	State
Violation Short Description:	Generators - General
Date Violation was Determined:	2006-01-19 00:00:00.0
Actual Return to Compliance Date:	2006-04-03 00:00:00.0
Return to Compliance Qualifier:	Documented
Violation Responsible Agency:	State
Scheduled Compliance Date:	Not reported
Enforcement Identifier:	002
Date of Enforcement Action:	2006-06-05 00:00:00.0
Enforcement Responsible Agency:	State
Enforcement Docket Number:	PENALTY NO 3356
Enforcement Attorney:	Not reported
Corrective Action Component:	No
Appeal Initiated Date:	Not reported
Appeal Resolution Date:	Not reported
Disposition Status Date:	Not reported
Disposition Status:	Not reported
Disposition Status Description:	Not reported
Consent/Final Order Sequence Number:	Not reported
Consent/Final Order Respondent Name:	Not reported
Consent/Final Order Lead Agency:	Not reported
Enforcement Type:	Not reported
Enforcement Responsible Person:	WADJR
Enforcement Responsible Sub-Organization:	SW
SEP Sequence Number:	2
SEP Expenditure Amount:	6000
SEP Scheduled Completion Date:	Not reported
SEP Actual Date:	2007-12-31 00:00:00.0

PM TESTING LAB INC PACIFIC HWY (Continued) **1001234205**

SEP Defaulted Date: Not reported
SEP Type: PPR
SEP Type Description: Pollution Prevention and Reduction
Proposed Amount: 103000
Final Monetary Amount: 63000
Paid Amount: 131000
Final Count: 1
Final Amount: 97000

Found Violation: Yes
Agency Which Determined Violation: State
Violation Short Description: Generators - General
Date Violation was Determined: 2006-01-19 00:00:00.0
Actual Return to Compliance Date: 2006-04-03 00:00:00.0
Return to Compliance Qualifier: Documented
Violation Responsible Agency: State
Scheduled Compliance Date: Not reported
Enforcement Identifier: 001
Date of Enforcement Action: 2006-01-23 00:00:00.0
Enforcement Responsible Agency: State
Enforcement Docket Number: Not reported
Enforcement Attorney: Not reported
Corrective Action Component: No
Appeal Initiated Date: Not reported
Appeal Resolution Date: Not reported
Disposition Status Date: Not reported
Disposition Status: Not reported
Disposition Status Description: Not reported
Consent/Final Order Sequence Number: Not reported
Consent/Final Order Respondent Name: Not reported
Consent/Final Order Lead Agency: Not reported
Enforcement Type: WRITTEN INFORMAL
Enforcement Responsible Person: WALLM
Enforcement Responsible Sub-Organization: SW
SEP Sequence Number: Not reported
SEP Expenditure Amount: Not reported
SEP Scheduled Completion Date: Not reported
SEP Actual Date: Not reported
SEP Defaulted Date: Not reported
SEP Type: Not reported
SEP Type Description: Not reported
Proposed Amount: Not reported
Final Monetary Amount: Not reported
Paid Amount: Not reported
Final Count: Not reported
Final Amount: Not reported

Found Violation: Yes
Agency Which Determined Violation: State
Violation Short Description: Generators - General
Date Violation was Determined: 2006-01-19 00:00:00.0
Actual Return to Compliance Date: 2006-02-17 00:00:00.0
Return to Compliance Qualifier: Documented
Violation Responsible Agency: State
Scheduled Compliance Date: Not reported
Enforcement Identifier: 001
Date of Enforcement Action: 2006-01-23 00:00:00.0

PM TESTING LAB INC PACIFIC HWY (Continued) **1001234205**

Enforcement Responsible Agency:	State
Enforcement Docket Number:	Not reported
Enforcement Attorney:	Not reported
Corrective Action Component:	No
Appeal Initiated Date:	Not reported
Appeal Resolution Date:	Not reported
Disposition Status Date:	Not reported
Disposition Status:	Not reported
Disposition Status Description:	Not reported
Consent/Final Order Sequence Number:	Not reported
Consent/Final Order Respondent Name:	Not reported
Consent/Final Order Lead Agency:	Not reported
Enforcement Type:	WRITTEN INFORMAL
Enforcement Responsible Person:	WALLM
Enforcement Responsible Sub-Organization:	SW
SEP Sequence Number:	Not reported
SEP Expenditure Amount:	Not reported
SEP Scheduled Completion Date:	Not reported
SEP Actual Date:	Not reported
SEP Defaulted Date:	Not reported
SEP Type:	Not reported
SEP Type Description:	Not reported
Proposed Amount:	Not reported
Final Monetary Amount:	Not reported
Paid Amount:	Not reported
Final Count:	Not reported
Final Amount:	Not reported

Found Violation:	Yes
Agency Which Determined Violation:	State
Violation Short Description:	Generators - General
Date Violation was Determined:	2006-01-19 00:00:00.0
Actual Return to Compliance Date:	2006-05-12 00:00:00.0
Return to Compliance Qualifier:	Documented
Violation Responsible Agency:	State
Scheduled Compliance Date:	2006-03-27 00:00:00.0
Enforcement Identifier:	001
Date of Enforcement Action:	2006-02-27 00:00:00.0
Enforcement Responsible Agency:	State
Enforcement Docket Number:	ORDER NO 3131
Enforcement Attorney:	Not reported
Corrective Action Component:	No
Appeal Initiated Date:	Not reported
Appeal Resolution Date:	Not reported
Disposition Status Date:	Not reported
Disposition Status:	Not reported
Disposition Status Description:	Not reported
Consent/Final Order Sequence Number:	Not reported
Consent/Final Order Respondent Name:	Not reported
Consent/Final Order Lead Agency:	Not reported
Enforcement Type:	FINAL 3008(A) COMPLIANCE ORDER
Enforcement Responsible Person:	WAKBS
Enforcement Responsible Sub-Organization:	SW
SEP Sequence Number:	Not reported
SEP Expenditure Amount:	Not reported
SEP Scheduled Completion Date:	Not reported
SEP Actual Date:	Not reported

PM TESTING LAB INC PACIFIC HWY (Continued) **1001234205**

SEP Defaulted Date:	Not reported
SEP Type:	Not reported
SEP Type Description:	Not reported
Proposed Amount:	Not reported
Final Monetary Amount:	Not reported
Paid Amount:	Not reported
Final Count:	Not reported
Final Amount:	Not reported
Found Violation:	Yes
Agency Which Determined Violation:	State
Violation Short Description:	Generators - General
Date Violation was Determined:	2006-01-19 00:00:00.0
Actual Return to Compliance Date:	2006-04-03 00:00:00.0
Return to Compliance Qualifier:	Documented
Violation Responsible Agency:	State
Scheduled Compliance Date:	2006-03-27 00:00:00.0
Enforcement Identifier:	001
Date of Enforcement Action:	2006-02-27 00:00:00.0
Enforcement Responsible Agency:	State
Enforcement Docket Number:	ORDER NO 3131
Enforcement Attorney:	Not reported
Corrective Action Component:	No
Appeal Initiated Date:	Not reported
Appeal Resolution Date:	Not reported
Disposition Status Date:	Not reported
Disposition Status:	Not reported
Disposition Status Description:	Not reported
Consent/Final Order Sequence Number:	Not reported
Consent/Final Order Respondent Name:	Not reported
Consent/Final Order Lead Agency:	Not reported
Enforcement Type:	FINAL 3008(A) COMPLIANCE ORDER
Enforcement Responsible Person:	WAKBS
Enforcement Responsible Sub-Organization:	SW
SEP Sequence Number:	Not reported
SEP Expenditure Amount:	Not reported
SEP Scheduled Completion Date:	Not reported
SEP Actual Date:	Not reported
SEP Defaulted Date:	Not reported
SEP Type:	Not reported
SEP Type Description:	Not reported
Proposed Amount:	Not reported
Final Monetary Amount:	Not reported
Paid Amount:	Not reported
Final Count:	Not reported
Final Amount:	Not reported
Found Violation:	Yes
Agency Which Determined Violation:	State
Violation Short Description:	Generators - General
Date Violation was Determined:	2006-01-19 00:00:00.0
Actual Return to Compliance Date:	2006-01-27 00:00:00.0
Return to Compliance Qualifier:	Documented
Violation Responsible Agency:	State
Scheduled Compliance Date:	Not reported
Enforcement Identifier:	001
Date of Enforcement Action:	2006-02-27 00:00:00.0

PM TESTING LAB INC PACIFIC HWY (Continued) **1001234205**

Enforcement Responsible Agency:	State
Enforcement Docket Number:	ORDER NO 3131
Enforcement Attorney:	Not reported
Corrective Action Component:	No
Appeal Initiated Date:	Not reported
Appeal Resolution Date:	Not reported
Disposition Status Date:	Not reported
Disposition Status:	Not reported
Disposition Status Description:	Not reported
Consent/Final Order Sequence Number:	Not reported
Consent/Final Order Respondent Name:	Not reported
Consent/Final Order Lead Agency:	Not reported
Enforcement Type:	FINAL 3008(A) COMPLIANCE ORDER
Enforcement Responsible Person:	WAKBS
Enforcement Responsible Sub-Organization:	SW
SEP Sequence Number:	Not reported
SEP Expenditure Amount:	Not reported
SEP Scheduled Completion Date:	Not reported
SEP Actual Date:	Not reported
SEP Defaulted Date:	Not reported
SEP Type:	Not reported
SEP Type Description:	Not reported
Proposed Amount:	Not reported
Final Monetary Amount:	Not reported
Paid Amount:	Not reported
Final Count:	Not reported
Final Amount:	Not reported

Found Violation:	Yes
Agency Which Determined Violation:	State
Violation Short Description:	Generators - General
Date Violation was Determined:	2003-10-07 00:00:00.0
Actual Return to Compliance Date:	2003-11-20 00:00:00.0
Return to Compliance Qualifier:	Documented
Violation Responsible Agency:	State
Scheduled Compliance Date:	2003-11-25 00:00:00.0
Enforcement Identifier:	001
Date of Enforcement Action:	2003-11-04 00:00:00.0
Enforcement Responsible Agency:	State
Enforcement Docket Number:	Not reported
Enforcement Attorney:	Not reported
Corrective Action Component:	No
Appeal Initiated Date:	Not reported
Appeal Resolution Date:	Not reported
Disposition Status Date:	Not reported
Disposition Status:	Not reported
Disposition Status Description:	Not reported
Consent/Final Order Sequence Number:	Not reported
Consent/Final Order Respondent Name:	Not reported
Consent/Final Order Lead Agency:	Not reported
Enforcement Type:	WRITTEN INFORMAL
Enforcement Responsible Person:	WALLM
Enforcement Responsible Sub-Organization:	SW
SEP Sequence Number:	Not reported
SEP Expenditure Amount:	Not reported
SEP Scheduled Completion Date:	Not reported
SEP Actual Date:	Not reported

PM TESTING LAB INC PACIFIC HWY (Continued) **1001234205**

SEP Defaulted Date:	Not reported
SEP Type:	Not reported
SEP Type Description:	Not reported
Proposed Amount:	Not reported
Final Monetary Amount:	Not reported
Paid Amount:	Not reported
Final Count:	Not reported
Final Amount:	Not reported
Found Violation:	Yes
Agency Which Determined Violation:	State
Violation Short Description:	Generators - General
Date Violation was Determined:	2003-10-07 00:00:00.0
Actual Return to Compliance Date:	2003-11-20 00:00:00.0
Return to Compliance Qualifier:	Documented
Violation Responsible Agency:	State
Scheduled Compliance Date:	2003-11-25 00:00:00.0
Enforcement Identifier:	001
Date of Enforcement Action:	2003-11-04 00:00:00.0
Enforcement Responsible Agency:	State
Enforcement Docket Number:	Not reported
Enforcement Attorney:	Not reported
Corrective Action Component:	No
Appeal Initiated Date:	Not reported
Appeal Resolution Date:	Not reported
Disposition Status Date:	Not reported
Disposition Status:	Not reported
Disposition Status Description:	Not reported
Consent/Final Order Sequence Number:	Not reported
Consent/Final Order Respondent Name:	Not reported
Consent/Final Order Lead Agency:	Not reported
Enforcement Type:	WRITTEN INFORMAL
Enforcement Responsible Person:	WALLM
Enforcement Responsible Sub-Organization:	SW
SEP Sequence Number:	Not reported
SEP Expenditure Amount:	Not reported
SEP Scheduled Completion Date:	Not reported
SEP Actual Date:	Not reported
SEP Defaulted Date:	Not reported
SEP Type:	Not reported
SEP Type Description:	Not reported
Proposed Amount:	Not reported
Final Monetary Amount:	Not reported
Paid Amount:	Not reported
Final Count:	Not reported
Final Amount:	Not reported
Found Violation:	Yes
Agency Which Determined Violation:	State
Violation Short Description:	Generators - Pre-transport
Date Violation was Determined:	2019-04-24 00:00:00.0
Actual Return to Compliance Date:	Not reported
Return to Compliance Qualifier:	Not reported
Violation Responsible Agency:	State
Scheduled Compliance Date:	Not reported
Enforcement Identifier:	001
Date of Enforcement Action:	2019-06-05 00:00:00.0

PM TESTING LAB INC PACIFIC HWY (Continued) **1001234205**

Enforcement Responsible Agency:	State
Enforcement Docket Number:	Not reported
Enforcement Attorney:	Not reported
Corrective Action Component:	Not reported
Appeal Initiated Date:	Not reported
Appeal Resolution Date:	Not reported
Disposition Status Date:	Not reported
Disposition Status:	Not reported
Disposition Status Description:	Not reported
Consent/Final Order Sequence Number:	Not reported
Consent/Final Order Respondent Name:	Not reported
Consent/Final Order Lead Agency:	Not reported
Enforcement Type:	WRITTEN INFORMAL
Enforcement Responsible Person:	WAIET
Enforcement Responsible Sub-Organization:	SW
SEP Sequence Number:	Not reported
SEP Expenditure Amount:	Not reported
SEP Scheduled Completion Date:	Not reported
SEP Actual Date:	Not reported
SEP Defaulted Date:	Not reported
SEP Type:	Not reported
SEP Type Description:	Not reported
Proposed Amount:	Not reported
Final Monetary Amount:	Not reported
Paid Amount:	Not reported
Final Count:	Not reported
Final Amount:	Not reported

Found Violation:	No
Agency Which Determined Violation:	Not reported
Violation Short Description:	Not reported
Date Violation was Determined:	Not reported
Actual Return to Compliance Date:	Not reported
Return to Compliance Qualifier:	Not reported
Violation Responsible Agency:	Not reported
Scheduled Compliance Date:	Not reported
Enforcement Identifier:	Not reported
Date of Enforcement Action:	Not reported
Enforcement Responsible Agency:	Not reported
Enforcement Docket Number:	Not reported
Enforcement Attorney:	Not reported
Corrective Action Component:	Not reported
Appeal Initiated Date:	Not reported
Appeal Resolution Date:	Not reported
Disposition Status Date:	Not reported
Disposition Status:	Not reported
Disposition Status Description:	Not reported
Consent/Final Order Sequence Number:	Not reported
Consent/Final Order Respondent Name:	Not reported
Consent/Final Order Lead Agency:	Not reported
Enforcement Type:	Not reported
Enforcement Responsible Person:	Not reported
Enforcement Responsible Sub-Organization:	Not reported
SEP Sequence Number:	Not reported
SEP Expenditure Amount:	Not reported
SEP Scheduled Completion Date:	Not reported
SEP Actual Date:	Not reported

PM TESTING LAB INC PACIFIC HWY (Continued) **1001234205**

SEP Defaulted Date:	Not reported
SEP Type:	Not reported
SEP Type Description:	Not reported
Proposed Amount:	Not reported
Final Monetary Amount:	Not reported
Paid Amount:	Not reported
Final Count:	Not reported
Final Amount:	Not reported
Found Violation:	Yes
Agency Which Determined Violation:	State
Violation Short Description:	Used Oil - Generators
Date Violation was Determined:	2019-04-24 00:00:00.0
Actual Return to Compliance Date:	Not reported
Return to Compliance Qualifier:	Not reported
Violation Responsible Agency:	State
Scheduled Compliance Date:	Not reported
Enforcement Identifier:	001
Date of Enforcement Action:	2019-06-05 00:00:00.0
Enforcement Responsible Agency:	State
Enforcement Docket Number:	Not reported
Enforcement Attorney:	Not reported
Corrective Action Component:	Not reported
Appeal Initiated Date:	Not reported
Appeal Resolution Date:	Not reported
Disposition Status Date:	Not reported
Disposition Status:	Not reported
Disposition Status Description:	Not reported
Consent/Final Order Sequence Number:	Not reported
Consent/Final Order Respondent Name:	Not reported
Consent/Final Order Lead Agency:	Not reported
Enforcement Type:	WRITTEN INFORMAL
Enforcement Responsible Person:	WAIET
Enforcement Responsible Sub-Organization:	SW
SEP Sequence Number:	Not reported
SEP Expenditure Amount:	Not reported
SEP Scheduled Completion Date:	Not reported
SEP Actual Date:	Not reported
SEP Defaulted Date:	Not reported
SEP Type:	Not reported
SEP Type Description:	Not reported
Proposed Amount:	Not reported
Final Monetary Amount:	Not reported
Paid Amount:	Not reported
Final Count:	Not reported
Final Amount:	Not reported
Found Violation:	Yes
Agency Which Determined Violation:	State
Violation Short Description:	Generators - General
Date Violation was Determined:	2006-01-19 00:00:00.0
Actual Return to Compliance Date:	2006-04-03 00:00:00.0
Return to Compliance Qualifier:	Documented
Violation Responsible Agency:	State
Scheduled Compliance Date:	Not reported
Enforcement Identifier:	002
Date of Enforcement Action:	2006-06-05 00:00:00.0

PM TESTING LAB INC PACIFIC HWY (Continued) **1001234205**

Enforcement Responsible Agency:	State
Enforcement Docket Number:	PENALTY NO 3356
Enforcement Attorney:	Not reported
Corrective Action Component:	No
Appeal Initiated Date:	Not reported
Appeal Resolution Date:	Not reported
Disposition Status Date:	Not reported
Disposition Status:	Not reported
Disposition Status Description:	Not reported
Consent/Final Order Sequence Number:	Not reported
Consent/Final Order Respondent Name:	Not reported
Consent/Final Order Lead Agency:	Not reported
Enforcement Type:	Not reported
Enforcement Responsible Person:	WADJR
Enforcement Responsible Sub-Organization:	SW
SEP Sequence Number:	2
SEP Expenditure Amount:	6000
SEP Scheduled Completion Date:	Not reported
SEP Actual Date:	2007-12-31 00:00:00.0
SEP Defaulted Date:	Not reported
SEP Type:	PPR
SEP Type Description:	Pollution Prevention and Reduction
Proposed Amount:	103000
Final Monetary Amount:	63000
Paid Amount:	131000
Final Count:	1
Final Amount:	97000

Found Violation:	Yes
Agency Which Determined Violation:	State
Violation Short Description:	Generators - General
Date Violation was Determined:	2006-01-19 00:00:00.0
Actual Return to Compliance Date:	2006-04-03 00:00:00.0
Return to Compliance Qualifier:	Documented
Violation Responsible Agency:	State
Scheduled Compliance Date:	2006-03-27 00:00:00.0
Enforcement Identifier:	001
Date of Enforcement Action:	2006-02-27 00:00:00.0
Enforcement Responsible Agency:	State
Enforcement Docket Number:	ORDER NO 3131
Enforcement Attorney:	Not reported
Corrective Action Component:	No
Appeal Initiated Date:	Not reported
Appeal Resolution Date:	Not reported
Disposition Status Date:	Not reported
Disposition Status:	Not reported
Disposition Status Description:	Not reported
Consent/Final Order Sequence Number:	Not reported
Consent/Final Order Respondent Name:	Not reported
Consent/Final Order Lead Agency:	Not reported
Enforcement Type:	FINAL 3008(A) COMPLIANCE ORDER
Enforcement Responsible Person:	WAKBS
Enforcement Responsible Sub-Organization:	SW
SEP Sequence Number:	Not reported
SEP Expenditure Amount:	Not reported
SEP Scheduled Completion Date:	Not reported
SEP Actual Date:	Not reported

PM TESTING LAB INC PACIFIC HWY (Continued) **1001234205**

SEP Defaulted Date:	Not reported
SEP Type:	Not reported
SEP Type Description:	Not reported
Proposed Amount:	Not reported
Final Monetary Amount:	Not reported
Paid Amount:	Not reported
Final Count:	Not reported
Final Amount:	Not reported
Found Violation:	Yes
Agency Which Determined Violation:	State
Violation Short Description:	Generators - General
Date Violation was Determined:	2003-10-07 00:00:00.0
Actual Return to Compliance Date:	2003-11-20 00:00:00.0
Return to Compliance Qualifier:	Documented
Violation Responsible Agency:	State
Scheduled Compliance Date:	2003-11-25 00:00:00.0
Enforcement Identifier:	001
Date of Enforcement Action:	2003-11-04 00:00:00.0
Enforcement Responsible Agency:	State
Enforcement Docket Number:	Not reported
Enforcement Attorney:	Not reported
Corrective Action Component:	No
Appeal Initiated Date:	Not reported
Appeal Resolution Date:	Not reported
Disposition Status Date:	Not reported
Disposition Status:	Not reported
Disposition Status Description:	Not reported
Consent/Final Order Sequence Number:	Not reported
Consent/Final Order Respondent Name:	Not reported
Consent/Final Order Lead Agency:	Not reported
Enforcement Type:	WRITTEN INFORMAL
Enforcement Responsible Person:	WALLM
Enforcement Responsible Sub-Organization:	SW
SEP Sequence Number:	Not reported
SEP Expenditure Amount:	Not reported
SEP Scheduled Completion Date:	Not reported
SEP Actual Date:	Not reported
SEP Defaulted Date:	Not reported
SEP Type:	Not reported
SEP Type Description:	Not reported
Proposed Amount:	Not reported
Final Monetary Amount:	Not reported
Paid Amount:	Not reported
Final Count:	Not reported
Final Amount:	Not reported
Found Violation:	Yes
Agency Which Determined Violation:	State
Violation Short Description:	Generators - General
Date Violation was Determined:	2006-01-19 00:00:00.0
Actual Return to Compliance Date:	2006-06-15 00:00:00.0
Return to Compliance Qualifier:	Documented
Violation Responsible Agency:	State
Scheduled Compliance Date:	2006-04-20 00:00:00.0
Enforcement Identifier:	001
Date of Enforcement Action:	2006-02-27 00:00:00.0

PM TESTING LAB INC PACIFIC HWY (Continued) **1001234205**

Enforcement Responsible Agency:	State
Enforcement Docket Number:	ORDER NO 3131
Enforcement Attorney:	Not reported
Corrective Action Component:	No
Appeal Initiated Date:	Not reported
Appeal Resolution Date:	Not reported
Disposition Status Date:	Not reported
Disposition Status:	Not reported
Disposition Status Description:	Not reported
Consent/Final Order Sequence Number:	Not reported
Consent/Final Order Respondent Name:	Not reported
Consent/Final Order Lead Agency:	Not reported
Enforcement Type:	FINAL 3008(A) COMPLIANCE ORDER
Enforcement Responsible Person:	WAKBS
Enforcement Responsible Sub-Organization:	SW
SEP Sequence Number:	Not reported
SEP Expenditure Amount:	Not reported
SEP Scheduled Completion Date:	Not reported
SEP Actual Date:	Not reported
SEP Defaulted Date:	Not reported
SEP Type:	Not reported
SEP Type Description:	Not reported
Proposed Amount:	Not reported
Final Monetary Amount:	Not reported
Paid Amount:	Not reported
Final Count:	Not reported
Final Amount:	Not reported

Found Violation:	Yes
Agency Which Determined Violation:	State
Violation Short Description:	Generators - General
Date Violation was Determined:	2006-01-19 00:00:00.0
Actual Return to Compliance Date:	2006-04-03 00:00:00.0
Return to Compliance Qualifier:	Documented
Violation Responsible Agency:	State
Scheduled Compliance Date:	Not reported
Enforcement Identifier:	002
Date of Enforcement Action:	2006-06-05 00:00:00.0
Enforcement Responsible Agency:	State
Enforcement Docket Number:	PENALTY NO 3356
Enforcement Attorney:	Not reported
Corrective Action Component:	No
Appeal Initiated Date:	Not reported
Appeal Resolution Date:	Not reported
Disposition Status Date:	Not reported
Disposition Status:	Not reported
Disposition Status Description:	Not reported
Consent/Final Order Sequence Number:	Not reported
Consent/Final Order Respondent Name:	Not reported
Consent/Final Order Lead Agency:	Not reported
Enforcement Type:	Not reported
Enforcement Responsible Person:	WADJR
Enforcement Responsible Sub-Organization:	SW
SEP Sequence Number:	1
SEP Expenditure Amount:	28000
SEP Scheduled Completion Date:	Not reported
SEP Actual Date:	2007-12-31 00:00:00.0

PM TESTING LAB INC PACIFIC HWY (Continued) **1001234205**

SEP Defaulted Date:	Not reported
SEP Type:	PPR
SEP Type Description:	Pollution Prevention and Reduction
Proposed Amount:	103000
Final Monetary Amount:	63000
Paid Amount:	131000
Final Count:	1
Final Amount:	97000
Found Violation:	Yes
Agency Which Determined Violation:	State
Violation Short Description:	Generators - General
Date Violation was Determined:	2006-01-19 00:00:00.0
Actual Return to Compliance Date:	2006-04-03 00:00:00.0
Return to Compliance Qualifier:	Documented
Violation Responsible Agency:	State
Scheduled Compliance Date:	Not reported
Enforcement Identifier:	002
Date of Enforcement Action:	2006-06-05 00:00:00.0
Enforcement Responsible Agency:	State
Enforcement Docket Number:	PENALTY NO 3356
Enforcement Attorney:	Not reported
Corrective Action Component:	No
Appeal Initiated Date:	Not reported
Appeal Resolution Date:	Not reported
Disposition Status Date:	Not reported
Disposition Status:	Not reported
Disposition Status Description:	Not reported
Consent/Final Order Sequence Number:	Not reported
Consent/Final Order Respondent Name:	Not reported
Consent/Final Order Lead Agency:	Not reported
Enforcement Type:	Not reported
Enforcement Responsible Person:	WADJR
Enforcement Responsible Sub-Organization:	SW
SEP Sequence Number: 1	
SEP Expenditure Amount:	28000
SEP Scheduled Completion Date:	Not reported
SEP Actual Date:	2007-12-31 00:00:00.0
SEP Defaulted Date:	Not reported
SEP Type:	PPR
SEP Type Description:	Pollution Prevention and Reduction
Proposed Amount:	103000
Final Monetary Amount:	63000
Paid Amount:	131000
Final Count:	1
Final Amount:	97000
Found Violation:	Yes
Agency Which Determined Violation:	State
Violation Short Description:	TSD IS-Preparedness and Prevention
Date Violation was Determined:	2011-05-19 00:00:00.0
Actual Return to Compliance Date:	2011-06-28 00:00:00.0
Return to Compliance Qualifier:	Documented
Violation Responsible Agency:	State
Scheduled Compliance Date:	2011-07-20 00:00:00.0
Enforcement Identifier:	001
Date of Enforcement Action:	2011-06-20 00:00:00.0

PM TESTING LAB INC PACIFIC HWY (Continued) **1001234205**

Enforcement Responsible Agency:	State
Enforcement Docket Number:	Not reported
Enforcement Attorney:	Not reported
Corrective Action Component:	No
Appeal Initiated Date:	Not reported
Appeal Resolution Date:	Not reported
Disposition Status Date:	Not reported
Disposition Status:	Not reported
Disposition Status Description:	Not reported
Consent/Final Order Sequence Number:	Not reported
Consent/Final Order Respondent Name:	Not reported
Consent/Final Order Lead Agency:	Not reported
Enforcement Type:	WRITTEN INFORMAL
Enforcement Responsible Person:	WAKAG
Enforcement Responsible Sub-Organization:	SW
SEP Sequence Number:	Not reported
SEP Expenditure Amount:	Not reported
SEP Scheduled Completion Date:	Not reported
SEP Actual Date:	Not reported
SEP Defaulted Date:	Not reported
SEP Type:	Not reported
SEP Type Description:	Not reported
Proposed Amount:	Not reported
Final Monetary Amount:	Not reported
Paid Amount:	Not reported
Final Count:	Not reported
Final Amount:	Not reported

Found Violation:	Yes
Agency Which Determined Violation:	State
Violation Short Description:	Generators - General
Date Violation was Determined:	2006-01-19 00:00:00.0
Actual Return to Compliance Date:	2006-05-12 00:00:00.0
Return to Compliance Qualifier:	Documented
Violation Responsible Agency:	State
Scheduled Compliance Date:	Not reported
Enforcement Identifier:	002
Date of Enforcement Action:	2006-06-05 00:00:00.0
Enforcement Responsible Agency:	State
Enforcement Docket Number:	PENALTY NO 3356
Enforcement Attorney:	Not reported
Corrective Action Component:	No
Appeal Initiated Date:	Not reported
Appeal Resolution Date:	Not reported
Disposition Status Date:	Not reported
Disposition Status:	Not reported
Disposition Status Description:	Not reported
Consent/Final Order Sequence Number:	Not reported
Consent/Final Order Respondent Name:	Not reported
Consent/Final Order Lead Agency:	Not reported
Enforcement Type:	Not reported
Enforcement Responsible Person:	WADJR
Enforcement Responsible Sub-Organization:	SW
SEP Sequence Number:	1
SEP Expenditure Amount:	28000
SEP Scheduled Completion Date:	Not reported
SEP Actual Date:	2007-12-31 00:00:00.0

PM TESTING LAB INC PACIFIC HWY (Continued) **1001234205**

SEP Defaulted Date:	Not reported
SEP Type:	PPR
SEP Type Description:	Pollution Prevention and Reduction
Proposed Amount:	103000
Final Monetary Amount:	63000
Paid Amount:	131000
Final Count:	1
Final Amount:	97000
Found Violation:	Yes
Agency Which Determined Violation:	State
Violation Short Description:	Universal Waste - Small Quantity Handlers
Date Violation was Determined:	2013-01-09 00:00:00.0
Actual Return to Compliance Date:	2013-02-21 00:00:00.0
Return to Compliance Qualifier:	Documented
Violation Responsible Agency:	State
Scheduled Compliance Date:	2013-02-25 00:00:00.0
Enforcement Identifier:	001
Date of Enforcement Action:	2013-01-22 00:00:00.0
Enforcement Responsible Agency:	State
Enforcement Docket Number:	Not reported
Enforcement Attorney:	Not reported
Corrective Action Component:	No
Appeal Initiated Date:	Not reported
Appeal Resolution Date:	Not reported
Disposition Status Date:	Not reported
Disposition Status:	Not reported
Disposition Status Description:	Not reported
Consent/Final Order Sequence Number:	Not reported
Consent/Final Order Respondent Name:	Not reported
Consent/Final Order Lead Agency:	Not reported
Enforcement Type:	WRITTEN INFORMAL
Enforcement Responsible Person:	WADRW
Enforcement Responsible Sub-Organization:	SW
SEP Sequence Number:	Not reported
SEP Expenditure Amount:	Not reported
SEP Scheduled Completion Date:	Not reported
SEP Actual Date:	Not reported
SEP Defaulted Date:	Not reported
SEP Type:	Not reported
SEP Type Description:	Not reported
Proposed Amount:	Not reported
Final Monetary Amount:	Not reported
Paid Amount:	Not reported
Final Count:	Not reported
Final Amount:	Not reported
Found Violation:	Yes
Agency Which Determined Violation:	State
Violation Short Description:	Generators - General
Date Violation was Determined:	2006-01-19 00:00:00.0
Actual Return to Compliance Date:	2006-04-03 00:00:00.0
Return to Compliance Qualifier:	Documented
Violation Responsible Agency:	State
Scheduled Compliance Date:	Not reported
Enforcement Identifier:	001
Date of Enforcement Action:	2006-01-23 00:00:00.0

PM TESTING LAB INC PACIFIC HWY (Continued) **1001234205**

Enforcement Responsible Agency:	State
Enforcement Docket Number:	Not reported
Enforcement Attorney:	Not reported
Corrective Action Component:	No
Appeal Initiated Date:	Not reported
Appeal Resolution Date:	Not reported
Disposition Status Date:	Not reported
Disposition Status:	Not reported
Disposition Status Description:	Not reported
Consent/Final Order Sequence Number:	Not reported
Consent/Final Order Respondent Name:	Not reported
Consent/Final Order Lead Agency:	Not reported
Enforcement Type:	WRITTEN INFORMAL
Enforcement Responsible Person:	WALLM
Enforcement Responsible Sub-Organization:	SW
SEP Sequence Number:	Not reported
SEP Expenditure Amount:	Not reported
SEP Scheduled Completion Date:	Not reported
SEP Actual Date:	Not reported
SEP Defaulted Date:	Not reported
SEP Type:	Not reported
SEP Type Description:	Not reported
Proposed Amount:	Not reported
Final Monetary Amount:	Not reported
Paid Amount:	Not reported
Final Count:	Not reported
Final Amount:	Not reported

Found Violation:	Yes
Agency Which Determined Violation:	State
Violation Short Description:	Generators - General
Date Violation was Determined:	2006-01-19 00:00:00.0
Actual Return to Compliance Date:	2006-03-27 00:00:00.0
Return to Compliance Qualifier:	Observed
Violation Responsible Agency:	State
Scheduled Compliance Date:	Not reported
Enforcement Identifier:	002
Date of Enforcement Action:	2006-06-05 00:00:00.0
Enforcement Responsible Agency:	State
Enforcement Docket Number:	PENALTY NO 3356
Enforcement Attorney:	Not reported
Corrective Action Component:	No
Appeal Initiated Date:	Not reported
Appeal Resolution Date:	Not reported
Disposition Status Date:	Not reported
Disposition Status:	Not reported
Disposition Status Description:	Not reported
Consent/Final Order Sequence Number:	Not reported
Consent/Final Order Respondent Name:	Not reported
Consent/Final Order Lead Agency:	Not reported
Enforcement Type:	Not reported
Enforcement Responsible Person:	WADJR
Enforcement Responsible Sub-Organization:	SW
SEP Sequence Number:	1
SEP Expenditure Amount:	28000
SEP Scheduled Completion Date:	Not reported
SEP Actual Date:	2007-12-31 00:00:00.0

PM TESTING LAB INC PACIFIC HWY (Continued) **1001234205**

SEP Defaulted Date:	Not reported
SEP Type:	PPR
SEP Type Description:	Pollution Prevention and Reduction
Proposed Amount:	103000
Final Monetary Amount:	63000
Paid Amount:	131000
Final Count:	1
Final Amount:	97000
Found Violation:	Yes
Agency Which Determined Violation:	State
Violation Short Description:	Generators - General
Date Violation was Determined:	2006-01-19 00:00:00.0
Actual Return to Compliance Date:	2006-03-27 00:00:00.0
Return to Compliance Qualifier:	Observed
Violation Responsible Agency:	State
Scheduled Compliance Date:	Not reported
Enforcement Identifier:	001
Date of Enforcement Action:	2006-01-23 00:00:00.0
Enforcement Responsible Agency:	State
Enforcement Docket Number:	Not reported
Enforcement Attorney:	Not reported
Corrective Action Component:	No
Appeal Initiated Date:	Not reported
Appeal Resolution Date:	Not reported
Disposition Status Date:	Not reported
Disposition Status:	Not reported
Disposition Status Description:	Not reported
Consent/Final Order Sequence Number:	Not reported
Consent/Final Order Respondent Name:	Not reported
Consent/Final Order Lead Agency:	Not reported
Enforcement Type:	WRITTEN INFORMAL
Enforcement Responsible Person:	WALLM
Enforcement Responsible Sub-Organization:	SW
SEP Sequence Number:	Not reported
SEP Expenditure Amount:	Not reported
SEP Scheduled Completion Date:	Not reported
SEP Actual Date:	Not reported
SEP Defaulted Date:	Not reported
SEP Type:	Not reported
SEP Type Description:	Not reported
Proposed Amount:	Not reported
Final Monetary Amount:	Not reported
Paid Amount:	Not reported
Final Count:	Not reported
Final Amount:	Not reported
Found Violation:	Yes
Agency Which Determined Violation:	State
Violation Short Description:	Generators - General
Date Violation was Determined:	2006-01-19 00:00:00.0
Actual Return to Compliance Date:	2006-03-27 00:00:00.0
Return to Compliance Qualifier:	Observed
Violation Responsible Agency:	State
Scheduled Compliance Date:	Not reported
Enforcement Identifier:	001
Date of Enforcement Action:	2006-01-23 00:00:00.0

PM TESTING LAB INC PACIFIC HWY (Continued) **1001234205**

Enforcement Responsible Agency:	State
Enforcement Docket Number:	Not reported
Enforcement Attorney:	Not reported
Corrective Action Component:	No
Appeal Initiated Date:	Not reported
Appeal Resolution Date:	Not reported
Disposition Status Date:	Not reported
Disposition Status:	Not reported
Disposition Status Description:	Not reported
Consent/Final Order Sequence Number:	Not reported
Consent/Final Order Respondent Name:	Not reported
Consent/Final Order Lead Agency:	Not reported
Enforcement Type:	WRITTEN INFORMAL
Enforcement Responsible Person:	WALLM
Enforcement Responsible Sub-Organization:	SW
SEP Sequence Number:	Not reported
SEP Expenditure Amount:	Not reported
SEP Scheduled Completion Date:	Not reported
SEP Actual Date:	Not reported
SEP Defaulted Date:	Not reported
SEP Type:	Not reported
SEP Type Description:	Not reported
Proposed Amount:	Not reported
Final Monetary Amount:	Not reported
Paid Amount:	Not reported
Final Count:	Not reported
Final Amount:	Not reported

Found Violation:	Yes
Agency Which Determined Violation:	State
Violation Short Description:	Generators - Pre-transport
Date Violation was Determined:	2016-02-24 00:00:00.0
Actual Return to Compliance Date:	2016-04-05 00:00:00.0
Return to Compliance Qualifier:	Documented
Violation Responsible Agency:	State
Scheduled Compliance Date:	2016-04-18 00:00:00.0
Enforcement Identifier:	001
Date of Enforcement Action:	2016-03-15 00:00:00.0
Enforcement Responsible Agency:	State
Enforcement Docket Number:	Not reported
Enforcement Attorney:	Not reported
Corrective Action Component:	No
Appeal Initiated Date:	Not reported
Appeal Resolution Date:	Not reported
Disposition Status Date:	Not reported
Disposition Status:	Not reported
Disposition Status Description:	Not reported
Consent/Final Order Sequence Number:	Not reported
Consent/Final Order Respondent Name:	Not reported
Consent/Final Order Lead Agency:	Not reported
Enforcement Type:	WRITTEN INFORMAL
Enforcement Responsible Person:	WADRW
Enforcement Responsible Sub-Organization:	SW
SEP Sequence Number:	Not reported
SEP Expenditure Amount:	Not reported
SEP Scheduled Completion Date:	Not reported
SEP Actual Date:	Not reported

PM TESTING LAB INC PACIFIC HWY (Continued) **1001234205**

SEP Defaulted Date:	Not reported
SEP Type:	Not reported
SEP Type Description:	Not reported
Proposed Amount:	Not reported
Final Monetary Amount:	Not reported
Paid Amount:	Not reported
Final Count:	Not reported
Final Amount:	Not reported
Found Violation:	Yes
Agency Which Determined Violation:	State
Violation Short Description:	Generators - General
Date Violation was Determined:	2006-01-19 00:00:00.0
Actual Return to Compliance Date:	2006-06-29 00:00:00.0
Return to Compliance Qualifier:	Documented
Violation Responsible Agency:	State
Scheduled Compliance Date:	Not reported
Enforcement Identifier:	002
Date of Enforcement Action:	2006-06-05 00:00:00.0
Enforcement Responsible Agency:	State
Enforcement Docket Number:	PENALTY NO 3356
Enforcement Attorney:	Not reported
Corrective Action Component:	No
Appeal Initiated Date:	Not reported
Appeal Resolution Date:	Not reported
Disposition Status Date:	Not reported
Disposition Status:	Not reported
Disposition Status Description:	Not reported
Consent/Final Order Sequence Number:	Not reported
Consent/Final Order Respondent Name:	Not reported
Consent/Final Order Lead Agency:	Not reported
Enforcement Type:	Not reported
Enforcement Responsible Person:	WADJR
Enforcement Responsible Sub-Organization:	SW
SEP Sequence Number: 1	
SEP Expenditure Amount:	28000
SEP Scheduled Completion Date:	Not reported
SEP Actual Date:	2007-12-31 00:00:00.0
SEP Defaulted Date:	Not reported
SEP Type:	PPR
SEP Type Description:	Pollution Prevention and Reduction
Proposed Amount:	103000
Final Monetary Amount:	63000
Paid Amount:	131000
Final Count:	1
Final Amount:	97000
Found Violation:	Yes
Agency Which Determined Violation:	State
Violation Short Description:	Generators - General
Date Violation was Determined:	2006-01-19 00:00:00.0
Actual Return to Compliance Date:	2006-05-12 00:00:00.0
Return to Compliance Qualifier:	Documented
Violation Responsible Agency:	State
Scheduled Compliance Date:	Not reported
Enforcement Identifier:	002
Date of Enforcement Action:	2006-06-05 00:00:00.0

PM TESTING LAB INC PACIFIC HWY (Continued) **1001234205**

Enforcement Responsible Agency:	State
Enforcement Docket Number:	PENALTY NO 3356
Enforcement Attorney:	Not reported
Corrective Action Component:	No
Appeal Initiated Date:	Not reported
Appeal Resolution Date:	Not reported
Disposition Status Date:	Not reported
Disposition Status:	Not reported
Disposition Status Description:	Not reported
Consent/Final Order Sequence Number:	Not reported
Consent/Final Order Respondent Name:	Not reported
Consent/Final Order Lead Agency:	Not reported
Enforcement Type:	Not reported
Enforcement Responsible Person:	WADJR
Enforcement Responsible Sub-Organization:	SW
SEP Sequence Number:	2
SEP Expenditure Amount:	6000
SEP Scheduled Completion Date:	Not reported
SEP Actual Date:	2007-12-31 00:00:00.0
SEP Defaulted Date:	Not reported
SEP Type:	PPR
SEP Type Description:	Pollution Prevention and Reduction
Proposed Amount:	103000
Final Monetary Amount:	63000
Paid Amount:	131000
Final Count:	1
Final Amount:	97000

Found Violation:	Yes
Agency Which Determined Violation:	State
Violation Short Description:	Generators - General
Date Violation was Determined:	2006-01-19 00:00:00.0
Actual Return to Compliance Date:	2006-05-12 00:00:00.0
Return to Compliance Qualifier:	Documented
Violation Responsible Agency:	State
Scheduled Compliance Date:	2006-03-27 00:00:00.0
Enforcement Identifier:	001
Date of Enforcement Action:	2006-02-27 00:00:00.0
Enforcement Responsible Agency:	State
Enforcement Docket Number:	ORDER NO 3131
Enforcement Attorney:	Not reported
Corrective Action Component:	No
Appeal Initiated Date:	Not reported
Appeal Resolution Date:	Not reported
Disposition Status Date:	Not reported
Disposition Status:	Not reported
Disposition Status Description:	Not reported
Consent/Final Order Sequence Number:	Not reported
Consent/Final Order Respondent Name:	Not reported
Consent/Final Order Lead Agency:	Not reported
Enforcement Type:	FINAL 3008(A) COMPLIANCE ORDER
Enforcement Responsible Person:	WAKBS
Enforcement Responsible Sub-Organization:	SW
SEP Sequence Number:	Not reported
SEP Expenditure Amount:	Not reported
SEP Scheduled Completion Date:	Not reported
SEP Actual Date:	Not reported

PM TESTING LAB INC PACIFIC HWY (Continued) **1001234205**

SEP Defaulted Date:	Not reported
SEP Type:	Not reported
SEP Type Description:	Not reported
Proposed Amount:	Not reported
Final Monetary Amount:	Not reported
Paid Amount:	Not reported
Final Count:	Not reported
Final Amount:	Not reported
Found Violation:	Yes
Agency Which Determined Violation:	State
Violation Short Description:	TSD IS-Container Use and Management
Date Violation was Determined:	2019-04-24 00:00:00.0
Actual Return to Compliance Date:	Not reported
Return to Compliance Qualifier:	Not reported
Violation Responsible Agency:	State
Scheduled Compliance Date:	2019-07-05 00:00:00.0
Enforcement Identifier:	001
Date of Enforcement Action:	2019-06-05 00:00:00.0
Enforcement Responsible Agency:	State
Enforcement Docket Number:	Not reported
Enforcement Attorney:	Not reported
Corrective Action Component:	Not reported
Appeal Initiated Date:	Not reported
Appeal Resolution Date:	Not reported
Disposition Status Date:	Not reported
Disposition Status:	Not reported
Disposition Status Description:	Not reported
Consent/Final Order Sequence Number:	Not reported
Consent/Final Order Respondent Name:	Not reported
Consent/Final Order Lead Agency:	Not reported
Enforcement Type:	WRITTEN INFORMAL
Enforcement Responsible Person:	WAIET
Enforcement Responsible Sub-Organization:	SW
SEP Sequence Number:	Not reported
SEP Expenditure Amount:	Not reported
SEP Scheduled Completion Date:	Not reported
SEP Actual Date:	Not reported
SEP Defaulted Date:	Not reported
SEP Type:	Not reported
SEP Type Description:	Not reported
Proposed Amount:	Not reported
Final Monetary Amount:	Not reported
Paid Amount:	Not reported
Final Count:	Not reported
Final Amount:	Not reported
Found Violation:	Yes
Agency Which Determined Violation:	State
Violation Short Description:	TSD IS-Container Use and Management
Date Violation was Determined:	2016-02-24 00:00:00.0
Actual Return to Compliance Date:	2016-04-05 00:00:00.0
Return to Compliance Qualifier:	Documented
Violation Responsible Agency:	State
Scheduled Compliance Date:	2016-04-18 00:00:00.0
Enforcement Identifier:	001
Date of Enforcement Action:	2016-03-15 00:00:00.0

PM TESTING LAB INC PACIFIC HWY (Continued) **1001234205**

Enforcement Responsible Agency:	State
Enforcement Docket Number:	Not reported
Enforcement Attorney:	Not reported
Corrective Action Component:	No
Appeal Initiated Date:	Not reported
Appeal Resolution Date:	Not reported
Disposition Status Date:	Not reported
Disposition Status:	Not reported
Disposition Status Description:	Not reported
Consent/Final Order Sequence Number:	Not reported
Consent/Final Order Respondent Name:	Not reported
Consent/Final Order Lead Agency:	Not reported
Enforcement Type:	WRITTEN INFORMAL
Enforcement Responsible Person:	WADRW
Enforcement Responsible Sub-Organization:	SW
SEP Sequence Number:	Not reported
SEP Expenditure Amount:	Not reported
SEP Scheduled Completion Date:	Not reported
SEP Actual Date:	Not reported
SEP Defaulted Date:	Not reported
SEP Type:	Not reported
SEP Type Description:	Not reported
Proposed Amount:	Not reported
Final Monetary Amount:	Not reported
Paid Amount:	Not reported
Final Count:	Not reported
Final Amount:	Not reported

Found Violation:	Yes
Agency Which Determined Violation:	State
Violation Short Description:	Generators - General
Date Violation was Determined:	2006-01-19 00:00:00.0
Actual Return to Compliance Date:	2006-06-29 00:00:00.0
Return to Compliance Qualifier:	Documented
Violation Responsible Agency:	State
Scheduled Compliance Date:	2006-05-04 00:00:00.0
Enforcement Identifier:	001
Date of Enforcement Action:	2006-02-27 00:00:00.0
Enforcement Responsible Agency:	State
Enforcement Docket Number:	ORDER NO 3131
Enforcement Attorney:	Not reported
Corrective Action Component:	No
Appeal Initiated Date:	Not reported
Appeal Resolution Date:	Not reported
Disposition Status Date:	Not reported
Disposition Status:	Not reported
Disposition Status Description:	Not reported
Consent/Final Order Sequence Number:	Not reported
Consent/Final Order Respondent Name:	Not reported
Consent/Final Order Lead Agency:	Not reported
Enforcement Type:	FINAL 3008(A) COMPLIANCE ORDER
Enforcement Responsible Person:	WAKBS
Enforcement Responsible Sub-Organization:	SW
SEP Sequence Number:	Not reported
SEP Expenditure Amount:	Not reported
SEP Scheduled Completion Date:	Not reported
SEP Actual Date:	Not reported

PM TESTING LAB INC PACIFIC HWY (Continued) **1001234205**

SEP Defaulted Date:	Not reported
SEP Type:	Not reported
SEP Type Description:	Not reported
Proposed Amount:	Not reported
Final Monetary Amount:	Not reported
Paid Amount:	Not reported
Final Count:	Not reported
Final Amount:	Not reported
Found Violation:	Yes
Agency Which Determined Violation:	State
Violation Short Description:	Generators - General
Date Violation was Determined:	2006-01-19 00:00:00.0
Actual Return to Compliance Date:	2006-04-03 00:00:00.0
Return to Compliance Qualifier:	Documented
Violation Responsible Agency:	State
Scheduled Compliance Date:	Not reported
Enforcement Identifier:	001
Date of Enforcement Action:	2006-01-23 00:00:00.0
Enforcement Responsible Agency:	State
Enforcement Docket Number:	Not reported
Enforcement Attorney:	Not reported
Corrective Action Component:	No
Appeal Initiated Date:	Not reported
Appeal Resolution Date:	Not reported
Disposition Status Date:	Not reported
Disposition Status:	Not reported
Disposition Status Description:	Not reported
Consent/Final Order Sequence Number:	Not reported
Consent/Final Order Respondent Name:	Not reported
Consent/Final Order Lead Agency:	Not reported
Enforcement Type:	WRITTEN INFORMAL
Enforcement Responsible Person:	WALLM
Enforcement Responsible Sub-Organization:	SW
SEP Sequence Number:	Not reported
SEP Expenditure Amount:	Not reported
SEP Scheduled Completion Date:	Not reported
SEP Actual Date:	Not reported
SEP Defaulted Date:	Not reported
SEP Type:	Not reported
SEP Type Description:	Not reported
Proposed Amount:	Not reported
Final Monetary Amount:	Not reported
Paid Amount:	Not reported
Final Count:	Not reported
Final Amount:	Not reported
Found Violation:	Yes
Agency Which Determined Violation:	State
Violation Short Description:	Generators - General
Date Violation was Determined:	2006-01-19 00:00:00.0
Actual Return to Compliance Date:	2006-05-12 00:00:00.0
Return to Compliance Qualifier:	Documented
Violation Responsible Agency:	State
Scheduled Compliance Date:	Not reported
Enforcement Identifier:	002
Date of Enforcement Action:	2006-06-05 00:00:00.0

PM TESTING LAB INC PACIFIC HWY (Continued) **1001234205**

Enforcement Responsible Agency:	State
Enforcement Docket Number:	PENALTY NO 3356
Enforcement Attorney:	Not reported
Corrective Action Component:	No
Appeal Initiated Date:	Not reported
Appeal Resolution Date:	Not reported
Disposition Status Date:	Not reported
Disposition Status:	Not reported
Disposition Status Description:	Not reported
Consent/Final Order Sequence Number:	Not reported
Consent/Final Order Respondent Name:	Not reported
Consent/Final Order Lead Agency:	Not reported
Enforcement Type:	Not reported
Enforcement Responsible Person:	WADJR
Enforcement Responsible Sub-Organization:	SW
SEP Sequence Number: 1	
SEP Expenditure Amount:	28000
SEP Scheduled Completion Date:	Not reported
SEP Actual Date:	2007-12-31 00:00:00.0
SEP Defaulted Date:	Not reported
SEP Type:	PPR
SEP Type Description:	Pollution Prevention and Reduction
Proposed Amount:	103000
Final Monetary Amount:	63000
Paid Amount:	131000
Final Count:	1
Final Amount:	97000
Found Violation:	Yes
Agency Which Determined Violation:	State
Violation Short Description:	Generators - General
Date Violation was Determined:	2006-01-19 00:00:00.0
Actual Return to Compliance Date:	2006-05-12 00:00:00.0
Return to Compliance Qualifier:	Documented
Violation Responsible Agency:	State
Scheduled Compliance Date:	Not reported
Enforcement Identifier:	002
Date of Enforcement Action:	2006-06-05 00:00:00.0
Enforcement Responsible Agency:	State
Enforcement Docket Number:	PENALTY NO 3356
Enforcement Attorney:	Not reported
Corrective Action Component:	No
Appeal Initiated Date:	Not reported
Appeal Resolution Date:	Not reported
Disposition Status Date:	Not reported
Disposition Status:	Not reported
Disposition Status Description:	Not reported
Consent/Final Order Sequence Number:	Not reported
Consent/Final Order Respondent Name:	Not reported
Consent/Final Order Lead Agency:	Not reported
Enforcement Type:	Not reported
Enforcement Responsible Person:	WADJR
Enforcement Responsible Sub-Organization:	SW
SEP Sequence Number: 2	
SEP Expenditure Amount:	6000
SEP Scheduled Completion Date:	Not reported
SEP Actual Date:	2007-12-31 00:00:00.0

PM TESTING LAB INC PACIFIC HWY (Continued) **1001234205**

SEP Defaulted Date:	Not reported
SEP Type:	PPR
SEP Type Description:	Pollution Prevention and Reduction
Proposed Amount:	103000
Final Monetary Amount:	63000
Paid Amount:	131000
Final Count:	1
Final Amount:	97000
Found Violation:	Yes
Agency Which Determined Violation:	State
Violation Short Description:	Generators - General
Date Violation was Determined:	2006-01-19 00:00:00.0
Actual Return to Compliance Date:	2006-06-29 00:00:00.0
Return to Compliance Qualifier:	Documented
Violation Responsible Agency:	State
Scheduled Compliance Date:	Not reported
Enforcement Identifier:	001
Date of Enforcement Action:	2006-01-23 00:00:00.0
Enforcement Responsible Agency:	State
Enforcement Docket Number:	Not reported
Enforcement Attorney:	Not reported
Corrective Action Component:	No
Appeal Initiated Date:	Not reported
Appeal Resolution Date:	Not reported
Disposition Status Date:	Not reported
Disposition Status:	Not reported
Disposition Status Description:	Not reported
Consent/Final Order Sequence Number:	Not reported
Consent/Final Order Respondent Name:	Not reported
Consent/Final Order Lead Agency:	Not reported
Enforcement Type:	WRITTEN INFORMAL
Enforcement Responsible Person:	WALLM
Enforcement Responsible Sub-Organization:	SW
SEP Sequence Number:	Not reported
SEP Expenditure Amount:	Not reported
SEP Scheduled Completion Date:	Not reported
SEP Actual Date:	Not reported
SEP Defaulted Date:	Not reported
SEP Type:	Not reported
SEP Type Description:	Not reported
Proposed Amount:	Not reported
Final Monetary Amount:	Not reported
Paid Amount:	Not reported
Final Count:	Not reported
Final Amount:	Not reported
Found Violation:	Yes
Agency Which Determined Violation:	State
Violation Short Description:	Generators - General
Date Violation was Determined:	2006-01-19 00:00:00.0
Actual Return to Compliance Date:	2006-06-29 00:00:00.0
Return to Compliance Qualifier:	Documented
Violation Responsible Agency:	State
Scheduled Compliance Date:	2006-06-04 00:00:00.0
Enforcement Identifier:	001
Date of Enforcement Action:	2006-02-27 00:00:00.0

PM TESTING LAB INC PACIFIC HWY (Continued) **1001234205**

Enforcement Responsible Agency:	State
Enforcement Docket Number:	ORDER NO 3131
Enforcement Attorney:	Not reported
Corrective Action Component:	No
Appeal Initiated Date:	Not reported
Appeal Resolution Date:	Not reported
Disposition Status Date:	Not reported
Disposition Status:	Not reported
Disposition Status Description:	Not reported
Consent/Final Order Sequence Number:	Not reported
Consent/Final Order Respondent Name:	Not reported
Consent/Final Order Lead Agency:	Not reported
Enforcement Type:	FINAL 3008(A) COMPLIANCE ORDER
Enforcement Responsible Person:	WAKBS
Enforcement Responsible Sub-Organization:	SW
SEP Sequence Number:	Not reported
SEP Expenditure Amount:	Not reported
SEP Scheduled Completion Date:	Not reported
SEP Actual Date:	Not reported
SEP Defaulted Date:	Not reported
SEP Type:	Not reported
SEP Type Description:	Not reported
Proposed Amount:	Not reported
Final Monetary Amount:	Not reported
Paid Amount:	Not reported
Final Count:	Not reported
Final Amount:	Not reported

Found Violation:	Yes
Agency Which Determined Violation:	State
Violation Short Description:	Generators - Pre-transport
Date Violation was Determined:	2008-11-05 00:00:00.0
Actual Return to Compliance Date:	2009-03-12 00:00:00.0
Return to Compliance Qualifier:	Documented
Violation Responsible Agency:	State
Scheduled Compliance Date:	2008-11-10 00:00:00.0
Enforcement Identifier:	001
Date of Enforcement Action:	2008-11-07 00:00:00.0
Enforcement Responsible Agency:	State
Enforcement Docket Number:	Not reported
Enforcement Attorney:	Not reported
Corrective Action Component:	No
Appeal Initiated Date:	Not reported
Appeal Resolution Date:	Not reported
Disposition Status Date:	Not reported
Disposition Status:	Not reported
Disposition Status Description:	Not reported
Consent/Final Order Sequence Number:	Not reported
Consent/Final Order Respondent Name:	Not reported
Consent/Final Order Lead Agency:	Not reported
Enforcement Type:	Not reported
Enforcement Responsible Person:	WALLM
Enforcement Responsible Sub-Organization:	SW
SEP Sequence Number:	Not reported
SEP Expenditure Amount:	Not reported
SEP Scheduled Completion Date:	Not reported
SEP Actual Date:	Not reported

PM TESTING LAB INC PACIFIC HWY (Continued) **1001234205**

SEP Defaulted Date: Not reported
SEP Type: Not reported
SEP Type Description: Not reported
Proposed Amount: Not reported
Final Monetary Amount: Not reported
Paid Amount: Not reported
Final Count: Not reported
Final Amount: Not reported

Found Violation: Yes
Agency Which Determined Violation: State
Violation Short Description: Generators - General
Date Violation was Determined: 2006-01-19 00:00:00.0
Actual Return to Compliance Date: 2006-04-03 00:00:00.0
Return to Compliance Qualifier: Documented
Violation Responsible Agency: State
Scheduled Compliance Date: Not reported
Enforcement Identifier: 002
Date of Enforcement Action: 2006-06-05 00:00:00.0
Enforcement Responsible Agency: State
Enforcement Docket Number: PENALTY NO 3356
Enforcement Attorney: Not reported
Corrective Action Component: No
Appeal Initiated Date: Not reported
Appeal Resolution Date: Not reported
Disposition Status Date: Not reported
Disposition Status: Not reported
Disposition Status Description: Not reported
Consent/Final Order Sequence Number:Not reported
Consent/Final Order Respondent Name: Not reported
Consent/Final Order Lead Agency: Not reported
Enforcement Type: Not reported
Enforcement Responsible Person: WADJR
Enforcement Responsible Sub-Organization: SW
SEP Sequence Number: 2
SEP Expenditure Amount: 6000
SEP Scheduled Completion Date: Not reported
SEP Actual Date: 2007-12-31 00:00:00.0
SEP Defaulted Date: Not reported
SEP Type: PPR
SEP Type Description: Pollution Prevention and Reduction
Proposed Amount: 103000
Final Monetary Amount: 63000
Paid Amount: 131000
Final Count: 1
Final Amount: 97000

Found Violation: Yes
Agency Which Determined Violation: State
Violation Short Description: Generators - General
Date Violation was Determined: 2006-01-19 00:00:00.0
Actual Return to Compliance Date: 2006-03-27 00:00:00.0
Return to Compliance Qualifier: Observed
Violation Responsible Agency: State
Scheduled Compliance Date: Not reported
Enforcement Identifier: 002
Date of Enforcement Action: 2006-06-05 00:00:00.0

PM TESTING LAB INC PACIFIC HWY (Continued) **1001234205**

Enforcement Responsible Agency:	State
Enforcement Docket Number:	PENALTY NO 3356
Enforcement Attorney:	Not reported
Corrective Action Component:	No
Appeal Initiated Date:	Not reported
Appeal Resolution Date:	Not reported
Disposition Status Date:	Not reported
Disposition Status:	Not reported
Disposition Status Description:	Not reported
Consent/Final Order Sequence Number:	Not reported
Consent/Final Order Respondent Name:	Not reported
Consent/Final Order Lead Agency:	Not reported
Enforcement Type:	Not reported
Enforcement Responsible Person:	WADJR
Enforcement Responsible Sub-Organization:	SW
SEP Sequence Number:	2
SEP Expenditure Amount:	6000
SEP Scheduled Completion Date:	Not reported
SEP Actual Date:	2007-12-31 00:00:00.0
SEP Defaulted Date:	Not reported
SEP Type:	PPR
SEP Type Description:	Pollution Prevention and Reduction
Proposed Amount:	103000
Final Monetary Amount:	63000
Paid Amount:	131000
Final Count:	1
Final Amount:	97000

Found Violation:	Yes
Agency Which Determined Violation:	State
Violation Short Description:	Universal Waste - Large Quantity Handlers
Date Violation was Determined:	2013-01-09 00:00:00.0
Actual Return to Compliance Date:	2012-02-21 00:00:00.0
Return to Compliance Qualifier:	Documented
Violation Responsible Agency:	State
Scheduled Compliance Date:	2013-02-25 00:00:00.0
Enforcement Identifier:	001
Date of Enforcement Action:	2013-01-22 00:00:00.0
Enforcement Responsible Agency:	State
Enforcement Docket Number:	Not reported
Enforcement Attorney:	Not reported
Corrective Action Component:	No
Appeal Initiated Date:	Not reported
Appeal Resolution Date:	Not reported
Disposition Status Date:	Not reported
Disposition Status:	Not reported
Disposition Status Description:	Not reported
Consent/Final Order Sequence Number:	Not reported
Consent/Final Order Respondent Name:	Not reported
Consent/Final Order Lead Agency:	Not reported
Enforcement Type:	WRITTEN INFORMAL
Enforcement Responsible Person:	WADRW
Enforcement Responsible Sub-Organization:	SW
SEP Sequence Number:	Not reported
SEP Expenditure Amount:	Not reported
SEP Scheduled Completion Date:	Not reported
SEP Actual Date:	Not reported

PM TESTING LAB INC PACIFIC HWY (Continued) **1001234205**

SEP Defaulted Date:	Not reported
SEP Type:	Not reported
SEP Type Description:	Not reported
Proposed Amount:	Not reported
Final Monetary Amount:	Not reported
Paid Amount:	Not reported
Final Count:	Not reported
Final Amount:	Not reported
Found Violation:	Yes
Agency Which Determined Violation:	State
Violation Short Description:	Generators - General
Date Violation was Determined:	2006-01-19 00:00:00.0
Actual Return to Compliance Date:	2006-02-17 00:00:00.0
Return to Compliance Qualifier:	Documented
Violation Responsible Agency:	State
Scheduled Compliance Date:	2006-03-27 00:00:00.0
Enforcement Identifier:	001
Date of Enforcement Action:	2006-02-27 00:00:00.0
Enforcement Responsible Agency:	State
Enforcement Docket Number:	ORDER NO 3131
Enforcement Attorney:	Not reported
Corrective Action Component:	No
Appeal Initiated Date:	Not reported
Appeal Resolution Date:	Not reported
Disposition Status Date:	Not reported
Disposition Status:	Not reported
Disposition Status Description:	Not reported
Consent/Final Order Sequence Number:	Not reported
Consent/Final Order Respondent Name:	Not reported
Consent/Final Order Lead Agency:	Not reported
Enforcement Type:	FINAL 3008(A) COMPLIANCE ORDER
Enforcement Responsible Person:	WAKBS
Enforcement Responsible Sub-Organization:	SW
SEP Sequence Number:	Not reported
SEP Expenditure Amount:	Not reported
SEP Scheduled Completion Date:	Not reported
SEP Actual Date:	Not reported
SEP Defaulted Date:	Not reported
SEP Type:	Not reported
SEP Type Description:	Not reported
Proposed Amount:	Not reported
Final Monetary Amount:	Not reported
Paid Amount:	Not reported
Final Count:	Not reported
Final Amount:	Not reported
Found Violation:	No
Agency Which Determined Violation:	Not reported
Violation Short Description:	Not reported
Date Violation was Determined:	Not reported
Actual Return to Compliance Date:	Not reported
Return to Compliance Qualifier:	Not reported
Violation Responsible Agency:	Not reported
Scheduled Compliance Date:	Not reported
Enforcement Identifier:	Not reported
Date of Enforcement Action:	Not reported

PM TESTING LAB INC PACIFIC HWY (Continued) **1001234205**

Enforcement Responsible Agency:	Not reported
Enforcement Docket Number:	Not reported
Enforcement Attorney:	Not reported
Corrective Action Component:	Not reported
Appeal Initiated Date:	Not reported
Appeal Resolution Date:	Not reported
Disposition Status Date:	Not reported
Disposition Status:	Not reported
Disposition Status Description:	Not reported
Consent/Final Order Sequence Number:	Not reported
Consent/Final Order Respondent Name:	Not reported
Consent/Final Order Lead Agency:	Not reported
Enforcement Type:	Not reported
Enforcement Responsible Person:	Not reported
Enforcement Responsible Sub-Organization:	Not reported
SEP Sequence Number:	Not reported
SEP Expenditure Amount:	Not reported
SEP Scheduled Completion Date:	Not reported
SEP Actual Date:	Not reported
SEP Defaulted Date:	Not reported
SEP Type:	Not reported
SEP Type Description:	Not reported
Proposed Amount:	Not reported
Final Monetary Amount:	Not reported
Paid Amount:	Not reported
Final Count:	Not reported
Final Amount:	Not reported

Found Violation:	Yes
Agency Which Determined Violation:	State
Violation Short Description:	Generators - General
Date Violation was Determined:	2006-01-19 00:00:00.0
Actual Return to Compliance Date:	2006-05-12 00:00:00.0
Return to Compliance Qualifier:	Documented
Violation Responsible Agency:	State
Scheduled Compliance Date:	Not reported
Enforcement Identifier:	002
Date of Enforcement Action:	2006-06-05 00:00:00.0
Enforcement Responsible Agency:	State
Enforcement Docket Number:	PENALTY NO 3356
Enforcement Attorney:	Not reported
Corrective Action Component:	No
Appeal Initiated Date:	Not reported
Appeal Resolution Date:	Not reported
Disposition Status Date:	Not reported
Disposition Status:	Not reported
Disposition Status Description:	Not reported
Consent/Final Order Sequence Number:	Not reported
Consent/Final Order Respondent Name:	Not reported
Consent/Final Order Lead Agency:	Not reported
Enforcement Type:	Not reported
Enforcement Responsible Person:	WADJR
Enforcement Responsible Sub-Organization:	SW
SEP Sequence Number:	1
SEP Expenditure Amount:	28000
SEP Scheduled Completion Date:	Not reported
SEP Actual Date:	2007-12-31 00:00:00.0

PM TESTING LAB INC PACIFIC HWY (Continued) **1001234205**

SEP Defaulted Date:	Not reported
SEP Type:	PPR
SEP Type Description:	Pollution Prevention and Reduction
Proposed Amount:	103000
Final Monetary Amount:	63000
Paid Amount:	131000
Final Count:	1
Final Amount:	97000
Found Violation:	Yes
Agency Which Determined Violation:	State
Violation Short Description:	Generators - General
Date Violation was Determined:	2006-01-19 00:00:00.0
Actual Return to Compliance Date:	2006-05-12 00:00:00.0
Return to Compliance Qualifier:	Documented
Violation Responsible Agency:	State
Scheduled Compliance Date:	Not reported
Enforcement Identifier:	001
Date of Enforcement Action:	2006-01-23 00:00:00.0
Enforcement Responsible Agency:	State
Enforcement Docket Number:	Not reported
Enforcement Attorney:	Not reported
Corrective Action Component:	No
Appeal Initiated Date:	Not reported
Appeal Resolution Date:	Not reported
Disposition Status Date:	Not reported
Disposition Status:	Not reported
Disposition Status Description:	Not reported
Consent/Final Order Sequence Number:	Not reported
Consent/Final Order Respondent Name:	Not reported
Consent/Final Order Lead Agency:	Not reported
Enforcement Type:	WRITTEN INFORMAL
Enforcement Responsible Person:	WALLM
Enforcement Responsible Sub-Organization:	SW
SEP Sequence Number:	Not reported
SEP Expenditure Amount:	Not reported
SEP Scheduled Completion Date:	Not reported
SEP Actual Date:	Not reported
SEP Defaulted Date:	Not reported
SEP Type:	Not reported
SEP Type Description:	Not reported
Proposed Amount:	Not reported
Final Monetary Amount:	Not reported
Paid Amount:	Not reported
Final Count:	Not reported
Final Amount:	Not reported
Found Violation:	Yes
Agency Which Determined Violation:	State
Violation Short Description:	Generators - General
Date Violation was Determined:	2006-01-19 00:00:00.0
Actual Return to Compliance Date:	2006-01-27 00:00:00.0
Return to Compliance Qualifier:	Documented
Violation Responsible Agency:	State
Scheduled Compliance Date:	Not reported
Enforcement Identifier:	002
Date of Enforcement Action:	2006-06-05 00:00:00.0

PM TESTING LAB INC PACIFIC HWY (Continued) **1001234205**

Enforcement Responsible Agency:	State
Enforcement Docket Number:	PENALTY NO 3356
Enforcement Attorney:	Not reported
Corrective Action Component:	No
Appeal Initiated Date:	Not reported
Appeal Resolution Date:	Not reported
Disposition Status Date:	Not reported
Disposition Status:	Not reported
Disposition Status Description:	Not reported
Consent/Final Order Sequence Number:	Not reported
Consent/Final Order Respondent Name:	Not reported
Consent/Final Order Lead Agency:	Not reported
Enforcement Type:	Not reported
Enforcement Responsible Person:	WADJR
Enforcement Responsible Sub-Organization:	SW
SEP Sequence Number: 1	
SEP Expenditure Amount:	28000
SEP Scheduled Completion Date:	Not reported
SEP Actual Date:	2007-12-31 00:00:00.0
SEP Defaulted Date:	Not reported
SEP Type:	PPR
SEP Type Description:	Pollution Prevention and Reduction
Proposed Amount:	103000
Final Monetary Amount:	63000
Paid Amount:	131000
Final Count:	1
Final Amount:	97000
Found Violation:	Yes
Agency Which Determined Violation:	State
Violation Short Description:	Generators - General
Date Violation was Determined:	2006-01-19 00:00:00.0
Actual Return to Compliance Date:	2006-06-29 00:00:00.0
Return to Compliance Qualifier:	Documented
Violation Responsible Agency:	State
Scheduled Compliance Date:	Not reported
Enforcement Identifier:	002
Date of Enforcement Action:	2006-06-05 00:00:00.0
Enforcement Responsible Agency:	State
Enforcement Docket Number:	PENALTY NO 3356
Enforcement Attorney:	Not reported
Corrective Action Component:	No
Appeal Initiated Date:	Not reported
Appeal Resolution Date:	Not reported
Disposition Status Date:	Not reported
Disposition Status:	Not reported
Disposition Status Description:	Not reported
Consent/Final Order Sequence Number:	Not reported
Consent/Final Order Respondent Name:	Not reported
Consent/Final Order Lead Agency:	Not reported
Enforcement Type:	Not reported
Enforcement Responsible Person:	WADJR
Enforcement Responsible Sub-Organization:	SW
SEP Sequence Number: 1	
SEP Expenditure Amount:	28000
SEP Scheduled Completion Date:	Not reported
SEP Actual Date:	2007-12-31 00:00:00.0

PM TESTING LAB INC PACIFIC HWY (Continued) **1001234205**

SEP Defaulted Date:	Not reported
SEP Type:	PPR
SEP Type Description:	Pollution Prevention and Reduction
Proposed Amount:	103000
Final Monetary Amount:	63000
Paid Amount:	131000
Final Count:	1
Final Amount:	97000
Found Violation:	Yes
Agency Which Determined Violation:	State
Violation Short Description:	TSD IS-Container Use and Management
Date Violation was Determined:	2019-04-24 00:00:00.0
Actual Return to Compliance Date:	Not reported
Return to Compliance Qualifier:	Not reported
Violation Responsible Agency:	State
Scheduled Compliance Date:	2019-07-05 00:00:00.0
Enforcement Identifier:	001
Date of Enforcement Action:	2019-06-05 00:00:00.0
Enforcement Responsible Agency:	State
Enforcement Docket Number:	Not reported
Enforcement Attorney:	Not reported
Corrective Action Component:	Not reported
Appeal Initiated Date:	Not reported
Appeal Resolution Date:	Not reported
Disposition Status Date:	Not reported
Disposition Status:	Not reported
Disposition Status Description:	Not reported
Consent/Final Order Sequence Number:	Not reported
Consent/Final Order Respondent Name:	Not reported
Consent/Final Order Lead Agency:	Not reported
Enforcement Type:	WRITTEN INFORMAL
Enforcement Responsible Person:	WAIET
Enforcement Responsible Sub-Organization:	SW
SEP Sequence Number:	Not reported
SEP Expenditure Amount:	Not reported
SEP Scheduled Completion Date:	Not reported
SEP Actual Date:	Not reported
SEP Defaulted Date:	Not reported
SEP Type:	Not reported
SEP Type Description:	Not reported
Proposed Amount:	Not reported
Final Monetary Amount:	Not reported
Paid Amount:	Not reported
Final Count:	Not reported
Final Amount:	Not reported
Found Violation:	Yes
Agency Which Determined Violation:	State
Violation Short Description:	Generators - General
Date Violation was Determined:	2006-01-19 00:00:00.0
Actual Return to Compliance Date:	2006-05-12 00:00:00.0
Return to Compliance Qualifier:	Documented
Violation Responsible Agency:	State
Scheduled Compliance Date:	Not reported
Enforcement Identifier:	002
Date of Enforcement Action:	2006-06-05 00:00:00.0

PM TESTING LAB INC PACIFIC HWY (Continued) **1001234205**

Enforcement Responsible Agency:	State
Enforcement Docket Number:	PENALTY NO 3356
Enforcement Attorney:	Not reported
Corrective Action Component:	No
Appeal Initiated Date:	Not reported
Appeal Resolution Date:	Not reported
Disposition Status Date:	Not reported
Disposition Status:	Not reported
Disposition Status Description:	Not reported
Consent/Final Order Sequence Number:	Not reported
Consent/Final Order Respondent Name:	Not reported
Consent/Final Order Lead Agency:	Not reported
Enforcement Type:	Not reported
Enforcement Responsible Person:	WADJR
Enforcement Responsible Sub-Organization:	SW
SEP Sequence Number:	2
SEP Expenditure Amount:	6000
SEP Scheduled Completion Date:	Not reported
SEP Actual Date:	2007-12-31 00:00:00.0
SEP Defaulted Date:	Not reported
SEP Type:	PPR
SEP Type Description:	Pollution Prevention and Reduction
Proposed Amount:	103000
Final Monetary Amount:	63000
Paid Amount:	131000
Final Count:	1
Final Amount:	97000

Found Violation:	Yes
Agency Which Determined Violation:	State
Violation Short Description:	Generators - Pre-transport
Date Violation was Determined:	2008-11-05 00:00:00.0
Actual Return to Compliance Date:	2009-03-12 00:00:00.0
Return to Compliance Qualifier:	Documented
Violation Responsible Agency:	State
Scheduled Compliance Date:	2008-11-10 00:00:00.0
Enforcement Identifier:	001
Date of Enforcement Action:	2008-11-07 00:00:00.0
Enforcement Responsible Agency:	State
Enforcement Docket Number:	Not reported
Enforcement Attorney:	Not reported
Corrective Action Component:	No
Appeal Initiated Date:	Not reported
Appeal Resolution Date:	Not reported
Disposition Status Date:	Not reported
Disposition Status:	Not reported
Disposition Status Description:	Not reported
Consent/Final Order Sequence Number:	Not reported
Consent/Final Order Respondent Name:	Not reported
Consent/Final Order Lead Agency:	Not reported
Enforcement Type:	Not reported
Enforcement Responsible Person:	WALLM
Enforcement Responsible Sub-Organization:	SW
SEP Sequence Number:	Not reported
SEP Expenditure Amount:	Not reported
SEP Scheduled Completion Date:	Not reported
SEP Actual Date:	Not reported

PM TESTING LAB INC PACIFIC HWY (Continued) **1001234205**

SEP Defaulted Date:	Not reported
SEP Type:	Not reported
SEP Type Description:	Not reported
Proposed Amount:	Not reported
Final Monetary Amount:	Not reported
Paid Amount:	Not reported
Final Count:	Not reported
Final Amount:	Not reported
Found Violation:	Yes
Agency Which Determined Violation:	State
Violation Short Description:	Generators - Pre-transport
Date Violation was Determined:	2016-02-24 00:00:00.0
Actual Return to Compliance Date:	2016-04-05 00:00:00.0
Return to Compliance Qualifier:	Documented
Violation Responsible Agency:	State
Scheduled Compliance Date:	2016-04-18 00:00:00.0
Enforcement Identifier:	001
Date of Enforcement Action:	2016-03-15 00:00:00.0
Enforcement Responsible Agency:	State
Enforcement Docket Number:	Not reported
Enforcement Attorney:	Not reported
Corrective Action Component:	No
Appeal Initiated Date:	Not reported
Appeal Resolution Date:	Not reported
Disposition Status Date:	Not reported
Disposition Status:	Not reported
Disposition Status Description:	Not reported
Consent/Final Order Sequence Number:	Not reported
Consent/Final Order Respondent Name:	Not reported
Consent/Final Order Lead Agency:	Not reported
Enforcement Type:	WRITTEN INFORMAL
Enforcement Responsible Person:	WADRW
Enforcement Responsible Sub-Organization:	SW
SEP Sequence Number:	Not reported
SEP Expenditure Amount:	Not reported
SEP Scheduled Completion Date:	Not reported
SEP Actual Date:	Not reported
SEP Defaulted Date:	Not reported
SEP Type:	Not reported
SEP Type Description:	Not reported
Proposed Amount:	Not reported
Final Monetary Amount:	Not reported
Paid Amount:	Not reported
Final Count:	Not reported
Final Amount:	Not reported
Found Violation:	Yes
Agency Which Determined Violation:	State
Violation Short Description:	Generators - Manifest
Date Violation was Determined:	2008-11-05 00:00:00.0
Actual Return to Compliance Date:	2009-01-05 00:00:00.0
Return to Compliance Qualifier:	Documented
Violation Responsible Agency:	State
Scheduled Compliance Date:	2008-12-11 00:00:00.0
Enforcement Identifier:	001
Date of Enforcement Action:	2008-11-07 00:00:00.0

PM TESTING LAB INC PACIFIC HWY (Continued) **1001234205**

Enforcement Responsible Agency:	State
Enforcement Docket Number:	Not reported
Enforcement Attorney:	Not reported
Corrective Action Component:	No
Appeal Initiated Date:	Not reported
Appeal Resolution Date:	Not reported
Disposition Status Date:	Not reported
Disposition Status:	Not reported
Disposition Status Description:	Not reported
Consent/Final Order Sequence Number:	Not reported
Consent/Final Order Respondent Name:	Not reported
Consent/Final Order Lead Agency:	Not reported
Enforcement Type:	Not reported
Enforcement Responsible Person:	WALLM
Enforcement Responsible Sub-Organization:	SW
SEP Sequence Number:	Not reported
SEP Expenditure Amount:	Not reported
SEP Scheduled Completion Date:	Not reported
SEP Actual Date:	Not reported
SEP Defaulted Date:	Not reported
SEP Type:	Not reported
SEP Type Description:	Not reported
Proposed Amount:	Not reported
Final Monetary Amount:	Not reported
Paid Amount:	Not reported
Final Count:	Not reported
Final Amount:	Not reported

Found Violation:	Yes
Agency Which Determined Violation:	State
Violation Short Description:	Generators - General
Date Violation was Determined:	2006-01-19 00:00:00.0
Actual Return to Compliance Date:	2007-03-21 00:00:00.0
Return to Compliance Qualifier:	Documented
Violation Responsible Agency:	State
Scheduled Compliance Date:	2006-06-30 00:00:00.0
Enforcement Identifier:	001
Date of Enforcement Action:	2006-02-27 00:00:00.0
Enforcement Responsible Agency:	State
Enforcement Docket Number:	ORDER NO 3131
Enforcement Attorney:	Not reported
Corrective Action Component:	No
Appeal Initiated Date:	Not reported
Appeal Resolution Date:	Not reported
Disposition Status Date:	Not reported
Disposition Status:	Not reported
Disposition Status Description:	Not reported
Consent/Final Order Sequence Number:	Not reported
Consent/Final Order Respondent Name:	Not reported
Consent/Final Order Lead Agency:	Not reported
Enforcement Type:	FINAL 3008(A) COMPLIANCE ORDER
Enforcement Responsible Person:	WAKBS
Enforcement Responsible Sub-Organization:	SW
SEP Sequence Number:	Not reported
SEP Expenditure Amount:	Not reported
SEP Scheduled Completion Date:	Not reported
SEP Actual Date:	Not reported

PM TESTING LAB INC PACIFIC HWY (Continued) **1001234205**

SEP Defaulted Date: Not reported
SEP Type: Not reported
SEP Type Description: Not reported
Proposed Amount: Not reported
Final Monetary Amount: Not reported
Paid Amount: Not reported
Final Count: Not reported
Final Amount: Not reported

Found Violation: Yes
Agency Which Determined Violation: State
Violation Short Description: Generators - General
Date Violation was Determined: 2006-01-19 00:00:00.0
Actual Return to Compliance Date: 2006-04-03 00:00:00.0
Return to Compliance Qualifier: Documented
Violation Responsible Agency: State
Scheduled Compliance Date: Not reported
Enforcement Identifier: 002
Date of Enforcement Action: 2006-06-05 00:00:00.0
Enforcement Responsible Agency: State
Enforcement Docket Number: PENALTY NO 3356
Enforcement Attorney: Not reported
Corrective Action Component: No
Appeal Initiated Date: Not reported
Appeal Resolution Date: Not reported
Disposition Status Date: Not reported
Disposition Status: Not reported
Disposition Status Description: Not reported
Consent/Final Order Sequence Number:Not reported
Consent/Final Order Respondent Name: Not reported
Consent/Final Order Lead Agency: Not reported
Enforcement Type: Not reported
Enforcement Responsible Person: WADJR
Enforcement Responsible Sub-Organization: SW
SEP Sequence Number: 2
SEP Expenditure Amount: 6000
SEP Scheduled Completion Date: Not reported
SEP Actual Date: 2007-12-31 00:00:00.0
SEP Defaulted Date: Not reported
SEP Type: PPR
SEP Type Description: Pollution Prevention and Reduction
Proposed Amount: 103000
Final Monetary Amount: 63000
Paid Amount: 131000
Final Count: 1
Final Amount: 97000

Found Violation: Yes
Agency Which Determined Violation: State
Violation Short Description: Generators - General
Date Violation was Determined: 2006-01-19 00:00:00.0
Actual Return to Compliance Date: 2007-03-21 00:00:00.0
Return to Compliance Qualifier: Documented
Violation Responsible Agency: State
Scheduled Compliance Date: 2006-06-30 00:00:00.0
Enforcement Identifier: 002
Date of Enforcement Action: 2006-06-05 00:00:00.0

PM TESTING LAB INC PACIFIC HWY (Continued) **1001234205**

Enforcement Responsible Agency:	State
Enforcement Docket Number:	PENALTY NO 3356
Enforcement Attorney:	Not reported
Corrective Action Component:	No
Appeal Initiated Date:	Not reported
Appeal Resolution Date:	Not reported
Disposition Status Date:	Not reported
Disposition Status:	Not reported
Disposition Status Description:	Not reported
Consent/Final Order Sequence Number:	Not reported
Consent/Final Order Respondent Name:	Not reported
Consent/Final Order Lead Agency:	Not reported
Enforcement Type:	Not reported
Enforcement Responsible Person:	WADJR
Enforcement Responsible Sub-Organization:	SW
SEP Sequence Number:	2
SEP Expenditure Amount:	6000
SEP Scheduled Completion Date:	Not reported
SEP Actual Date:	2007-12-31 00:00:00.0
SEP Defaulted Date:	Not reported
SEP Type:	PPR
SEP Type Description:	Pollution Prevention and Reduction
Proposed Amount:	103000
Final Monetary Amount:	63000
Paid Amount:	131000
Final Count:	1
Final Amount:	97000

Found Violation:	No
Agency Which Determined Violation:	Not reported
Violation Short Description:	Not reported
Date Violation was Determined:	Not reported
Actual Return to Compliance Date:	Not reported
Return to Compliance Qualifier:	Not reported
Violation Responsible Agency:	Not reported
Scheduled Compliance Date:	Not reported
Enforcement Identifier:	Not reported
Date of Enforcement Action:	Not reported
Enforcement Responsible Agency:	Not reported
Enforcement Docket Number:	Not reported
Enforcement Attorney:	Not reported
Corrective Action Component:	Not reported
Appeal Initiated Date:	Not reported
Appeal Resolution Date:	Not reported
Disposition Status Date:	Not reported
Disposition Status:	Not reported
Disposition Status Description:	Not reported
Consent/Final Order Sequence Number:	Not reported
Consent/Final Order Respondent Name:	Not reported
Consent/Final Order Lead Agency:	Not reported
Enforcement Type:	Not reported
Enforcement Responsible Person:	Not reported
Enforcement Responsible Sub-Organization:	Not reported
SEP Sequence Number:	Not reported
SEP Expenditure Amount:	Not reported
SEP Scheduled Completion Date:	Not reported
SEP Actual Date:	Not reported

PM TESTING LAB INC PACIFIC HWY (Continued) **1001234205**

SEP Defaulted Date:	Not reported
SEP Type:	Not reported
SEP Type Description:	Not reported
Proposed Amount:	Not reported
Final Monetary Amount:	Not reported
Paid Amount:	Not reported
Final Count:	Not reported
Final Amount:	Not reported
Found Violation:	Yes
Agency Which Determined Violation:	State
Violation Short Description:	Generators - Pre-transport
Date Violation was Determined:	2009-10-28 00:00:00.0
Actual Return to Compliance Date:	2009-12-28 00:00:00.0
Return to Compliance Qualifier:	Documented
Violation Responsible Agency:	State
Scheduled Compliance Date:	Not reported
Enforcement Identifier:	001
Date of Enforcement Action:	2009-12-03 00:00:00.0
Enforcement Responsible Agency:	State
Enforcement Docket Number:	Not reported
Enforcement Attorney:	Not reported
Corrective Action Component:	No
Appeal Initiated Date:	Not reported
Appeal Resolution Date:	Not reported
Disposition Status Date:	Not reported
Disposition Status:	Not reported
Disposition Status Description:	Not reported
Consent/Final Order Sequence Number:	Not reported
Consent/Final Order Respondent Name:	Not reported
Consent/Final Order Lead Agency:	Not reported
Enforcement Type:	WRITTEN INFORMAL
Enforcement Responsible Person:	WAKAG
Enforcement Responsible Sub-Organization:	SW
SEP Sequence Number:	Not reported
SEP Expenditure Amount:	Not reported
SEP Scheduled Completion Date:	Not reported
SEP Actual Date:	Not reported
SEP Defaulted Date:	Not reported
SEP Type:	Not reported
SEP Type Description:	Not reported
Proposed Amount:	Not reported
Final Monetary Amount:	Not reported
Paid Amount:	Not reported
Final Count:	Not reported
Final Amount:	Not reported
Found Violation:	Yes
Agency Which Determined Violation:	State
Violation Short Description:	Generators - General
Date Violation was Determined:	2003-10-07 00:00:00.0
Actual Return to Compliance Date:	2003-11-20 00:00:00.0
Return to Compliance Qualifier:	Documented
Violation Responsible Agency:	State
Scheduled Compliance Date:	2003-11-25 00:00:00.0
Enforcement Identifier:	001
Date of Enforcement Action:	2003-11-04 00:00:00.0

PM TESTING LAB INC PACIFIC HWY (Continued) **1001234205**

Enforcement Responsible Agency:	State
Enforcement Docket Number:	Not reported
Enforcement Attorney:	Not reported
Corrective Action Component:	No
Appeal Initiated Date:	Not reported
Appeal Resolution Date:	Not reported
Disposition Status Date:	Not reported
Disposition Status:	Not reported
Disposition Status Description:	Not reported
Consent/Final Order Sequence Number:	Not reported
Consent/Final Order Respondent Name:	Not reported
Consent/Final Order Lead Agency:	Not reported
Enforcement Type:	WRITTEN INFORMAL
Enforcement Responsible Person:	WALLM
Enforcement Responsible Sub-Organization:	SW
SEP Sequence Number:	Not reported
SEP Expenditure Amount:	Not reported
SEP Scheduled Completion Date:	Not reported
SEP Actual Date:	Not reported
SEP Defaulted Date:	Not reported
SEP Type:	Not reported
SEP Type Description:	Not reported
Proposed Amount:	Not reported
Final Monetary Amount:	Not reported
Paid Amount:	Not reported
Final Count:	Not reported
Final Amount:	Not reported

Found Violation:	No
Agency Which Determined Violation:	Not reported
Violation Short Description:	Not reported
Date Violation was Determined:	Not reported
Actual Return to Compliance Date:	Not reported
Return to Compliance Qualifier:	Not reported
Violation Responsible Agency:	Not reported
Scheduled Compliance Date:	Not reported
Enforcement Identifier:	Not reported
Date of Enforcement Action:	Not reported
Enforcement Responsible Agency:	Not reported
Enforcement Docket Number:	Not reported
Enforcement Attorney:	Not reported
Corrective Action Component:	Not reported
Appeal Initiated Date:	Not reported
Appeal Resolution Date:	Not reported
Disposition Status Date:	Not reported
Disposition Status:	Not reported
Disposition Status Description:	Not reported
Consent/Final Order Sequence Number:	Not reported
Consent/Final Order Respondent Name:	Not reported
Consent/Final Order Lead Agency:	Not reported
Enforcement Type:	Not reported
Enforcement Responsible Person:	Not reported
Enforcement Responsible Sub-Organization:	Not reported
SEP Sequence Number:	Not reported
SEP Expenditure Amount:	Not reported
SEP Scheduled Completion Date:	Not reported
SEP Actual Date:	Not reported

PM TESTING LAB INC PACIFIC HWY (Continued) **1001234205**

SEP Defaulted Date: Not reported
SEP Type: Not reported
SEP Type Description: Not reported
Proposed Amount: Not reported
Final Monetary Amount: Not reported
Paid Amount: Not reported
Final Count: Not reported
Final Amount: Not reported

Found Violation: Yes
Agency Which Determined Violation: State
Violation Short Description: Generators - General
Date Violation was Determined: 2006-01-19 00:00:00.0
Actual Return to Compliance Date: 2006-06-29 00:00:00.0
Return to Compliance Qualifier: Observed
Violation Responsible Agency: State
Scheduled Compliance Date: 2006-05-04 00:00:00.0
Enforcement Identifier: 001
Date of Enforcement Action: 2006-02-27 00:00:00.0
Enforcement Responsible Agency: State
Enforcement Docket Number: ORDER NO 3131
Enforcement Attorney: Not reported
Corrective Action Component: No
Appeal Initiated Date: Not reported
Appeal Resolution Date: Not reported
Disposition Status Date: Not reported
Disposition Status: Not reported
Disposition Status Description: Not reported
Consent/Final Order Sequence Number: Not reported
Consent/Final Order Respondent Name: Not reported
Consent/Final Order Lead Agency: Not reported
Enforcement Type: FINAL 3008(A) COMPLIANCE ORDER
Enforcement Responsible Person: WAKBS
Enforcement Responsible Sub-Organization: SW
SEP Sequence Number: Not reported
SEP Expenditure Amount: Not reported
SEP Scheduled Completion Date: Not reported
SEP Actual Date: Not reported
SEP Defaulted Date: Not reported
SEP Type: Not reported
SEP Type Description: Not reported
Proposed Amount: Not reported
Final Monetary Amount: Not reported
Paid Amount: Not reported
Final Count: Not reported
Final Amount: Not reported

Found Violation: Yes
Agency Which Determined Violation: State
Violation Short Description: Generators - General
Date Violation was Determined: 2006-01-19 00:00:00.0
Actual Return to Compliance Date: 2006-06-29 00:00:00.0
Return to Compliance Qualifier: Documented
Violation Responsible Agency: State
Scheduled Compliance Date: 2006-05-04 00:00:00.0
Enforcement Identifier: 001
Date of Enforcement Action: 2006-02-27 00:00:00.0

PM TESTING LAB INC PACIFIC HWY (Continued) **1001234205**

Enforcement Responsible Agency:	State
Enforcement Docket Number:	ORDER NO 3131
Enforcement Attorney:	Not reported
Corrective Action Component:	No
Appeal Initiated Date:	Not reported
Appeal Resolution Date:	Not reported
Disposition Status Date:	Not reported
Disposition Status:	Not reported
Disposition Status Description:	Not reported
Consent/Final Order Sequence Number:	Not reported
Consent/Final Order Respondent Name:	Not reported
Consent/Final Order Lead Agency:	Not reported
Enforcement Type:	FINAL 3008(A) COMPLIANCE ORDER
Enforcement Responsible Person:	WAKBS
Enforcement Responsible Sub-Organization:	SW
SEP Sequence Number:	Not reported
SEP Expenditure Amount:	Not reported
SEP Scheduled Completion Date:	Not reported
SEP Actual Date:	Not reported
SEP Defaulted Date:	Not reported
SEP Type:	Not reported
SEP Type Description:	Not reported
Proposed Amount:	Not reported
Final Monetary Amount:	Not reported
Paid Amount:	Not reported
Final Count:	Not reported
Final Amount:	Not reported

Found Violation:	Yes
Agency Which Determined Violation:	State
Violation Short Description:	Generators - Pre-transport
Date Violation was Determined:	2019-04-24 00:00:00.0
Actual Return to Compliance Date:	Not reported
Return to Compliance Qualifier:	Not reported
Violation Responsible Agency:	State
Scheduled Compliance Date:	2019-07-05 00:00:00.0
Enforcement Identifier:	001
Date of Enforcement Action:	2019-06-05 00:00:00.0
Enforcement Responsible Agency:	State
Enforcement Docket Number:	Not reported
Enforcement Attorney:	Not reported
Corrective Action Component:	Not reported
Appeal Initiated Date:	Not reported
Appeal Resolution Date:	Not reported
Disposition Status Date:	Not reported
Disposition Status:	Not reported
Disposition Status Description:	Not reported
Consent/Final Order Sequence Number:	Not reported
Consent/Final Order Respondent Name:	Not reported
Consent/Final Order Lead Agency:	Not reported
Enforcement Type:	WRITTEN INFORMAL
Enforcement Responsible Person:	WAIET
Enforcement Responsible Sub-Organization:	SW
SEP Sequence Number:	Not reported
SEP Expenditure Amount:	Not reported
SEP Scheduled Completion Date:	Not reported
SEP Actual Date:	Not reported

PM TESTING LAB INC PACIFIC HWY (Continued) **1001234205**

SEP Defaulted Date:	Not reported
SEP Type:	Not reported
SEP Type Description:	Not reported
Proposed Amount:	Not reported
Final Monetary Amount:	Not reported
Paid Amount:	Not reported
Final Count:	Not reported
Final Amount:	Not reported
Found Violation:	Yes
Agency Which Determined Violation:	State
Violation Short Description:	Generators - Pre-transport
Date Violation was Determined:	2019-04-24 00:00:00.0
Actual Return to Compliance Date:	Not reported
Return to Compliance Qualifier:	Not reported
Violation Responsible Agency:	State
Scheduled Compliance Date:	2019-07-05 00:00:00.0
Enforcement Identifier:	001
Date of Enforcement Action:	2019-06-05 00:00:00.0
Enforcement Responsible Agency:	State
Enforcement Docket Number:	Not reported
Enforcement Attorney:	Not reported
Corrective Action Component:	Not reported
Appeal Initiated Date:	Not reported
Appeal Resolution Date:	Not reported
Disposition Status Date:	Not reported
Disposition Status:	Not reported
Disposition Status Description:	Not reported
Consent/Final Order Sequence Number:	Not reported
Consent/Final Order Respondent Name:	Not reported
Consent/Final Order Lead Agency:	Not reported
Enforcement Type:	WRITTEN INFORMAL
Enforcement Responsible Person:	WAIET
Enforcement Responsible Sub-Organization:	SW
SEP Sequence Number:	Not reported
SEP Expenditure Amount:	Not reported
SEP Scheduled Completion Date:	Not reported
SEP Actual Date:	Not reported
SEP Defaulted Date:	Not reported
SEP Type:	Not reported
SEP Type Description:	Not reported
Proposed Amount:	Not reported
Final Monetary Amount:	Not reported
Paid Amount:	Not reported
Final Count:	Not reported
Final Amount:	Not reported
Found Violation:	Yes
Agency Which Determined Violation:	State
Violation Short Description:	Generators - General
Date Violation was Determined:	2006-01-19 00:00:00.0
Actual Return to Compliance Date:	2006-04-03 00:00:00.0
Return to Compliance Qualifier:	Documented
Violation Responsible Agency:	State
Scheduled Compliance Date:	2006-03-27 00:00:00.0
Enforcement Identifier:	001
Date of Enforcement Action:	2006-02-27 00:00:00.0

PM TESTING LAB INC PACIFIC HWY (Continued) **1001234205**

Enforcement Responsible Agency:	State
Enforcement Docket Number:	ORDER NO 3131
Enforcement Attorney:	Not reported
Corrective Action Component:	No
Appeal Initiated Date:	Not reported
Appeal Resolution Date:	Not reported
Disposition Status Date:	Not reported
Disposition Status:	Not reported
Disposition Status Description:	Not reported
Consent/Final Order Sequence Number:	Not reported
Consent/Final Order Respondent Name:	Not reported
Consent/Final Order Lead Agency:	Not reported
Enforcement Type:	FINAL 3008(A) COMPLIANCE ORDER
Enforcement Responsible Person:	WAKBS
Enforcement Responsible Sub-Organization:	SW
SEP Sequence Number:	Not reported
SEP Expenditure Amount:	Not reported
SEP Scheduled Completion Date:	Not reported
SEP Actual Date:	Not reported
SEP Defaulted Date:	Not reported
SEP Type:	Not reported
SEP Type Description:	Not reported
Proposed Amount:	Not reported
Final Monetary Amount:	Not reported
Paid Amount:	Not reported
Final Count:	Not reported
Final Amount:	Not reported

Found Violation:	Yes
Agency Which Determined Violation:	State
Violation Short Description:	TSD IS-Container Use and Management
Date Violation was Determined:	2009-10-28 00:00:00.0
Actual Return to Compliance Date:	2009-12-28 00:00:00.0
Return to Compliance Qualifier:	Documented
Violation Responsible Agency:	State
Scheduled Compliance Date:	Not reported
Enforcement Identifier:	001
Date of Enforcement Action:	2009-12-03 00:00:00.0
Enforcement Responsible Agency:	State
Enforcement Docket Number:	Not reported
Enforcement Attorney:	Not reported
Corrective Action Component:	No
Appeal Initiated Date:	Not reported
Appeal Resolution Date:	Not reported
Disposition Status Date:	Not reported
Disposition Status:	Not reported
Disposition Status Description:	Not reported
Consent/Final Order Sequence Number:	Not reported
Consent/Final Order Respondent Name:	Not reported
Consent/Final Order Lead Agency:	Not reported
Enforcement Type:	WRITTEN INFORMAL
Enforcement Responsible Person:	WAKAG
Enforcement Responsible Sub-Organization:	SW
SEP Sequence Number:	Not reported
SEP Expenditure Amount:	Not reported
SEP Scheduled Completion Date:	Not reported
SEP Actual Date:	Not reported

PM TESTING LAB INC PACIFIC HWY (Continued) **1001234205**

SEP Defaulted Date:	Not reported
SEP Type:	Not reported
SEP Type Description:	Not reported
Proposed Amount:	Not reported
Final Monetary Amount:	Not reported
Paid Amount:	Not reported
Final Count:	Not reported
Final Amount:	Not reported
Found Violation:	Yes
Agency Which Determined Violation:	State
Violation Short Description:	Generators - General
Date Violation was Determined:	2006-01-19 00:00:00.0
Actual Return to Compliance Date:	2006-06-29 00:00:00.0
Return to Compliance Qualifier:	Documented
Violation Responsible Agency:	State
Scheduled Compliance Date:	Not reported
Enforcement Identifier:	002
Date of Enforcement Action:	2006-06-05 00:00:00.0
Enforcement Responsible Agency:	State
Enforcement Docket Number:	PENALTY NO 3356
Enforcement Attorney:	Not reported
Corrective Action Component:	No
Appeal Initiated Date:	Not reported
Appeal Resolution Date:	Not reported
Disposition Status Date:	Not reported
Disposition Status:	Not reported
Disposition Status Description:	Not reported
Consent/Final Order Sequence Number:	Not reported
Consent/Final Order Respondent Name:	Not reported
Consent/Final Order Lead Agency:	Not reported
Enforcement Type:	Not reported
Enforcement Responsible Person:	WADJR
Enforcement Responsible Sub-Organization:	SW
SEP Sequence Number: 1	
SEP Expenditure Amount:	28000
SEP Scheduled Completion Date:	Not reported
SEP Actual Date:	2007-12-31 00:00:00.0
SEP Defaulted Date:	Not reported
SEP Type:	PPR
SEP Type Description:	Pollution Prevention and Reduction
Proposed Amount:	103000
Final Monetary Amount:	63000
Paid Amount:	131000
Final Count:	1
Final Amount:	97000
Found Violation:	Yes
Agency Which Determined Violation:	State
Violation Short Description:	Generators - General
Date Violation was Determined:	2006-01-19 00:00:00.0
Actual Return to Compliance Date:	2007-03-21 00:00:00.0
Return to Compliance Qualifier:	Documented
Violation Responsible Agency:	State
Scheduled Compliance Date:	2006-06-30 00:00:00.0
Enforcement Identifier:	001
Date of Enforcement Action:	2006-02-27 00:00:00.0

PM TESTING LAB INC PACIFIC HWY (Continued) **1001234205**

Enforcement Responsible Agency:	State
Enforcement Docket Number:	ORDER NO 3131
Enforcement Attorney:	Not reported
Corrective Action Component:	No
Appeal Initiated Date:	Not reported
Appeal Resolution Date:	Not reported
Disposition Status Date:	Not reported
Disposition Status:	Not reported
Disposition Status Description:	Not reported
Consent/Final Order Sequence Number:	Not reported
Consent/Final Order Respondent Name:	Not reported
Consent/Final Order Lead Agency:	Not reported
Enforcement Type:	FINAL 3008(A) COMPLIANCE ORDER
Enforcement Responsible Person:	WAKBS
Enforcement Responsible Sub-Organization:	SW
SEP Sequence Number:	Not reported
SEP Expenditure Amount:	Not reported
SEP Scheduled Completion Date:	Not reported
SEP Actual Date:	Not reported
SEP Defaulted Date:	Not reported
SEP Type:	Not reported
SEP Type Description:	Not reported
Proposed Amount:	Not reported
Final Monetary Amount:	Not reported
Paid Amount:	Not reported
Final Count:	Not reported
Final Amount:	Not reported

Found Violation:	Yes
Agency Which Determined Violation:	State
Violation Short Description:	Generators - General
Date Violation was Determined:	2006-01-19 00:00:00.0
Actual Return to Compliance Date:	2006-03-27 00:00:00.0
Return to Compliance Qualifier:	Observed
Violation Responsible Agency:	State
Scheduled Compliance Date:	Not reported
Enforcement Identifier:	002
Date of Enforcement Action:	2006-06-05 00:00:00.0
Enforcement Responsible Agency:	State
Enforcement Docket Number:	PENALTY NO 3356
Enforcement Attorney:	Not reported
Corrective Action Component:	No
Appeal Initiated Date:	Not reported
Appeal Resolution Date:	Not reported
Disposition Status Date:	Not reported
Disposition Status:	Not reported
Disposition Status Description:	Not reported
Consent/Final Order Sequence Number:	Not reported
Consent/Final Order Respondent Name:	Not reported
Consent/Final Order Lead Agency:	Not reported
Enforcement Type:	Not reported
Enforcement Responsible Person:	WADJR
Enforcement Responsible Sub-Organization:	SW
SEP Sequence Number:	1
SEP Expenditure Amount:	28000
SEP Scheduled Completion Date:	Not reported
SEP Actual Date:	2007-12-31 00:00:00.0

PM TESTING LAB INC PACIFIC HWY (Continued) **1001234205**

SEP Defaulted Date:	Not reported
SEP Type:	PPR
SEP Type Description:	Pollution Prevention and Reduction
Proposed Amount:	103000
Final Monetary Amount:	63000
Paid Amount:	131000
Final Count:	1
Final Amount:	97000
Found Violation:	No
Agency Which Determined Violation:	Not reported
Violation Short Description:	Not reported
Date Violation was Determined:	Not reported
Actual Return to Compliance Date:	Not reported
Return to Compliance Qualifier:	Not reported
Violation Responsible Agency:	Not reported
Scheduled Compliance Date:	Not reported
Enforcement Identifier:	Not reported
Date of Enforcement Action:	Not reported
Enforcement Responsible Agency:	Not reported
Enforcement Docket Number:	Not reported
Enforcement Attorney:	Not reported
Corrective Action Component:	Not reported
Appeal Initiated Date:	Not reported
Appeal Resolution Date:	Not reported
Disposition Status Date:	Not reported
Disposition Status:	Not reported
Disposition Status Description:	Not reported
Consent/Final Order Sequence Number:	Not reported
Consent/Final Order Respondent Name:	Not reported
Consent/Final Order Lead Agency:	Not reported
Enforcement Type:	Not reported
Enforcement Responsible Person:	Not reported
Enforcement Responsible Sub-Organization:	Not reported
SEP Sequence Number:	Not reported
SEP Expenditure Amount:	Not reported
SEP Scheduled Completion Date:	Not reported
SEP Actual Date:	Not reported
SEP Defaulted Date:	Not reported
SEP Type:	Not reported
SEP Type Description:	Not reported
Proposed Amount:	Not reported
Final Monetary Amount:	Not reported
Paid Amount:	Not reported
Final Count:	Not reported
Final Amount:	Not reported
Found Violation:	Yes
Agency Which Determined Violation:	State
Violation Short Description:	Generators - Pre-transport
Date Violation was Determined:	2016-02-24 00:00:00.0
Actual Return to Compliance Date:	2016-04-05 00:00:00.0
Return to Compliance Qualifier:	Documented
Violation Responsible Agency:	State
Scheduled Compliance Date:	2016-04-18 00:00:00.0
Enforcement Identifier:	001
Date of Enforcement Action:	2016-03-15 00:00:00.0

PM TESTING LAB INC PACIFIC HWY (Continued) **1001234205**

Enforcement Responsible Agency:	State
Enforcement Docket Number:	Not reported
Enforcement Attorney:	Not reported
Corrective Action Component:	No
Appeal Initiated Date:	Not reported
Appeal Resolution Date:	Not reported
Disposition Status Date:	Not reported
Disposition Status:	Not reported
Disposition Status Description:	Not reported
Consent/Final Order Sequence Number:	Not reported
Consent/Final Order Respondent Name:	Not reported
Consent/Final Order Lead Agency:	Not reported
Enforcement Type:	WRITTEN INFORMAL
Enforcement Responsible Person:	WADRW
Enforcement Responsible Sub-Organization:	SW
SEP Sequence Number:	Not reported
SEP Expenditure Amount:	Not reported
SEP Scheduled Completion Date:	Not reported
SEP Actual Date:	Not reported
SEP Defaulted Date:	Not reported
SEP Type:	Not reported
SEP Type Description:	Not reported
Proposed Amount:	Not reported
Final Monetary Amount:	Not reported
Paid Amount:	Not reported
Final Count:	Not reported
Final Amount:	Not reported

Found Violation:	Yes
Agency Which Determined Violation:	State
Violation Short Description:	Generators - General
Date Violation was Determined:	2006-01-19 00:00:00.0
Actual Return to Compliance Date:	2006-02-17 00:00:00.0
Return to Compliance Qualifier:	Documented
Violation Responsible Agency:	State
Scheduled Compliance Date:	Not reported
Enforcement Identifier:	001
Date of Enforcement Action:	2006-01-23 00:00:00.0
Enforcement Responsible Agency:	State
Enforcement Docket Number:	Not reported
Enforcement Attorney:	Not reported
Corrective Action Component:	No
Appeal Initiated Date:	Not reported
Appeal Resolution Date:	Not reported
Disposition Status Date:	Not reported
Disposition Status:	Not reported
Disposition Status Description:	Not reported
Consent/Final Order Sequence Number:	Not reported
Consent/Final Order Respondent Name:	Not reported
Consent/Final Order Lead Agency:	Not reported
Enforcement Type:	WRITTEN INFORMAL
Enforcement Responsible Person:	WALLM
Enforcement Responsible Sub-Organization:	SW
SEP Sequence Number:	Not reported
SEP Expenditure Amount:	Not reported
SEP Scheduled Completion Date:	Not reported
SEP Actual Date:	Not reported

PM TESTING LAB INC PACIFIC HWY (Continued) **1001234205**

SEP Defaulted Date:	Not reported
SEP Type:	Not reported
SEP Type Description:	Not reported
Proposed Amount:	Not reported
Final Monetary Amount:	Not reported
Paid Amount:	Not reported
Final Count:	Not reported
Final Amount:	Not reported
Found Violation:	Yes
Agency Which Determined Violation:	State
Violation Short Description:	Generators - General
Date Violation was Determined:	2006-01-19 00:00:00.0
Actual Return to Compliance Date:	2006-06-29 00:00:00.0
Return to Compliance Qualifier:	Documented
Violation Responsible Agency:	State
Scheduled Compliance Date:	Not reported
Enforcement Identifier:	002
Date of Enforcement Action:	2006-06-05 00:00:00.0
Enforcement Responsible Agency:	State
Enforcement Docket Number:	PENALTY NO 3356
Enforcement Attorney:	Not reported
Corrective Action Component:	No
Appeal Initiated Date:	Not reported
Appeal Resolution Date:	Not reported
Disposition Status Date:	Not reported
Disposition Status:	Not reported
Disposition Status Description:	Not reported
Consent/Final Order Sequence Number:	Not reported
Consent/Final Order Respondent Name:	Not reported
Consent/Final Order Lead Agency:	Not reported
Enforcement Type:	Not reported
Enforcement Responsible Person:	WADJR
Enforcement Responsible Sub-Organization:	SW
SEP Sequence Number: 2	
SEP Expenditure Amount:	6000
SEP Scheduled Completion Date:	Not reported
SEP Actual Date:	2007-12-31 00:00:00.0
SEP Defaulted Date:	Not reported
SEP Type:	PPR
SEP Type Description:	Pollution Prevention and Reduction
Proposed Amount:	103000
Final Monetary Amount:	63000
Paid Amount:	131000
Final Count:	1
Final Amount:	97000
Found Violation:	Yes
Agency Which Determined Violation:	State
Violation Short Description:	Generators - Pre-transport
Date Violation was Determined:	2009-10-28 00:00:00.0
Actual Return to Compliance Date:	2009-12-28 00:00:00.0
Return to Compliance Qualifier:	Documented
Violation Responsible Agency:	State
Scheduled Compliance Date:	Not reported
Enforcement Identifier:	001
Date of Enforcement Action:	2009-12-03 00:00:00.0

PM TESTING LAB INC PACIFIC HWY (Continued) **1001234205**

Enforcement Responsible Agency:	State
Enforcement Docket Number:	Not reported
Enforcement Attorney:	Not reported
Corrective Action Component:	No
Appeal Initiated Date:	Not reported
Appeal Resolution Date:	Not reported
Disposition Status Date:	Not reported
Disposition Status:	Not reported
Disposition Status Description:	Not reported
Consent/Final Order Sequence Number:	Not reported
Consent/Final Order Respondent Name:	Not reported
Consent/Final Order Lead Agency:	Not reported
Enforcement Type:	WRITTEN INFORMAL
Enforcement Responsible Person:	WAKAG
Enforcement Responsible Sub-Organization:	SW
SEP Sequence Number:	Not reported
SEP Expenditure Amount:	Not reported
SEP Scheduled Completion Date:	Not reported
SEP Actual Date:	Not reported
SEP Defaulted Date:	Not reported
SEP Type:	Not reported
SEP Type Description:	Not reported
Proposed Amount:	Not reported
Final Monetary Amount:	Not reported
Paid Amount:	Not reported
Final Count:	Not reported
Final Amount:	Not reported

Found Violation:	Yes
Agency Which Determined Violation:	State
Violation Short Description:	Generators - General
Date Violation was Determined:	2006-01-19 00:00:00.0
Actual Return to Compliance Date:	2006-02-17 00:00:00.0
Return to Compliance Qualifier:	Documented
Violation Responsible Agency:	State
Scheduled Compliance Date:	2006-03-27 00:00:00.0
Enforcement Identifier:	001
Date of Enforcement Action:	2006-02-27 00:00:00.0
Enforcement Responsible Agency:	State
Enforcement Docket Number:	ORDER NO 3131
Enforcement Attorney:	Not reported
Corrective Action Component:	No
Appeal Initiated Date:	Not reported
Appeal Resolution Date:	Not reported
Disposition Status Date:	Not reported
Disposition Status:	Not reported
Disposition Status Description:	Not reported
Consent/Final Order Sequence Number:	Not reported
Consent/Final Order Respondent Name:	Not reported
Consent/Final Order Lead Agency:	Not reported
Enforcement Type:	FINAL 3008(A) COMPLIANCE ORDER
Enforcement Responsible Person:	WAKBS
Enforcement Responsible Sub-Organization:	SW
SEP Sequence Number:	Not reported
SEP Expenditure Amount:	Not reported
SEP Scheduled Completion Date:	Not reported
SEP Actual Date:	Not reported

PM TESTING LAB INC PACIFIC HWY (Continued) **1001234205**

SEP Defaulted Date:	Not reported
SEP Type:	Not reported
SEP Type Description:	Not reported
Proposed Amount:	Not reported
Final Monetary Amount:	Not reported
Paid Amount:	Not reported
Final Count:	Not reported
Final Amount:	Not reported
Found Violation:	Yes
Agency Which Determined Violation:	State
Violation Short Description:	Generators - Manifest
Date Violation was Determined:	2008-11-05 00:00:00.0
Actual Return to Compliance Date:	2009-01-05 00:00:00.0
Return to Compliance Qualifier:	Documented
Violation Responsible Agency:	State
Scheduled Compliance Date:	2008-12-11 00:00:00.0
Enforcement Identifier:	001
Date of Enforcement Action:	2008-11-07 00:00:00.0
Enforcement Responsible Agency:	State
Enforcement Docket Number:	Not reported
Enforcement Attorney:	Not reported
Corrective Action Component:	No
Appeal Initiated Date:	Not reported
Appeal Resolution Date:	Not reported
Disposition Status Date:	Not reported
Disposition Status:	Not reported
Disposition Status Description:	Not reported
Consent/Final Order Sequence Number:	Not reported
Consent/Final Order Respondent Name:	Not reported
Consent/Final Order Lead Agency:	Not reported
Enforcement Type:	Not reported
Enforcement Responsible Person:	WALLM
Enforcement Responsible Sub-Organization:	SW
SEP Sequence Number:	Not reported
SEP Expenditure Amount:	Not reported
SEP Scheduled Completion Date:	Not reported
SEP Actual Date:	Not reported
SEP Defaulted Date:	Not reported
SEP Type:	Not reported
SEP Type Description:	Not reported
Proposed Amount:	Not reported
Final Monetary Amount:	Not reported
Paid Amount:	Not reported
Final Count:	Not reported
Final Amount:	Not reported
Found Violation:	Yes
Agency Which Determined Violation:	State
Violation Short Description:	Generators - General
Date Violation was Determined:	2006-01-19 00:00:00.0
Actual Return to Compliance Date:	2006-02-17 00:00:00.0
Return to Compliance Qualifier:	Documented
Violation Responsible Agency:	State
Scheduled Compliance Date:	2006-03-27 00:00:00.0
Enforcement Identifier:	001
Date of Enforcement Action:	2006-02-27 00:00:00.0

PM TESTING LAB INC PACIFIC HWY (Continued) **1001234205**

Enforcement Responsible Agency:	State
Enforcement Docket Number:	ORDER NO 3131
Enforcement Attorney:	Not reported
Corrective Action Component:	No
Appeal Initiated Date:	Not reported
Appeal Resolution Date:	Not reported
Disposition Status Date:	Not reported
Disposition Status:	Not reported
Disposition Status Description:	Not reported
Consent/Final Order Sequence Number:	Not reported
Consent/Final Order Respondent Name:	Not reported
Consent/Final Order Lead Agency:	Not reported
Enforcement Type:	FINAL 3008(A) COMPLIANCE ORDER
Enforcement Responsible Person:	WAKBS
Enforcement Responsible Sub-Organization:	SW
SEP Sequence Number:	Not reported
SEP Expenditure Amount:	Not reported
SEP Scheduled Completion Date:	Not reported
SEP Actual Date:	Not reported
SEP Defaulted Date:	Not reported
SEP Type:	Not reported
SEP Type Description:	Not reported
Proposed Amount:	Not reported
Final Monetary Amount:	Not reported
Paid Amount:	Not reported
Final Count:	Not reported
Final Amount:	Not reported

Found Violation:	No
Agency Which Determined Violation:	Not reported
Violation Short Description:	Not reported
Date Violation was Determined:	Not reported
Actual Return to Compliance Date:	Not reported
Return to Compliance Qualifier:	Not reported
Violation Responsible Agency:	Not reported
Scheduled Compliance Date:	Not reported
Enforcement Identifier:	Not reported
Date of Enforcement Action:	Not reported
Enforcement Responsible Agency:	Not reported
Enforcement Docket Number:	Not reported
Enforcement Attorney:	Not reported
Corrective Action Component:	Not reported
Appeal Initiated Date:	Not reported
Appeal Resolution Date:	Not reported
Disposition Status Date:	Not reported
Disposition Status:	Not reported
Disposition Status Description:	Not reported
Consent/Final Order Sequence Number:	Not reported
Consent/Final Order Respondent Name:	Not reported
Consent/Final Order Lead Agency:	Not reported
Enforcement Type:	Not reported
Enforcement Responsible Person:	Not reported
Enforcement Responsible Sub-Organization:	Not reported
SEP Sequence Number:	Not reported
SEP Expenditure Amount:	Not reported
SEP Scheduled Completion Date:	Not reported
SEP Actual Date:	Not reported

PM TESTING LAB INC PACIFIC HWY (Continued) **1001234205**

SEP Defaulted Date:	Not reported
SEP Type:	Not reported
SEP Type Description:	Not reported
Proposed Amount:	Not reported
Final Monetary Amount:	Not reported
Paid Amount:	Not reported
Final Count:	Not reported
Final Amount:	Not reported
Found Violation:	Yes
Agency Which Determined Violation:	State
Violation Short Description:	Generators - General
Date Violation was Determined:	2006-01-19 00:00:00.0
Actual Return to Compliance Date:	2006-04-03 00:00:00.0
Return to Compliance Qualifier:	Documented
Violation Responsible Agency:	State
Scheduled Compliance Date:	Not reported
Enforcement Identifier:	002
Date of Enforcement Action:	2006-06-05 00:00:00.0
Enforcement Responsible Agency:	State
Enforcement Docket Number:	PENALTY NO 3356
Enforcement Attorney:	Not reported
Corrective Action Component:	No
Appeal Initiated Date:	Not reported
Appeal Resolution Date:	Not reported
Disposition Status Date:	Not reported
Disposition Status:	Not reported
Disposition Status Description:	Not reported
Consent/Final Order Sequence Number:	Not reported
Consent/Final Order Respondent Name:	Not reported
Consent/Final Order Lead Agency:	Not reported
Enforcement Type:	Not reported
Enforcement Responsible Person:	WADJR
Enforcement Responsible Sub-Organization:	SW
SEP Sequence Number: 1	
SEP Expenditure Amount:	28000
SEP Scheduled Completion Date:	Not reported
SEP Actual Date:	2007-12-31 00:00:00.0
SEP Defaulted Date:	Not reported
SEP Type:	PPR
SEP Type Description:	Pollution Prevention and Reduction
Proposed Amount:	103000
Final Monetary Amount:	63000
Paid Amount:	131000
Final Count:	1
Final Amount:	97000
Found Violation:	Yes
Agency Which Determined Violation:	State
Violation Short Description:	Generators - General
Date Violation was Determined:	2006-01-19 00:00:00.0
Actual Return to Compliance Date:	2006-05-12 00:00:00.0
Return to Compliance Qualifier:	Documented
Violation Responsible Agency:	State
Scheduled Compliance Date:	Not reported
Enforcement Identifier:	001
Date of Enforcement Action:	2006-01-23 00:00:00.0

PM TESTING LAB INC PACIFIC HWY (Continued) **1001234205**

Enforcement Responsible Agency:	State
Enforcement Docket Number:	Not reported
Enforcement Attorney:	Not reported
Corrective Action Component:	No
Appeal Initiated Date:	Not reported
Appeal Resolution Date:	Not reported
Disposition Status Date:	Not reported
Disposition Status:	Not reported
Disposition Status Description:	Not reported
Consent/Final Order Sequence Number:	Not reported
Consent/Final Order Respondent Name:	Not reported
Consent/Final Order Lead Agency:	Not reported
Enforcement Type:	WRITTEN INFORMAL
Enforcement Responsible Person:	WALLM
Enforcement Responsible Sub-Organization:	SW
SEP Sequence Number:	Not reported
SEP Expenditure Amount:	Not reported
SEP Scheduled Completion Date:	Not reported
SEP Actual Date:	Not reported
SEP Defaulted Date:	Not reported
SEP Type:	Not reported
SEP Type Description:	Not reported
Proposed Amount:	Not reported
Final Monetary Amount:	Not reported
Paid Amount:	Not reported
Final Count:	Not reported
Final Amount:	Not reported

Found Violation:	Yes
Agency Which Determined Violation:	State
Violation Short Description:	Generators - General
Date Violation was Determined:	2006-01-19 00:00:00.0
Actual Return to Compliance Date:	2006-05-12 00:00:00.0
Return to Compliance Qualifier:	Documented
Violation Responsible Agency:	State
Scheduled Compliance Date:	Not reported
Enforcement Identifier:	002
Date of Enforcement Action:	2006-06-05 00:00:00.0
Enforcement Responsible Agency:	State
Enforcement Docket Number:	PENALTY NO 3356
Enforcement Attorney:	Not reported
Corrective Action Component:	No
Appeal Initiated Date:	Not reported
Appeal Resolution Date:	Not reported
Disposition Status Date:	Not reported
Disposition Status:	Not reported
Disposition Status Description:	Not reported
Consent/Final Order Sequence Number:	Not reported
Consent/Final Order Respondent Name:	Not reported
Consent/Final Order Lead Agency:	Not reported
Enforcement Type:	Not reported
Enforcement Responsible Person:	WADJR
Enforcement Responsible Sub-Organization:	SW
SEP Sequence Number:	1
SEP Expenditure Amount:	28000
SEP Scheduled Completion Date:	Not reported
SEP Actual Date:	2007-12-31 00:00:00.0

PM TESTING LAB INC PACIFIC HWY (Continued) **1001234205**

SEP Defaulted Date:	Not reported
SEP Type:	PPR
SEP Type Description:	Pollution Prevention and Reduction
Proposed Amount:	103000
Final Monetary Amount:	63000
Paid Amount:	131000
Final Count:	1
Final Amount:	97000
Found Violation:	Yes
Agency Which Determined Violation:	State
Violation Short Description:	Generators - General
Date Violation was Determined:	2006-01-19 00:00:00.0
Actual Return to Compliance Date:	2006-06-29 00:00:00.0
Return to Compliance Qualifier:	Documented
Violation Responsible Agency:	State
Scheduled Compliance Date:	Not reported
Enforcement Identifier:	002
Date of Enforcement Action:	2006-06-05 00:00:00.0
Enforcement Responsible Agency:	State
Enforcement Docket Number:	PENALTY NO 3356
Enforcement Attorney:	Not reported
Corrective Action Component:	No
Appeal Initiated Date:	Not reported
Appeal Resolution Date:	Not reported
Disposition Status Date:	Not reported
Disposition Status:	Not reported
Disposition Status Description:	Not reported
Consent/Final Order Sequence Number:	Not reported
Consent/Final Order Respondent Name:	Not reported
Consent/Final Order Lead Agency:	Not reported
Enforcement Type:	Not reported
Enforcement Responsible Person:	WADJR
Enforcement Responsible Sub-Organization:	SW
SEP Sequence Number:	2
SEP Expenditure Amount:	6000
SEP Scheduled Completion Date:	Not reported
SEP Actual Date:	2007-12-31 00:00:00.0
SEP Defaulted Date:	Not reported
SEP Type:	PPR
SEP Type Description:	Pollution Prevention and Reduction
Proposed Amount:	103000
Final Monetary Amount:	63000
Paid Amount:	131000
Final Count:	1
Final Amount:	97000
Found Violation:	Yes
Agency Which Determined Violation:	State
Violation Short Description:	Generators - General
Date Violation was Determined:	2006-01-19 00:00:00.0
Actual Return to Compliance Date:	2006-04-03 00:00:00.0
Return to Compliance Qualifier:	Documented
Violation Responsible Agency:	State
Scheduled Compliance Date:	Not reported
Enforcement Identifier:	002
Date of Enforcement Action:	2006-06-05 00:00:00.0

PM TESTING LAB INC PACIFIC HWY (Continued) **1001234205**

Enforcement Responsible Agency:	State
Enforcement Docket Number:	PENALTY NO 3356
Enforcement Attorney:	Not reported
Corrective Action Component:	No
Appeal Initiated Date:	Not reported
Appeal Resolution Date:	Not reported
Disposition Status Date:	Not reported
Disposition Status:	Not reported
Disposition Status Description:	Not reported
Consent/Final Order Sequence Number:	Not reported
Consent/Final Order Respondent Name:	Not reported
Consent/Final Order Lead Agency:	Not reported
Enforcement Type:	Not reported
Enforcement Responsible Person:	WADJR
Enforcement Responsible Sub-Organization:	SW
SEP Sequence Number:	1
SEP Expenditure Amount:	28000
SEP Scheduled Completion Date:	Not reported
SEP Actual Date:	2007-12-31 00:00:00.0
SEP Defaulted Date:	Not reported
SEP Type:	PPR
SEP Type Description:	Pollution Prevention and Reduction
Proposed Amount:	103000
Final Monetary Amount:	63000
Paid Amount:	131000
Final Count:	1
Final Amount:	97000

Found Violation:	Yes
Agency Which Determined Violation:	State
Violation Short Description:	Generators - Pre-transport
Date Violation was Determined:	2019-04-24 00:00:00.0
Actual Return to Compliance Date:	Not reported
Return to Compliance Qualifier:	Not reported
Violation Responsible Agency:	State
Scheduled Compliance Date:	2019-07-05 00:00:00.0
Enforcement Identifier:	001
Date of Enforcement Action:	2019-06-05 00:00:00.0
Enforcement Responsible Agency:	State
Enforcement Docket Number:	Not reported
Enforcement Attorney:	Not reported
Corrective Action Component:	Not reported
Appeal Initiated Date:	Not reported
Appeal Resolution Date:	Not reported
Disposition Status Date:	Not reported
Disposition Status:	Not reported
Disposition Status Description:	Not reported
Consent/Final Order Sequence Number:	Not reported
Consent/Final Order Respondent Name:	Not reported
Consent/Final Order Lead Agency:	Not reported
Enforcement Type:	WRITTEN INFORMAL
Enforcement Responsible Person:	WAIET
Enforcement Responsible Sub-Organization:	SW
SEP Sequence Number:	Not reported
SEP Expenditure Amount:	Not reported
SEP Scheduled Completion Date:	Not reported
SEP Actual Date:	Not reported

PM TESTING LAB INC PACIFIC HWY (Continued) **1001234205**

SEP Defaulted Date: Not reported
SEP Type: Not reported
SEP Type Description: Not reported
Proposed Amount: Not reported
Final Monetary Amount: Not reported
Paid Amount: Not reported
Final Count: Not reported
Final Amount: Not reported

Found Violation: Yes
Agency Which Determined Violation: State
Violation Short Description: Generators - General
Date Violation was Determined: 2006-01-19 00:00:00.0
Actual Return to Compliance Date: 2006-01-27 00:00:00.0
Return to Compliance Qualifier: Documented
Violation Responsible Agency: State
Scheduled Compliance Date: Not reported
Enforcement Identifier: 002
Date of Enforcement Action: 2006-06-05 00:00:00.0
Enforcement Responsible Agency: State
Enforcement Docket Number: PENALTY NO 3356
Enforcement Attorney: Not reported
Corrective Action Component: No
Appeal Initiated Date: Not reported
Appeal Resolution Date: Not reported
Disposition Status Date: Not reported
Disposition Status: Not reported
Disposition Status Description: Not reported
Consent/Final Order Sequence Number:Not reported
Consent/Final Order Respondent Name: Not reported
Consent/Final Order Lead Agency: Not reported
Enforcement Type: Not reported
Enforcement Responsible Person: WADJR
Enforcement Responsible Sub-Organization: SW
SEP Sequence Number: 2
SEP Expenditure Amount: 6000
SEP Scheduled Completion Date: Not reported
SEP Actual Date: 2007-12-31 00:00:00.0
SEP Defaulted Date: Not reported
SEP Type: PPR
SEP Type Description: Pollution Prevention and Reduction
Proposed Amount: 103000
Final Monetary Amount: 63000
Paid Amount: 131000
Final Count: 1
Final Amount: 97000

Found Violation: Yes
Agency Which Determined Violation: State
Violation Short Description: Generators - General
Date Violation was Determined: 2006-01-19 00:00:00.0
Actual Return to Compliance Date: 2006-06-29 00:00:00.0
Return to Compliance Qualifier: Documented
Violation Responsible Agency: State
Scheduled Compliance Date: Not reported
Enforcement Identifier: 001
Date of Enforcement Action: 2006-01-23 00:00:00.0

PM TESTING LAB INC PACIFIC HWY (Continued) **1001234205**

Enforcement Responsible Agency:	State
Enforcement Docket Number:	Not reported
Enforcement Attorney:	Not reported
Corrective Action Component:	No
Appeal Initiated Date:	Not reported
Appeal Resolution Date:	Not reported
Disposition Status Date:	Not reported
Disposition Status:	Not reported
Disposition Status Description:	Not reported
Consent/Final Order Sequence Number:	Not reported
Consent/Final Order Respondent Name:	Not reported
Consent/Final Order Lead Agency:	Not reported
Enforcement Type:	WRITTEN INFORMAL
Enforcement Responsible Person:	WALLM
Enforcement Responsible Sub-Organization:	SW
SEP Sequence Number:	Not reported
SEP Expenditure Amount:	Not reported
SEP Scheduled Completion Date:	Not reported
SEP Actual Date:	Not reported
SEP Defaulted Date:	Not reported
SEP Type:	Not reported
SEP Type Description:	Not reported
Proposed Amount:	Not reported
Final Monetary Amount:	Not reported
Paid Amount:	Not reported
Final Count:	Not reported
Final Amount:	Not reported

Found Violation:	Yes
Agency Which Determined Violation:	State
Violation Short Description:	Generators - General
Date Violation was Determined:	2003-10-07 00:00:00.0
Actual Return to Compliance Date:	2003-11-26 00:00:00.0
Return to Compliance Qualifier:	Documented
Violation Responsible Agency:	State
Scheduled Compliance Date:	2003-11-29 00:00:00.0
Enforcement Identifier:	001
Date of Enforcement Action:	2003-11-04 00:00:00.0
Enforcement Responsible Agency:	State
Enforcement Docket Number:	Not reported
Enforcement Attorney:	Not reported
Corrective Action Component:	No
Appeal Initiated Date:	Not reported
Appeal Resolution Date:	Not reported
Disposition Status Date:	Not reported
Disposition Status:	Not reported
Disposition Status Description:	Not reported
Consent/Final Order Sequence Number:	Not reported
Consent/Final Order Respondent Name:	Not reported
Consent/Final Order Lead Agency:	Not reported
Enforcement Type:	WRITTEN INFORMAL
Enforcement Responsible Person:	WALLM
Enforcement Responsible Sub-Organization:	SW
SEP Sequence Number:	Not reported
SEP Expenditure Amount:	Not reported
SEP Scheduled Completion Date:	Not reported
SEP Actual Date:	Not reported

PM TESTING LAB INC PACIFIC HWY (Continued) **1001234205**

SEP Defaulted Date: Not reported
SEP Type: Not reported
SEP Type Description: Not reported
Proposed Amount: Not reported
Final Monetary Amount: Not reported
Paid Amount: Not reported
Final Count: Not reported
Final Amount: Not reported

Found Violation: Yes
Agency Which Determined Violation: State
Violation Short Description: Generators - General
Date Violation was Determined: 2006-01-19 00:00:00.0
Actual Return to Compliance Date: 2006-04-03 00:00:00.0
Return to Compliance Qualifier: Documented
Violation Responsible Agency: State
Scheduled Compliance Date: Not reported
Enforcement Identifier: 002
Date of Enforcement Action: 2006-06-05 00:00:00.0
Enforcement Responsible Agency: State
Enforcement Docket Number: PENALTY NO 3356
Enforcement Attorney: Not reported
Corrective Action Component: No
Appeal Initiated Date: Not reported
Appeal Resolution Date: Not reported
Disposition Status Date: Not reported
Disposition Status: Not reported
Disposition Status Description: Not reported
Consent/Final Order Sequence Number:Not reported
Consent/Final Order Respondent Name: Not reported
Consent/Final Order Lead Agency: Not reported
Enforcement Type: Not reported
Enforcement Responsible Person: WADJR
Enforcement Responsible Sub-Organization: SW
SEP Sequence Number: 2
SEP Expenditure Amount: 6000
SEP Scheduled Completion Date: Not reported
SEP Actual Date: 2007-12-31 00:00:00.0
SEP Defaulted Date: Not reported
SEP Type: PPR
SEP Type Description: Pollution Prevention and Reduction
Proposed Amount: 103000
Final Monetary Amount: 63000
Paid Amount: 131000
Final Count: 1
Final Amount: 97000

Found Violation: Yes
Agency Which Determined Violation: State
Violation Short Description: Generators - General
Date Violation was Determined: 2006-01-19 00:00:00.0
Actual Return to Compliance Date: 2006-03-27 00:00:00.0
Return to Compliance Qualifier: Observed
Violation Responsible Agency: State
Scheduled Compliance Date: Not reported
Enforcement Identifier: 002
Date of Enforcement Action: 2006-06-05 00:00:00.0

PM TESTING LAB INC PACIFIC HWY (Continued) **1001234205**

Enforcement Responsible Agency:	State
Enforcement Docket Number:	PENALTY NO 3356
Enforcement Attorney:	Not reported
Corrective Action Component:	No
Appeal Initiated Date:	Not reported
Appeal Resolution Date:	Not reported
Disposition Status Date:	Not reported
Disposition Status:	Not reported
Disposition Status Description:	Not reported
Consent/Final Order Sequence Number:	Not reported
Consent/Final Order Respondent Name:	Not reported
Consent/Final Order Lead Agency:	Not reported
Enforcement Type:	Not reported
Enforcement Responsible Person:	WADJR
Enforcement Responsible Sub-Organization:	SW
SEP Sequence Number:	2
SEP Expenditure Amount:	6000
SEP Scheduled Completion Date:	Not reported
SEP Actual Date:	2007-12-31 00:00:00.0
SEP Defaulted Date:	Not reported
SEP Type:	PPR
SEP Type Description:	Pollution Prevention and Reduction
Proposed Amount:	103000
Final Monetary Amount:	63000
Paid Amount:	131000
Final Count:	1
Final Amount:	97000

Evaluation Action Summary:

Evaluation Date:	2006-01-19 00:00:00.0
Evaluation Responsible Agency:	State
Found Violation:	Yes
Evaluation Type Description:	COMPLIANCE EVALUATION INSPECTION ON-SITE
Evaluation Responsible Person Identifier:	WALLM
Evaluation Responsible Sub-Organization:	SW
Actual Return to Compliance Date:	2006-01-27 00:00:00.0
Scheduled Compliance Date:	Not reported
Date of Request:	Not reported
Date Response Received:	Not reported
Request Agency:	Not reported
Former Citation:	Not reported

Evaluation Date:	2006-03-27 00:00:00.0
Evaluation Responsible Agency:	State
Found Violation:	Yes
Evaluation Type Description:	CASE DEVELOPMENT INSPECTION
Evaluation Responsible Person Identifier:	WAABS
Evaluation Responsible Sub-Organization:	SW
Actual Return to Compliance Date:	2006-02-17 00:00:00.0
Scheduled Compliance Date:	2006-03-27 00:00:00.0
Date of Request:	Not reported
Date Response Received:	Not reported
Request Agency:	Not reported
Former Citation:	Not reported

Evaluation Date:	2006-01-19 00:00:00.0
Evaluation Responsible Agency:	State

PM TESTING LAB INC PACIFIC HWY (Continued) **1001234205**

Found Violation:	Yes
Evaluation Type Description:	COMPLIANCE EVALUATION INSPECTION ON-SITE
Evaluation Responsible Person Identifier:	WALLM
Evaluation Responsible Sub-Organization:	SW
Actual Return to Compliance Date:	2006-01-27 00:00:00.0
Scheduled Compliance Date:	Not reported
Date of Request:	Not reported
Date Response Received:	Not reported
Request Agency:	Not reported
Former Citation:	Not reported

Evaluation Date:	2006-03-27 00:00:00.0
Evaluation Responsible Agency:	State
Found Violation:	Yes
Evaluation Type Description:	CASE DEVELOPMENT INSPECTION
Evaluation Responsible Person Identifier:	WAABS
Evaluation Responsible Sub-Organization:	SW
Actual Return to Compliance Date:	2006-04-03 00:00:00.0
Scheduled Compliance Date:	2006-03-27 00:00:00.0
Date of Request:	Not reported
Date Response Received:	Not reported
Request Agency:	Not reported
Former Citation:	Not reported

Evaluation Date:	2006-01-19 00:00:00.0
Evaluation Responsible Agency:	State
Found Violation:	Yes
Evaluation Type Description:	COMPLIANCE EVALUATION INSPECTION ON-SITE
Evaluation Responsible Person Identifier:	WALLM
Evaluation Responsible Sub-Organization:	SW
Actual Return to Compliance Date:	2006-03-27 00:00:00.0
Scheduled Compliance Date:	2006-03-27 00:00:00.0
Date of Request:	Not reported
Date Response Received:	Not reported
Request Agency:	Not reported
Former Citation:	Not reported

Evaluation Date:	2006-01-19 00:00:00.0
Evaluation Responsible Agency:	State
Found Violation:	Yes
Evaluation Type Description:	COMPLIANCE EVALUATION INSPECTION ON-SITE
Evaluation Responsible Person Identifier:	WALLM
Evaluation Responsible Sub-Organization:	SW
Actual Return to Compliance Date:	2006-02-17 00:00:00.0
Scheduled Compliance Date:	Not reported
Date of Request:	Not reported
Date Response Received:	Not reported
Request Agency:	Not reported
Former Citation:	Not reported

Evaluation Date:	2006-03-27 00:00:00.0
Evaluation Responsible Agency:	State
Found Violation:	Yes
Evaluation Type Description:	CASE DEVELOPMENT INSPECTION
Evaluation Responsible Person Identifier:	WAABS
Evaluation Responsible Sub-Organization:	SW
Actual Return to Compliance Date:	2006-05-12 00:00:00.0

PM TESTING LAB INC PACIFIC HWY (Continued) **1001234205**

Scheduled Compliance Date:	2006-05-04 00:00:00.0
Date of Request:	Not reported
Date Response Received:	Not reported
Request Agency:	Not reported
Former Citation:	Not reported
Evaluation Date:	2006-01-19 00:00:00.0
Evaluation Responsible Agency:	State
Found Violation:	Yes
Evaluation Type Description:	COMPLIANCE EVALUATION INSPECTION ON-SITE
Evaluation Responsible Person Identifier:	WALLM
Evaluation Responsible Sub-Organization:	SW
Actual Return to Compliance Date:	2006-06-29 00:00:00.0
Scheduled Compliance Date:	2006-06-04 00:00:00.0
Date of Request:	Not reported
Date Response Received:	Not reported
Request Agency:	Not reported
Former Citation:	Not reported
Evaluation Date:	2006-01-19 00:00:00.0
Evaluation Responsible Agency:	State
Found Violation:	Yes
Evaluation Type Description:	COMPLIANCE EVALUATION INSPECTION ON-SITE
Evaluation Responsible Person Identifier:	WALLM
Evaluation Responsible Sub-Organization:	SW
Actual Return to Compliance Date:	2007-03-21 00:00:00.0
Scheduled Compliance Date:	2006-06-30 00:00:00.0
Date of Request:	Not reported
Date Response Received:	Not reported
Request Agency:	Not reported
Former Citation:	Not reported
Evaluation Date:	2006-03-27 00:00:00.0
Evaluation Responsible Agency:	State
Found Violation:	Yes
Evaluation Type Description:	CASE DEVELOPMENT INSPECTION
Evaluation Responsible Person Identifier:	WAABS
Evaluation Responsible Sub-Organization:	SW
Actual Return to Compliance Date:	2006-05-12 00:00:00.0
Scheduled Compliance Date:	Not reported
Date of Request:	Not reported
Date Response Received:	Not reported
Request Agency:	Not reported
Former Citation:	Not reported
Evaluation Date:	2006-01-19 00:00:00.0
Evaluation Responsible Agency:	State
Found Violation:	Yes
Evaluation Type Description:	COMPLIANCE EVALUATION INSPECTION ON-SITE
Evaluation Responsible Person Identifier:	WALLM
Evaluation Responsible Sub-Organization:	SW
Actual Return to Compliance Date:	2006-04-03 00:00:00.0
Scheduled Compliance Date:	Not reported
Date of Request:	Not reported
Date Response Received:	Not reported
Request Agency:	Not reported
Former Citation:	Not reported

PM TESTING LAB INC PACIFIC HWY (Continued) **1001234205**

Evaluation Date:	2006-03-27 00:00:00.0
Evaluation Responsible Agency:	State
Found Violation:	Yes
Evaluation Type Description:	CASE DEVELOPMENT INSPECTION
Evaluation Responsible Person Identifier:	WAABS
Evaluation Responsible Sub-Organization:	SW
Actual Return to Compliance Date:	2006-04-03 00:00:00.0
Scheduled Compliance Date:	2006-03-27 00:00:00.0
Date of Request:	Not reported
Date Response Received:	Not reported
Request Agency:	Not reported
Former Citation:	Not reported

Evaluation Date:	2006-01-19 00:00:00.0
Evaluation Responsible Agency:	State
Found Violation:	Yes
Evaluation Type Description:	COMPLIANCE EVALUATION INSPECTION ON-SITE
Evaluation Responsible Person Identifier:	WALLM
Evaluation Responsible Sub-Organization:	SW
Actual Return to Compliance Date:	2006-05-12 00:00:00.0
Scheduled Compliance Date:	2006-05-04 00:00:00.0
Date of Request:	Not reported
Date Response Received:	Not reported
Request Agency:	Not reported
Former Citation:	Not reported

Evaluation Date:	2006-01-19 00:00:00.0
Evaluation Responsible Agency:	State
Found Violation:	Yes
Evaluation Type Description:	COMPLIANCE EVALUATION INSPECTION ON-SITE
Evaluation Responsible Person Identifier:	WALLM
Evaluation Responsible Sub-Organization:	SW
Actual Return to Compliance Date:	2006-06-29 00:00:00.0
Scheduled Compliance Date:	Not reported
Date of Request:	Not reported
Date Response Received:	Not reported
Request Agency:	Not reported
Former Citation:	Not reported

Evaluation Date:	2006-01-19 00:00:00.0
Evaluation Responsible Agency:	State
Found Violation:	Yes
Evaluation Type Description:	COMPLIANCE EVALUATION INSPECTION ON-SITE
Evaluation Responsible Person Identifier:	WALLM
Evaluation Responsible Sub-Organization:	SW
Actual Return to Compliance Date:	2006-04-03 00:00:00.0
Scheduled Compliance Date:	Not reported
Date of Request:	Not reported
Date Response Received:	Not reported
Request Agency:	Not reported
Former Citation:	Not reported

Evaluation Date:	2006-03-27 00:00:00.0
Evaluation Responsible Agency:	State
Found Violation:	Yes
Evaluation Type Description:	CASE DEVELOPMENT INSPECTION
Evaluation Responsible Person Identifier:	WAABS

PM TESTING LAB INC PACIFIC HWY (Continued) **1001234205**

Evaluation Responsible Sub-Organization:	SW
Actual Return to Compliance Date:	2006-03-27 00:00:00.0
Scheduled Compliance Date:	2006-03-27 00:00:00.0
Date of Request:	Not reported
Date Response Received:	Not reported
Request Agency:	Not reported
Former Citation:	Not reported

Evaluation Date:	2006-03-27 00:00:00.0
Evaluation Responsible Agency:	State
Found Violation:	Yes
Evaluation Type Description:	CASE DEVELOPMENT INSPECTION
Evaluation Responsible Person Identifier:	WAABS
Evaluation Responsible Sub-Organization:	SW
Actual Return to Compliance Date:	2007-03-21 00:00:00.0
Scheduled Compliance Date:	2006-06-30 00:00:00.0
Date of Request:	Not reported
Date Response Received:	Not reported
Request Agency:	Not reported
Former Citation:	Not reported

Evaluation Date:	2006-03-27 00:00:00.0
Evaluation Responsible Agency:	State
Found Violation:	Yes
Evaluation Type Description:	CASE DEVELOPMENT INSPECTION
Evaluation Responsible Person Identifier:	WAABS
Evaluation Responsible Sub-Organization:	SW
Actual Return to Compliance Date:	2006-06-29 00:00:00.0
Scheduled Compliance Date:	2006-05-04 00:00:00.0
Date of Request:	Not reported
Date Response Received:	Not reported
Request Agency:	Not reported
Former Citation:	Not reported

Evaluation Date:	2006-03-27 00:00:00.0
Evaluation Responsible Agency:	State
Found Violation:	Yes
Evaluation Type Description:	CASE DEVELOPMENT INSPECTION
Evaluation Responsible Person Identifier:	WAABS
Evaluation Responsible Sub-Organization:	SW
Actual Return to Compliance Date:	2006-01-27 00:00:00.0
Scheduled Compliance Date:	Not reported
Date of Request:	Not reported
Date Response Received:	Not reported
Request Agency:	Not reported
Former Citation:	Not reported

Evaluation Date:	2019-04-24 00:00:00.0
Evaluation Responsible Agency:	State
Found Violation:	Yes
Evaluation Type Description:	COMPLIANCE EVALUATION INSPECTION ON-SITE
Evaluation Responsible Person Identifier:	WAIET
Evaluation Responsible Sub-Organization:	SW
Actual Return to Compliance Date:	2019-04-24 00:00:00.0
Scheduled Compliance Date:	Not reported
Date of Request:	Not reported
Date Response Received:	Not reported

PM TESTING LAB INC PACIFIC HWY (Continued) **1001234205**

Request Agency:	Not reported
Former Citation:	Not reported
Evaluation Date:	2006-03-27 00:00:00.0
Evaluation Responsible Agency:	State
Found Violation:	Yes
Evaluation Type Description:	CASE DEVELOPMENT INSPECTION
Evaluation Responsible Person Identifier:	WAABS
Evaluation Responsible Sub-Organization:	SW
Actual Return to Compliance Date:	2006-06-29 00:00:00.0
Scheduled Compliance Date:	Not reported
Date of Request:	Not reported
Date Response Received:	Not reported
Request Agency:	Not reported
Former Citation:	Not reported
Evaluation Date:	2003-10-07 00:00:00.0
Evaluation Responsible Agency:	State
Found Violation:	Yes
Evaluation Type Description:	COMPLIANCE EVALUATION INSPECTION ON-SITE
Evaluation Responsible Person Identifier:	WALLM
Evaluation Responsible Sub-Organization:	SW
Actual Return to Compliance Date:	2004-03-03 00:00:00.0
Scheduled Compliance Date:	2004-03-05 00:00:00.0
Date of Request:	Not reported
Date Response Received:	Not reported
Request Agency:	Not reported
Former Citation:	Not reported
Evaluation Date:	2006-01-19 00:00:00.0
Evaluation Responsible Agency:	State
Found Violation:	Yes
Evaluation Type Description:	COMPLIANCE EVALUATION INSPECTION ON-SITE
Evaluation Responsible Person Identifier:	WALLM
Evaluation Responsible Sub-Organization:	SW
Actual Return to Compliance Date:	2006-04-03 00:00:00.0
Scheduled Compliance Date:	Not reported
Date of Request:	Not reported
Date Response Received:	Not reported
Request Agency:	Not reported
Former Citation:	Not reported
Evaluation Date:	2006-01-19 00:00:00.0
Evaluation Responsible Agency:	State
Found Violation:	Yes
Evaluation Type Description:	COMPLIANCE EVALUATION INSPECTION ON-SITE
Evaluation Responsible Person Identifier:	WALLM
Evaluation Responsible Sub-Organization:	SW
Actual Return to Compliance Date:	2006-01-27 00:00:00.0
Scheduled Compliance Date:	Not reported
Date of Request:	Not reported
Date Response Received:	Not reported
Request Agency:	Not reported
Former Citation:	Not reported
Evaluation Date:	2006-03-27 00:00:00.0
Evaluation Responsible Agency:	State

PM TESTING LAB INC PACIFIC HWY (Continued) **1001234205**

Found Violation:	Yes
Evaluation Type Description:	CASE DEVELOPMENT INSPECTION
Evaluation Responsible Person Identifier:	WAABS
Evaluation Responsible Sub-Organization:	SW
Actual Return to Compliance Date:	2007-03-21 00:00:00.0
Scheduled Compliance Date:	2006-06-30 00:00:00.0
Date of Request:	Not reported
Date Response Received:	Not reported
Request Agency:	Not reported
Former Citation:	Not reported

Evaluation Date:	2013-01-09 00:00:00.0
Evaluation Responsible Agency:	State
Found Violation:	Yes
Evaluation Type Description:	COMPLIANCE EVALUATION INSPECTION ON-SITE
Evaluation Responsible Person Identifier:	WADRW
Evaluation Responsible Sub-Organization:	SW
Actual Return to Compliance Date:	2012-02-21 00:00:00.0
Scheduled Compliance Date:	2013-02-25 00:00:00.0
Date of Request:	Not reported
Date Response Received:	Not reported
Request Agency:	Not reported
Former Citation:	Not reported

Evaluation Date:	2006-01-19 00:00:00.0
Evaluation Responsible Agency:	State
Found Violation:	Yes
Evaluation Type Description:	COMPLIANCE EVALUATION INSPECTION ON-SITE
Evaluation Responsible Person Identifier:	WALLM
Evaluation Responsible Sub-Organization:	SW
Actual Return to Compliance Date:	2006-04-03 00:00:00.0
Scheduled Compliance Date:	2006-03-27 00:00:00.0
Date of Request:	Not reported
Date Response Received:	Not reported
Request Agency:	Not reported
Former Citation:	Not reported

Evaluation Date:	2006-01-19 00:00:00.0
Evaluation Responsible Agency:	State
Found Violation:	Yes
Evaluation Type Description:	COMPLIANCE EVALUATION INSPECTION ON-SITE
Evaluation Responsible Person Identifier:	WALLM
Evaluation Responsible Sub-Organization:	SW
Actual Return to Compliance Date:	2006-02-17 00:00:00.0
Scheduled Compliance Date:	Not reported
Date of Request:	Not reported
Date Response Received:	Not reported
Request Agency:	Not reported
Former Citation:	Not reported

Evaluation Date:	2006-01-19 00:00:00.0
Evaluation Responsible Agency:	State
Found Violation:	Yes
Evaluation Type Description:	COMPLIANCE EVALUATION INSPECTION ON-SITE
Evaluation Responsible Person Identifier:	WALLM
Evaluation Responsible Sub-Organization:	SW
Actual Return to Compliance Date:	2006-06-29 00:00:00.0

PM TESTING LAB INC PACIFIC HWY (Continued) **1001234205**

Scheduled Compliance Date:	Not reported
Date of Request:	Not reported
Date Response Received:	Not reported
Request Agency:	Not reported
Former Citation:	Not reported
Evaluation Date:	2006-01-19 00:00:00.0
Evaluation Responsible Agency:	State
Found Violation:	Yes
Evaluation Type Description:	COMPLIANCE EVALUATION INSPECTION ON-SITE
Evaluation Responsible Person Identifier:	WALLM
Evaluation Responsible Sub-Organization:	SW
Actual Return to Compliance Date:	2006-01-27 00:00:00.0
Scheduled Compliance Date:	Not reported
Date of Request:	Not reported
Date Response Received:	Not reported
Request Agency:	Not reported
Former Citation:	Not reported
Evaluation Date:	2016-02-24 00:00:00.0
Evaluation Responsible Agency:	State
Found Violation:	Yes
Evaluation Type Description:	COMPLIANCE EVALUATION INSPECTION ON-SITE
Evaluation Responsible Person Identifier:	WADRW
Evaluation Responsible Sub-Organization:	SW
Actual Return to Compliance Date:	2016-04-05 00:00:00.0
Scheduled Compliance Date:	2016-04-18 00:00:00.0
Date of Request:	Not reported
Date Response Received:	Not reported
Request Agency:	Not reported
Former Citation:	Not reported
Evaluation Date:	2006-01-19 00:00:00.0
Evaluation Responsible Agency:	State
Found Violation:	Yes
Evaluation Type Description:	COMPLIANCE EVALUATION INSPECTION ON-SITE
Evaluation Responsible Person Identifier:	WALLM
Evaluation Responsible Sub-Organization:	SW
Actual Return to Compliance Date:	2006-06-15 00:00:00.0
Scheduled Compliance Date:	2006-04-20 00:00:00.0
Date of Request:	Not reported
Date Response Received:	Not reported
Request Agency:	Not reported
Former Citation:	Not reported
Evaluation Date:	2006-01-19 00:00:00.0
Evaluation Responsible Agency:	State
Found Violation:	Yes
Evaluation Type Description:	COMPLIANCE EVALUATION INSPECTION ON-SITE
Evaluation Responsible Person Identifier:	WALLM
Evaluation Responsible Sub-Organization:	SW
Actual Return to Compliance Date:	2006-04-03 00:00:00.0
Scheduled Compliance Date:	Not reported
Date of Request:	Not reported
Date Response Received:	Not reported
Request Agency:	Not reported
Former Citation:	Not reported

PM TESTING LAB INC PACIFIC HWY (Continued) **1001234205**

Evaluation Date:	2016-02-24 00:00:00.0
Evaluation Responsible Agency:	State
Found Violation:	Yes
Evaluation Type Description:	COMPLIANCE EVALUATION INSPECTION ON-SITE
Evaluation Responsible Person Identifier:	WADRW
Evaluation Responsible Sub-Organization:	SW
Actual Return to Compliance Date:	2016-04-05 00:00:00.0
Scheduled Compliance Date:	2016-04-18 00:00:00.0
Date of Request:	Not reported
Date Response Received:	Not reported
Request Agency:	Not reported
Former Citation:	Not reported

Evaluation Date:	2013-01-09 00:00:00.0
Evaluation Responsible Agency:	State
Found Violation:	Yes
Evaluation Type Description:	COMPLIANCE EVALUATION INSPECTION ON-SITE
Evaluation Responsible Person Identifier:	WADRW
Evaluation Responsible Sub-Organization:	SW
Actual Return to Compliance Date:	2012-02-21 00:00:00.0
Scheduled Compliance Date:	2013-02-25 00:00:00.0
Date of Request:	Not reported
Date Response Received:	Not reported
Request Agency:	Not reported
Former Citation:	Not reported

Evaluation Date:	2013-01-09 00:00:00.0
Evaluation Responsible Agency:	State
Found Violation:	Yes
Evaluation Type Description:	COMPLIANCE EVALUATION INSPECTION ON-SITE
Evaluation Responsible Person Identifier:	WADRW
Evaluation Responsible Sub-Organization:	SW
Actual Return to Compliance Date:	2012-02-21 00:00:00.0
Scheduled Compliance Date:	2013-02-25 00:00:00.0
Date of Request:	Not reported
Date Response Received:	Not reported
Request Agency:	Not reported
Former Citation:	Not reported

Evaluation Date:	2006-01-19 00:00:00.0
Evaluation Responsible Agency:	State
Found Violation:	Yes
Evaluation Type Description:	COMPLIANCE EVALUATION INSPECTION ON-SITE
Evaluation Responsible Person Identifier:	WALLM
Evaluation Responsible Sub-Organization:	SW
Actual Return to Compliance Date:	2006-04-03 00:00:00.0
Scheduled Compliance Date:	Not reported
Date of Request:	Not reported
Date Response Received:	Not reported
Request Agency:	Not reported
Former Citation:	Not reported

Evaluation Date:	2006-01-19 00:00:00.0
Evaluation Responsible Agency:	State
Found Violation:	Yes
Evaluation Type Description:	COMPLIANCE EVALUATION INSPECTION ON-SITE
Evaluation Responsible Person Identifier:	WALLM

PM TESTING LAB INC PACIFIC HWY (Continued) **1001234205**

Evaluation Responsible Sub-Organization:	SW
Actual Return to Compliance Date:	2006-04-03 00:00:00.0
Scheduled Compliance Date:	Not reported
Date of Request:	Not reported
Date Response Received:	Not reported
Request Agency:	Not reported
Former Citation:	Not reported

Evaluation Date:	2006-03-27 00:00:00.0
Evaluation Responsible Agency:	State
Found Violation:	Yes
Evaluation Type Description:	CASE DEVELOPMENT INSPECTION
Evaluation Responsible Person Identifier:	WAABS
Evaluation Responsible Sub-Organization:	SW
Actual Return to Compliance Date:	2006-02-17 00:00:00.0
Scheduled Compliance Date:	Not reported
Date of Request:	Not reported
Date Response Received:	Not reported
Request Agency:	Not reported
Former Citation:	Not reported

Evaluation Date:	2006-03-27 00:00:00.0
Evaluation Responsible Agency:	State
Found Violation:	Yes
Evaluation Type Description:	CASE DEVELOPMENT INSPECTION
Evaluation Responsible Person Identifier:	WAABS
Evaluation Responsible Sub-Organization:	SW
Actual Return to Compliance Date:	2006-05-12 00:00:00.0
Scheduled Compliance Date:	2006-03-27 00:00:00.0
Date of Request:	Not reported
Date Response Received:	Not reported
Request Agency:	Not reported
Former Citation:	Not reported

Evaluation Date:	2006-01-19 00:00:00.0
Evaluation Responsible Agency:	State
Found Violation:	Yes
Evaluation Type Description:	COMPLIANCE EVALUATION INSPECTION ON-SITE
Evaluation Responsible Person Identifier:	WALLM
Evaluation Responsible Sub-Organization:	SW
Actual Return to Compliance Date:	2006-04-03 00:00:00.0
Scheduled Compliance Date:	2006-03-27 00:00:00.0
Date of Request:	Not reported
Date Response Received:	Not reported
Request Agency:	Not reported
Former Citation:	Not reported

Evaluation Date:	2006-03-27 00:00:00.0
Evaluation Responsible Agency:	State
Found Violation:	Yes
Evaluation Type Description:	CASE DEVELOPMENT INSPECTION
Evaluation Responsible Person Identifier:	WAABS
Evaluation Responsible Sub-Organization:	SW
Actual Return to Compliance Date:	2006-01-27 00:00:00.0
Scheduled Compliance Date:	Not reported
Date of Request:	Not reported
Date Response Received:	Not reported

PM TESTING LAB INC PACIFIC HWY (Continued) **1001234205**

Request Agency:	Not reported
Former Citation:	Not reported
Evaluation Date:	2003-10-07 00:00:00.0
Evaluation Responsible Agency:	State
Found Violation:	Yes
Evaluation Type Description:	COMPLIANCE EVALUATION INSPECTION ON-SITE
Evaluation Responsible Person Identifier:	WALLM
Evaluation Responsible Sub-Organization:	SW
Actual Return to Compliance Date:	2003-11-20 00:00:00.0
Scheduled Compliance Date:	2003-11-25 00:00:00.0
Date of Request:	Not reported
Date Response Received:	Not reported
Request Agency:	Not reported
Former Citation:	Not reported
Evaluation Date:	2003-10-07 00:00:00.0
Evaluation Responsible Agency:	State
Found Violation:	Yes
Evaluation Type Description:	COMPLIANCE EVALUATION INSPECTION ON-SITE
Evaluation Responsible Person Identifier:	WALLM
Evaluation Responsible Sub-Organization:	SW
Actual Return to Compliance Date:	2003-11-20 00:00:00.0
Scheduled Compliance Date:	2003-11-25 00:00:00.0
Date of Request:	Not reported
Date Response Received:	Not reported
Request Agency:	Not reported
Former Citation:	Not reported
Evaluation Date:	2019-04-24 00:00:00.0
Evaluation Responsible Agency:	State
Found Violation:	Yes
Evaluation Type Description:	COMPLIANCE EVALUATION INSPECTION ON-SITE
Evaluation Responsible Person Identifier:	WAIET
Evaluation Responsible Sub-Organization:	SW
Actual Return to Compliance Date:	Not reported
Scheduled Compliance Date:	Not reported
Date of Request:	Not reported
Date Response Received:	Not reported
Request Agency:	Not reported
Former Citation:	Not reported
Evaluation Date:	2006-06-29 00:00:00.0
Evaluation Responsible Agency:	State
Found Violation:	No
Evaluation Type Description:	NOT A SIGNIFICANT NON-COMPLIER
Evaluation Responsible Person Identifier:	WALLM
Evaluation Responsible Sub-Organization:	SW
Actual Return to Compliance Date:	Not reported
Scheduled Compliance Date:	Not reported
Date of Request:	Not reported
Date Response Received:	Not reported
Request Agency:	Not reported
Former Citation:	Not reported
Evaluation Date:	2019-04-24 00:00:00.0
Evaluation Responsible Agency:	State

PM TESTING LAB INC PACIFIC HWY (Continued) **1001234205**

Found Violation:	Yes
Evaluation Type Description:	COMPLIANCE EVALUATION INSPECTION ON-SITE
Evaluation Responsible Person Identifier:	WAIET
Evaluation Responsible Sub-Organization:	SW
Actual Return to Compliance Date:	Not reported
Scheduled Compliance Date:	Not reported
Date of Request:	Not reported
Date Response Received:	Not reported
Request Agency:	Not reported
Former Citation:	Not reported

Evaluation Date:	2006-03-27 00:00:00.0
Evaluation Responsible Agency:	State
Found Violation:	Yes
Evaluation Type Description:	CASE DEVELOPMENT INSPECTION
Evaluation Responsible Person Identifier:	WAABS
Evaluation Responsible Sub-Organization:	SW
Actual Return to Compliance Date:	2006-04-03 00:00:00.0
Scheduled Compliance Date:	Not reported
Date of Request:	Not reported
Date Response Received:	Not reported
Request Agency:	Not reported
Former Citation:	Not reported

Evaluation Date:	2006-03-27 00:00:00.0
Evaluation Responsible Agency:	State
Found Violation:	Yes
Evaluation Type Description:	CASE DEVELOPMENT INSPECTION
Evaluation Responsible Person Identifier:	WAABS
Evaluation Responsible Sub-Organization:	SW
Actual Return to Compliance Date:	2006-04-03 00:00:00.0
Scheduled Compliance Date:	2006-03-27 00:00:00.0
Date of Request:	Not reported
Date Response Received:	Not reported
Request Agency:	Not reported
Former Citation:	Not reported

Evaluation Date:	2003-10-07 00:00:00.0
Evaluation Responsible Agency:	State
Found Violation:	Yes
Evaluation Type Description:	COMPLIANCE EVALUATION INSPECTION ON-SITE
Evaluation Responsible Person Identifier:	WALLM
Evaluation Responsible Sub-Organization:	SW
Actual Return to Compliance Date:	2003-11-20 00:00:00.0
Scheduled Compliance Date:	2003-11-25 00:00:00.0
Date of Request:	Not reported
Date Response Received:	Not reported
Request Agency:	Not reported
Former Citation:	Not reported

Evaluation Date:	2006-03-27 00:00:00.0
Evaluation Responsible Agency:	State
Found Violation:	Yes
Evaluation Type Description:	CASE DEVELOPMENT INSPECTION
Evaluation Responsible Person Identifier:	WAABS
Evaluation Responsible Sub-Organization:	SW
Actual Return to Compliance Date:	2006-06-15 00:00:00.0

PM TESTING LAB INC PACIFIC HWY (Continued) **1001234205**

Scheduled Compliance Date:	2006-04-20 00:00:00.0
Date of Request:	Not reported
Date Response Received:	Not reported
Request Agency:	Not reported
Former Citation:	Not reported
Evaluation Date:	2006-03-27 00:00:00.0
Evaluation Responsible Agency:	State
Found Violation:	Yes
Evaluation Type Description:	CASE DEVELOPMENT INSPECTION
Evaluation Responsible Person Identifier:	WAABS
Evaluation Responsible Sub-Organization:	SW
Actual Return to Compliance Date:	2006-04-03 00:00:00.0
Scheduled Compliance Date:	Not reported
Date of Request:	Not reported
Date Response Received:	Not reported
Request Agency:	Not reported
Former Citation:	Not reported
Evaluation Date:	2006-03-27 00:00:00.0
Evaluation Responsible Agency:	State
Found Violation:	Yes
Evaluation Type Description:	CASE DEVELOPMENT INSPECTION
Evaluation Responsible Person Identifier:	WAABS
Evaluation Responsible Sub-Organization:	SW
Actual Return to Compliance Date:	2006-04-03 00:00:00.0
Scheduled Compliance Date:	Not reported
Date of Request:	Not reported
Date Response Received:	Not reported
Request Agency:	Not reported
Former Citation:	Not reported
Evaluation Date:	2011-05-19 00:00:00.0
Evaluation Responsible Agency:	State
Found Violation:	Yes
Evaluation Type Description:	COMPLIANCE EVALUATION INSPECTION ON-SITE
Evaluation Responsible Person Identifier:	WAKAG
Evaluation Responsible Sub-Organization:	SW
Actual Return to Compliance Date:	2011-06-28 00:00:00.0
Scheduled Compliance Date:	2011-07-20 00:00:00.0
Date of Request:	Not reported
Date Response Received:	Not reported
Request Agency:	Not reported
Former Citation:	Not reported
Evaluation Date:	2006-01-19 00:00:00.0
Evaluation Responsible Agency:	State
Found Violation:	Yes
Evaluation Type Description:	COMPLIANCE EVALUATION INSPECTION ON-SITE
Evaluation Responsible Person Identifier:	WALLM
Evaluation Responsible Sub-Organization:	SW
Actual Return to Compliance Date:	2006-05-12 00:00:00.0
Scheduled Compliance Date:	Not reported
Date of Request:	Not reported
Date Response Received:	Not reported
Request Agency:	Not reported
Former Citation:	Not reported

PM TESTING LAB INC PACIFIC HWY (Continued) **1001234205**

Evaluation Date:	2013-01-09 00:00:00.0
Evaluation Responsible Agency:	State
Found Violation:	Yes
Evaluation Type Description:	COMPLIANCE EVALUATION INSPECTION ON-SITE
Evaluation Responsible Person Identifier:	WADRW
Evaluation Responsible Sub-Organization:	SW
Actual Return to Compliance Date:	2013-02-21 00:00:00.0
Scheduled Compliance Date:	2013-02-25 00:00:00.0
Date of Request:	Not reported
Date Response Received:	Not reported
Request Agency:	Not reported
Former Citation:	Not reported

Evaluation Date:	2006-03-27 00:00:00.0
Evaluation Responsible Agency:	State
Found Violation:	Yes
Evaluation Type Description:	CASE DEVELOPMENT INSPECTION
Evaluation Responsible Person Identifier:	WAABS
Evaluation Responsible Sub-Organization:	SW
Actual Return to Compliance Date:	2006-04-03 00:00:00.0
Scheduled Compliance Date:	Not reported
Date of Request:	Not reported
Date Response Received:	Not reported
Request Agency:	Not reported
Former Citation:	Not reported

Evaluation Date:	2006-03-27 00:00:00.0
Evaluation Responsible Agency:	State
Found Violation:	Yes
Evaluation Type Description:	CASE DEVELOPMENT INSPECTION
Evaluation Responsible Person Identifier:	WAABS
Evaluation Responsible Sub-Organization:	SW
Actual Return to Compliance Date:	2006-03-27 00:00:00.0
Scheduled Compliance Date:	Not reported
Date of Request:	Not reported
Date Response Received:	Not reported
Request Agency:	Not reported
Former Citation:	Not reported

Evaluation Date:	2006-01-19 00:00:00.0
Evaluation Responsible Agency:	State
Found Violation:	Yes
Evaluation Type Description:	COMPLIANCE EVALUATION INSPECTION ON-SITE
Evaluation Responsible Person Identifier:	WALLM
Evaluation Responsible Sub-Organization:	SW
Actual Return to Compliance Date:	2006-03-27 00:00:00.0
Scheduled Compliance Date:	Not reported
Date of Request:	Not reported
Date Response Received:	Not reported
Request Agency:	Not reported
Former Citation:	Not reported

Evaluation Date:	2006-03-27 00:00:00.0
Evaluation Responsible Agency:	State
Found Violation:	Yes
Evaluation Type Description:	CASE DEVELOPMENT INSPECTION
Evaluation Responsible Person Identifier:	WAABS

PM TESTING LAB INC PACIFIC HWY (Continued) **1001234205**

Evaluation Responsible Sub-Organization:	SW
Actual Return to Compliance Date:	2006-03-27 00:00:00.0
Scheduled Compliance Date:	Not reported
Date of Request:	Not reported
Date Response Received:	Not reported
Request Agency:	Not reported
Former Citation:	Not reported

Evaluation Date:	2016-02-24 00:00:00.0
Evaluation Responsible Agency:	State
Found Violation:	Yes
Evaluation Type Description:	COMPLIANCE EVALUATION INSPECTION ON-SITE
Evaluation Responsible Person Identifier:	WADRW
Evaluation Responsible Sub-Organization:	SW
Actual Return to Compliance Date:	2016-04-05 00:00:00.0
Scheduled Compliance Date:	2016-04-18 00:00:00.0
Date of Request:	Not reported
Date Response Received:	Not reported
Request Agency:	Not reported
Former Citation:	Not reported

Evaluation Date:	2006-01-19 00:00:00.0
Evaluation Responsible Agency:	State
Found Violation:	Yes
Evaluation Type Description:	COMPLIANCE EVALUATION INSPECTION ON-SITE
Evaluation Responsible Person Identifier:	WALLM
Evaluation Responsible Sub-Organization:	SW
Actual Return to Compliance Date:	2006-06-29 00:00:00.0
Scheduled Compliance Date:	Not reported
Date of Request:	Not reported
Date Response Received:	Not reported
Request Agency:	Not reported
Former Citation:	Not reported

Evaluation Date:	2006-01-19 00:00:00.0
Evaluation Responsible Agency:	State
Found Violation:	Yes
Evaluation Type Description:	COMPLIANCE EVALUATION INSPECTION ON-SITE
Evaluation Responsible Person Identifier:	WALLM
Evaluation Responsible Sub-Organization:	SW
Actual Return to Compliance Date:	2006-05-12 00:00:00.0
Scheduled Compliance Date:	Not reported
Date of Request:	Not reported
Date Response Received:	Not reported
Request Agency:	Not reported
Former Citation:	Not reported

Evaluation Date:	2006-01-19 00:00:00.0
Evaluation Responsible Agency:	State
Found Violation:	Yes
Evaluation Type Description:	COMPLIANCE EVALUATION INSPECTION ON-SITE
Evaluation Responsible Person Identifier:	WALLM
Evaluation Responsible Sub-Organization:	SW
Actual Return to Compliance Date:	2006-05-12 00:00:00.0
Scheduled Compliance Date:	2006-03-27 00:00:00.0
Date of Request:	Not reported
Date Response Received:	Not reported

PM TESTING LAB INC PACIFIC HWY (Continued) **1001234205**

Request Agency:	Not reported
Former Citation:	Not reported
Evaluation Date:	2019-04-24 00:00:00.0
Evaluation Responsible Agency:	State
Found Violation:	Yes
Evaluation Type Description:	COMPLIANCE EVALUATION INSPECTION ON-SITE
Evaluation Responsible Person Identifier:	WAIET
Evaluation Responsible Sub-Organization:	SW
Actual Return to Compliance Date:	Not reported
Scheduled Compliance Date:	2019-07-05 00:00:00.0
Date of Request:	Not reported
Date Response Received:	Not reported
Request Agency:	Not reported
Former Citation:	Not reported
Evaluation Date:	2016-02-24 00:00:00.0
Evaluation Responsible Agency:	State
Found Violation:	Yes
Evaluation Type Description:	COMPLIANCE EVALUATION INSPECTION ON-SITE
Evaluation Responsible Person Identifier:	WADRW
Evaluation Responsible Sub-Organization:	SW
Actual Return to Compliance Date:	2016-04-05 00:00:00.0
Scheduled Compliance Date:	2016-04-18 00:00:00.0
Date of Request:	Not reported
Date Response Received:	Not reported
Request Agency:	Not reported
Former Citation:	Not reported
Evaluation Date:	2006-03-27 00:00:00.0
Evaluation Responsible Agency:	State
Found Violation:	Yes
Evaluation Type Description:	CASE DEVELOPMENT INSPECTION
Evaluation Responsible Person Identifier:	WAABS
Evaluation Responsible Sub-Organization:	SW
Actual Return to Compliance Date:	2006-06-29 00:00:00.0
Scheduled Compliance Date:	2006-05-04 00:00:00.0
Date of Request:	Not reported
Date Response Received:	Not reported
Request Agency:	Not reported
Former Citation:	Not reported
Evaluation Date:	2006-03-27 00:00:00.0
Evaluation Responsible Agency:	State
Found Violation:	Yes
Evaluation Type Description:	CASE DEVELOPMENT INSPECTION
Evaluation Responsible Person Identifier:	WAABS
Evaluation Responsible Sub-Organization:	SW
Actual Return to Compliance Date:	2006-04-03 00:00:00.0
Scheduled Compliance Date:	Not reported
Date of Request:	Not reported
Date Response Received:	Not reported
Request Agency:	Not reported
Former Citation:	Not reported
Evaluation Date:	2006-03-27 00:00:00.0
Evaluation Responsible Agency:	State

PM TESTING LAB INC PACIFIC HWY (Continued) **1001234205**

Found Violation:	Yes
Evaluation Type Description:	CASE DEVELOPMENT INSPECTION
Evaluation Responsible Person Identifier:	WAABS
Evaluation Responsible Sub-Organization:	SW
Actual Return to Compliance Date:	2006-05-12 00:00:00.0
Scheduled Compliance Date:	Not reported
Date of Request:	Not reported
Date Response Received:	Not reported
Request Agency:	Not reported
Former Citation:	Not reported

Evaluation Date:	2006-03-27 00:00:00.0
Evaluation Responsible Agency:	State
Found Violation:	Yes
Evaluation Type Description:	CASE DEVELOPMENT INSPECTION
Evaluation Responsible Person Identifier:	WAABS
Evaluation Responsible Sub-Organization:	SW
Actual Return to Compliance Date:	2006-05-12 00:00:00.0
Scheduled Compliance Date:	Not reported
Date of Request:	Not reported
Date Response Received:	Not reported
Request Agency:	Not reported
Former Citation:	Not reported

Evaluation Date:	2006-01-19 00:00:00.0
Evaluation Responsible Agency:	State
Found Violation:	Yes
Evaluation Type Description:	COMPLIANCE EVALUATION INSPECTION ON-SITE
Evaluation Responsible Person Identifier:	WALLM
Evaluation Responsible Sub-Organization:	SW
Actual Return to Compliance Date:	2006-06-29 00:00:00.0
Scheduled Compliance Date:	Not reported
Date of Request:	Not reported
Date Response Received:	Not reported
Request Agency:	Not reported
Former Citation:	Not reported

Evaluation Date:	2006-03-27 00:00:00.0
Evaluation Responsible Agency:	State
Found Violation:	Yes
Evaluation Type Description:	CASE DEVELOPMENT INSPECTION
Evaluation Responsible Person Identifier:	WAABS
Evaluation Responsible Sub-Organization:	SW
Actual Return to Compliance Date:	2006-06-29 00:00:00.0
Scheduled Compliance Date:	2006-06-04 00:00:00.0
Date of Request:	Not reported
Date Response Received:	Not reported
Request Agency:	Not reported
Former Citation:	Not reported

Evaluation Date:	2008-11-05 00:00:00.0
Evaluation Responsible Agency:	State
Found Violation:	Yes
Evaluation Type Description:	COMPLIANCE EVALUATION INSPECTION ON-SITE
Evaluation Responsible Person Identifier:	WALLM
Evaluation Responsible Sub-Organization:	SW
Actual Return to Compliance Date:	2009-03-12 00:00:00.0

PM TESTING LAB INC PACIFIC HWY (Continued) **1001234205**

Scheduled Compliance Date:	2008-11-10 00:00:00.0
Date of Request:	Not reported
Date Response Received:	Not reported
Request Agency:	Not reported
Former Citation:	Not reported
Evaluation Date:	2006-03-27 00:00:00.0
Evaluation Responsible Agency:	State
Found Violation:	Yes
Evaluation Type Description:	CASE DEVELOPMENT INSPECTION
Evaluation Responsible Person Identifier:	WAABS
Evaluation Responsible Sub-Organization:	SW
Actual Return to Compliance Date:	2006-04-03 00:00:00.0
Scheduled Compliance Date:	Not reported
Date of Request:	Not reported
Date Response Received:	Not reported
Request Agency:	Not reported
Former Citation:	Not reported
Evaluation Date:	2006-01-19 00:00:00.0
Evaluation Responsible Agency:	State
Found Violation:	Yes
Evaluation Type Description:	COMPLIANCE EVALUATION INSPECTION ON-SITE
Evaluation Responsible Person Identifier:	WALLM
Evaluation Responsible Sub-Organization:	SW
Actual Return to Compliance Date:	2006-03-27 00:00:00.0
Scheduled Compliance Date:	Not reported
Date of Request:	Not reported
Date Response Received:	Not reported
Request Agency:	Not reported
Former Citation:	Not reported
Evaluation Date:	2013-01-09 00:00:00.0
Evaluation Responsible Agency:	State
Found Violation:	Yes
Evaluation Type Description:	COMPLIANCE EVALUATION INSPECTION ON-SITE
Evaluation Responsible Person Identifier:	WADRW
Evaluation Responsible Sub-Organization:	SW
Actual Return to Compliance Date:	2012-02-21 00:00:00.0
Scheduled Compliance Date:	2013-02-25 00:00:00.0
Date of Request:	Not reported
Date Response Received:	Not reported
Request Agency:	Not reported
Former Citation:	Not reported
Evaluation Date:	2006-03-27 00:00:00.0
Evaluation Responsible Agency:	State
Found Violation:	Yes
Evaluation Type Description:	CASE DEVELOPMENT INSPECTION
Evaluation Responsible Person Identifier:	WAABS
Evaluation Responsible Sub-Organization:	SW
Actual Return to Compliance Date:	2006-02-17 00:00:00.0
Scheduled Compliance Date:	2006-03-27 00:00:00.0
Date of Request:	Not reported
Date Response Received:	Not reported
Request Agency:	Not reported
Former Citation:	Not reported

PM TESTING LAB INC PACIFIC HWY (Continued) **1001234205**

Evaluation Date:	2008-02-26 00:00:00.0
Evaluation Responsible Agency:	State
Found Violation:	No
Evaluation Type Description:	COMPLIANCE EVALUATION INSPECTION ON-SITE
Evaluation Responsible Person Identifier:	WALLM
Evaluation Responsible Sub-Organization:	SW
Actual Return to Compliance Date:	Not reported
Scheduled Compliance Date:	Not reported
Date of Request:	Not reported
Date Response Received:	Not reported
Request Agency:	Not reported
Former Citation:	Not reported

Evaluation Date:	2006-03-27 00:00:00.0
Evaluation Responsible Agency:	State
Found Violation:	Yes
Evaluation Type Description:	CASE DEVELOPMENT INSPECTION
Evaluation Responsible Person Identifier:	WAABS
Evaluation Responsible Sub-Organization:	SW
Actual Return to Compliance Date:	2006-05-12 00:00:00.0
Scheduled Compliance Date:	Not reported
Date of Request:	Not reported
Date Response Received:	Not reported
Request Agency:	Not reported
Former Citation:	Not reported

Evaluation Date:	2006-03-27 00:00:00.0
Evaluation Responsible Agency:	State
Found Violation:	Yes
Evaluation Type Description:	CASE DEVELOPMENT INSPECTION
Evaluation Responsible Person Identifier:	WAABS
Evaluation Responsible Sub-Organization:	SW
Actual Return to Compliance Date:	2006-05-12 00:00:00.0
Scheduled Compliance Date:	Not reported
Date of Request:	Not reported
Date Response Received:	Not reported
Request Agency:	Not reported
Former Citation:	Not reported

Evaluation Date:	2006-03-27 00:00:00.0
Evaluation Responsible Agency:	State
Found Violation:	Yes
Evaluation Type Description:	CASE DEVELOPMENT INSPECTION
Evaluation Responsible Person Identifier:	WAABS
Evaluation Responsible Sub-Organization:	SW
Actual Return to Compliance Date:	2006-01-27 00:00:00.0
Scheduled Compliance Date:	Not reported
Date of Request:	Not reported
Date Response Received:	Not reported
Request Agency:	Not reported
Former Citation:	Not reported

Evaluation Date:	2006-03-27 00:00:00.0
Evaluation Responsible Agency:	State
Found Violation:	Yes
Evaluation Type Description:	CASE DEVELOPMENT INSPECTION
Evaluation Responsible Person Identifier:	WAABS

PM TESTING LAB INC PACIFIC HWY (Continued) **1001234205**

Evaluation Responsible Sub-Organization:	SW
Actual Return to Compliance Date:	2006-06-29 00:00:00.0
Scheduled Compliance Date:	Not reported
Date of Request:	Not reported
Date Response Received:	Not reported
Request Agency:	Not reported
Former Citation:	Not reported

Evaluation Date:	2019-04-24 00:00:00.0
Evaluation Responsible Agency:	State
Found Violation:	Yes
Evaluation Type Description:	COMPLIANCE EVALUATION INSPECTION ON-SITE
Evaluation Responsible Person Identifier:	WAIET
Evaluation Responsible Sub-Organization:	SW
Actual Return to Compliance Date:	Not reported
Scheduled Compliance Date:	2019-07-05 00:00:00.0
Date of Request:	Not reported
Date Response Received:	Not reported
Request Agency:	Not reported
Former Citation:	Not reported

Evaluation Date:	2006-01-19 00:00:00.0
Evaluation Responsible Agency:	State
Found Violation:	Yes
Evaluation Type Description:	COMPLIANCE EVALUATION INSPECTION ON-SITE
Evaluation Responsible Person Identifier:	WALLM
Evaluation Responsible Sub-Organization:	SW
Actual Return to Compliance Date:	2006-05-12 00:00:00.0
Scheduled Compliance Date:	Not reported
Date of Request:	Not reported
Date Response Received:	Not reported
Request Agency:	Not reported
Former Citation:	Not reported

Evaluation Date:	2008-12-29 00:00:00.0
Evaluation Responsible Agency:	State
Found Violation:	Yes
Evaluation Type Description:	FOLLOW-UP INSPECTION
Evaluation Responsible Person Identifier:	WALLM
Evaluation Responsible Sub-Organization:	SW
Actual Return to Compliance Date:	2009-03-12 00:00:00.0
Scheduled Compliance Date:	2008-11-10 00:00:00.0
Date of Request:	Not reported
Date Response Received:	Not reported
Request Agency:	Not reported
Former Citation:	Not reported

Evaluation Date:	2016-02-24 00:00:00.0
Evaluation Responsible Agency:	State
Found Violation:	Yes
Evaluation Type Description:	COMPLIANCE EVALUATION INSPECTION ON-SITE
Evaluation Responsible Person Identifier:	WADRW
Evaluation Responsible Sub-Organization:	SW
Actual Return to Compliance Date:	2016-04-05 00:00:00.0
Scheduled Compliance Date:	2016-04-18 00:00:00.0
Date of Request:	Not reported
Date Response Received:	Not reported

PM TESTING LAB INC PACIFIC HWY (Continued) **1001234205**

Request Agency:	Not reported
Former Citation:	Not reported
Evaluation Date:	2008-12-29 00:00:00.0
Evaluation Responsible Agency:	State
Found Violation:	Yes
Evaluation Type Description:	FOLLOW-UP INSPECTION
Evaluation Responsible Person Identifier:	WALLM
Evaluation Responsible Sub-Organization:	SW
Actual Return to Compliance Date:	2009-01-05 00:00:00.0
Scheduled Compliance Date:	2008-12-11 00:00:00.0
Date of Request:	Not reported
Date Response Received:	Not reported
Request Agency:	Not reported
Former Citation:	Not reported
Evaluation Date:	2006-03-27 00:00:00.0
Evaluation Responsible Agency:	State
Found Violation:	Yes
Evaluation Type Description:	CASE DEVELOPMENT INSPECTION
Evaluation Responsible Person Identifier:	WAABS
Evaluation Responsible Sub-Organization:	SW
Actual Return to Compliance Date:	2007-03-21 00:00:00.0
Scheduled Compliance Date:	2006-06-30 00:00:00.0
Date of Request:	Not reported
Date Response Received:	Not reported
Request Agency:	Not reported
Former Citation:	Not reported
Evaluation Date:	2006-01-19 00:00:00.0
Evaluation Responsible Agency:	State
Found Violation:	Yes
Evaluation Type Description:	COMPLIANCE EVALUATION INSPECTION ON-SITE
Evaluation Responsible Person Identifier:	WALLM
Evaluation Responsible Sub-Organization:	SW
Actual Return to Compliance Date:	2006-04-03 00:00:00.0
Scheduled Compliance Date:	Not reported
Date of Request:	Not reported
Date Response Received:	Not reported
Request Agency:	Not reported
Former Citation:	Not reported
Evaluation Date:	2006-01-19 00:00:00.0
Evaluation Responsible Agency:	State
Found Violation:	Yes
Evaluation Type Description:	COMPLIANCE EVALUATION INSPECTION ON-SITE
Evaluation Responsible Person Identifier:	WALLM
Evaluation Responsible Sub-Organization:	SW
Actual Return to Compliance Date:	2007-03-21 00:00:00.0
Scheduled Compliance Date:	2006-06-30 00:00:00.0
Date of Request:	Not reported
Date Response Received:	Not reported
Request Agency:	Not reported
Former Citation:	Not reported
Evaluation Date:	2008-03-20 00:00:00.0
Evaluation Responsible Agency:	State

PM TESTING LAB INC PACIFIC HWY (Continued) **1001234205**

Found Violation:	No
Evaluation Type Description:	FOLLOW-UP INSPECTION
Evaluation Responsible Person Identifier:	WALLM
Evaluation Responsible Sub-Organization:	SW
Actual Return to Compliance Date:	Not reported
Scheduled Compliance Date:	Not reported
Date of Request:	Not reported
Date Response Received:	Not reported
Request Agency:	Not reported
Former Citation:	Not reported

Evaluation Date:	2009-10-28 00:00:00.0
Evaluation Responsible Agency:	State
Found Violation:	Yes
Evaluation Type Description:	COMPLIANCE EVALUATION INSPECTION ON-SITE
Evaluation Responsible Person Identifier:	WAKAG
Evaluation Responsible Sub-Organization:	SW
Actual Return to Compliance Date:	2009-12-28 00:00:00.0
Scheduled Compliance Date:	Not reported
Date of Request:	Not reported
Date Response Received:	Not reported
Request Agency:	Not reported
Former Citation:	Not reported

Evaluation Date:	2003-10-07 00:00:00.0
Evaluation Responsible Agency:	State
Found Violation:	Yes
Evaluation Type Description:	COMPLIANCE EVALUATION INSPECTION ON-SITE
Evaluation Responsible Person Identifier:	WALLM
Evaluation Responsible Sub-Organization:	SW
Actual Return to Compliance Date:	2003-11-20 00:00:00.0
Scheduled Compliance Date:	2003-11-25 00:00:00.0
Date of Request:	Not reported
Date Response Received:	Not reported
Request Agency:	Not reported
Former Citation:	Not reported

Evaluation Date:	2006-02-27 00:00:00.0
Evaluation Responsible Agency:	State
Found Violation:	No
Evaluation Type Description:	SIGNIFICANT NON-COMPLIER
Evaluation Responsible Person Identifier:	WALLM
Evaluation Responsible Sub-Organization:	SW
Actual Return to Compliance Date:	Not reported
Scheduled Compliance Date:	Not reported
Date of Request:	Not reported
Date Response Received:	Not reported
Request Agency:	Not reported
Former Citation:	Not reported

Evaluation Date:	2006-01-19 00:00:00.0
Evaluation Responsible Agency:	State
Found Violation:	Yes
Evaluation Type Description:	COMPLIANCE EVALUATION INSPECTION ON-SITE
Evaluation Responsible Person Identifier:	WALLM
Evaluation Responsible Sub-Organization:	SW
Actual Return to Compliance Date:	2006-06-29 00:00:00.0

PM TESTING LAB INC PACIFIC HWY (Continued) **1001234205**

Scheduled Compliance Date:	2006-05-04 00:00:00.0
Date of Request:	Not reported
Date Response Received:	Not reported
Request Agency:	Not reported
Former Citation:	Not reported
Evaluation Date:	2006-01-19 00:00:00.0
Evaluation Responsible Agency:	State
Found Violation:	Yes
Evaluation Type Description:	COMPLIANCE EVALUATION INSPECTION ON-SITE
Evaluation Responsible Person Identifier:	WALLM
Evaluation Responsible Sub-Organization:	SW
Actual Return to Compliance Date:	2006-06-29 00:00:00.0
Scheduled Compliance Date:	2006-05-04 00:00:00.0
Date of Request:	Not reported
Date Response Received:	Not reported
Request Agency:	Not reported
Former Citation:	Not reported
Evaluation Date:	2019-04-24 00:00:00.0
Evaluation Responsible Agency:	State
Found Violation:	Yes
Evaluation Type Description:	COMPLIANCE EVALUATION INSPECTION ON-SITE
Evaluation Responsible Person Identifier:	WAIET
Evaluation Responsible Sub-Organization:	SW
Actual Return to Compliance Date:	Not reported
Scheduled Compliance Date:	2019-07-05 00:00:00.0
Date of Request:	Not reported
Date Response Received:	Not reported
Request Agency:	Not reported
Former Citation:	Not reported
Evaluation Date:	2019-04-24 00:00:00.0
Evaluation Responsible Agency:	State
Found Violation:	Yes
Evaluation Type Description:	COMPLIANCE EVALUATION INSPECTION ON-SITE
Evaluation Responsible Person Identifier:	WAIET
Evaluation Responsible Sub-Organization:	SW
Actual Return to Compliance Date:	Not reported
Scheduled Compliance Date:	2019-07-05 00:00:00.0
Date of Request:	Not reported
Date Response Received:	Not reported
Request Agency:	Not reported
Former Citation:	Not reported
Evaluation Date:	2006-01-19 00:00:00.0
Evaluation Responsible Agency:	State
Found Violation:	Yes
Evaluation Type Description:	COMPLIANCE EVALUATION INSPECTION ON-SITE
Evaluation Responsible Person Identifier:	WALLM
Evaluation Responsible Sub-Organization:	SW
Actual Return to Compliance Date:	2006-04-03 00:00:00.0
Scheduled Compliance Date:	2006-03-27 00:00:00.0
Date of Request:	Not reported
Date Response Received:	Not reported
Request Agency:	Not reported
Former Citation:	Not reported

PM TESTING LAB INC PACIFIC HWY (Continued) **1001234205**

Evaluation Date:	2009-10-28 00:00:00.0
Evaluation Responsible Agency:	State
Found Violation:	Yes
Evaluation Type Description:	COMPLIANCE EVALUATION INSPECTION ON-SITE
Evaluation Responsible Person Identifier:	WAKAG
Evaluation Responsible Sub-Organization:	SW
Actual Return to Compliance Date:	2009-12-28 00:00:00.0
Scheduled Compliance Date:	Not reported
Date of Request:	Not reported
Date Response Received:	Not reported
Request Agency:	Not reported
Former Citation:	Not reported

Evaluation Date:	2006-03-27 00:00:00.0
Evaluation Responsible Agency:	State
Found Violation:	Yes
Evaluation Type Description:	CASE DEVELOPMENT INSPECTION
Evaluation Responsible Person Identifier:	WAABS
Evaluation Responsible Sub-Organization:	SW
Actual Return to Compliance Date:	2006-06-29 00:00:00.0
Scheduled Compliance Date:	Not reported
Date of Request:	Not reported
Date Response Received:	Not reported
Request Agency:	Not reported
Former Citation:	Not reported

Evaluation Date:	2006-01-19 00:00:00.0
Evaluation Responsible Agency:	State
Found Violation:	Yes
Evaluation Type Description:	COMPLIANCE EVALUATION INSPECTION ON-SITE
Evaluation Responsible Person Identifier:	WALLM
Evaluation Responsible Sub-Organization:	SW
Actual Return to Compliance Date:	2007-03-21 00:00:00.0
Scheduled Compliance Date:	2006-06-30 00:00:00.0
Date of Request:	Not reported
Date Response Received:	Not reported
Request Agency:	Not reported
Former Citation:	Not reported

Evaluation Date:	2006-01-19 00:00:00.0
Evaluation Responsible Agency:	State
Found Violation:	Yes
Evaluation Type Description:	COMPLIANCE EVALUATION INSPECTION ON-SITE
Evaluation Responsible Person Identifier:	WALLM
Evaluation Responsible Sub-Organization:	SW
Actual Return to Compliance Date:	2006-03-27 00:00:00.0
Scheduled Compliance Date:	Not reported
Date of Request:	Not reported
Date Response Received:	Not reported
Request Agency:	Not reported
Former Citation:	Not reported

Evaluation Date:	2007-09-04 00:00:00.0
Evaluation Responsible Agency:	State
Found Violation:	No
Evaluation Type Description:	FOCUSED COMPLIANCE INSPECTION
Evaluation Responsible Person Identifier:	WALLM

PM TESTING LAB INC PACIFIC HWY (Continued) **1001234205**

Evaluation Responsible Sub-Organization:	SW
Actual Return to Compliance Date:	Not reported
Scheduled Compliance Date:	Not reported
Date of Request:	Not reported
Date Response Received:	Not reported
Request Agency:	Not reported
Former Citation:	Not reported

Evaluation Date:	2016-02-24 00:00:00.0
Evaluation Responsible Agency:	State
Found Violation:	Yes
Evaluation Type Description:	COMPLIANCE EVALUATION INSPECTION ON-SITE
Evaluation Responsible Person Identifier:	WADRW
Evaluation Responsible Sub-Organization:	SW
Actual Return to Compliance Date:	2016-04-05 00:00:00.0
Scheduled Compliance Date:	2016-04-18 00:00:00.0
Date of Request:	Not reported
Date Response Received:	Not reported
Request Agency:	Not reported
Former Citation:	Not reported

Evaluation Date:	2006-03-27 00:00:00.0
Evaluation Responsible Agency:	State
Found Violation:	Yes
Evaluation Type Description:	CASE DEVELOPMENT INSPECTION
Evaluation Responsible Person Identifier:	WAABS
Evaluation Responsible Sub-Organization:	SW
Actual Return to Compliance Date:	2006-02-17 00:00:00.0
Scheduled Compliance Date:	Not reported
Date of Request:	Not reported
Date Response Received:	Not reported
Request Agency:	Not reported
Former Citation:	Not reported

Evaluation Date:	2006-01-19 00:00:00.0
Evaluation Responsible Agency:	State
Found Violation:	Yes
Evaluation Type Description:	COMPLIANCE EVALUATION INSPECTION ON-SITE
Evaluation Responsible Person Identifier:	WALLM
Evaluation Responsible Sub-Organization:	SW
Actual Return to Compliance Date:	2006-06-29 00:00:00.0
Scheduled Compliance Date:	Not reported
Date of Request:	Not reported
Date Response Received:	Not reported
Request Agency:	Not reported
Former Citation:	Not reported

Evaluation Date:	2009-10-28 00:00:00.0
Evaluation Responsible Agency:	State
Found Violation:	Yes
Evaluation Type Description:	COMPLIANCE EVALUATION INSPECTION ON-SITE
Evaluation Responsible Person Identifier:	WAKAG
Evaluation Responsible Sub-Organization:	SW
Actual Return to Compliance Date:	2009-12-28 00:00:00.0
Scheduled Compliance Date:	Not reported
Date of Request:	Not reported
Date Response Received:	Not reported

PM TESTING LAB INC PACIFIC HWY (Continued) **1001234205**

Request Agency:	Not reported
Former Citation:	Not reported
Evaluation Date:	2006-01-19 00:00:00.0
Evaluation Responsible Agency:	State
Found Violation:	Yes
Evaluation Type Description:	COMPLIANCE EVALUATION INSPECTION ON-SITE
Evaluation Responsible Person Identifier:	WALLM
Evaluation Responsible Sub-Organization:	SW
Actual Return to Compliance Date:	2006-02-17 00:00:00.0
Scheduled Compliance Date:	2006-03-27 00:00:00.0
Date of Request:	Not reported
Date Response Received:	Not reported
Request Agency:	Not reported
Former Citation:	Not reported
Evaluation Date:	2008-11-05 00:00:00.0
Evaluation Responsible Agency:	State
Found Violation:	Yes
Evaluation Type Description:	COMPLIANCE EVALUATION INSPECTION ON-SITE
Evaluation Responsible Person Identifier:	WALLM
Evaluation Responsible Sub-Organization:	SW
Actual Return to Compliance Date:	2009-01-05 00:00:00.0
Scheduled Compliance Date:	2008-12-11 00:00:00.0
Date of Request:	Not reported
Date Response Received:	Not reported
Request Agency:	Not reported
Former Citation:	Not reported
Evaluation Date:	2006-01-19 00:00:00.0
Evaluation Responsible Agency:	State
Found Violation:	Yes
Evaluation Type Description:	COMPLIANCE EVALUATION INSPECTION ON-SITE
Evaluation Responsible Person Identifier:	WALLM
Evaluation Responsible Sub-Organization:	SW
Actual Return to Compliance Date:	2006-02-17 00:00:00.0
Scheduled Compliance Date:	2006-03-27 00:00:00.0
Date of Request:	Not reported
Date Response Received:	Not reported
Request Agency:	Not reported
Former Citation:	Not reported
Evaluation Date:	2007-09-28 00:00:00.0
Evaluation Responsible Agency:	State
Found Violation:	No
Evaluation Type Description:	FOLLOW-UP INSPECTION
Evaluation Responsible Person Identifier:	WALLM
Evaluation Responsible Sub-Organization:	SW
Actual Return to Compliance Date:	Not reported
Scheduled Compliance Date:	Not reported
Date of Request:	Not reported
Date Response Received:	Not reported
Request Agency:	Not reported
Former Citation:	Not reported
Evaluation Date:	2006-03-27 00:00:00.0
Evaluation Responsible Agency:	State

PM TESTING LAB INC PACIFIC HWY (Continued) **1001234205**

Found Violation:	Yes
Evaluation Type Description:	CASE DEVELOPMENT INSPECTION
Evaluation Responsible Person Identifier:	WAABS
Evaluation Responsible Sub-Organization:	SW
Actual Return to Compliance Date:	2006-04-03 00:00:00.0
Scheduled Compliance Date:	Not reported
Date of Request:	Not reported
Date Response Received:	Not reported
Request Agency:	Not reported
Former Citation:	Not reported

Evaluation Date:	2006-01-19 00:00:00.0
Evaluation Responsible Agency:	State
Found Violation:	Yes
Evaluation Type Description:	COMPLIANCE EVALUATION INSPECTION ON-SITE
Evaluation Responsible Person Identifier:	WALLM
Evaluation Responsible Sub-Organization:	SW
Actual Return to Compliance Date:	2006-05-12 00:00:00.0
Scheduled Compliance Date:	Not reported
Date of Request:	Not reported
Date Response Received:	Not reported
Request Agency:	Not reported
Former Citation:	Not reported

Evaluation Date:	2006-01-19 00:00:00.0
Evaluation Responsible Agency:	State
Found Violation:	Yes
Evaluation Type Description:	COMPLIANCE EVALUATION INSPECTION ON-SITE
Evaluation Responsible Person Identifier:	WALLM
Evaluation Responsible Sub-Organization:	SW
Actual Return to Compliance Date:	2006-05-12 00:00:00.0
Scheduled Compliance Date:	Not reported
Date of Request:	Not reported
Date Response Received:	Not reported
Request Agency:	Not reported
Former Citation:	Not reported

Evaluation Date:	2006-03-27 00:00:00.0
Evaluation Responsible Agency:	State
Found Violation:	Yes
Evaluation Type Description:	CASE DEVELOPMENT INSPECTION
Evaluation Responsible Person Identifier:	WAABS
Evaluation Responsible Sub-Organization:	SW
Actual Return to Compliance Date:	2006-06-29 00:00:00.0
Scheduled Compliance Date:	Not reported
Date of Request:	Not reported
Date Response Received:	Not reported
Request Agency:	Not reported
Former Citation:	Not reported

Evaluation Date:	2006-01-19 00:00:00.0
Evaluation Responsible Agency:	State
Found Violation:	Yes
Evaluation Type Description:	COMPLIANCE EVALUATION INSPECTION ON-SITE
Evaluation Responsible Person Identifier:	WALLM
Evaluation Responsible Sub-Organization:	SW
Actual Return to Compliance Date:	2006-04-03 00:00:00.0

PM TESTING LAB INC PACIFIC HWY (Continued) **1001234205**

Scheduled Compliance Date:	Not reported
Date of Request:	Not reported
Date Response Received:	Not reported
Request Agency:	Not reported
Former Citation:	Not reported
Evaluation Date:	2019-04-24 00:00:00.0
Evaluation Responsible Agency:	State
Found Violation:	Yes
Evaluation Type Description:	COMPLIANCE EVALUATION INSPECTION ON-SITE
Evaluation Responsible Person Identifier:	WAIET
Evaluation Responsible Sub-Organization:	SW
Actual Return to Compliance Date:	Not reported
Scheduled Compliance Date:	2019-07-05 00:00:00.0
Date of Request:	Not reported
Date Response Received:	Not reported
Request Agency:	Not reported
Former Citation:	Not reported
Evaluation Date:	2006-03-27 00:00:00.0
Evaluation Responsible Agency:	State
Found Violation:	Yes
Evaluation Type Description:	CASE DEVELOPMENT INSPECTION
Evaluation Responsible Person Identifier:	WAABS
Evaluation Responsible Sub-Organization:	SW
Actual Return to Compliance Date:	2006-01-27 00:00:00.0
Scheduled Compliance Date:	Not reported
Date of Request:	Not reported
Date Response Received:	Not reported
Request Agency:	Not reported
Former Citation:	Not reported
Evaluation Date:	2006-03-27 00:00:00.0
Evaluation Responsible Agency:	State
Found Violation:	Yes
Evaluation Type Description:	CASE DEVELOPMENT INSPECTION
Evaluation Responsible Person Identifier:	WAABS
Evaluation Responsible Sub-Organization:	SW
Actual Return to Compliance Date:	2006-06-29 00:00:00.0
Scheduled Compliance Date:	Not reported
Date of Request:	Not reported
Date Response Received:	Not reported
Request Agency:	Not reported
Former Citation:	Not reported
Evaluation Date:	2003-10-07 00:00:00.0
Evaluation Responsible Agency:	State
Found Violation:	Yes
Evaluation Type Description:	COMPLIANCE EVALUATION INSPECTION ON-SITE
Evaluation Responsible Person Identifier:	WALLM
Evaluation Responsible Sub-Organization:	SW
Actual Return to Compliance Date:	2003-11-26 00:00:00.0
Scheduled Compliance Date:	2003-11-29 00:00:00.0
Date of Request:	Not reported
Date Response Received:	Not reported
Request Agency:	Not reported
Former Citation:	Not reported

PM TESTING LAB INC PACIFIC HWY (Continued) **1001234205**

Evaluation Date:	2006-03-27 00:00:00.0
Evaluation Responsible Agency:	State
Found Violation:	Yes
Evaluation Type Description:	CASE DEVELOPMENT INSPECTION
Evaluation Responsible Person Identifier:	WAABS
Evaluation Responsible Sub-Organization:	SW
Actual Return to Compliance Date:	2006-04-03 00:00:00.0
Scheduled Compliance Date:	Not reported
Date of Request:	Not reported
Date Response Received:	Not reported
Request Agency:	Not reported
Former Citation:	Not reported

Evaluation Date:	2006-03-27 00:00:00.0
Evaluation Responsible Agency:	State
Found Violation:	Yes
Evaluation Type Description:	CASE DEVELOPMENT INSPECTION
Evaluation Responsible Person Identifier:	WAABS
Evaluation Responsible Sub-Organization:	SW
Actual Return to Compliance Date:	2006-03-27 00:00:00.0
Scheduled Compliance Date:	Not reported
Date of Request:	Not reported
Date Response Received:	Not reported
Request Agency:	Not reported
Former Citation:	Not reported

ALLSITES:

Name:	PM TESTING LAB INC PACIFIC HWY
Facility Id:	98132319

CSCSL NFA:

Name:	PM TESTING LAB INC PACIFIC HWY
Address:	3921 PACIFIC HWY E
City,State,Zip:	TACOMA, WA 98424
Facility/Site Id:	98132319
CS Id:	2761
NFA Date:	11/14/1997
Alternate Site Names:	Not reported
NFA Reason:	NFA-Voluntary Cleanup Program Review
Site Status:	NFA
Region:	Southwest
Contaminant Name:	Metals Priority Pollutants
Ground Water:	Not reported
Surface Water:	Not reported
Soil:	Remediated
Sediment:	Not reported
Air:	Not reported
Bedrock:	Not reported
Latitude:	47.242777
Longitude:	-122.375554

Name:	PM TESTING LAB INC PACIFIC HWY
Address:	3921 PACIFIC HWY E
City,State,Zip:	TACOMA, WA 98424

PM TESTING LAB INC PACIFIC HWY (Continued) **1001234205**

Facility/Site Id:	98132319
CS Id:	2761
NFA Date:	11/14/1997
Alternate Site Names:	Not reported
NFA Reason:	NFA-Voluntary Cleanup Program Review
Site Status:	NFA
Region:	Southwest
Contaminant Name:	Petroleum Products-Unspecified
Ground Water:	Not reported
Surface Water:	Not reported
Soil:	Remediated
Sediment:	Not reported
Air:	Not reported
Bedrock:	Not reported
Latitude:	47.242777
Longitude:	-122.375554

FINDS:
Registry ID: 110005393458

Click Here:

Environmental Interest/Information System:
Washington Facility / Site Identification System (WA-FSIS) provides a means to query and display data maintained by the Washington Department of Ecology. This system contains key information for each facility/site that is currently, or has been, of interest to the Air Quality, Dam Safety, Hazardous Waste, Toxics Cleanup, and Water Quality Programs.
RCRAInfo is a national information system that supports the Resource Conservation and Recovery Act (RCRA) program through the tracking of events and activities related to facilities that generate, transport, and treat, store, or dispose of hazardous waste. RCRAInfo allows RCRA program staff to track the notification, permit, compliance, and corrective action activities required under RCRA.
HAZARDOUS WASTE BIENNIAL REPORTER

Click this hyperlink while viewing on your computer to access additional FINDS: detail in the EDR Site Report.

ECHO:

Envid:	1001234205
Registry ID:	110005393458
DFR URL:	http://echo.epa.gov/detailed-facility-report?fid=110005393458
Name:	PM TESTING LABORATORY
Address:	3921 PACIFIC HWY E
City,State,Zip:	TACOMA, WA 98424

WA MANIFEST:

Name:	PM TESTING LAB INC PACIFIC HWY
Address:	3921 PACIFIC HWY E
City,State,Zip:	TACOMA, WA 98424
Facility Address 2:	Not reported
Facility ID:	98132319
EPA ID:	WAH000006213
NAICS:	332813
State Waste Code Desc:	WT01,WT02

PM TESTING LAB INC PACIFIC HWY (Continued) **1001234205**

Federal Waste Code Desc:	D001,D002,D004,D006,D007,D010,D011,D035,F002,F003,F005,F019
Form Comm:	Not reported
Data Year:	2017
Permit by Rule:	True
Mailing Address 2:	Not reported
Treatment by Generator:	False
Mixed Radioactive Waste:	False
Importer of Hazardous Waste:	False
Immediate Recycler:	False
Treatment/Storage/Disposal/Recycling Facility:	False
Generator of Dangerous Fuel Waste:	False
Generator Marketing to Burner:	False
Other Marketers (i.e., blender, distributor, etc.):	False
Utility Boiler Burner:	False
Industry Boiler Burner:	False
Industrial Furnace:	False
Smelter Defferal:	False
Universal Waste:	Not reported
Off-Specification:	Not reported
LN Address 2:	Not reported
Tax Reg #:	600305426
Business Type:	Not reported
Mail Name:	Not reported
Mailing Address:	3921 Pacific Hwy E
Mailing City,State,Zip:	TACOMA, WA 98424
Legal Organization Name:	Murphie, Patrick
Legal Organization Type:	Private
Legal Contact:	Not reported
Legal Address:	3921 Pacific Hwy E
Legal Address 2:	Not reported
Legal City,State,Zip:	TACOMA, WA 98424
Legal Phone Number:	(253)922-1321
Legal Effective Date:	09/03/1998
Land Organization Name:	Walden, Gerald
Land Organization Type:	Private
Land Contact:	Not reported
Land Address:	3921 Pacific Hwy E
Land City,State,Zip:	TACOMA, WA 98424
Land Phone Number:	(253)922-1321
Operator Organization Name:	Walden, Skyler
Operator Organization Type:	Private
Operator:	Not reported
Operator Address:	3921 PACIFIC HWY E
Operator Address 2:	Not reported
Operator City,State,Zip:	TACOMA, WA 98424
Operator Phone Number:	(253)922-1321
Operator Effective Date:	Not reported
Site Contact:	Not reported
Site Contact Address:	Not reported
Contact City,State,Zip:	Not reported
Site Contact Phone Number:	Not reported
Site Contact Email:	Not reported
Gen Status Code:	LQG
Monthly Generation:	True
Batch Generation:	False
One Time Generation:	False
Transport Own Waste:	False

PM TESTING LAB INC PACIFIC HWY (Continued) **1001234205**

Tranports Other Waste:	False
Recycler Onsite:	False
Transfer Facility:	False
Other Exemption:	Not reported
UW Battery Gen:	False
Used Oil Transporter:	False
Used Oil Transfer Facility:	False
Used Oil Processor:	False
Used Oil Refiner:	False
Used Oil Fuel Marketer Directs Shipments:	False
Used Oil Fuel Marketer Meets Specs:	False
Site Contact Address 2:	Not reported

Waste Stream Generated:

Waste Managed Off Site:	Y
State Only Waste Code 1:	WT02
State Only Waste Code 2:	Not reported
Report Managed On Site:	0
KG Managed On Site:	0
Generator Treatment Code:	Not reported
Permit By Rule Code:	Not reported
WCDE Residence Code:	H129
WCDH Origin Code:	5
WCDE On Site Code:	Not reported
WCDB Code:	W310
Description:	ANION EXCHANGE CANISTERS
CORb Sequence Number:	164402
Sequence Number:	3490317
Mixed Radioactive Flag:	False
Designation Code:	D
Reported Quanity:	5694
Quanity Unit:	GAL
Kilograms Quanity:	21554.4964
Density Number:	1
Density Quanity:	SPG

Waste Managed Off Site:	Y
State Only Waste Code 1:	WT02
State Only Waste Code 2:	Not reported
Report Managed On Site:	0
KG Managed On Site:	0
Generator Treatment Code:	Not reported
Permit By Rule Code:	Not reported
WCDE Residence Code:	H129
WCDH Origin Code:	5
WCDE On Site Code:	Not reported
WCDB Code:	W310
Description:	CATION EXCHANGE CANISTERS
CORb Sequence Number:	164402
Sequence Number:	3490318
Mixed Radioactive Flag:	False
Designation Code:	D
Reported Quanity:	5694
Quanity Unit:	GAL
Kilograms Quanity:	21554.4964
Density Number:	1
Density Quanity:	SPG

PM TESTING LAB INC PACIFIC HWY (Continued) **1001234205**

Waste Managed Off Site:	Y
State Only Waste Code 1:	WT02
State Only Waste Code 2:	Not reported
Report Managed On Site:	0
KG Managed On Site:	0
Generator Treatment Code:	Not reported
Permit By Rule Code:	Not reported
WCDE Residence Code:	Not reported
WCDH Origin Code:	1
WCDE On Site Code:	Not reported
WCDB Code:	W505
Description:	Waste Water Treatment Sludge
CORb Sequence Number:	164402
Sequence Number:	3490319
Mixed Radioactive Flag:	False
Designation Code:	D
Reported Quanity:	11165
Quanity Unit:	GAL
Kilograms Quanity:	63397.2479
Density Number:	1.5
Density Quanity:	SPG

Waste Managed Off Site:	Y
State Only Waste Code 1:	WT02
State Only Waste Code 2:	Not reported
Report Managed On Site:	0
KG Managed On Site:	0
Generator Treatment Code:	Not reported
Permit By Rule Code:	Not reported
WCDE Residence Code:	Not reported
WCDH Origin Code:	1
WCDE On Site Code:	Not reported
WCDB Code:	W310
Description:	Paint Booth Filters
CORb Sequence Number:	164402
Sequence Number:	3490320
Mixed Radioactive Flag:	False
Designation Code:	D
Reported Quanity:	8700
Quanity Unit:	LB
Kilograms Quanity:	3946.32006
Density Number:	0
Density Quanity:	Not reported

Waste Managed Off Site:	Y
State Only Waste Code 1:	WT02
State Only Waste Code 2:	Not reported
Report Managed On Site:	0
KG Managed On Site:	0
Generator Treatment Code:	Not reported
Permit By Rule Code:	Not reported
WCDE Residence Code:	Not reported
WCDH Origin Code:	1
WCDE On Site Code:	Not reported
WCDB Code:	W002
Description:	Paint Filter Dust and Debris
CORb Sequence Number:	164402

PM TESTING LAB INC PACIFIC HWY (Continued) **1001234205**

Sequence Number:	3490321
Mixed Radioactive Flag:	False
Designation Code:	D
Reported Quanity:	1750
Quanity Unit:	LB
Kilograms Quanity:	793.800013
Density Number:	0
Density Quanity:	Not reported
Waste Managed Off Site:	Y
State Only Waste Code 1:	WT01
State Only Waste Code 2:	Not reported
Report Managed On Site:	0
KG Managed On Site:	0
Generator Treatment Code:	Not reported
Permit By Rule Code:	Not reported
WCDE Residence Code:	Not reported
WCDH Origin Code:	1
WCDE On Site Code:	Not reported
WCDB Code:	W203
Description:	Paint Waste
CORb Sequence Number:	164402
Sequence Number:	3490322
Mixed Radioactive Flag:	False
Designation Code:	E
Reported Quanity:	1320
Quanity Unit:	GAL
Kilograms Quanity:	5996.19290
Density Number:	1.2
Density Quanity:	SPG
Waste Managed Off Site:	Y
State Only Waste Code 1:	WT01
State Only Waste Code 2:	Not reported
Report Managed On Site:	0
KG Managed On Site:	0
Generator Treatment Code:	Not reported
Permit By Rule Code:	Not reported
WCDE Residence Code:	Not reported
WCDH Origin Code:	1
WCDE On Site Code:	Not reported
WCDB Code:	W103
Description:	DEOXIDIZER LNC
CORb Sequence Number:	164402
Sequence Number:	3490323
Mixed Radioactive Flag:	False
Designation Code:	E
Reported Quanity:	3520
Quanity Unit:	GAL
Kilograms Quanity:	13324.8731
Density Number:	1
Density Quanity:	SPG
Waste Managed Off Site:	Y
State Only Waste Code 1:	WT02
State Only Waste Code 2:	Not reported
Report Managed On Site:	0

PM TESTING LAB INC PACIFIC HWY (Continued) **1001234205**

KG Managed On Site:	0
Generator Treatment Code:	Not reported
Permit By Rule Code:	Not reported
WCDE Residence Code:	Not reported
WCDH Origin Code:	1
WCDE On Site Code:	Not reported
WCDB Code:	W110
Description:	OAKITE 160
CORb Sequence Number:	164402
Sequence Number:	3490324
Mixed Radioactive Flag:	False
Designation Code:	D
Reported Quanity:	1760
Quanity Unit:	GAL
Kilograms Quanity:	7328.68021
Density Number:	1.10000000
Density Quanity:	SPG
Waste Managed Off Site:	Y
State Only Waste Code 1:	WT02
State Only Waste Code 2:	Not reported
Report Managed On Site:	0
KG Managed On Site:	0
Generator Treatment Code:	Not reported
Permit By Rule Code:	Not reported
WCDE Residence Code:	Not reported
WCDH Origin Code:	1
WCDE On Site Code:	Not reported
WCDB Code:	W002
Description:	Shop Rags and PPE with Solvents
CORb Sequence Number:	164402
Sequence Number:	3490325
Mixed Radioactive Flag:	False
Designation Code:	D
Reported Quanity:	4405
Quanity Unit:	LB
Kilograms Quanity:	1998.10803
Density Number:	0
Density Quanity:	Not reported
Waste Managed Off Site:	Y
State Only Waste Code 1:	WT02
State Only Waste Code 2:	Not reported
Report Managed On Site:	0
KG Managed On Site:	0
Generator Treatment Code:	Not reported
Permit By Rule Code:	Not reported
WCDE Residence Code:	Not reported
WCDH Origin Code:	1
WCDE On Site Code:	Not reported
WCDB Code:	W505
Description:	Waste Water Treatment Filters
CORb Sequence Number:	164402
Sequence Number:	3490326
Mixed Radioactive Flag:	False
Designation Code:	D
Reported Quanity:	1250

PM TESTING LAB INC PACIFIC HWY (Continued) **1001234205**

Quanity Unit:	LB
Kilograms Quanity:	567.000009
Density Number:	0
Density Quanity:	Not reported
Waste Managed Off Site:	Y
State Only Waste Code 1:	WT02
State Only Waste Code 2:	Not reported
Report Managed On Site:	0
KG Managed On Site:	0
Generator Treatment Code:	Not reported
Permit By Rule Code:	Not reported
WCDE Residence Code:	Not reported
WCDH Origin Code:	1
WCDE On Site Code:	Not reported
WCDB Code:	W103
Description:	Spent Acid Anodizing Solution
CORb Sequence Number:	164402
Sequence Number:	3490327
Mixed Radioactive Flag:	False
Designation Code:	D
Reported Quanity:	2585
Quanity Unit:	LB
Kilograms Quanity:	1172.55602
Density Number:	0
Density Quanity:	Not reported

Shipments Send:

CORB Waste Sequence Number:	164402
Waste Sequence Number:	3490317
Sequence Number:	2088305
Shipment Date:	2017-01-11 00:00:00
Mainfest Document ID:	016544020JJK
Reported Quanity:	78
Unit of Measure:	GAL
Kilograms Quanity:	295.267074
Receiving EPAID:	MND981098478
Waste Sequence Number:	3490317
Sequence Number:	2088306
Shipment Date:	2017-01-25 00:00:00
Mainfest Document ID:	016544023JJK
Reported Quanity:	156
Unit of Measure:	GAL
Kilograms Quanity:	590.534149
Receiving EPAID:	MND981098478
Waste Sequence Number:	3490317
Sequence Number:	2088307
Shipment Date:	2017-02-08 00:00:00
Mainfest Document ID:	016544029JJK
Reported Quanity:	234
Unit of Measure:	GAL
Kilograms Quanity:	885.801224
Receiving EPAID:	MND981098478
Waste Sequence Number:	3490317

PM TESTING LAB INC PACIFIC HWY (Continued) **1001234205**

Sequence Number:	2088308
Shipment Date:	2017-02-22 00:00:00
Mainfest Document ID:	016544032JJK
Reported Quanity:	156
Unit of Measure:	GAL
Kilograms Quanity:	590.534149
Receiving EPAID:	MND981098478
Waste Sequence Number:	3490317
Sequence Number:	2088309
Shipment Date:	2017-03-08 00:00:00
Mainfest Document ID:	016544035JJK
Reported Quanity:	234
Unit of Measure:	GAL
Kilograms Quanity:	885.801224
Receiving EPAID:	MND981098478
Waste Sequence Number:	3490317
Sequence Number:	2088310
Shipment Date:	2017-03-08 00:00:00
Mainfest Document ID:	016544039JJK
Reported Quanity:	78
Unit of Measure:	GAL
Kilograms Quanity:	295.267074
Receiving EPAID:	MND981098478
Waste Sequence Number:	3490317
Sequence Number:	2088311
Shipment Date:	2017-03-22 00:00:00
Mainfest Document ID:	016544046JJK
Reported Quanity:	234
Unit of Measure:	GAL
Kilograms Quanity:	885.801224
Receiving EPAID:	MND981098478
Waste Sequence Number:	3490317
Sequence Number:	2088312
Shipment Date:	2017-04-10 00:00:00
Mainfest Document ID:	016544049JJK
Reported Quanity:	234
Unit of Measure:	GAL
Kilograms Quanity:	885.801224
Receiving EPAID:	MND981098478
Waste Sequence Number:	3490317
Sequence Number:	2088313
Shipment Date:	2017-04-19 00:00:00
Mainfest Document ID:	016544050JJK
Reported Quanity:	234
Unit of Measure:	GAL
Kilograms Quanity:	885.801224
Receiving EPAID:	MND981098478
Waste Sequence Number:	3490317
Sequence Number:	2088314
Shipment Date:	2017-05-05 00:00:00
Mainfest Document ID:	016544057JJK

PM TESTING LAB INC PACIFIC HWY (Continued) **1001234205**

Reported Quanity: 234
Unit of Measure: GAL
Kilograms Quanity: 885.801224
Receiving EPAID: MND981098478

Waste Sequence Number: 3490317
Sequence Number: 2088315
Shipment Date: 2017-05-17 00:00:00
Mainfest Document ID: 016544061JJK
Reported Quanity: 156
Unit of Measure: GAL
Kilograms Quanity: 590.534149
Receiving EPAID: MND981098478

Waste Stream Off Site Mgmt:
Waste CORB Sequence Number: 164402
Waste Sequence Number: 3490317
Sequence Number: 952084
Received EPAID: MND981098478
Managed Quanity: 5694
Kilogram Quanity: 21554.4964
Recycled Percentage: 0
Waste Management System Code: H129

Waste Sequence Number: 3490318
Sequence Number: 952085
Received EPAID: MND981098478
Managed Quanity: 5694
Kilogram Quanity: 21554.4964
Recycled Percentage: 0
Waste Management System Code: H129

Waste Sequence Number: 3490319
Sequence Number: 952086
Received EPAID: IDD073114654
Managed Quanity: 11165
Kilogram Quanity: 63397.2479
Recycled Percentage: 0
Waste Management System Code: H132

Waste Sequence Number: 3490324
Sequence Number: 952091
Received EPAID: IDD073114654
Managed Quanity: 1760
Kilogram Quanity: 7328.68021
Recycled Percentage: 0
Waste Management System Code: H132

Waste Sequence Number: 3490325
Sequence Number: 952092
Received EPAID: IND000646943
Managed Quanity: 4405
Kilogram Quanity: 1998.10803
Recycled Percentage: 0
Waste Management System Code: H141

Waste Sequence Number: 3490326

PM TESTING LAB INC PACIFIC HWY (Continued) **1001234205**

Sequence Number: 952093
Received EPAID: IDD073114654
Managed Quanity: 1250
Kilogram Quanity: 567.000009
Recycled Percentage: 0
Waste Management System Code: H132

Waste Sequence Number: 3490327
Sequence Number: 952094
Received EPAID: IDD073114654
Managed Quanity: 2585
Kilogram Quanity: 1172.55602
Recycled Percentage: 0
Waste Management System Code: H132

Waste Sequence Number: 3490332
Sequence Number: 952099
Received EPAID: IDD073114654
Managed Quanity: 15
Kilogram Quanity: 56.7821297
Recycled Percentage: 0
Waste Management System Code: H132

Waste Sequence Number: 3490320
Sequence Number: 952087
Received EPAID: IDD073114654
Managed Quanity: 8700
Kilogram Quanity: 3946.32006
Recycled Percentage: 0
Waste Management System Code: H132

Waste Sequence Number: 3490321
Sequence Number: 952088
Received EPAID: IDD073114654
Managed Quanity: 1750
Kilogram Quanity: 793.800013
Recycled Percentage: 0
Waste Management System Code: H132

Waste Sequence Number: 3490322
Sequence Number: 952089
Received EPAID: KSD980633259
Managed Quanity: 1320
Kilogram Quanity: 5996.19290
Recycled Percentage: 0
Waste Management System Code: H061

Waste Stream Comments:
CORB Waste Sequence Number: 164402
Comments: A-9 Used to recycle waste rinse water
Waste Sequence Number: 3490317
Sequence Number: 1

Comments: A-9 Used to recycle waste rinse water
Waste Sequence Number: 3490318
Sequence Number: 1

PM TESTING LAB INC PACIFIC HWY (Continued) **1001234205**

Comments: G09 Parts cleaning and paint cleanup
Waste Sequence Number: 3490325
Sequence Number: 1

Comments: A-7 General parts cleaning
Waste Sequence Number: 3490328
Sequence Number: 1

Waste Stream EPA Code:
CORB Waste Sequence Number: 164402
Waste Sequence Number: 3490317
Sequence Number: 8189937
WCDA Code: D007

Waste Sequence Number: 3490317
Sequence Number: 8189938
WCDA Code: F019

Waste Sequence Number: 3490318
Sequence Number: 8189939
WCDA Code: D007

Waste Sequence Number: 3490318
Sequence Number: 8189940
WCDA Code: F019

Waste Sequence Number: 3490319
Sequence Number: 8189941
WCDA Code: D007

Waste Sequence Number: 3490319
Sequence Number: 8189942
WCDA Code: F019

Waste Sequence Number: 3490320
Sequence Number: 8189943
WCDA Code: D007

Waste Sequence Number: 3490321
Sequence Number: 8189944
WCDA Code: D007

Waste Sequence Number: 3490322
Sequence Number: 8189945
WCDA Code: D001

Waste Sequence Number: 3490322
Sequence Number: 8189946
WCDA Code: D035

Waste Sequence Number: 3490322
Sequence Number: 8189947
WCDA Code: F003

Waste Stream Source Code:
CORB Waste Sequence Number: 164402

PM TESTING LAB INC PACIFIC HWY (Continued) **1001234205**

Waste Sequence Number:	3490318
Sequence Number:	1
WCDD Code:	G25
Waste Sequence Number:	3490319
Sequence Number:	1
WCDD Code:	G14
Waste Sequence Number:	3490326
Sequence Number:	1
WCDD Code:	G14
Waste Sequence Number:	3490317
Sequence Number:	1
WCDD Code:	G25
Waste Sequence Number:	3490325
Sequence Number:	1
WCDD Code:	G09
Waste Sequence Number:	3490328
Sequence Number:	1
WCDD Code:	G09
Waste Sequence Number:	3490331
Sequence Number:	1
WCDD Code:	G13
Waste Sequence Number:	3490327
Sequence Number:	1
WCDD Code:	G03
Waste Sequence Number:	3490324
Sequence Number:	1
WCDD Code:	G04
Waste Sequence Number:	3490323
Sequence Number:	1
WCDD Code:	G07
Waste Sequence Number:	3490332
Sequence Number:	1
WCDD Code:	G07

Name:	PM TESTING LAB INC PACIFIC HWY
Address:	3921 PACIFIC HWY E
City,State,Zip:	TACOMA, WA 98424
Facility Address 2:	Not reported
Facility ID:	98132319
EPA ID:	WAH000006213
NAICS:	541990
State Waste Code Desc:	WT02,WT01
Federal Waste Code Desc:	D001,D002,D004,D006,D007,D011,D010,D035,F002,F003,F019,F005
Form Comm:	Not reported
Data Year:	2017
Permit by Rule:	True

PM TESTING LAB INC PACIFIC HWY (Continued) **1001234205**

Mailing Address 2:	Not reported
Treatment by Generator:	False
Mixed Radioactive Waste:	False
Importer of Hazardous Waste:	False
Immediate Recycler:	False
Treatment/Storage/Disposal/Recycling Facility:	False
Generator of Dangerous Fuel Waste:	False
Generator Marketing to Burner:	False
Other Marketers (i.e., blender, distributor, etc.):	False
Utility Boiler Burner:	False
Industry Boiler Burner:	False
Industrial Furnace:	False
Smelter Defferal:	False
Universal Waste:	Batteries - Accumulate
Off-Specification:	Not reported
LN Address 2:	Not reported
Tax Reg #:	600305426
Business Type:	Not reported
Mail Name:	PM Testing Lab Inc
Mailing Address:	3921 Pacific Hwy E
Mailing City,State,Zip:	TACOMA, WA 98424
Legal Organization Name:	Not reported
Legal Organization Type:	Private
Legal Contact:	Patrick Murphie
Legal Address:	3921 Pacific Hwy E
Legal Address 2:	Not reported
Legal City,State,Zip:	TACOMA, WA 98424
Legal Phone Number:	(253)922-1321
Legal Effective Date:	09/03/1998
Land Organization Name:	Not reported
Land Organization Type:	Private
Land Contact:	Patrick Murphie
Land Address:	3921 Pacific Hwy E
Land City,State,Zip:	TACOMA, WA 98424
Land Phone Number:	(253)922-1321
Operator Organization Name:	Not reported
Operator Organization Type:	Private
Operator:	Gerald Walden
Operator Address:	3921 PACIFIC HWY E
Operator Address 2:	Not reported
Operator City,State,Zip:	TACOMA, WA 98424
Operator Phone Number:	(253)922-1321
Operator Effective Date:	Not reported
Site Contact:	Stephen Lewis
Site Contact Address:	3921 PACIFIC HWY E
Contact City,State,Zip:	TACOMA, WA 98424
Site Contact Phone Number:	(253)922-1321, ext 103
Site Contact Email:	stevel@pm-testing.com
Gen Status Code:	LQG
Monthly Generation:	True
Batch Generation:	False
One Time Generation:	False
Transport Own Waste:	False
Tranports Other Waste:	False
Recycler Onsite:	False
Transfer Facility:	False
Other Exemption:	Not reported

PM TESTING LAB INC PACIFIC HWY (Continued) **1001234205**

UW Battery Gen:	False
Used Oil Transporter:	False
Used Oil Transfer Facility:	False
Used Oil Processor:	False
Used Oil Refiner:	False
Used Oil Fuel Marketer Directs Shipments:	False
Used Oil Fuel Marketer Meets Specs:	False
Site Contact Address 2:	Not reported

Waste Stream Generated:

Waste Managed Off Site:	Y
State Only Waste Code 1:	WT02
State Only Waste Code 2:	Not reported
Report Managed On Site:	0
KG Managed On Site:	0
Generator Treatment Code:	Not reported
Permit By Rule Code:	Not reported
WCDE Residence Code:	H129
WCDH Origin Code:	5
WCDE On Site Code:	Not reported
WCDB Code:	W310
Description:	ANION EXCHANGE CANISTERS
CORb Sequence Number:	164402
Sequence Number:	3490317
Mixed Radioactive Flag:	False
Designation Code:	D
Reported Quanity:	5694
Quanity Unit:	GAL
Kilograms Quanity:	21554.4964
Density Number:	1
Density Quanity:	SPG

Waste Managed Off Site:	Y
State Only Waste Code 1:	WT02
State Only Waste Code 2:	Not reported
Report Managed On Site:	0
KG Managed On Site:	0
Generator Treatment Code:	Not reported
Permit By Rule Code:	Not reported
WCDE Residence Code:	H129
WCDH Origin Code:	5
WCDE On Site Code:	Not reported
WCDB Code:	W310
Description:	CATION EXCHANGE CANISTERS
CORb Sequence Number:	164402
Sequence Number:	3490318
Mixed Radioactive Flag:	False
Designation Code:	D
Reported Quanity:	5694
Quanity Unit:	GAL
Kilograms Quanity:	21554.4964
Density Number:	1
Density Quanity:	SPG

Waste Managed Off Site:	Y
State Only Waste Code 1:	WT02
State Only Waste Code 2:	Not reported
Report Managed On Site:	0

PM TESTING LAB INC PACIFIC HWY (Continued) **1001234205**

KG Managed On Site:	0
Generator Treatment Code:	Not reported
Permit By Rule Code:	Not reported
WCDE Residence Code:	Not reported
WCDH Origin Code:	1
WCDE On Site Code:	Not reported
WCDB Code:	W505
Description:	Waste Water Treatment Sludge
CORb Sequence Number:	164402
Sequence Number:	3490319
Mixed Radioactive Flag:	False
Designation Code:	D
Reported Quanity:	11165
Quanity Unit:	GAL
Kilograms Quanity:	63397.2479
Density Number:	1.5
Density Quanity:	SPG

Waste Managed Off Site:	Y
State Only Waste Code 1:	WT02
State Only Waste Code 2:	Not reported
Report Managed On Site:	0
KG Managed On Site:	0
Generator Treatment Code:	Not reported
Permit By Rule Code:	Not reported
WCDE Residence Code:	Not reported
WCDH Origin Code:	1
WCDE On Site Code:	Not reported
WCDB Code:	W310
Description:	Paint Booth Filters
CORb Sequence Number:	164402
Sequence Number:	3490320
Mixed Radioactive Flag:	False
Designation Code:	D
Reported Quanity:	8700
Quanity Unit:	LB
Kilograms Quanity:	3946.32006
Density Number:	0
Density Quanity:	Not reported

Waste Managed Off Site:	Y
State Only Waste Code 1:	WT02
State Only Waste Code 2:	Not reported
Report Managed On Site:	0
KG Managed On Site:	0
Generator Treatment Code:	Not reported
Permit By Rule Code:	Not reported
WCDE Residence Code:	Not reported
WCDH Origin Code:	1
WCDE On Site Code:	Not reported
WCDB Code:	W002
Description:	Paint Filter Dust and Debris
CORb Sequence Number:	164402
Sequence Number:	3490321
Mixed Radioactive Flag:	False
Designation Code:	D
Reported Quanity:	1750

PM TESTING LAB INC PACIFIC HWY (Continued) **1001234205**

Quanity Unit:	LB
Kilograms Quanity:	793.800013
Density Number:	0
Density Quanity:	Not reported
Waste Managed Off Site:	Y
State Only Waste Code 1:	WT01
State Only Waste Code 2:	Not reported
Report Managed On Site:	0
KG Managed On Site:	0
Generator Treatment Code:	Not reported
Permit By Rule Code:	Not reported
WCDE Residence Code:	Not reported
WCDH Origin Code:	1
WCDE On Site Code:	Not reported
WCDB Code:	W203
Description:	Paint Waste
CORb Sequence Number:	164402
Sequence Number:	3490322
Mixed Radioactive Flag:	False
Designation Code:	E
Reported Quanity:	1320
Quanity Unit:	GAL
Kilograms Quanity:	5996.19290
Density Number:	1.2
Density Quanity:	SPG
Waste Managed Off Site:	Y
State Only Waste Code 1:	WT01
State Only Waste Code 2:	Not reported
Report Managed On Site:	0
KG Managed On Site:	0
Generator Treatment Code:	Not reported
Permit By Rule Code:	Not reported
WCDE Residence Code:	Not reported
WCDH Origin Code:	1
WCDE On Site Code:	Not reported
WCDB Code:	W103
Description:	DEOXIDIZER LNC
CORb Sequence Number:	164402
Sequence Number:	3490323
Mixed Radioactive Flag:	False
Designation Code:	E
Reported Quanity:	3520
Quanity Unit:	GAL
Kilograms Quanity:	13324.8731
Density Number:	1
Density Quanity:	SPG
Waste Managed Off Site:	Y
State Only Waste Code 1:	WT02
State Only Waste Code 2:	Not reported
Report Managed On Site:	0
KG Managed On Site:	0
Generator Treatment Code:	Not reported
Permit By Rule Code:	Not reported
WCDE Residence Code:	Not reported

PM TESTING LAB INC PACIFIC HWY (Continued) **1001234205**

WCDH Origin Code:	1
WCDE On Site Code:	Not reported
WCDB Code:	W110
Description:	OAKITE 160
CORb Sequence Number:	164402
Sequence Number:	3490324
Mixed Radioactive Flag:	False
Designation Code:	D
Reported Quanity:	1760
Quanity Unit:	GAL
Kilograms Quanity:	7328.68021
Density Number:	1.10000000
Density Quanity:	SPG
Waste Managed Off Site:	Y
State Only Waste Code 1:	WT02
State Only Waste Code 2:	Not reported
Report Managed On Site:	0
KG Managed On Site:	0
Generator Treatment Code:	Not reported
Permit By Rule Code:	Not reported
WCDE Residence Code:	Not reported
WCDH Origin Code:	1
WCDE On Site Code:	Not reported
WCDB Code:	W002
Description:	Shop Rags and PPE with Solvents
CORb Sequence Number:	164402
Sequence Number:	3490325
Mixed Radioactive Flag:	False
Designation Code:	D
Reported Quanity:	4405
Quanity Unit:	LB
Kilograms Quanity:	1998.10803
Density Number:	0
Density Quanity:	Not reported
Waste Managed Off Site:	Y
State Only Waste Code 1:	WT02
State Only Waste Code 2:	Not reported
Report Managed On Site:	0
KG Managed On Site:	0
Generator Treatment Code:	Not reported
Permit By Rule Code:	Not reported
WCDE Residence Code:	Not reported
WCDH Origin Code:	1
WCDE On Site Code:	Not reported
WCDB Code:	W505
Description:	Waste Water Treatment Filters
CORb Sequence Number:	164402
Sequence Number:	3490326
Mixed Radioactive Flag:	False
Designation Code:	D
Reported Quanity:	1250
Quanity Unit:	LB
Kilograms Quanity:	567.000009
Density Number:	0
Density Quanity:	Not reported

PM TESTING LAB INC PACIFIC HWY (Continued) **1001234205**

Waste Managed Off Site:	Y
State Only Waste Code 1:	WT02
State Only Waste Code 2:	Not reported
Report Managed On Site:	0
KG Managed On Site:	0
Generator Treatment Code:	Not reported
Permit By Rule Code:	Not reported
WCDE Residence Code:	Not reported
WCDH Origin Code:	1
WCDE On Site Code:	Not reported
WCDB Code:	W103
Description:	Spent Acid Anodizing Solution
CORb Sequence Number:	164402
Sequence Number:	3490327
Mixed Radioactive Flag:	False
Designation Code:	D
Reported Quanity:	2585
Quanity Unit:	LB
Kilograms Quanity:	1172.55602
Density Number:	0
Density Quanity:	Not reported

Shipments Send:

CORB Waste Sequence Number:	164402
Waste Sequence Number:	3490317
Sequence Number:	2088305
Shipment Date:	2017-01-11 00:00:00
Mainfest Document ID:	016544020JJK
Reported Quanity:	78
Unit of Measure:	GAL
Kilograms Quanity:	295.267074
Receiving EPAID:	MND981098478

Waste Sequence Number:	3490317
Sequence Number:	2088306
Shipment Date:	2017-01-25 00:00:00
Mainfest Document ID:	016544023JJK
Reported Quanity:	156
Unit of Measure:	GAL
Kilograms Quanity:	590.534149
Receiving EPAID:	MND981098478

Waste Sequence Number:	3490317
Sequence Number:	2088307
Shipment Date:	2017-02-08 00:00:00
Mainfest Document ID:	016544029JJK
Reported Quanity:	234
Unit of Measure:	GAL
Kilograms Quanity:	885.801224
Receiving EPAID:	MND981098478

Waste Sequence Number:	3490317
Sequence Number:	2088308
Shipment Date:	2017-02-22 00:00:00
Mainfest Document ID:	016544032JJK
Reported Quanity:	156
Unit of Measure:	GAL

PM TESTING LAB INC PACIFIC HWY (Continued) **1001234205**

Kilograms Quanity: 590.534149
Receiving EPAID: MND981098478

Waste Sequence Number: 3490317
Sequence Number: 2088309
Shipment Date: 2017-03-08 00:00:00
Mainfest Document ID: 016544035JJK
Reported Quanity: 234
Unit of Measure: GAL
Kilograms Quanity: 885.801224
Receiving EPAID: MND981098478

Waste Sequence Number: 3490317
Sequence Number: 2088310
Shipment Date: 2017-03-08 00:00:00
Mainfest Document ID: 016544039JJK
Reported Quanity: 78
Unit of Measure: GAL
Kilograms Quanity: 295.267074
Receiving EPAID: MND981098478

Waste Sequence Number: 3490317
Sequence Number: 2088311
Shipment Date: 2017-03-22 00:00:00
Mainfest Document ID: 016544046JJK
Reported Quanity: 234
Unit of Measure: GAL
Kilograms Quanity: 885.801224
Receiving EPAID: MND981098478

Waste Sequence Number: 3490317
Sequence Number: 2088312
Shipment Date: 2017-04-10 00:00:00
Mainfest Document ID: 016544049JJK
Reported Quanity: 234
Unit of Measure: GAL
Kilograms Quanity: 885.801224
Receiving EPAID: MND981098478

Waste Sequence Number: 3490317
Sequence Number: 2088313
Shipment Date: 2017-04-19 00:00:00
Mainfest Document ID: 016544050JJK
Reported Quanity: 234
Unit of Measure: GAL
Kilograms Quanity: 885.801224
Receiving EPAID: MND981098478

Waste Sequence Number: 3490317
Sequence Number: 2088314
Shipment Date: 2017-05-05 00:00:00
Mainfest Document ID: 016544057JJK
Reported Quanity: 234
Unit of Measure: GAL
Kilograms Quanity: 885.801224
Receiving EPAID: MND981098478

PM TESTING LAB INC PACIFIC HWY (Continued) **1001234205**

Waste Sequence Number:	3490317
Sequence Number:	2088315
Shipment Date:	2017-05-17 00:00:00
Mainfest Document ID:	016544061JJK
Reported Quanity:	156
Unit of Measure:	GAL
Kilograms Quanity:	590.534149
Receiving EPAID:	MND981098478

Waste Stream Off Site Mgmt:

Waste CORB Sequence Number:	164402
Waste Sequence Number:	3490317
Sequence Number:	952084
Received EPAID:	MND981098478
Managed Quanity:	5694
Kilogram Quanity:	21554.4964
Recycled Percentage:	0
Waste Management System Code:	H129

Waste Sequence Number:	3490318
Sequence Number:	952085
Received EPAID:	MND981098478
Managed Quanity:	5694
Kilogram Quanity:	21554.4964
Recycled Percentage:	0
Waste Management System Code:	H129

Waste Sequence Number:	3490319
Sequence Number:	952086
Received EPAID:	IDD073114654
Managed Quanity:	11165
Kilogram Quanity:	63397.2479
Recycled Percentage:	0
Waste Management System Code:	H132

Waste Sequence Number:	3490324
Sequence Number:	952091
Received EPAID:	IDD073114654
Managed Quanity:	1760
Kilogram Quanity:	7328.68021
Recycled Percentage:	0
Waste Management System Code:	H132

Waste Sequence Number:	3490325
Sequence Number:	952092
Received EPAID:	IND000646943
Managed Quanity:	4405
Kilogram Quanity:	1998.10803
Recycled Percentage:	0
Waste Management System Code:	H141

Waste Sequence Number:	3490326
Sequence Number:	952093
Received EPAID:	IDD073114654
Managed Quanity:	1250
Kilogram Quanity:	567.000009
Recycled Percentage:	0

PM TESTING LAB INC PACIFIC HWY (Continued) **1001234205**

Waste Management System Code: H132

Waste Sequence Number: 3490327
Sequence Number: 952094
Received EPAID: IDD073114654
Managed Quanity: 2585
Kilogram Quanity: 1172.55602
Recycled Percentage: 0
Waste Management System Code: H132

Waste Sequence Number: 3490332
Sequence Number: 952099
Received EPAID: IDD073114654
Managed Quanity: 15
Kilogram Quanity: 56.7821297
Recycled Percentage: 0
Waste Management System Code: H132

Waste Sequence Number: 3490320
Sequence Number: 952087
Received EPAID: IDD073114654
Managed Quanity: 8700
Kilogram Quanity: 3946.32006
Recycled Percentage: 0
Waste Management System Code: H132

Waste Sequence Number: 3490321
Sequence Number: 952088
Received EPAID: IDD073114654
Managed Quanity: 1750
Kilogram Quanity: 793.800013
Recycled Percentage: 0
Waste Management System Code: H132

Waste Sequence Number: 3490322
Sequence Number: 952089
Received EPAID: KSD980633259
Managed Quanity: 1320
Kilogram Quanity: 5996.19290
Recycled Percentage: 0
Waste Management System Code: H061

Waste Stream Comments:
CORB Waste Sequence Number: 164402
Comments: A-9 Used to recycle waste rinse water
Waste Sequence Number: 3490317
Sequence Number: 1

Comments: A-9 Used to recycle waste rinse water
Waste Sequence Number: 3490318
Sequence Number: 1

Comments: G09 Parts cleaning and paint cleanup
Waste Sequence Number: 3490325
Sequence Number: 1

Comments: A-7 General parts cleaning

PM TESTING LAB INC PACIFIC HWY (Continued) **1001234205**

Waste Sequence Number: 3490328
Sequence Number: 1

Waste Stream EPA Code:
CORB Waste Sequence Number: 164402
Waste Sequence Number: 3490317
Sequence Number: 8189937
WCDA Code: D007

Waste Sequence Number: 3490317
Sequence Number: 8189938
WCDA Code: F019

Waste Sequence Number: 3490318
Sequence Number: 8189939
WCDA Code: D007

Waste Sequence Number: 3490318
Sequence Number: 8189940
WCDA Code: F019

Waste Sequence Number: 3490319
Sequence Number: 8189941
WCDA Code: D007

Waste Sequence Number: 3490319
Sequence Number: 8189942
WCDA Code: F019

Waste Sequence Number: 3490320
Sequence Number: 8189943
WCDA Code: D007

Waste Sequence Number: 3490321
Sequence Number: 8189944
WCDA Code: D007

Waste Sequence Number: 3490322
Sequence Number: 8189945
WCDA Code: D001

Waste Sequence Number: 3490322
Sequence Number: 8189946
WCDA Code: D035

Waste Sequence Number: 3490322
Sequence Number: 8189947
WCDA Code: F003

Waste Stream Source Code:
CORB Waste Sequence Number: 164402
Waste Sequence Number: 3490318
Sequence Number: 1
WCDD Code: G25

Waste Sequence Number: 3490319

PM TESTING LAB INC PACIFIC HWY (Continued) **1001234205**

Sequence Number: 1
WCDD Code: G14

Waste Sequence Number: 3490326
Sequence Number: 1
WCDD Code: G14

Waste Sequence Number: 3490317
Sequence Number: 1
WCDD Code: G25

Waste Sequence Number: 3490325
Sequence Number: 1
WCDD Code: G09

Waste Sequence Number: 3490328
Sequence Number: 1
WCDD Code: G09

Waste Sequence Number: 3490331
Sequence Number: 1
WCDD Code: G13

Waste Sequence Number: 3490327
Sequence Number: 1
WCDD Code: G03

Waste Sequence Number: 3490324
Sequence Number: 1
WCDD Code: G04

Waste Sequence Number: 3490323
Sequence Number: 1
WCDD Code: G07

Waste Sequence Number: 3490332
Sequence Number: 1
WCDD Code: G07

Name: PM TESTING LAB INC PACIFIC HWY
Address: 3921 PACIFIC HWY E
City,State,Zip: TACOMA, WA 98424
Facility Address 2: Not reported
Facility ID: 98132319
EPA ID: WAH000006213
NAICS: 541990
State Waste Code Desc: WT02
Federal Waste Code Desc: D002,F019
Form Comm: Not reported
Data Year: 2016
Permit by Rule: True
Mailing Address 2: Not reported
Treatment by Generator: False
Mixed Radioactive Waste: False
Importer of Hazardous Waste: False
Immediate Recycler: False

PM TESTING LAB INC PACIFIC HWY (Continued) **1001234205**

Treatment/Storage/Disposal/Recycling Facility:	False
Generator of Dangerous Fuel Waste:	False
Generator Marketing to Burner:	False
Other Marketers (i.e., blender, distributor, etc.):	False
Utility Boiler Burner:	False
Industry Boiler Burner:	False
Industrial Furnace:	False
Smelter Defferal:	False
Universal Waste:	Not reported
Off-Specification:	Not reported
LN Address 2:	Not reported
Tax Reg #:	600305426
Business Type:	Not reported
Mail Name:	PM Testing Lab Inc
Mailing Address:	3921 Pacific Hwy E
Mailing City,State,Zip:	TACOMA, WA 98424
Legal Organization Name:	Not reported
Legal Organization Type:	Private
Legal Contact:	Patrick Murphie
Legal Address:	3921 Pacific Hwy E
Legal Address 2:	Not reported
Legal City,State,Zip:	TACOMA, WA 98424
Legal Phone Number:	(253)922-1321
Legal Effective Date:	09/03/1998
Land Organization Name:	Not reported
Land Organization Type:	Private
Land Contact:	Patrick Murphie
Land Address:	3921 Pacific Hwy E
Land City,State,Zip:	TACOMA, WA 98424
Land Phone Number:	(253)922-1321
Operator Organization Name:	Not reported
Operator Organization Type:	Private
Operator:	Gerald Walden
Operator Address:	3921 PACIFIC HWY E
Operator Address 2:	Not reported
Operator City,State,Zip:	TACOMA, WA 98424
Operator Phone Number:	(253)922-1321
Operator Effective Date:	Not reported
Site Contact:	Stephen Lewis
Site Contact Address:	3921 PACIFIC HWY E
Contact City,State,Zip:	TACOMA, WA 98424
Site Contact Phone Number:	(253)922-1321, ext 103
Site Contact Email:	stevel@pm-testing.com
Gen Status Code:	LQG
Monthly Generation:	True
Batch Generation:	False
One Time Generation:	False
Transport Own Waste:	False
Tranports Other Waste:	False
Recycler Onsite:	False
Transfer Facility:	False
Other Exemption:	Not reported
UW Battery Gen:	False
Used Oil Transporter:	False
Used Oil Transfer Facility:	False
Used Oil Processor:	False
Used Oil Refiner:	False

PM TESTING LAB INC PACIFIC HWY (Continued) **1001234205**

Used Oil Fuel Marketer Directs Shipments: False
Used Oil Fuel Marketer Meets Specs: False
Site Contact Address 2: Not reported

Waste Stream Generated:
Waste Managed Off Site: Y
State Only Waste Code 1: WT02
State Only Waste Code 2: Not reported
Report Managed On Site: 0
KG Managed On Site: 0
Generator Treatment Code: Not reported
Permit By Rule Code: Not reported
WCDE Residence Code: Not reported
WCDH Origin Code: 1
WCDE On Site Code: Not reported
WCDB Code: W505
Description: Waste Water Treatment Sludge
CORb Sequence Number: 156658
Sequence Number: 3420076
Mixed Radioactive Flag: False
Designation Code: D
Reported Quanity: 10065
Quanity Unit: GAL
Kilograms Quanity: 38100.8090
Density Number: 1
Density Quanity: SPG

Waste Managed Off Site: Y
State Only Waste Code 1: WT02
State Only Waste Code 2: Not reported
Report Managed On Site: 0
KG Managed On Site: 0
Generator Treatment Code: Not reported
Permit By Rule Code: Not reported
WCDE Residence Code: Not reported
WCDH Origin Code: 1
WCDE On Site Code: Not reported
WCDB Code: W113
Description: ZEP Stripper
CORb Sequence Number: 156658
Sequence Number: 3420627
Mixed Radioactive Flag: False
Designation Code: D
Reported Quanity: 55
Quanity Unit: GAL
Kilograms Quanity: 208.201142
Density Number: 1
Density Quanity: SPG

Waste Managed Off Site: Y
State Only Waste Code 1: WT01
State Only Waste Code 2: Not reported
Report Managed On Site: 0
KG Managed On Site: 0
Generator Treatment Code: Not reported
Permit By Rule Code: Not reported
WCDE Residence Code: Not reported
WCDH Origin Code: 1

PM TESTING LAB INC PACIFIC HWY (Continued) **1001234205**

WCDE On Site Code:	Not reported
WCDB Code:	W203
Description:	SPENT PAINT RELATED MATERIAL
CORb Sequence Number:	156658
Sequence Number:	3420079
Mixed Radioactive Flag:	False
Designation Code:	E
Reported Quanity:	1925
Quanity Unit:	GAL
Kilograms Quanity:	7287.03999
Density Number:	1
Density Quanity:	SPG
Waste Managed Off Site:	Y
State Only Waste Code 1:	Not reported
State Only Waste Code 2:	Not reported
Report Managed On Site:	0
KG Managed On Site:	0
Generator Treatment Code:	Not reported
Permit By Rule Code:	Not reported
WCDE Residence Code:	H129
WCDH Origin Code:	5
WCDE On Site Code:	Not reported
WCDB Code:	W310
Description:	CATION EXCHANGE CANISTERS
CORb Sequence Number:	156658
Sequence Number:	3420080
Mixed Radioactive Flag:	False
Designation Code:	D
Reported Quanity:	5226
Quanity Unit:	GAL
Kilograms Quanity:	19782.8940
Density Number:	1
Density Quanity:	SPG
Waste Managed Off Site:	Y
State Only Waste Code 1:	WT02
State Only Waste Code 2:	Not reported
Report Managed On Site:	0
KG Managed On Site:	0
Generator Treatment Code:	Not reported
Permit By Rule Code:	Not reported
WCDE Residence Code:	Not reported
WCDH Origin Code:	1
WCDE On Site Code:	Not reported
WCDB Code:	W103
Description:	Spent Acid Anodizing Solution
CORb Sequence Number:	156658
Sequence Number:	3420077
Mixed Radioactive Flag:	False
Designation Code:	D
Reported Quanity:	3025
Quanity Unit:	GAL
Kilograms Quanity:	11451.0628
Density Number:	1
Density Quanity:	SPG

PM TESTING LAB INC PACIFIC HWY (Continued) **1001234205**

Waste Managed Off Site:	Y
State Only Waste Code 1:	WT01
State Only Waste Code 2:	Not reported
Report Managed On Site:	0
KG Managed On Site:	0
Generator Treatment Code:	Not reported
Permit By Rule Code:	Not reported
WCDE Residence Code:	Not reported
WCDH Origin Code:	1
WCDE On Site Code:	Not reported
WCDB Code:	W202
Description:	MEK WASTE
CORb Sequence Number:	156658
Sequence Number:	3420078
Mixed Radioactive Flag:	False
Designation Code:	E
Reported Quanity:	275
Quanity Unit:	GAL
Kilograms Quanity:	1041.00571
Density Number:	1
Density Quanity:	SPG

Waste Managed Off Site:	Y
State Only Waste Code 1:	Not reported
State Only Waste Code 2:	Not reported
Report Managed On Site:	0
KG Managed On Site:	0
Generator Treatment Code:	Not reported
Permit By Rule Code:	Not reported
WCDE Residence Code:	H129
WCDH Origin Code:	5
WCDE On Site Code:	Not reported
WCDB Code:	W310
Description:	ANION EXCHANGE CANISTERS
CORb Sequence Number:	156658
Sequence Number:	3420081
Mixed Radioactive Flag:	False
Designation Code:	D
Reported Quanity:	5226
Quanity Unit:	GAL
Kilograms Quanity:	19782.8940
Density Number:	1
Density Quanity:	SPG

Waste Managed Off Site:	Y
State Only Waste Code 1:	WP01
State Only Waste Code 2:	Not reported
Report Managed On Site:	0
KG Managed On Site:	0
Generator Treatment Code:	Not reported
Permit By Rule Code:	Not reported
WCDE Residence Code:	Not reported
WCDH Origin Code:	1
WCDE On Site Code:	Not reported
WCDB Code:	W103
Description:	DEOXIDIZER LNC
CORb Sequence Number:	156658

PM TESTING LAB INC PACIFIC HWY (Continued) **1001234205**

Sequence Number:	3420074
Mixed Radioactive Flag:	False
Designation Code:	E
Reported Quanity:	4235
Quanity Unit:	GAL
Kilograms Quanity:	16031.4879
Density Number:	1
Density Quanity:	SPG
Waste Managed Off Site:	Y
State Only Waste Code 1:	WT02
State Only Waste Code 2:	Not reported
Report Managed On Site:	0
KG Managed On Site:	0
Generator Treatment Code:	Not reported
Permit By Rule Code:	Not reported
WCDE Residence Code:	Not reported
WCDH Origin Code:	1
WCDE On Site Code:	Not reported
WCDB Code:	W505
Description:	Waste Water Treatment Filters
CORb Sequence Number:	156658
Sequence Number:	3420085
Mixed Radioactive Flag:	False
Designation Code:	D
Reported Quanity:	1300
Quanity Unit:	LB
Kilograms Quanity:	589.680010
Density Number:	0
Density Quanity:	Not reported
Waste Managed Off Site:	Y
State Only Waste Code 1:	WT02
State Only Waste Code 2:	Not reported
Report Managed On Site:	0
KG Managed On Site:	0
Generator Treatment Code:	Not reported
Permit By Rule Code:	Not reported
WCDE Residence Code:	Not reported
WCDH Origin Code:	1
WCDE On Site Code:	Not reported
WCDB Code:	W103
Description:	Alodine 1500
CORb Sequence Number:	156658
Sequence Number:	3420621
Mixed Radioactive Flag:	False
Designation Code:	D
Reported Quanity:	990
Quanity Unit:	GAL
Kilograms Quanity:	3747.62056
Density Number:	1
Density Quanity:	SPG
Waste Managed Off Site:	Y
State Only Waste Code 1:	WT02
State Only Waste Code 2:	Not reported
Report Managed On Site:	0

PM TESTING LAB INC PACIFIC HWY (Continued) **1001234205**

KG Managed On Site: 0
Generator Treatment Code: Not reported
Permit By Rule Code: Not reported
WCDE Residence Code: Not reported
WCDH Origin Code: 1
WCDE On Site Code: Not reported
WCDB Code: W110
Description: OAKITE 160
CORb Sequence Number: 156658
Sequence Number: 3420073
Mixed Radioactive Flag: False
Designation Code: D
Reported Quanity: 1925
Quanity Unit: GAL
Kilograms Quanity: 7287.03999
Density Number: 1
Density Quanity: SPG

Shipments Send:
CORB Waste Sequence Number: 156658
Waste Sequence Number: 3420074
Sequence Number: 2014344
Shipment Date: 2016-02-04 00:00:00
Mainfest Document ID: 008920739FLE
Reported Quanity: 605
Unit of Measure: GAL
Kilograms Quanity: 2290.21256
Receiving EPAID: IDD073114654

Waste Sequence Number: 3420073
Sequence Number: 2014365
Shipment Date: 2016-04-14 00:00:00
Mainfest Document ID: 009467852FLE
Reported Quanity: 550
Unit of Measure: GAL
Kilograms Quanity: 2082.01142
Receiving EPAID: IDD073114654

Waste Sequence Number: 3420077
Sequence Number: 2007435
Shipment Date: 2016-07-07 00:00:00
Mainfest Document ID: 009418949FLE
Reported Quanity: 715
Unit of Measure: GAL
Kilograms Quanity: 2706.61485
Receiving EPAID: IDD073114654

Waste Sequence Number: 3420076
Sequence Number: 2017892
Shipment Date: 2016-08-25 00:00:00
Mainfest Document ID: 009419397FLE
Reported Quanity: 385
Unit of Measure: GAL
Kilograms Quanity: 1457.40799
Receiving EPAID: IDD073114654

Waste Sequence Number: 3420082

PM TESTING LAB INC PACIFIC HWY (Continued) **1001234205**

Sequence Number:	2008183
Shipment Date:	2016-03-10 00:00:00
Mainfest Document ID:	009467472FLE
Reported Quanity:	300
Unit of Measure:	LB
Kilograms Quanity:	136.080002
Receiving EPAID:	IDD073114654
Waste Sequence Number:	3420075
Sequence Number:	2017948
Shipment Date:	2016-07-14 00:00:00
Mainfest Document ID:	009419011FLE
Reported Quanity:	250
Unit of Measure:	LB
Kilograms Quanity:	113.400001
Receiving EPAID:	IDD073114654
Waste Sequence Number:	3420082
Sequence Number:	2008188
Shipment Date:	2016-09-15 00:00:00
Mainfest Document ID:	009452538FLE
Reported Quanity:	300
Unit of Measure:	LB
Kilograms Quanity:	136.080002
Receiving EPAID:	IDD073114654
Waste Sequence Number:	3420076
Sequence Number:	2017854
Shipment Date:	2016-06-16 00:00:00
Mainfest Document ID:	009469318FLE
Reported Quanity:	330
Unit of Measure:	GAL
Kilograms Quanity:	1249.20685
Receiving EPAID:	IDD073114654
Waste Sequence Number:	3420076
Sequence Number:	2017903
Shipment Date:	2016-11-10 00:00:00
Mainfest Document ID:	016562536JJK
Reported Quanity:	330
Unit of Measure:	GAL
Kilograms Quanity:	1249.20685
Receiving EPAID:	IDD073114654
Waste Sequence Number:	3420082
Sequence Number:	2008187
Shipment Date:	2016-08-11 00:00:00
Mainfest Document ID:	009419246FLE
Reported Quanity:	250
Unit of Measure:	LB
Kilograms Quanity:	113.400001
Receiving EPAID:	IDD073114654
Waste Sequence Number:	3420075
Sequence Number:	2017915
Shipment Date:	2016-02-04 00:00:00
Mainfest Document ID:	008920739FLE

PM TESTING LAB INC PACIFIC HWY (Continued) **1001234205**

Reported Quanity: 250
Unit of Measure: LB
Kilograms Quanity: 113.400001
Receiving EPAID: IDD073114654

Waste Stream Off Site Mgmt:
Waste CORB Sequence Number: 156658
Waste Sequence Number: 3420074
Sequence Number: 917191
Received EPAID: IDD073114654
Managed Quanity: 4235
Kilogram Quanity: 16031.4879
Recycled Percentage: 0
Waste Management System Code: H132

Waste Sequence Number: 3420085
Sequence Number: 913325
Received EPAID: IDD073114654
Managed Quanity: 1300
Kilogram Quanity: 589.680010
Recycled Percentage: 0
Waste Management System Code: H132

Waste Sequence Number: 3420627
Sequence Number: 913288
Received EPAID: IND000646943
Managed Quanity: 55
Kilogram Quanity: 208.201142
Recycled Percentage: 0
Waste Management System Code: H141

Waste Sequence Number: 3420073
Sequence Number: 917193
Received EPAID: IDD073114654
Managed Quanity: 1925
Kilogram Quanity: 7287.03999
Recycled Percentage: 0
Waste Management System Code: H132

Waste Sequence Number: 3420643
Sequence Number: 913285
Received EPAID: IDD073114654
Managed Quanity: 45
Kilogram Quanity: 170.346389
Recycled Percentage: 0
Waste Management System Code: H131

Waste Sequence Number: 3420075
Sequence Number: 919164
Received EPAID: IDD073114654
Managed Quanity: 9300
Kilogram Quanity: 4218.48007
Recycled Percentage: 0
Waste Management System Code: H132

Waste Sequence Number: 3420082
Sequence Number: 913716

PM TESTING LAB INC PACIFIC HWY (Continued) **1001234205**

Received EPAID: IDD073114654
Managed Quanity: 2550
Kilogram Quanity: 1156.68001
Recycled Percentage: 0
Waste Management System Code: H132

Waste Sequence Number: 3420084
Sequence Number: 917201
Received EPAID: IND000646943
Managed Quanity: 3640
Kilogram Quanity: 1651.10402
Recycled Percentage: 0
Waste Management System Code: H141

Waste Sequence Number: 3420076
Sequence Number: 919137
Received EPAID: IDD073114654
Managed Quanity: 10065
Kilogram Quanity: 38100.8090
Recycled Percentage: 0
Waste Management System Code: H132

Waste Sequence Number: 3420077
Sequence Number: 913316
Received EPAID: IDD073114654
Managed Quanity: 3025
Kilogram Quanity: 11451.0628
Recycled Percentage: 0
Waste Management System Code: H132

Waste Sequence Number: 3420078
Sequence Number: 913303
Received EPAID: KSD980633259
Managed Quanity: 275
Kilogram Quanity: 1041.00571
Recycled Percentage: 0
Waste Management System Code: H061

Waste Stream Comments:
CORB Waste Sequence Number: 156658
Comments: A-7. General parts cleaning.
Waste Sequence Number: 3420078
Sequence Number: 1

Comments: A-9 Used to recycle waste rinse water
Waste Sequence Number: 3420080
Sequence Number: 1

Comments: A-9 Used to recycle waste rinse water
Waste Sequence Number: 3420081
Sequence Number: 1

Comments: G09 - Parts cleaning and paint cleanup.
Waste Sequence Number: 3420084
Sequence Number: 1

PM TESTING LAB INC PACIFIC HWY (Continued) **1001234205**

Waste Stream EPA Code:
CORB Waste Sequence Number: 156658
Waste Sequence Number: 3420621
Sequence Number: 7939318
WCDA Code: D002

Waste Sequence Number: 3420621
Sequence Number: 7939319
WCDA Code: D007

Waste Sequence Number: 3420627
Sequence Number: 7939236
WCDA Code: D002

Waste Sequence Number: 3420627
Sequence Number: 7939237
WCDA Code: F002

Waste Sequence Number: 3420076
Sequence Number: 7977154
WCDA Code: D007

Waste Sequence Number: 3420076
Sequence Number: 7977155
WCDA Code: F019

Waste Sequence Number: 3420073
Sequence Number: 7962664
WCDA Code: D002

Waste Sequence Number: 3420073
Sequence Number: 7962665
WCDA Code: D007

Waste Sequence Number: 3420075
Sequence Number: 7977354
WCDA Code: D007

Waste Sequence Number: 3420082
Sequence Number: 7940041
WCDA Code: D007

Waste Sequence Number: 3420084
Sequence Number: 7962709
WCDA Code: D035

Waste Stream Source Code:
CORB Waste Sequence Number: 156658
Waste Sequence Number: 3420077
Sequence Number: 1
WCDD Code: G03

Waste Sequence Number: 3420627
Sequence Number: 1
WCDD Code: G02

PM TESTING LAB INC PACIFIC HWY (Continued) **1001234205**

Waste Sequence Number:	3420073
Sequence Number:	1
WCDD Code:	G04
Waste Sequence Number:	3420074
Sequence Number:	1
WCDD Code:	G07
Waste Sequence Number:	3420643
Sequence Number:	1
WCDD Code:	G07
Waste Sequence Number:	3420075
Sequence Number:	1
WCDD Code:	G06
Waste Sequence Number:	3420079
Sequence Number:	1
WCDD Code:	G06
Waste Sequence Number:	3420082
Sequence Number:	1
WCDD Code:	G06
Waste Sequence Number:	3420621
Sequence Number:	1
WCDD Code:	G06
Waste Sequence Number:	3420078
Sequence Number:	1
WCDD Code:	G09
Waste Sequence Number:	3420084
Sequence Number:	1
WCDD Code:	G09

Name:	PM TESTING LAB INC PACIFIC HWY
Address:	3921 PACIFIC HWY E
City,State,Zip:	TACOMA, WA 98424
Facility Address 2:	Not reported
Facility ID:	98132319
EPA ID:	WAH000006213
NAICS:	541990
State Waste Code Desc:	WT01,WT02
Federal Waste Code Desc:	D001,D002,D004,D006,D007,D010,D035,F003,F005,F019
Form Comm:	Not reported
Data Year:	2015
Permit by Rule:	True
Mailing Address 2:	Not reported
Treatment by Generator:	False
Mixed Radioactive Waste:	False
Importer of Hazardous Waste:	False
Immediate Recycler:	False
Treatment/Storage/Disposal/Recycling Facility:	False
Generator of Dangerous Fuel Waste:	False
Generator Marketing to Burner:	False

PM TESTING LAB INC PACIFIC HWY (Continued) **1001234205**

Other Marketers (i.e., blender, distributor, etc.):	False
Utility Boiler Burner:	False
Industry Boiler Burner:	False
Industrial Furnace:	False
Smelter Defferal:	False
Universal Waste:	Not reported
Off-Specification:	Not reported
LN Address 2:	Not reported
Tax Reg #:	600305426
Business Type:	Not reported
Mail Name:	PM Testing Lab Inc
Mailing Address:	3921 Pacific Hwy E
Mailing City,State,Zip:	TACOMA, WA 98424
Legal Organization Name:	Not reported
Legal Organization Type:	Private
Legal Contact:	Patrick Murphie
Legal Address:	3921 Pacific Hwy E
Legal Address 2:	Not reported
Legal City,State,Zip:	TACOMA, WA 98424
Legal Phone Number:	(253)922-1321
Legal Effective Date:	09/03/1998
Land Organization Name:	Not reported
Land Organization Type:	Private
Land Contact:	Patrick Murphie
Land Address:	3921 Pacific Hwy E
Land City,State,Zip:	TACOMA, WA 98424
Land Phone Number:	(253)922-1321
Operator Organization Name:	Not reported
Operator Organization Type:	Private
Operator:	Gerald Walden
Operator Address:	3921 PACIFIC HWY E
Operator Address 2:	Not reported
Operator City,State,Zip:	TACOMA, WA 98424
Operator Phone Number:	(253)922-1321
Operator Effective Date:	Not reported
Site Contact:	Stephen Lewis
Site Contact Address:	3921 PACIFIC HWY E
Contact City,State,Zip:	TACOMA, WA 98424
Site Contact Phone Number:	(253)922-1321, ext 103
Site Contact Email:	stevel@pm-testing.com
Gen Status Code:	LQG
Monthly Generation:	False
Batch Generation:	True
One Time Generation:	False
Transport Own Waste:	False
Tranports Other Waste:	False
Recycler Onsite:	False
Transfer Facility:	False
Other Exemption:	Not reported
UW Battery Gen:	False
Used Oil Transporter:	False
Used Oil Transfer Facility:	False
Used Oil Processor:	False
Used Oil Refiner:	False
Used Oil Fuel Marketer Directs Shipments:	False
Used Oil Fuel Marketer Meets Specs:	False
Site Contact Address 2:	Not reported

PM TESTING LAB INC PACIFIC HWY (Continued) **1001234205**

Waste Stream Generated:

Waste Managed Off Site:	Y
State Only Waste Code 1:	WP01
State Only Waste Code 2:	Not reported
Report Managed On Site:	0
KG Managed On Site:	0
Generator Treatment Code:	Not reported
Permit By Rule Code:	Not reported
WCDE Residence Code:	Not reported
WCDH Origin Code:	1
WCDE On Site Code:	Not reported
WCDB Code:	W103
Description:	DEOXIDIZER LNC
CORb Sequence Number:	150281
Sequence Number:	3339897
Mixed Radioactive Flag:	False
Designation Code:	E
Reported Quanity:	5445
Quanity Unit:	GAL
Kilograms Quanity:	20598.5660
Density Number:	8.33999999
Density Quanity:	PPG

Waste Managed Off Site:	Y
State Only Waste Code 1:	WT02
State Only Waste Code 2:	Not reported
Report Managed On Site:	0
KG Managed On Site:	0
Generator Treatment Code:	Not reported
Permit By Rule Code:	Not reported
WCDE Residence Code:	Not reported
WCDH Origin Code:	1
WCDE On Site Code:	Not reported
WCDB Code:	W505
Description:	Waste Water Treatment Sludge
CORb Sequence Number:	150281
Sequence Number:	3339899
Mixed Radioactive Flag:	False
Designation Code:	D
Reported Quanity:	10175
Quanity Unit:	GAL
Kilograms Quanity:	52338.4101
Density Number:	11.34
Density Quanity:	PPG

Waste Managed Off Site:	Y
State Only Waste Code 1:	WT01
State Only Waste Code 2:	Not reported
Report Managed On Site:	0
KG Managed On Site:	0
Generator Treatment Code:	Not reported
Permit By Rule Code:	Not reported
WCDE Residence Code:	Not reported
WCDH Origin Code:	1
WCDE On Site Code:	Not reported
WCDB Code:	W202
Description:	MEK WASTE

PM TESTING LAB INC PACIFIC HWY (Continued) **1001234205**

CORb Sequence Number:	150281
Sequence Number:	3339901
Mixed Radioactive Flag:	False
Designation Code:	E
Reported Quanity:	110
Quanity Unit:	GAL
Kilograms Quanity:	416.132647
Density Number:	8.33999999
Density Quanity:	PPG
Waste Managed Off Site:	Y
State Only Waste Code 1:	WT02
State Only Waste Code 2:	Not reported
Report Managed On Site:	0
KG Managed On Site:	0
Generator Treatment Code:	Not reported
Permit By Rule Code:	Not reported
WCDE Residence Code:	Not reported
WCDH Origin Code:	1
WCDE On Site Code:	Not reported
WCDB Code:	W103
Description:	Boric/Sulfuric Acid Solution
CORb Sequence Number:	150281
Sequence Number:	3339900
Mixed Radioactive Flag:	False
Designation Code:	D
Reported Quanity:	2805
Quanity Unit:	GAL
Kilograms Quanity:	10611.3825
Density Number:	8.33999999
Density Quanity:	PPG
Waste Managed Off Site:	Y
State Only Waste Code 1:	WT01
State Only Waste Code 2:	Not reported
Report Managed On Site:	0
KG Managed On Site:	0
Generator Treatment Code:	Not reported
Permit By Rule Code:	Not reported
WCDE Residence Code:	Not reported
WCDH Origin Code:	1
WCDE On Site Code:	Not reported
WCDB Code:	W203
Description:	SPENT PAINT RELATED MATERIAL
CORb Sequence Number:	150281
Sequence Number:	3339902
Mixed Radioactive Flag:	False
Designation Code:	E
Reported Quanity:	1760
Quanity Unit:	GAL
Kilograms Quanity:	6658.12235
Density Number:	8.33999999
Density Quanity:	PPG
Waste Managed Off Site:	Y
State Only Waste Code 1:	WT02
State Only Waste Code 2:	Not reported

PM TESTING LAB INC PACIFIC HWY (Continued) **1001234205**

Report Managed On Site:	0
KG Managed On Site:	0
Generator Treatment Code:	Not reported
Permit By Rule Code:	Not reported
WCDE Residence Code:	Not reported
WCDH Origin Code:	1
WCDE On Site Code:	Not reported
WCDB Code:	W110
Description:	OAKITE 160
CORb Sequence Number:	150281
Sequence Number:	3339894
Mixed Radioactive Flag:	False
Designation Code:	D
Reported Quanity:	2915
Quanity Unit:	GAL
Kilograms Quanity:	11027.5151
Density Number:	8.33999999
Density Quanity:	PPG

Waste Managed Off Site:	Y
State Only Waste Code 1:	WT02
State Only Waste Code 2:	Not reported
Report Managed On Site:	0
KG Managed On Site:	0
Generator Treatment Code:	Not reported
Permit By Rule Code:	Not reported
WCDE Residence Code:	Not reported
WCDH Origin Code:	1
WCDE On Site Code:	Not reported
WCDB Code:	W103
Description:	Alodine 1200S
CORb Sequence Number:	150281
Sequence Number:	3350554
Mixed Radioactive Flag:	False
Designation Code:	D
Reported Quanity:	55
Quanity Unit:	GAL
Kilograms Quanity:	208.066323
Density Number:	8.33999999
Density Quanity:	PPG

Waste Managed Off Site:	Y
State Only Waste Code 1:	Not reported
State Only Waste Code 2:	Not reported
Report Managed On Site:	0
KG Managed On Site:	0
Generator Treatment Code:	Not reported
Permit By Rule Code:	Not reported
WCDE Residence Code:	H129
WCDH Origin Code:	5
WCDE On Site Code:	Not reported
WCDB Code:	W310
Description:	ANION EXCHANGE CANISTERS
CORb Sequence Number:	150281
Sequence Number:	3339907
Mixed Radioactive Flag:	False
Designation Code:	D

PM TESTING LAB INC PACIFIC HWY (Continued) **1001234205**

Reported Quanity:	4602
Quanity Unit:	GAL
Kilograms Quanity:	17409.4767
Density Number:	8.33999999
Density Quanity:	PPG
Waste Managed Off Site:	Y
State Only Waste Code 1:	WT02
State Only Waste Code 2:	Not reported
Report Managed On Site:	0
KG Managed On Site:	0
Generator Treatment Code:	Not reported
Permit By Rule Code:	Not reported
WCDE Residence Code:	Not reported
WCDH Origin Code:	1
WCDE On Site Code:	Not reported
WCDB Code:	W505
Description:	Waste Water Treatment Filters
CORb Sequence Number:	150281
Sequence Number:	3355013
Mixed Radioactive Flag:	False
Designation Code:	D
Reported Quanity:	995
Quanity Unit:	LB
Kilograms Quanity:	451.332007
Density Number:	0
Density Quanity:	Not reported
Waste Managed Off Site:	Y
State Only Waste Code 1:	Not reported
State Only Waste Code 2:	Not reported
Report Managed On Site:	0
KG Managed On Site:	0
Generator Treatment Code:	Not reported
Permit By Rule Code:	Not reported
WCDE Residence Code:	H129
WCDH Origin Code:	5
WCDE On Site Code:	Not reported
WCDB Code:	W310
Description:	CATION EXCHANGE CANISTERS
CORb Sequence Number:	150281
Sequence Number:	3339906
Mixed Radioactive Flag:	False
Designation Code:	D
Reported Quanity:	4602
Quanity Unit:	GAL
Kilograms Quanity:	17409.4767
Density Number:	8.33999999
Density Quanity:	PPG
Waste Managed Off Site:	Y
State Only Waste Code 1:	WT02
State Only Waste Code 2:	Not reported
Report Managed On Site:	0
KG Managed On Site:	0
Generator Treatment Code:	Not reported
Permit By Rule Code:	Not reported

PM TESTING LAB INC PACIFIC HWY (Continued) **1001234205**

WCDE Residence Code:	Not reported
WCDH Origin Code:	1
WCDE On Site Code:	Not reported
WCDB Code:	W310
Description:	Paint Booth Filters
CORb Sequence Number:	150281
Sequence Number:	3339898
Mixed Radioactive Flag:	False
Designation Code:	D
Reported Quanity:	7750
Quanity Unit:	LB
Kilograms Quanity:	3515.40006
Density Number:	0
Density Quanity:	Not reported

Shipments Send:

CORB Waste Sequence Number:	150281
Waste Sequence Number:	3339906
Sequence Number:	1892914
Shipment Date:	2015-07-02 00:00:00
Mainfest Document ID:	010352350JJK
Reported Quanity:	234
Unit of Measure:	GAL
Kilograms Quanity:	885.227631
Receiving EPAID:	MND981098478

Waste Sequence Number:	3339906
Sequence Number:	1892916
Shipment Date:	2015-07-30 00:00:00
Mainfest Document ID:	010352358JJK
Reported Quanity:	234
Unit of Measure:	GAL
Kilograms Quanity:	885.227631
Receiving EPAID:	MND981098478

Waste Sequence Number:	3339906
Sequence Number:	1892905
Shipment Date:	2015-03-12 00:00:00
Mainfest Document ID:	010352315JJK
Reported Quanity:	156
Unit of Measure:	GAL
Kilograms Quanity:	590.151754
Receiving EPAID:	MND981098478

Waste Sequence Number:	3339906
Sequence Number:	1892907
Shipment Date:	2015-04-09 00:00:00
Mainfest Document ID:	010352329JJK
Reported Quanity:	156
Unit of Measure:	GAL
Kilograms Quanity:	590.151754
Receiving EPAID:	MND981098478

Waste Sequence Number:	3339906
Sequence Number:	1892911
Shipment Date:	2015-05-21 00:00:00
Mainfest Document ID:	010352340JJK

PM TESTING LAB INC PACIFIC HWY (Continued) **1001234205**

Reported Quanity: 156
Unit of Measure: GAL
Kilograms Quanity: 590.151754
Receiving EPAID: MND981098478

Waste Sequence Number: 3339906
Sequence Number: 1892909
Shipment Date: 2015-05-07 00:00:00
Mainfest Document ID: 010352338JJK
Reported Quanity: 156
Unit of Measure: GAL
Kilograms Quanity: 590.151754
Receiving EPAID: MND981098478

Waste Sequence Number: 3339906
Sequence Number: 1892926
Shipment Date: 2015-12-16 00:00:00
Mainfest Document ID: 010352396JJK
Reported Quanity: 234
Unit of Measure: GAL
Kilograms Quanity: 885.227631
Receiving EPAID: MND981098478

Waste Sequence Number: 3339906
Sequence Number: 1892906
Shipment Date: 2015-03-26 00:00:00
Mainfest Document ID: 010352325JJK
Reported Quanity: 234
Unit of Measure: GAL
Kilograms Quanity: 885.227631
Receiving EPAID: MND981098478

Waste Sequence Number: 3339906
Sequence Number: 1892924
Shipment Date: 2015-11-18 00:00:00
Mainfest Document ID: 010352391JJK
Reported Quanity: 234
Unit of Measure: GAL
Kilograms Quanity: 885.227631
Receiving EPAID: MND981098478

Waste Sequence Number: 3339906
Sequence Number: 1892904
Shipment Date: 2015-02-26 00:00:00
Mainfest Document ID: 010352314JJK
Reported Quanity: 156
Unit of Measure: GAL
Kilograms Quanity: 590.151754
Receiving EPAID: MND981098478

Waste Sequence Number: 3339906
Sequence Number: 1892917
Shipment Date: 2015-08-13 00:00:00
Mainfest Document ID: 010352360JJK
Reported Quanity: 156
Unit of Measure: GAL
Kilograms Quanity: 590.151754

PM TESTING LAB INC PACIFIC HWY (Continued) **1001234205**

Receiving EPAID: MND981098478

Waste Stream Off Site Mgmt:
Waste CORB Sequence Number: 150281
Waste Sequence Number: 3339898
Sequence Number: 865910
Received EPAID: IDD073114654
Managed Quanity: 7750
Kilogram Quanity: 3515.40006
Recycled Percentage: 0
Waste Management System Code: H132

Waste Sequence Number: 3350524
Sequence Number: 865920
Received EPAID: IDD073114654
Managed Quanity: 4100
Kilogram Quanity: 1859.76003
Recycled Percentage: 0
Waste Management System Code: H132

Waste Sequence Number: 3355006
Sequence Number: 867573
Received EPAID: KSD980633259
Managed Quanity: 1465
Kilogram Quanity: 664.524011
Recycled Percentage: 10
Waste Management System Code: H141

Waste Sequence Number: 3339897
Sequence Number: 865953
Received EPAID: IDD073114654
Managed Quanity: 5445
Kilogram Quanity: 20598.5660
Recycled Percentage: 0
Waste Management System Code: H132

Waste Sequence Number: 3339894
Sequence Number: 865954
Received EPAID: IDD073114654
Managed Quanity: 2915
Kilogram Quanity: 11027.5151
Recycled Percentage: 0
Waste Management System Code: H132

Waste Sequence Number: 3350554
Sequence Number: 865958
Received EPAID: IDD073114654
Managed Quanity: 55
Kilogram Quanity: 208.066323
Recycled Percentage: 0
Waste Management System Code: H132

Waste Sequence Number: 3339901
Sequence Number: 865956
Received EPAID: KSD980633259
Managed Quanity: 110
Kilogram Quanity: 416.132647

PM TESTING LAB INC PACIFIC HWY (Continued) **1001234205**

Recycled Percentage: 0
Waste Management System Code: H061

Waste Sequence Number: 3339899
Sequence Number: 867602
Received EPAID: IDD073114654
Managed Quanity: 10175
Kilogram Quanity: 52338.4101
Recycled Percentage: 0
Waste Management System Code: H132

Waste Sequence Number: 3339900
Sequence Number: 867533
Received EPAID: IDD073114654
Managed Quanity: 2805
Kilogram Quanity: 10611.3825
Recycled Percentage: 0
Waste Management System Code: H132

Waste Sequence Number: 3339902
Sequence Number: 867576
Received EPAID: KSD980633259
Managed Quanity: 1760
Kilogram Quanity: 6658.12235
Recycled Percentage: 0
Waste Management System Code: H061

Waste Sequence Number: 3339907
Sequence Number: 867596
Received EPAID: MND981098478
Managed Quanity: 4602
Kilogram Quanity: 17409.4767
Recycled Percentage: 0
Waste Management System Code: H129

Waste Stream Comments:
CORB Waste Sequence Number: 150281
Comments: A-7. General parts cleaning.
Waste Sequence Number: 3339901
Sequence Number: 1

Comments: A-9 Used to recycle waste rinse water
Waste Sequence Number: 3339906
Sequence Number: 1

Comments: A-9 Used to recycle waste rinse water
Waste Sequence Number: 3339907
Sequence Number: 1

Comments: G09 - Parts cleaning and paint cleanup.
Waste Sequence Number: 3355006
Sequence Number: 1

Waste Stream EPA Code:
CORB Waste Sequence Number: 150281
Waste Sequence Number: 3339898

PM TESTING LAB INC PACIFIC HWY (Continued) **1001234205**

Sequence Number: 7631746
WCDA Code: D007

Waste Sequence Number: 3355013
Sequence Number: 7631800
WCDA Code: D007

Waste Sequence Number: 3355013
Sequence Number: 7631801
WCDA Code: F019

Waste Sequence Number: 3355006
Sequence Number: 7631796
WCDA Code: D035

Waste Sequence Number: 3355006
Sequence Number: 7631797
WCDA Code: F005

Waste Sequence Number: 3339897
Sequence Number: 7631751
WCDA Code: D002

Waste Sequence Number: 3339897
Sequence Number: 7631752
WCDA Code: D004

Waste Sequence Number: 3339897
Sequence Number: 7631753
WCDA Code: D006

Waste Sequence Number: 3339897
Sequence Number: 7631754
WCDA Code: D010

Waste Sequence Number: 3339894
Sequence Number: 7631731
WCDA Code: D002

Waste Sequence Number: 3339894
Sequence Number: 7631732
WCDA Code: D007

Waste Stream Source Code:
CORB Waste Sequence Number: 150281
Waste Sequence Number: 3339901
Sequence Number: 1
WCDD Code: G09

Waste Sequence Number: 3339900
Sequence Number: 1
WCDD Code: G03

Waste Sequence Number: 3339897
Sequence Number: 1
WCDD Code: G07

PM TESTING LAB INC PACIFIC HWY (Continued) **1001234205**

Waste Sequence Number:	3339898
Sequence Number:	1
WCDD Code:	G06
Waste Sequence Number:	3339902
Sequence Number:	1
WCDD Code:	G06
Waste Sequence Number:	3350524
Sequence Number:	1
WCDD Code:	G06
Waste Sequence Number:	3350554
Sequence Number:	1
WCDD Code:	G06
Waste Sequence Number:	3339899
Sequence Number:	1
WCDD Code:	G14
Waste Sequence Number:	3355013
Sequence Number:	1
WCDD Code:	G14
Waste Sequence Number:	3355006
Sequence Number:	1
WCDD Code:	G09
Waste Sequence Number:	3339894
Sequence Number:	1
WCDD Code:	G04

Name:	PM TESTING LAB INC PACIFIC HWY
Address:	3921 PACIFIC HWY E
City,State,Zip:	TACOMA, WA 98424
Facility Address 2:	Not reported
Facility ID:	98132319
EPA ID:	WAH000006213
NAICS:	541990
State Waste Code Desc:	WT01,WT02
Federal Waste Code Desc:	D001,D002,D004,D006,D007,D010,D035,F003,F005,F019
Form Comm:	Not reported
Data Year:	2014
Permit by Rule:	True
Mailing Address 2:	Not reported
Treatment by Generator:	False
Mixed Radioactive Waste:	False
Importer of Hazardous Waste:	False
Immediate Recycler:	False
Treatment/Storage/Disposal/Recycling Facility:	False
Generator of Dangerous Fuel Waste:	False
Generator Marketing to Burner:	False
Other Marketers (i.e., blender, distributor, etc.):	False
Utility Boiler Burner:	False
Industry Boiler Burner:	False
Industrial Furnace:	False

PM TESTING LAB INC PACIFIC HWY (Continued) **1001234205**

Smelter Defferal:	False
Universal Waste:	Not reported
Off-Specification:	Not reported
LN Address 2:	Not reported
Tax Reg #:	600305426
Business Type:	Not reported
Mail Name:	PM Testing Lab Inc
Mailing Address:	3921 Pacific Hwy E
Mailing City,State,Zip:	TACOMA, WA 98424
Legal Organization Name:	Not reported
Legal Organization Type:	Private
Legal Contact:	Patrick Murphie
Legal Address:	3921 Pacific Hwy E
Legal Address 2:	Not reported
Legal City,State,Zip:	TACOMA, WA 98424
Legal Phone Number:	(253)922-1321
Legal Effective Date:	09/03/1998
Land Organization Name:	Not reported
Land Organization Type:	Private
Land Contact:	Patrick Murphie
Land Address:	3921 Pacific Hwy E
Land City,State,Zip:	TACOMA, WA 98424
Land Phone Number:	(253)922-1321
Operator Organization Name:	Not reported
Operator Organization Type:	Private
Operator:	Gerald Walden
Operator Address:	3921 PACIFIC HWY E
Operator Address 2:	Not reported
Operator City,State,Zip:	TACOMA, WA 98424
Operator Phone Number:	(253)922-1321
Operator Effective Date:	Not reported
Site Contact:	Stephen Lewis
Site Contact Address:	3921 PACIFIC HWY E
Contact City,State,Zip:	TACOMA, WA 98424
Site Contact Phone Number:	(253)922-1321, ext 103
Site Contact Email:	stevel@pm-testing.com
Gen Status Code:	LQG
Monthly Generation:	False
Batch Generation:	True
One Time Generation:	False
Transport Own Waste:	False
Tranports Other Waste:	False
Recycler Onsite:	False
Transfer Facility:	False
Other Exemption:	Not reported
UW Battery Gen:	False
Used Oil Transporter:	False
Used Oil Transfer Facility:	False
Used Oil Processor:	False
Used Oil Refiner:	False
Used Oil Fuel Marketer Directs Shipments:	False
Used Oil Fuel Marketer Meets Specs:	False
Site Contact Address 2:	Not reported

Waste Stream Generated:

Waste Managed Off Site:	Y
State Only Waste Code 1:	Not reported
State Only Waste Code 2:	Not reported

PM TESTING LAB INC PACIFIC HWY (Continued) **1001234205**

Report Managed On Site:	0
KG Managed On Site:	0
Generator Treatment Code:	Not reported
Permit By Rule Code:	Not reported
WCDE Residence Code:	Not reported
WCDH Origin Code:	1
WCDE On Site Code:	Not reported
WCDB Code:	W105
Description:	Nitric Acid /Sodium Dichromate Solution
CORb Sequence Number:	147455
Sequence Number:	3339756
Mixed Radioactive Flag:	False
Designation Code:	D
Reported Quanity:	480
Quanity Unit:	GAL
Kilograms Quanity:	1815.85155
Density Number:	8.33999999
Density Quanity:	PPG

Waste Managed Off Site:	Y
State Only Waste Code 1:	Not reported
State Only Waste Code 2:	Not reported
Report Managed On Site:	0
KG Managed On Site:	0
Generator Treatment Code:	Not reported
Permit By Rule Code:	Not reported
WCDE Residence Code:	H129
WCDH Origin Code:	5
WCDE On Site Code:	Not reported
WCDB Code:	W310
Description:	CATION EXCHANGE CANISTERS
CORb Sequence Number:	147455
Sequence Number:	3339772
Mixed Radioactive Flag:	False
Designation Code:	D
Reported Quanity:	3978
Quanity Unit:	GAL
Kilograms Quanity:	15048.8697
Density Number:	8.33999999
Density Quanity:	PPG

Waste Managed Off Site:	Y
State Only Waste Code 1:	Not reported
State Only Waste Code 2:	Not reported
Report Managed On Site:	0
KG Managed On Site:	0
Generator Treatment Code:	Not reported
Permit By Rule Code:	Not reported
WCDE Residence Code:	Not reported
WCDH Origin Code:	1
WCDE On Site Code:	Not reported
WCDB Code:	W202
Description:	MEK WASTE
CORb Sequence Number:	147455
Sequence Number:	3339740
Mixed Radioactive Flag:	False
Designation Code:	D

PM TESTING LAB INC PACIFIC HWY (Continued) **1001234205**

Reported Quanity:	165
Quanity Unit:	GAL
Kilograms Quanity:	624.198970
Density Number:	8.33999999
Density Quanity:	PPG
Waste Managed Off Site:	Y
State Only Waste Code 1:	WT01
State Only Waste Code 2:	Not reported
Report Managed On Site:	0
KG Managed On Site:	0
Generator Treatment Code:	Not reported
Permit By Rule Code:	Not reported
WCDE Residence Code:	Not reported
WCDH Origin Code:	1
WCDE On Site Code:	Not reported
WCDB Code:	W203
Description:	SPENT PAINT RELATED MATERIAL
CORb Sequence Number:	147455
Sequence Number:	3339744
Mixed Radioactive Flag:	False
Designation Code:	E
Reported Quanity:	1430
Quanity Unit:	LB
Kilograms Quanity:	648.648011
Density Number:	0
Density Quanity:	Not reported
Waste Managed Off Site:	Y
State Only Waste Code 1:	Not reported
State Only Waste Code 2:	Not reported
Report Managed On Site:	0
KG Managed On Site:	0
Generator Treatment Code:	Not reported
Permit By Rule Code:	Not reported
WCDE Residence Code:	H129
WCDH Origin Code:	5
WCDE On Site Code:	Not reported
WCDB Code:	W310
Description:	ANION EXCHANGE CANISTERS
CORb Sequence Number:	147455
Sequence Number:	3339811
Mixed Radioactive Flag:	False
Designation Code:	D
Reported Quanity:	3978
Quanity Unit:	GAL
Kilograms Quanity:	15048.8697
Density Number:	8.33999999
Density Quanity:	PPG
Waste Managed Off Site:	Y
State Only Waste Code 1:	Not reported
State Only Waste Code 2:	Not reported
Report Managed On Site:	0
KG Managed On Site:	0
Generator Treatment Code:	Not reported
Permit By Rule Code:	Not reported

PM TESTING LAB INC PACIFIC HWY (Continued) **1001234205**

WCDE Residence Code:	Not reported
WCDH Origin Code:	1
WCDE On Site Code:	Not reported
WCDB Code:	W103
Description:	SLUDGE-OAKITE 160
CORb Sequence Number:	147455
Sequence Number:	3301438
Mixed Radioactive Flag:	False
Designation Code:	D
Reported Quanity:	3740
Quanity Unit:	GAL
Kilograms Quanity:	14148.5100
Density Number:	8.33999999
Density Quanity:	PPG
Waste Managed Off Site:	Y
State Only Waste Code 1:	Not reported
State Only Waste Code 2:	Not reported
Report Managed On Site:	0
KG Managed On Site:	0
Generator Treatment Code:	Not reported
Permit By Rule Code:	Not reported
WCDE Residence Code:	Not reported
WCDH Origin Code:	1
WCDE On Site Code:	Not reported
WCDB Code:	W519
Description:	Waste water treatment sludge
CORb Sequence Number:	147455
Sequence Number:	3339384
Mixed Radioactive Flag:	False
Designation Code:	D
Reported Quanity:	6380
Quanity Unit:	GAL
Kilograms Quanity:	24135.6935
Density Number:	8.33999999
Density Quanity:	PPG
Waste Managed Off Site:	Y
State Only Waste Code 1:	WT02
State Only Waste Code 2:	Not reported
Report Managed On Site:	0
KG Managed On Site:	0
Generator Treatment Code:	Not reported
Permit By Rule Code:	Not reported
WCDE Residence Code:	Not reported
WCDH Origin Code:	1
WCDE On Site Code:	Not reported
WCDB Code:	W107
Description:	Boric/Sulfuric Acid Solution
CORb Sequence Number:	147455
Sequence Number:	3339734
Mixed Radioactive Flag:	False
Designation Code:	D
Reported Quanity:	4620
Quanity Unit:	GAL
Kilograms Quanity:	17477.5711
Density Number:	8.33999999

PM TESTING LAB INC PACIFIC HWY (Continued) **1001234205**

Density Quanity:	PPG
Waste Managed Off Site:	Y
State Only Waste Code 1:	WP01
State Only Waste Code 2:	Not reported
Report Managed On Site:	0
KG Managed On Site:	0
Generator Treatment Code:	Not reported
Permit By Rule Code:	Not reported
WCDE Residence Code:	Not reported
WCDH Origin Code:	1
WCDE On Site Code:	Not reported
WCDB Code:	W103
Description:	DEOXIDIZER LNC
CORb Sequence Number:	147455
Sequence Number:	3333712
Mixed Radioactive Flag:	False
Designation Code:	E
Reported Quanity:	4235
Quanity Unit:	GAL
Kilograms Quanity:	16021.1069
Density Number:	8.33999999
Density Quanity:	PPG
Waste Managed Off Site:	Y
State Only Waste Code 1:	WT02
State Only Waste Code 2:	Not reported
Report Managed On Site:	0
KG Managed On Site:	0
Generator Treatment Code:	Not reported
Permit By Rule Code:	Not reported
WCDE Residence Code:	Not reported
WCDH Origin Code:	1
WCDE On Site Code:	Not reported
WCDB Code:	W310
Description:	Paint Booth Filters
CORb Sequence Number:	147455
Sequence Number:	3338826
Mixed Radioactive Flag:	False
Designation Code:	D
Reported Quanity:	14475
Quanity Unit:	LB
Kilograms Quanity:	6565.86011
Density Number:	0
Density Quanity:	Not reported
Waste Managed Off Site:	Y
State Only Waste Code 1:	WT02
State Only Waste Code 2:	Not reported
Report Managed On Site:	0
KG Managed On Site:	0
Generator Treatment Code:	Not reported
Permit By Rule Code:	Not reported
WCDE Residence Code:	Not reported
WCDH Origin Code:	1
WCDE On Site Code:	Not reported
WCDB Code:	W101

PM TESTING LAB INC PACIFIC HWY (Continued) **1001234205**

Description:	ARDROX 6333
CORb Sequence Number:	147455
Sequence Number:	3339764
Mixed Radioactive Flag:	False
Designation Code:	D
Reported Quanity:	220
Quanity Unit:	GAL
Kilograms Quanity:	832.265294
Density Number:	8.33999999
Density Quanity:	PPG

Shipments Send:

CORB Waste Sequence Number:	147455
Waste Sequence Number:	3333712
Sequence Number:	1830985
Shipment Date:	2014-06-26 00:00:00
Mainfest Document ID:	006490367FLE
Reported Quanity:	55
Unit of Measure:	GAL
Kilograms Quanity:	208.066323
Receiving EPAID:	IDD073114654

Waste Sequence Number:	3333712
Sequence Number:	1817783
Shipment Date:	2014-01-13 00:00:00
Mainfest Document ID:	006489094FLE
Reported Quanity:	605
Unit of Measure:	GAL
Kilograms Quanity:	2288.72955
Receiving EPAID:	IDD073114654

Waste Sequence Number:	3333712
Sequence Number:	1830987
Shipment Date:	2014-09-09 00:00:00
Mainfest Document ID:	007165508FLE
Reported Quanity:	605
Unit of Measure:	GAL
Kilograms Quanity:	2288.72955
Receiving EPAID:	IDD073114654

Waste Sequence Number:	3333712
Sequence Number:	1830983
Shipment Date:	2014-04-29 00:00:00
Mainfest Document ID:	006490995FLE
Reported Quanity:	605
Unit of Measure:	GAL
Kilograms Quanity:	2288.72955
Receiving EPAID:	IDD073114654

Waste Sequence Number:	3333712
Sequence Number:	1817784
Shipment Date:	2014-03-12 00:00:00
Mainfest Document ID:	006487452FLE
Reported Quanity:	605
Unit of Measure:	GAL
Kilograms Quanity:	2288.72955
Receiving EPAID:	IDD073114654

PM TESTING LAB INC PACIFIC HWY (Continued) **1001234205**

Waste Sequence Number: 3333712
Sequence Number: 1830988
Shipment Date: 2014-11-11 00:00:00
Mainfest Document ID: 007900953FLE
Reported Quanity: 605
Unit of Measure: GAL
Kilograms Quanity: 2288.72955
Receiving EPAID: IDD073114654

Waste Sequence Number: 3333712
Sequence Number: 1830986
Shipment Date: 2014-08-15 00:00:00
Mainfest Document ID: 006490550FLE
Reported Quanity: 605
Unit of Measure: GAL
Kilograms Quanity: 2288.72955
Receiving EPAID: IDD073114654

Waste Sequence Number: 3333712
Sequence Number: 1830984
Shipment Date: 2014-06-17 00:00:00
Mainfest Document ID: 006490332FLE
Reported Quanity: 550
Unit of Measure: GAL
Kilograms Quanity: 2080.66323
Receiving EPAID: IDD073114654

Waste Sequence Number: 3339764
Sequence Number: 1838192
Shipment Date: 2014-11-04 00:00:00
Mainfest Document ID: 007900943FLE
Reported Quanity: 110
Unit of Measure: GAL
Kilograms Quanity: 416.132647
Receiving EPAID: IDD073114654

Waste Sequence Number: 3339764
Sequence Number: 1838191
Shipment Date: 2014-06-04 00:00:00
Mainfest Document ID: 006490206FLE
Reported Quanity: 110
Unit of Measure: GAL
Kilograms Quanity: 416.132647
Receiving EPAID: IDD073114654

Waste Sequence Number: 3338826
Sequence Number: 1834731
Shipment Date: 2014-05-21 00:00:00
Mainfest Document ID: 007165183FLE
Reported Quanity: 200
Unit of Measure: LB
Kilograms Quanity: 90.7200015
Receiving EPAID: IDD073114654

Waste Stream Off Site Mgmt:
Waste CORB Sequence Number: 147455
Waste Sequence Number: 3333712

PM TESTING LAB INC PACIFIC HWY (Continued) **1001234205**

Sequence Number:	854011
Received EPAID:	IDD073114654
Managed Quanity:	4235
Kilogram Quanity:	16021.1069
Recycled Percentage:	0
Waste Management System Code:	H132
Waste Sequence Number:	3339764
Sequence Number:	853910
Received EPAID:	IDD073114654
Managed Quanity:	220
Kilogram Quanity:	832.265294
Recycled Percentage:	0
Waste Management System Code:	H132
Waste Sequence Number:	3338826
Sequence Number:	854014
Received EPAID:	IDD073114654
Managed Quanity:	14475
Kilogram Quanity:	6565.86011
Recycled Percentage:	0
Waste Management System Code:	H132
Waste Sequence Number:	3339734
Sequence Number:	854039
Received EPAID:	IDD073114654
Managed Quanity:	4620
Kilogram Quanity:	17477.5711
Recycled Percentage:	0
Waste Management System Code:	H132
Waste Sequence Number:	3339772
Sequence Number:	853961
Received EPAID:	MND981098478
Managed Quanity:	3978
Kilogram Quanity:	15048.8697
Recycled Percentage:	0
Waste Management System Code:	H129
Waste Sequence Number:	3339740
Sequence Number:	853884
Received EPAID:	KSD980633259
Managed Quanity:	165
Kilogram Quanity:	624.198970
Recycled Percentage:	0
Waste Management System Code:	H132
Waste Sequence Number:	3301438
Sequence Number:	854010
Received EPAID:	IDD073114654
Managed Quanity:	3740
Kilogram Quanity:	14148.5100
Recycled Percentage:	0
Waste Management System Code:	H132
Waste Sequence Number:	3339811
Sequence Number:	854007

PM TESTING LAB INC PACIFIC HWY (Continued) **1001234205**

Received EPAID: MND981098478
Managed Quanity: 3978
Kilogram Quanity: 15048.8697
Recycled Percentage: 0
Waste Management System Code: H129

Waste Sequence Number: 3339744
Sequence Number: 854040
Received EPAID: KSD980633259
Managed Quanity: 1430
Kilogram Quanity: 648.648011
Recycled Percentage: 0
Waste Management System Code: H132

Waste Sequence Number: 3339384
Sequence Number: 854026
Received EPAID: IDD073114654
Managed Quanity: 6380
Kilogram Quanity: 24135.6935
Recycled Percentage: 0
Waste Management System Code: H132

Waste Sequence Number: 3339756
Sequence Number: 853899
Received EPAID: IDD073114654
Managed Quanity: 480
Kilogram Quanity: 1815.85155
Recycled Percentage: 0
Waste Management System Code: H132

Waste Stream Comments:
CORB Waste Sequence Number: 147455
Comments: A-8 Sludge from Recycle of rinse waters
Waste Sequence Number: 3339384
Sequence Number: 1

Comments: A-7 Used to clean parts
Waste Sequence Number: 3339740
Sequence Number: 1

Comments: B-4ii Used to filter Recycled water
Waste Sequence Number: 3339772
Sequence Number: 1

Comments: B-4ii Used to recycle waste rinse water
Waste Sequence Number: 3339811
Sequence Number: 1

Waste Stream EPA Code:
CORB Waste Sequence Number: 147455
Waste Sequence Number: 3333712
Sequence Number: 7565104
WCDA Code: D002

Waste Sequence Number: 3333712
Sequence Number: 7565105

PM TESTING LAB INC PACIFIC HWY (Continued) **1001234205**

WCDA Code: D004

Waste Sequence Number: 3333712
Sequence Number: 7565106
WCDA Code: D006

Waste Sequence Number: 3333712
Sequence Number: 7565107
WCDA Code: D010

Waste Sequence Number: 3339756
Sequence Number: 7563655
WCDA Code: D002

Waste Sequence Number: 3339756
Sequence Number: 7563656
WCDA Code: D007

Waste Sequence Number: 3339772
Sequence Number: 7564509
WCDA Code: D007

Waste Sequence Number: 3339772
Sequence Number: 7564510
WCDA Code: F019

Waste Sequence Number: 3339384
Sequence Number: 7565201
WCDA Code: D002

Waste Sequence Number: 3339740
Sequence Number: 7563516
WCDA Code: D001

Waste Sequence Number: 3339740
Sequence Number: 7563517
WCDA Code: D035

Waste Stream Source Code:
CORB Waste Sequence Number: 147455
Waste Sequence Number: 3339740
Sequence Number: 1
WCDD Code: G09

Waste Sequence Number: 3339756
Sequence Number: 1
WCDD Code: G02

Waste Sequence Number: 3339764
Sequence Number: 1
WCDD Code: G13

Waste Sequence Number: 3301438
Sequence Number: 1
WCDD Code: G08

Waste Sequence Number: 3339384

PM TESTING LAB INC PACIFIC HWY (Continued) **1001234205**

Sequence Number:	1
WCDD Code:	G08
Waste Sequence Number:	3339734
Sequence Number:	1
WCDD Code:	G08
Waste Sequence Number:	3339772
Sequence Number:	1
WCDD Code:	G25
Waste Sequence Number:	3339811
Sequence Number:	1
WCDD Code:	G25
Waste Sequence Number:	3333712
Sequence Number:	1
WCDD Code:	G07
Waste Sequence Number:	3338826
Sequence Number:	1
WCDD Code:	G06
Waste Sequence Number:	3339744
Sequence Number:	1
WCDD Code:	G06

Name:	PM TESTING LAB INC PACIFIC HWY
Address:	3921 PACIFIC HWY E
City,State,Zip:	TACOMA, WA 98424
Facility Address 2:	Not reported
Facility ID:	98132319
EPA ID:	WAH000006213
NAICS:	541990
State Waste Code Desc:	WT01 WT02
Federal Waste Code Desc:	D001 D002 D004 D006 D007 D010 D011 D035 F003 F005 F019
Form Comm:	Not reported
Data Year:	2013
Permit by Rule:	True
Mailing Address 2:	Not reported
Treatment by Generator:	False
Mixed Radioactive Waste:	False
Importer of Hazardous Waste:	False
Immediate Recycler:	False
Treatment/Storage/Disposal/Recycling Facility:	False
Generator of Dangerous Fuel Waste:	False
Generator Marketing to Burner:	False
Other Marketers (i.e., blender, distributor, etc.):	False
Utility Boiler Burner:	False
Industry Boiler Burner:	False
Industrial Furnace:	False
Smelter Defferal:	False
Universal Waste:	Not reported
Off-Specification:	Not reported
LN Address 2:	Not reported
Tax Reg #:	600305426

PM TESTING LAB INC PACIFIC HWY (Continued) **1001234205**

Business Type:	Not reported
Mail Name:	PM Testing Lab Inc
Mailing Address:	3921 Pacific Hwy E
Mailing City,State,Zip:	TACOMA, WA 98424
Legal Organization Name:	Not reported
Legal Organization Type:	Private
Legal Contact:	Patrick Murphie
Legal Address:	3921 Pacific Hwy E
Legal Address 2:	Not reported
Legal City,State,Zip:	TACOMA, WA 98424
Legal Phone Number:	(253)922-1321
Legal Effective Date:	09/03/1998
Land Organization Name:	Not reported
Land Organization Type:	Private
Land Contact:	Patrick Murphie
Land Address:	3921 Pacific Hwy E
Land City,State,Zip:	TACOMA, WA 98424
Land Phone Number:	(253)922-1321
Operator Organization Name:	Not reported
Operator Organization Type:	Private
Operator:	Gerald Walden
Operator Address:	3921 PACIFIC HWY E
Operator Address 2:	Not reported
Operator City,State,Zip:	TACOMA, WA 98424
Operator Phone Number:	(253)922-1321
Operator Effective Date:	Not reported
Site Contact:	Cory McGraw
Site Contact Address:	3921 PACIFIC HWY E
Contact City,State,Zip:	TACOMA, WA 98424
Site Contact Phone Number:	(253)922-1321
Site Contact Email:	corym@pm-testing.com
Gen Status Code:	LQG
Monthly Generation:	False
Batch Generation:	True
One Time Generation:	False
Transport Own Waste:	False
Tranports Other Waste:	False
Recycler Onsite:	False
Transfer Facility:	False
Other Exemption:	Not reported
UW Battery Gen:	False
Used Oil Transporter:	False
Used Oil Transfer Facility:	False
Used Oil Processor:	False
Used Oil Refiner:	False
Used Oil Fuel Marketer Directs Shipments:	False
Used Oil Fuel Marketer Meets Specs:	False
Site Contact Address 2:	Not reported

Waste Stream Generated:

Waste Managed Off Site:	Y
State Only Waste Code 1:	WP01
State Only Waste Code 2:	Not reported
Report Managed On Site:	0
KG Managed On Site:	0
Generator Treatment Code:	Not reported
Permit By Rule Code:	Not reported
WCDE Residence Code:	Not reported

PM TESTING LAB INC PACIFIC HWY (Continued) **1001234205**

WCDH Origin Code:	1
WCDE On Site Code:	Not reported
WCDB Code:	W103
Description:	DEOXIDIZER LNC
CORb Sequence Number:	136662
Sequence Number:	3217997
Mixed Radioactive Flag:	False
Designation Code:	E
Reported Quanity:	3245
Quanity Unit:	GAL
Kilograms Quanity:	12275.9130
Density Number:	8.33999999
Density Quanity:	PPG
Waste Managed Off Site:	Y
State Only Waste Code 1:	WT02
State Only Waste Code 2:	Not reported
Report Managed On Site:	0
KG Managed On Site:	0
Generator Treatment Code:	Not reported
Permit By Rule Code:	Not reported
WCDE Residence Code:	Not reported
WCDH Origin Code:	1
WCDE On Site Code:	Not reported
WCDB Code:	W101
Description:	ARDROX 6333
CORb Sequence Number:	136662
Sequence Number:	3218004
Mixed Radioactive Flag:	False
Designation Code:	D
Reported Quanity:	917
Quanity Unit:	LB
Kilograms Quanity:	415.951207
Density Number:	0
Density Quanity:	Not reported
Waste Managed Off Site:	Y
State Only Waste Code 1:	Not reported
State Only Waste Code 2:	Not reported
Report Managed On Site:	0
KG Managed On Site:	0
Generator Treatment Code:	Not reported
Permit By Rule Code:	Not reported
WCDE Residence Code:	Not reported
WCDH Origin Code:	1
WCDE On Site Code:	Not reported
WCDB Code:	W105
Description:	Nitric Acid /Sodium Dichromate Solution
CORb Sequence Number:	136662
Sequence Number:	3218088
Mixed Radioactive Flag:	False
Designation Code:	D
Reported Quanity:	385
Quanity Unit:	GAL
Kilograms Quanity:	1456.46426
Density Number:	8.33999999
Density Quanity:	PPG

PM TESTING LAB INC PACIFIC HWY (Continued) **1001234205**

Waste Managed Off Site:	Y
State Only Waste Code 1:	WT02
State Only Waste Code 2:	Not reported
Report Managed On Site:	0
KG Managed On Site:	0
Generator Treatment Code:	Not reported
Permit By Rule Code:	Not reported
WCDE Residence Code:	Not reported
WCDH Origin Code:	1
WCDE On Site Code:	Not reported
WCDB Code:	W505
Description:	SPENT FIXER WITHOUT SILVER
CORb Sequence Number:	136662
Sequence Number:	3217993
Mixed Radioactive Flag:	False
Designation Code:	D
Reported Quanity:	110
Quanity Unit:	GAL
Kilograms Quanity:	416.132647
Density Number:	8.33999999
Density Quanity:	PPG

Waste Managed Off Site:	Y
State Only Waste Code 1:	Not reported
State Only Waste Code 2:	Not reported
Report Managed On Site:	0
KG Managed On Site:	0
Generator Treatment Code:	Not reported
Permit By Rule Code:	Not reported
WCDE Residence Code:	Not reported
WCDH Origin Code:	1
WCDE On Site Code:	Not reported
WCDB Code:	W103
Description:	SLUDGE-OAKITE 160
CORb Sequence Number:	136662
Sequence Number:	2662593
Mixed Radioactive Flag:	False
Designation Code:	D
Reported Quanity:	15910
Quanity Unit:	LB
Kilograms Quanity:	7216.77612
Density Number:	0
Density Quanity:	Not reported

Waste Managed Off Site:	Y
State Only Waste Code 1:	WT02
State Only Waste Code 2:	Not reported
Report Managed On Site:	0
KG Managed On Site:	0
Generator Treatment Code:	Not reported
Permit By Rule Code:	Not reported
WCDE Residence Code:	Not reported
WCDH Origin Code:	1
WCDE On Site Code:	Not reported
WCDB Code:	W310
Description:	Paint Booth Filters
CORb Sequence Number:	136662

PM TESTING LAB INC PACIFIC HWY (Continued) **1001234205**

Sequence Number:	2662594
Mixed Radioactive Flag:	False
Designation Code:	D
Reported Quanity:	10545
Quanity Unit:	LB
Kilograms Quanity:	4783.21208
Density Number:	0
Density Quanity:	Not reported
Waste Managed Off Site:	Y
State Only Waste Code 1:	Not reported
State Only Waste Code 2:	Not reported
Report Managed On Site:	0
KG Managed On Site:	0
Generator Treatment Code:	Not reported
Permit By Rule Code:	Not reported
WCDE Residence Code:	Not reported
WCDH Origin Code:	1
WCDE On Site Code:	Not reported
WCDB Code:	W002
Description:	MEK RAGS
CORb Sequence Number:	136662
Sequence Number:	2662595
Mixed Radioactive Flag:	False
Designation Code:	D
Reported Quanity:	2238
Quanity Unit:	LB
Kilograms Quanity:	1015.15681
Density Number:	0
Density Quanity:	Not reported
Waste Managed Off Site:	Y
State Only Waste Code 1:	Not reported
State Only Waste Code 2:	Not reported
Report Managed On Site:	0
KG Managed On Site:	0
Generator Treatment Code:	Not reported
Permit By Rule Code:	Not reported
WCDE Residence Code:	Not reported
WCDH Origin Code:	1
WCDE On Site Code:	Not reported
WCDB Code:	W310
Description:	Wastewater treatment filters
CORb Sequence Number:	136662
Sequence Number:	3217999
Mixed Radioactive Flag:	False
Designation Code:	D
Reported Quanity:	750
Quanity Unit:	LB
Kilograms Quanity:	340.200005
Density Number:	0
Density Quanity:	Not reported
Waste Managed Off Site:	Y
State Only Waste Code 1:	WT02
State Only Waste Code 2:	Not reported
Report Managed On Site:	0

PM TESTING LAB INC PACIFIC HWY (Continued) **1001234205**

KG Managed On Site:	0
Generator Treatment Code:	Not reported
Permit By Rule Code:	Not reported
WCDE Residence Code:	Not reported
WCDH Origin Code:	1
WCDE On Site Code:	Not reported
WCDB Code:	W107
Description:	Boric/Sulfuric Acid Solution
CORb Sequence Number:	136662
Sequence Number:	3218001
Mixed Radioactive Flag:	False
Designation Code:	D
Reported Quanity:	18726
Quanity Unit:	LB
Kilograms Quanity:	8494.11374
Density Number:	0
Density Quanity:	Not reported
Waste Managed Off Site:	Y
State Only Waste Code 1:	Not reported
State Only Waste Code 2:	Not reported
Report Managed On Site:	0
KG Managed On Site:	0
Generator Treatment Code:	Not reported
Permit By Rule Code:	Not reported
WCDE Residence Code:	Not reported
WCDH Origin Code:	1
WCDE On Site Code:	Not reported
WCDB Code:	W202
Description:	MEK WASTE
CORb Sequence Number:	136662
Sequence Number:	3218002
Mixed Radioactive Flag:	False
Designation Code:	D
Reported Quanity:	1833
Quanity Unit:	LB
Kilograms Quanity:	831.448814
Density Number:	0
Density Quanity:	Not reported
Waste Managed Off Site:	Y
State Only Waste Code 1:	Not reported
State Only Waste Code 2:	Not reported
Report Managed On Site:	0
KG Managed On Site:	0
Generator Treatment Code:	Not reported
Permit By Rule Code:	Not reported
WCDE Residence Code:	H129
WCDH Origin Code:	5
WCDE On Site Code:	Not reported
WCDB Code:	W310
Description:	ANION EXCHANGE CANISTERS
CORb Sequence Number:	136662
Sequence Number:	3217994
Mixed Radioactive Flag:	False
Designation Code:	D
Reported Quanity:	3276

PM TESTING LAB INC PACIFIC HWY (Continued) **1001234205**

Quanity Unit: GAL
Kilograms Quanity: 12393.1868
Density Number: 8.33999999
Density Quanity: PPG

Shipments Send:
CORB Waste Sequence Number: 136662
Waste Sequence Number: 2662593
Sequence Number: 1585558
Shipment Date: 2013-09-18 00:00:00
Mainfest Document ID: 006488626FLE
Reported Quanity: 612
Unit of Measure: LB
Kilograms Quanity: 277.603204
Receiving EPAID: IDD073114654

Waste Sequence Number: 2662593
Sequence Number: 1585560
Shipment Date: 2013-11-25 00:00:00
Mainfest Document ID: 006488969FLE
Reported Quanity: 612
Unit of Measure: LB
Kilograms Quanity: 277.603204
Receiving EPAID: IDD073114654

Waste Sequence Number: 2662593
Sequence Number: 1585557
Shipment Date: 2013-04-17 00:00:00
Mainfest Document ID: 005093819FLE
Reported Quanity: 612
Unit of Measure: LB
Kilograms Quanity: 277.603204
Receiving EPAID: IDD073114654

Waste Sequence Number: 2662593
Sequence Number: 1343704
Shipment Date: 2013-01-22 00:00:00
Mainfest Document ID: 004531997FLE
Reported Quanity: 6732
Unit of Measure: LB
Kilograms Quanity: 3053.63525
Receiving EPAID: IDD073114654

Waste Sequence Number: 2662593
Sequence Number: 1585559
Shipment Date: 2013-11-08 00:00:00
Mainfest Document ID: 006488837FLE
Reported Quanity: 3672
Unit of Measure: LB
Kilograms Quanity: 1665.61922
Receiving EPAID: IDD073114654

Waste Sequence Number: 2662593
Sequence Number: 1585380
Shipment Date: 2013-08-14 00:00:00
Mainfest Document ID: 005095233FLE
Reported Quanity: 3670

PM TESTING LAB INC PACIFIC HWY (Continued) **1001234205**

Unit of Measure: LB
Kilograms Quanity: 1664.71202
Receiving EPAID: IDD073114654

Waste Sequence Number: 2662594
Sequence Number: 1585567
Shipment Date: 2013-11-25 00:00:00
Mainfest Document ID: 006488969FLE
Reported Quanity: 250
Unit of Measure: LB
Kilograms Quanity: 113.400001
Receiving EPAID: IDD073114654

Waste Sequence Number: 2662594
Sequence Number: 1587128
Shipment Date: 2013-12-30 00:00:00
Mainfest Document ID: 006489062FLE
Reported Quanity: 450
Unit of Measure: LB
Kilograms Quanity: 204.120003
Receiving EPAID: IDD073114654

Waste Sequence Number: 2662594
Sequence Number: 1585370
Shipment Date: 2013-08-29 00:00:00
Mainfest Document ID: 005095309FLE
Reported Quanity: 400
Unit of Measure: LB
Kilograms Quanity: 181.440003
Receiving EPAID: IDD073114654

Waste Sequence Number: 3217993
Sequence Number: 1585319
Shipment Date: 2013-02-27 00:00:00
Mainfest Document ID: 011040388JJK
Reported Quanity: 55
Unit of Measure: GAL
Kilograms Quanity: 208.066323
Receiving EPAID: WAD980976906

Waste Sequence Number: 3217993
Sequence Number: 1585552
Shipment Date: 2013-11-05 00:00:00
Mainfest Document ID: 011040418JJK
Reported Quanity: 55
Unit of Measure: GAL
Kilograms Quanity: 208.066323
Receiving EPAID: WAD980976906

Waste Stream Off Site Mgmt:
Waste CORB Sequence Number: 136662
Waste Sequence Number: 2662593
Sequence Number: 772411
Received EPAID: IDD073114654
Managed Quanity: 15910
Kilogram Quanity: 7216.77612
Recycled Percentage: 0

PM TESTING LAB INC PACIFIC HWY (Continued) **1001234205**

Waste Management System Code:	H132
Waste Sequence Number:	2662594
Sequence Number:	773876
Received EPAID:	IDD073114654
Managed Quanity:	10545
Kilogram Quanity:	4783.21208
Recycled Percentage:	0
Waste Management System Code:	H132
Waste Sequence Number:	2662595
Sequence Number:	773878
Received EPAID:	KSD980633259
Managed Quanity:	2238
Kilogram Quanity:	1015.15681
Recycled Percentage:	78
Waste Management System Code:	H141
Waste Sequence Number:	3217999
Sequence Number:	773883
Received EPAID:	IDD073114654
Managed Quanity:	750
Kilogram Quanity:	340.200005
Recycled Percentage:	0
Waste Management System Code:	H132
Waste Sequence Number:	3218001
Sequence Number:	773884
Received EPAID:	IDD073114654
Managed Quanity:	18726
Kilogram Quanity:	8494.11374
Recycled Percentage:	0
Waste Management System Code:	H132
Waste Sequence Number:	3218002
Sequence Number:	773885
Received EPAID:	KSD980633259
Managed Quanity:	1833
Kilogram Quanity:	831.448814
Recycled Percentage:	0
Waste Management System Code:	H061
Waste Sequence Number:	3217994
Sequence Number:	773879
Received EPAID:	MND981098478
Managed Quanity:	3276
Kilogram Quanity:	12393.1868
Recycled Percentage:	0
Waste Management System Code:	H129
Waste Sequence Number:	3217996
Sequence Number:	773880
Received EPAID:	MND981098478
Managed Quanity:	3276
Kilogram Quanity:	12393.1868
Recycled Percentage:	0
Waste Management System Code:	H129

PM TESTING LAB INC PACIFIC HWY (Continued) **1001234205**

Waste Sequence Number: 3218003
Sequence Number: 773887
Received EPAID: KSD980633259
Managed Quanity: 5565
Kilogram Quanity: 21052.5289
Recycled Percentage: 0
Waste Management System Code: H061

Waste Sequence Number: 3218089
Sequence Number: 773892
Received EPAID: IDD073114654
Managed Quanity: 550
Kilogram Quanity: 2080.66323
Recycled Percentage: 0
Waste Management System Code: H132

Waste Sequence Number: 3217998
Sequence Number: 773882
Received EPAID: IDD073114654
Managed Quanity: 14350
Kilogram Quanity: 6509.16011
Recycled Percentage: 0
Waste Management System Code: H132

Waste Stream Comments:
CORB Waste Sequence Number: 136662
Comments: A-9a Ion Exchange resins returned to contractor for regeneration for reuse.
Waste Sequence Number: 3217994
Sequence Number: 1

Comments: A-9a Ion Exchange resins returned to contractor for regeneration for reuse.
Waste Sequence Number: 3217996
Sequence Number: 1

Comments: A.7 VAD7148 MEK WASTE is used to clean oils and grime from parts
Waste Sequence Number: 3218002
Sequence Number: 1

Waste Stream EPA Code:
CORB Waste Sequence Number: 136662
Waste Sequence Number: 3218088
Sequence Number: 7110172
WCDA Code: D002

Waste Sequence Number: 3218088
Sequence Number: 7110173
WCDA Code: D007

Waste Sequence Number: 2662593
Sequence Number: 7118300
WCDA Code: D002

Waste Sequence Number: 2662595
Sequence Number: 7118122

PM TESTING LAB INC PACIFIC HWY (Continued) **1001234205**

WCDA Code: D035

Waste Sequence Number: 2662595
Sequence Number: 7118123
WCDA Code: F005

Waste Sequence Number: 3217999
Sequence Number: 7110096
WCDA Code: D007

Waste Sequence Number: 3217999
Sequence Number: 7110097
WCDA Code: F019

Waste Sequence Number: 3218001
Sequence Number: 7110104
WCDA Code: D002

Waste Sequence Number: 3218001
Sequence Number: 7110105
WCDA Code: D007

Waste Sequence Number: 3218002
Sequence Number: 7118101
WCDA Code: D001

Waste Sequence Number: 3218002
Sequence Number: 7118102
WCDA Code: D035

Waste Stream Source Code:
CORB Waste Sequence Number: 136662
Waste Sequence Number: 3218089
Sequence Number: 1
WCDD Code: G05

Waste Sequence Number: 3217999
Sequence Number: 1
WCDD Code: G06

Waste Sequence Number: 3218003
Sequence Number: 1
WCDD Code: G06

Waste Sequence Number: 2662595
Sequence Number: 1
WCDD Code: G07

Waste Sequence Number: 3217997
Sequence Number: 1
WCDD Code: G07

Waste Sequence Number: 3217998
Sequence Number: 1
WCDD Code: G07

Waste Sequence Number: 3218002

PM TESTING LAB INC PACIFIC HWY (Continued) **1001234205**

Sequence Number:	1
WCDD Code:	G09
Waste Sequence Number:	3218088
Sequence Number:	1
WCDD Code:	G02
Waste Sequence Number:	2662593
Sequence Number:	1
WCDD Code:	G08
Waste Sequence Number:	3217993
Sequence Number:	1
WCDD Code:	G08
Waste Sequence Number:	3218001
Sequence Number:	1
WCDD Code:	G08
Name:	PM TESTING LAB INC PACIFIC HWY
Address:	3921 PACIFIC HWY E
City,State,Zip:	TACOMA, WA 98424
Facility Address 2:	Not reported
Facility ID:	98132319
EPA ID:	WAH000006213
NAICS:	541990
State Waste Code Desc:	WT01 WT02
Federal Waste Code Desc:	D001 D002 D004 D006 D007 D010 D011 D035 F003 F005 F019
Form Comm:	Not reported
Data Year:	2012
Permit by Rule:	True
Mailing Address 2:	Not reported
Treatment by Generator:	False
Mixed Radioactive Waste:	False
Importer of Hazardous Waste:	False
Immediate Recycler:	False
Treatment/Storage/Disposal/Recycling Facility:	False
Generator of Dangerous Fuel Waste:	False
Generator Marketing to Burner:	False
Other Marketers (i.e., blender, distributor, etc.):	False
Utility Boiler Burner:	False
Industry Boiler Burner:	False
Industrial Furnace:	False
Smelter Defferal:	False
Universal Waste:	Not reported
Off-Specification:	Not reported
LN Address 2:	Not reported
Tax Reg #:	600305426
Business Type:	Not reported
Mail Name:	PM Testing Lab Inc
Mailing Address:	3921 Pacific Hwy E
Mailing City,State,Zip:	TACOMA, WA 98424
Legal Organization Name:	Not reported
Legal Organization Type:	Private
Legal Contact:	Patrick Murphie
Legal Address:	3921 Pacific Hwy E

PM TESTING LAB INC PACIFIC HWY (Continued) **1001234205**

Legal Address 2:	Not reported
Legal City,State,Zip:	TACOMA, WA 98424
Legal Phone Number:	(253)922-1321
Legal Effective Date:	09/03/1998
Land Organization Name:	Not reported
Land Organization Type:	Private
Land Contact:	Patrick Murphie
Land Address:	3921 Pacific Hwy E
Land City,State,Zip:	TACOMA, WA 98424
Land Phone Number:	(253)922-1321
Operator Organization Name:	Not reported
Operator Organization Type:	Private
Operator:	Gerald Walden
Operator Address:	3921 PACIFIC HWY E
Operator Address 2:	Not reported
Operator City,State,Zip:	TACOMA, WA 98424
Operator Phone Number:	(253)922-1321
Operator Effective Date:	Not reported
Site Contact:	Cory McGraw
Site Contact Address:	3921 PACIFIC HWY E
Contact City,State,Zip:	TACOMA, WA 98424
Site Contact Phone Number:	(253)922-1321
Site Contact Email:	corym@pm-testing.com
Gen Status Code:	LQG
Monthly Generation:	False
Batch Generation:	True
One Time Generation:	False
Transport Own Waste:	False
Tranports Other Waste:	False
Recycler Onsite:	False
Transfer Facility:	False
Other Exemption:	Not reported
UW Battery Gen:	False
Used Oil Transporter:	False
Used Oil Transfer Facility:	False
Used Oil Processor:	False
Used Oil Refiner:	False
Used Oil Fuel Marketer Directs Shipments:	False
Used Oil Fuel Marketer Meets Specs:	False
Site Contact Address 2:	Not reported

Waste Stream Generated:

Waste Managed Off Site:	Y
State Only Waste Code 1:	Not reported
State Only Waste Code 2:	Not reported
Report Managed On Site:	0
KG Managed On Site:	0
Generator Treatment Code:	Not reported
Permit By Rule Code:	Not reported
WCDE Residence Code:	H129
WCDH Origin Code:	5
WCDE On Site Code:	Not reported
WCDB Code:	W310
Description:	ANION EXCHANGE CANISTERS
CORb Sequence Number:	134401
Sequence Number:	2656447
Mixed Radioactive Flag:	False
Designation Code:	D

PM TESTING LAB INC PACIFIC HWY (Continued) **1001234205**

Reported Quanity:	1976
Quanity Unit:	GAL
Kilograms Quanity:	7466.29241
Density Number:	8.33000000
Density Quanity:	PPG
Waste Managed Off Site:	Y
State Only Waste Code 1:	Not reported
State Only Waste Code 2:	Not reported
Report Managed On Site:	0
KG Managed On Site:	0
Generator Treatment Code:	Not reported
Permit By Rule Code:	Not reported
WCDE Residence Code:	Not reported
WCDH Origin Code:	1
WCDE On Site Code:	Not reported
WCDB Code:	W202
Description:	MEK WASTE
CORb Sequence Number:	134401
Sequence Number:	2656449
Mixed Radioactive Flag:	False
Designation Code:	D
Reported Quanity:	550
Quanity Unit:	GAL
Kilograms Quanity:	2078.16843
Density Number:	8.33000000
Density Quanity:	PPG
Waste Managed Off Site:	Y
State Only Waste Code 1:	WT01
State Only Waste Code 2:	Not reported
Report Managed On Site:	0
KG Managed On Site:	0
Generator Treatment Code:	Not reported
Permit By Rule Code:	Not reported
WCDE Residence Code:	Not reported
WCDH Origin Code:	1
WCDE On Site Code:	Not reported
WCDB Code:	W203
Description:	SPENT PAINT RELATED MATERIAL
CORb Sequence Number:	134401
Sequence Number:	2656456
Mixed Radioactive Flag:	False
Designation Code:	E
Reported Quanity:	635
Quanity Unit:	GAL
Kilograms Quanity:	2399.33992
Density Number:	8.33000000
Density Quanity:	PPG
Waste Managed Off Site:	Y
State Only Waste Code 1:	Not reported
State Only Waste Code 2:	Not reported
Report Managed On Site:	0
KG Managed On Site:	0
Generator Treatment Code:	Not reported
Permit By Rule Code:	Not reported

PM TESTING LAB INC PACIFIC HWY (Continued) **1001234205**

WCDE Residence Code:	Not reported
WCDH Origin Code:	1
WCDE On Site Code:	Not reported
WCDB Code:	W105
Description:	Nitric Acid /Sodium Dichromate Solution
CORb Sequence Number:	134401
Sequence Number:	2656465
Mixed Radioactive Flag:	False
Designation Code:	D
Reported Quanity:	110
Quanity Unit:	GAL
Kilograms Quanity:	415.633687
Density Number:	8.33000000
Density Quanity:	PPG
Waste Managed Off Site:	Y
State Only Waste Code 1:	Not reported
State Only Waste Code 2:	Not reported
Report Managed On Site:	0
KG Managed On Site:	0
Generator Treatment Code:	Not reported
Permit By Rule Code:	Not reported
WCDE Residence Code:	Not reported
WCDH Origin Code:	1
WCDE On Site Code:	Not reported
WCDB Code:	W310
Description:	Wastewater treatment filters
CORb Sequence Number:	134401
Sequence Number:	2656467
Mixed Radioactive Flag:	False
Designation Code:	D
Reported Quanity:	165
Quanity Unit:	GAL
Kilograms Quanity:	623.450530
Density Number:	8.33000000
Density Quanity:	PPG
Waste Managed Off Site:	Y
State Only Waste Code 1:	WP01
State Only Waste Code 2:	Not reported
Report Managed On Site:	0
KG Managed On Site:	0
Generator Treatment Code:	Not reported
Permit By Rule Code:	Not reported
WCDE Residence Code:	Not reported
WCDH Origin Code:	1
WCDE On Site Code:	Not reported
WCDB Code:	W103
Description:	DEOXIDIZER LNC
CORb Sequence Number:	134401
Sequence Number:	2656942
Mixed Radioactive Flag:	False
Designation Code:	E
Reported Quanity:	3117
Quanity Unit:	GAL
Kilograms Quanity:	11777.5472
Density Number:	8.33000000

PM TESTING LAB INC PACIFIC HWY (Continued) **1001234205**

Density Quanity:	PPG
Waste Managed Off Site:	Y
State Only Waste Code 1:	WT02
State Only Waste Code 2:	Not reported
Report Managed On Site:	0
KG Managed On Site:	0
Generator Treatment Code:	Not reported
Permit By Rule Code:	Not reported
WCDE Residence Code:	Not reported
WCDH Origin Code:	1
WCDE On Site Code:	Not reported
WCDB Code:	W113
Description:	Waste Water Treatment Sludge
CORb Sequence Number:	134401
Sequence Number:	2656974
Mixed Radioactive Flag:	False
Designation Code:	D
Reported Quanity:	385
Quanity Unit:	GAL
Kilograms Quanity:	1454.71790
Density Number:	8.33000000
Density Quanity:	PPG
Waste Managed Off Site:	Y
State Only Waste Code 1:	WT02
State Only Waste Code 2:	Not reported
Report Managed On Site:	0
KG Managed On Site:	0
Generator Treatment Code:	Not reported
Permit By Rule Code:	Not reported
WCDE Residence Code:	Not reported
WCDH Origin Code:	1
WCDE On Site Code:	Not reported
WCDB Code:	W505
Description:	SPENT FIXER WITHOUT SILVER
CORb Sequence Number:	134401
Sequence Number:	2657144
Mixed Radioactive Flag:	False
Designation Code:	D
Reported Quanity:	55
Quanity Unit:	GAL
Kilograms Quanity:	207.816843
Density Number:	8.33000000
Density Quanity:	PPG
Waste Managed Off Site:	Y
State Only Waste Code 1:	WT02
State Only Waste Code 2:	Not reported
Report Managed On Site:	0
KG Managed On Site:	0
Generator Treatment Code:	Not reported
Permit By Rule Code:	Not reported
WCDE Residence Code:	Not reported
WCDH Origin Code:	1
WCDE On Site Code:	Not reported
WCDB Code:	W310

PM TESTING LAB INC PACIFIC HWY (Continued) **1001234205**

Description:	Paint Booth Filters
CORb Sequence Number:	134401
Sequence Number:	2656445
Mixed Radioactive Flag:	False
Designation Code:	D
Reported Quanity:	9280
Quanity Unit:	LB
Kilograms Quanity:	4209.40807
Density Number:	0
Density Quanity:	Not reported
Waste Managed Off Site:	Y
State Only Waste Code 1:	Not reported
State Only Waste Code 2:	Not reported
Report Managed On Site:	0
KG Managed On Site:	0
Generator Treatment Code:	Not reported
Permit By Rule Code:	Not reported
WCDE Residence Code:	Not reported
WCDH Origin Code:	1
WCDE On Site Code:	Not reported
WCDB Code:	W002
Description:	MEK RAGS
CORb Sequence Number:	134401
Sequence Number:	2656446
Mixed Radioactive Flag:	False
Designation Code:	D
Reported Quanity:	2479.63999
Quanity Unit:	LB
Kilograms Quanity:	1124.76472
Density Number:	0
Density Quanity:	Not reported
Waste Managed Off Site:	Y
State Only Waste Code 1:	Not reported
State Only Waste Code 2:	Not reported
Report Managed On Site:	0
KG Managed On Site:	0
Generator Treatment Code:	Not reported
Permit By Rule Code:	Not reported
WCDE Residence Code:	Not reported
WCDH Origin Code:	1
WCDE On Site Code:	Not reported
WCDB Code:	W103
Description:	SLUDGE-OAKITE 160
CORb Sequence Number:	134401
Sequence Number:	2656944
Mixed Radioactive Flag:	False
Designation Code:	D
Reported Quanity:	1210
Quanity Unit:	GAL
Kilograms Quanity:	4571.97055
Density Number:	8.33000000
Density Quanity:	PPG

Shipments Send:

CORB Waste Sequence Number:	134401

PM TESTING LAB INC PACIFIC HWY (Continued) **1001234205**

Waste Sequence Number: 2656448
Sequence Number: 1324450
Shipment Date: 2012-02-03 00:00:00
Mainfest Document ID: 006449273JJK
Reported Quanity: 78
Unit of Measure: GAL
Kilograms Quanity: 294.722069
Receiving EPAID: ILD982612798

Waste Sequence Number: 2656448
Sequence Number: 1326095
Shipment Date: 2012-07-19 00:00:00
Mainfest Document ID: 006449292JJK
Reported Quanity: 78
Unit of Measure: GAL
Kilograms Quanity: 294.722069
Receiving EPAID: ILD982612798

Waste Sequence Number: 2656448
Sequence Number: 1326713
Shipment Date: 2012-11-01 00:00:00
Mainfest Document ID: 006449320JJK
Reported Quanity: 78
Unit of Measure: GAL
Kilograms Quanity: 294.722069
Receiving EPAID: ILD982612798

Waste Sequence Number: 2656448
Sequence Number: 1326938
Shipment Date: 2012-11-21 00:00:00
Mainfest Document ID: 006449321JJK
Reported Quanity: 78
Unit of Measure: GAL
Kilograms Quanity: 294.722069
Receiving EPAID: ILD982612798

Waste Sequence Number: 2656448
Sequence Number: 1325856
Shipment Date: 2012-04-26 00:00:00
Mainfest Document ID: 006449277JJK
Reported Quanity: 78
Unit of Measure: GAL
Kilograms Quanity: 294.722069
Receiving EPAID: ILD982612798

Waste Sequence Number: 2656448
Sequence Number: 1325301
Shipment Date: 2012-04-09 00:00:00
Mainfest Document ID: 006449276JJK
Reported Quanity: 78
Unit of Measure: GAL
Kilograms Quanity: 294.722069
Receiving EPAID: ILD982612798

Waste Sequence Number: 2656448
Sequence Number: 1326252
Shipment Date: 2012-08-30 00:00:00

PM TESTING LAB INC PACIFIC HWY (Continued) **1001234205**

Mainfest Document ID: 006449294JJK
Reported Quanity: 156
Unit of Measure: GAL
Kilograms Quanity: 589.444138
Receiving EPAID: ILD982612798

Waste Sequence Number: 2656448
Sequence Number: 1326232
Shipment Date: 2012-08-09 00:00:00
Mainfest Document ID: 006449293JJK
Reported Quanity: 234
Unit of Measure: GAL
Kilograms Quanity: 884.166207
Receiving EPAID: ILD982612798

Waste Sequence Number: 2656448
Sequence Number: 1326063
Shipment Date: 2012-06-28 00:00:00
Mainfest Document ID: 006449291JJK
Reported Quanity: 234
Unit of Measure: GAL
Kilograms Quanity: 884.166207
Receiving EPAID: ILD982612798

Waste Sequence Number: 2656448
Sequence Number: 1326507
Shipment Date: 2012-10-11 00:00:00
Mainfest Document ID: 006449319JJK
Reported Quanity: 156
Unit of Measure: GAL
Kilograms Quanity: 589.444138
Receiving EPAID: ILD982612798

Waste Sequence Number: 2656448
Sequence Number: 1324461
Shipment Date: 2012-03-15 00:00:00
Mainfest Document ID: 006449275JJK
Reported Quanity: 130
Unit of Measure: GAL
Kilograms Quanity: 491.203448
Receiving EPAID: ILD982612798

Waste Stream Off Site Mgmt:
Waste CORB Sequence Number: 134401
Waste Sequence Number: 2656447
Sequence Number: 688608
Received EPAID: ILD982612798
Managed Quanity: 1976
Kilogram Quanity: 7466.29241
Recycled Percentage: 0
Waste Management System Code: H129

Waste Sequence Number: 2656449
Sequence Number: 682974
Received EPAID: KSD980633259
Managed Quanity: 550
Kilogram Quanity: 2078.16843

PM TESTING LAB INC PACIFIC HWY (Continued) **1001234205**

Recycled Percentage:	0
Waste Management System Code:	H061
Waste Sequence Number:	2656456
Sequence Number:	656759
Received EPAID:	KSD980633259
Managed Quanity:	635
Kilogram Quanity:	2399.33992
Recycled Percentage:	0
Waste Management System Code:	H061
Waste Sequence Number:	2656465
Sequence Number:	688609
Received EPAID:	IDD073114654
Managed Quanity:	110
Kilogram Quanity:	415.633687
Recycled Percentage:	0
Waste Management System Code:	H132
Waste Sequence Number:	2656467
Sequence Number:	654568
Received EPAID:	IDD073114654
Managed Quanity:	165
Kilogram Quanity:	623.450530
Recycled Percentage:	0
Waste Management System Code:	H132
Waste Sequence Number:	2656942
Sequence Number:	655060
Received EPAID:	IDD073114654
Managed Quanity:	3117
Kilogram Quanity:	11777.5472
Recycled Percentage:	0
Waste Management System Code:	H132
Waste Sequence Number:	2656974
Sequence Number:	655061
Received EPAID:	IDD073114654
Managed Quanity:	385
Kilogram Quanity:	1454.71790
Recycled Percentage:	0
Waste Management System Code:	H132
Waste Sequence Number:	2657144
Sequence Number:	654432
Received EPAID:	WAD980976906
Managed Quanity:	55
Kilogram Quanity:	207.816843
Recycled Percentage:	97
Waste Management System Code:	H010
Waste Sequence Number:	2656944
Sequence Number:	654694
Received EPAID:	IDD073114654
Managed Quanity:	1210
Kilogram Quanity:	4571.97055
Recycled Percentage:	0

PM TESTING LAB INC PACIFIC HWY (Continued) **1001234205**

Waste Management System Code: H132

Waste Sequence Number: 2656445
Sequence Number: 655062
Received EPAID: IDD073114654
Managed Quanity: 9280
Kilogram Quanity: 4209.40807
Recycled Percentage: 0
Waste Management System Code: H132

Waste Sequence Number: 2656446
Sequence Number: 682957
Received EPAID: KSD980633259
Managed Quanity: 2479.63999
Kilogram Quanity: 1124.76472
Recycled Percentage: 78
Waste Management System Code: H141

Waste Stream Comments:
CORB Waste Sequence Number: 134401
Comments: A-9a canisters where waste water flow through resins & clears out all contaminants, canisters are sent back to seimens where resins are changed out so that canisters may be reused.
Waste Sequence Number: 2656447
Sequence Number: 1

Comments: A-9a canisters where waste water flow through resins & clears out all contaminants, canisters are sent back to seimens where resins are changed out so that canisters may be reused.
Waste Sequence Number: 2656448
Sequence Number: 1

Comments: A.7 VAD7148 MEK WASTE is used to clean oils & grime from parts.
Waste Sequence Number: 2656449
Sequence Number: 1

Waste Stream EPA Code:
CORB Waste Sequence Number: 134401
Waste Sequence Number: 2656943
Sequence Number: 6053873
WCDA Code: D001

Waste Sequence Number: 2656943
Sequence Number: 6053874
WCDA Code: D002

Waste Sequence Number: 2656943
Sequence Number: 6053875
WCDA Code: D009

Waste Sequence Number: 2656944
Sequence Number: 6026155
WCDA Code: D002

Waste Sequence Number: 2656448
Sequence Number: 6053815

PM TESTING LAB INC PACIFIC HWY (Continued) **1001234205**

WCDA Code: D007

Waste Sequence Number: 2656448
Sequence Number: 6053816
WCDA Code: F019

Waste Sequence Number: 2656466
Sequence Number: 6025971
WCDA Code: D002

Waste Sequence Number: 2656466
Sequence Number: 6025972
WCDA Code: D007

Waste Sequence Number: 2656942
Sequence Number: 6026089
WCDA Code: D002

Waste Sequence Number: 2656942
Sequence Number: 6026090
WCDA Code: D004

Waste Sequence Number: 2656942
Sequence Number: 6026091
WCDA Code: D006

Waste Stream Source Code:
CORB Waste Sequence Number: 134401
Waste Sequence Number: 2656445
Sequence Number: 1
WCDD Code: G06

Waste Sequence Number: 2656456
Sequence Number: 1
WCDD Code: G06

Waste Sequence Number: 2656467
Sequence Number: 1
WCDD Code: G06

Waste Sequence Number: 2656446
Sequence Number: 1
WCDD Code: G07

Waste Sequence Number: 2656942
Sequence Number: 1
WCDD Code: G07

Waste Sequence Number: 2656943
Sequence Number: 1
WCDD Code: G07

Waste Sequence Number: 2656974
Sequence Number: 1
WCDD Code: G07

Waste Sequence Number: 2656465

PM TESTING LAB INC PACIFIC HWY (Continued) **1001234205**

Sequence Number:	1
WCDD Code:	G02
Waste Sequence Number:	2656449
Sequence Number:	1
WCDD Code:	G09
Waste Sequence Number:	2656466
Sequence Number:	1
WCDD Code:	G08
Waste Sequence Number:	2656944
Sequence Number:	1
WCDD Code:	G08

Name:	PM TESTING LAB INC PACIFIC HWY
Address:	3921 PACIFIC HWY E
City,State,Zip:	TACOMA, WA 98424
Facility Address 2:	Not reported
Facility ID:	98132319
EPA ID:	WAH000006213
NAICS:	541990
State Waste Code Desc:	Not reported
Federal Waste Code Desc:	Not reported
Form Comm:	Not reported
Data Year:	2011
Permit by Rule:	False
Mailing Address 2:	Not reported
Treatment by Generator:	False
Mixed Radioactive Waste:	False
Importer of Hazardous Waste:	False
Immediate Recycler:	False
Treatment/Storage/Disposal/Recycling Facility:	False
Generator of Dangerous Fuel Waste:	False
Generator Marketing to Burner:	False
Other Marketers (i.e., blender, distributor, etc.):	False
Utility Boiler Burner:	False
Industry Boiler Burner:	False
Industrial Furnace:	False
Smelter Defferal:	False
Universal Waste:	Not reported
Off-Specification:	Not reported
LN Address 2:	Not reported
Tax Reg #:	600305426
Business Type:	Not reported
Mail Name:	PM Testing Lab Inc
Mailing Address:	3921 Pacific Hwy E
Mailing City,State,Zip:	TACOMA, WA 98424
Legal Organization Name:	Not reported
Legal Organization Type:	Private
Legal Contact:	Patrick Murphie
Legal Address:	3921 Pacific Hwy E
Legal Address 2:	Not reported
Legal City,State,Zip:	TACOMA, WA 98424
Legal Phone Number:	(253)922-1321
Legal Effective Date:	09/03/1998

PM TESTING LAB INC PACIFIC HWY (Continued) **1001234205**

Land Organization Name:	Not reported
Land Organization Type:	Private
Land Contact:	Patrick Murphie
Land Address:	3921 Pacific Hwy E
Land City,State,Zip:	TACOMA, WA 98424
Land Phone Number:	(253)922-1321
Operator Organization Name:	Not reported
Operator Organization Type:	Private
Operator:	Gerald Walden
Operator Address:	3921 PACIFIC HWY E
Operator Address 2:	Not reported
Operator City,State,Zip:	TACOMA, WA 98424
Operator Phone Number:	(253)922-1321
Operator Effective Date:	Not reported
Site Contact:	Cory McGraw
Site Contact Address:	3921 PACIFIC HWY E
Contact City,State,Zip:	TACOMA, WA 98424
Site Contact Phone Number:	(253)922-1321
Site Contact Email:	corym@pm-testing.com
Gen Status Code:	LQG
Monthly Generation:	False
Batch Generation:	True
One Time Generation:	False
Transport Own Waste:	False
Tranports Other Waste:	False
Recycler Onsite:	False
Transfer Facility:	False
Other Exemption:	Not reported
UW Battery Gen:	False
Used Oil Transporter:	False
Used Oil Transfer Facility:	False
Used Oil Processor:	False
Used Oil Refiner:	False
Used Oil Fuel Marketer Directs Shipments:	False
Used Oil Fuel Marketer Meets Specs:	False
Site Contact Address 2:	Not reported

Waste Stream Generated:

Waste Managed Off Site:	Y
State Only Waste Code 1:	Not reported
State Only Waste Code 2:	Not reported
Report Managed On Site:	0
KG Managed On Site:	0
Generator Treatment Code:	Not reported
Permit By Rule Code:	Not reported
WCDE Residence Code:	H129
WCDH Origin Code:	5
WCDE On Site Code:	Not reported
WCDB Code:	W310
Description:	ANION EXCHANGE CANISTERS
CORb Sequence Number:	125782
Sequence Number:	2149791
Mixed Radioactive Flag:	False
Designation Code:	D
Reported Quanity:	2496
Quanity Unit:	GAL
Kilograms Quanity:	9431.10621
Density Number:	8.33000000

PM TESTING LAB INC PACIFIC HWY (Continued) **1001234205**

Density Quanity:	PPG
Waste Managed Off Site:	Y
State Only Waste Code 1:	Not reported
State Only Waste Code 2:	Not reported
Report Managed On Site:	0
KG Managed On Site:	0
Generator Treatment Code:	Not reported
Permit By Rule Code:	Not reported
WCDE Residence Code:	Not reported
WCDH Origin Code:	1
WCDE On Site Code:	Not reported
WCDB Code:	W002
Description:	MEK RAGS
CORb Sequence Number:	125782
Sequence Number:	2495603
Mixed Radioactive Flag:	False
Designation Code:	D
Reported Quanity:	385
Quanity Unit:	LB
Kilograms Quanity:	174.636003
Density Number:	0
Density Quanity:	Not reported
Waste Managed Off Site:	Y
State Only Waste Code 1:	Not reported
State Only Waste Code 2:	Not reported
Report Managed On Site:	0
KG Managed On Site:	0
Generator Treatment Code:	Not reported
Permit By Rule Code:	Not reported
WCDE Residence Code:	Not reported
WCDH Origin Code:	1
WCDE On Site Code:	Not reported
WCDB Code:	W310
Description:	Wastewater treatment filters
CORb Sequence Number:	125782
Sequence Number:	2501519
Mixed Radioactive Flag:	False
Designation Code:	D
Reported Quanity:	110
Quanity Unit:	LB
Kilograms Quanity:	49.8960008
Density Number:	0
Density Quanity:	Not reported
Waste Managed Off Site:	Y
State Only Waste Code 1:	WP01
State Only Waste Code 2:	Not reported
Report Managed On Site:	0
KG Managed On Site:	0
Generator Treatment Code:	Not reported
Permit By Rule Code:	Not reported
WCDE Residence Code:	Not reported
WCDH Origin Code:	1
WCDE On Site Code:	Not reported
WCDB Code:	W103

PM TESTING LAB INC PACIFIC HWY (Continued) **1001234205**

Description:	DEOXIDIZER LNC
CORb Sequence Number:	125782
Sequence Number:	2501520
Mixed Radioactive Flag:	False
Designation Code:	E
Reported Quanity:	1265
Quanity Unit:	GAL
Kilograms Quanity:	4303.53007
Density Number:	7.5
Density Quanity:	PPG
Waste Managed Off Site:	Y
State Only Waste Code 1:	WT02
State Only Waste Code 2:	Not reported
Report Managed On Site:	0
KG Managed On Site:	0
Generator Treatment Code:	Not reported
Permit By Rule Code:	Not reported
WCDE Residence Code:	Not reported
WCDH Origin Code:	1
WCDE On Site Code:	Not reported
WCDB Code:	W101
Description:	ARDROX 6333
CORb Sequence Number:	125782
Sequence Number:	2501521
Mixed Radioactive Flag:	False
Designation Code:	D
Reported Quanity:	55
Quanity Unit:	GAL
Kilograms Quanity:	187.110003
Density Number:	7.5
Density Quanity:	PPG
Waste Managed Off Site:	Y
State Only Waste Code 1:	Not reported
State Only Waste Code 2:	Not reported
Report Managed On Site:	0
KG Managed On Site:	0
Generator Treatment Code:	Not reported
Permit By Rule Code:	Not reported
WCDE Residence Code:	Not reported
WCDH Origin Code:	1
WCDE On Site Code:	Not reported
WCDB Code:	W202
Description:	MEK
CORb Sequence Number:	125782
Sequence Number:	2153026
Mixed Radioactive Flag:	False
Designation Code:	D
Reported Quanity:	615
Quanity Unit:	GAL
Kilograms Quanity:	2092.23003
Density Number:	7.5
Density Quanity:	PPG
Waste Managed Off Site:	Y
State Only Waste Code 1:	Not reported

PM TESTING LAB INC PACIFIC HWY (Continued) **1001234205**

State Only Waste Code 2:	Not reported
Report Managed On Site:	0
KG Managed On Site:	0
Generator Treatment Code:	Not reported
Permit By Rule Code:	Not reported
WCDE Residence Code:	Not reported
WCDH Origin Code:	1
WCDE On Site Code:	Not reported
WCDB Code:	W107
Description:	Boric Acid Solution
CORb Sequence Number:	125782
Sequence Number:	2501005
Mixed Radioactive Flag:	False
Designation Code:	D
Reported Quanity:	1475
Quanity Unit:	GAL
Kilograms Quanity:	5017.95008
Density Number:	7.5
Density Quanity:	PPG

Waste Managed Off Site:	Y
State Only Waste Code 1:	WT01
State Only Waste Code 2:	Not reported
Report Managed On Site:	0
KG Managed On Site:	0
Generator Treatment Code:	Not reported
Permit By Rule Code:	Not reported
WCDE Residence Code:	Not reported
WCDH Origin Code:	1
WCDE On Site Code:	Not reported
WCDB Code:	W103
Description:	Sulfuric/Dichromate Solution
CORb Sequence Number:	125782
Sequence Number:	2501466
Mixed Radioactive Flag:	False
Designation Code:	E
Reported Quanity:	45
Quanity Unit:	LB
Kilograms Quanity:	20.4120003
Density Number:	0
Density Quanity:	Not reported

Waste Managed Off Site:	Y
State Only Waste Code 1:	Not reported
State Only Waste Code 2:	Not reported
Report Managed On Site:	0
KG Managed On Site:	0
Generator Treatment Code:	Not reported
Permit By Rule Code:	Not reported
WCDE Residence Code:	Not reported
WCDH Origin Code:	1
WCDE On Site Code:	Not reported
WCDB Code:	W202
Description:	MEK WASTE
CORb Sequence Number:	125782
Sequence Number:	2527970
Mixed Radioactive Flag:	False

PM TESTING LAB INC PACIFIC HWY (Continued) **1001234205**

Designation Code:	D
Reported Quanity:	207
Quanity Unit:	GAL
Kilograms Quanity:	704.214012
Density Number:	7.5
Density Quanity:	PPG
Waste Managed Off Site:	Y
State Only Waste Code 1:	WT02
State Only Waste Code 2:	Not reported
Report Managed On Site:	0
KG Managed On Site:	0
Generator Treatment Code:	Not reported
Permit By Rule Code:	Not reported
WCDE Residence Code:	Not reported
WCDH Origin Code:	1
WCDE On Site Code:	Not reported
WCDB Code:	W310
Description:	Paint Booth Filters
CORb Sequence Number:	125782
Sequence Number:	2153024
Mixed Radioactive Flag:	False
Designation Code:	D
Reported Quanity:	11200
Quanity Unit:	LB
Kilograms Quanity:	5080.32008
Density Number:	0
Density Quanity:	Not reported
Waste Managed Off Site:	Y
State Only Waste Code 1:	WT02
State Only Waste Code 2:	Not reported
Report Managed On Site:	0
KG Managed On Site:	0
Generator Treatment Code:	Not reported
Permit By Rule Code:	Not reported
WCDE Residence Code:	Not reported
WCDH Origin Code:	1
WCDE On Site Code:	Not reported
WCDB Code:	W113
Description:	Waste Water Treatment Sludge
CORb Sequence Number:	125782
Sequence Number:	2153025
Mixed Radioactive Flag:	False
Designation Code:	D
Reported Quanity:	825
Quanity Unit:	GAL
Kilograms Quanity:	2806.65004
Density Number:	7.5
Density Quanity:	PPG

Shipments Send:

CORB Waste Sequence Number:	125782
Waste Sequence Number:	2495599
Sequence Number:	1155597
Shipment Date:	2011-02-18 00:00:00
Mainfest Document ID:	006908325JJK

PM TESTING LAB INC PACIFIC HWY (Continued) **1001234205**

Reported Quanity:	165
Unit of Measure:	GAL
Kilograms Quanity:	561.330009
Receiving EPAID:	IDD073114654
Waste Sequence Number:	2495599
Sequence Number:	1169952
Shipment Date:	2011-09-20 00:00:00
Mainfest Document ID:	004205042FLE
Reported Quanity:	220
Unit of Measure:	GAL
Kilograms Quanity:	748.440012
Receiving EPAID:	IDD073114654
Waste Sequence Number:	2495599
Sequence Number:	1169446
Shipment Date:	2011-05-11 00:00:00
Mainfest Document ID:	002538629JJK
Reported Quanity:	275
Unit of Measure:	GAL
Kilograms Quanity:	935.550016
Receiving EPAID:	IDD073114654
Waste Sequence Number:	2495599
Sequence Number:	1170661
Shipment Date:	2011-11-09 00:00:00
Mainfest Document ID:	004205234FLE
Reported Quanity:	605
Unit of Measure:	GAL
Kilograms Quanity:	2058.21003
Receiving EPAID:	IDD073114654
Waste Sequence Number:	2495601
Sequence Number:	1169797
Shipment Date:	2011-07-20 00:00:00
Mainfest Document ID:	002538868JJK
Reported Quanity:	55
Unit of Measure:	GAL
Kilograms Quanity:	187.110003
Receiving EPAID:	KSD980633259
Waste Sequence Number:	2495601
Sequence Number:	1170662
Shipment Date:	2011-11-09 00:00:00
Mainfest Document ID:	004205233FLE
Reported Quanity:	55
Unit of Measure:	GAL
Kilograms Quanity:	187.110003
Receiving EPAID:	KSD980633259
Waste Sequence Number:	2495601
Sequence Number:	1155601
Shipment Date:	2011-02-18 00:00:00
Mainfest Document ID:	006908324JJK
Reported Quanity:	55
Unit of Measure:	GAL
Kilograms Quanity:	187.110003

PM TESTING LAB INC PACIFIC HWY (Continued) **1001234205**

Receiving EPAID: KSD980633259

Waste Sequence Number: 2495601
Sequence Number: 1169448
Shipment Date: 2011-05-11 00:00:00
Mainfest Document ID: 002538628JJK
Reported Quanity: 55
Unit of Measure: GAL
Kilograms Quanity: 187.110003
Receiving EPAID: KSD980633259

Waste Sequence Number: 2495601
Sequence Number: 1169632
Shipment Date: 2011-06-23 00:00:00
Mainfest Document ID: 002538798JJK
Reported Quanity: 55
Unit of Measure: GAL
Kilograms Quanity: 187.110003
Receiving EPAID: KSD980633259

Waste Sequence Number: 2495601
Sequence Number: 1169800
Shipment Date: 2011-08-24 00:00:00
Mainfest Document ID: 004205001FLE
Reported Quanity: 55
Unit of Measure: GAL
Kilograms Quanity: 187.110003
Receiving EPAID: KSD980633259

Waste Sequence Number: 2495601
Sequence Number: 1170668
Shipment Date: 2011-10-04 00:00:00
Mainfest Document ID: 004205124FLE
Reported Quanity: 55
Unit of Measure: GAL
Kilograms Quanity: 187.110003
Receiving EPAID: KSD980633259

Waste Stream Off Site Mgmt:
Waste CORB Sequence Number: 125782
Waste Sequence Number: 2501520
Sequence Number: 652734
Received EPAID: IDD073114654
Managed Quanity: 1265
Kilogram Quanity: 4303.53007
Recycled Percentage: 0
Waste Management System Code: H132

Waste Sequence Number: 2501521
Sequence Number: 652735
Received EPAID: IDD073114654
Managed Quanity: 55
Kilogram Quanity: 187.110003
Recycled Percentage: 0
Waste Management System Code: H132

Waste Sequence Number: 2149791

PM TESTING LAB INC PACIFIC HWY (Continued) **1001234205**

Sequence Number:	652709
Received EPAID:	MND981098478
Managed Quanity:	2496
Kilogram Quanity:	9431.10621
Recycled Percentage:	0
Waste Management System Code:	H129
Waste Sequence Number:	2495603
Sequence Number:	595796
Received EPAID:	KSD980633259
Managed Quanity:	385
Kilogram Quanity:	174.636003
Recycled Percentage:	0
Waste Management System Code:	H141
Waste Sequence Number:	2501519
Sequence Number:	595367
Received EPAID:	IDD073114654
Managed Quanity:	110
Kilogram Quanity:	49.8960008
Recycled Percentage:	0
Waste Management System Code:	H132
Waste Sequence Number:	2153026
Sequence Number:	616244
Received EPAID:	KSD980633259
Managed Quanity:	615
Kilogram Quanity:	2092.23003
Recycled Percentage:	95
Waste Management System Code:	H020
Waste Sequence Number:	2501005
Sequence Number:	595370
Received EPAID:	IDD073114654
Managed Quanity:	1475
Kilogram Quanity:	5017.95008
Recycled Percentage:	0
Waste Management System Code:	H132
Waste Sequence Number:	2527970
Sequence Number:	652744
Received EPAID:	WAD981769110
Managed Quanity:	207
Kilogram Quanity:	704.214012
Recycled Percentage:	85
Waste Management System Code:	H020
Waste Sequence Number:	2501466
Sequence Number:	595041
Received EPAID:	IDD073114654
Managed Quanity:	45
Kilogram Quanity:	20.4120003
Recycled Percentage:	0
Waste Management System Code:	H132
Waste Sequence Number:	2153025
Sequence Number:	595789

PM TESTING LAB INC PACIFIC HWY (Continued) **1001234205**

Received EPAID: IDD073114654
Managed Quanity: 220
Kilogram Quanity: 748.440012
Recycled Percentage: 0
Waste Management System Code: H132

Waste Sequence Number: 2153025
Sequence Number: 595790
Received EPAID: MND981098478
Managed Quanity: 605
Kilogram Quanity: 2058.21003
Recycled Percentage: 0
Waste Management System Code: H132

Waste Stream Comments:
CORB Waste Sequence Number: 125782
Comments: B-4/B-5 ION EXCHANGE RESIN USED TO REMOVE CONTAMINATES FROM CHEMICAL CONVERSION COATING RINSE WATERS.
Waste Sequence Number: 2149791
Sequence Number: 1

Comments: B-4/B-5 ION EXCHANGE RESIN USED TO REMOVE CONTAMINATES FROM CHEMICAL CONVERSION COATING RINSE WATERS.
Waste Sequence Number: 2149792
Sequence Number: 1

Comments: A-7 used to clean parts.
Waste Sequence Number: 2153026
Sequence Number: 1

Comments: A-7 Was a one time process for a customer.
Waste Sequence Number: 2501466
Sequence Number: 1

Comments: A-7 used to clean parts.
Waste Sequence Number: 2527970
Sequence Number: 1

Waste Stream EPA Code:
CORB Waste Sequence Number: 125782
Waste Sequence Number: 2149792
Sequence Number: 5861486
WCDA Code: D007

Waste Sequence Number: 2149792
Sequence Number: 5861487
WCDA Code: F019

Waste Sequence Number: 2501601
Sequence Number: 5861694
WCDA Code: D011

Waste Sequence Number: 2495599
Sequence Number: 5861594
WCDA Code: D002

PM TESTING LAB INC PACIFIC HWY (Continued) **1001234205**

Waste Sequence Number:	2495601
Sequence Number:	5861597
WCDA Code:	D001
Waste Sequence Number:	2495601
Sequence Number:	5861598
WCDA Code:	D035
Waste Sequence Number:	2495601
Sequence Number:	5861599
WCDA Code:	F003
Waste Sequence Number:	2495601
Sequence Number:	5861600
WCDA Code:	F005
Waste Sequence Number:	2153026
Sequence Number:	5861581
WCDA Code:	D001
Waste Sequence Number:	2153026
Sequence Number:	5861582
WCDA Code:	D007
Waste Sequence Number:	2153026
Sequence Number:	5861583
WCDA Code:	F005

Name:	PM TESTING LAB INC PACIFIC HWY
Address:	3921 PACIFIC HWY E
City,State,Zip:	TACOMA, WA 98424
Facility Address 2:	Not reported
Facility ID:	98132319
EPA ID:	WAH000006213
NAICS:	541990
State Waste Code Desc:	WT01, WT02
Federal Waste Code Desc:	D001, D002,D010,D007,D004,D011,D035,F002,F019
Form Comm:	Not reported
Data Year:	2010
Permit by Rule:	True
Mailing Address 2:	Not reported
Treatment by Generator:	False
Mixed Radioactive Waste:	False
Importer of Hazardous Waste:	False
Immediate Recycler:	False
Treatment/Storage/Disposal/Recycling Facility:	False
Generator of Dangerous Fuel Waste:	False
Generator Marketing to Burner:	False
Other Marketers (i.e., blender, distributor, etc.):	False
Utility Boiler Burner:	False
Industry Boiler Burner:	False
Industrial Furnace:	False
Smelter Defferal:	False
Universal Waste:	Not reported
Off-Specification:	Not reported
LN Address 2:	Not reported

PM TESTING LAB INC PACIFIC HWY (Continued) **1001234205**

Tax Reg #:	600305426
Business Type:	Not reported
Mail Name:	PM Testing Lab Inc
Mailing Address:	3921 Pacific Hwy E
Mailing City,State,Zip:	TACOMA, WA 98424
Legal Organization Name:	Not reported
Legal Organization Type:	Private
Legal Contact:	Patrick Murphie
Legal Address:	3921 Pacific Hwy E
Legal Address 2:	Not reported
Legal City,State,Zip:	TACOMA, WA 98424
Legal Phone Number:	(253)922-1321
Legal Effective Date:	09/03/1998
Land Organization Name:	Not reported
Land Organization Type:	Private
Land Contact:	Patrick Murphie
Land Address:	3921 Pacific Hwy E
Land City,State,Zip:	TACOMA, WA 98424
Land Phone Number:	(253)922-1321
Operator Organization Name:	Not reported
Operator Organization Type:	Private
Operator:	Gerald Walden
Operator Address:	3921 PACIFIC HWY E
Operator Address 2:	Not reported
Operator City,State,Zip:	TACOMA, WA 98424
Operator Phone Number:	(253)922-1321
Operator Effective Date:	Not reported
Site Contact:	Cory McGraw
Site Contact Address:	3921 PACIFIC HWY E
Contact City,State,Zip:	TACOMA, WA 98424
Site Contact Phone Number:	(253)922-1321
Site Contact Email:	corym@pm-testing.com
Gen Status Code:	LQG
Monthly Generation:	False
Batch Generation:	True
One Time Generation:	False
Transport Own Waste:	False
Tranports Other Waste:	False
Recycler Onsite:	False
Transfer Facility:	False
Other Exemption:	Not reported
UW Battery Gen:	False
Used Oil Transporter:	False
Used Oil Transfer Facility:	False
Used Oil Processor:	False
Used Oil Refiner:	False
Used Oil Fuel Marketer Directs Shipments:	False
Used Oil Fuel Marketer Meets Specs:	False
Site Contact Address 2:	Not reported

Waste Stream Generated:

Waste Managed Off Site:	Y
State Only Waste Code 1:	Not reported
State Only Waste Code 2:	Not reported
Report Managed On Site:	0
KG Managed On Site:	0
Generator Treatment Code:	Not reported
Permit By Rule Code:	Not reported

PM TESTING LAB INC PACIFIC HWY (Continued) **1001234205**

WCDE Residence Code:	Not reported
WCDH Origin Code:	1
WCDE On Site Code:	Not reported
WCDB Code:	W202
Description:	MEK WASTE
CORb Sequence Number:	120051
Sequence Number:	2009483
Mixed Radioactive Flag:	False
Designation Code:	D
Reported Quanity:	49
Quanity Unit:	GAL
Kilograms Quanity:	166.69800286720567
Density Number:	7.5
Density Quanity:	PPG
Waste Managed Off Site:	Y
State Only Waste Code 1:	Not reported
State Only Waste Code 2:	Not reported
Report Managed On Site:	0
KG Managed On Site:	0
Generator Treatment Code:	Not reported
Permit By Rule Code:	Not reported
WCDE Residence Code:	Not reported
WCDH Origin Code:	1
WCDE On Site Code:	Not reported
WCDB Code:	W310
Description:	Paint Filters
CORb Sequence Number:	120051
Sequence Number:	2009485
Mixed Radioactive Flag:	False
Designation Code:	D
Reported Quanity:	1500
Quanity Unit:	LB
Kilograms Quanity:	680.40001170288019
Density Number:	0
Density Quanity:	Not reported
Waste Managed Off Site:	Y
State Only Waste Code 1:	Not reported
State Only Waste Code 2:	Not reported
Report Managed On Site:	0
KG Managed On Site:	0
Generator Treatment Code:	Not reported
Permit By Rule Code:	Not reported
WCDE Residence Code:	Not reported
WCDH Origin Code:	1
WCDE On Site Code:	Not reported
WCDB Code:	W103
Description:	SLUDGE-OAKITE 160
CORb Sequence Number:	120051
Sequence Number:	2058587
Mixed Radioactive Flag:	False
Designation Code:	D
Reported Quanity:	550
Quanity Unit:	GAL
Kilograms Quanity:	1871.1000321829206
Density Number:	7.5

PM TESTING LAB INC PACIFIC HWY (Continued) **1001234205**

Density Quanity:	PPG
Waste Managed Off Site:	Y
State Only Waste Code 1:	Not reported
State Only Waste Code 2:	Not reported
Report Managed On Site:	0
KG Managed On Site:	0
Generator Treatment Code:	Not reported
Permit By Rule Code:	Not reported
WCDE Residence Code:	Not reported
WCDH Origin Code:	1
WCDE On Site Code:	Not reported
WCDB Code:	W113
Description:	WASTE WATER TREATMENT SLUDGE
CORb Sequence Number:	120051
Sequence Number:	2144453
Mixed Radioactive Flag:	False
Designation Code:	D
Reported Quanity:	110
Quanity Unit:	GAL
Kilograms Quanity:	374.22000643658413
Density Number:	7.5
Density Quanity:	PPG
Waste Managed Off Site:	Y
State Only Waste Code 1:	Not reported
State Only Waste Code 2:	Not reported
Report Managed On Site:	0
KG Managed On Site:	0
Generator Treatment Code:	Not reported
Permit By Rule Code:	Not reported
WCDE Residence Code:	Not reported
WCDH Origin Code:	1
WCDE On Site Code:	Not reported
WCDB Code:	W310
Description:	PAINT FILTERS CONTAMINATED WITH CHROMIUM
CORb Sequence Number:	120051
Sequence Number:	2144589
Mixed Radioactive Flag:	False
Designation Code:	D
Reported Quanity:	5155
Quanity Unit:	LB
Kilograms Quanity:	2338.3080402188984
Density Number:	0
Density Quanity:	Not reported
Waste Managed Off Site:	Y
State Only Waste Code 1:	Not reported
State Only Waste Code 2:	Not reported
Report Managed On Site:	0
KG Managed On Site:	0
Generator Treatment Code:	Not reported
Permit By Rule Code:	Not reported
WCDE Residence Code:	Not reported
WCDH Origin Code:	1
WCDE On Site Code:	Not reported
WCDB Code:	W202

PM TESTING LAB INC PACIFIC HWY (Continued) **1001234205**

Description:	MEK WASTE
CORb Sequence Number:	120051
Sequence Number:	2144678
Mixed Radioactive Flag:	False
Designation Code:	D
Reported Quanity:	1083
Quanity Unit:	LB
Kilograms Quanity:	491.24880844947955
Density Number:	0
Density Quanity:	Not reported
Waste Managed Off Site:	Y
State Only Waste Code 1:	WP01
State Only Waste Code 2:	Not reported
Report Managed On Site:	0
KG Managed On Site:	0
Generator Treatment Code:	Not reported
Permit By Rule Code:	Not reported
WCDE Residence Code:	Not reported
WCDH Origin Code:	2
WCDE On Site Code:	Not reported
WCDB Code:	W110
Description:	Potassium Permanganate
CORb Sequence Number:	120051
Sequence Number:	2144680
Mixed Radioactive Flag:	False
Designation Code:	E
Reported Quanity:	5
Quanity Unit:	GAL
Kilograms Quanity:	18.892440324949973
Density Number:	8.3300000000000001
Density Quanity:	PPG
Waste Managed Off Site:	Y
State Only Waste Code 1:	Not reported
State Only Waste Code 2:	Not reported
Report Managed On Site:	0
KG Managed On Site:	0
Generator Treatment Code:	Not reported
Permit By Rule Code:	Not reported
WCDE Residence Code:	Not reported
WCDH Origin Code:	1
WCDE On Site Code:	Not reported
WCDB Code:	W202
Description:	ZEP STRIPPER
CORb Sequence Number:	120051
Sequence Number:	2144814
Mixed Radioactive Flag:	False
Designation Code:	D
Reported Quanity:	55
Quanity Unit:	GAL
Kilograms Quanity:	187.11000321829206
Density Number:	7.5
Density Quanity:	PPG
Waste Managed Off Site:	Y
State Only Waste Code 1:	Not reported

PM TESTING LAB INC PACIFIC HWY (Continued) **1001234205**

State Only Waste Code 2: Not reported
Report Managed On Site: 0
KG Managed On Site: 0
Generator Treatment Code: Not reported
Permit By Rule Code: Not reported
WCDE Residence Code: H129
WCDH Origin Code: 5
WCDE On Site Code: Not reported
WCDB Code: W310
Description: CATION EXCHANGE CANISTERS
CORb Sequence Number: 120051
Sequence Number: 2010582
Mixed Radioactive Flag: False
Designation Code: D
Reported Quanity: 3042
Quanity Unit: GAL
Kilograms Quanity: 11494.160693699565
Density Number: 8.3300000000000001
Density Quanity: PPG

Waste Managed Off Site: Y
State Only Waste Code 1: Not reported
State Only Waste Code 2: Not reported
Report Managed On Site: 0
KG Managed On Site: 0
Generator Treatment Code: Not reported
Permit By Rule Code: Not reported
WCDE Residence Code: H129
WCDH Origin Code: 5
WCDE On Site Code: Not reported
WCDB Code: W310
Description: ANION EXCHANGE CANISTERS
CORb Sequence Number: 120051
Sequence Number: 2010583
Mixed Radioactive Flag: False
Designation Code: D
Reported Quanity: 3042
Quanity Unit: GAL
Kilograms Quanity: 11494.160693699565
Density Number: 8.3300000000000001
Density Quanity: PPG

Waste Managed Off Site: Y
State Only Waste Code 1: WT02
State Only Waste Code 2: Not reported
Report Managed On Site: 0
KG Managed On Site: 0
Generator Treatment Code: Not reported
Permit By Rule Code: Not reported
WCDE Residence Code: Not reported
WCDH Origin Code: 2
WCDE On Site Code: Not reported
WCDB Code: W103
Description: Hydrchloric Acid
CORb Sequence Number: 120051
Sequence Number: 2144682
Mixed Radioactive Flag: False

PM TESTING LAB INC PACIFIC HWY (Continued) **1001234205**

Designation Code: D
Reported Quanity: 55
Quanity Unit: GAL
Kilograms Quanity: 207.81684357444971
Density Number: 8.3300000000000001
Density Quanity: PPG

Shipments Send:
CORB Waste Sequence Number: 120051
Waste Sequence Number: 2144678
Sequence Number: 1042111
Shipment Date: 6/9/2010
Mainfest Document ID: 005569161JJK
Reported Quanity: 459
Unit of Measure: LB
Kilograms Quanity: 208.202403581081
Receiving EPAID: KSD980633259

Waste Sequence Number: 2017156
Sequence Number: 988152
Shipment Date: 1/26/2010
Mainfest Document ID: 002266687FLE
Reported Quanity: 55
Unit of Measure: GAL
Kilograms Quanity: 187.110003218292
Receiving EPAID: WAD981769110

Waste Sequence Number: 2017156
Sequence Number: 1041215
Shipment Date: 3/11/2010
Mainfest Document ID: 002267029FLE
Reported Quanity: 30
Unit of Measure: GAL
Kilograms Quanity: 102.060001755432
Receiving EPAID: WAD981769110

Waste Sequence Number: 2144815
Sequence Number: 1041901
Shipment Date: 5/17/2010
Mainfest Document ID: 002570050FLE
Reported Quanity: 660
Unit of Measure: GAL
Kilograms Quanity: 2245.3200386195
Receiving EPAID: IDD073114654

Waste Sequence Number: 2144679
Sequence Number: 1041719
Shipment Date: 4/19/2010
Mainfest Document ID: 005569004JJK
Reported Quanity: 5
Unit of Measure: GAL
Kilograms Quanity: 18.89244032495
Receiving EPAID: KSD980633259

Waste Sequence Number: 2144681
Sequence Number: 1041721
Shipment Date: 4/19/2010

PM TESTING LAB INC PACIFIC HWY (Continued) **1001234205**

Mainfest Document ID: 005569005JJK
Reported Quanity: 55
Unit of Measure: GAL
Kilograms Quanity: 207.81684357445
Receiving EPAID: IDD073114654

Waste Sequence Number: 2144681
Sequence Number: 1042117
Shipment Date: 6/24/2010
Mainfest Document ID: 005569194JJK
Reported Quanity: 4587
Unit of Measure: GAL
Kilograms Quanity: 17331.9247541091
Receiving EPAID: IDD073114654

Waste Sequence Number: 2009484
Sequence Number: 964053
Shipment Date: 1/6/2010
Mainfest Document ID: 002266525FLE
Reported Quanity: 100
Unit of Measure: LB
Kilograms Quanity: 45.360000780192
Receiving EPAID: ORD089452353

Waste Sequence Number: 2009486
Sequence Number: 1024942
Shipment Date: 2/22/2010
Mainfest Document ID: 002266855FLE
Reported Quanity: 69
Unit of Measure: LB
Kilograms Quanity: 31.2984005383325
Receiving EPAID: WAD981769110

Waste Sequence Number: 2009486
Sequence Number: 964057
Shipment Date: 1/6/2010
Mainfest Document ID: 002266523FLE
Reported Quanity: 105
Unit of Measure: LB
Kilograms Quanity: 47.6280008192016
Receiving EPAID: WAD981769110

Waste Sequence Number: 2144588
Sequence Number: 1042287
Shipment Date: 7/14/2010
Mainfest Document ID: 005569237JJK
Reported Quanity: 385
Unit of Measure: LB
Kilograms Quanity: 174.636003003739
Receiving EPAID: IDD073114654

Waste Stream Off Site Mgmt:
Waste CORB Sequence Number: 120051
Waste Sequence Number: 2058590
Sequence Number: 540809
Received EPAID: IDD073114654
Managed Quanity: 275

PM TESTING LAB INC PACIFIC HWY (Continued) **1001234205**

Kilogram Quanity: 935.55001609146029
Recycled Percentage: 0
Waste Management System Code: H132

Waste Sequence Number: 2144910
Sequence Number: 592580
Received EPAID: WAD980976906
Managed Quanity: 110
Kilogram Quanity: 374.22000643658413
Recycled Percentage: 95
Waste Management System Code: H010

Waste Sequence Number: 2145292
Sequence Number: 592599
Received EPAID: IDD073114654
Managed Quanity: 330
Kilogram Quanity: 1122.6600193097524
Recycled Percentage: 0
Waste Management System Code: H132

Waste Sequence Number: 2144676
Sequence Number: 535472
Received EPAID: KSD980633259
Managed Quanity: 320
Kilogram Quanity: 145.15200249661444
Recycled Percentage: 0
Waste Management System Code: H061

Waste Sequence Number: 2144677
Sequence Number: 534835
Received EPAID: KSD980633259
Managed Quanity: 1103
Kilogram Quanity: 500.32080860551793
Recycled Percentage: 0
Waste Management System Code: H061

Waste Sequence Number: 2017156
Sequence Number: 592459
Received EPAID: WAD981769110
Managed Quanity: 85
Kilogram Quanity: 289.17000497372408
Recycled Percentage: 0
Waste Management System Code: H061

Waste Sequence Number: 2144815
Sequence Number: 540813
Received EPAID: IDD073114654
Managed Quanity: 660
Kilogram Quanity: 2245.3200386195049
Recycled Percentage: 0
Waste Management System Code: H111

Waste Sequence Number: 2144679
Sequence Number: 592474
Received EPAID: KSD980633259
Managed Quanity: 5
Kilogram Quanity: 18.892440324949973

PM TESTING LAB INC PACIFIC HWY (Continued) **1001234205**

Recycled Percentage: 0
Waste Management System Code: H061

Waste Sequence Number: 2144681
Sequence Number: 592521
Received EPAID: IDD073114654
Managed Quanity: 4642
Kilogram Quanity: 17539.741597683558
Recycled Percentage: 0
Waste Management System Code: H132

Waste Sequence Number: 2009484
Sequence Number: 540830
Received EPAID: ORD089452353
Managed Quanity: 100
Kilogram Quanity: 45.360000780192017
Recycled Percentage: 0
Waste Management System Code: H132

Waste Sequence Number: 2009486
Sequence Number: 541959
Received EPAID: WAD981769110
Managed Quanity: 174
Kilogram Quanity: 78.926401357534104
Recycled Percentage: 35
Waste Management System Code: H020

Waste Stream Comments:
CORB Waste Sequence Number: 120051
Comments: A-7 used to clean parts.
Waste Sequence Number: 2009483
Sequence Number: 1

Comments: B-4/B-5 ION EXCHANGE RESIN USED TO REMOVE CONTAMINATES FROM CHEMICAL CONVERSION COATING RINSE WATERS.
Waste Sequence Number: 2010582
Sequence Number: 1

Comments: B-4/B-5 ION EXCHANGE RESIN USED TO REMOVE CONTAMINATES FROM CHEMICAL CONVERSION COATING RINSE WATERS.
Waste Sequence Number: 2010583
Sequence Number: 1

Comments: A7 IS METHYL ETHYL KEYTONE (MEK) USED FOR PART CLEANING
Waste Sequence Number: 2144678
Sequence Number: 1

Comments: A-7 = unused chemical/ product disposal
Waste Sequence Number: 2144679
Sequence Number: 1

Comments: A-9= Product no longer in use
Waste Sequence Number: 2144680
Sequence Number: 1

Comments: A-9= Product no longer in use
Waste Sequence Number: 2144682

PM TESTING LAB INC PACIFIC HWY (Continued) **1001234205**

Sequence Number: 1

Waste Stream EPA Code:
CORB Waste Sequence Number: 120051
Waste Sequence Number: 2009484
Sequence Number: 5447852
WCDA Code: D007

Waste Sequence Number: 2009484
Sequence Number: 5447853
WCDA Code: F019

Waste Sequence Number: 2009486
Sequence Number: 4714908
WCDA Code: D001

Waste Sequence Number: 2009486
Sequence Number: 4714909
WCDA Code: F003

Waste Sequence Number: 2009486
Sequence Number: 4714910
WCDA Code: F005

Waste Sequence Number: 2010582
Sequence Number: 5450629
WCDA Code: D007

Waste Sequence Number: 2010582
Sequence Number: 5450630
WCDA Code: F019

Waste Sequence Number: 2010583
Sequence Number: 5450674
WCDA Code: D007

Waste Sequence Number: 2010583
Sequence Number: 5450675
WCDA Code: F019

Waste Sequence Number: 2017156
Sequence Number: 5448653
WCDA Code: D001

Waste Sequence Number: 2017156
Sequence Number: 5448654
WCDA Code: D035

Waste Stream Source Code:
CORB Waste Sequence Number: 120051
Waste Sequence Number: 2010582
Sequence Number: 1
WCDD Code: G23

Waste Sequence Number: 2010583
Sequence Number: 1

PM TESTING LAB INC PACIFIC HWY (Continued) **1001234205**

WCDD Code: G23

Waste Sequence Number: 2144679
Sequence Number: 1
WCDD Code: G49

Waste Sequence Number: 2144589
Sequence Number: 1
WCDD Code: G06

Waste Sequence Number: 2144676
Sequence Number: 1
WCDD Code: G06

Waste Sequence Number: 2144813
Sequence Number: 1
WCDD Code: G06

Waste Sequence Number: 2144681
Sequence Number: 1
WCDD Code: G05

Waste Sequence Number: 2144814
Sequence Number: 1
WCDD Code: G02

Waste Sequence Number: 2009486
Sequence Number: 1
WCDD Code: G07

Waste Sequence Number: 2144453
Sequence Number: 1
WCDD Code: G07

Waste Sequence Number: 2144677
Sequence Number: 1
WCDD Code: G07

Name: PM TESTING LAB INC PACIFIC HWY
Address: 3921 PACIFIC HWY E
City,State,Zip: TACOMA, WA 98424
Facility Address 2: Not reported
Facility ID: 98132319
EPA ID: WAH000006213
NAICS: 541990
State Waste Code Desc: WT02,WP02
Federal Waste Code Desc: D001,D002,D004,D006,D007,D008,D010,D035,F003,F005,F019
Form Comm: Not reported
Data Year: 2009
Permit by Rule: True
Mailing Address 2: Not reported
Treatment by Generator: False
Mixed Radioactive Waste: False
Importer of Hazardous Waste: False
Immediate Recycler: False
Treatment/Storage/Disposal/Recycling Facility: False

PM TESTING LAB INC PACIFIC HWY (Continued) **1001234205**

Generator of Dangerous Fuel Waste:	False
Generator Marketing to Burner:	False
Other Marketers (i.e., blender, distributor, etc.):	False
Utility Boiler Burner:	False
Industry Boiler Burner:	False
Industrial Furnace:	False
Smelter Defferal:	False
Universal Waste:	Not reported
Off-Specification:	Not reported
LN Address 2:	Not reported
Tax Reg #:	600305426
Business Type:	Not reported
Mail Name:	PM Testing Lab Inc
Mailing Address:	3921 Pacific Hwy E
Mailing City,State,Zip:	TACOMA, WA 98424
Legal Organization Name:	Not reported
Legal Organization Type:	Private
Legal Contact:	Patrick Murphie
Legal Address:	3921 Pacific Hwy E
Legal Address 2:	Not reported
Legal City,State,Zip:	TACOMA, WA 98424
Legal Phone Number:	(253)922-1321
Legal Effective Date:	09/03/1998
Land Organization Name:	Not reported
Land Organization Type:	Private
Land Contact:	Patrick Murphie
Land Address:	3921 Pacific Hwy E
Land City,State,Zip:	TACOMA, WA 98424
Land Phone Number:	(253)922-1321
Operator Organization Name:	Not reported
Operator Organization Type:	Private
Operator:	Gerald Walden
Operator Address:	3921 PACIFIC HWY E
Operator Address 2:	Not reported
Operator City,State,Zip:	TACOMA, WA 98424
Operator Phone Number:	(253)922-1321
Operator Effective Date:	Not reported
Site Contact:	Cory McGraw
Site Contact Address:	3921 PACIFIC HWY E
Contact City,State,Zip:	TACOMA, WA 98424
Site Contact Phone Number:	(253)922-1321
Site Contact Email:	corym@pm-testing.com
Gen Status Code:	LQG
Monthly Generation:	False
Batch Generation:	True
One Time Generation:	False
Transport Own Waste:	False
Tranports Other Waste:	False
Recycler Onsite:	False
Transfer Facility:	False
Other Exemption:	Not reported
UW Battery Gen:	False
Used Oil Transporter:	False
Used Oil Transfer Facility:	False
Used Oil Processor:	False
Used Oil Refiner:	False
Used Oil Fuel Marketer Directs Shipments:	False

PM TESTING LAB INC PACIFIC HWY (Continued) **1001234205**

Used Oil Fuel Marketer Meets Specs:	False
Site Contact Address 2:	Not reported
Waste Stream Generated:	
Waste Managed Off Site:	Y
State Only Waste Code 1:	Not reported
State Only Waste Code 2:	Not reported
Report Managed On Site:	0
KG Managed On Site:	0
Generator Treatment Code:	Not reported
Permit By Rule Code:	Not reported
WCDE Residence Code:	Not reported
WCDH Origin Code:	1
WCDE On Site Code:	Not reported
WCDB Code:	W103
Description:	NITRIC ACID & SODIUM ACID
CORb Sequence Number:	117142
Sequence Number:	2003487
Mixed Radioactive Flag:	False
Designation Code:	D
Reported Quanity:	55
Quanity Unit:	GAL
Kilograms Quanity:	187.11000321829206
Density Number:	7.5
Density Quanity:	PPG
Waste Managed Off Site:	Y
State Only Waste Code 1:	WP02
State Only Waste Code 2:	Not reported
Report Managed On Site:	0
KG Managed On Site:	0
Generator Treatment Code:	Not reported
Permit By Rule Code:	Not reported
WCDE Residence Code:	Not reported
WCDH Origin Code:	1
WCDE On Site Code:	Not reported
WCDB Code:	W310
Description:	Dry sweep contaminated with Vacmul 3D oil
CORb Sequence Number:	117142
Sequence Number:	2006129
Mixed Radioactive Flag:	False
Designation Code:	D
Reported Quanity:	200
Quanity Unit:	LB
Kilograms Quanity:	90.720001560384034
Density Number:	0
Density Quanity:	Not reported
Waste Managed Off Site:	Y
State Only Waste Code 1:	WT02
State Only Waste Code 2:	Not reported
Report Managed On Site:	0
KG Managed On Site:	0
Generator Treatment Code:	Not reported
Permit By Rule Code:	Not reported
WCDE Residence Code:	Not reported
WCDH Origin Code:	1
WCDE On Site Code:	Not reported

PM TESTING LAB INC PACIFIC HWY (Continued) **1001234205**

WCDB Code:	W505
Description:	SPENT FIXER WITHOUT SILVER
CORb Sequence Number:	117142
Sequence Number:	2000027
Mixed Radioactive Flag:	False
Designation Code:	D
Reported Quanity:	110
Quanity Unit:	GAL
Kilograms Quanity:	374.22000643658413
Density Number:	7.5
Density Quanity:	PPG
Waste Managed Off Site:	Y
State Only Waste Code 1:	Not reported
State Only Waste Code 2:	Not reported
Report Managed On Site:	0
KG Managed On Site:	0
Generator Treatment Code:	Not reported
Permit By Rule Code:	Not reported
WCDE Residence Code:	Not reported
WCDH Origin Code:	1
WCDE On Site Code:	Not reported
WCDB Code:	W113
Description:	RINSEWATER WITH CHROMIUM
CORb Sequence Number:	117142
Sequence Number:	2004724
Mixed Radioactive Flag:	False
Designation Code:	D
Reported Quanity:	55
Quanity Unit:	GAL
Kilograms Quanity:	187.11000321829206
Density Number:	7.5
Density Quanity:	PPG
Waste Managed Off Site:	Y
State Only Waste Code 1:	Not reported
State Only Waste Code 2:	Not reported
Report Managed On Site:	0
KG Managed On Site:	0
Generator Treatment Code:	Not reported
Permit By Rule Code:	Not reported
WCDE Residence Code:	Not reported
WCDH Origin Code:	1
WCDE On Site Code:	Not reported
WCDB Code:	W203
Description:	SPENT PAINT RELATED MATERIAL
CORb Sequence Number:	117142
Sequence Number:	2000006
Mixed Radioactive Flag:	False
Designation Code:	D
Reported Quanity:	490
Quanity Unit:	GAL
Kilograms Quanity:	1666.9800286720565
Density Number:	7.5
Density Quanity:	PPG
Waste Managed Off Site:	Y

PM TESTING LAB INC PACIFIC HWY (Continued) **1001234205**

State Only Waste Code 1:	Not reported
State Only Waste Code 2:	Not reported
Report Managed On Site:	0
KG Managed On Site:	0
Generator Treatment Code:	Not reported
Permit By Rule Code:	Not reported
WCDE Residence Code:	Not reported
WCDH Origin Code:	1
WCDE On Site Code:	Not reported
WCDB Code:	W310
Description:	ANION EXCHANGE CANISTERS
CORb Sequence Number:	117142
Sequence Number:	2000010
Mixed Radioactive Flag:	False
Designation Code:	D
Reported Quanity:	2470
Quanity Unit:	GAL
Kilograms Quanity:	8402.9401445305703
Density Number:	7.5
Density Quanity:	PPG

Waste Managed Off Site:	Y
State Only Waste Code 1:	Not reported
State Only Waste Code 2:	Not reported
Report Managed On Site:	0
KG Managed On Site:	0
Generator Treatment Code:	Not reported
Permit By Rule Code:	Not reported
WCDE Residence Code:	Not reported
WCDH Origin Code:	1
WCDE On Site Code:	Not reported
WCDB Code:	W002
Description:	MEK RAGS
CORb Sequence Number:	117142
Sequence Number:	2005724
Mixed Radioactive Flag:	False
Designation Code:	D
Reported Quanity:	301
Quanity Unit:	LB
Kilograms Quanity:	136.53360234837797
Density Number:	0
Density Quanity:	Not reported

Waste Managed Off Site:	Y
State Only Waste Code 1:	Not reported
State Only Waste Code 2:	Not reported
Report Managed On Site:	0
KG Managed On Site:	0
Generator Treatment Code:	Not reported
Permit By Rule Code:	Not reported
WCDE Residence Code:	Not reported
WCDH Origin Code:	1
WCDE On Site Code:	Not reported
WCDB Code:	W103
Description:	SLUDGE-OAKITE 160
CORb Sequence Number:	117142
Sequence Number:	2005749

PM TESTING LAB INC PACIFIC HWY (Continued) **1001234205**

Mixed Radioactive Flag:	False
Designation Code:	D
Reported Quanity:	1100
Quanity Unit:	GAL
Kilograms Quanity:	3742.2000643658412
Density Number:	7.5
Density Quanity:	PPG
Waste Managed Off Site:	Y
State Only Waste Code 1:	Not reported
State Only Waste Code 2:	Not reported
Report Managed On Site:	0
KG Managed On Site:	0
Generator Treatment Code:	Not reported
Permit By Rule Code:	Not reported
WCDE Residence Code:	Not reported
WCDH Origin Code:	1
WCDE On Site Code:	Not reported
WCDB Code:	W202
Description:	MEK WASTE
CORb Sequence Number:	117142
Sequence Number:	2005917
Mixed Radioactive Flag:	False
Designation Code:	D
Reported Quanity:	195
Quanity Unit:	GAL
Kilograms Quanity:	663.39001141030826
Density Number:	7.5
Density Quanity:	PPG
Waste Managed Off Site:	Y
State Only Waste Code 1:	Not reported
State Only Waste Code 2:	Not reported
Report Managed On Site:	0
KG Managed On Site:	0
Generator Treatment Code:	Not reported
Permit By Rule Code:	Not reported
WCDE Residence Code:	Not reported
WCDH Origin Code:	1
WCDE On Site Code:	Not reported
WCDB Code:	W310
Description:	MIXED BED EXCHANGE CANISTERS
CORb Sequence Number:	117142
Sequence Number:	2005752
Mixed Radioactive Flag:	False
Designation Code:	D
Reported Quanity:	52
Quanity Unit:	GAL
Kilograms Quanity:	176.90400304274885
Density Number:	7.5
Density Quanity:	PPG
Waste Managed Off Site:	Y
State Only Waste Code 1:	Not reported
State Only Waste Code 2:	Not reported
Report Managed On Site:	0
KG Managed On Site:	0

PM TESTING LAB INC PACIFIC HWY (Continued) **1001234205**

Generator Treatment Code:	Not reported
Permit By Rule Code:	Not reported
WCDE Residence Code:	Not reported
WCDH Origin Code:	1
WCDE On Site Code:	Not reported
WCDB Code:	W105
Description:	ALODINE 1200S AND ALODINE 1500
CORb Sequence Number:	117142
Sequence Number:	2007091
Mixed Radioactive Flag:	False
Designation Code:	D
Reported Quanity:	55
Quanity Unit:	GAL
Kilograms Quanity:	187.11000321829206
Density Number:	7.5
Density Quanity:	PPG

Shipments Send:

CORB Waste Sequence Number:	117142
Waste Sequence Number:	2000004
Sequence Number:	945874
Shipment Date:	1/19/2009
Mainfest Document ID:	002266373FLE
Reported Quanity:	635
Unit of Measure:	GAL
Kilograms Quanity:	2160.27003715664
Receiving EPAID:	IDD073114654
Waste Sequence Number:	2005751
Sequence Number:	960321
Shipment Date:	9/23/2009
Mainfest Document ID:	002569703FLE
Reported Quanity:	440
Unit of Measure:	GAL
Kilograms Quanity:	1496.88002574634
Receiving EPAID:	IDD073114654
Waste Sequence Number:	2005752
Sequence Number:	959014
Shipment Date:	4/15/2009
Mainfest Document ID:	003554327JJK
Reported Quanity:	52
Unit of Measure:	GAL
Kilograms Quanity:	176.904003042749
Receiving EPAID:	MND981098478
Waste Sequence Number:	2005751
Sequence Number:	959010
Shipment Date:	4/15/2009
Mainfest Document ID:	002570851FLE
Reported Quanity:	275
Unit of Measure:	GAL
Kilograms Quanity:	935.55001609146
Receiving EPAID:	IDD073114654
Waste Sequence Number:	2005751
Sequence Number:	961031

PM TESTING LAB INC PACIFIC HWY (Continued) **1001234205**

Shipment Date:	11/25/2009
Mainfest Document ID:	002569211FLE
Reported Quanity:	550
Unit of Measure:	GAL
Kilograms Quanity:	1871.10003218292
Receiving EPAID:	IDD073114654
Waste Sequence Number:	2007091
Sequence Number:	961032
Shipment Date:	11/25/2009
Mainfest Document ID:	002569211FLE
Reported Quanity:	55
Unit of Measure:	GAL
Kilograms Quanity:	187.110003218292
Receiving EPAID:	IDD073114654
Waste Sequence Number:	2000004
Sequence Number:	960200
Shipment Date:	8/24/2009
Mainfest Document ID:	002571978FLE
Reported Quanity:	126
Unit of Measure:	GAL
Kilograms Quanity:	428.652007372815
Receiving EPAID:	IDD073114654
Waste Sequence Number:	2000006
Sequence Number:	959808
Shipment Date:	8/3/2009
Mainfest Document ID:	002571823FLE
Reported Quanity:	55
Unit of Measure:	GAL
Kilograms Quanity:	187.110003218292
Receiving EPAID:	WAD981769110
Waste Sequence Number:	2000006
Sequence Number:	945885
Shipment Date:	1/7/2009
Mainfest Document ID:	002266241FLE
Reported Quanity:	218
Unit of Measure:	GAL
Kilograms Quanity:	741.63601275614
Receiving EPAID:	WAD981769110
Waste Sequence Number:	2000006
Sequence Number:	960836
Shipment Date:	11/11/2009
Mainfest Document ID:	002569095FLE
Reported Quanity:	57
Unit of Measure:	GAL
Kilograms Quanity:	193.914003335321
Receiving EPAID:	WAD981769110
Waste Sequence Number:	2000006
Sequence Number:	959405
Shipment Date:	5/12/2009
Mainfest Document ID:	001415107JJK
Reported Quanity:	160

PM TESTING LAB INC PACIFIC HWY (Continued) **1001234205**

Unit of Measure: GAL
Kilograms Quanity: 544.320009362304
Receiving EPAID: WAD981769110

Waste Stream Off Site Mgmt:
Waste CORB Sequence Number: 117142
Waste Sequence Number: 2000006
Sequence Number: 494176
Received EPAID: WAD981769110
Managed Quanity: 490
Kilogram Quanity: 1666.9800286720565
Recycled Percentage: 75
Waste Management System Code: H020

Waste Sequence Number: 2000010
Sequence Number: 501550
Received EPAID: MND981098478
Managed Quanity: 2470
Kilogram Quanity: 8402.9401445305703
Recycled Percentage: 99
Waste Management System Code: H010

Waste Sequence Number: 2005749
Sequence Number: 494178
Received EPAID: IDD073114654
Managed Quanity: 1100
Kilogram Quanity: 3742.2000643658412
Recycled Percentage: 0
Waste Management System Code: H132

Waste Sequence Number: 2005917
Sequence Number: 494172
Received EPAID: WAD981769110
Managed Quanity: 195
Kilogram Quanity: 663.39001141030826
Recycled Percentage: 75
Waste Management System Code: H020

Waste Sequence Number: 2005724
Sequence Number: 494169
Received EPAID: WAD981769110
Managed Quanity: 211
Kilogram Quanity: 95.709601646205158
Recycled Percentage: 35
Waste Management System Code: H020

Waste Sequence Number: 2005724
Sequence Number: 494170
Received EPAID: WAD981769110
Managed Quanity: 90
Kilogram Quanity: 40.824000702172818
Recycled Percentage: 0
Waste Management System Code: H141

Waste Sequence Number: 2000025
Sequence Number: 501552
Received EPAID: MND981098478

PM TESTING LAB INC PACIFIC HWY (Continued) **1001234205**

Managed Quanity: 2418
Kilogram Quanity: 8226.0361414878225
Recycled Percentage: 99
Waste Management System Code: H010

Waste Sequence Number: 2005723
Sequence Number: 494188
Received EPAID: WAD981769110
Managed Quanity: 55
Kilogram Quanity: 187.11000321829206
Recycled Percentage: 0
Waste Management System Code: H061

Waste Sequence Number: 2000009
Sequence Number: 494179
Received EPAID: IDD073114654
Managed Quanity: 1300
Kilogram Quanity: 4422.6000760687211
Recycled Percentage: 0
Waste Management System Code: H132

Waste Sequence Number: 2006350
Sequence Number: 494182
Received EPAID: IDD073114654
Managed Quanity: 110
Kilogram Quanity: 374.22000643658413
Recycled Percentage: 0
Waste Management System Code: H132

Waste Sequence Number: 2003485
Sequence Number: 494177
Received EPAID: IDD073114654
Managed Quanity: 3325
Kilogram Quanity: 1508.2200259413846
Recycled Percentage: 0
Waste Management System Code: H132

Waste Stream Comments:
CORB Waste Sequence Number: 117142
Comments: A.7 RINSEWATER W/CHROMIUM-EXCESS THAT WAS NOT ABLE TO BE RECYCLED BACK INTO SYSTEM
Waste Sequence Number: 2004724
Sequence Number: 1

Comments: A.7 is METHYL ETHYL KEYTONE (MEK) used for part cleaning.
Waste Sequence Number: 2005917
Sequence Number: 1

Waste Stream EPA Code:
CORB Waste Sequence Number: 117142
Waste Sequence Number: 2000006
Sequence Number: 4352843
WCDA Code: F003

Waste Sequence Number: 2000009
Sequence Number: 4352867

PM TESTING LAB INC PACIFIC HWY (Continued) **1001234205**

WCDA Code: D004

Waste Sequence Number: 2004724
Sequence Number: 4352762
WCDA Code: D007

Waste Sequence Number: 2003485
Sequence Number: 4325155
WCDA Code: D007

Waste Sequence Number: 2003487
Sequence Number: 4325232
WCDA Code: D004

Waste Sequence Number: 2003487
Sequence Number: 4325233
WCDA Code: D006

Waste Sequence Number: 2000009
Sequence Number: 4352869
WCDA Code: D010

Waste Sequence Number: 2000006
Sequence Number: 4352841
WCDA Code: D001

Waste Sequence Number: 2000006
Sequence Number: 4352842
WCDA Code: D035

Waste Sequence Number: 2003487
Sequence Number: 4325231
WCDA Code: D002

Waste Sequence Number: 2000027
Sequence Number: 4353051
WCDA Code: D011

Waste Stream Source Code:
CORB Waste Sequence Number: 117142
Waste Sequence Number: 2000004
Sequence Number: 1
WCDD Code: G13

Waste Sequence Number: 2000006
Sequence Number: 1
WCDD Code: G06

Waste Sequence Number: 2000009
Sequence Number: 1
WCDD Code: G07

Waste Sequence Number: 2000010
Sequence Number: 1
WCDD Code: G23

Waste Sequence Number: 2000025

PM TESTING LAB INC PACIFIC HWY (Continued) **1001234205**

Sequence Number: 1
WCDD Code: G23

Waste Sequence Number: 2000027
Sequence Number: 1
WCDD Code: G08

Waste Sequence Number: 2003485
Sequence Number: 1
WCDD Code: G06

Waste Sequence Number: 2003487
Sequence Number: 1
WCDD Code: G08

Waste Sequence Number: 2004724
Sequence Number: 1
WCDD Code: G19

Waste Sequence Number: 2005723
Sequence Number: 1
WCDD Code: G13

Waste Sequence Number: 2005724
Sequence Number: 1
WCDD Code: G07

Click this hyperlink while viewing on your computer to access
1 additional WA MANIFEST: record(s) in the EDR Site Report.

H42 **PM TESTING LAB INC PACIFIC HWY** **WA VCP** **S124436836**
ENE **3921 PACIFIC HWY E** **N/A**
1/8-1/4 **TACOMA, WA 98424**
0.191 mi.
1006 ft. **Site 2 of 2 in cluster H**

Relative:
Lower

Actual:
15 ft.

VCP:
Name: PM TESTING LAB INC PACIFIC HWY
Address: 3921 PACIFIC HWY E
City,State,Zip: TACOMA, WA 98424
edr_fstat: WA
edr_fzip: 98424
edr_fcnty: PIERCE
edr_zip: Not reported
Facility ID: 98132319
VCP Status: Not reported
VCP: NFA
Ecology Status: Not reported
NFA Type: Not reported
Date NFA: 1997-11-14
Rank: Not reported
Cleanup Siteid: 2761
Contaminant Name: Metals Priority Pollutants
Soil: Remediated

Name: PM TESTING LAB INC PACIFIC HWY
Address: 3921 PACIFIC HWY E

PM TESTING LAB INC PACIFIC HWY (Continued) **S124436836**

City,State,Zip:	TACOMA, WA 98424
edr_fstat:	WA
edr_fzip:	98424
edr_fcnty:	PIERCE
edr_zip:	Not reported
Facility ID:	98132319
VCP Status:	Not reported
VCP:	NFA
Ecology Status:	Not reported
NFA Type:	Not reported
Date NFA:	1997-11-14
Rank:	Not reported
Cleanup Siteid:	2761
Contaminant Name:	Petroleum Products-Unspecified
Soil:	Remediated

F43 **OCCIDENTAL CHEMICAL PITARCIK** **WA ALLSITES** **1004793276**
WNW **PACIFIC HWY E & PORT OF TACOMA** **RCRA NonGen / NLR** **WA0000758979**
1/8-1/4 **TACOMA, WA 98424** **WA MANIFEST**
0.191 mi.
1008 ft. **Site 7 of 8 in cluster F**

Relative:
Higher

Actual:
18 ft.

ALLSITES:

Name:	OCCIDENTAL CHEMICAL PITARCIK
Facility Id:	41816694

RCRA Listings:

Date Form Received by Agency:	2019-02-26 00:00:00.0
Handler Name:	OCCIDENTAL CHEMICAL PITARCIK
Handler Address:	PACIFIC HWY E & PORT OF TACOMA
Handler City,State,Zip:	TACOMA, WA 98424
EPA ID:	WA0000758979
Contact Name:	CLINTON BABCOCK
Contact Address:	605 ALEXANDER AVENUE
Contact City,State,Zip:	TACOMA, WA 98421
Contact Telephone:	253-274-9760
Contact Fax:	Not reported
Contact Email:	CLINT_BABCOCK@OXY.COM
Contact Title:	DIRECTOR TACOMA OPERATIONS
EPA Region:	10
Land Type:	Private
Federal Waste Generator Description:	Not a generator, verified
Non-Notifier:	Not reported
Biennial Report Cycle:	Not reported
Accessibility:	Not reported
Active Site Indicator:	Not reported
State District Owner:	WA
State District:	SWRO
Mailing Address:	605 ALEXANDER AVE
Mailing City,State,Zip:	TACOMA, WA 98421
Owner Name:	OCCIDENTAL CHEMICAL CORP
Owner Type:	Private
Operator Name:	GLENN SPRINGS HOLDINGS, INC.
Operator Type:	Private
Short-Term Generator Activity:	No
Importer Activity:	No
Mixed Waste Generator:	No

OCCIDENTAL CHEMICAL PITARCIK (Continued) **1004793276**

Transporter Activity:	No
Transfer Facility Activity:	No
Recycler Activity with Storage:	No
Small Quantity On-Site Burner Exemption:	No
Smelting Melting and Refining Furnace Exemption:	No
Underground Injection Control:	No
Off-Site Waste Receipt:	No
Universal Waste Indicator:	No
Universal Waste Destination Facility:	No
Federal Universal Waste:	No
Active Site Fed-Reg Treatment Storage and Disposal Facility:	Not reported
Active Site Converter Treatment storage and Disposal Facility:	Not reported
Active Site State-Reg Treatment Storage and Disposal Facility:	Not reported
Active Site State-Reg Handler:	---
Federal Facility Indicator:	Not reported
Hazardous Secondary Material Indicator:	NN
Sub-Part K Indicator:	Not reported
Commercial TSD Indicator:	No
Treatment Storage and Disposal Type:	Not reported
2018 GPRA Permit Baseline:	Not on the Baseline
2018 GPRA Renewals Baseline:	Not on the Baseline
Permit Renewals Workload Universe:	Not reported
Permit Workload Universe:	Not reported
Permit Progress Universe:	Not reported
Post-Closure Workload Universe:	Not reported
Closure Workload Universe:	Not reported
202 GPRA Corrective Action Baseline:	No
Corrective Action Workload Universe:	No
Subject to Corrective Action Universe:	No
Non-TSDFs Where RCRA CA has Been Imposed Universe:	No
TSDFs Potentially Subject to CA Under 3004 (u)/(v) Universe:	No
TSDFs Only Subject to CA under Discretionary Auth Universe:	No
Corrective Action Priority Ranking:	No NCAPS ranking
Environmental Control Indicator:	No
Institutional Control Indicator:	No
Human Exposure Controls Indicator:	N/A
Groundwater Controls Indicator:	N/A
Operating TSDF Universe:	Not reported
Full Enforcement Universe:	Not reported
Significant Non-Complier Universe:	No
Unaddressed Significant Non-Complier Universe:	No
Addressed Significant Non-Complier Universe:	No
Significant Non-Complier With a Compliance Schedule Universe:	No
Financial Assurance Required:	Not reported
Handler Date of Last Change:	2019-03-25 20:10:44.0
Recognized Trader-Importer:	No
Recognized Trader-Exporter:	No
Importer of Spent Lead Acid Batteries:	No
Exporter of Spent Lead Acid Batteries:	No
Recycler Activity Without Storage:	No
Manifest Broker:	No
Sub-Part P Indicator:	Not reported

Biennial: List of Years

Year:	2011

OCCIDENTAL CHEMICAL PITARCIK (Continued) **1004793276**

Click Here for Biennial Reporting System Data:
Year: 2009

Click Here for Biennial Reporting System Data:
Year: 2007

Click Here for Biennial Reporting System Data:
Year: 2005

Click Here for Biennial Reporting System Data:
Year: 2003

Click Here for Biennial Reporting System Data:

Handler - Owner Operator:

Owner/Operator Indicator:	Operator
Owner/Operator Name:	GLENN SPRINGS HOLDINGS, INC.
Legal Status:	Private
Date Became Current:	1996-08-30 00:00:00.
Date Ended Current:	Not reported
Owner/Operator Address:	605 ALEXANDER AVE
Owner/Operator City,State,Zip:	TACOMA, WA 98421
Owner/Operator Telephone:	253-274-9760
Owner/Operator Telephone Ext:	Not reported
Owner/Operator Fax:	Not reported
Owner/Operator Email:	Not reported

Owner/Operator Indicator:	Owner
Owner/Operator Name:	OCCIDENTAL CHEMICAL CORP
Legal Status:	Private
Date Became Current:	1994-09-09 00:00:00.
Date Ended Current:	Not reported
Owner/Operator Address:	605 ALEXANDER AVE
Owner/Operator City,State,Zip:	TACOMA, WA 98421
Owner/Operator Telephone:	253-274-9760
Owner/Operator Telephone Ext:	Not reported
Owner/Operator Fax:	Not reported
Owner/Operator Email:	Not reported

Owner/Operator Indicator:	Owner
Owner/Operator Name:	OCCIDENTAL CHEMICAL CORP
Legal Status:	Private
Date Became Current:	Not reported
Date Ended Current:	Not reported
Owner/Operator Address:	5005 LBJ FREEWAY
Owner/Operator City,State,Zip:	DALLAS, TX 75244
Owner/Operator Telephone:	972-404-3800
Owner/Operator Telephone Ext:	Not reported
Owner/Operator Fax:	Not reported
Owner/Operator Email:	Not reported

Owner/Operator Indicator:	Owner
Owner/Operator Name:	OCCIDENTAL CHEMICAL CORP
Legal Status:	Private
Date Became Current:	1994-09-09 00:00:00.
Date Ended Current:	Not reported

OCCIDENTAL CHEMICAL PITARCIK (Continued) **1004793276**

Owner/Operator Address:	709 ALEXANDER AVE
Owner/Operator City,State,Zip:	TACOMA, WA 98421
Owner/Operator Telephone:	253-274-9760
Owner/Operator Telephone Ext:	Not reported
Owner/Operator Fax:	Not reported
Owner/Operator Email:	Not reported
Owner/Operator Indicator:	Operator
Owner/Operator Name:	OCC TACOMA INC
Legal Status:	Private
Date Became Current:	Not reported
Date Ended Current:	Not reported
Owner/Operator Address:	PO BOX 2157
Owner/Operator City,State,Zip:	TACOMA, WA 98401
Owner/Operator Telephone:	253-383-2661
Owner/Operator Telephone Ext:	Not reported
Owner/Operator Fax:	Not reported
Owner/Operator Email:	Not reported
Owner/Operator Indicator:	Owner
Owner/Operator Name:	OCCIDENTAL CHEMICAL CORP
Legal Status:	Private
Date Became Current:	1994-09-09 00:00:00.
Date Ended Current:	Not reported
Owner/Operator Address:	709 ALEXANDER AVE
Owner/Operator City,State,Zip:	TACOMA, WA 98421
Owner/Operator Telephone:	253-274-9760
Owner/Operator Telephone Ext:	Not reported
Owner/Operator Fax:	Not reported
Owner/Operator Email:	Not reported
Owner/Operator Indicator:	Owner
Owner/Operator Name:	OCCIDENTAL CHEMICAL CORP
Legal Status:	Private
Date Became Current:	Not reported
Date Ended Current:	Not reported
Owner/Operator Address:	5005 LBJ FREEWAY
Owner/Operator City,State,Zip:	DALLAS, TX 75244
Owner/Operator Telephone:	972-404-3800
Owner/Operator Telephone Ext:	Not reported
Owner/Operator Fax:	Not reported
Owner/Operator Email:	Not reported
Owner/Operator Indicator:	Owner
Owner/Operator Name:	OCCIDENTAL CHEMICAL CORP
Legal Status:	Private
Date Became Current:	Not reported
Date Ended Current:	Not reported
Owner/Operator Address:	605 ALEXANDER AVE
Owner/Operator City,State,Zip:	TACOMA, WA 98421
Owner/Operator Telephone:	253-274-9760
Owner/Operator Telephone Ext:	Not reported
Owner/Operator Fax:	Not reported
Owner/Operator Email:	Not reported
Owner/Operator Indicator:	Owner
Owner/Operator Name:	OCCIDENTAL CHEMICAL CORP

OCCIDENTAL CHEMICAL PITARCIK (Continued) **1004793276**

Legal Status:	Private
Date Became Current:	1994-09-09 00:00:00.
Date Ended Current:	Not reported
Owner/Operator Address:	605 ALEXANDER AVE
Owner/Operator City,State,Zip:	TACOMA, WA 98421
Owner/Operator Telephone:	253-274-9760
Owner/Operator Telephone Ext:	Not reported
Owner/Operator Fax:	Not reported
Owner/Operator Email:	Not reported
Owner/Operator Indicator:	Owner
Owner/Operator Name:	OCCIDENTAL CHEMICAL CORP
Legal Status:	Private
Date Became Current:	Not reported
Date Ended Current:	Not reported
Owner/Operator Address:	605 ALEXANDER AVE
Owner/Operator City,State,Zip:	TACOMA, WA 98421
Owner/Operator Telephone:	253-274-9760
Owner/Operator Telephone Ext:	Not reported
Owner/Operator Fax:	Not reported
Owner/Operator Email:	Not reported
Owner/Operator Indicator:	Operator
Owner/Operator Name:	OCCIDENTAL CHEMICAL PITARCIK
Legal Status:	Private
Date Became Current:	Not reported
Date Ended Current:	Not reported
Owner/Operator Address:	PACIFIC HWY E & PORT OF TACOMA
Owner/Operator City,State,Zip:	TACOMA, WA 98424
Owner/Operator Telephone:	000-000-0000
Owner/Operator Telephone Ext:	Not reported
Owner/Operator Fax:	Not reported
Owner/Operator Email:	Not reported
Owner/Operator Indicator:	Operator
Owner/Operator Name:	OCC TACOMA INC
Legal Status:	Private
Date Became Current:	Not reported
Date Ended Current:	Not reported
Owner/Operator Address:	PO BOX 2157
Owner/Operator City,State,Zip:	TACOMA, WA 98401
Owner/Operator Telephone:	253-383-2661
Owner/Operator Telephone Ext:	Not reported
Owner/Operator Fax:	Not reported
Owner/Operator Email:	Not reported
Owner/Operator Indicator:	Owner
Owner/Operator Name:	OCCIDENTAL CHEMICAL CORP
Legal Status:	Private
Date Became Current:	1994-09-09 00:00:00.
Date Ended Current:	Not reported
Owner/Operator Address:	709 ALEXANDER AVE
Owner/Operator City,State,Zip:	TACOMA, WA 98421
Owner/Operator Telephone:	253-274-9760
Owner/Operator Telephone Ext:	Not reported
Owner/Operator Fax:	Not reported
Owner/Operator Email:	Not reported

OCCIDENTAL CHEMICAL PITARCIK (Continued) **1004793276**

Owner/Operator Indicator:	Owner
Owner/Operator Name:	OCCIDENTAL CHEMICAL CORP
Legal Status:	Private
Date Became Current:	Not reported
Date Ended Current:	Not reported
Owner/Operator Address:	5005 LBJ FREEWAY
Owner/Operator City,State,Zip:	DALLAS, TX 75244
Owner/Operator Telephone:	972-404-3800
Owner/Operator Telephone Ext:	Not reported
Owner/Operator Fax:	Not reported
Owner/Operator Email:	Not reported

Owner/Operator Indicator:	Owner
Owner/Operator Name:	OCCIDENTAL CHEMICAL CORP
Legal Status:	Private
Date Became Current:	1994-09-09 00:00:00.
Date Ended Current:	Not reported
Owner/Operator Address:	605 ALEXANDER AVE
Owner/Operator City,State,Zip:	TACOMA, WA 98421
Owner/Operator Telephone:	253-274-9760
Owner/Operator Telephone Ext:	Not reported
Owner/Operator Fax:	Not reported
Owner/Operator Email:	Not reported

Owner/Operator Indicator:	Operator
Owner/Operator Name:	GLENN SPRINGS HOLDINGS, INC.
Legal Status:	Private
Date Became Current:	1996-08-30 00:00:00.
Date Ended Current:	Not reported
Owner/Operator Address:	605 ALEXANDER AVENUE
Owner/Operator City,State,Zip:	TACOMA, WA 98421
Owner/Operator Telephone:	253-274-9760
Owner/Operator Telephone Ext:	Not reported
Owner/Operator Fax:	Not reported
Owner/Operator Email:	Not reported

Owner/Operator Indicator:	Operator
Owner/Operator Name:	GLENN SPRINGS HOLDINGS, INC.
Legal Status:	Private
Date Became Current:	Not reported
Date Ended Current:	Not reported
Owner/Operator Address:	605 ALEXANDER AVENUE
Owner/Operator City,State,Zip:	TACOMA, WA 98421
Owner/Operator Telephone:	253-274-9760
Owner/Operator Telephone Ext:	Not reported
Owner/Operator Fax:	Not reported
Owner/Operator Email:	Not reported

Owner/Operator Indicator:	Operator
Owner/Operator Name:	GLENN SPRINGS HOLDINGS, INC.
Legal Status:	Private
Date Became Current:	Not reported
Date Ended Current:	Not reported
Owner/Operator Address:	605 ALEXANDER AVENUE
Owner/Operator City,State,Zip:	TACOMA, WA 98421
Owner/Operator Telephone:	253-274-9760
Owner/Operator Telephone Ext:	Not reported

OCCIDENTAL CHEMICAL PITARCIK (Continued) **1004793276**

Owner/Operator Fax:	Not reported
Owner/Operator Email:	Not reported
Owner/Operator Indicator:	Operator
Owner/Operator Name:	GLENN SPRINGS HOLDINGS, INC.
Legal Status:	Private
Date Became Current:	1996-08-30 00:00:00.
Date Ended Current:	Not reported
Owner/Operator Address:	605 ALEXANDER AVENUE
Owner/Operator City,State,Zip:	TACOMA, WA 98421
Owner/Operator Telephone:	253-274-9760
Owner/Operator Telephone Ext:	Not reported
Owner/Operator Fax:	Not reported
Owner/Operator Email:	Not reported
Owner/Operator Indicator:	Operator
Owner/Operator Name:	OCCIDENTAL CHEMICAL CORP
Legal Status:	Private
Date Became Current:	Not reported
Date Ended Current:	Not reported
Owner/Operator Address:	709 ALEXANDER AVE
Owner/Operator City,State,Zip:	TACOMA, WA 98421
Owner/Operator Telephone:	253-274-9760
Owner/Operator Telephone Ext:	Not reported
Owner/Operator Fax:	Not reported
Owner/Operator Email:	Not reported
Owner/Operator Indicator:	Owner
Owner/Operator Name:	OCCIDENTAL CHEMICAL PITARCIK
Legal Status:	Private
Date Became Current:	Not reported
Date Ended Current:	Not reported
Owner/Operator Address:	PACIFIC HWY E & PORT OF TACOMA
Owner/Operator City,State,Zip:	TACOMA, WA 98424
Owner/Operator Telephone:	000-000-0000
Owner/Operator Telephone Ext:	Not reported
Owner/Operator Fax:	Not reported
Owner/Operator Email:	Not reported
Owner/Operator Indicator:	Owner
Owner/Operator Name:	OCCIDENTAL CHEMICAL PITARCIK
Legal Status:	Private
Date Became Current:	Not reported
Date Ended Current:	Not reported
Owner/Operator Address:	PACIFIC HWY E & PORT OF TACOMA
Owner/Operator City,State,Zip:	TACOMA, WA 98424
Owner/Operator Telephone:	000-000-0000
Owner/Operator Telephone Ext:	Not reported
Owner/Operator Fax:	Not reported
Owner/Operator Email:	Not reported
Owner/Operator Indicator:	Owner
Owner/Operator Name:	OCCIDENTAL CHEMICAL CORP
Legal Status:	Private
Date Became Current:	Not reported
Date Ended Current:	Not reported
Owner/Operator Address:	5005 LBJ FREEWAY

OCCIDENTAL CHEMICAL PITARCIK (Continued) **1004793276**

Owner/Operator City,State,Zip:	DALLAS, TX 75244
Owner/Operator Telephone:	972-404-3800
Owner/Operator Telephone Ext:	Not reported
Owner/Operator Fax:	Not reported
Owner/Operator Email:	Not reported
Owner/Operator Indicator:	Operator
Owner/Operator Name:	OCC TACOMA INC
Legal Status:	Private
Date Became Current:	1996-08-30 00:00:00.
Date Ended Current:	Not reported
Owner/Operator Address:	PO BOX 2157
Owner/Operator City,State,Zip:	TACOMA, WA 98401-2157
Owner/Operator Telephone:	Not reported
Owner/Operator Telephone Ext:	Not reported
Owner/Operator Fax:	Not reported
Owner/Operator Email:	Not reported
Owner/Operator Indicator:	Owner
Owner/Operator Name:	OCCIDENTAL CHEMICAL CORP
Legal Status:	Private
Date Became Current:	Not reported
Date Ended Current:	Not reported
Owner/Operator Address:	5005 LBJ FREEWAY
Owner/Operator City,State,Zip:	DALLAS, TX 75244
Owner/Operator Telephone:	972-404-3800
Owner/Operator Telephone Ext:	Not reported
Owner/Operator Fax:	Not reported
Owner/Operator Email:	Not reported
Owner/Operator Indicator:	Operator
Owner/Operator Name:	GLENN SPRINGS HOLDINGS, INC.
Legal Status:	Private
Date Became Current:	Not reported
Date Ended Current:	Not reported
Owner/Operator Address:	709 ALEXANDER AVE
Owner/Operator City,State,Zip:	TACOMA, WA 98421
Owner/Operator Telephone:	253-274-9760
Owner/Operator Telephone Ext:	Not reported
Owner/Operator Fax:	Not reported
Owner/Operator Email:	Not reported
Owner/Operator Indicator:	Operator
Owner/Operator Name:	GLENN SPRINGS HOLDINGS, INC.
Legal Status:	Private
Date Became Current:	Not reported
Date Ended Current:	Not reported
Owner/Operator Address:	605 ALEXANDER AVENUE
Owner/Operator City,State,Zip:	TACOMA, WA 98421
Owner/Operator Telephone:	253-274-9760
Owner/Operator Telephone Ext:	Not reported
Owner/Operator Fax:	Not reported
Owner/Operator Email:	Not reported
Owner/Operator Indicator:	Operator
Owner/Operator Name:	GLENN SPRINGS HOLDINGS, INC.
Legal Status:	Private

OCCIDENTAL CHEMICAL PITARCIK (Continued) **1004793276**

Date Became Current: Not reported
Date Ended Current: Not reported
Owner/Operator Address: 605 ALEXANDER AVENUE
Owner/Operator City,State,Zip: TACOMA, WA 98421
Owner/Operator Telephone: 253-274-9760
Owner/Operator Telephone Ext: Not reported
Owner/Operator Fax: Not reported
Owner/Operator Email: Not reported

Owner/Operator Indicator: Operator
Owner/Operator Name: GLENN SPRINGS HOLDINGS, INC.
Legal Status: Private
Date Became Current: Not reported
Date Ended Current: Not reported
Owner/Operator Address: 605 ALEXANDER AVENUE
Owner/Operator City,State,Zip: TACOMA, WA 98421
Owner/Operator Telephone: 253-274-9760
Owner/Operator Telephone Ext: Not reported
Owner/Operator Fax: Not reported
Owner/Operator Email: Not reported

Owner/Operator Indicator: Owner
Owner/Operator Name: OCCIDENTAL CHEMICAL CORP
Legal Status: Private
Date Became Current: 1994-09-09 00:00:00.
Date Ended Current: Not reported
Owner/Operator Address: 709 ALEXANDER AVE
Owner/Operator City,State,Zip: TACOMA, WA 98421
Owner/Operator Telephone: 253-274-9760
Owner/Operator Telephone Ext: Not reported
Owner/Operator Fax: Not reported
Owner/Operator Email: Not reported

Owner/Operator Indicator: Operator
Owner/Operator Name: OCCIDENTAL CHEMICAL PITARCIK
Legal Status: Private
Date Became Current: Not reported
Date Ended Current: Not reported
Owner/Operator Address: PACIFIC HWY E & PORT OF TACOMA
Owner/Operator City,State,Zip: TACOMA, WA 98424
Owner/Operator Telephone: 000-000-0000
Owner/Operator Telephone Ext: Not reported
Owner/Operator Fax: Not reported
Owner/Operator Email: Not reported

Owner/Operator Indicator: Owner
Owner/Operator Name: OCCIDENTAL CHEMICAL CORP
Legal Status: Private
Date Became Current: 1994-09-09 00:00:00.
Date Ended Current: Not reported
Owner/Operator Address: 709 ALEXANDER AVE
Owner/Operator City,State,Zip: TACOMA, WA 98421
Owner/Operator Telephone: 253-274-9760
Owner/Operator Telephone Ext: Not reported
Owner/Operator Fax: Not reported
Owner/Operator Email: Not reported

OCCIDENTAL CHEMICAL PITARCIK (Continued) **1004793276**

Owner/Operator Indicator:	Owner
Owner/Operator Name:	OCCIDENTAL CHEMICAL CORP
Legal Status:	Private
Date Became Current:	1994-09-09 00:00:00.
Date Ended Current:	Not reported
Owner/Operator Address:	709 ALEXANDER AVE
Owner/Operator City,State,Zip:	TACOMA, WA 98421
Owner/Operator Telephone:	253-274-9760
Owner/Operator Telephone Ext:	Not reported
Owner/Operator Fax:	Not reported
Owner/Operator Email:	Not reported

Owner/Operator Indicator:	Owner
Owner/Operator Name:	OCCIDENTAL CHEMICAL CORP
Legal Status:	Private
Date Became Current:	Not reported
Date Ended Current:	Not reported
Owner/Operator Address:	5005 LBJ FREEWAY
Owner/Operator City,State,Zip:	DALLAS, TX 75244
Owner/Operator Telephone:	972-404-3800
Owner/Operator Telephone Ext:	Not reported
Owner/Operator Fax:	Not reported
Owner/Operator Email:	Not reported

Owner/Operator Indicator:	Owner
Owner/Operator Name:	OCCIDENTAL CHEMICAL CORP
Legal Status:	Private
Date Became Current:	1994-09-09 00:00:00.
Date Ended Current:	Not reported
Owner/Operator Address:	709 ALEXANDER AVE
Owner/Operator City,State,Zip:	TACOMA, WA 98421
Owner/Operator Telephone:	253-274-9760
Owner/Operator Telephone Ext:	Not reported
Owner/Operator Fax:	Not reported
Owner/Operator Email:	Not reported

Owner/Operator Indicator:	Operator
Owner/Operator Name:	OCC TACOMA INC
Legal Status:	Private
Date Became Current:	Not reported
Date Ended Current:	Not reported
Owner/Operator Address:	PO BOX 2157
Owner/Operator City,State,Zip:	TACOMA, WA 98401
Owner/Operator Telephone:	253-383-2661
Owner/Operator Telephone Ext:	Not reported
Owner/Operator Fax:	Not reported
Owner/Operator Email:	Not reported

Owner/Operator Indicator:	Owner
Owner/Operator Name:	OCCIDENTAL CHEMICAL CORP
Legal Status:	Private
Date Became Current:	2017-12-31 00:00:00.
Date Ended Current:	Not reported
Owner/Operator Address:	605 ALEXANDER AVE
Owner/Operator City,State,Zip:	TACOMA, WA 98421
Owner/Operator Telephone:	253-274-9760
Owner/Operator Telephone Ext:	Not reported

OCCIDENTAL CHEMICAL PITARCIK (Continued) **1004793276**

Owner/Operator Fax:	Not reported
Owner/Operator Email:	Not reported
Owner/Operator Indicator:	Owner
Owner/Operator Name:	OCCIDENTAL CHEMICAL CORP
Legal Status:	Private
Date Became Current:	1994-09-09 00:00:00.
Date Ended Current:	Not reported
Owner/Operator Address:	605 ALEXANDER AVE
Owner/Operator City,State,Zip:	TACOMA, WA 98421
Owner/Operator Telephone:	Not reported
Owner/Operator Telephone Ext:	Not reported
Owner/Operator Fax:	Not reported
Owner/Operator Email:	Not reported
Owner/Operator Indicator:	Operator
Owner/Operator Name:	GLENN SPRINGS HOLDINGS, INC.
Legal Status:	Private
Date Became Current:	Not reported
Date Ended Current:	Not reported
Owner/Operator Address:	709 ALEXANDER AVE
Owner/Operator City,State,Zip:	TACOMA, WA 98421
Owner/Operator Telephone:	253-274-9760
Owner/Operator Telephone Ext:	Not reported
Owner/Operator Fax:	Not reported
Owner/Operator Email:	Not reported
Owner/Operator Indicator:	Owner
Owner/Operator Name:	OCCIDENTAL CHEMICAL CORP
Legal Status:	Private
Date Became Current:	1994-09-09 00:00:00.
Date Ended Current:	Not reported
Owner/Operator Address:	605 ALEXANDER AVE
Owner/Operator City,State,Zip:	TACOMA, WA 98421
Owner/Operator Telephone:	253-274-9760
Owner/Operator Telephone Ext:	Not reported
Owner/Operator Fax:	Not reported
Owner/Operator Email:	Not reported
Owner/Operator Indicator:	Owner
Owner/Operator Name:	OCCIDENTAL CHEMICAL CORP
Legal Status:	Private
Date Became Current:	1994-09-09 00:00:00.
Date Ended Current:	Not reported
Owner/Operator Address:	605 ALEXANDER AVE
Owner/Operator City,State,Zip:	TACOMA, WA 98421
Owner/Operator Telephone:	253-274-9760
Owner/Operator Telephone Ext:	Not reported
Owner/Operator Fax:	Not reported
Owner/Operator Email:	Not reported
Owner/Operator Indicator:	Operator
Owner/Operator Name:	GLENN SPRINGS HOLDINGS, INC.
Legal Status:	Private
Date Became Current:	Not reported
Date Ended Current:	Not reported
Owner/Operator Address:	605 ALEXANDER AVENUE

OCCIDENTAL CHEMICAL PITARCIK (Continued) **1004793276**

Owner/Operator City,State,Zip:	TACOMA, WA 98421
Owner/Operator Telephone:	253-274-9760
Owner/Operator Telephone Ext:	Not reported
Owner/Operator Fax:	Not reported
Owner/Operator Email:	Not reported
Owner/Operator Indicator:	Owner
Owner/Operator Name:	OCCIDENTAL CHEM O
Legal Status:	Private
Date Became Current:	1994-09-09 00:00:00.
Date Ended Current:	Not reported
Owner/Operator Address:	605 ALEXANDER AVE
Owner/Operator City,State,Zip:	TACOMA, WA 98421
Owner/Operator Telephone:	253-274-9760
Owner/Operator Telephone Ext:	Not reported
Owner/Operator Fax:	Not reported
Owner/Operator Email:	Not reported
Owner/Operator Indicator:	Owner
Owner/Operator Name:	OCCIDENTAL CHEMICAL CORP
Legal Status:	Private
Date Became Current:	Not reported
Date Ended Current:	Not reported
Owner/Operator Address:	5005 LBJ FREEWAY
Owner/Operator City,State,Zip:	DALLAS, TX 75244
Owner/Operator Telephone:	972-404-3800
Owner/Operator Telephone Ext:	Not reported
Owner/Operator Fax:	Not reported
Owner/Operator Email:	Not reported
Owner/Operator Indicator:	Owner
Owner/Operator Name:	OCCIDENTAL CHEMICAL CORP
Legal Status:	Private
Date Became Current:	1994-09-09 00:00:00.
Date Ended Current:	Not reported
Owner/Operator Address:	709 ALEXANDER AVE
Owner/Operator City,State,Zip:	TACOMA, WA 98421
Owner/Operator Telephone:	Not reported
Owner/Operator Telephone Ext:	Not reported
Owner/Operator Fax:	Not reported
Owner/Operator Email:	Not reported
Owner/Operator Indicator:	Operator
Owner/Operator Name:	GLENN SPRINGS HOLDINGS, INC.
Legal Status:	Private
Date Became Current:	1996-08-30 00:00:00.
Date Ended Current:	Not reported
Owner/Operator Address:	709 ALEXANDER AVE
Owner/Operator City,State,Zip:	TACOMA, WA 98421
Owner/Operator Telephone:	Not reported
Owner/Operator Telephone Ext:	Not reported
Owner/Operator Fax:	Not reported
Owner/Operator Email:	Not reported
Owner/Operator Indicator:	Operator
Owner/Operator Name:	GLENN SPRINGS HOLDINGS, INC.
Legal Status:	Private

OCCIDENTAL CHEMICAL PITARCIK (Continued) **1004793276**

Date Became Current:	1996-08-30 00:00:00.
Date Ended Current:	Not reported
Owner/Operator Address:	605 ALEXANDER AVE
Owner/Operator City,State,Zip:	TACOMA, WA 98421
Owner/Operator Telephone:	Not reported
Owner/Operator Telephone Ext:	Not reported
Owner/Operator Fax:	Not reported
Owner/Operator Email:	Not reported
Owner/Operator Indicator:	Owner
Owner/Operator Name:	OCCIDENTAL CHEMICAL CORP
Legal Status:	Private
Date Became Current:	Not reported
Date Ended Current:	Not reported
Owner/Operator Address:	5005 LBJ FREEWAY
Owner/Operator City,State,Zip:	DALLAS, TX 75244
Owner/Operator Telephone:	972-404-3800
Owner/Operator Telephone Ext:	Not reported
Owner/Operator Fax:	Not reported
Owner/Operator Email:	Not reported
Owner/Operator Indicator:	Operator
Owner/Operator Name:	GLENN SPRINGS HOLDINGS, INC.
Legal Status:	Private
Date Became Current:	Not reported
Date Ended Current:	Not reported
Owner/Operator Address:	605 ALEXANDER AVE
Owner/Operator City,State,Zip:	TACOMA, WA 98421
Owner/Operator Telephone:	253-274-9760
Owner/Operator Telephone Ext:	Not reported
Owner/Operator Fax:	Not reported
Owner/Operator Email:	Not reported
Owner/Operator Indicator:	Owner
Owner/Operator Name:	OCCIDENTAL CHEMICAL CORP
Legal Status:	Private
Date Became Current:	1994-09-09 00:00:00.
Date Ended Current:	Not reported
Owner/Operator Address:	605 ALEXANDER AVE
Owner/Operator City,State,Zip:	TACOMA, WA 98421
Owner/Operator Telephone:	253-274-9760
Owner/Operator Telephone Ext:	Not reported
Owner/Operator Fax:	Not reported
Owner/Operator Email:	Not reported
Owner/Operator Indicator:	Owner
Owner/Operator Name:	OCCIDENTAL CHEMICAL CORP
Legal Status:	Private
Date Became Current:	1994-09-09 00:00:00.
Date Ended Current:	Not reported
Owner/Operator Address:	605 ALEXANDER AVE
Owner/Operator City,State,Zip:	TACOMA, WA 98421
Owner/Operator Telephone:	253-274-9760
Owner/Operator Telephone Ext:	Not reported
Owner/Operator Fax:	Not reported
Owner/Operator Email:	Not reported

OCCIDENTAL CHEMICAL PITARCIK (Continued) **1004793276**

Owner/Operator Indicator:	Operator
Owner/Operator Name:	GLENN SPRINGS HOLDINGS, INC.
Legal Status:	Private
Date Became Current:	Not reported
Date Ended Current:	Not reported
Owner/Operator Address:	605 ALEXANDER AVENUE
Owner/Operator City,State,Zip:	TACOMA, WA 98421
Owner/Operator Telephone:	253-274-9760
Owner/Operator Telephone Ext:	Not reported
Owner/Operator Fax:	Not reported
Owner/Operator Email:	Not reported

Owner/Operator Indicator:	Owner
Owner/Operator Name:	OCCIDENTAL CHEMICAL CORP
Legal Status:	Private
Date Became Current:	1994-09-09 00:00:00.
Date Ended Current:	Not reported
Owner/Operator Address:	605 ALEXANDER AVE
Owner/Operator City,State,Zip:	TACOMA, WA 98421
Owner/Operator Telephone:	253-274-9760
Owner/Operator Telephone Ext:	Not reported
Owner/Operator Fax:	Not reported
Owner/Operator Email:	Not reported

Owner/Operator Indicator:	Operator
Owner/Operator Name:	GLENN SPRINGS H G
Legal Status:	Private
Date Became Current:	1996-08-30 00:00:00.
Date Ended Current:	Not reported
Owner/Operator Address:	605 ALEXANDER AVENUE
Owner/Operator City,State,Zip:	TACOMA, WA 98421
Owner/Operator Telephone:	253-274-9760
Owner/Operator Telephone Ext:	Not reported
Owner/Operator Fax:	Not reported
Owner/Operator Email:	Not reported

Owner/Operator Indicator:	Operator
Owner/Operator Name:	OCC TACOMA INC
Legal Status:	Private
Date Became Current:	Not reported
Date Ended Current:	Not reported
Owner/Operator Address:	PO BOX 2157
Owner/Operator City,State,Zip:	TACOMA, WA 98401
Owner/Operator Telephone:	253-383-2661
Owner/Operator Telephone Ext:	Not reported
Owner/Operator Fax:	Not reported
Owner/Operator Email:	Not reported

Owner/Operator Indicator:	Owner
Owner/Operator Name:	OCCIDENTAL CHEMICAL CORP
Legal Status:	Private
Date Became Current:	1994-09-09 00:00:00.
Date Ended Current:	Not reported
Owner/Operator Address:	709 ALEXANDER AVE
Owner/Operator City,State,Zip:	TACOMA, WA 98421
Owner/Operator Telephone:	253-274-9760
Owner/Operator Telephone Ext:	Not reported

OCCIDENTAL CHEMICAL PITARCIK (Continued) **1004793276**

Owner/Operator Fax:	Not reported
Owner/Operator Email:	Not reported
Owner/Operator Indicator:	Owner
Owner/Operator Name:	OCCIDENTAL CHEMICAL CORP
Legal Status:	Private
Date Became Current:	1994-09-09 00:00:00.
Date Ended Current:	Not reported
Owner/Operator Address:	709 ALEXANDER AVE
Owner/Operator City,State,Zip:	TACOMA, WA 98421
Owner/Operator Telephone:	253-274-9760
Owner/Operator Telephone Ext:	Not reported
Owner/Operator Fax:	Not reported
Owner/Operator Email:	Not reported
Owner/Operator Indicator:	Owner
Owner/Operator Name:	OCCIDENTAL CHEMICAL CORP
Legal Status:	Private
Date Became Current:	1994-09-09 00:00:00.
Date Ended Current:	Not reported
Owner/Operator Address:	709 ALEXANDER AVE
Owner/Operator City,State,Zip:	TACOMA, WA 98421
Owner/Operator Telephone:	Not reported
Owner/Operator Telephone Ext:	Not reported
Owner/Operator Fax:	Not reported
Owner/Operator Email:	Not reported
Owner/Operator Indicator:	Operator
Owner/Operator Name:	GLENN SPRINGS HOLDINGS, INC.
Legal Status:	Private
Date Became Current:	Not reported
Date Ended Current:	Not reported
Owner/Operator Address:	709 ALEXANDER AVE
Owner/Operator City,State,Zip:	TACOMA, WA 98421
Owner/Operator Telephone:	253-274-9760
Owner/Operator Telephone Ext:	Not reported
Owner/Operator Fax:	Not reported
Owner/Operator Email:	Not reported
Owner/Operator Indicator:	Owner
Owner/Operator Name:	OCCIDENTAL CHEMICAL CORP
Legal Status:	Private
Date Became Current:	Not reported
Date Ended Current:	Not reported
Owner/Operator Address:	605 ALEXANDER AVE
Owner/Operator City,State,Zip:	TACOMA, WA 98421
Owner/Operator Telephone:	253-274-9760
Owner/Operator Telephone Ext:	Not reported
Owner/Operator Fax:	Not reported
Owner/Operator Email:	Not reported
Owner/Operator Indicator:	Owner
Owner/Operator Name:	OCCIDENTAL CHEMICAL CORP
Legal Status:	Private
Date Became Current:	1994-09-09 00:00:00.
Date Ended Current:	Not reported
Owner/Operator Address:	605 ALEXANDER AVE

OCCIDENTAL CHEMICAL PITARCIK (Continued) **1004793276**

Owner/Operator City,State,Zip:	TACOMA, WA 98421
Owner/Operator Telephone:	253-274-9760
Owner/Operator Telephone Ext:	Not reported
Owner/Operator Fax:	Not reported
Owner/Operator Email:	Not reported
Owner/Operator Indicator:	Owner
Owner/Operator Name:	OCCIDENTAL CHEMICAL CORP
Legal Status:	Private
Date Became Current:	1994-09-09 00:00:00.
Date Ended Current:	Not reported
Owner/Operator Address:	605 ALEXANDER AVE
Owner/Operator City,State,Zip:	TACOMA, WA 98421
Owner/Operator Telephone:	253-274-9760
Owner/Operator Telephone Ext:	Not reported
Owner/Operator Fax:	Not reported
Owner/Operator Email:	Not reported
Owner/Operator Indicator:	Owner
Owner/Operator Name:	OCCIDENTAL CHEMICAL PITARCIK
Legal Status:	Private
Date Became Current:	Not reported
Date Ended Current:	Not reported
Owner/Operator Address:	PACIFIC HWY E & PORT OF TACOMA
Owner/Operator City,State,Zip:	TACOMA, WA 98424
Owner/Operator Telephone:	000-000-0000
Owner/Operator Telephone Ext:	Not reported
Owner/Operator Fax:	Not reported
Owner/Operator Email:	Not reported
Owner/Operator Indicator:	Owner
Owner/Operator Name:	OCCIDENTAL CHEMICAL PITARCIK
Legal Status:	Private
Date Became Current:	Not reported
Date Ended Current:	Not reported
Owner/Operator Address:	PACIFIC HWY E & PORT OF TACOMA
Owner/Operator City,State,Zip:	TACOMA, WA 98424
Owner/Operator Telephone:	000-000-0000
Owner/Operator Telephone Ext:	Not reported
Owner/Operator Fax:	Not reported
Owner/Operator Email:	Not reported
Owner/Operator Indicator:	Operator
Owner/Operator Name:	OCCIDENTAL CHEMICAL PITARCIK
Legal Status:	Private
Date Became Current:	Not reported
Date Ended Current:	Not reported
Owner/Operator Address:	PACIFIC HWY E & PORT OF TACOMA
Owner/Operator City,State,Zip:	TACOMA, WA 98424
Owner/Operator Telephone:	000-000-0000
Owner/Operator Telephone Ext:	Not reported
Owner/Operator Fax:	Not reported
Owner/Operator Email:	Not reported
Owner/Operator Indicator:	Operator
Owner/Operator Name:	OCC TACOMA INC
Legal Status:	Private

OCCIDENTAL CHEMICAL PITARCIK (Continued) **1004793276**

Date Became Current:	Not reported
Date Ended Current:	Not reported
Owner/Operator Address:	PO BOX 2157
Owner/Operator City,State,Zip:	TACOMA, WA 98401
Owner/Operator Telephone:	253-383-2661
Owner/Operator Telephone Ext:	Not reported
Owner/Operator Fax:	Not reported
Owner/Operator Email:	Not reported
Owner/Operator Indicator:	Owner
Owner/Operator Name:	OCCIDENTAL CHEMICAL CORP
Legal Status:	Private
Date Became Current:	Not reported
Date Ended Current:	Not reported
Owner/Operator Address:	5005 LBJ FREEWAY
Owner/Operator City,State,Zip:	DALLAS, TX 75244
Owner/Operator Telephone:	972-404-3800
Owner/Operator Telephone Ext:	Not reported
Owner/Operator Fax:	Not reported
Owner/Operator Email:	Not reported
Owner/Operator Indicator:	Owner
Owner/Operator Name:	OCCIDENTAL CHEMICAL CORP
Legal Status:	Private
Date Became Current:	Not reported
Date Ended Current:	Not reported
Owner/Operator Address:	5005 LBJ FREEWAY
Owner/Operator City,State,Zip:	DALLAS, TX 75244
Owner/Operator Telephone:	972-404-3800
Owner/Operator Telephone Ext:	Not reported
Owner/Operator Fax:	Not reported
Owner/Operator Email:	Not reported
Owner/Operator Indicator:	Owner
Owner/Operator Name:	OCCIDENTAL CHEMICAL CORP
Legal Status:	Private
Date Became Current:	Not reported
Date Ended Current:	Not reported
Owner/Operator Address:	5005 LBJ FREEWAY
Owner/Operator City,State,Zip:	DALLAS, TX 75244
Owner/Operator Telephone:	972-404-3800
Owner/Operator Telephone Ext:	Not reported
Owner/Operator Fax:	Not reported
Owner/Operator Email:	Not reported
Owner/Operator Indicator:	Owner
Owner/Operator Name:	OCCIDENTAL CHEMICAL CORP
Legal Status:	Private
Date Became Current:	Not reported
Date Ended Current:	Not reported
Owner/Operator Address:	5005 LBJ FREEWAY
Owner/Operator City,State,Zip:	DALLAS, TX 75244
Owner/Operator Telephone:	972-404-3800
Owner/Operator Telephone Ext:	Not reported
Owner/Operator Fax:	Not reported
Owner/Operator Email:	Not reported

OCCIDENTAL CHEMICAL PITARCIK (Continued) **1004793276**

Owner/Operator Indicator:	Operator
Owner/Operator Name:	GLENN SPRINGS HOLDINGS, INC.
Legal Status:	Private
Date Became Current:	Not reported
Date Ended Current:	Not reported
Owner/Operator Address:	605 ALEXANDER AVE
Owner/Operator City,State,Zip:	TACOMA, WA 98421
Owner/Operator Telephone:	253-274-9760
Owner/Operator Telephone Ext:	Not reported
Owner/Operator Fax:	Not reported
Owner/Operator Email:	Not reported

Owner/Operator Indicator:	Owner
Owner/Operator Name:	OCCIDENTAL CHEMICAL CORP
Legal Status:	Private
Date Became Current:	Not reported
Date Ended Current:	Not reported
Owner/Operator Address:	605 ALEXANDER AVE
Owner/Operator City,State,Zip:	TACOMA, WA 98421
Owner/Operator Telephone:	253-274-9760
Owner/Operator Telephone Ext:	Not reported
Owner/Operator Fax:	Not reported
Owner/Operator Email:	Not reported

Owner/Operator Indicator:	Operator
Owner/Operator Name:	GLENN SPRINGS HOLDINGS, INC.
Legal Status:	Private
Date Became Current:	Not reported
Date Ended Current:	Not reported
Owner/Operator Address:	605 ALEXANDER AVENUE
Owner/Operator City,State,Zip:	TACOMA, WA 98421
Owner/Operator Telephone:	253-274-9760
Owner/Operator Telephone Ext:	Not reported
Owner/Operator Fax:	Not reported
Owner/Operator Email:	Not reported

Owner/Operator Indicator:	Owner
Owner/Operator Name:	OCCIDENTAL CHEMICAL CORP
Legal Status:	Private
Date Became Current:	1994-09-09 00:00:00.
Date Ended Current:	Not reported
Owner/Operator Address:	605 ALEXANDER AVE
Owner/Operator City,State,Zip:	TACOMA, WA 98421
Owner/Operator Telephone:	253-274-9760
Owner/Operator Telephone Ext:	Not reported
Owner/Operator Fax:	Not reported
Owner/Operator Email:	Not reported

Owner/Operator Indicator:	Owner
Owner/Operator Name:	OCCIDENTAL CHEMICAL CORP
Legal Status:	Private
Date Became Current:	Not reported
Date Ended Current:	Not reported
Owner/Operator Address:	605 ALEXANDER AVE
Owner/Operator City,State,Zip:	TACOMA, WA 98421
Owner/Operator Telephone:	253-274-9760
Owner/Operator Telephone Ext:	Not reported

OCCIDENTAL CHEMICAL PITARCIK (Continued) **1004793276**

Owner/Operator Fax:	Not reported
Owner/Operator Email:	Not reported
Owner/Operator Indicator:	Owner
Owner/Operator Name:	OCCIDENTAL CHEMICAL CORP
Legal Status:	Private
Date Became Current:	1994-09-09 00:00:00.
Date Ended Current:	Not reported
Owner/Operator Address:	605 ALEXANDER AVE
Owner/Operator City,State,Zip:	TACOMA, WA 98421
Owner/Operator Telephone:	253-274-9760
Owner/Operator Telephone Ext:	Not reported
Owner/Operator Fax:	Not reported
Owner/Operator Email:	Not reported
Owner/Operator Indicator:	Owner
Owner/Operator Name:	OCCIDENTAL CHEMICAL CORP
Legal Status:	Private
Date Became Current:	1994-09-09 00:00:00.
Date Ended Current:	Not reported
Owner/Operator Address:	709 ALEXANDER AVE
Owner/Operator City,State,Zip:	TACOMA, WA 98421
Owner/Operator Telephone:	253-274-9760
Owner/Operator Telephone Ext:	Not reported
Owner/Operator Fax:	Not reported
Owner/Operator Email:	Not reported
Owner/Operator Indicator:	Owner
Owner/Operator Name:	OCCIDENTAL CHEMICAL CORP
Legal Status:	Private
Date Became Current:	Not reported
Date Ended Current:	Not reported
Owner/Operator Address:	5005 LBJ FREEWAY
Owner/Operator City,State,Zip:	DALLAS, TX 75244
Owner/Operator Telephone:	972-404-3800
Owner/Operator Telephone Ext:	Not reported
Owner/Operator Fax:	Not reported
Owner/Operator Email:	Not reported
Owner/Operator Indicator:	Operator
Owner/Operator Name:	OCC TACOMA INC
Legal Status:	Private
Date Became Current:	Not reported
Date Ended Current:	Not reported
Owner/Operator Address:	PO BOX 2157
Owner/Operator City,State,Zip:	TACOMA, WA 98401
Owner/Operator Telephone:	253-383-2661
Owner/Operator Telephone Ext:	Not reported
Owner/Operator Fax:	Not reported
Owner/Operator Email:	Not reported
Owner/Operator Indicator:	Owner
Owner/Operator Name:	OCCIDENTAL CHEMICAL CORP
Legal Status:	Private
Date Became Current:	1994-09-09 00:00:00.
Date Ended Current:	Not reported
Owner/Operator Address:	709 ALEXANDER AVE

OCCIDENTAL CHEMICAL PITARCIK (Continued) **1004793276**

Owner/Operator City,State,Zip:	TACOMA, WA 98421
Owner/Operator Telephone:	253-274-9760
Owner/Operator Telephone Ext:	Not reported
Owner/Operator Fax:	Not reported
Owner/Operator Email:	Not reported
Owner/Operator Indicator:	Operator
Owner/Operator Name:	OCC TACOMA INC
Legal Status:	Private
Date Became Current:	Not reported
Date Ended Current:	Not reported
Owner/Operator Address:	PO BOX 2157
Owner/Operator City,State,Zip:	TACOMA, WA 98401
Owner/Operator Telephone:	253-383-2661
Owner/Operator Telephone Ext:	Not reported
Owner/Operator Fax:	Not reported
Owner/Operator Email:	Not reported
Owner/Operator Indicator:	Owner
Owner/Operator Name:	OCCIDENTAL CHEMICAL CORP
Legal Status:	Private
Date Became Current:	1994-09-09 00:00:00.
Date Ended Current:	Not reported
Owner/Operator Address:	709 ALEXANDER AVE
Owner/Operator City,State,Zip:	TACOMA, WA 98421
Owner/Operator Telephone:	253-274-9760
Owner/Operator Telephone Ext:	Not reported
Owner/Operator Fax:	Not reported
Owner/Operator Email:	Not reported
Owner/Operator Indicator:	Owner
Owner/Operator Name:	OCCIDENTAL CHEMICAL CORP
Legal Status:	Private
Date Became Current:	1994-09-09 00:00:00.
Date Ended Current:	Not reported
Owner/Operator Address:	605 ALEXANDER AVE
Owner/Operator City,State,Zip:	TACOMA, WA 98421
Owner/Operator Telephone:	253-274-9760
Owner/Operator Telephone Ext:	Not reported
Owner/Operator Fax:	Not reported
Owner/Operator Email:	Not reported
Owner/Operator Indicator:	Owner
Owner/Operator Name:	OCCIDENTAL CHEMICAL CORP
Legal Status:	Private
Date Became Current:	Not reported
Date Ended Current:	Not reported
Owner/Operator Address:	5005 LBJ FREEWAY
Owner/Operator City,State,Zip:	DALLAS, TX 75244
Owner/Operator Telephone:	972-404-3800
Owner/Operator Telephone Ext:	Not reported
Owner/Operator Fax:	Not reported
Owner/Operator Email:	Not reported
Owner/Operator Indicator:	Operator
Owner/Operator Name:	GLENN SPRINGS HOLDINGS, INC.
Legal Status:	Private

OCCIDENTAL CHEMICAL PITARCIK (Continued) **1004793276**

Date Became Current: Not reported
Date Ended Current: Not reported
Owner/Operator Address: 605 ALEXANDER AVE
Owner/Operator City,State,Zip: TACOMA, WA 98421
Owner/Operator Telephone: 253-274-9760
Owner/Operator Telephone Ext: Not reported
Owner/Operator Fax: Not reported
Owner/Operator Email: Not reported

Owner/Operator Indicator: Owner
Owner/Operator Name: OCCIDENTAL CHEMICAL CORP
Legal Status: Private
Date Became Current: Not reported
Date Ended Current: Not reported
Owner/Operator Address: 605 ALEXANDER AVE
Owner/Operator City,State,Zip: TACOMA, WA 98421
Owner/Operator Telephone: 253-274-9760
Owner/Operator Telephone Ext: Not reported
Owner/Operator Fax: Not reported
Owner/Operator Email: Not reported

Owner/Operator Indicator: Owner
Owner/Operator Name: OCCIDENTAL CHEMICAL CORP
Legal Status: Private
Date Became Current: 1994-09-09 00:00:00.
Date Ended Current: Not reported
Owner/Operator Address: 605 ALEXANDER AVE
Owner/Operator City,State,Zip: TACOMA, WA 98421
Owner/Operator Telephone: 253-274-9760
Owner/Operator Telephone Ext: Not reported
Owner/Operator Fax: Not reported
Owner/Operator Email: Not reported

Owner/Operator Indicator: Owner
Owner/Operator Name: OCCIDENTAL CHEMICAL CORP
Legal Status: Private
Date Became Current: Not reported
Date Ended Current: Not reported
Owner/Operator Address: 605 ALEXANDER AVE
Owner/Operator City,State,Zip: TACOMA, WA 98421
Owner/Operator Telephone: 253-274-9760
Owner/Operator Telephone Ext: Not reported
Owner/Operator Fax: Not reported
Owner/Operator Email: Not reported

Owner/Operator Indicator: Owner
Owner/Operator Name: OCCIDENTAL CHEMICAL CORP
Legal Status: Private
Date Became Current: Not reported
Date Ended Current: Not reported
Owner/Operator Address: 605 ALEXANDER AVE
Owner/Operator City,State,Zip: TACOMA, WA 98421
Owner/Operator Telephone: 253-274-9760
Owner/Operator Telephone Ext: Not reported
Owner/Operator Fax: Not reported
Owner/Operator Email: Not reported

OCCIDENTAL CHEMICAL PITARCIK (Continued) **1004793276**

Historic Generators:

Receive Date:	2010-02-25 00:00:00.0
Handler Name:	OCCIDENTAL CHEMICAL PITARCIK
Federal Waste Generator Description:	Not a generator, verified
State District Owner:	WA
Large Quantity Handler of Universal Waste:	No
Recognized Trader Importer:	No
Recognized Trader Exporter:	No
Spent Lead Acid Battery Importer:	No
Spent Lead Acid Battery Exporter:	No
Current Record:	No
Non Storage Recycler Activity:	Not reported
Electronic Manifest Broker:	Not reported

Receive Date:	2012-02-29 00:00:00.0
Handler Name:	OCCIDENTAL CHEMICAL PITARCIK
Federal Waste Generator Description:	Not a generator, verified
State District Owner:	WA
Large Quantity Handler of Universal Waste:	No
Recognized Trader Importer:	No
Recognized Trader Exporter:	No
Spent Lead Acid Battery Importer:	No
Spent Lead Acid Battery Exporter:	No
Current Record:	No
Non Storage Recycler Activity:	Not reported
Electronic Manifest Broker:	Not reported

Receive Date:	2005-02-23 00:00:00.0
Handler Name:	OCCIDENTAL CHEMICAL PITARCIK
Federal Waste Generator Description:	Not a generator, verified
State District Owner:	WA
Large Quantity Handler of Universal Waste:	No
Recognized Trader Importer:	No
Recognized Trader Exporter:	No
Spent Lead Acid Battery Importer:	No
Spent Lead Acid Battery Exporter:	No
Current Record:	No
Non Storage Recycler Activity:	Not reported
Electronic Manifest Broker:	Not reported

Receive Date:	2011-02-25 00:00:00.0
Handler Name:	OCCIDENTAL CHEMICAL PITARCIK
Federal Waste Generator Description:	Not a generator, verified
State District Owner:	WA
Large Quantity Handler of Universal Waste:	No
Recognized Trader Importer:	No
Recognized Trader Exporter:	No
Spent Lead Acid Battery Importer:	No
Spent Lead Acid Battery Exporter:	No
Current Record:	No
Non Storage Recycler Activity:	Not reported
Electronic Manifest Broker:	Not reported

Receive Date:	1993-12-31 00:00:00.0
Handler Name:	OCCIDENTAL CHEMICAL PITARCIK
Federal Waste Generator Description:	Small Quantity Generator
State District Owner:	WA

OCCIDENTAL CHEMICAL PITARCIK (Continued) **1004793276**

Large Quantity Handler of Universal Waste:	No
Recognized Trader Importer:	No
Recognized Trader Exporter:	No
Spent Lead Acid Battery Importer:	No
Spent Lead Acid Battery Exporter:	No
Current Record:	No
Non Storage Recycler Activity:	Not reported
Electronic Manifest Broker:	Not reported

Receive Date:	1995-01-01 00:00:00.0
Handler Name:	OCCIDENTAL CHEMICAL PITARCIK
Federal Waste Generator Description:	Not a generator, verified
State District Owner:	WA
Large Quantity Handler of Universal Waste:	No
Recognized Trader Importer:	No
Recognized Trader Exporter:	No
Spent Lead Acid Battery Importer:	No
Spent Lead Acid Battery Exporter:	No
Current Record:	No
Non Storage Recycler Activity:	Not reported
Electronic Manifest Broker:	Not reported

Receive Date:	1996-03-01 00:00:00.0
Handler Name:	OCCIDENTAL CHEMICAL PITARCIK
Federal Waste Generator Description:	Conditionally Exempt Small Quantity Generator
State District Owner:	WA
Large Quantity Handler of Universal Waste:	No
Recognized Trader Importer:	No
Recognized Trader Exporter:	No
Spent Lead Acid Battery Importer:	No
Spent Lead Acid Battery Exporter:	No
Current Record:	No
Non Storage Recycler Activity:	Not reported
Electronic Manifest Broker:	Not reported

Receive Date:	1998-03-30 00:00:00.0
Handler Name:	OCCIDENTAL CHEMICAL PITARCIK
Federal Waste Generator Description:	Conditionally Exempt Small Quantity Generator
State District Owner:	WA
Large Quantity Handler of Universal Waste:	No
Recognized Trader Importer:	No
Recognized Trader Exporter:	No
Spent Lead Acid Battery Importer:	No
Spent Lead Acid Battery Exporter:	No
Current Record:	No
Non Storage Recycler Activity:	Not reported
Electronic Manifest Broker:	Not reported

Receive Date:	1999-02-26 00:00:00.0
Handler Name:	OCCIDENTAL CHEMICAL PITARCIK
Federal Waste Generator Description:	Conditionally Exempt Small Quantity Generator
State District Owner:	WA
Large Quantity Handler of Universal Waste:	No
Recognized Trader Importer:	No
Recognized Trader Exporter:	No
Spent Lead Acid Battery Importer:	No
Spent Lead Acid Battery Exporter:	No

OCCIDENTAL CHEMICAL PITARCIK (Continued) **1004793276**

Current Record:	No
Non Storage Recycler Activity:	Not reported
Electronic Manifest Broker:	Not reported
Receive Date:	2000-02-28 00:00:00.0
Handler Name:	OCCIDENTAL CHEMICAL PITARCIK
Federal Waste Generator Description:	Conditionally Exempt Small Quantity Generator
State District Owner:	WA
Large Quantity Handler of Universal Waste:	No
Recognized Trader Importer:	No
Recognized Trader Exporter:	No
Spent Lead Acid Battery Importer:	No
Spent Lead Acid Battery Exporter:	No
Current Record:	No
Non Storage Recycler Activity:	Not reported
Electronic Manifest Broker:	Not reported
Receive Date:	2001-03-14 00:00:00.0
Handler Name:	OCCIDENTAL CHEMICAL PITARCIK
Federal Waste Generator Description:	Not a generator, verified
State District Owner:	WA
Large Quantity Handler of Universal Waste:	No
Recognized Trader Importer:	No
Recognized Trader Exporter:	No
Spent Lead Acid Battery Importer:	No
Spent Lead Acid Battery Exporter:	No
Current Record:	No
Non Storage Recycler Activity:	Not reported
Electronic Manifest Broker:	Not reported
Receive Date:	2002-02-27 00:00:00.0
Handler Name:	OCCIDENTAL CHEMICAL PITARCIK
Federal Waste Generator Description:	Not a generator, verified
State District Owner:	WA
Large Quantity Handler of Universal Waste:	No
Recognized Trader Importer:	No
Recognized Trader Exporter:	No
Spent Lead Acid Battery Importer:	No
Spent Lead Acid Battery Exporter:	No
Current Record:	No
Non Storage Recycler Activity:	Not reported
Electronic Manifest Broker:	Not reported
Receive Date:	2003-03-03 00:00:00.0
Handler Name:	OCCIDENTAL CHEMICAL PITARCIK
Federal Waste Generator Description:	Not a generator, verified
State District Owner:	WA
Large Quantity Handler of Universal Waste:	No
Recognized Trader Importer:	No
Recognized Trader Exporter:	No
Spent Lead Acid Battery Importer:	No
Spent Lead Acid Battery Exporter:	No
Current Record:	No
Non Storage Recycler Activity:	Not reported
Electronic Manifest Broker:	Not reported
Receive Date:	2004-03-01 00:00:00.0

OCCIDENTAL CHEMICAL PITARCIK (Continued) **1004793276**

Handler Name:	OCCIDENTAL CHEMICAL PITARCIK
Federal Waste Generator Description:	Not a generator, verified
State District Owner:	WA
Large Quantity Handler of Universal Waste:	No
Recognized Trader Importer:	No
Recognized Trader Exporter:	No
Spent Lead Acid Battery Importer:	No
Spent Lead Acid Battery Exporter:	No
Current Record:	No
Non Storage Recycler Activity:	Not reported
Electronic Manifest Broker:	Not reported

Receive Date:	2005-02-23 00:00:00.0
Handler Name:	OCCIDENTAL CHEMICAL PITARCIK
Federal Waste Generator Description:	Not a generator, verified
State District Owner:	WA
Large Quantity Handler of Universal Waste:	No
Recognized Trader Importer:	No
Recognized Trader Exporter:	No
Spent Lead Acid Battery Importer:	No
Spent Lead Acid Battery Exporter:	No
Current Record:	No
Non Storage Recycler Activity:	Not reported
Electronic Manifest Broker:	Not reported

Receive Date:	2006-02-28 00:00:00.0
Handler Name:	OCCIDENTAL CHEMICAL PITARCIK
Federal Waste Generator Description:	Not a generator, verified
State District Owner:	WA
Large Quantity Handler of Universal Waste:	No
Recognized Trader Importer:	No
Recognized Trader Exporter:	No
Spent Lead Acid Battery Importer:	No
Spent Lead Acid Battery Exporter:	No
Current Record:	No
Non Storage Recycler Activity:	Not reported
Electronic Manifest Broker:	Not reported

Receive Date:	2007-02-22 00:00:00.0
Handler Name:	OCCIDENTAL CHEMICAL PITARCIK
Federal Waste Generator Description:	Not a generator, verified
State District Owner:	WA
Large Quantity Handler of Universal Waste:	No
Recognized Trader Importer:	No
Recognized Trader Exporter:	No
Spent Lead Acid Battery Importer:	No
Spent Lead Acid Battery Exporter:	No
Current Record:	No
Non Storage Recycler Activity:	Not reported
Electronic Manifest Broker:	Not reported

Receive Date:	2008-02-29 00:00:00.0
Handler Name:	OCCIDENTAL CHEMICAL PITARCIK
Federal Waste Generator Description:	Not a generator, verified
State District Owner:	WA
Large Quantity Handler of Universal Waste:	No
Recognized Trader Importer:	No

OCCIDENTAL CHEMICAL PITARCIK (Continued) **1004793276**

Recognized Trader Exporter:	No
Spent Lead Acid Battery Importer:	No
Spent Lead Acid Battery Exporter:	No
Current Record:	No
Non Storage Recycler Activity:	Not reported
Electronic Manifest Broker:	Not reported

Receive Date:	2009-02-26 00:00:00.0
Handler Name:	OCCIDENTAL CHEMICAL PITARCIK
Federal Waste Generator Description:	Not a generator, verified
State District Owner:	WA
Large Quantity Handler of Universal Waste:	No
Recognized Trader Importer:	No
Recognized Trader Exporter:	No
Spent Lead Acid Battery Importer:	No
Spent Lead Acid Battery Exporter:	No
Current Record:	No
Non Storage Recycler Activity:	Not reported
Electronic Manifest Broker:	Not reported

Receive Date:	2010-02-25 00:00:00.0
Handler Name:	OCCIDENTAL CHEMICAL PITARCIK
Federal Waste Generator Description:	Not a generator, verified
State District Owner:	WA
Large Quantity Handler of Universal Waste:	No
Recognized Trader Importer:	No
Recognized Trader Exporter:	No
Spent Lead Acid Battery Importer:	No
Spent Lead Acid Battery Exporter:	No
Current Record:	No
Non Storage Recycler Activity:	Not reported
Electronic Manifest Broker:	Not reported

Receive Date:	2011-02-25 00:00:00.0
Handler Name:	OCCIDENTAL CHEMICAL PITARCIK
Federal Waste Generator Description:	Not a generator, verified
State District Owner:	WA
Large Quantity Handler of Universal Waste:	No
Recognized Trader Importer:	No
Recognized Trader Exporter:	No
Spent Lead Acid Battery Importer:	No
Spent Lead Acid Battery Exporter:	No
Current Record:	No
Non Storage Recycler Activity:	Not reported
Electronic Manifest Broker:	Not reported

Receive Date:	2012-02-29 00:00:00.0
Handler Name:	OCCIDENTAL CHEMICAL PITARCIK
Federal Waste Generator Description:	Not a generator, verified
State District Owner:	WA
Large Quantity Handler of Universal Waste:	No
Recognized Trader Importer:	No
Recognized Trader Exporter:	No
Spent Lead Acid Battery Importer:	No
Spent Lead Acid Battery Exporter:	No
Current Record:	No
Non Storage Recycler Activity:	Not reported

OCCIDENTAL CHEMICAL PITARCIK (Continued) **1004793276**

Electronic Manifest Broker:	Not reported
Receive Date:	2013-01-22 00:00:00.0
Handler Name:	OCCIDENTAL CHEMICAL PITARCIK
Federal Waste Generator Description:	Not a generator, verified
State District Owner:	WA
Large Quantity Handler of Universal Waste:	No
Recognized Trader Importer:	No
Recognized Trader Exporter:	No
Spent Lead Acid Battery Importer:	No
Spent Lead Acid Battery Exporter:	No
Current Record:	No
Non Storage Recycler Activity:	Not reported
Electronic Manifest Broker:	Not reported
Receive Date:	2014-02-14 00:00:00.0
Handler Name:	OCCIDENTAL CHEMICAL PITARCIK
Federal Waste Generator Description:	Not a generator, verified
State District Owner:	WA
Large Quantity Handler of Universal Waste:	No
Recognized Trader Importer:	No
Recognized Trader Exporter:	No
Spent Lead Acid Battery Importer:	No
Spent Lead Acid Battery Exporter:	No
Current Record:	No
Non Storage Recycler Activity:	Not reported
Electronic Manifest Broker:	Not reported
Receive Date:	2015-01-06 00:00:00.0
Handler Name:	OCCIDENTAL CHEMICAL PITARCIK
Federal Waste Generator Description:	Not a generator, verified
State District Owner:	WA
Large Quantity Handler of Universal Waste:	No
Recognized Trader Importer:	No
Recognized Trader Exporter:	No
Spent Lead Acid Battery Importer:	No
Spent Lead Acid Battery Exporter:	No
Current Record:	No
Non Storage Recycler Activity:	Not reported
Electronic Manifest Broker:	Not reported
Receive Date:	2016-01-27 00:00:00.0
Handler Name:	OCCIDENTAL CHEMICAL PITARCIK
Federal Waste Generator Description:	Not a generator, verified
State District Owner:	WA
Large Quantity Handler of Universal Waste:	No
Recognized Trader Importer:	No
Recognized Trader Exporter:	No
Spent Lead Acid Battery Importer:	No
Spent Lead Acid Battery Exporter:	No
Current Record:	No
Non Storage Recycler Activity:	Not reported
Electronic Manifest Broker:	Not reported
Receive Date:	2017-02-27 00:00:00.0
Handler Name:	OCCIDENTAL CHEMICAL PITARCIK
Federal Waste Generator Description:	Not a generator, verified

OCCIDENTAL CHEMICAL PITARCIK (Continued) **1004793276**

State District Owner:	WA
Large Quantity Handler of Universal Waste:	No
Recognized Trader Importer:	No
Recognized Trader Exporter:	No
Spent Lead Acid Battery Importer:	No
Spent Lead Acid Battery Exporter:	No
Current Record:	No
Non Storage Recycler Activity:	Not reported
Electronic Manifest Broker:	Not reported

Receive Date:	2018-02-21 00:00:00.0
Handler Name:	OCCIDENTAL CHEMICAL PITARCIK
Federal Waste Generator Description:	Not a generator, verified
State District Owner:	WA
Large Quantity Handler of Universal Waste:	No
Recognized Trader Importer:	No
Recognized Trader Exporter:	No
Spent Lead Acid Battery Importer:	No
Spent Lead Acid Battery Exporter:	No
Current Record:	No
Non Storage Recycler Activity:	Not reported
Electronic Manifest Broker:	Not reported

Receive Date:	2019-02-26 00:00:00.0
Handler Name:	OCCIDENTAL CHEMICAL PITARCIK
Federal Waste Generator Description:	Not a generator, verified
State District Owner:	WA
Large Quantity Handler of Universal Waste:	No
Recognized Trader Importer:	No
Recognized Trader Exporter:	No
Spent Lead Acid Battery Importer:	No
Spent Lead Acid Battery Exporter:	No
Current Record:	Yes
Non Storage Recycler Activity:	Not reported
Electronic Manifest Broker:	Not reported

Receive Date:	2003-12-31 00:00:00.0
Handler Name:	OCCIDENTAL CHEMICAL PITARCIK
Federal Waste Generator Description:	Not a generator, verified
State District Owner:	WA
Large Quantity Handler of Universal Waste:	No
Recognized Trader Importer:	No
Recognized Trader Exporter:	No
Spent Lead Acid Battery Importer:	No
Spent Lead Acid Battery Exporter:	No
Current Record:	No
Non Storage Recycler Activity:	Not reported
Electronic Manifest Broker:	Not reported

Receive Date:	2005-12-31 00:00:00.0
Handler Name:	OCCIDENTAL CHEMICAL PITARCIK
Federal Waste Generator Description:	Not a generator, verified
State District Owner:	WA
Large Quantity Handler of Universal Waste:	No
Recognized Trader Importer:	No
Recognized Trader Exporter:	No
Spent Lead Acid Battery Importer:	No

OCCIDENTAL CHEMICAL PITARCIK (Continued) **1004793276**

Spent Lead Acid Battery Exporter: No
Current Record: No
Non Storage Recycler Activity: Not reported
Electronic Manifest Broker: Not reported

Receive Date: 2007-12-31 00:00:00.0
Handler Name: OCCIDENTAL CHEMICAL PITARCIK
Federal Waste Generator Description: Not a generator, verified
State District Owner: WA
Large Quantity Handler of Universal Waste: No
Recognized Trader Importer: No
Recognized Trader Exporter: No
Spent Lead Acid Battery Importer: No
Spent Lead Acid Battery Exporter: No
Current Record: No
Non Storage Recycler Activity: Not reported
Electronic Manifest Broker: Not reported

List of NAICS Codes and Descriptions:
NAICS Code: 56291
NAICS Description: REMEDIATION SERVICES

NAICS Code: 562910
NAICS Description: REMEDIATION SERVICES

Facility Has Received Notices of Violation:
Found Violation: No
Agency Which Determined Violation: Not reported
Violation Short Description: Not reported
Date Violation was Determined: Not reported
Actual Return to Compliance Date: Not reported
Return to Compliance Qualifier: Not reported
Violation Responsible Agency: Not reported
Scheduled Compliance Date: Not reported
Enforcement Identifier: Not reported
Date of Enforcement Action: Not reported
Enforcement Responsible Agency: Not reported
Enforcement Docket Number: Not reported
Enforcement Attorney: Not reported
Corrective Action Component: Not reported
Appeal Initiated Date: Not reported
Appeal Resolution Date: Not reported
Disposition Status Date: Not reported
Disposition Status: Not reported
Disposition Status Description: Not reported
Consent/Final Order Sequence Number: Not reported
Consent/Final Order Respondent Name: Not reported
Consent/Final Order Lead Agency: Not reported
Enforcement Type: Not reported
Enforcement Responsible Person: Not reported
Enforcement Responsible Sub-Organization: Not reported
SEP Sequence Number: Not reported
SEP Expenditure Amount: Not reported
SEP Scheduled Completion Date: Not reported
SEP Actual Date: Not reported
SEP Defaulted Date: Not reported

OCCIDENTAL CHEMICAL PITARCIK (Continued) **1004793276**

SEP Type: Not reported
SEP Type Description: Not reported
Proposed Amount: Not reported
Final Monetary Amount: Not reported
Paid Amount: Not reported
Final Count: Not reported
Final Amount: Not reported

Found Violation: No
Agency Which Determined Violation: Not reported
Violation Short Description: Not reported
Date Violation was Determined: Not reported
Actual Return to Compliance Date: Not reported
Return to Compliance Qualifier: Not reported
Violation Responsible Agency: Not reported
Scheduled Compliance Date: Not reported
Enforcement Identifier: Not reported
Date of Enforcement Action: Not reported
Enforcement Responsible Agency: Not reported
Enforcement Docket Number: Not reported
Enforcement Attorney: Not reported
Corrective Action Component: Not reported
Appeal Initiated Date: Not reported
Appeal Resolution Date: Not reported
Disposition Status Date: Not reported
Disposition Status: Not reported
Disposition Status Description: Not reported
Consent/Final Order Sequence Number:Not reported
Consent/Final Order Respondent Name: Not reported
Consent/Final Order Lead Agency: Not reported
Enforcement Type: Not reported
Enforcement Responsible Person: Not reported
Enforcement Responsible Sub-Organization: Not reported
SEP Sequence Number: Not reported
SEP Expenditure Amount: Not reported
SEP Scheduled Completion Date: Not reported
SEP Actual Date: Not reported
SEP Defaulted Date: Not reported
SEP Type: Not reported
SEP Type Description: Not reported
Proposed Amount: Not reported
Final Monetary Amount: Not reported
Paid Amount: Not reported
Final Count: Not reported
Final Amount: Not reported

Found Violation: No
Agency Which Determined Violation: Not reported
Violation Short Description: Not reported
Date Violation was Determined: Not reported
Actual Return to Compliance Date: Not reported
Return to Compliance Qualifier: Not reported
Violation Responsible Agency: Not reported
Scheduled Compliance Date: Not reported
Enforcement Identifier: Not reported
Date of Enforcement Action: Not reported
Enforcement Responsible Agency: Not reported

OCCIDENTAL CHEMICAL PITARCIK (Continued) **1004793276**

Enforcement Docket Number: Not reported
Enforcement Attorney: Not reported
Corrective Action Component: Not reported
Appeal Initiated Date: Not reported
Appeal Resolution Date: Not reported
Disposition Status Date: Not reported
Disposition Status: Not reported
Disposition Status Description: Not reported
Consent/Final Order Sequence Number: Not reported
Consent/Final Order Respondent Name: Not reported
Consent/Final Order Lead Agency: Not reported
Enforcement Type: Not reported
Enforcement Responsible Person: Not reported
Enforcement Responsible Sub-Organization: Not reported
SEP Sequence Number: Not reported
SEP Expenditure Amount: Not reported
SEP Scheduled Completion Date: Not reported
SEP Actual Date: Not reported
SEP Defaulted Date: Not reported
SEP Type: Not reported
SEP Type Description: Not reported
Proposed Amount: Not reported
Final Monetary Amount: Not reported
Paid Amount: Not reported
Final Count: Not reported
Final Amount: Not reported

Found Violation: No
Agency Which Determined Violation: Not reported
Violation Short Description: Not reported
Date Violation was Determined: Not reported
Actual Return to Compliance Date: Not reported
Return to Compliance Qualifier: Not reported
Violation Responsible Agency: Not reported
Scheduled Compliance Date: Not reported
Enforcement Identifier: Not reported
Date of Enforcement Action: Not reported
Enforcement Responsible Agency: Not reported
Enforcement Docket Number: Not reported
Enforcement Attorney: Not reported
Corrective Action Component: Not reported
Appeal Initiated Date: Not reported
Appeal Resolution Date: Not reported
Disposition Status Date: Not reported
Disposition Status: Not reported
Disposition Status Description: Not reported
Consent/Final Order Sequence Number: Not reported
Consent/Final Order Respondent Name: Not reported
Consent/Final Order Lead Agency: Not reported
Enforcement Type: Not reported
Enforcement Responsible Person: Not reported
Enforcement Responsible Sub-Organization: Not reported
SEP Sequence Number: Not reported
SEP Expenditure Amount: Not reported
SEP Scheduled Completion Date: Not reported
SEP Actual Date: Not reported
SEP Defaulted Date: Not reported

OCCIDENTAL CHEMICAL PITARCIK (Continued) **1004793276**

SEP Type:	Not reported
SEP Type Description:	Not reported
Proposed Amount:	Not reported
Final Monetary Amount:	Not reported
Paid Amount:	Not reported
Final Count:	Not reported
Final Amount:	Not reported
Found Violation:	No
Agency Which Determined Violation:	Not reported
Violation Short Description:	Not reported
Date Violation was Determined:	Not reported
Actual Return to Compliance Date:	Not reported
Return to Compliance Qualifier:	Not reported
Violation Responsible Agency:	Not reported
Scheduled Compliance Date:	Not reported
Enforcement Identifier:	Not reported
Date of Enforcement Action:	Not reported
Enforcement Responsible Agency:	Not reported
Enforcement Docket Number:	Not reported
Enforcement Attorney:	Not reported
Corrective Action Component:	Not reported
Appeal Initiated Date:	Not reported
Appeal Resolution Date:	Not reported
Disposition Status Date:	Not reported
Disposition Status:	Not reported
Disposition Status Description:	Not reported
Consent/Final Order Sequence Number:	Not reported
Consent/Final Order Respondent Name:	Not reported
Consent/Final Order Lead Agency:	Not reported
Enforcement Type:	Not reported
Enforcement Responsible Person:	Not reported
Enforcement Responsible Sub-Organization:	Not reported
SEP Sequence Number:	Not reported
SEP Expenditure Amount:	Not reported
SEP Scheduled Completion Date:	Not reported
SEP Actual Date:	Not reported
SEP Defaulted Date:	Not reported
SEP Type:	Not reported
SEP Type Description:	Not reported
Proposed Amount:	Not reported
Final Monetary Amount:	Not reported
Paid Amount:	Not reported
Final Count:	Not reported
Final Amount:	Not reported
Found Violation:	No
Agency Which Determined Violation:	Not reported
Violation Short Description:	Not reported
Date Violation was Determined:	Not reported
Actual Return to Compliance Date:	Not reported
Return to Compliance Qualifier:	Not reported
Violation Responsible Agency:	Not reported
Scheduled Compliance Date:	Not reported
Enforcement Identifier:	Not reported
Date of Enforcement Action:	Not reported
Enforcement Responsible Agency:	Not reported

OCCIDENTAL CHEMICAL PITARCIK (Continued) **1004793276**

Enforcement Docket Number:	Not reported
Enforcement Attorney:	Not reported
Corrective Action Component:	Not reported
Appeal Initiated Date:	Not reported
Appeal Resolution Date:	Not reported
Disposition Status Date:	Not reported
Disposition Status:	Not reported
Disposition Status Description:	Not reported
Consent/Final Order Sequence Number:	Not reported
Consent/Final Order Respondent Name:	Not reported
Consent/Final Order Lead Agency:	Not reported
Enforcement Type:	Not reported
Enforcement Responsible Person:	Not reported
Enforcement Responsible Sub-Organization:	Not reported
SEP Sequence Number:	Not reported
SEP Expenditure Amount:	Not reported
SEP Scheduled Completion Date:	Not reported
SEP Actual Date:	Not reported
SEP Defaulted Date:	Not reported
SEP Type:	Not reported
SEP Type Description:	Not reported
Proposed Amount:	Not reported
Final Monetary Amount:	Not reported
Paid Amount:	Not reported
Final Count:	Not reported
Final Amount:	Not reported

Found Violation:	No
Agency Which Determined Violation:	Not reported
Violation Short Description:	Not reported
Date Violation was Determined:	Not reported
Actual Return to Compliance Date:	Not reported
Return to Compliance Qualifier:	Not reported
Violation Responsible Agency:	Not reported
Scheduled Compliance Date:	Not reported
Enforcement Identifier:	Not reported
Date of Enforcement Action:	Not reported
Enforcement Responsible Agency:	Not reported
Enforcement Docket Number:	Not reported
Enforcement Attorney:	Not reported
Corrective Action Component:	Not reported
Appeal Initiated Date:	Not reported
Appeal Resolution Date:	Not reported
Disposition Status Date:	Not reported
Disposition Status:	Not reported
Disposition Status Description:	Not reported
Consent/Final Order Sequence Number:	Not reported
Consent/Final Order Respondent Name:	Not reported
Consent/Final Order Lead Agency:	Not reported
Enforcement Type:	Not reported
Enforcement Responsible Person:	Not reported
Enforcement Responsible Sub-Organization:	Not reported
SEP Sequence Number:	Not reported
SEP Expenditure Amount:	Not reported
SEP Scheduled Completion Date:	Not reported
SEP Actual Date:	Not reported
SEP Defaulted Date:	Not reported

OCCIDENTAL CHEMICAL PITARCIK (Continued) **1004793276**

SEP Type:	Not reported
SEP Type Description:	Not reported
Proposed Amount:	Not reported
Final Monetary Amount:	Not reported
Paid Amount:	Not reported
Final Count:	Not reported
Final Amount:	Not reported
Found Violation:	No
Agency Which Determined Violation:	Not reported
Violation Short Description:	Not reported
Date Violation was Determined:	Not reported
Actual Return to Compliance Date:	Not reported
Return to Compliance Qualifier:	Not reported
Violation Responsible Agency:	Not reported
Scheduled Compliance Date:	Not reported
Enforcement Identifier:	Not reported
Date of Enforcement Action:	Not reported
Enforcement Responsible Agency:	Not reported
Enforcement Docket Number:	Not reported
Enforcement Attorney:	Not reported
Corrective Action Component:	Not reported
Appeal Initiated Date:	Not reported
Appeal Resolution Date:	Not reported
Disposition Status Date:	Not reported
Disposition Status:	Not reported
Disposition Status Description:	Not reported
Consent/Final Order Sequence Number:	Not reported
Consent/Final Order Respondent Name:	Not reported
Consent/Final Order Lead Agency:	Not reported
Enforcement Type:	Not reported
Enforcement Responsible Person:	Not reported
Enforcement Responsible Sub-Organization:	Not reported
SEP Sequence Number:	Not reported
SEP Expenditure Amount:	Not reported
SEP Scheduled Completion Date:	Not reported
SEP Actual Date:	Not reported
SEP Defaulted Date:	Not reported
SEP Type:	Not reported
SEP Type Description:	Not reported
Proposed Amount:	Not reported
Final Monetary Amount:	Not reported
Paid Amount:	Not reported
Final Count:	Not reported
Final Amount:	Not reported
Found Violation:	No
Agency Which Determined Violation:	Not reported
Violation Short Description:	Not reported
Date Violation was Determined:	Not reported
Actual Return to Compliance Date:	Not reported
Return to Compliance Qualifier:	Not reported
Violation Responsible Agency:	Not reported
Scheduled Compliance Date:	Not reported
Enforcement Identifier:	Not reported
Date of Enforcement Action:	Not reported
Enforcement Responsible Agency:	Not reported

OCCIDENTAL CHEMICAL PITARCIK (Continued) **1004793276**

Enforcement Docket Number:	Not reported
Enforcement Attorney:	Not reported
Corrective Action Component:	Not reported
Appeal Initiated Date:	Not reported
Appeal Resolution Date:	Not reported
Disposition Status Date:	Not reported
Disposition Status:	Not reported
Disposition Status Description:	Not reported
Consent/Final Order Sequence Number:	Not reported
Consent/Final Order Respondent Name:	Not reported
Consent/Final Order Lead Agency:	Not reported
Enforcement Type:	Not reported
Enforcement Responsible Person:	Not reported
Enforcement Responsible Sub-Organization:	Not reported
SEP Sequence Number:	Not reported
SEP Expenditure Amount:	Not reported
SEP Scheduled Completion Date:	Not reported
SEP Actual Date:	Not reported
SEP Defaulted Date:	Not reported
SEP Type:	Not reported
SEP Type Description:	Not reported
Proposed Amount:	Not reported
Final Monetary Amount:	Not reported
Paid Amount:	Not reported
Final Count:	Not reported
Final Amount:	Not reported

Found Violation:	No
Agency Which Determined Violation:	Not reported
Violation Short Description:	Not reported
Date Violation was Determined:	Not reported
Actual Return to Compliance Date:	Not reported
Return to Compliance Qualifier:	Not reported
Violation Responsible Agency:	Not reported
Scheduled Compliance Date:	Not reported
Enforcement Identifier:	Not reported
Date of Enforcement Action:	Not reported
Enforcement Responsible Agency:	Not reported
Enforcement Docket Number:	Not reported
Enforcement Attorney:	Not reported
Corrective Action Component:	Not reported
Appeal Initiated Date:	Not reported
Appeal Resolution Date:	Not reported
Disposition Status Date:	Not reported
Disposition Status:	Not reported
Disposition Status Description:	Not reported
Consent/Final Order Sequence Number:	Not reported
Consent/Final Order Respondent Name:	Not reported
Consent/Final Order Lead Agency:	Not reported
Enforcement Type:	Not reported
Enforcement Responsible Person:	Not reported
Enforcement Responsible Sub-Organization:	Not reported
SEP Sequence Number:	Not reported
SEP Expenditure Amount:	Not reported
SEP Scheduled Completion Date:	Not reported
SEP Actual Date:	Not reported
SEP Defaulted Date:	Not reported

OCCIDENTAL CHEMICAL PITARCIK (Continued) **1004793276**

SEP Type:	Not reported
SEP Type Description:	Not reported
Proposed Amount:	Not reported
Final Monetary Amount:	Not reported
Paid Amount:	Not reported
Final Count:	Not reported
Final Amount:	Not reported
Found Violation:	No
Agency Which Determined Violation:	Not reported
Violation Short Description:	Not reported
Date Violation was Determined:	Not reported
Actual Return to Compliance Date:	Not reported
Return to Compliance Qualifier:	Not reported
Violation Responsible Agency:	Not reported
Scheduled Compliance Date:	Not reported
Enforcement Identifier:	Not reported
Date of Enforcement Action:	Not reported
Enforcement Responsible Agency:	Not reported
Enforcement Docket Number:	Not reported
Enforcement Attorney:	Not reported
Corrective Action Component:	Not reported
Appeal Initiated Date:	Not reported
Appeal Resolution Date:	Not reported
Disposition Status Date:	Not reported
Disposition Status:	Not reported
Disposition Status Description:	Not reported
Consent/Final Order Sequence Number:	Not reported
Consent/Final Order Respondent Name:	Not reported
Consent/Final Order Lead Agency:	Not reported
Enforcement Type:	Not reported
Enforcement Responsible Person:	Not reported
Enforcement Responsible Sub-Organization:	Not reported
SEP Sequence Number:	Not reported
SEP Expenditure Amount:	Not reported
SEP Scheduled Completion Date:	Not reported
SEP Actual Date:	Not reported
SEP Defaulted Date:	Not reported
SEP Type:	Not reported
SEP Type Description:	Not reported
Proposed Amount:	Not reported
Final Monetary Amount:	Not reported
Paid Amount:	Not reported
Final Count:	Not reported
Final Amount:	Not reported
Found Violation:	No
Agency Which Determined Violation:	Not reported
Violation Short Description:	Not reported
Date Violation was Determined:	Not reported
Actual Return to Compliance Date:	Not reported
Return to Compliance Qualifier:	Not reported
Violation Responsible Agency:	Not reported
Scheduled Compliance Date:	Not reported
Enforcement Identifier:	Not reported
Date of Enforcement Action:	Not reported
Enforcement Responsible Agency:	Not reported

OCCIDENTAL CHEMICAL PITARCIK (Continued) **1004793276**

Enforcement Docket Number: Not reported
Enforcement Attorney: Not reported
Corrective Action Component: Not reported
Appeal Initiated Date: Not reported
Appeal Resolution Date: Not reported
Disposition Status Date: Not reported
Disposition Status: Not reported
Disposition Status Description: Not reported
Consent/Final Order Sequence Number: Not reported
Consent/Final Order Respondent Name: Not reported
Consent/Final Order Lead Agency: Not reported
Enforcement Type: Not reported
Enforcement Responsible Person: Not reported
Enforcement Responsible Sub-Organization: Not reported
SEP Sequence Number: Not reported
SEP Expenditure Amount: Not reported
SEP Scheduled Completion Date: Not reported
SEP Actual Date: Not reported
SEP Defaulted Date: Not reported
SEP Type: Not reported
SEP Type Description: Not reported
Proposed Amount: Not reported
Final Monetary Amount: Not reported
Paid Amount: Not reported
Final Count: Not reported
Final Amount: Not reported

Found Violation: No
Agency Which Determined Violation: Not reported
Violation Short Description: Not reported
Date Violation was Determined: Not reported
Actual Return to Compliance Date: Not reported
Return to Compliance Qualifier: Not reported
Violation Responsible Agency: Not reported
Scheduled Compliance Date: Not reported
Enforcement Identifier: Not reported
Date of Enforcement Action: Not reported
Enforcement Responsible Agency: Not reported
Enforcement Docket Number: Not reported
Enforcement Attorney: Not reported
Corrective Action Component: Not reported
Appeal Initiated Date: Not reported
Appeal Resolution Date: Not reported
Disposition Status Date: Not reported
Disposition Status: Not reported
Disposition Status Description: Not reported
Consent/Final Order Sequence Number: Not reported
Consent/Final Order Respondent Name: Not reported
Consent/Final Order Lead Agency: Not reported
Enforcement Type: Not reported
Enforcement Responsible Person: Not reported
Enforcement Responsible Sub-Organization: Not reported
SEP Sequence Number: Not reported
SEP Expenditure Amount: Not reported
SEP Scheduled Completion Date: Not reported
SEP Actual Date: Not reported
SEP Defaulted Date: Not reported

OCCIDENTAL CHEMICAL PITARCIK (Continued) **1004793276**

SEP Type: Not reported
SEP Type Description: Not reported
Proposed Amount: Not reported
Final Monetary Amount: Not reported
Paid Amount: Not reported
Final Count: Not reported
Final Amount: Not reported

Found Violation: No
Agency Which Determined Violation: Not reported
Violation Short Description: Not reported
Date Violation was Determined: Not reported
Actual Return to Compliance Date: Not reported
Return to Compliance Qualifier: Not reported
Violation Responsible Agency: Not reported
Scheduled Compliance Date: Not reported
Enforcement Identifier: Not reported
Date of Enforcement Action: Not reported
Enforcement Responsible Agency: Not reported
Enforcement Docket Number: Not reported
Enforcement Attorney: Not reported
Corrective Action Component: Not reported
Appeal Initiated Date: Not reported
Appeal Resolution Date: Not reported
Disposition Status Date: Not reported
Disposition Status: Not reported
Disposition Status Description: Not reported
Consent/Final Order Sequence Number:Not reported
Consent/Final Order Respondent Name: Not reported
Consent/Final Order Lead Agency: Not reported
Enforcement Type: Not reported
Enforcement Responsible Person: Not reported
Enforcement Responsible Sub-Organization: Not reported
SEP Sequence Number: Not reported
SEP Expenditure Amount: Not reported
SEP Scheduled Completion Date: Not reported
SEP Actual Date: Not reported
SEP Defaulted Date: Not reported
SEP Type: Not reported
SEP Type Description: Not reported
Proposed Amount: Not reported
Final Monetary Amount: Not reported
Paid Amount: Not reported
Final Count: Not reported
Final Amount: Not reported

Found Violation: No
Agency Which Determined Violation: Not reported
Violation Short Description: Not reported
Date Violation was Determined: Not reported
Actual Return to Compliance Date: Not reported
Return to Compliance Qualifier: Not reported
Violation Responsible Agency: Not reported
Scheduled Compliance Date: Not reported
Enforcement Identifier: Not reported
Date of Enforcement Action: Not reported
Enforcement Responsible Agency: Not reported

OCCIDENTAL CHEMICAL PITARCIK (Continued) **1004793276**

Enforcement Docket Number: Not reported
Enforcement Attorney: Not reported
Corrective Action Component: Not reported
Appeal Initiated Date: Not reported
Appeal Resolution Date: Not reported
Disposition Status Date: Not reported
Disposition Status: Not reported
Disposition Status Description: Not reported
Consent/Final Order Sequence Number: Not reported
Consent/Final Order Respondent Name: Not reported
Consent/Final Order Lead Agency: Not reported
Enforcement Type: Not reported
Enforcement Responsible Person: Not reported
Enforcement Responsible Sub-Organization: Not reported
SEP Sequence Number: Not reported
SEP Expenditure Amount: Not reported
SEP Scheduled Completion Date: Not reported
SEP Actual Date: Not reported
SEP Defaulted Date: Not reported
SEP Type: Not reported
SEP Type Description: Not reported
Proposed Amount: Not reported
Final Monetary Amount: Not reported
Paid Amount: Not reported
Final Count: Not reported
Final Amount: Not reported

Found Violation: No
Agency Which Determined Violation: Not reported
Violation Short Description: Not reported
Date Violation was Determined: Not reported
Actual Return to Compliance Date: Not reported
Return to Compliance Qualifier: Not reported
Violation Responsible Agency: Not reported
Scheduled Compliance Date: Not reported
Enforcement Identifier: Not reported
Date of Enforcement Action: Not reported
Enforcement Responsible Agency: Not reported
Enforcement Docket Number: Not reported
Enforcement Attorney: Not reported
Corrective Action Component: Not reported
Appeal Initiated Date: Not reported
Appeal Resolution Date: Not reported
Disposition Status Date: Not reported
Disposition Status: Not reported
Disposition Status Description: Not reported
Consent/Final Order Sequence Number: Not reported
Consent/Final Order Respondent Name: Not reported
Consent/Final Order Lead Agency: Not reported
Enforcement Type: Not reported
Enforcement Responsible Person: Not reported
Enforcement Responsible Sub-Organization: Not reported
SEP Sequence Number: Not reported
SEP Expenditure Amount: Not reported
SEP Scheduled Completion Date: Not reported
SEP Actual Date: Not reported
SEP Defaulted Date: Not reported

OCCIDENTAL CHEMICAL PITARCIK (Continued) **1004793276**

SEP Type:	Not reported
SEP Type Description:	Not reported
Proposed Amount:	Not reported
Final Monetary Amount:	Not reported
Paid Amount:	Not reported
Final Count:	Not reported
Final Amount:	Not reported
Found Violation:	No
Agency Which Determined Violation:	Not reported
Violation Short Description:	Not reported
Date Violation was Determined:	Not reported
Actual Return to Compliance Date:	Not reported
Return to Compliance Qualifier:	Not reported
Violation Responsible Agency:	Not reported
Scheduled Compliance Date:	Not reported
Enforcement Identifier:	Not reported
Date of Enforcement Action:	Not reported
Enforcement Responsible Agency:	Not reported
Enforcement Docket Number:	Not reported
Enforcement Attorney:	Not reported
Corrective Action Component:	Not reported
Appeal Initiated Date:	Not reported
Appeal Resolution Date:	Not reported
Disposition Status Date:	Not reported
Disposition Status:	Not reported
Disposition Status Description:	Not reported
Consent/Final Order Sequence Number:	Not reported
Consent/Final Order Respondent Name:	Not reported
Consent/Final Order Lead Agency:	Not reported
Enforcement Type:	Not reported
Enforcement Responsible Person:	Not reported
Enforcement Responsible Sub-Organization:	Not reported
SEP Sequence Number:	Not reported
SEP Expenditure Amount:	Not reported
SEP Scheduled Completion Date:	Not reported
SEP Actual Date:	Not reported
SEP Defaulted Date:	Not reported
SEP Type:	Not reported
SEP Type Description:	Not reported
Proposed Amount:	Not reported
Final Monetary Amount:	Not reported
Paid Amount:	Not reported
Final Count:	Not reported
Final Amount:	Not reported
Found Violation:	No
Agency Which Determined Violation:	Not reported
Violation Short Description:	Not reported
Date Violation was Determined:	Not reported
Actual Return to Compliance Date:	Not reported
Return to Compliance Qualifier:	Not reported
Violation Responsible Agency:	Not reported
Scheduled Compliance Date:	Not reported
Enforcement Identifier:	Not reported
Date of Enforcement Action:	Not reported
Enforcement Responsible Agency:	Not reported

OCCIDENTAL CHEMICAL PITARCIK (Continued) **1004793276**

Enforcement Docket Number:	Not reported
Enforcement Attorney:	Not reported
Corrective Action Component:	Not reported
Appeal Initiated Date:	Not reported
Appeal Resolution Date:	Not reported
Disposition Status Date:	Not reported
Disposition Status:	Not reported
Disposition Status Description:	Not reported
Consent/Final Order Sequence Number:	Not reported
Consent/Final Order Respondent Name:	Not reported
Consent/Final Order Lead Agency:	Not reported
Enforcement Type:	Not reported
Enforcement Responsible Person:	Not reported
Enforcement Responsible Sub-Organization:	Not reported
SEP Sequence Number:	Not reported
SEP Expenditure Amount:	Not reported
SEP Scheduled Completion Date:	Not reported
SEP Actual Date:	Not reported
SEP Defaulted Date:	Not reported
SEP Type:	Not reported
SEP Type Description:	Not reported
Proposed Amount:	Not reported
Final Monetary Amount:	Not reported
Paid Amount:	Not reported
Final Count:	Not reported
Final Amount:	Not reported

Found Violation:	No
Agency Which Determined Violation:	Not reported
Violation Short Description:	Not reported
Date Violation was Determined:	Not reported
Actual Return to Compliance Date:	Not reported
Return to Compliance Qualifier:	Not reported
Violation Responsible Agency:	Not reported
Scheduled Compliance Date:	Not reported
Enforcement Identifier:	Not reported
Date of Enforcement Action:	Not reported
Enforcement Responsible Agency:	Not reported
Enforcement Docket Number:	Not reported
Enforcement Attorney:	Not reported
Corrective Action Component:	Not reported
Appeal Initiated Date:	Not reported
Appeal Resolution Date:	Not reported
Disposition Status Date:	Not reported
Disposition Status:	Not reported
Disposition Status Description:	Not reported
Consent/Final Order Sequence Number:	Not reported
Consent/Final Order Respondent Name:	Not reported
Consent/Final Order Lead Agency:	Not reported
Enforcement Type:	Not reported
Enforcement Responsible Person:	Not reported
Enforcement Responsible Sub-Organization:	Not reported
SEP Sequence Number:	Not reported
SEP Expenditure Amount:	Not reported
SEP Scheduled Completion Date:	Not reported
SEP Actual Date:	Not reported
SEP Defaulted Date:	Not reported

OCCIDENTAL CHEMICAL PITARCIK (Continued) **1004793276**

SEP Type:	Not reported
SEP Type Description:	Not reported
Proposed Amount:	Not reported
Final Monetary Amount:	Not reported
Paid Amount:	Not reported
Final Count:	Not reported
Final Amount:	Not reported
Found Violation:	No
Agency Which Determined Violation:	Not reported
Violation Short Description:	Not reported
Date Violation was Determined:	Not reported
Actual Return to Compliance Date:	Not reported
Return to Compliance Qualifier:	Not reported
Violation Responsible Agency:	Not reported
Scheduled Compliance Date:	Not reported
Enforcement Identifier:	Not reported
Date of Enforcement Action:	Not reported
Enforcement Responsible Agency:	Not reported
Enforcement Docket Number:	Not reported
Enforcement Attorney:	Not reported
Corrective Action Component:	Not reported
Appeal Initiated Date:	Not reported
Appeal Resolution Date:	Not reported
Disposition Status Date:	Not reported
Disposition Status:	Not reported
Disposition Status Description:	Not reported
Consent/Final Order Sequence Number:	Not reported
Consent/Final Order Respondent Name:	Not reported
Consent/Final Order Lead Agency:	Not reported
Enforcement Type:	Not reported
Enforcement Responsible Person:	Not reported
Enforcement Responsible Sub-Organization:	Not reported
SEP Sequence Number:	Not reported
SEP Expenditure Amount:	Not reported
SEP Scheduled Completion Date:	Not reported
SEP Actual Date:	Not reported
SEP Defaulted Date:	Not reported
SEP Type:	Not reported
SEP Type Description:	Not reported
Proposed Amount:	Not reported
Final Monetary Amount:	Not reported
Paid Amount:	Not reported
Final Count:	Not reported
Final Amount:	Not reported
Found Violation:	No
Agency Which Determined Violation:	Not reported
Violation Short Description:	Not reported
Date Violation was Determined:	Not reported
Actual Return to Compliance Date:	Not reported
Return to Compliance Qualifier:	Not reported
Violation Responsible Agency:	Not reported
Scheduled Compliance Date:	Not reported
Enforcement Identifier:	Not reported
Date of Enforcement Action:	Not reported
Enforcement Responsible Agency:	Not reported

OCCIDENTAL CHEMICAL PITARCIK (Continued) **1004793276**

Enforcement Docket Number: Not reported
Enforcement Attorney: Not reported
Corrective Action Component: Not reported
Appeal Initiated Date: Not reported
Appeal Resolution Date: Not reported
Disposition Status Date: Not reported
Disposition Status: Not reported
Disposition Status Description: Not reported
Consent/Final Order Sequence Number: Not reported
Consent/Final Order Respondent Name: Not reported
Consent/Final Order Lead Agency: Not reported
Enforcement Type: Not reported
Enforcement Responsible Person: Not reported
Enforcement Responsible Sub-Organization: Not reported
SEP Sequence Number: Not reported
SEP Expenditure Amount: Not reported
SEP Scheduled Completion Date: Not reported
SEP Actual Date: Not reported
SEP Defaulted Date: Not reported
SEP Type: Not reported
SEP Type Description: Not reported
Proposed Amount: Not reported
Final Monetary Amount: Not reported
Paid Amount: Not reported
Final Count: Not reported
Final Amount: Not reported

Found Violation: No
Agency Which Determined Violation: Not reported
Violation Short Description: Not reported
Date Violation was Determined: Not reported
Actual Return to Compliance Date: Not reported
Return to Compliance Qualifier: Not reported
Violation Responsible Agency: Not reported
Scheduled Compliance Date: Not reported
Enforcement Identifier: Not reported
Date of Enforcement Action: Not reported
Enforcement Responsible Agency: Not reported
Enforcement Docket Number: Not reported
Enforcement Attorney: Not reported
Corrective Action Component: Not reported
Appeal Initiated Date: Not reported
Appeal Resolution Date: Not reported
Disposition Status Date: Not reported
Disposition Status: Not reported
Disposition Status Description: Not reported
Consent/Final Order Sequence Number: Not reported
Consent/Final Order Respondent Name: Not reported
Consent/Final Order Lead Agency: Not reported
Enforcement Type: Not reported
Enforcement Responsible Person: Not reported
Enforcement Responsible Sub-Organization: Not reported
SEP Sequence Number: Not reported
SEP Expenditure Amount: Not reported
SEP Scheduled Completion Date: Not reported
SEP Actual Date: Not reported
SEP Defaulted Date: Not reported

OCCIDENTAL CHEMICAL PITARCIK (Continued) **1004793276**

SEP Type:	Not reported
SEP Type Description:	Not reported
Proposed Amount:	Not reported
Final Monetary Amount:	Not reported
Paid Amount:	Not reported
Final Count:	Not reported
Final Amount:	Not reported
Found Violation:	No
Agency Which Determined Violation:	Not reported
Violation Short Description:	Not reported
Date Violation was Determined:	Not reported
Actual Return to Compliance Date:	Not reported
Return to Compliance Qualifier:	Not reported
Violation Responsible Agency:	Not reported
Scheduled Compliance Date:	Not reported
Enforcement Identifier:	Not reported
Date of Enforcement Action:	Not reported
Enforcement Responsible Agency:	Not reported
Enforcement Docket Number:	Not reported
Enforcement Attorney:	Not reported
Corrective Action Component:	Not reported
Appeal Initiated Date:	Not reported
Appeal Resolution Date:	Not reported
Disposition Status Date:	Not reported
Disposition Status:	Not reported
Disposition Status Description:	Not reported
Consent/Final Order Sequence Number:	Not reported
Consent/Final Order Respondent Name:	Not reported
Consent/Final Order Lead Agency:	Not reported
Enforcement Type:	Not reported
Enforcement Responsible Person:	Not reported
Enforcement Responsible Sub-Organization:	Not reported
SEP Sequence Number:	Not reported
SEP Expenditure Amount:	Not reported
SEP Scheduled Completion Date:	Not reported
SEP Actual Date:	Not reported
SEP Defaulted Date:	Not reported
SEP Type:	Not reported
SEP Type Description:	Not reported
Proposed Amount:	Not reported
Final Monetary Amount:	Not reported
Paid Amount:	Not reported
Final Count:	Not reported
Final Amount:	Not reported
Found Violation:	No
Agency Which Determined Violation:	Not reported
Violation Short Description:	Not reported
Date Violation was Determined:	Not reported
Actual Return to Compliance Date:	Not reported
Return to Compliance Qualifier:	Not reported
Violation Responsible Agency:	Not reported
Scheduled Compliance Date:	Not reported
Enforcement Identifier:	Not reported
Date of Enforcement Action:	Not reported
Enforcement Responsible Agency:	Not reported

OCCIDENTAL CHEMICAL PITARCIK (Continued) **1004793276**

Enforcement Docket Number:	Not reported
Enforcement Attorney:	Not reported
Corrective Action Component:	Not reported
Appeal Initiated Date:	Not reported
Appeal Resolution Date:	Not reported
Disposition Status Date:	Not reported
Disposition Status:	Not reported
Disposition Status Description:	Not reported
Consent/Final Order Sequence Number:	Not reported
Consent/Final Order Respondent Name:	Not reported
Consent/Final Order Lead Agency:	Not reported
Enforcement Type:	Not reported
Enforcement Responsible Person:	Not reported
Enforcement Responsible Sub-Organization:	Not reported
SEP Sequence Number:	Not reported
SEP Expenditure Amount:	Not reported
SEP Scheduled Completion Date:	Not reported
SEP Actual Date:	Not reported
SEP Defaulted Date:	Not reported
SEP Type:	Not reported
SEP Type Description:	Not reported
Proposed Amount:	Not reported
Final Monetary Amount:	Not reported
Paid Amount:	Not reported
Final Count:	Not reported
Final Amount:	Not reported

Found Violation:	No
Agency Which Determined Violation:	Not reported
Violation Short Description:	Not reported
Date Violation was Determined:	Not reported
Actual Return to Compliance Date:	Not reported
Return to Compliance Qualifier:	Not reported
Violation Responsible Agency:	Not reported
Scheduled Compliance Date:	Not reported
Enforcement Identifier:	Not reported
Date of Enforcement Action:	Not reported
Enforcement Responsible Agency:	Not reported
Enforcement Docket Number:	Not reported
Enforcement Attorney:	Not reported
Corrective Action Component:	Not reported
Appeal Initiated Date:	Not reported
Appeal Resolution Date:	Not reported
Disposition Status Date:	Not reported
Disposition Status:	Not reported
Disposition Status Description:	Not reported
Consent/Final Order Sequence Number:	Not reported
Consent/Final Order Respondent Name:	Not reported
Consent/Final Order Lead Agency:	Not reported
Enforcement Type:	Not reported
Enforcement Responsible Person:	Not reported
Enforcement Responsible Sub-Organization:	Not reported
SEP Sequence Number:	Not reported
SEP Expenditure Amount:	Not reported
SEP Scheduled Completion Date:	Not reported
SEP Actual Date:	Not reported
SEP Defaulted Date:	Not reported

OCCIDENTAL CHEMICAL PITARCIK (Continued) **1004793276**

SEP Type:	Not reported
SEP Type Description:	Not reported
Proposed Amount:	Not reported
Final Monetary Amount:	Not reported
Paid Amount:	Not reported
Final Count:	Not reported
Final Amount:	Not reported
Found Violation:	No
Agency Which Determined Violation:	Not reported
Violation Short Description:	Not reported
Date Violation was Determined:	Not reported
Actual Return to Compliance Date:	Not reported
Return to Compliance Qualifier:	Not reported
Violation Responsible Agency:	Not reported
Scheduled Compliance Date:	Not reported
Enforcement Identifier:	Not reported
Date of Enforcement Action:	Not reported
Enforcement Responsible Agency:	Not reported
Enforcement Docket Number:	Not reported
Enforcement Attorney:	Not reported
Corrective Action Component:	Not reported
Appeal Initiated Date:	Not reported
Appeal Resolution Date:	Not reported
Disposition Status Date:	Not reported
Disposition Status:	Not reported
Disposition Status Description:	Not reported
Consent/Final Order Sequence Number:	Not reported
Consent/Final Order Respondent Name:	Not reported
Consent/Final Order Lead Agency:	Not reported
Enforcement Type:	Not reported
Enforcement Responsible Person:	Not reported
Enforcement Responsible Sub-Organization:	Not reported
SEP Sequence Number:	Not reported
SEP Expenditure Amount:	Not reported
SEP Scheduled Completion Date:	Not reported
SEP Actual Date:	Not reported
SEP Defaulted Date:	Not reported
SEP Type:	Not reported
SEP Type Description:	Not reported
Proposed Amount:	Not reported
Final Monetary Amount:	Not reported
Paid Amount:	Not reported
Final Count:	Not reported
Final Amount:	Not reported
Found Violation:	No
Agency Which Determined Violation:	Not reported
Violation Short Description:	Not reported
Date Violation was Determined:	Not reported
Actual Return to Compliance Date:	Not reported
Return to Compliance Qualifier:	Not reported
Violation Responsible Agency:	Not reported
Scheduled Compliance Date:	Not reported
Enforcement Identifier:	Not reported
Date of Enforcement Action:	Not reported
Enforcement Responsible Agency:	Not reported

OCCIDENTAL CHEMICAL PITARCIK (Continued) **1004793276**

Enforcement Docket Number: Not reported
Enforcement Attorney: Not reported
Corrective Action Component: Not reported
Appeal Initiated Date: Not reported
Appeal Resolution Date: Not reported
Disposition Status Date: Not reported
Disposition Status: Not reported
Disposition Status Description: Not reported
Consent/Final Order Sequence Number: Not reported
Consent/Final Order Respondent Name: Not reported
Consent/Final Order Lead Agency: Not reported
Enforcement Type: Not reported
Enforcement Responsible Person: Not reported
Enforcement Responsible Sub-Organization: Not reported
SEP Sequence Number: Not reported
SEP Expenditure Amount: Not reported
SEP Scheduled Completion Date: Not reported
SEP Actual Date: Not reported
SEP Defaulted Date: Not reported
SEP Type: Not reported
SEP Type Description: Not reported
Proposed Amount: Not reported
Final Monetary Amount: Not reported
Paid Amount: Not reported
Final Count: Not reported
Final Amount: Not reported

Found Violation: No
Agency Which Determined Violation: Not reported
Violation Short Description: Not reported
Date Violation was Determined: Not reported
Actual Return to Compliance Date: Not reported
Return to Compliance Qualifier: Not reported
Violation Responsible Agency: Not reported
Scheduled Compliance Date: Not reported
Enforcement Identifier: Not reported
Date of Enforcement Action: Not reported
Enforcement Responsible Agency: Not reported
Enforcement Docket Number: Not reported
Enforcement Attorney: Not reported
Corrective Action Component: Not reported
Appeal Initiated Date: Not reported
Appeal Resolution Date: Not reported
Disposition Status Date: Not reported
Disposition Status: Not reported
Disposition Status Description: Not reported
Consent/Final Order Sequence Number: Not reported
Consent/Final Order Respondent Name: Not reported
Consent/Final Order Lead Agency: Not reported
Enforcement Type: Not reported
Enforcement Responsible Person: Not reported
Enforcement Responsible Sub-Organization: Not reported
SEP Sequence Number: Not reported
SEP Expenditure Amount: Not reported
SEP Scheduled Completion Date: Not reported
SEP Actual Date: Not reported
SEP Defaulted Date: Not reported

OCCIDENTAL CHEMICAL PITARCIK (Continued) **1004793276**

SEP Type: Not reported
SEP Type Description: Not reported
Proposed Amount: Not reported
Final Monetary Amount: Not reported
Paid Amount: Not reported
Final Count: Not reported
Final Amount: Not reported

Found Violation: No
Agency Which Determined Violation: Not reported
Violation Short Description: Not reported
Date Violation was Determined: Not reported
Actual Return to Compliance Date: Not reported
Return to Compliance Qualifier: Not reported
Violation Responsible Agency: Not reported
Scheduled Compliance Date: Not reported
Enforcement Identifier: Not reported
Date of Enforcement Action: Not reported
Enforcement Responsible Agency: Not reported
Enforcement Docket Number: Not reported
Enforcement Attorney: Not reported
Corrective Action Component: Not reported
Appeal Initiated Date: Not reported
Appeal Resolution Date: Not reported
Disposition Status Date: Not reported
Disposition Status: Not reported
Disposition Status Description: Not reported
Consent/Final Order Sequence Number:Not reported
Consent/Final Order Respondent Name: Not reported
Consent/Final Order Lead Agency: Not reported
Enforcement Type: Not reported
Enforcement Responsible Person: Not reported
Enforcement Responsible Sub-Organization: Not reported
SEP Sequence Number: Not reported
SEP Expenditure Amount: Not reported
SEP Scheduled Completion Date: Not reported
SEP Actual Date: Not reported
SEP Defaulted Date: Not reported
SEP Type: Not reported
SEP Type Description: Not reported
Proposed Amount: Not reported
Final Monetary Amount: Not reported
Paid Amount: Not reported
Final Count: Not reported
Final Amount: Not reported

Found Violation: No
Agency Which Determined Violation: Not reported
Violation Short Description: Not reported
Date Violation was Determined: Not reported
Actual Return to Compliance Date: Not reported
Return to Compliance Qualifier: Not reported
Violation Responsible Agency: Not reported
Scheduled Compliance Date: Not reported
Enforcement Identifier: Not reported
Date of Enforcement Action: Not reported
Enforcement Responsible Agency: Not reported

OCCIDENTAL CHEMICAL PITARCIK (Continued) **1004793276**

Enforcement Docket Number: Not reported
Enforcement Attorney: Not reported
Corrective Action Component: Not reported
Appeal Initiated Date: Not reported
Appeal Resolution Date: Not reported
Disposition Status Date: Not reported
Disposition Status: Not reported
Disposition Status Description: Not reported
Consent/Final Order Sequence Number: Not reported
Consent/Final Order Respondent Name: Not reported
Consent/Final Order Lead Agency: Not reported
Enforcement Type: Not reported
Enforcement Responsible Person: Not reported
Enforcement Responsible Sub-Organization: Not reported
SEP Sequence Number: Not reported
SEP Expenditure Amount: Not reported
SEP Scheduled Completion Date: Not reported
SEP Actual Date: Not reported
SEP Defaulted Date: Not reported
SEP Type: Not reported
SEP Type Description: Not reported
Proposed Amount: Not reported
Final Monetary Amount: Not reported
Paid Amount: Not reported
Final Count: Not reported
Final Amount: Not reported

Found Violation: No
Agency Which Determined Violation: Not reported
Violation Short Description: Not reported
Date Violation was Determined: Not reported
Actual Return to Compliance Date: Not reported
Return to Compliance Qualifier: Not reported
Violation Responsible Agency: Not reported
Scheduled Compliance Date: Not reported
Enforcement Identifier: Not reported
Date of Enforcement Action: Not reported
Enforcement Responsible Agency: Not reported
Enforcement Docket Number: Not reported
Enforcement Attorney: Not reported
Corrective Action Component: Not reported
Appeal Initiated Date: Not reported
Appeal Resolution Date: Not reported
Disposition Status Date: Not reported
Disposition Status: Not reported
Disposition Status Description: Not reported
Consent/Final Order Sequence Number: Not reported
Consent/Final Order Respondent Name: Not reported
Consent/Final Order Lead Agency: Not reported
Enforcement Type: Not reported
Enforcement Responsible Person: Not reported
Enforcement Responsible Sub-Organization: Not reported
SEP Sequence Number: Not reported
SEP Expenditure Amount: Not reported
SEP Scheduled Completion Date: Not reported
SEP Actual Date: Not reported
SEP Defaulted Date: Not reported

OCCIDENTAL CHEMICAL PITARCIK (Continued) **1004793276**

SEP Type: Not reported
SEP Type Description: Not reported
Proposed Amount: Not reported
Final Monetary Amount: Not reported
Paid Amount: Not reported
Final Count: Not reported
Final Amount: Not reported

Found Violation: No
Agency Which Determined Violation: Not reported
Violation Short Description: Not reported
Date Violation was Determined: Not reported
Actual Return to Compliance Date: Not reported
Return to Compliance Qualifier: Not reported
Violation Responsible Agency: Not reported
Scheduled Compliance Date: Not reported
Enforcement Identifier: Not reported
Date of Enforcement Action: Not reported
Enforcement Responsible Agency: Not reported
Enforcement Docket Number: Not reported
Enforcement Attorney: Not reported
Corrective Action Component: Not reported
Appeal Initiated Date: Not reported
Appeal Resolution Date: Not reported
Disposition Status Date: Not reported
Disposition Status: Not reported
Disposition Status Description: Not reported
Consent/Final Order Sequence Number:Not reported
Consent/Final Order Respondent Name: Not reported
Consent/Final Order Lead Agency: Not reported
Enforcement Type: Not reported
Enforcement Responsible Person: Not reported
Enforcement Responsible Sub-Organization: Not reported
SEP Sequence Number: Not reported
SEP Expenditure Amount: Not reported
SEP Scheduled Completion Date: Not reported
SEP Actual Date: Not reported
SEP Defaulted Date: Not reported
SEP Type: Not reported
SEP Type Description: Not reported
Proposed Amount: Not reported
Final Monetary Amount: Not reported
Paid Amount: Not reported
Final Count: Not reported
Final Amount: Not reported

Found Violation: No
Agency Which Determined Violation: Not reported
Violation Short Description: Not reported
Date Violation was Determined: Not reported
Actual Return to Compliance Date: Not reported
Return to Compliance Qualifier: Not reported
Violation Responsible Agency: Not reported
Scheduled Compliance Date: Not reported
Enforcement Identifier: Not reported
Date of Enforcement Action: Not reported
Enforcement Responsible Agency: Not reported

OCCIDENTAL CHEMICAL PITARCIK (Continued) **1004793276**

Enforcement Docket Number:	Not reported
Enforcement Attorney:	Not reported
Corrective Action Component:	Not reported
Appeal Initiated Date:	Not reported
Appeal Resolution Date:	Not reported
Disposition Status Date:	Not reported
Disposition Status:	Not reported
Disposition Status Description:	Not reported
Consent/Final Order Sequence Number:	Not reported
Consent/Final Order Respondent Name:	Not reported
Consent/Final Order Lead Agency:	Not reported
Enforcement Type:	Not reported
Enforcement Responsible Person:	Not reported
Enforcement Responsible Sub-Organization:	Not reported
SEP Sequence Number:	Not reported
SEP Expenditure Amount:	Not reported
SEP Scheduled Completion Date:	Not reported
SEP Actual Date:	Not reported
SEP Defaulted Date:	Not reported
SEP Type:	Not reported
SEP Type Description:	Not reported
Proposed Amount:	Not reported
Final Monetary Amount:	Not reported
Paid Amount:	Not reported
Final Count:	Not reported
Final Amount:	Not reported

Found Violation:	No
Agency Which Determined Violation:	Not reported
Violation Short Description:	Not reported
Date Violation was Determined:	Not reported
Actual Return to Compliance Date:	Not reported
Return to Compliance Qualifier:	Not reported
Violation Responsible Agency:	Not reported
Scheduled Compliance Date:	Not reported
Enforcement Identifier:	Not reported
Date of Enforcement Action:	Not reported
Enforcement Responsible Agency:	Not reported
Enforcement Docket Number:	Not reported
Enforcement Attorney:	Not reported
Corrective Action Component:	Not reported
Appeal Initiated Date:	Not reported
Appeal Resolution Date:	Not reported
Disposition Status Date:	Not reported
Disposition Status:	Not reported
Disposition Status Description:	Not reported
Consent/Final Order Sequence Number:	Not reported
Consent/Final Order Respondent Name:	Not reported
Consent/Final Order Lead Agency:	Not reported
Enforcement Type:	Not reported
Enforcement Responsible Person:	Not reported
Enforcement Responsible Sub-Organization:	Not reported
SEP Sequence Number:	Not reported
SEP Expenditure Amount:	Not reported
SEP Scheduled Completion Date:	Not reported
SEP Actual Date:	Not reported
SEP Defaulted Date:	Not reported

OCCIDENTAL CHEMICAL PITARCIK (Continued) **1004793276**

SEP Type: Not reported
SEP Type Description: Not reported
Proposed Amount: Not reported
Final Monetary Amount: Not reported
Paid Amount: Not reported
Final Count: Not reported
Final Amount: Not reported

Found Violation: No
Agency Which Determined Violation: Not reported
Violation Short Description: Not reported
Date Violation was Determined: Not reported
Actual Return to Compliance Date: Not reported
Return to Compliance Qualifier: Not reported
Violation Responsible Agency: Not reported
Scheduled Compliance Date: Not reported
Enforcement Identifier: Not reported
Date of Enforcement Action: Not reported
Enforcement Responsible Agency: Not reported
Enforcement Docket Number: Not reported
Enforcement Attorney: Not reported
Corrective Action Component: Not reported
Appeal Initiated Date: Not reported
Appeal Resolution Date: Not reported
Disposition Status Date: Not reported
Disposition Status: Not reported
Disposition Status Description: Not reported
Consent/Final Order Sequence Number:Not reported
Consent/Final Order Respondent Name: Not reported
Consent/Final Order Lead Agency: Not reported
Enforcement Type: Not reported
Enforcement Responsible Person: Not reported
Enforcement Responsible Sub-Organization: Not reported
SEP Sequence Number: Not reported
SEP Expenditure Amount: Not reported
SEP Scheduled Completion Date: Not reported
SEP Actual Date: Not reported
SEP Defaulted Date: Not reported
SEP Type: Not reported
SEP Type Description: Not reported
Proposed Amount: Not reported
Final Monetary Amount: Not reported
Paid Amount: Not reported
Final Count: Not reported
Final Amount: Not reported

Found Violation: No
Agency Which Determined Violation: Not reported
Violation Short Description: Not reported
Date Violation was Determined: Not reported
Actual Return to Compliance Date: Not reported
Return to Compliance Qualifier: Not reported
Violation Responsible Agency: Not reported
Scheduled Compliance Date: Not reported
Enforcement Identifier: Not reported
Date of Enforcement Action: Not reported
Enforcement Responsible Agency: Not reported

OCCIDENTAL CHEMICAL PITARCIK (Continued) **1004793276**

Enforcement Docket Number: Not reported
Enforcement Attorney: Not reported
Corrective Action Component: Not reported
Appeal Initiated Date: Not reported
Appeal Resolution Date: Not reported
Disposition Status Date: Not reported
Disposition Status: Not reported
Disposition Status Description: Not reported
Consent/Final Order Sequence Number: Not reported
Consent/Final Order Respondent Name: Not reported
Consent/Final Order Lead Agency: Not reported
Enforcement Type: Not reported
Enforcement Responsible Person: Not reported
Enforcement Responsible Sub-Organization: Not reported
SEP Sequence Number: Not reported
SEP Expenditure Amount: Not reported
SEP Scheduled Completion Date: Not reported
SEP Actual Date: Not reported
SEP Defaulted Date: Not reported
SEP Type: Not reported
SEP Type Description: Not reported
Proposed Amount: Not reported
Final Monetary Amount: Not reported
Paid Amount: Not reported
Final Count: Not reported
Final Amount: Not reported

Found Violation: No
Agency Which Determined Violation: Not reported
Violation Short Description: Not reported
Date Violation was Determined: Not reported
Actual Return to Compliance Date: Not reported
Return to Compliance Qualifier: Not reported
Violation Responsible Agency: Not reported
Scheduled Compliance Date: Not reported
Enforcement Identifier: Not reported
Date of Enforcement Action: Not reported
Enforcement Responsible Agency: Not reported
Enforcement Docket Number: Not reported
Enforcement Attorney: Not reported
Corrective Action Component: Not reported
Appeal Initiated Date: Not reported
Appeal Resolution Date: Not reported
Disposition Status Date: Not reported
Disposition Status: Not reported
Disposition Status Description: Not reported
Consent/Final Order Sequence Number: Not reported
Consent/Final Order Respondent Name: Not reported
Consent/Final Order Lead Agency: Not reported
Enforcement Type: Not reported
Enforcement Responsible Person: Not reported
Enforcement Responsible Sub-Organization: Not reported
SEP Sequence Number: Not reported
SEP Expenditure Amount: Not reported
SEP Scheduled Completion Date: Not reported
SEP Actual Date: Not reported
SEP Defaulted Date: Not reported

OCCIDENTAL CHEMICAL PITARCIK (Continued) **1004793276**

SEP Type: Not reported
SEP Type Description: Not reported
Proposed Amount: Not reported
Final Monetary Amount: Not reported
Paid Amount: Not reported
Final Count: Not reported
Final Amount: Not reported

Found Violation: No
Agency Which Determined Violation: Not reported
Violation Short Description: Not reported
Date Violation was Determined: Not reported
Actual Return to Compliance Date: Not reported
Return to Compliance Qualifier: Not reported
Violation Responsible Agency: Not reported
Scheduled Compliance Date: Not reported
Enforcement Identifier: Not reported
Date of Enforcement Action: Not reported
Enforcement Responsible Agency: Not reported
Enforcement Docket Number: Not reported
Enforcement Attorney: Not reported
Corrective Action Component: Not reported
Appeal Initiated Date: Not reported
Appeal Resolution Date: Not reported
Disposition Status Date: Not reported
Disposition Status: Not reported
Disposition Status Description: Not reported
Consent/Final Order Sequence Number:Not reported
Consent/Final Order Respondent Name: Not reported
Consent/Final Order Lead Agency: Not reported
Enforcement Type: Not reported
Enforcement Responsible Person: Not reported
Enforcement Responsible Sub-Organization: Not reported
SEP Sequence Number: Not reported
SEP Expenditure Amount: Not reported
SEP Scheduled Completion Date: Not reported
SEP Actual Date: Not reported
SEP Defaulted Date: Not reported
SEP Type: Not reported
SEP Type Description: Not reported
Proposed Amount: Not reported
Final Monetary Amount: Not reported
Paid Amount: Not reported
Final Count: Not reported
Final Amount: Not reported

Found Violation: No
Agency Which Determined Violation: Not reported
Violation Short Description: Not reported
Date Violation was Determined: Not reported
Actual Return to Compliance Date: Not reported
Return to Compliance Qualifier: Not reported
Violation Responsible Agency: Not reported
Scheduled Compliance Date: Not reported
Enforcement Identifier: Not reported
Date of Enforcement Action: Not reported
Enforcement Responsible Agency: Not reported

OCCIDENTAL CHEMICAL PITARCIK (Continued) **1004793276**

Enforcement Docket Number: Not reported
Enforcement Attorney: Not reported
Corrective Action Component: Not reported
Appeal Initiated Date: Not reported
Appeal Resolution Date: Not reported
Disposition Status Date: Not reported
Disposition Status: Not reported
Disposition Status Description: Not reported
Consent/Final Order Sequence Number: Not reported
Consent/Final Order Respondent Name: Not reported
Consent/Final Order Lead Agency: Not reported
Enforcement Type: Not reported
Enforcement Responsible Person: Not reported
Enforcement Responsible Sub-Organization: Not reported
SEP Sequence Number: Not reported
SEP Expenditure Amount: Not reported
SEP Scheduled Completion Date: Not reported
SEP Actual Date: Not reported
SEP Defaulted Date: Not reported
SEP Type: Not reported
SEP Type Description: Not reported
Proposed Amount: Not reported
Final Monetary Amount: Not reported
Paid Amount: Not reported
Final Count: Not reported
Final Amount: Not reported

Found Violation: No
Agency Which Determined Violation: Not reported
Violation Short Description: Not reported
Date Violation was Determined: Not reported
Actual Return to Compliance Date: Not reported
Return to Compliance Qualifier: Not reported
Violation Responsible Agency: Not reported
Scheduled Compliance Date: Not reported
Enforcement Identifier: Not reported
Date of Enforcement Action: Not reported
Enforcement Responsible Agency: Not reported
Enforcement Docket Number: Not reported
Enforcement Attorney: Not reported
Corrective Action Component: Not reported
Appeal Initiated Date: Not reported
Appeal Resolution Date: Not reported
Disposition Status Date: Not reported
Disposition Status: Not reported
Disposition Status Description: Not reported
Consent/Final Order Sequence Number: Not reported
Consent/Final Order Respondent Name: Not reported
Consent/Final Order Lead Agency: Not reported
Enforcement Type: Not reported
Enforcement Responsible Person: Not reported
Enforcement Responsible Sub-Organization: Not reported
SEP Sequence Number: Not reported
SEP Expenditure Amount: Not reported
SEP Scheduled Completion Date: Not reported
SEP Actual Date: Not reported
SEP Defaulted Date: Not reported

OCCIDENTAL CHEMICAL PITARCIK (Continued) **1004793276**

SEP Type:	Not reported
SEP Type Description:	Not reported
Proposed Amount:	Not reported
Final Monetary Amount:	Not reported
Paid Amount:	Not reported
Final Count:	Not reported
Final Amount:	Not reported
Found Violation:	No
Agency Which Determined Violation:	Not reported
Violation Short Description:	Not reported
Date Violation was Determined:	Not reported
Actual Return to Compliance Date:	Not reported
Return to Compliance Qualifier:	Not reported
Violation Responsible Agency:	Not reported
Scheduled Compliance Date:	Not reported
Enforcement Identifier:	Not reported
Date of Enforcement Action:	Not reported
Enforcement Responsible Agency:	Not reported
Enforcement Docket Number:	Not reported
Enforcement Attorney:	Not reported
Corrective Action Component:	Not reported
Appeal Initiated Date:	Not reported
Appeal Resolution Date:	Not reported
Disposition Status Date:	Not reported
Disposition Status:	Not reported
Disposition Status Description:	Not reported
Consent/Final Order Sequence Number:	Not reported
Consent/Final Order Respondent Name:	Not reported
Consent/Final Order Lead Agency:	Not reported
Enforcement Type:	Not reported
Enforcement Responsible Person:	Not reported
Enforcement Responsible Sub-Organization:	Not reported
SEP Sequence Number:	Not reported
SEP Expenditure Amount:	Not reported
SEP Scheduled Completion Date:	Not reported
SEP Actual Date:	Not reported
SEP Defaulted Date:	Not reported
SEP Type:	Not reported
SEP Type Description:	Not reported
Proposed Amount:	Not reported
Final Monetary Amount:	Not reported
Paid Amount:	Not reported
Final Count:	Not reported
Final Amount:	Not reported
Found Violation:	No
Agency Which Determined Violation:	Not reported
Violation Short Description:	Not reported
Date Violation was Determined:	Not reported
Actual Return to Compliance Date:	Not reported
Return to Compliance Qualifier:	Not reported
Violation Responsible Agency:	Not reported
Scheduled Compliance Date:	Not reported
Enforcement Identifier:	Not reported
Date of Enforcement Action:	Not reported
Enforcement Responsible Agency:	Not reported

OCCIDENTAL CHEMICAL PITARCIK (Continued) **1004793276**

Enforcement Docket Number: Not reported
Enforcement Attorney: Not reported
Corrective Action Component: Not reported
Appeal Initiated Date: Not reported
Appeal Resolution Date: Not reported
Disposition Status Date: Not reported
Disposition Status: Not reported
Disposition Status Description: Not reported
Consent/Final Order Sequence Number: Not reported
Consent/Final Order Respondent Name: Not reported
Consent/Final Order Lead Agency: Not reported
Enforcement Type: Not reported
Enforcement Responsible Person: Not reported
Enforcement Responsible Sub-Organization: Not reported
SEP Sequence Number: Not reported
SEP Expenditure Amount: Not reported
SEP Scheduled Completion Date: Not reported
SEP Actual Date: Not reported
SEP Defaulted Date: Not reported
SEP Type: Not reported
SEP Type Description: Not reported
Proposed Amount: Not reported
Final Monetary Amount: Not reported
Paid Amount: Not reported
Final Count: Not reported
Final Amount: Not reported

Found Violation: No
Agency Which Determined Violation: Not reported
Violation Short Description: Not reported
Date Violation was Determined: Not reported
Actual Return to Compliance Date: Not reported
Return to Compliance Qualifier: Not reported
Violation Responsible Agency: Not reported
Scheduled Compliance Date: Not reported
Enforcement Identifier: Not reported
Date of Enforcement Action: Not reported
Enforcement Responsible Agency: Not reported
Enforcement Docket Number: Not reported
Enforcement Attorney: Not reported
Corrective Action Component: Not reported
Appeal Initiated Date: Not reported
Appeal Resolution Date: Not reported
Disposition Status Date: Not reported
Disposition Status: Not reported
Disposition Status Description: Not reported
Consent/Final Order Sequence Number: Not reported
Consent/Final Order Respondent Name: Not reported
Consent/Final Order Lead Agency: Not reported
Enforcement Type: Not reported
Enforcement Responsible Person: Not reported
Enforcement Responsible Sub-Organization: Not reported
SEP Sequence Number: Not reported
SEP Expenditure Amount: Not reported
SEP Scheduled Completion Date: Not reported
SEP Actual Date: Not reported
SEP Defaulted Date: Not reported

OCCIDENTAL CHEMICAL PITARCIK (Continued) **1004793276**

SEP Type: Not reported
SEP Type Description: Not reported
Proposed Amount: Not reported
Final Monetary Amount: Not reported
Paid Amount: Not reported
Final Count: Not reported
Final Amount: Not reported

Found Violation: No
Agency Which Determined Violation: Not reported
Violation Short Description: Not reported
Date Violation was Determined: Not reported
Actual Return to Compliance Date: Not reported
Return to Compliance Qualifier: Not reported
Violation Responsible Agency: Not reported
Scheduled Compliance Date: Not reported
Enforcement Identifier: Not reported
Date of Enforcement Action: Not reported
Enforcement Responsible Agency: Not reported
Enforcement Docket Number: Not reported
Enforcement Attorney: Not reported
Corrective Action Component: Not reported
Appeal Initiated Date: Not reported
Appeal Resolution Date: Not reported
Disposition Status Date: Not reported
Disposition Status: Not reported
Disposition Status Description: Not reported
Consent/Final Order Sequence Number:Not reported
Consent/Final Order Respondent Name: Not reported
Consent/Final Order Lead Agency: Not reported
Enforcement Type: Not reported
Enforcement Responsible Person: Not reported
Enforcement Responsible Sub-Organization: Not reported
SEP Sequence Number: Not reported
SEP Expenditure Amount: Not reported
SEP Scheduled Completion Date: Not reported
SEP Actual Date: Not reported
SEP Defaulted Date: Not reported
SEP Type: Not reported
SEP Type Description: Not reported
Proposed Amount: Not reported
Final Monetary Amount: Not reported
Paid Amount: Not reported
Final Count: Not reported
Final Amount: Not reported

Found Violation: No
Agency Which Determined Violation: Not reported
Violation Short Description: Not reported
Date Violation was Determined: Not reported
Actual Return to Compliance Date: Not reported
Return to Compliance Qualifier: Not reported
Violation Responsible Agency: Not reported
Scheduled Compliance Date: Not reported
Enforcement Identifier: Not reported
Date of Enforcement Action: Not reported
Enforcement Responsible Agency: Not reported

OCCIDENTAL CHEMICAL PITARCIK (Continued) **1004793276**

Enforcement Docket Number:	Not reported
Enforcement Attorney:	Not reported
Corrective Action Component:	Not reported
Appeal Initiated Date:	Not reported
Appeal Resolution Date:	Not reported
Disposition Status Date:	Not reported
Disposition Status:	Not reported
Disposition Status Description:	Not reported
Consent/Final Order Sequence Number:	Not reported
Consent/Final Order Respondent Name:	Not reported
Consent/Final Order Lead Agency:	Not reported
Enforcement Type:	Not reported
Enforcement Responsible Person:	Not reported
Enforcement Responsible Sub-Organization:	Not reported
SEP Sequence Number:	Not reported
SEP Expenditure Amount:	Not reported
SEP Scheduled Completion Date:	Not reported
SEP Actual Date:	Not reported
SEP Defaulted Date:	Not reported
SEP Type:	Not reported
SEP Type Description:	Not reported
Proposed Amount:	Not reported
Final Monetary Amount:	Not reported
Paid Amount:	Not reported
Final Count:	Not reported
Final Amount:	Not reported

Found Violation:	No
Agency Which Determined Violation:	Not reported
Violation Short Description:	Not reported
Date Violation was Determined:	Not reported
Actual Return to Compliance Date:	Not reported
Return to Compliance Qualifier:	Not reported
Violation Responsible Agency:	Not reported
Scheduled Compliance Date:	Not reported
Enforcement Identifier:	Not reported
Date of Enforcement Action:	Not reported
Enforcement Responsible Agency:	Not reported
Enforcement Docket Number:	Not reported
Enforcement Attorney:	Not reported
Corrective Action Component:	Not reported
Appeal Initiated Date:	Not reported
Appeal Resolution Date:	Not reported
Disposition Status Date:	Not reported
Disposition Status:	Not reported
Disposition Status Description:	Not reported
Consent/Final Order Sequence Number:	Not reported
Consent/Final Order Respondent Name:	Not reported
Consent/Final Order Lead Agency:	Not reported
Enforcement Type:	Not reported
Enforcement Responsible Person:	Not reported
Enforcement Responsible Sub-Organization:	Not reported
SEP Sequence Number:	Not reported
SEP Expenditure Amount:	Not reported
SEP Scheduled Completion Date:	Not reported
SEP Actual Date:	Not reported
SEP Defaulted Date:	Not reported

OCCIDENTAL CHEMICAL PITARCIK (Continued) **1004793276**

SEP Type: Not reported
SEP Type Description: Not reported
Proposed Amount: Not reported
Final Monetary Amount: Not reported
Paid Amount: Not reported
Final Count: Not reported
Final Amount: Not reported

Found Violation: No
Agency Which Determined Violation: Not reported
Violation Short Description: Not reported
Date Violation was Determined: Not reported
Actual Return to Compliance Date: Not reported
Return to Compliance Qualifier: Not reported
Violation Responsible Agency: Not reported
Scheduled Compliance Date: Not reported
Enforcement Identifier: Not reported
Date of Enforcement Action: Not reported
Enforcement Responsible Agency: Not reported
Enforcement Docket Number: Not reported
Enforcement Attorney: Not reported
Corrective Action Component: Not reported
Appeal Initiated Date: Not reported
Appeal Resolution Date: Not reported
Disposition Status Date: Not reported
Disposition Status: Not reported
Disposition Status Description: Not reported
Consent/Final Order Sequence Number:Not reported
Consent/Final Order Respondent Name: Not reported
Consent/Final Order Lead Agency: Not reported
Enforcement Type: Not reported
Enforcement Responsible Person: Not reported
Enforcement Responsible Sub-Organization: Not reported
SEP Sequence Number: Not reported
SEP Expenditure Amount: Not reported
SEP Scheduled Completion Date: Not reported
SEP Actual Date: Not reported
SEP Defaulted Date: Not reported
SEP Type: Not reported
SEP Type Description: Not reported
Proposed Amount: Not reported
Final Monetary Amount: Not reported
Paid Amount: Not reported
Final Count: Not reported
Final Amount: Not reported

Found Violation: No
Agency Which Determined Violation: Not reported
Violation Short Description: Not reported
Date Violation was Determined: Not reported
Actual Return to Compliance Date: Not reported
Return to Compliance Qualifier: Not reported
Violation Responsible Agency: Not reported
Scheduled Compliance Date: Not reported
Enforcement Identifier: Not reported
Date of Enforcement Action: Not reported
Enforcement Responsible Agency: Not reported

OCCIDENTAL CHEMICAL PITARCIK (Continued) **1004793276**

Enforcement Docket Number: Not reported
Enforcement Attorney: Not reported
Corrective Action Component: Not reported
Appeal Initiated Date: Not reported
Appeal Resolution Date: Not reported
Disposition Status Date: Not reported
Disposition Status: Not reported
Disposition Status Description: Not reported
Consent/Final Order Sequence Number: Not reported
Consent/Final Order Respondent Name: Not reported
Consent/Final Order Lead Agency: Not reported
Enforcement Type: Not reported
Enforcement Responsible Person: Not reported
Enforcement Responsible Sub-Organization: Not reported
SEP Sequence Number: Not reported
SEP Expenditure Amount: Not reported
SEP Scheduled Completion Date: Not reported
SEP Actual Date: Not reported
SEP Defaulted Date: Not reported
SEP Type: Not reported
SEP Type Description: Not reported
Proposed Amount: Not reported
Final Monetary Amount: Not reported
Paid Amount: Not reported
Final Count: Not reported
Final Amount: Not reported

Found Violation: No
Agency Which Determined Violation: Not reported
Violation Short Description: Not reported
Date Violation was Determined: Not reported
Actual Return to Compliance Date: Not reported
Return to Compliance Qualifier: Not reported
Violation Responsible Agency: Not reported
Scheduled Compliance Date: Not reported
Enforcement Identifier: Not reported
Date of Enforcement Action: Not reported
Enforcement Responsible Agency: Not reported
Enforcement Docket Number: Not reported
Enforcement Attorney: Not reported
Corrective Action Component: Not reported
Appeal Initiated Date: Not reported
Appeal Resolution Date: Not reported
Disposition Status Date: Not reported
Disposition Status: Not reported
Disposition Status Description: Not reported
Consent/Final Order Sequence Number: Not reported
Consent/Final Order Respondent Name: Not reported
Consent/Final Order Lead Agency: Not reported
Enforcement Type: Not reported
Enforcement Responsible Person: Not reported
Enforcement Responsible Sub-Organization: Not reported
SEP Sequence Number: Not reported
SEP Expenditure Amount: Not reported
SEP Scheduled Completion Date: Not reported
SEP Actual Date: Not reported
SEP Defaulted Date: Not reported

OCCIDENTAL CHEMICAL PITARCIK (Continued) **1004793276**

SEP Type: Not reported
SEP Type Description: Not reported
Proposed Amount: Not reported
Final Monetary Amount: Not reported
Paid Amount: Not reported
Final Count: Not reported
Final Amount: Not reported

Found Violation: No
Agency Which Determined Violation: Not reported
Violation Short Description: Not reported
Date Violation was Determined: Not reported
Actual Return to Compliance Date: Not reported
Return to Compliance Qualifier: Not reported
Violation Responsible Agency: Not reported
Scheduled Compliance Date: Not reported
Enforcement Identifier: Not reported
Date of Enforcement Action: Not reported
Enforcement Responsible Agency: Not reported
Enforcement Docket Number: Not reported
Enforcement Attorney: Not reported
Corrective Action Component: Not reported
Appeal Initiated Date: Not reported
Appeal Resolution Date: Not reported
Disposition Status Date: Not reported
Disposition Status: Not reported
Disposition Status Description: Not reported
Consent/Final Order Sequence Number:Not reported
Consent/Final Order Respondent Name: Not reported
Consent/Final Order Lead Agency: Not reported
Enforcement Type: Not reported
Enforcement Responsible Person: Not reported
Enforcement Responsible Sub-Organization: Not reported
SEP Sequence Number: Not reported
SEP Expenditure Amount: Not reported
SEP Scheduled Completion Date: Not reported
SEP Actual Date: Not reported
SEP Defaulted Date: Not reported
SEP Type: Not reported
SEP Type Description: Not reported
Proposed Amount: Not reported
Final Monetary Amount: Not reported
Paid Amount: Not reported
Final Count: Not reported
Final Amount: Not reported

Found Violation: No
Agency Which Determined Violation: Not reported
Violation Short Description: Not reported
Date Violation was Determined: Not reported
Actual Return to Compliance Date: Not reported
Return to Compliance Qualifier: Not reported
Violation Responsible Agency: Not reported
Scheduled Compliance Date: Not reported
Enforcement Identifier: Not reported
Date of Enforcement Action: Not reported
Enforcement Responsible Agency: Not reported

OCCIDENTAL CHEMICAL PITARCIK (Continued) **1004793276**

Enforcement Docket Number: Not reported
Enforcement Attorney: Not reported
Corrective Action Component: Not reported
Appeal Initiated Date: Not reported
Appeal Resolution Date: Not reported
Disposition Status Date: Not reported
Disposition Status: Not reported
Disposition Status Description: Not reported
Consent/Final Order Sequence Number: Not reported
Consent/Final Order Respondent Name: Not reported
Consent/Final Order Lead Agency: Not reported
Enforcement Type: Not reported
Enforcement Responsible Person: Not reported
Enforcement Responsible Sub-Organization: Not reported
SEP Sequence Number: Not reported
SEP Expenditure Amount: Not reported
SEP Scheduled Completion Date: Not reported
SEP Actual Date: Not reported
SEP Defaulted Date: Not reported
SEP Type: Not reported
SEP Type Description: Not reported
Proposed Amount: Not reported
Final Monetary Amount: Not reported
Paid Amount: Not reported
Final Count: Not reported
Final Amount: Not reported

Found Violation: No
Agency Which Determined Violation: Not reported
Violation Short Description: Not reported
Date Violation was Determined: Not reported
Actual Return to Compliance Date: Not reported
Return to Compliance Qualifier: Not reported
Violation Responsible Agency: Not reported
Scheduled Compliance Date: Not reported
Enforcement Identifier: Not reported
Date of Enforcement Action: Not reported
Enforcement Responsible Agency: Not reported
Enforcement Docket Number: Not reported
Enforcement Attorney: Not reported
Corrective Action Component: Not reported
Appeal Initiated Date: Not reported
Appeal Resolution Date: Not reported
Disposition Status Date: Not reported
Disposition Status: Not reported
Disposition Status Description: Not reported
Consent/Final Order Sequence Number: Not reported
Consent/Final Order Respondent Name: Not reported
Consent/Final Order Lead Agency: Not reported
Enforcement Type: Not reported
Enforcement Responsible Person: Not reported
Enforcement Responsible Sub-Organization: Not reported
SEP Sequence Number: Not reported
SEP Expenditure Amount: Not reported
SEP Scheduled Completion Date: Not reported
SEP Actual Date: Not reported
SEP Defaulted Date: Not reported

OCCIDENTAL CHEMICAL PITARCIK (Continued) **1004793276**

SEP Type: Not reported
SEP Type Description: Not reported
Proposed Amount: Not reported
Final Monetary Amount: Not reported
Paid Amount: Not reported
Final Count: Not reported
Final Amount: Not reported

Found Violation: No
Agency Which Determined Violation: Not reported
Violation Short Description: Not reported
Date Violation was Determined: Not reported
Actual Return to Compliance Date: Not reported
Return to Compliance Qualifier: Not reported
Violation Responsible Agency: Not reported
Scheduled Compliance Date: Not reported
Enforcement Identifier: Not reported
Date of Enforcement Action: Not reported
Enforcement Responsible Agency: Not reported
Enforcement Docket Number: Not reported
Enforcement Attorney: Not reported
Corrective Action Component: Not reported
Appeal Initiated Date: Not reported
Appeal Resolution Date: Not reported
Disposition Status Date: Not reported
Disposition Status: Not reported
Disposition Status Description: Not reported
Consent/Final Order Sequence Number:Not reported
Consent/Final Order Respondent Name: Not reported
Consent/Final Order Lead Agency: Not reported
Enforcement Type: Not reported
Enforcement Responsible Person: Not reported
Enforcement Responsible Sub-Organization: Not reported
SEP Sequence Number: Not reported
SEP Expenditure Amount: Not reported
SEP Scheduled Completion Date: Not reported
SEP Actual Date: Not reported
SEP Defaulted Date: Not reported
SEP Type: Not reported
SEP Type Description: Not reported
Proposed Amount: Not reported
Final Monetary Amount: Not reported
Paid Amount: Not reported
Final Count: Not reported
Final Amount: Not reported

Found Violation: No
Agency Which Determined Violation: Not reported
Violation Short Description: Not reported
Date Violation was Determined: Not reported
Actual Return to Compliance Date: Not reported
Return to Compliance Qualifier: Not reported
Violation Responsible Agency: Not reported
Scheduled Compliance Date: Not reported
Enforcement Identifier: Not reported
Date of Enforcement Action: Not reported
Enforcement Responsible Agency: Not reported

OCCIDENTAL CHEMICAL PITARCIK (Continued) **1004793276**

Enforcement Docket Number:	Not reported
Enforcement Attorney:	Not reported
Corrective Action Component:	Not reported
Appeal Initiated Date:	Not reported
Appeal Resolution Date:	Not reported
Disposition Status Date:	Not reported
Disposition Status:	Not reported
Disposition Status Description:	Not reported
Consent/Final Order Sequence Number:	Not reported
Consent/Final Order Respondent Name:	Not reported
Consent/Final Order Lead Agency:	Not reported
Enforcement Type:	Not reported
Enforcement Responsible Person:	Not reported
Enforcement Responsible Sub-Organization:	Not reported
SEP Sequence Number:	Not reported
SEP Expenditure Amount:	Not reported
SEP Scheduled Completion Date:	Not reported
SEP Actual Date:	Not reported
SEP Defaulted Date:	Not reported
SEP Type:	Not reported
SEP Type Description:	Not reported
Proposed Amount:	Not reported
Final Monetary Amount:	Not reported
Paid Amount:	Not reported
Final Count:	Not reported
Final Amount:	Not reported

Found Violation:	No
Agency Which Determined Violation:	Not reported
Violation Short Description:	Not reported
Date Violation was Determined:	Not reported
Actual Return to Compliance Date:	Not reported
Return to Compliance Qualifier:	Not reported
Violation Responsible Agency:	Not reported
Scheduled Compliance Date:	Not reported
Enforcement Identifier:	Not reported
Date of Enforcement Action:	Not reported
Enforcement Responsible Agency:	Not reported
Enforcement Docket Number:	Not reported
Enforcement Attorney:	Not reported
Corrective Action Component:	Not reported
Appeal Initiated Date:	Not reported
Appeal Resolution Date:	Not reported
Disposition Status Date:	Not reported
Disposition Status:	Not reported
Disposition Status Description:	Not reported
Consent/Final Order Sequence Number:	Not reported
Consent/Final Order Respondent Name:	Not reported
Consent/Final Order Lead Agency:	Not reported
Enforcement Type:	Not reported
Enforcement Responsible Person:	Not reported
Enforcement Responsible Sub-Organization:	Not reported
SEP Sequence Number:	Not reported
SEP Expenditure Amount:	Not reported
SEP Scheduled Completion Date:	Not reported
SEP Actual Date:	Not reported
SEP Defaulted Date:	Not reported

OCCIDENTAL CHEMICAL PITARCIK (Continued) **1004793276**

SEP Type: Not reported
SEP Type Description: Not reported
Proposed Amount: Not reported
Final Monetary Amount: Not reported
Paid Amount: Not reported
Final Count: Not reported
Final Amount: Not reported

Found Violation: No
Agency Which Determined Violation: Not reported
Violation Short Description: Not reported
Date Violation was Determined: Not reported
Actual Return to Compliance Date: Not reported
Return to Compliance Qualifier: Not reported
Violation Responsible Agency: Not reported
Scheduled Compliance Date: Not reported
Enforcement Identifier: Not reported
Date of Enforcement Action: Not reported
Enforcement Responsible Agency: Not reported
Enforcement Docket Number: Not reported
Enforcement Attorney: Not reported
Corrective Action Component: Not reported
Appeal Initiated Date: Not reported
Appeal Resolution Date: Not reported
Disposition Status Date: Not reported
Disposition Status: Not reported
Disposition Status Description: Not reported
Consent/Final Order Sequence Number: Not reported
Consent/Final Order Respondent Name: Not reported
Consent/Final Order Lead Agency: Not reported
Enforcement Type: Not reported
Enforcement Responsible Person: Not reported
Enforcement Responsible Sub-Organization: Not reported
SEP Sequence Number: Not reported
SEP Expenditure Amount: Not reported
SEP Scheduled Completion Date: Not reported
SEP Actual Date: Not reported
SEP Defaulted Date: Not reported
SEP Type: Not reported
SEP Type Description: Not reported
Proposed Amount: Not reported
Final Monetary Amount: Not reported
Paid Amount: Not reported
Final Count: Not reported
Final Amount: Not reported

Found Violation: No
Agency Which Determined Violation: Not reported
Violation Short Description: Not reported
Date Violation was Determined: Not reported
Actual Return to Compliance Date: Not reported
Return to Compliance Qualifier: Not reported
Violation Responsible Agency: Not reported
Scheduled Compliance Date: Not reported
Enforcement Identifier: Not reported
Date of Enforcement Action: Not reported
Enforcement Responsible Agency: Not reported

OCCIDENTAL CHEMICAL PITARCIK (Continued) **1004793276**

Enforcement Docket Number:	Not reported
Enforcement Attorney:	Not reported
Corrective Action Component:	Not reported
Appeal Initiated Date:	Not reported
Appeal Resolution Date:	Not reported
Disposition Status Date:	Not reported
Disposition Status:	Not reported
Disposition Status Description:	Not reported
Consent/Final Order Sequence Number:	Not reported
Consent/Final Order Respondent Name:	Not reported
Consent/Final Order Lead Agency:	Not reported
Enforcement Type:	Not reported
Enforcement Responsible Person:	Not reported
Enforcement Responsible Sub-Organization:	Not reported
SEP Sequence Number:	Not reported
SEP Expenditure Amount:	Not reported
SEP Scheduled Completion Date:	Not reported
SEP Actual Date:	Not reported
SEP Defaulted Date:	Not reported
SEP Type:	Not reported
SEP Type Description:	Not reported
Proposed Amount:	Not reported
Final Monetary Amount:	Not reported
Paid Amount:	Not reported
Final Count:	Not reported
Final Amount:	Not reported

Found Violation:	No
Agency Which Determined Violation:	Not reported
Violation Short Description:	Not reported
Date Violation was Determined:	Not reported
Actual Return to Compliance Date:	Not reported
Return to Compliance Qualifier:	Not reported
Violation Responsible Agency:	Not reported
Scheduled Compliance Date:	Not reported
Enforcement Identifier:	Not reported
Date of Enforcement Action:	Not reported
Enforcement Responsible Agency:	Not reported
Enforcement Docket Number:	Not reported
Enforcement Attorney:	Not reported
Corrective Action Component:	Not reported
Appeal Initiated Date:	Not reported
Appeal Resolution Date:	Not reported
Disposition Status Date:	Not reported
Disposition Status:	Not reported
Disposition Status Description:	Not reported
Consent/Final Order Sequence Number:	Not reported
Consent/Final Order Respondent Name:	Not reported
Consent/Final Order Lead Agency:	Not reported
Enforcement Type:	Not reported
Enforcement Responsible Person:	Not reported
Enforcement Responsible Sub-Organization:	Not reported
SEP Sequence Number:	Not reported
SEP Expenditure Amount:	Not reported
SEP Scheduled Completion Date:	Not reported
SEP Actual Date:	Not reported
SEP Defaulted Date:	Not reported

OCCIDENTAL CHEMICAL PITARCIK (Continued) **1004793276**

SEP Type:	Not reported
SEP Type Description:	Not reported
Proposed Amount:	Not reported
Final Monetary Amount:	Not reported
Paid Amount:	Not reported
Final Count:	Not reported
Final Amount:	Not reported
Found Violation:	No
Agency Which Determined Violation:	Not reported
Violation Short Description:	Not reported
Date Violation was Determined:	Not reported
Actual Return to Compliance Date:	Not reported
Return to Compliance Qualifier:	Not reported
Violation Responsible Agency:	Not reported
Scheduled Compliance Date:	Not reported
Enforcement Identifier:	Not reported
Date of Enforcement Action:	Not reported
Enforcement Responsible Agency:	Not reported
Enforcement Docket Number:	Not reported
Enforcement Attorney:	Not reported
Corrective Action Component:	Not reported
Appeal Initiated Date:	Not reported
Appeal Resolution Date:	Not reported
Disposition Status Date:	Not reported
Disposition Status:	Not reported
Disposition Status Description:	Not reported
Consent/Final Order Sequence Number:	Not reported
Consent/Final Order Respondent Name:	Not reported
Consent/Final Order Lead Agency:	Not reported
Enforcement Type:	Not reported
Enforcement Responsible Person:	Not reported
Enforcement Responsible Sub-Organization:	Not reported
SEP Sequence Number:	Not reported
SEP Expenditure Amount:	Not reported
SEP Scheduled Completion Date:	Not reported
SEP Actual Date:	Not reported
SEP Defaulted Date:	Not reported
SEP Type:	Not reported
SEP Type Description:	Not reported
Proposed Amount:	Not reported
Final Monetary Amount:	Not reported
Paid Amount:	Not reported
Final Count:	Not reported
Final Amount:	Not reported
Found Violation:	No
Agency Which Determined Violation:	Not reported
Violation Short Description:	Not reported
Date Violation was Determined:	Not reported
Actual Return to Compliance Date:	Not reported
Return to Compliance Qualifier:	Not reported
Violation Responsible Agency:	Not reported
Scheduled Compliance Date:	Not reported
Enforcement Identifier:	Not reported
Date of Enforcement Action:	Not reported
Enforcement Responsible Agency:	Not reported

OCCIDENTAL CHEMICAL PITARCIK (Continued) **1004793276**

Enforcement Docket Number: Not reported
Enforcement Attorney: Not reported
Corrective Action Component: Not reported
Appeal Initiated Date: Not reported
Appeal Resolution Date: Not reported
Disposition Status Date: Not reported
Disposition Status: Not reported
Disposition Status Description: Not reported
Consent/Final Order Sequence Number: Not reported
Consent/Final Order Respondent Name: Not reported
Consent/Final Order Lead Agency: Not reported
Enforcement Type: Not reported
Enforcement Responsible Person: Not reported
Enforcement Responsible Sub-Organization: Not reported
SEP Sequence Number: Not reported
SEP Expenditure Amount: Not reported
SEP Scheduled Completion Date: Not reported
SEP Actual Date: Not reported
SEP Defaulted Date: Not reported
SEP Type: Not reported
SEP Type Description: Not reported
Proposed Amount: Not reported
Final Monetary Amount: Not reported
Paid Amount: Not reported
Final Count: Not reported
Final Amount: Not reported

Found Violation: No
Agency Which Determined Violation: Not reported
Violation Short Description: Not reported
Date Violation was Determined: Not reported
Actual Return to Compliance Date: Not reported
Return to Compliance Qualifier: Not reported
Violation Responsible Agency: Not reported
Scheduled Compliance Date: Not reported
Enforcement Identifier: Not reported
Date of Enforcement Action: Not reported
Enforcement Responsible Agency: Not reported
Enforcement Docket Number: Not reported
Enforcement Attorney: Not reported
Corrective Action Component: Not reported
Appeal Initiated Date: Not reported
Appeal Resolution Date: Not reported
Disposition Status Date: Not reported
Disposition Status: Not reported
Disposition Status Description: Not reported
Consent/Final Order Sequence Number: Not reported
Consent/Final Order Respondent Name: Not reported
Consent/Final Order Lead Agency: Not reported
Enforcement Type: Not reported
Enforcement Responsible Person: Not reported
Enforcement Responsible Sub-Organization: Not reported
SEP Sequence Number: Not reported
SEP Expenditure Amount: Not reported
SEP Scheduled Completion Date: Not reported
SEP Actual Date: Not reported
SEP Defaulted Date: Not reported

OCCIDENTAL CHEMICAL PITARCIK (Continued) **1004793276**

SEP Type:	Not reported
SEP Type Description:	Not reported
Proposed Amount:	Not reported
Final Monetary Amount:	Not reported
Paid Amount:	Not reported
Final Count:	Not reported
Final Amount:	Not reported
Found Violation:	No
Agency Which Determined Violation:	Not reported
Violation Short Description:	Not reported
Date Violation was Determined:	Not reported
Actual Return to Compliance Date:	Not reported
Return to Compliance Qualifier:	Not reported
Violation Responsible Agency:	Not reported
Scheduled Compliance Date:	Not reported
Enforcement Identifier:	Not reported
Date of Enforcement Action:	Not reported
Enforcement Responsible Agency:	Not reported
Enforcement Docket Number:	Not reported
Enforcement Attorney:	Not reported
Corrective Action Component:	Not reported
Appeal Initiated Date:	Not reported
Appeal Resolution Date:	Not reported
Disposition Status Date:	Not reported
Disposition Status:	Not reported
Disposition Status Description:	Not reported
Consent/Final Order Sequence Number:	Not reported
Consent/Final Order Respondent Name:	Not reported
Consent/Final Order Lead Agency:	Not reported
Enforcement Type:	Not reported
Enforcement Responsible Person:	Not reported
Enforcement Responsible Sub-Organization:	Not reported
SEP Sequence Number:	Not reported
SEP Expenditure Amount:	Not reported
SEP Scheduled Completion Date:	Not reported
SEP Actual Date:	Not reported
SEP Defaulted Date:	Not reported
SEP Type:	Not reported
SEP Type Description:	Not reported
Proposed Amount:	Not reported
Final Monetary Amount:	Not reported
Paid Amount:	Not reported
Final Count:	Not reported
Final Amount:	Not reported
Found Violation:	No
Agency Which Determined Violation:	Not reported
Violation Short Description:	Not reported
Date Violation was Determined:	Not reported
Actual Return to Compliance Date:	Not reported
Return to Compliance Qualifier:	Not reported
Violation Responsible Agency:	Not reported
Scheduled Compliance Date:	Not reported
Enforcement Identifier:	Not reported
Date of Enforcement Action:	Not reported
Enforcement Responsible Agency:	Not reported

OCCIDENTAL CHEMICAL PITARCIK (Continued) **1004793276**

Enforcement Docket Number: Not reported
Enforcement Attorney: Not reported
Corrective Action Component: Not reported
Appeal Initiated Date: Not reported
Appeal Resolution Date: Not reported
Disposition Status Date: Not reported
Disposition Status: Not reported
Disposition Status Description: Not reported
Consent/Final Order Sequence Number:Not reported
Consent/Final Order Respondent Name: Not reported
Consent/Final Order Lead Agency: Not reported
Enforcement Type: Not reported
Enforcement Responsible Person: Not reported
Enforcement Responsible Sub-Organization: Not reported
SEP Sequence Number: Not reported
SEP Expenditure Amount: Not reported
SEP Scheduled Completion Date: Not reported
SEP Actual Date: Not reported
SEP Defaulted Date: Not reported
SEP Type: Not reported
SEP Type Description: Not reported
Proposed Amount: Not reported
Final Monetary Amount: Not reported
Paid Amount: Not reported
Final Count: Not reported
Final Amount: Not reported

Evaluation Action Summary:
Evaluation Date: 2006-04-18 00:00:00.0
Evaluation Responsible Agency: State
Found Violation: No
Evaluation Type Description: CORRECTIVE ACTION COMPLIANCE EVALUATION
Evaluation Responsible Person Identifier: WASXL
Evaluation Responsible Sub-Organization: SW
Actual Return to Compliance Date: Not reported
Scheduled Compliance Date: Not reported
Date of Request: Not reported
Date Response Received: Not reported
Request Agency: Not reported
Former Citation: Not reported

Evaluation Date: 2007-12-12 00:00:00.0
Evaluation Responsible Agency: State
Found Violation: No
Evaluation Type Description: CORRECTIVE ACTION COMPLIANCE EVALUATION
Evaluation Responsible Person Identifier: WASXL
Evaluation Responsible Sub-Organization: SW
Actual Return to Compliance Date: Not reported
Scheduled Compliance Date: Not reported
Date of Request: Not reported
Date Response Received: Not reported
Request Agency: Not reported
Former Citation: Not reported

Evaluation Date: 2005-09-09 00:00:00.0
Evaluation Responsible Agency: State
Found Violation: No

OCCIDENTAL CHEMICAL PITARCIK (Continued) **1004793276**

Evaluation Type Description:	CORRECTIVE ACTION COMPLIANCE EVALUATION
Evaluation Responsible Person Identifier:	WASXL
Evaluation Responsible Sub-Organization:	SW
Actual Return to Compliance Date:	Not reported
Scheduled Compliance Date:	Not reported
Date of Request:	Not reported
Date Response Received:	Not reported
Request Agency:	Not reported
Former Citation:	Not reported
Evaluation Date:	2007-07-31 00:00:00.0
Evaluation Responsible Agency:	State
Found Violation:	No
Evaluation Type Description:	CORRECTIVE ACTION COMPLIANCE EVALUATION
Evaluation Responsible Person Identifier:	WASXL
Evaluation Responsible Sub-Organization:	SW
Actual Return to Compliance Date:	Not reported
Scheduled Compliance Date:	Not reported
Date of Request:	Not reported
Date Response Received:	Not reported
Request Agency:	Not reported
Former Citation:	Not reported
Evaluation Date:	2006-07-10 00:00:00.0
Evaluation Responsible Agency:	State
Found Violation:	No
Evaluation Type Description:	CORRECTIVE ACTION COMPLIANCE EVALUATION
Evaluation Responsible Person Identifier:	WASXL
Evaluation Responsible Sub-Organization:	SW
Actual Return to Compliance Date:	Not reported
Scheduled Compliance Date:	Not reported
Date of Request:	Not reported
Date Response Received:	Not reported
Request Agency:	Not reported
Former Citation:	Not reported
Evaluation Date:	2006-03-07 00:00:00.0
Evaluation Responsible Agency:	State
Found Violation:	No
Evaluation Type Description:	CORRECTIVE ACTION COMPLIANCE EVALUATION
Evaluation Responsible Person Identifier:	WASXL
Evaluation Responsible Sub-Organization:	SW
Actual Return to Compliance Date:	Not reported
Scheduled Compliance Date:	Not reported
Date of Request:	Not reported
Date Response Received:	Not reported
Request Agency:	Not reported
Former Citation:	Not reported
Evaluation Date:	2005-08-02 00:00:00.0
Evaluation Responsible Agency:	State
Found Violation:	No
Evaluation Type Description:	CORRECTIVE ACTION COMPLIANCE EVALUATION
Evaluation Responsible Person Identifier:	WASXL
Evaluation Responsible Sub-Organization:	SW
Actual Return to Compliance Date:	Not reported
Scheduled Compliance Date:	Not reported

OCCIDENTAL CHEMICAL PITARCIK (Continued) **1004793276**

Date of Request:	Not reported
Date Response Received:	Not reported
Request Agency:	Not reported
Former Citation:	Not reported
Evaluation Date:	2006-12-05 00:00:00.0
Evaluation Responsible Agency:	State
Found Violation:	No
Evaluation Type Description:	CORRECTIVE ACTION COMPLIANCE EVALUATION
Evaluation Responsible Person Identifier:	WASXL
Evaluation Responsible Sub-Organization:	SW
Actual Return to Compliance Date:	Not reported
Scheduled Compliance Date:	Not reported
Date of Request:	Not reported
Date Response Received:	Not reported
Request Agency:	Not reported
Former Citation:	Not reported
Evaluation Date:	2006-03-06 00:00:00.0
Evaluation Responsible Agency:	State
Found Violation:	No
Evaluation Type Description:	CORRECTIVE ACTION COMPLIANCE EVALUATION
Evaluation Responsible Person Identifier:	WASXL
Evaluation Responsible Sub-Organization:	SW
Actual Return to Compliance Date:	Not reported
Scheduled Compliance Date:	Not reported
Date of Request:	Not reported
Date Response Received:	Not reported
Request Agency:	Not reported
Former Citation:	Not reported
Evaluation Date:	2006-09-27 00:00:00.0
Evaluation Responsible Agency:	State
Found Violation:	No
Evaluation Type Description:	CORRECTIVE ACTION COMPLIANCE EVALUATION
Evaluation Responsible Person Identifier:	WASXL
Evaluation Responsible Sub-Organization:	SW
Actual Return to Compliance Date:	Not reported
Scheduled Compliance Date:	Not reported
Date of Request:	Not reported
Date Response Received:	Not reported
Request Agency:	Not reported
Former Citation:	Not reported
Evaluation Date:	2005-09-27 00:00:00.0
Evaluation Responsible Agency:	State
Found Violation:	No
Evaluation Type Description:	CORRECTIVE ACTION COMPLIANCE EVALUATION
Evaluation Responsible Person Identifier:	WASXL
Evaluation Responsible Sub-Organization:	SW
Actual Return to Compliance Date:	Not reported
Scheduled Compliance Date:	Not reported
Date of Request:	Not reported
Date Response Received:	Not reported
Request Agency:	Not reported
Former Citation:	Not reported

OCCIDENTAL CHEMICAL PITARCIK (Continued) **1004793276**

Evaluation Date:	2005-12-14 00:00:00.0
Evaluation Responsible Agency:	State
Found Violation:	No
Evaluation Type Description:	CORRECTIVE ACTION COMPLIANCE EVALUATION
Evaluation Responsible Person Identifier:	WASXL
Evaluation Responsible Sub-Organization:	SW
Actual Return to Compliance Date:	Not reported
Scheduled Compliance Date:	Not reported
Date of Request:	Not reported
Date Response Received:	Not reported
Request Agency:	Not reported
Former Citation:	Not reported

Evaluation Date:	2006-12-01 00:00:00.0
Evaluation Responsible Agency:	State
Found Violation:	No
Evaluation Type Description:	CORRECTIVE ACTION COMPLIANCE EVALUATION
Evaluation Responsible Person Identifier:	WASXL
Evaluation Responsible Sub-Organization:	SW
Actual Return to Compliance Date:	Not reported
Scheduled Compliance Date:	Not reported
Date of Request:	Not reported
Date Response Received:	Not reported
Request Agency:	Not reported
Former Citation:	Not reported

Evaluation Date:	2006-09-13 00:00:00.0
Evaluation Responsible Agency:	State
Found Violation:	No
Evaluation Type Description:	CORRECTIVE ACTION COMPLIANCE EVALUATION
Evaluation Responsible Person Identifier:	WASXL
Evaluation Responsible Sub-Organization:	SW
Actual Return to Compliance Date:	Not reported
Scheduled Compliance Date:	Not reported
Date of Request:	Not reported
Date Response Received:	Not reported
Request Agency:	Not reported
Former Citation:	Not reported

Evaluation Date:	2006-07-19 00:00:00.0
Evaluation Responsible Agency:	State
Found Violation:	No
Evaluation Type Description:	CORRECTIVE ACTION COMPLIANCE EVALUATION
Evaluation Responsible Person Identifier:	WASXL
Evaluation Responsible Sub-Organization:	SW
Actual Return to Compliance Date:	Not reported
Scheduled Compliance Date:	Not reported
Date of Request:	Not reported
Date Response Received:	Not reported
Request Agency:	Not reported
Former Citation:	Not reported

Evaluation Date:	2005-10-05 00:00:00.0
Evaluation Responsible Agency:	State
Found Violation:	No
Evaluation Type Description:	CORRECTIVE ACTION COMPLIANCE EVALUATION
Evaluation Responsible Person Identifier:	WASXL

OCCIDENTAL CHEMICAL PITARCIK (Continued) **1004793276**

Evaluation Responsible Sub-Organization:	SW
Actual Return to Compliance Date:	Not reported
Scheduled Compliance Date:	Not reported
Date of Request:	Not reported
Date Response Received:	Not reported
Request Agency:	Not reported
Former Citation:	Not reported
Evaluation Date:	2007-07-20 00:00:00.0
Evaluation Responsible Agency:	State
Found Violation:	No
Evaluation Type Description:	CORRECTIVE ACTION COMPLIANCE EVALUATION
Evaluation Responsible Person Identifier:	WASXL
Evaluation Responsible Sub-Organization:	SW
Actual Return to Compliance Date:	Not reported
Scheduled Compliance Date:	Not reported
Date of Request:	Not reported
Date Response Received:	Not reported
Request Agency:	Not reported
Former Citation:	Not reported
Evaluation Date:	2006-10-24 00:00:00.0
Evaluation Responsible Agency:	State
Found Violation:	No
Evaluation Type Description:	CORRECTIVE ACTION COMPLIANCE EVALUATION
Evaluation Responsible Person Identifier:	WASXL
Evaluation Responsible Sub-Organization:	SW
Actual Return to Compliance Date:	Not reported
Scheduled Compliance Date:	Not reported
Date of Request:	Not reported
Date Response Received:	Not reported
Request Agency:	Not reported
Former Citation:	Not reported
Evaluation Date:	2007-01-17 00:00:00.0
Evaluation Responsible Agency:	State
Found Violation:	No
Evaluation Type Description:	CORRECTIVE ACTION COMPLIANCE EVALUATION
Evaluation Responsible Person Identifier:	WASXL
Evaluation Responsible Sub-Organization:	SW
Actual Return to Compliance Date:	Not reported
Scheduled Compliance Date:	Not reported
Date of Request:	Not reported
Date Response Received:	Not reported
Request Agency:	Not reported
Former Citation:	Not reported
Evaluation Date:	2007-02-01 00:00:00.0
Evaluation Responsible Agency:	State
Found Violation:	No
Evaluation Type Description:	CORRECTIVE ACTION COMPLIANCE EVALUATION
Evaluation Responsible Person Identifier:	WASXL
Evaluation Responsible Sub-Organization:	SW
Actual Return to Compliance Date:	Not reported
Scheduled Compliance Date:	Not reported
Date of Request:	Not reported
Date Response Received:	Not reported

OCCIDENTAL CHEMICAL PITARCIK (Continued) **1004793276**

Request Agency:	Not reported
Former Citation:	Not reported
Evaluation Date:	2005-09-28 00:00:00.0
Evaluation Responsible Agency:	State
Found Violation:	No
Evaluation Type Description:	CORRECTIVE ACTION COMPLIANCE EVALUATION
Evaluation Responsible Person Identifier:	WASXL
Evaluation Responsible Sub-Organization:	SW
Actual Return to Compliance Date:	Not reported
Scheduled Compliance Date:	Not reported
Date of Request:	Not reported
Date Response Received:	Not reported
Request Agency:	Not reported
Former Citation:	Not reported
Evaluation Date:	2006-04-21 00:00:00.0
Evaluation Responsible Agency:	State
Found Violation:	No
Evaluation Type Description:	CORRECTIVE ACTION COMPLIANCE EVALUATION
Evaluation Responsible Person Identifier:	WASXL
Evaluation Responsible Sub-Organization:	SW
Actual Return to Compliance Date:	Not reported
Scheduled Compliance Date:	Not reported
Date of Request:	Not reported
Date Response Received:	Not reported
Request Agency:	Not reported
Former Citation:	Not reported
Evaluation Date:	2005-10-06 00:00:00.0
Evaluation Responsible Agency:	State
Found Violation:	No
Evaluation Type Description:	CORRECTIVE ACTION COMPLIANCE EVALUATION
Evaluation Responsible Person Identifier:	WASXL
Evaluation Responsible Sub-Organization:	SW
Actual Return to Compliance Date:	Not reported
Scheduled Compliance Date:	Not reported
Date of Request:	Not reported
Date Response Received:	Not reported
Request Agency:	Not reported
Former Citation:	Not reported
Evaluation Date:	2006-12-14 00:00:00.0
Evaluation Responsible Agency:	State
Found Violation:	No
Evaluation Type Description:	CORRECTIVE ACTION COMPLIANCE EVALUATION
Evaluation Responsible Person Identifier:	WASXL
Evaluation Responsible Sub-Organization:	SW
Actual Return to Compliance Date:	Not reported
Scheduled Compliance Date:	Not reported
Date of Request:	Not reported
Date Response Received:	Not reported
Request Agency:	Not reported
Former Citation:	Not reported
Evaluation Date:	2007-01-31 00:00:00.0
Evaluation Responsible Agency:	State

OCCIDENTAL CHEMICAL PITARCIK (Continued) **1004793276**

Found Violation:	No
Evaluation Type Description:	CORRECTIVE ACTION COMPLIANCE EVALUATION
Evaluation Responsible Person Identifier:	WASXL
Evaluation Responsible Sub-Organization:	SW
Actual Return to Compliance Date:	Not reported
Scheduled Compliance Date:	Not reported
Date of Request:	Not reported
Date Response Received:	Not reported
Request Agency:	Not reported
Former Citation:	Not reported

Evaluation Date:	2006-06-07 00:00:00.0
Evaluation Responsible Agency:	State
Found Violation:	No
Evaluation Type Description:	CORRECTIVE ACTION COMPLIANCE EVALUATION
Evaluation Responsible Person Identifier:	WASXL
Evaluation Responsible Sub-Organization:	SW
Actual Return to Compliance Date:	Not reported
Scheduled Compliance Date:	Not reported
Date of Request:	Not reported
Date Response Received:	Not reported
Request Agency:	Not reported
Former Citation:	Not reported

Evaluation Date:	2006-07-27 00:00:00.0
Evaluation Responsible Agency:	State
Found Violation:	No
Evaluation Type Description:	CORRECTIVE ACTION COMPLIANCE EVALUATION
Evaluation Responsible Person Identifier:	WASXL
Evaluation Responsible Sub-Organization:	SW
Actual Return to Compliance Date:	Not reported
Scheduled Compliance Date:	Not reported
Date of Request:	Not reported
Date Response Received:	Not reported
Request Agency:	Not reported
Former Citation:	Not reported

Evaluation Date:	2005-09-13 00:00:00.0
Evaluation Responsible Agency:	State
Found Violation:	No
Evaluation Type Description:	CORRECTIVE ACTION COMPLIANCE EVALUATION
Evaluation Responsible Person Identifier:	WASXL
Evaluation Responsible Sub-Organization:	SW
Actual Return to Compliance Date:	Not reported
Scheduled Compliance Date:	Not reported
Date of Request:	Not reported
Date Response Received:	Not reported
Request Agency:	Not reported
Former Citation:	Not reported

Evaluation Date:	2006-04-19 00:00:00.0
Evaluation Responsible Agency:	State
Found Violation:	No
Evaluation Type Description:	CORRECTIVE ACTION COMPLIANCE EVALUATION
Evaluation Responsible Person Identifier:	WASXL
Evaluation Responsible Sub-Organization:	SW
Actual Return to Compliance Date:	Not reported

OCCIDENTAL CHEMICAL PITARCIK (Continued) **1004793276**

Scheduled Compliance Date:	Not reported
Date of Request:	Not reported
Date Response Received:	Not reported
Request Agency:	Not reported
Former Citation:	Not reported
Evaluation Date:	2005-09-22 00:00:00.0
Evaluation Responsible Agency:	State
Found Violation:	No
Evaluation Type Description:	CORRECTIVE ACTION COMPLIANCE EVALUATION
Evaluation Responsible Person Identifier:	WASXL
Evaluation Responsible Sub-Organization:	SW
Actual Return to Compliance Date:	Not reported
Scheduled Compliance Date:	Not reported
Date of Request:	Not reported
Date Response Received:	Not reported
Request Agency:	Not reported
Former Citation:	Not reported
Evaluation Date:	2005-08-19 00:00:00.0
Evaluation Responsible Agency:	State
Found Violation:	No
Evaluation Type Description:	CORRECTIVE ACTION COMPLIANCE EVALUATION
Evaluation Responsible Person Identifier:	WASXL
Evaluation Responsible Sub-Organization:	SW
Actual Return to Compliance Date:	Not reported
Scheduled Compliance Date:	Not reported
Date of Request:	Not reported
Date Response Received:	Not reported
Request Agency:	Not reported
Former Citation:	Not reported
Evaluation Date:	2006-11-16 00:00:00.0
Evaluation Responsible Agency:	State
Found Violation:	No
Evaluation Type Description:	CORRECTIVE ACTION COMPLIANCE EVALUATION
Evaluation Responsible Person Identifier:	WASXL
Evaluation Responsible Sub-Organization:	SW
Actual Return to Compliance Date:	Not reported
Scheduled Compliance Date:	Not reported
Date of Request:	Not reported
Date Response Received:	Not reported
Request Agency:	Not reported
Former Citation:	Not reported
Evaluation Date:	2006-08-15 00:00:00.0
Evaluation Responsible Agency:	State
Found Violation:	No
Evaluation Type Description:	CORRECTIVE ACTION COMPLIANCE EVALUATION
Evaluation Responsible Person Identifier:	WASXL
Evaluation Responsible Sub-Organization:	SW
Actual Return to Compliance Date:	Not reported
Scheduled Compliance Date:	Not reported
Date of Request:	Not reported
Date Response Received:	Not reported
Request Agency:	Not reported
Former Citation:	Not reported

OCCIDENTAL CHEMICAL PITARCIK (Continued) **1004793276**

Evaluation Date:	2007-03-07 00:00:00.0
Evaluation Responsible Agency:	State
Found Violation:	No
Evaluation Type Description:	CORRECTIVE ACTION COMPLIANCE EVALUATION
Evaluation Responsible Person Identifier:	WASXL
Evaluation Responsible Sub-Organization:	SW
Actual Return to Compliance Date:	Not reported
Scheduled Compliance Date:	Not reported
Date of Request:	Not reported
Date Response Received:	Not reported
Request Agency:	Not reported
Former Citation:	Not reported

Evaluation Date:	2006-04-20 00:00:00.0
Evaluation Responsible Agency:	State
Found Violation:	No
Evaluation Type Description:	CORRECTIVE ACTION COMPLIANCE EVALUATION
Evaluation Responsible Person Identifier:	WASXL
Evaluation Responsible Sub-Organization:	SW
Actual Return to Compliance Date:	Not reported
Scheduled Compliance Date:	Not reported
Date of Request:	Not reported
Date Response Received:	Not reported
Request Agency:	Not reported
Former Citation:	Not reported

Evaluation Date:	2006-04-03 00:00:00.0
Evaluation Responsible Agency:	State
Found Violation:	No
Evaluation Type Description:	CORRECTIVE ACTION COMPLIANCE EVALUATION
Evaluation Responsible Person Identifier:	WASXL
Evaluation Responsible Sub-Organization:	SW
Actual Return to Compliance Date:	Not reported
Scheduled Compliance Date:	Not reported
Date of Request:	Not reported
Date Response Received:	Not reported
Request Agency:	Not reported
Former Citation:	Not reported

Evaluation Date:	2006-03-31 00:00:00.0
Evaluation Responsible Agency:	State
Found Violation:	No
Evaluation Type Description:	CORRECTIVE ACTION COMPLIANCE EVALUATION
Evaluation Responsible Person Identifier:	WASXL
Evaluation Responsible Sub-Organization:	SW
Actual Return to Compliance Date:	Not reported
Scheduled Compliance Date:	Not reported
Date of Request:	Not reported
Date Response Received:	Not reported
Request Agency:	Not reported
Former Citation:	Not reported

Evaluation Date:	2007-03-28 00:00:00.0
Evaluation Responsible Agency:	State
Found Violation:	No
Evaluation Type Description:	CORRECTIVE ACTION COMPLIANCE EVALUATION
Evaluation Responsible Person Identifier:	WASXL

OCCIDENTAL CHEMICAL PITARCIK (Continued) **1004793276**

Evaluation Responsible Sub-Organization:	SW
Actual Return to Compliance Date:	Not reported
Scheduled Compliance Date:	Not reported
Date of Request:	Not reported
Date Response Received:	Not reported
Request Agency:	Not reported
Former Citation:	Not reported

Evaluation Date:	2005-08-11 00:00:00.0
Evaluation Responsible Agency:	State
Found Violation:	No
Evaluation Type Description:	CORRECTIVE ACTION COMPLIANCE EVALUATION
Evaluation Responsible Person Identifier:	WASXL
Evaluation Responsible Sub-Organization:	SW
Actual Return to Compliance Date:	Not reported
Scheduled Compliance Date:	Not reported
Date of Request:	Not reported
Date Response Received:	Not reported
Request Agency:	Not reported
Former Citation:	Not reported

Evaluation Date:	2007-03-07 00:00:00.0
Evaluation Responsible Agency:	State
Found Violation:	No
Evaluation Type Description:	CORRECTIVE ACTION COMPLIANCE EVALUATION
Evaluation Responsible Person Identifier:	WASXL
Evaluation Responsible Sub-Organization:	SW
Actual Return to Compliance Date:	Not reported
Scheduled Compliance Date:	Not reported
Date of Request:	Not reported
Date Response Received:	Not reported
Request Agency:	Not reported
Former Citation:	Not reported

Evaluation Date:	2006-05-30 00:00:00.0
Evaluation Responsible Agency:	State
Found Violation:	No
Evaluation Type Description:	CORRECTIVE ACTION COMPLIANCE EVALUATION
Evaluation Responsible Person Identifier:	WASXL
Evaluation Responsible Sub-Organization:	SW
Actual Return to Compliance Date:	Not reported
Scheduled Compliance Date:	Not reported
Date of Request:	Not reported
Date Response Received:	Not reported
Request Agency:	Not reported
Former Citation:	Not reported

Evaluation Date:	2007-04-04 00:00:00.0
Evaluation Responsible Agency:	State
Found Violation:	No
Evaluation Type Description:	CORRECTIVE ACTION COMPLIANCE EVALUATION
Evaluation Responsible Person Identifier:	WASXL
Evaluation Responsible Sub-Organization:	SW
Actual Return to Compliance Date:	Not reported
Scheduled Compliance Date:	Not reported
Date of Request:	Not reported
Date Response Received:	Not reported

OCCIDENTAL CHEMICAL PITARCIK (Continued) **1004793276**

Request Agency:	Not reported
Former Citation:	Not reported
Evaluation Date:	2007-01-19 00:00:00.0
Evaluation Responsible Agency:	State
Found Violation:	No
Evaluation Type Description:	CORRECTIVE ACTION COMPLIANCE EVALUATION
Evaluation Responsible Person Identifier:	WASXL
Evaluation Responsible Sub-Organization:	SW
Actual Return to Compliance Date:	Not reported
Scheduled Compliance Date:	Not reported
Date of Request:	Not reported
Date Response Received:	Not reported
Request Agency:	Not reported
Former Citation:	Not reported
Evaluation Date:	2006-05-09 00:00:00.0
Evaluation Responsible Agency:	State
Found Violation:	No
Evaluation Type Description:	CORRECTIVE ACTION COMPLIANCE EVALUATION
Evaluation Responsible Person Identifier:	WASXL
Evaluation Responsible Sub-Organization:	SW
Actual Return to Compliance Date:	Not reported
Scheduled Compliance Date:	Not reported
Date of Request:	Not reported
Date Response Received:	Not reported
Request Agency:	Not reported
Former Citation:	Not reported
Evaluation Date:	2006-06-16 00:00:00.0
Evaluation Responsible Agency:	State
Found Violation:	No
Evaluation Type Description:	CORRECTIVE ACTION COMPLIANCE EVALUATION
Evaluation Responsible Person Identifier:	WASXL
Evaluation Responsible Sub-Organization:	SW
Actual Return to Compliance Date:	Not reported
Scheduled Compliance Date:	Not reported
Date of Request:	Not reported
Date Response Received:	Not reported
Request Agency:	Not reported
Former Citation:	Not reported
Evaluation Date:	2006-06-15 00:00:00.0
Evaluation Responsible Agency:	State
Found Violation:	No
Evaluation Type Description:	CORRECTIVE ACTION COMPLIANCE EVALUATION
Evaluation Responsible Person Identifier:	WASXL
Evaluation Responsible Sub-Organization:	SW
Actual Return to Compliance Date:	Not reported
Scheduled Compliance Date:	Not reported
Date of Request:	Not reported
Date Response Received:	Not reported
Request Agency:	Not reported
Former Citation:	Not reported
Evaluation Date:	2004-06-14 00:00:00.0
Evaluation Responsible Agency:	State

OCCIDENTAL CHEMICAL PITARCIK (Continued) **1004793276**

Found Violation:	No
Evaluation Type Description:	CORRECTIVE ACTION COMPLIANCE EVALUATION
Evaluation Responsible Person Identifier:	WASXL
Evaluation Responsible Sub-Organization:	SW
Actual Return to Compliance Date:	Not reported
Scheduled Compliance Date:	Not reported
Date of Request:	Not reported
Date Response Received:	Not reported
Request Agency:	Not reported
Former Citation:	Not reported

Evaluation Date:	2007-01-23 00:00:00.0
Evaluation Responsible Agency:	State
Found Violation:	No
Evaluation Type Description:	CORRECTIVE ACTION COMPLIANCE EVALUATION
Evaluation Responsible Person Identifier:	WASXL
Evaluation Responsible Sub-Organization:	SW
Actual Return to Compliance Date:	Not reported
Scheduled Compliance Date:	Not reported
Date of Request:	Not reported
Date Response Received:	Not reported
Request Agency:	Not reported
Former Citation:	Not reported

Evaluation Date:	2007-01-25 00:00:00.0
Evaluation Responsible Agency:	State
Found Violation:	No
Evaluation Type Description:	CORRECTIVE ACTION COMPLIANCE EVALUATION
Evaluation Responsible Person Identifier:	WASXL
Evaluation Responsible Sub-Organization:	SW
Actual Return to Compliance Date:	Not reported
Scheduled Compliance Date:	Not reported
Date of Request:	Not reported
Date Response Received:	Not reported
Request Agency:	Not reported
Former Citation:	Not reported

Evaluation Date:	2006-02-10 00:00:00.0
Evaluation Responsible Agency:	State
Found Violation:	No
Evaluation Type Description:	CORRECTIVE ACTION COMPLIANCE EVALUATION
Evaluation Responsible Person Identifier:	WASXL
Evaluation Responsible Sub-Organization:	SW
Actual Return to Compliance Date:	Not reported
Scheduled Compliance Date:	Not reported
Date of Request:	Not reported
Date Response Received:	Not reported
Request Agency:	Not reported
Former Citation:	Not reported

Evaluation Date:	2006-01-20 00:00:00.0
Evaluation Responsible Agency:	State
Found Violation:	No
Evaluation Type Description:	CORRECTIVE ACTION COMPLIANCE EVALUATION
Evaluation Responsible Person Identifier:	WASXL
Evaluation Responsible Sub-Organization:	SW
Actual Return to Compliance Date:	Not reported

OCCIDENTAL CHEMICAL PITARCIK (Continued) **1004793276**

Scheduled Compliance Date:	Not reported
Date of Request:	Not reported
Date Response Received:	Not reported
Request Agency:	Not reported
Former Citation:	Not reported
Evaluation Date:	2005-10-13 00:00:00.0
Evaluation Responsible Agency:	State
Found Violation:	No
Evaluation Type Description:	CORRECTIVE ACTION COMPLIANCE EVALUATION
Evaluation Responsible Person Identifier:	WASXL
Evaluation Responsible Sub-Organization:	SW
Actual Return to Compliance Date:	Not reported
Scheduled Compliance Date:	Not reported
Date of Request:	Not reported
Date Response Received:	Not reported
Request Agency:	Not reported
Former Citation:	Not reported
Evaluation Date:	2005-12-01 00:00:00.0
Evaluation Responsible Agency:	State
Found Violation:	No
Evaluation Type Description:	CORRECTIVE ACTION COMPLIANCE EVALUATION
Evaluation Responsible Person Identifier:	WASXL
Evaluation Responsible Sub-Organization:	SW
Actual Return to Compliance Date:	Not reported
Scheduled Compliance Date:	Not reported
Date of Request:	Not reported
Date Response Received:	Not reported
Request Agency:	Not reported
Former Citation:	Not reported
Evaluation Date:	2006-08-23 00:00:00.0
Evaluation Responsible Agency:	State
Found Violation:	No
Evaluation Type Description:	CORRECTIVE ACTION COMPLIANCE EVALUATION
Evaluation Responsible Person Identifier:	WASXL
Evaluation Responsible Sub-Organization:	SW
Actual Return to Compliance Date:	Not reported
Scheduled Compliance Date:	Not reported
Date of Request:	Not reported
Date Response Received:	Not reported
Request Agency:	Not reported
Former Citation:	Not reported
Evaluation Date:	2005-10-20 00:00:00.0
Evaluation Responsible Agency:	State
Found Violation:	No
Evaluation Type Description:	CORRECTIVE ACTION COMPLIANCE EVALUATION
Evaluation Responsible Person Identifier:	WASXL
Evaluation Responsible Sub-Organization:	SW
Actual Return to Compliance Date:	Not reported
Scheduled Compliance Date:	Not reported
Date of Request:	Not reported
Date Response Received:	Not reported
Request Agency:	Not reported
Former Citation:	Not reported

OCCIDENTAL CHEMICAL PITARCIK (Continued) **1004793276**

Evaluation Date:	2005-08-25 00:00:00.0
Evaluation Responsible Agency:	State
Found Violation:	No
Evaluation Type Description:	CORRECTIVE ACTION COMPLIANCE EVALUATION
Evaluation Responsible Person Identifier:	WASXL
Evaluation Responsible Sub-Organization:	SW
Actual Return to Compliance Date:	Not reported
Scheduled Compliance Date:	Not reported
Date of Request:	Not reported
Date Response Received:	Not reported
Request Agency:	Not reported
Former Citation:	Not reported

Evaluation Date:	2005-08-16 00:00:00.0
Evaluation Responsible Agency:	State
Found Violation:	No
Evaluation Type Description:	CORRECTIVE ACTION COMPLIANCE EVALUATION
Evaluation Responsible Person Identifier:	WASXL
Evaluation Responsible Sub-Organization:	SW
Actual Return to Compliance Date:	Not reported
Scheduled Compliance Date:	Not reported
Date of Request:	Not reported
Date Response Received:	Not reported
Request Agency:	Not reported
Former Citation:	Not reported

Evaluation Date:	2007-03-09 00:00:00.0
Evaluation Responsible Agency:	State
Found Violation:	No
Evaluation Type Description:	CORRECTIVE ACTION COMPLIANCE EVALUATION
Evaluation Responsible Person Identifier:	WASXL
Evaluation Responsible Sub-Organization:	SW
Actual Return to Compliance Date:	Not reported
Scheduled Compliance Date:	Not reported
Date of Request:	Not reported
Date Response Received:	Not reported
Request Agency:	Not reported
Former Citation:	Not reported

Evaluation Date:	2007-06-14 00:00:00.0
Evaluation Responsible Agency:	State
Found Violation:	No
Evaluation Type Description:	CORRECTIVE ACTION COMPLIANCE EVALUATION
Evaluation Responsible Person Identifier:	WASXL
Evaluation Responsible Sub-Organization:	SW
Actual Return to Compliance Date:	Not reported
Scheduled Compliance Date:	Not reported
Date of Request:	Not reported
Date Response Received:	Not reported
Request Agency:	Not reported
Former Citation:	Not reported

Evaluation Date:	2006-02-02 00:00:00.0
Evaluation Responsible Agency:	State
Found Violation:	No
Evaluation Type Description:	CORRECTIVE ACTION COMPLIANCE EVALUATION
Evaluation Responsible Person Identifier:	WASXL

OCCIDENTAL CHEMICAL PITARCIK (Continued) **1004793276**

Evaluation Responsible Sub-Organization:	SW
Actual Return to Compliance Date:	Not reported
Scheduled Compliance Date:	Not reported
Date of Request:	Not reported
Date Response Received:	Not reported
Request Agency:	Not reported
Former Citation:	Not reported
Evaluation Date:	2006-12-04 00:00:00.0
Evaluation Responsible Agency:	State
Found Violation:	No
Evaluation Type Description:	CORRECTIVE ACTION COMPLIANCE EVALUATION
Evaluation Responsible Person Identifier:	WASXL
Evaluation Responsible Sub-Organization:	SW
Actual Return to Compliance Date:	Not reported
Scheduled Compliance Date:	Not reported
Date of Request:	Not reported
Date Response Received:	Not reported
Request Agency:	Not reported
Former Citation:	Not reported
Evaluation Date:	2005-09-15 00:00:00.0
Evaluation Responsible Agency:	State
Found Violation:	No
Evaluation Type Description:	CORRECTIVE ACTION COMPLIANCE EVALUATION
Evaluation Responsible Person Identifier:	WASXL
Evaluation Responsible Sub-Organization:	SW
Actual Return to Compliance Date:	Not reported
Scheduled Compliance Date:	Not reported
Date of Request:	Not reported
Date Response Received:	Not reported
Request Agency:	Not reported
Former Citation:	Not reported
Evaluation Date:	2006-03-08 00:00:00.0
Evaluation Responsible Agency:	State
Found Violation:	No
Evaluation Type Description:	CORRECTIVE ACTION COMPLIANCE EVALUATION
Evaluation Responsible Person Identifier:	WASXL
Evaluation Responsible Sub-Organization:	SW
Actual Return to Compliance Date:	Not reported
Scheduled Compliance Date:	Not reported
Date of Request:	Not reported
Date Response Received:	Not reported
Request Agency:	Not reported
Former Citation:	Not reported

WA MANIFEST:

Name:	OCCIDENTAL CHEMICAL PITARCIK
Address:	PACIFIC HWY E & PORT OF TACOMA
City,State,Zip:	TACOMA, WA 98424
Facility Address 2:	Not reported
Facility ID:	41816694
EPA ID:	WA0000758979
NAICS:	562910
State Waste Code Desc:	Not reported

OCCIDENTAL CHEMICAL PITARCIK (Continued) **1004793276**

Federal Waste Code Desc:	Not reported
Form Comm:	Not reported
Data Year:	2017
Permit by Rule:	False
Mailing Address 2:	Not reported
Treatment by Generator:	False
Mixed Radioactive Waste:	False
Importer of Hazardous Waste:	False
Immediate Recycler:	False
Treatment/Storage/Disposal/Recycling Facility:	False
Generator of Dangerous Fuel Waste:	False
Generator Marketing to Burner:	False
Other Marketers (i.e., blender, distributor, etc.):	False
Utility Boiler Burner:	False
Industry Boiler Burner:	False
Industrial Furnace:	False
Smelter Defferal:	False
Universal Waste:	Not reported
Off-Specification:	Not reported
LN Address 2:	Not reported
Tax Reg #:	278038610
Business Type:	Not reported
Mail Name:	Not reported
Mailing Address:	605 Alexander Ave
Mailing City,State,Zip:	TACOMA, WA 98421
Legal Organization Name:	Occidental Chemical Corp
Legal Organization Type:	Private
Legal Contact:	Not reported
Legal Address:	605 Alexander Ave
Legal Address 2:	Not reported
Legal City,State,Zip:	TACOMA, WA 98421
Legal Phone Number:	(253)274-9760
Legal Effective Date:	09/09/1994
Land Organization Name:	Occidental Chemical Corp
Land Organization Type:	Private
Land Contact:	Not reported
Land Address:	605 Alexander Ave
Land City,State,Zip:	TACOMA, WA 98421
Land Phone Number:	(253)274-9760
Operator Organization Name:	Glenn Springs holdings, Inc.
Operator Organization Type:	Private
Operator:	Not reported
Operator Address:	605 Alexander Avenue
Operator Address 2:	Not reported
Operator City,State,Zip:	Tacoma, WA 98421
Operator Phone Number:	(253)274-9760
Operator Effective Date:	08/30/1996
Site Contact:	Not reported
Site Contact Address:	Not reported
Contact City,State,Zip:	Not reported
Site Contact Phone Number:	Not reported
Site Contact Email:	Not reported
Gen Status Code:	XQG
Monthly Generation:	False
Batch Generation:	False
One Time Generation:	False
Transport Own Waste:	False

OCCIDENTAL CHEMICAL PITARCIK (Continued) **1004793276**

Tranports Other Waste:	False
Recycler Onsite:	False
Transfer Facility:	False
Other Exemption:	Not reported
UW Battery Gen:	False
Used Oil Transporter:	False
Used Oil Transfer Facility:	False
Used Oil Processor:	False
Used Oil Refiner:	False
Used Oil Fuel Marketer Directs Shipments:	False
Used Oil Fuel Marketer Meets Specs:	False
Site Contact Address 2:	Not reported
Name:	OCCIDENTAL CHEMICAL PITARCIK
Address:	PACIFIC HWY E & PORT OF TACOMA
City,State,Zip:	TACOMA, WA 98424
Facility Address 2:	Not reported
Facility ID:	41816694
EPA ID:	WA0000758979
NAICS:	562910
State Waste Code Desc:	Not reported
Federal Waste Code Desc:	Not reported
Form Comm:	Not reported
Data Year:	2017
Permit by Rule:	False
Mailing Address 2:	Not reported
Treatment by Generator:	False
Mixed Radioactive Waste:	False
Importer of Hazardous Waste:	False
Immediate Recycler:	False
Treatment/Storage/Disposal/Recycling Facility:	False
Generator of Dangerous Fuel Waste:	False
Generator Marketing to Burner:	False
Other Marketers (i.e., blender, distributor, etc.):	False
Utility Boiler Burner:	False
Industry Boiler Burner:	False
Industrial Furnace:	False
Smelter Defferal:	False
Universal Waste:	Not reported
Off-Specification:	Not reported
LN Address 2:	Not reported
Tax Reg #:	278038610
Business Type:	LTM of site remediation
Mail Name:	Occidental Chemical Pitarcik
Mailing Address:	605 Alexander Ave
Mailing City,State,Zip:	TACOMA, WA 98421
Legal Organization Name:	Occidental Chemical Corp
Legal Organization Type:	Private
Legal Contact:	Not reported
Legal Address:	605 Alexander Ave
Legal Address 2:	Not reported
Legal City,State,Zip:	TACOMA, WA 98421
Legal Phone Number:	(253)274-9760
Legal Effective Date:	09/09/1994
Land Organization Name:	Occidental Chemical Corp
Land Organization Type:	Private
Land Contact:	Not reported

OCCIDENTAL CHEMICAL PITARCIK (Continued) **1004793276**

Land Address:	605 Alexander Ave
Land City,State,Zip:	TACOMA, WA 98421
Land Phone Number:	(253)274-9760
Operator Organization Name:	Glenn Springs holdings, Inc.
Operator Organization Type:	Private
Operator:	Not reported
Operator Address:	605 Alexander Avenue
Operator Address 2:	Not reported
Operator City,State,Zip:	Tacoma, WA 98421
Operator Phone Number:	(253)274-9760
Operator Effective Date:	08/30/1996
Site Contact:	Clinton J Babcock
Site Contact Address:	605 Alexander Avenue
Contact City,State,Zip:	Tacoma, WA 98421
Site Contact Phone Number:	(253)274-9760
Site Contact Email:	clint_babcock@oxy.com
Gen Status Code:	XQG
Monthly Generation:	False
Batch Generation:	False
One Time Generation:	False
Transport Own Waste:	False
Tranports Other Waste:	False
Recycler Onsite:	False
Transfer Facility:	False
Other Exemption:	Not reported
UW Battery Gen:	False
Used Oil Transporter:	False
Used Oil Transfer Facility:	False
Used Oil Processor:	False
Used Oil Refiner:	False
Used Oil Fuel Marketer Directs Shipments:	False
Used Oil Fuel Marketer Meets Specs:	False
Site Contact Address 2:	Not reported

Name:	OCCIDENTAL CHEMICAL PITARCIK
Address:	PACIFIC HWY E & PORT OF TACOMA
City,State,Zip:	TACOMA, WA 98424
Facility Address 2:	Not reported
Facility ID:	41816694
EPA ID:	WA0000758979
NAICS:	562910
State Waste Code Desc:	Not reported
Federal Waste Code Desc:	Not reported
Form Comm:	Not reported
Data Year:	2016
Permit by Rule:	False
Mailing Address 2:	Not reported
Treatment by Generator:	False
Mixed Radioactive Waste:	False
Importer of Hazardous Waste:	False
Immediate Recycler:	False
Treatment/Storage/Disposal/Recycling Facility:	False
Generator of Dangerous Fuel Waste:	False
Generator Marketing to Burner:	False
Other Marketers (i.e., blender, distributor, etc.):	False
Utility Boiler Burner:	False
Industry Boiler Burner:	False

OCCIDENTAL CHEMICAL PITARCIK (Continued) **1004793276**

Industrial Furnace:	False
Smelter Defferal:	False
Universal Waste:	Not reported
Off-Specification:	Not reported
LN Address 2:	Not reported
Tax Reg #:	278038610
Business Type:	LTM of site remediation
Mail Name:	Occidental Chemical Pitarcik
Mailing Address:	605 Alexander Ave
Mailing City,State,Zip:	TACOMA, WA 98421
Legal Organization Name:	Occidental Chemical Corp
Legal Organization Type:	Private
Legal Contact:	Not reported
Legal Address:	605 Alexander Ave
Legal Address 2:	Not reported
Legal City,State,Zip:	TACOMA, WA 98421
Legal Phone Number:	(253)274-9760
Legal Effective Date:	09/09/1994
Land Organization Name:	Occidental Chemical Corp
Land Organization Type:	Private
Land Contact:	Not reported
Land Address:	605 Alexander Ave
Land City,State,Zip:	TACOMA, WA 98421
Land Phone Number:	(253)274-9760
Operator Organization Name:	Glenn Springs holdings, Inc.
Operator Organization Type:	Private
Operator:	Not reported
Operator Address:	605 Alexander Avenue
Operator Address 2:	Not reported
Operator City,State,Zip:	Tacoma, WA 98421
Operator Phone Number:	(253)274-9760
Operator Effective Date:	08/30/1996
Site Contact:	Clinton J Babcock
Site Contact Address:	605 Alexander Avenue
Contact City,State,Zip:	Tacoma, WA 98421
Site Contact Phone Number:	(253)274-9760
Site Contact Email:	clint_babcock@oxy.com
Gen Status Code:	XQG
Monthly Generation:	False
Batch Generation:	False
One Time Generation:	False
Transport Own Waste:	False
Tranports Other Waste:	False
Recycler Onsite:	False
Transfer Facility:	False
Other Exemption:	Not reported
UW Battery Gen:	False
Used Oil Transporter:	False
Used Oil Transfer Facility:	False
Used Oil Processor:	False
Used Oil Refiner:	False
Used Oil Fuel Marketer Directs Shipments:	False
Used Oil Fuel Marketer Meets Specs:	False
Site Contact Address 2:	Not reported
Name:	OCCIDENTAL CHEMICAL PITARCIK
Address:	PACIFIC HWY E & PORT OF TACOMA

OCCIDENTAL CHEMICAL PITARCIK (Continued) **1004793276**

City,State,Zip:	TACOMA, WA 98424
Facility Address 2:	Not reported
Facility ID:	41816694
EPA ID:	WA0000758979
NAICS:	562910
State Waste Code Desc:	Not reported
Federal Waste Code Desc:	Not reported
Form Comm:	Not reported
Data Year:	2015
Permit by Rule:	False
Mailing Address 2:	Not reported
Treatment by Generator:	False
Mixed Radioactive Waste:	False
Importer of Hazardous Waste:	False
Immediate Recycler:	False
Treatment/Storage/Disposal/Recycling Facility:	False
Generator of Dangerous Fuel Waste:	False
Generator Marketing to Burner:	False
Other Marketers (i.e., blender, distributor, etc.):	False
Utility Boiler Burner:	False
Industry Boiler Burner:	False
Industrial Furnace:	False
Smelter Defferal:	False
Universal Waste:	Not reported
Off-Specification:	Not reported
LN Address 2:	Not reported
Tax Reg #:	278038610
Business Type:	LTM of site remediation
Mail Name:	Occidental Chemical Pitarcik
Mailing Address:	605 Alexander Ave
Mailing City,State,Zip:	TACOMA, WA 98421
Legal Organization Name:	Occidental Chemical Corp
Legal Organization Type:	Private
Legal Contact:	Not reported
Legal Address:	605 Alexander Ave
Legal Address 2:	Not reported
Legal City,State,Zip:	TACOMA, WA 98421
Legal Phone Number:	(253)274-9760
Legal Effective Date:	09/09/1994
Land Organization Name:	Occidental Chemical Corp
Land Organization Type:	Private
Land Contact:	Not reported
Land Address:	605 Alexander Ave
Land City,State,Zip:	TACOMA, WA 98421
Land Phone Number:	(253)274-9760
Operator Organization Name:	Glenn Springs holdings, Inc.
Operator Organization Type:	Private
Operator:	Not reported
Operator Address:	605 Alexander Avenue
Operator Address 2:	Not reported
Operator City,State,Zip:	Tacoma, WA 98421
Operator Phone Number:	(253)274-9760
Operator Effective Date:	08/30/1996
Site Contact:	Clinton J Babcock
Site Contact Address:	605 Alexander Avenue
Contact City,State,Zip:	Tacoma, WA 98421
Site Contact Phone Number:	(253)274-9760

OCCIDENTAL CHEMICAL PITARCIK (Continued) **1004793276**

Site Contact Email:	clint_babcock@oxy.com
Gen Status Code:	XQG
Monthly Generation:	False
Batch Generation:	False
One Time Generation:	False
Transport Own Waste:	False
Tranports Other Waste:	False
Recycler Onsite:	False
Transfer Facility:	False
Other Exemption:	Not reported
UW Battery Gen:	False
Used Oil Transporter:	False
Used Oil Transfer Facility:	False
Used Oil Processor:	False
Used Oil Refiner:	False
Used Oil Fuel Marketer Directs Shipments:	False
Used Oil Fuel Marketer Meets Specs:	False
Site Contact Address 2:	Not reported

Name:	OCCIDENTAL CHEMICAL PITARCIK
Address:	PACIFIC HWY E & PORT OF TACOMA
City,State,Zip:	TACOMA, WA 98424
Facility Address 2:	Not reported
Facility ID:	41816694
EPA ID:	WA0000758979
NAICS:	562910
State Waste Code Desc:	Not reported
Federal Waste Code Desc:	Not reported
Form Comm:	Not reported
Data Year:	2014
Permit by Rule:	False
Mailing Address 2:	Not reported
Treatment by Generator:	False
Mixed Radioactive Waste:	False
Importer of Hazardous Waste:	False
Immediate Recycler:	False
Treatment/Storage/Disposal/Recycling Facility:	False
Generator of Dangerous Fuel Waste:	False
Generator Marketing to Burner:	False
Other Marketers (i.e., blender, distributor, etc.):	False
Utility Boiler Burner:	False
Industry Boiler Burner:	False
Industrial Furnace:	False
Smelter Defferal:	False
Universal Waste:	Not reported
Off-Specification:	Not reported
LN Address 2:	Not reported
Tax Reg #:	278038610
Business Type:	LTM of site remediation
Mail Name:	Occidental Chemical Pitarcik
Mailing Address:	605 Alexander Ave
Mailing City,State,Zip:	TACOMA, WA 98421
Legal Organization Name:	Occidental Chemical Corp
Legal Organization Type:	Private
Legal Contact:	Not reported
Legal Address:	605 Alexander Ave
Legal Address 2:	Not reported

OCCIDENTAL CHEMICAL PITARCIK (Continued) **1004793276**

Legal City,State,Zip:	TACOMA, WA 98421
Legal Phone Number:	(253)274-9760
Legal Effective Date:	09/09/1994
Land Organization Name:	Occidental Chemical Corp
Land Organization Type:	Private
Land Contact:	Not reported
Land Address:	605 Alexander Ave
Land City,State,Zip:	TACOMA, WA 98421
Land Phone Number:	(253)274-9760
Operator Organization Name:	Glenn Springs holdings, Inc.
Operator Organization Type:	Private
Operator:	Not reported
Operator Address:	605 Alexander Avenue
Operator Address 2:	Not reported
Operator City,State,Zip:	Tacoma, WA 98421
Operator Phone Number:	(253)274-9760
Operator Effective Date:	08/30/1996
Site Contact:	Clinton J Babcock
Site Contact Address:	605 Alexander Avenue
Contact City,State,Zip:	Tacoma, WA 98421
Site Contact Phone Number:	(253)274-9760
Site Contact Email:	clint_babcock@oxy.com
Gen Status Code:	XQG
Monthly Generation:	False
Batch Generation:	False
One Time Generation:	False
Transport Own Waste:	False
Tranports Other Waste:	False
Recycler Onsite:	False
Transfer Facility:	False
Other Exemption:	Not reported
UW Battery Gen:	False
Used Oil Transporter:	False
Used Oil Transfer Facility:	False
Used Oil Processor:	False
Used Oil Refiner:	False
Used Oil Fuel Marketer Directs Shipments:	False
Used Oil Fuel Marketer Meets Specs:	False
Site Contact Address 2:	Not reported

Name:	OCCIDENTAL CHEMICAL PITARCIK
Address:	PACIFIC HWY E & PORT OF TACOMA
City,State,Zip:	TACOMA, WA 98424
Facility Address 2:	Not reported
Facility ID:	41816694
EPA ID:	WA0000758979
NAICS:	562910
State Waste Code Desc:	Not reported
Federal Waste Code Desc:	Not reported
Form Comm:	Not reported
Data Year:	2013
Permit by Rule:	False
Mailing Address 2:	Not reported
Treatment by Generator:	False
Mixed Radioactive Waste:	False
Importer of Hazardous Waste:	False
Immediate Recycler:	False

OCCIDENTAL CHEMICAL PITARCIK (Continued) **1004793276**

Treatment/Storage/Disposal/Recycling Facility:	False
Generator of Dangerous Fuel Waste:	False
Generator Marketing to Burner:	False
Other Marketers (i.e., blender, distributor, etc.):	False
Utility Boiler Burner:	False
Industry Boiler Burner:	False
Industrial Furnace:	False
Smelter Defferal:	False
Universal Waste:	Not reported
Off-Specification:	Not reported
LN Address 2:	Not reported
Tax Reg #:	278038610
Business Type:	LTM of site remediation
Mail Name:	Occidental Chemical Pitarcik
Mailing Address:	605 Alexander Ave
Mailing City,State,Zip:	TACOMA, WA 98421
Legal Organization Name:	Occidental Chemical Corp
Legal Organization Type:	Private
Legal Contact:	Not reported
Legal Address:	605 Alexander Ave
Legal Address 2:	Not reported
Legal City,State,Zip:	TACOMA, WA 98421
Legal Phone Number:	(253)274-9760
Legal Effective Date:	09/09/1994
Land Organization Name:	Occidental Chemical Corp
Land Organization Type:	Private
Land Contact:	Not reported
Land Address:	605 Alexander Ave
Land City,State,Zip:	TACOMA, WA 98421
Land Phone Number:	(253)274-9760
Operator Organization Name:	Glenn Springs holdings, Inc.
Operator Organization Type:	Private
Operator:	Not reported
Operator Address:	605 Alexander Avenue
Operator Address 2:	Not reported
Operator City,State,Zip:	Tacoma, WA 98421
Operator Phone Number:	(253)274-9760
Operator Effective Date:	08/30/1996
Site Contact:	Clinton J Babcock
Site Contact Address:	605 Alexander Avenue
Contact City,State,Zip:	Tacoma, WA 98421
Site Contact Phone Number:	(253)274-9760
Site Contact Email:	clint_babcock@oxy.com
Gen Status Code:	XQG
Monthly Generation:	False
Batch Generation:	False
One Time Generation:	False
Transport Own Waste:	False
Tranports Other Waste:	False
Recycler Onsite:	False
Transfer Facility:	False
Other Exemption:	Not reported
UW Battery Gen:	False
Used Oil Transporter:	False
Used Oil Transfer Facility:	False
Used Oil Processor:	False
Used Oil Refiner:	False

OCCIDENTAL CHEMICAL PITARCIK (Continued) **1004793276**

Used Oil Fuel Marketer Directs Shipments:	False
Used Oil Fuel Marketer Meets Specs:	False
Site Contact Address 2:	Not reported
Name:	OCCIDENTAL CHEMICAL PITARCIK
Address:	PACIFIC HWY E & PORT OF TACOMA
City,State,Zip:	TACOMA, WA 98424
Facility Address 2:	Not reported
Facility ID:	41816694
EPA ID:	WA0000758979
NAICS:	562910
State Waste Code Desc:	Not reported
Federal Waste Code Desc:	Not reported
Form Comm:	Not reported
Data Year:	2012
Permit by Rule:	False
Mailing Address 2:	Not reported
Treatment by Generator:	False
Mixed Radioactive Waste:	False
Importer of Hazardous Waste:	False
Immediate Recycler:	False
Treatment/Storage/Disposal/Recycling Facility:	False
Generator of Dangerous Fuel Waste:	False
Generator Marketing to Burner:	False
Other Marketers (i.e., blender, distributor, etc.):	False
Utility Boiler Burner:	False
Industry Boiler Burner:	False
Industrial Furnace:	False
Smelter Defferal:	False
Universal Waste:	Not reported
Off-Specification:	Not reported
LN Address 2:	Not reported
Tax Reg #:	278038610
Business Type:	LTM of site remediation
Mail Name:	Occidental Chemical Pitarcik
Mailing Address:	605 Alexander Ave
Mailing City,State,Zip:	TACOMA, WA 98421
Legal Organization Name:	Occidental Chemical Corp
Legal Organization Type:	Private
Legal Contact:	Not reported
Legal Address:	605 Alexander Ave
Legal Address 2:	Not reported
Legal City,State,Zip:	TACOMA, WA 98421
Legal Phone Number:	(253)274-9760
Legal Effective Date:	09/09/1994
Land Organization Name:	Occidental Chemical Corp
Land Organization Type:	Private
Land Contact:	Not reported
Land Address:	605 Alexander Ave
Land City,State,Zip:	TACOMA, WA 98421
Land Phone Number:	(253)274-9760
Operator Organization Name:	Glenn Springs holdings, Inc.
Operator Organization Type:	Private
Operator:	Not reported
Operator Address:	605 Alexander Avenue
Operator Address 2:	Not reported
Operator City,State,Zip:	Tacoma, WA 98421

OCCIDENTAL CHEMICAL PITARCIK (Continued) **1004793276**

Operator Phone Number:	(253)274-9760
Operator Effective Date:	08/30/1996
Site Contact:	Clinton J Babcock
Site Contact Address:	605 Alexander Avenue
Contact City,State,Zip:	Tacoma, WA 98421
Site Contact Phone Number:	(253)274-9760
Site Contact Email:	clint_babcock@oxy.com
Gen Status Code:	XQG
Monthly Generation:	False
Batch Generation:	False
One Time Generation:	False
Transport Own Waste:	False
Tranports Other Waste:	False
Recycler Onsite:	False
Transfer Facility:	False
Other Exemption:	Not reported
UW Battery Gen:	False
Used Oil Transporter:	False
Used Oil Transfer Facility:	False
Used Oil Processor:	False
Used Oil Refiner:	False
Used Oil Fuel Marketer Directs Shipments:	False
Used Oil Fuel Marketer Meets Specs:	False
Site Contact Address 2:	Not reported

Name:	OCCIDENTAL CHEMICAL PITARCIK
Address:	PACIFIC HWY E & PORT OF TACOMA
City,State,Zip:	TACOMA, WA 98424
Facility Address 2:	Not reported
Facility ID:	41816694
EPA ID:	WA0000758979
NAICS:	562910
State Waste Code Desc:	Not reported
Federal Waste Code Desc:	Not reported
Form Comm:	Not reported
Data Year:	2011
Permit by Rule:	False
Mailing Address 2:	Not reported
Treatment by Generator:	False
Mixed Radioactive Waste:	False
Importer of Hazardous Waste:	False
Immediate Recycler:	False
Treatment/Storage/Disposal/Recycling Facility:	False
Generator of Dangerous Fuel Waste:	False
Generator Marketing to Burner:	False
Other Marketers (i.e., blender, distributor, etc.):	False
Utility Boiler Burner:	False
Industry Boiler Burner:	False
Industrial Furnace:	False
Smelter Defferal:	False
Universal Waste:	Not reported
Off-Specification:	Not reported
LN Address 2:	Not reported
Tax Reg #:	278038610
Business Type:	LTM of site remediation
Mail Name:	Occidental Chemical Pitarcik
Mailing Address:	605 Alexander Ave

OCCIDENTAL CHEMICAL PITARCIK (Continued) **1004793276**

Mailing City,State,Zip:	TACOMA, WA 98421
Legal Organization Name:	Occidental Chemical Corp
Legal Organization Type:	Private
Legal Contact:	Not reported
Legal Address:	605 Alexander Ave
Legal Address 2:	Not reported
Legal City,State,Zip:	TACOMA, WA 98421
Legal Phone Number:	(253)274-9760
Legal Effective Date:	09/09/1994
Land Organization Name:	Occidental Chemical Corp
Land Organization Type:	Private
Land Contact:	Not reported
Land Address:	605 Alexander Ave
Land City,State,Zip:	TACOMA, WA 98421
Land Phone Number:	(253)274-9760
Operator Organization Name:	Glenn Springs holdings, Inc.
Operator Organization Type:	Private
Operator:	Not reported
Operator Address:	605 Alexander Avenue
Operator Address 2:	Not reported
Operator City,State,Zip:	Tacoma, WA 98421
Operator Phone Number:	(253)274-9760
Operator Effective Date:	08/30/1996
Site Contact:	Clinton J Babcock
Site Contact Address:	605 Alexander Avenue
Contact City,State,Zip:	Tacoma, WA 98421
Site Contact Phone Number:	(253)274-9760
Site Contact Email:	clint_babcock@oxy.com
Gen Status Code:	XQG
Monthly Generation:	False
Batch Generation:	False
One Time Generation:	False
Transport Own Waste:	False
Tranports Other Waste:	False
Recycler Onsite:	False
Transfer Facility:	False
Other Exemption:	Not reported
UW Battery Gen:	False
Used Oil Transporter:	False
Used Oil Transfer Facility:	False
Used Oil Processor:	False
Used Oil Refiner:	False
Used Oil Fuel Marketer Directs Shipments:	False
Used Oil Fuel Marketer Meets Specs:	False
Site Contact Address 2:	Not reported

Name:	OCCIDENTAL CHEMICAL PITARCIK
Address:	PACIFIC HWY E & PORT OF TACOMA
City,State,Zip:	TACOMA, WA 98424
Facility Address 2:	Not reported
Facility ID:	41816694
EPA ID:	WA0000758979
NAICS:	562910
State Waste Code Desc:	Not reported
Federal Waste Code Desc:	Not reported
Form Comm:	Not reported
Data Year:	2010

OCCIDENTAL CHEMICAL PITARCIK (Continued) **1004793276**

Permit by Rule:	False
Mailing Address 2:	Not reported
Treatment by Generator:	False
Mixed Radioactive Waste:	False
Importer of Hazardous Waste:	False
Immediate Recycler:	False
Treatment/Storage/Disposal/Recycling Facility:	False
Generator of Dangerous Fuel Waste:	False
Generator Marketing to Burner:	False
Other Marketers (i.e., blender, distributor, etc.):	False
Utility Boiler Burner:	False
Industry Boiler Burner:	False
Industrial Furnace:	False
Smelter Defferal:	False
Universal Waste:	Not reported
Off-Specification:	Not reported
LN Address 2:	Not reported
Tax Reg #:	278038610
Business Type:	LTM of site remediation
Mail Name:	Occidental Chemical Pitarcik
Mailing Address:	605 Alexander Ave
Mailing City,State,Zip:	TACOMA, WA 98421
Legal Organization Name:	Occidental Chemical Corp
Legal Organization Type:	Private
Legal Contact:	Not reported
Legal Address:	605 Alexander Ave
Legal Address 2:	Not reported
Legal City,State,Zip:	TACOMA, WA 98421
Legal Phone Number:	(253)274-9760
Legal Effective Date:	09/09/1994
Land Organization Name:	Occidental Chemical Corp
Land Organization Type:	Private
Land Contact:	Not reported
Land Address:	605 Alexander Ave
Land City,State,Zip:	TACOMA, WA 98421
Land Phone Number:	(253)274-9760
Operator Organization Name:	Glenn Springs holdings, Inc.
Operator Organization Type:	Private
Operator:	Not reported
Operator Address:	605 Alexander Avenue
Operator Address 2:	Not reported
Operator City,State,Zip:	Tacoma, WA 98421
Operator Phone Number:	(253)274-9760
Operator Effective Date:	08/30/1996
Site Contact:	Maury Wassmann
Site Contact Address:	605 Alexander Avenue
Contact City,State,Zip:	Tacoma, WA 98421
Site Contact Phone Number:	(253)274-9760
Site Contact Email:	maury_wassmann@oxy.com
Gen Status Code:	XQG
Monthly Generation:	False
Batch Generation:	False
One Time Generation:	False
Transport Own Waste:	False
Tranports Other Waste:	False
Recycler Onsite:	False
Transfer Facility:	False

OCCIDENTAL CHEMICAL PITARCIK (Continued) **1004793276**

Other Exemption:	Not reported
UW Battery Gen:	False
Used Oil Transporter:	False
Used Oil Transfer Facility:	False
Used Oil Processor:	False
Used Oil Refiner:	False
Used Oil Fuel Marketer Directs Shipments:	False
Used Oil Fuel Marketer Meets Specs:	False
Site Contact Address 2:	Not reported
Name:	OCCIDENTAL CHEMICAL PITARCIK
Address:	PACIFIC HWY E & PORT OF TACOMA
City,State,Zip:	TACOMA, WA 98424
Facility Address 2:	Not reported
Facility ID:	41816694
EPA ID:	WA0000758979
NAICS:	562910
State Waste Code Desc:	Not reported
Federal Waste Code Desc:	Not reported
Form Comm:	Not reported
Data Year:	2009
Permit by Rule:	False
Mailing Address 2:	Not reported
Treatment by Generator:	False
Mixed Radioactive Waste:	False
Importer of Hazardous Waste:	False
Immediate Recycler:	False
Treatment/Storage/Disposal/Recycling Facility:	False
Generator of Dangerous Fuel Waste:	False
Generator Marketing to Burner:	False
Other Marketers (i.e., blender, distributor, etc.):	False
Utility Boiler Burner:	False
Industry Boiler Burner:	False
Industrial Furnace:	False
Smelter Defferal:	False
Universal Waste:	Not reported
Off-Specification:	Not reported
LN Address 2:	Not reported
Tax Reg #:	278038610
Business Type:	LTM of site remediation
Mail Name:	Occidental Chemical Pitarcik
Mailing Address:	605 Alexander Ave
Mailing City,State,Zip:	TACOMA, WA 98421
Legal Organization Name:	Occidental Chemical Corp
Legal Organization Type:	Private
Legal Contact:	Not reported
Legal Address:	605 Alexander Ave
Legal Address 2:	Not reported
Legal City,State,Zip:	TACOMA, WA 98421
Legal Phone Number:	(253)274-9760
Legal Effective Date:	09/09/1994
Land Organization Name:	Occidental Chemical Corp
Land Organization Type:	Private
Land Contact:	Not reported
Land Address:	5005 LBJ Freeway
Land City,State,Zip:	DALLAS, TX 75244
Land Phone Number:	(972)404-3800

OCCIDENTAL CHEMICAL PITARCIK (Continued) **1004793276**

Operator Organization Name:	Glenn Springs Holdings, Inc.
Operator Organization Type:	Private
Operator:	Maury Wassmann
Operator Address:	605 Alexander Ave
Operator Address 2:	Not reported
Operator City,State,Zip:	TACOMA, WA 98421
Operator Phone Number:	(253)274-9760
Operator Effective Date:	08/30/1996
Site Contact:	Maury Wassmann
Site Contact Address:	605 Alexander Ave
Contact City,State,Zip:	TACOMA, WA 98421
Site Contact Phone Number:	(253)274-9760
Site Contact Email:	maury_wassmann@oxy.com
Gen Status Code:	XQG
Monthly Generation:	False
Batch Generation:	False
One Time Generation:	False
Transport Own Waste:	False
Tranports Other Waste:	False
Recycler Onsite:	False
Transfer Facility:	False
Other Exemption:	Not reported
UW Battery Gen:	False
Used Oil Transporter:	False
Used Oil Transfer Facility:	False
Used Oil Processor:	False
Used Oil Refiner:	False
Used Oil Fuel Marketer Directs Shipments:	False
Used Oil Fuel Marketer Meets Specs:	False
Site Contact Address 2:	Not reported

Click this hyperlink while viewing on your computer to access
1 additional WA MANIFEST: record(s) in the EDR Site Report.

F44 **PORT OF TACOMA ROAD INTERCHANGE FIFE** **WA ALLSITES** **S123402440**
WNW **N/A**
1/8-1/4 **FIFE, WA 98424**
0.191 mi.
1009 ft. **Site 8 of 8 in cluster F**

Relative: ALLSITES:
Higher
Actual: Name: PORT OF TACOMA ROAD INTERCHANGE FIFE
18 ft. Facility Id: 48505

I45 **UNION PACIFIC RR FIFE** **RCRA-VSQG** **1001490893**
SW **3330 20TH ST E** **WA SPILLS** **WAD988511390**
1/8-1/4 **FIFE, WA 98424**
0.200 mi.
1058 ft. **Site 1 of 2 in cluster I**

Relative: RCRA Listings:
Higher

Actual: Date Form Received by Agency:	2019-02-13 00:00:00.0
20 ft. Handler Name:	UNION PACIFIC RR FIFE
Handler Address:	3330 20TH ST E
Handler City,State,Zip:	FIFE, WA 98424
EPA ID:	WAD988511390

UNION PACIFIC RR FIFE (Continued) **1001490893**

Contact Name:	BRYAN ROBINSON
Contact Address:	1035 BETHEL DRIVE
Contact City,State,Zip:	EUGENE, OR 97402
Contact Telephone:	541-341-5528
Contact Fax:	Not reported
Contact Email:	BKROBINS@UP.COM
Contact Title:	Not reported
EPA Region:	10
Land Type:	Private
Federal Waste Generator Description:	Conditionally Exempt Small Quantity Generator
Non-Notifier:	Not reported
Biennial Report Cycle:	Not reported
Accessibility:	Not reported
Active Site Indicator:	Handler Activities
State District Owner:	WA
State District:	SWRO
Mailing Address:	1035 BETHEL DRIVE
Mailing City,State,Zip:	EUGENE, OR 97402
Owner Name:	UNION PACIFIC RAILROAD
Owner Type:	Private
Operator Name:	ROBINSON, BRYAN
Operator Type:	Private
Short-Term Generator Activity:	No
Importer Activity:	No
Mixed Waste Generator:	No
Transporter Activity:	No
Transfer Facility Activity:	No
Recycler Activity with Storage:	No
Small Quantity On-Site Burner Exemption:	No
Smelting Melting and Refining Furnace Exemption:	No
Underground Injection Control:	No
Off-Site Waste Receipt:	No
Universal Waste Indicator:	No
Universal Waste Destination Facility:	No
Federal Universal Waste:	No
Active Site Fed-Reg Treatment Storage and Disposal Facility:	Not reported
Active Site Converter Treatment storage and Disposal Facility:	Not reported
Active Site State-Reg Treatment Storage and Disposal Facility:	Not reported
Active Site State-Reg Handler:	---
Federal Facility Indicator:	Not reported
Hazardous Secondary Material Indicator:	NN
Sub-Part K Indicator:	Not reported
Commercial TSD Indicator:	No
Treatment Storage and Disposal Type:	Not reported
2018 GPRA Permit Baseline:	Not on the Baseline
2018 GPRA Renewals Baseline:	Not on the Baseline
Permit Renewals Workload Universe:	Not reported
Permit Workload Universe:	Not reported
Permit Progress Universe:	Not reported
Post-Closure Workload Universe:	Not reported
Closure Workload Universe:	Not reported
202 GPRA Corrective Action Baseline:	No
Corrective Action Workload Universe:	No
Subject to Corrective Action Universe:	No
Non-TSDFs Where RCRA CA has Been Imposed Universe:	No
TSDFs Potentially Subject to CA Under 3004 (u)/(v) Universe:	No
TSDFs Only Subject to CA under Discretionary Auth Universe:	No

UNION PACIFIC RR FIFE (Continued) **1001490893**

Corrective Action Priority Ranking:	No NCAPS ranking
Environmental Control Indicator:	No
Institutional Control Indicator:	No
Human Exposure Controls Indicator:	N/A
Groundwater Controls Indicator:	N/A
Operating TSDF Universe:	Not reported
Full Enforcement Universe:	Not reported
Significant Non-Complier Universe:	No
Unaddressed Significant Non-Complier Universe:	No
Addressed Significant Non-Complier Universe:	No
Significant Non-Complier With a Compliance Schedule Universe:	No
Financial Assurance Required:	Not reported
Handler Date of Last Change:	2019-02-26 16:43:47.0
Recognized Trader-Importer:	No
Recognized Trader-Exporter:	No
Importer of Spent Lead Acid Batteries:	No
Exporter of Spent Lead Acid Batteries:	No
Recycler Activity Without Storage:	No
Manifest Broker:	No
Sub-Part P Indicator:	Not reported

Hazardous Waste Summary:

Waste Code:	D001
Waste Description:	IGNITABLE WASTE
Waste Code:	D003
Waste Description:	REACTIVE WASTE
Waste Code:	D005
Waste Description:	BARIUM
Waste Code:	D006
Waste Description:	CADMIUM
Waste Code:	D007
Waste Description:	CHROMIUM
Waste Code:	D008
Waste Description:	LEAD
Waste Code:	D011
Waste Description:	SILVER
Waste Code:	D035
Waste Description:	METHYL ETHYL KETONE

Handler - Owner Operator:

Owner/Operator Indicator:	Operator
Owner/Operator Name:	UNION PACIFIC RAILROAD - ROBINSON, BRYAN
Legal Status:	Private
Date Became Current:	2018-03-30 00:00:00.
Date Ended Current:	Not reported
Owner/Operator Address:	1035 BETHEL DRIVE
Owner/Operator City,State,Zip:	EUGENE, OR 97402
Owner/Operator Telephone:	541-341-5528

UNION PACIFIC RR FIFE (Continued) **1001490893**

Owner/Operator Telephone Ext:	Not reported
Owner/Operator Fax:	Not reported
Owner/Operator Email:	Not reported
Owner/Operator Indicator:	Owner
Owner/Operator Name:	UNION PACIFIC RR FIFE
Legal Status:	Private
Date Became Current:	Not reported
Date Ended Current:	Not reported
Owner/Operator Address:	3330 20TH ST E
Owner/Operator City,State,Zip:	FIFE, WA 98424
Owner/Operator Telephone:	000-000-0000
Owner/Operator Telephone Ext:	Not reported
Owner/Operator Fax:	Not reported
Owner/Operator Email:	Not reported
Owner/Operator Indicator:	Operator
Owner/Operator Name:	BLANCHARD, DEBRA
Legal Status:	Private
Date Became Current:	Not reported
Date Ended Current:	Not reported
Owner/Operator Address:	1416 DODGE ST RM 930
Owner/Operator City,State,Zip:	OMAHA, NE 68179
Owner/Operator Telephone:	402-271-2235
Owner/Operator Telephone Ext:	Not reported
Owner/Operator Fax:	Not reported
Owner/Operator Email:	Not reported
Owner/Operator Indicator:	Operator
Owner/Operator Name:	ROBINSON, BRYAN
Legal Status:	Private
Date Became Current:	2019-02-13 00:00:00.
Date Ended Current:	Not reported
Owner/Operator Address:	1035 BETHEL DRIVE
Owner/Operator City,State,Zip:	EUGENE, OR 97402
Owner/Operator Telephone:	541-341-5528
Owner/Operator Telephone Ext:	Not reported
Owner/Operator Fax:	Not reported
Owner/Operator Email:	Not reported
Owner/Operator Indicator:	Owner
Owner/Operator Name:	SEE PAPER COPY
Legal Status:	Private
Date Became Current:	Not reported
Date Ended Current:	Not reported
Owner/Operator Address:	3330 20TH ST E
Owner/Operator City,State,Zip:	FIFE, WA 98424-1715
Owner/Operator Telephone:	000-000-0000
Owner/Operator Telephone Ext:	Not reported
Owner/Operator Fax:	Not reported
Owner/Operator Email:	Not reported
Owner/Operator Indicator:	Owner
Owner/Operator Name:	UNION PACIFIC RAILROAD
Legal Status:	Private
Date Became Current:	1997-02-21 00:00:00.
Date Ended Current:	Not reported

UNION PACIFIC RR FIFE (Continued) **1001490893**

Owner/Operator Address:	1416 DODGE ST RM 930
Owner/Operator City,State,Zip:	OMAHA, NE 68179
Owner/Operator Telephone:	402-271-6571
Owner/Operator Telephone Ext:	Not reported
Owner/Operator Fax:	Not reported
Owner/Operator Email:	Not reported
Owner/Operator Indicator:	Owner
Owner/Operator Name:	UNION PACIFIC RAILROAD
Legal Status:	Private
Date Became Current:	2018-03-30 00:00:00.
Date Ended Current:	Not reported
Owner/Operator Address:	1400 DOUGLAS ST
Owner/Operator City,State,Zip:	OMAHA, NE 68179
Owner/Operator Telephone:	402-544-5000
Owner/Operator Telephone Ext:	Not reported
Owner/Operator Fax:	Not reported
Owner/Operator Email:	Not reported
Owner/Operator Indicator:	Operator
Owner/Operator Name:	BLANCHARD, DEBRA
Legal Status:	Private
Date Became Current:	Not reported
Date Ended Current:	Not reported
Owner/Operator Address:	1416 DODGE ST RM 930
Owner/Operator City,State,Zip:	OMAHA, NE 68179
Owner/Operator Telephone:	402-271-2235
Owner/Operator Telephone Ext:	Not reported
Owner/Operator Fax:	Not reported
Owner/Operator Email:	Not reported
Owner/Operator Indicator:	Owner
Owner/Operator Name:	UNION PACIFIC RAILROAD
Legal Status:	Private
Date Became Current:	1997-02-21 00:00:00.
Date Ended Current:	Not reported
Owner/Operator Address:	1416 DODGE ST RM 930
Owner/Operator City,State,Zip:	OMAHA, NE 68179
Owner/Operator Telephone:	402-271-6571
Owner/Operator Telephone Ext:	Not reported
Owner/Operator Fax:	Not reported
Owner/Operator Email:	Not reported
Owner/Operator Indicator:	Owner
Owner/Operator Name:	UNION PACIFIC RAILROAD
Legal Status:	Private
Date Became Current:	2018-03-30 00:00:00.
Date Ended Current:	Not reported
Owner/Operator Address:	1400 DOUGLAS ST
Owner/Operator City,State,Zip:	OMAHA, NE 68179
Owner/Operator Telephone:	402-544-5000
Owner/Operator Telephone Ext:	Not reported
Owner/Operator Fax:	Not reported
Owner/Operator Email:	Not reported
Owner/Operator Indicator:	Owner
Owner/Operator Name:	UNION PACIFIC RAILROAD

UNION PACIFIC RR FIFE (Continued) **1001490893**

Legal Status:	Private
Date Became Current:	1997-02-21 00:00:00.
Date Ended Current:	Not reported
Owner/Operator Address:	1416 DODGE ST RM 930
Owner/Operator City,State,Zip:	OMAHA, NE 68179
Owner/Operator Telephone:	402-271-6571
Owner/Operator Telephone Ext:	Not reported
Owner/Operator Fax:	Not reported
Owner/Operator Email:	Not reported
Owner/Operator Indicator:	Owner
Owner/Operator Name:	UNION PACIFIC RAILROAD
Legal Status:	Private
Date Became Current:	1997-02-21 00:00:00.
Date Ended Current:	Not reported
Owner/Operator Address:	1416 DODGE ST RM 930
Owner/Operator City,State,Zip:	OMAHA, NE 68179
Owner/Operator Telephone:	402-271-6571
Owner/Operator Telephone Ext:	Not reported
Owner/Operator Fax:	Not reported
Owner/Operator Email:	Not reported
Owner/Operator Indicator:	Operator
Owner/Operator Name:	UNION PACIFIC RAILROAD
Legal Status:	Private
Date Became Current:	Not reported
Date Ended Current:	Not reported
Owner/Operator Address:	1416 DODGE ST RM 930
Owner/Operator City,State,Zip:	OMAHA, NE 68179-0001
Owner/Operator Telephone:	402-271-6571
Owner/Operator Telephone Ext:	Not reported
Owner/Operator Fax:	Not reported
Owner/Operator Email:	Not reported
Owner/Operator Indicator:	Owner
Owner/Operator Name:	UNION PACIFIC RR FIFE
Legal Status:	Private
Date Became Current:	Not reported
Date Ended Current:	Not reported
Owner/Operator Address:	3330 20TH ST E
Owner/Operator City,State,Zip:	FIFE, WA 98424
Owner/Operator Telephone:	000-000-0000
Owner/Operator Telephone Ext:	Not reported
Owner/Operator Fax:	Not reported
Owner/Operator Email:	Not reported

Historic Generators:

Receive Date:	1994-04-06 00:00:00.0
Handler Name:	UNION PACIFIC RR FIFE
Federal Waste Generator Description:	Not a generator, verified
State District Owner:	WA
Large Quantity Handler of Universal Waste:	No
Recognized Trader Importer:	No
Recognized Trader Exporter:	No
Spent Lead Acid Battery Importer:	No
Spent Lead Acid Battery Exporter:	No
Current Record:	No

UNION PACIFIC RR FIFE (Continued) **1001490893**

Non Storage Recycler Activity:	Not reported
Electronic Manifest Broker:	Not reported
Receive Date:	1994-04-07 00:00:00.0
Handler Name:	UNION PACIFIC RR FIFE
Federal Waste Generator Description:	Not a generator, verified
State District Owner:	WA
Large Quantity Handler of Universal Waste:	No
Recognized Trader Importer:	No
Recognized Trader Exporter:	No
Spent Lead Acid Battery Importer:	No
Spent Lead Acid Battery Exporter:	No
Current Record:	No
Non Storage Recycler Activity:	Not reported
Electronic Manifest Broker:	Not reported
Receive Date:	1994-04-06 00:00:00.0
Handler Name:	UNION PACIFIC RR FIFE
Federal Waste Generator Description:	Conditionally Exempt Small Quantity Generator
State District Owner:	WA
Large Quantity Handler of Universal Waste:	No
Recognized Trader Importer:	No
Recognized Trader Exporter:	No
Spent Lead Acid Battery Importer:	No
Spent Lead Acid Battery Exporter:	No
Current Record:	No
Non Storage Recycler Activity:	Not reported
Electronic Manifest Broker:	Not reported
Receive Date:	2019-02-13 00:00:00.0
Handler Name:	UNION PACIFIC RR FIFE
Federal Waste Generator Description:	Conditionally Exempt Small Quantity Generator
State District Owner:	WA
Large Quantity Handler of Universal Waste:	No
Recognized Trader Importer:	No
Recognized Trader Exporter:	No
Spent Lead Acid Battery Importer:	No
Spent Lead Acid Battery Exporter:	No
Current Record:	Yes
Non Storage Recycler Activity:	Not reported
Electronic Manifest Broker:	Not reported
Receive Date:	2019-02-13 00:00:00.0
Handler Name:	UNION PACIFIC RR FIFE
Federal Waste Generator Description:	Conditionally Exempt Small Quantity Generator
State District Owner:	WA
Large Quantity Handler of Universal Waste:	No
Recognized Trader Importer:	No
Recognized Trader Exporter:	No
Spent Lead Acid Battery Importer:	No
Spent Lead Acid Battery Exporter:	No
Current Record:	No
Non Storage Recycler Activity:	Not reported
Electronic Manifest Broker:	Not reported

List of NAICS Codes and Descriptions:
NAICS Code: 48821

UNION PACIFIC RR FIFE (Continued) **1001490893**

NAICS Description: SUPPORT ACTIVITIES FOR RAIL TRANSPORTATION

NAICS Code: 488210
NAICS Description: SUPPORT ACTIVITIES FOR RAIL TRANSPORTATION

Facility Has Received Notices of Violation:

No Violations Found:

Evaluation Action Summary:

No Evaluations Found:

SPILLS:

Name:	FIFE RAILYARD
Address:	3330 20TH STREET E
City,State,Zip:	FIFE, WA
Facility ID:	644172
Medium:	SOIL
Material Desc:	BILGE WATER
Material Qty:	15
Material Units:	GALLON
Date Received:	09/26/2013
Contact Name:	Not reported
Incident Date:	Not reported
Incident Category Type:	Not reported
Incident Category:	Not reported
Latitude:	Not reported
Longitude:	Not reported
Source Type:	Not reported
Source:	Not reported
Vessel Facility Name2:	Not reported
Recovered Quantity:	Not reported
Resp Party Contact:	Not reported
Cause:	Not reported
Cause Type:	Not reported
Resp Party Name:	Not reported

I46 **UNION PACIFIC RAIL YARD** **WA SPILLS** **1000838366**
SW **3330 20TH ST** **WA MANIFEST** **N/A**
1/8-1/4 **FIFE, WA 98424**
0.200 mi.
1058 ft. **Site 2 of 2 in cluster I**

Relative:
Higher

Actual:
20 ft.

SPILLS:

Name:	PACIFIC RAIL YARD
Address:	3330 20TH ST
City,State,Zip:	FIFE, WA
Facility ID:	105052
Medium:	Railroad Yard
Material Desc:	Z-OTHER
Material Qty:	Not reported
Material Units:	Not reported
Date Received:	Not reported
Contact Name:	Not reported
Incident Date:	03/27/2019

UNION PACIFIC RAIL YARD (Continued) **1000838366**

Incident Category Type:	Non Oil
Incident Category:	Train Accident-Non-Oil
Latitude:	47.23819
Longitude:	-122.38489
Source Type:	Vehicle
Source:	Train
Vessel Facility Name2:	Not reported
Recovered Quantity:	Not reported
Resp Party Contact:	Not reported
Cause:	Pacific Railroad Rail Collision, Fife 3-27-2019
Cause Type:	Not reported
Resp Party Name:	Pacific Railroad

Name:	Not reported
Address:	3330 20TH ST E
City,State,Zip:	FIFE, WA 98424
Facility ID:	107911
Medium:	Other
Material Desc:	Z-OTHER
Material Qty:	1
Material Units:	Other
Date Received:	Not reported
Contact Name:	Not reported
Incident Date:	08/21/2019
Incident Category Type:	Non Oil
Incident Category:	Other Non-Oil
Latitude:	47.239
Longitude:	-122.38469
Source Type:	Vehicle
Source:	Train
Vessel Facility Name2:	Not reported
Recovered Quantity:	Not reported
Resp Party Contact:	Union Pacific Railway
Cause:	UNP Derailment and 6 Grease Spill Incident
Cause Type:	Not reported
Resp Party Name:	Not reported

Name:	UNION PACIFIC RAIL YARD
Address:	3330 20TH ST E
City,State,Zip:	FIFE, WA
Facility ID:	108191
Medium:	Railroad Yard
Material Desc:	Z-OTHER
Material Qty:	0
Material Units:	Other
Date Received:	Not reported
Contact Name:	Not reported
Incident Date:	09/12/2019
Incident Category Type:	Non Oil
Incident Category:	Train Accident-Non-Oil
Latitude:	47.23819
Longitude:	-122.38489
Source Type:	Vehicle
Source:	Train
Vessel Facility Name2:	Not reported
Recovered Quantity:	0
Resp Party Contact:	Kendra Wilson

UNION PACIFIC RAIL YARD (Continued) **1000838366**

Cause:	UP yard derailment with no release
Cause Type:	Not reported
Resp Party Name:	Union Pacific
Name:	Not reported
Address:	3330 20TH ST E
City,State,Zip:	FIFE, WA 98424
Facility ID:	108872
Medium:	Railroad Track Bed
Material Desc:	Z-OTHER
Material Qty:	Not reported
Material Units:	Unknown
Date Received:	Not reported
Contact Name:	Not reported
Incident Date:	11/06/2019
Incident Category Type:	Non Oil
Incident Category:	Train Accident-Non-Oil
Latitude:	47.239
Longitude:	-122.38469
Source Type:	Vehicle
Source:	Train
Vessel Facility Name2:	Not reported
Recovered Quantity:	Not reported
Resp Party Contact:	Ariel Glover
Cause:	Union Pacific Three Car Rail Derailment Fife 11-8-2019
Cause Type:	Not reported
Resp Party Name:	Union Pacific
Name:	Not reported
Address:	3330 20TH ST E
City,State,Zip:	FIFE, WA 98424
Facility ID:	109183
Medium:	Railroad Track Bed
Material Desc:	Z-OTHER
Material Qty:	1
Material Units:	Other
Date Received:	Not reported
Contact Name:	Not reported
Incident Date:	12/07/2019
Incident Category Type:	Non Oil
Incident Category:	Train Accident-Non-Oil
Latitude:	47.23821
Longitude:	-122.38502
Source Type:	Vehicle
Source:	Train
Vessel Facility Name2:	Not reported
Recovered Quantity:	1
Resp Party Contact:	Konner Tourek
Cause:	Union Pacific Derailment - Fife Railyard - 12-07-2019
Cause Type:	Not reported
Resp Party Name:	Union Pacific
Name:	UNION PACIFIC
Address:	3330 20TH ST E
City,State,Zip:	FIFE, WA 98424
Facility ID:	109198
Medium:	Other

UNION PACIFIC RAIL YARD (Continued) **1000838366**

Material Desc:	Z-OTHER
Material Qty:	Not reported
Material Units:	Not reported
Date Received:	Not reported
Contact Name:	Not reported
Incident Date:	12/10/2019
Incident Category Type:	Non Oil
Incident Category:	Train Accident-Non-Oil
Latitude:	47.23821
Longitude:	-122.38502
Source Type:	Vehicle
Source:	Train
Vessel Facility Name2:	Not reported
Recovered Quantity:	Not reported
Resp Party Contact:	Not reported
Cause:	Fife Union Pacific Train Accident
Cause Type:	Not reported
Resp Party Name:	Not reported

Name:	UNION PACIFIC RAIL YARD
Address:	3330 20TH ST
City,State,Zip:	FIFE, WA 98424
Facility ID:	109327
Medium:	Railroad Track Bed
Material Desc:	LUBE OIL/MOTOR OIL
Material Qty:	50
Material Units:	Gals
Date Received:	Not reported
Contact Name:	Not reported
Incident Date:	12/17/2019
Incident Category Type:	Oil Spill
Incident Category:	Oil Spill
Latitude:	47.23821
Longitude:	-122.38502
Source Type:	Vehicle
Source:	Train
Vessel Facility Name2:	Not reported
Recovered Quantity:	50
Resp Party Contact:	Not reported
Cause:	Union Pacific Yard Locomotive Oil Spill
Cause Type:	Not reported
Resp Party Name:	Union Pacific Railroad

Name:	Not reported
Address:	3330 20TH ST E
City,State,Zip:	FIFE, WA 98424
Facility ID:	110127
Medium:	Railroad Yard
Material Desc:	Z-OTHER
Material Qty:	Not reported
Material Units:	Not reported
Date Received:	Not reported
Contact Name:	Not reported
Incident Date:	02/11/2020
Incident Category Type:	Non Oil
Incident Category:	Train Accident-Non-Oil
Latitude:	47.23821

UNION PACIFIC RAIL YARD (Continued) **1000838366**

Longitude:	-122.38502
Source Type:	Vehicle
Source:	Train
Vessel Facility Name2:	Not reported
Recovered Quantity:	Not reported
Resp Party Contact:	Not reported
Cause:	Union Pacific Lumber Car Upright Derailment
Cause Type:	Not reported
Resp Party Name:	Not reported

Name:	Not reported
Address:	3330 20TH ST E
City,State,Zip:	FIFE, WA 98424
Facility ID:	110127
Medium:	Railroad Yard
Material Desc:	Z-OTHER
Material Qty:	Not reported
Material Units:	Not reported
Date Received:	Not reported
Contact Name:	Not reported
Incident Date:	02/11/2020
Incident Category Type:	Non Oil
Incident Category:	Train Accident-Non-Oil
Latitude:	47.23821
Longitude:	-122.38502
Source Type:	Vehicle
Source:	Train
Vessel Facility Name2:	Not reported
Recovered Quantity:	Not reported
Resp Party Contact:	Not reported
Cause:	Not reported
Cause Type:	Not reported
Resp Party Name:	Not reported

Name:	UNION PACIFIC RAIL YARD
Address:	3330 20TH ST
City,State,Zip:	FIFE, WA 98424
Facility ID:	109327
Medium:	Railroad Track Bed
Material Desc:	LUBE OIL/MOTOR OIL
Material Qty:	50
Material Units:	Gals
Date Received:	Not reported
Contact Name:	Not reported
Incident Date:	12/17/2019
Incident Category Type:	Oil Spill
Incident Category:	Oil Spill
Latitude:	47.23821
Longitude:	-122.38502
Source Type:	Vehicle
Source:	Train
Vessel Facility Name2:	Not reported
Recovered Quantity:	50
Resp Party Contact:	Not reported
Cause:	Not reported
Cause Type:	Not reported
Resp Party Name:	Union Pacific Railroad

UNION PACIFIC RAIL YARD (Continued) **1000838366**

Name:	UNION PACIFIC
Address:	3330 20TH ST E
City,State,Zip:	FIFE, WA 98424
Facility ID:	109198
Medium:	Other
Material Desc:	Z-OTHER
Material Qty:	Not reported
Material Units:	Not reported
Date Received:	Not reported
Contact Name:	Not reported
Incident Date:	12/10/2019
Incident Category Type:	Non Oil
Incident Category:	Train Accident-Non-Oil
Latitude:	47.23821
Longitude:	-122.38502
Source Type:	Vehicle
Source:	Train
Vessel Facility Name2:	Not reported
Recovered Quantity:	Not reported
Resp Party Contact:	Not reported
Cause:	Not reported
Cause Type:	Not reported
Resp Party Name:	Not reported

Name:	Not reported
Address:	3330 20TH ST E
City,State,Zip:	FIFE, WA 98424
Facility ID:	109183
Medium:	Railroad Track Bed
Material Desc:	Z-OTHER
Material Qty:	1
Material Units:	Other
Date Received:	Not reported
Contact Name:	Not reported
Incident Date:	12/07/2019
Incident Category Type:	Non Oil
Incident Category:	Train Accident-Non-Oil
Latitude:	47.23821
Longitude:	-122.38502
Source Type:	Vehicle
Source:	Train
Vessel Facility Name2:	Not reported
Recovered Quantity:	1
Resp Party Contact:	Not reported
Cause:	Not reported
Cause Type:	Not reported
Resp Party Name:	Union Pacific

Name:	Not reported
Address:	3330 20TH ST E
City,State,Zip:	FIFE, WA 98424
Facility ID:	108872
Medium:	Railroad Track Bed
Material Desc:	Z-OTHER
Material Qty:	Not reported
Material Units:	Unknown
Date Received:	Not reported

UNION PACIFIC RAIL YARD (Continued) **1000838366**

Contact Name:	Not reported
Incident Date:	11/06/2019
Incident Category Type:	Non Oil
Incident Category:	Train Accident-Non-Oil
Latitude:	47.239
Longitude:	-122.38469
Source Type:	Vehicle
Source:	Train
Vessel Facility Name2:	Not reported
Recovered Quantity:	Not reported
Resp Party Contact:	Not reported
Cause:	Not reported
Cause Type:	Not reported
Resp Party Name:	Union Pacific

Name:	Not reported
Address:	3330 20TH ST E
City,State,Zip:	FIFE, WA 98424
Facility ID:	108872
Medium:	Railroad Track Bed
Material Desc:	Z-OTHER
Material Qty:	Not reported
Material Units:	Unknown
Date Received:	Not reported
Contact Name:	Not reported
Incident Date:	11/06/2019
Incident Category Type:	Non Oil
Incident Category:	Train Accident-Non-Oil
Latitude:	47.239
Longitude:	-122.38469
Source Type:	Vehicle
Source:	Train
Vessel Facility Name2:	Not reported
Recovered Quantity:	Not reported
Resp Party Contact:	Not reported
Cause:	Not reported
Cause Type:	Not reported
Resp Party Name:	Union Pacific

Name:	PACIFIC RAIL YARD
Address:	3330 20TH ST
City,State,Zip:	FIFE, WA
Facility ID:	105052
Medium:	Railroad Yard
Material Desc:	Z-OTHER
Material Qty:	Not reported
Material Units:	Not reported
Date Received:	Not reported
Contact Name:	Not reported
Incident Date:	03/27/2019
Incident Category Type:	Non Oil
Incident Category:	Train Accident-Non-Oil
Latitude:	47.23819
Longitude:	-122.38489
Source Type:	Vehicle
Source:	Train
Vessel Facility Name2:	Not reported

UNION PACIFIC RAIL YARD (Continued) **1000838366**

Recovered Quantity: Not reported
Resp Party Contact: Not reported
Cause: Not reported
Cause Type: Not reported
Resp Party Name: Pacific Railroad

Name: UNION PACIFIC
Address: 3330 20TH STREET EAST
City,State,Zip: FIFE, WA
Facility ID: 630026
Medium: OTHER
Material Desc: NONFLAMMABLE GAS
Material Qty: 1
Material Units: UNKNOWN
Date Received: 10/27/2011
Contact Name: ANDERSON
Incident Date: Not reported
Incident Category Type: Not reported
Incident Category: Not reported
Latitude: Not reported
Longitude: Not reported
Source Type: Not reported
Source: Not reported
Vessel Facility Name2: Not reported
Recovered Quantity: Not reported
Resp Party Contact: Not reported
Cause: Not reported
Cause Type: Not reported
Resp Party Name: Not reported

Name: UNION PACIFIC RAILROAD
Address: 3330 20TH ST
City,State,Zip: FIFE, WA
Facility ID: 545511
Medium: Not reported
Material Desc: PETROLEUM - MOTOR OIL
Material Qty: 50
Material Units: GALLON
Date Received: 12/30/2004
Contact Name: Not reported
Incident Date: Not reported
Incident Category Type: Not reported
Incident Category: Not reported
Latitude: Not reported
Longitude: Not reported
Source Type: Not reported
Source: Not reported
Vessel Facility Name2: Not reported
Recovered Quantity: Not reported
Resp Party Contact: Not reported
Cause: Not reported
Cause Type: Not reported
Resp Party Name: Not reported

WA MANIFEST:
Name: UNION PACIFIC RR FIFE
Address: 3330 20TH ST E

UNION PACIFIC RAIL YARD (Continued) **1000838366**

City,State,Zip:	FIFE, WA 98424
Facility Address 2:	Not reported
Facility ID:	28881
EPA ID:	WAD988511390
NAICS:	488210
State Waste Code Desc:	Not reported
Federal Waste Code Desc:	D001,D005,D006,D007,D008,D011,D035
Form Comm:	One time shipment, Other - Waste Paint, UN1263, Waste Paint, 3, PGII, Waste Profile CH1540698, Form code: W801, Source code: G11, Method Code: H040, Manifest: 009063586FLE, Disposer EPA ID: NED981723513
Data Year:	2017
Permit by Rule:	False
Mailing Address 2:	Not reported
Treatment by Generator:	False
Mixed Radioactive Waste:	False
Importer of Hazardous Waste:	False
Immediate Recycler:	False
Treatment/Storage/Disposal/Recycling Facility:	False
Generator of Dangerous Fuel Waste:	False
Generator Marketing to Burner:	False
Other Marketers (i.e., blender, distributor, etc.):	False
Utility Boiler Burner:	False
Industry Boiler Burner:	False
Industrial Furnace:	False
Smelter Defferal:	False
Universal Waste:	Not reported
Off-Specification:	Not reported
LN Address 2:	STOP 1030
Tax Reg #:	601873047
Business Type:	Not reported
Mail Name:	Not reported
Mailing Address:	1035 Bethel Drive
Mailing City,State,Zip:	Eugene, OR 97402
Legal Organization Name:	Union Pacific Railroad
Legal Organization Type:	Private
Legal Contact:	Not reported
Legal Address:	1400 Douglas St
Legal Address 2:	STOP 1030
Legal City,State,Zip:	OMAHA, NE 68179
Legal Phone Number:	(402)5445000
Legal Effective Date:	03/30/2018
Land Organization Name:	Union Pacific Railroad
Land Organization Type:	Private
Land Contact:	Not reported
Land Address:	1400 Douglas St
Land City,State,Zip:	OMAHA, NE 68179
Land Phone Number:	(402)5445000
Operator Organization Name:	Union Pacific Railroad - Robinson, Bryan
Operator Organization Type:	Private
Operator:	Not reported
Operator Address:	1035 Bethel Drive
Operator Address 2:	Not reported
Operator City,State,Zip:	Eugene, OR 97402
Operator Phone Number:	(541)341-5528
Operator Effective Date:	03/30/2018
Site Contact:	Not reported
Site Contact Address:	Not reported

UNION PACIFIC RAIL YARD (Continued) **1000838366**

Contact City,State,Zip:	Not reported
Site Contact Phone Number:	Not reported
Site Contact Email:	Not reported
Gen Status Code:	SQG
Monthly Generation:	False
Batch Generation:	False
One Time Generation:	False
Transport Own Waste:	False
Tranports Other Waste:	False
Recycler Onsite:	False
Transfer Facility:	False
Other Exemption:	Not reported
UW Battery Gen:	False
Used Oil Transporter:	False
Used Oil Transfer Facility:	False
Used Oil Processor:	False
Used Oil Refiner:	False
Used Oil Fuel Marketer Directs Shipments:	False
Used Oil Fuel Marketer Meets Specs:	False
Site Contact Address 2:	Not reported

J47
SE
1/8-1/4
0.203 mi.
1070 ft.

NORTHWEST MINI
3901 20TH ST E
FIFE, WA 98424

Site 1 of 2 in cluster J

WA ALLSITES **S109824526**
N/A

Relative:
Higher

Actual:
17 ft.

ALLSITES:

Name:	NORTHWEST MINI
Facility Id:	17670

48
East
1/8-1/4
0.203 mi.
1071 ft.

LEXUS OF TACOMA AT FIFE
1708 40TH AVE CT E
FIFE, WA 98424

WA ALLSITES **1004794704**
RCRA NonGen / NLR **WAH000003228**
FINDS
ECHO
WA MANIFEST

Relative:
Lower

Actual:
15 ft.

ALLSITES:

Name:	LEXUS OF TACOMA AT FIFE
Facility Id:	90252898

RCRA Listings:

Date Form Received by Agency:	2008-02-20 00:00:00.0
Handler Name:	LEXUS OF TACOMA AT FIFE
Handler Address:	1708 40TH AVE CT E
Handler City,State,Zip:	FIFE, WA 98424
EPA ID:	WAH000003228
Contact Name:	JEFF SMYTH
Contact Address:	1708 40TH ST CT E
Contact City,State,Zip:	FIFE, WA 98424
Contact Telephone:	253-922-7100
Contact Fax:	Not reported
Contact Email:	SERVICE@LEXUSOFTACOMA.COM
Contact Title:	Not reported
EPA Region:	10
Land Type:	Private

LEXUS OF TACOMA AT FIFE (Continued) **1004794704**

Federal Waste Generator Description:	Not a generator, verified
Non-Notifier:	Not reported
Biennial Report Cycle:	Not reported
Accessibility:	Not reported
Active Site Indicator:	Not reported
State District Owner:	WA
State District:	SWRO
Mailing Address:	1708 40TH ST CT E
Mailing City,State,Zip:	FIFE, WA 98424
Owner Name:	HO INC
Owner Type:	Private
Operator Name:	SMYTH, JEFF
Operator Type:	Private
Short-Term Generator Activity:	No
Importer Activity:	No
Mixed Waste Generator:	No
Transporter Activity:	No
Transfer Facility Activity:	No
Recycler Activity with Storage:	No
Small Quantity On-Site Burner Exemption:	No
Smelting Melting and Refining Furnace Exemption:	No
Underground Injection Control:	No
Off-Site Waste Receipt:	No
Universal Waste Indicator:	No
Universal Waste Destination Facility:	No
Federal Universal Waste:	No
Active Site Fed-Reg Treatment Storage and Disposal Facility:	Not reported
Active Site Converter Treatment storage and Disposal Facility:	Not reported
Active Site State-Reg Treatment Storage and Disposal Facility:	Not reported
Active Site State-Reg Handler:	---
Federal Facility Indicator:	Not reported
Hazardous Secondary Material Indicator:	NN
Sub-Part K Indicator:	Not reported
Commercial TSD Indicator:	No
Treatment Storage and Disposal Type:	Not reported
2018 GPRA Permit Baseline:	Not on the Baseline
2018 GPRA Renewals Baseline:	Not on the Baseline
Permit Renewals Workload Universe:	Not reported
Permit Workload Universe:	Not reported
Permit Progress Universe:	Not reported
Post-Closure Workload Universe:	Not reported
Closure Workload Universe:	Not reported
202 GPRA Corrective Action Baseline:	No
Corrective Action Workload Universe:	No
Subject to Corrective Action Universe:	No
Non-TSDFs Where RCRA CA has Been Imposed Universe:	No
TSDFs Potentially Subject to CA Under 3004 (u)/(v) Universe:	No
TSDFs Only Subject to CA under Discretionary Auth Universe:	No
Corrective Action Priority Ranking:	No NCAPS ranking
Environmental Control Indicator:	No
Institutional Control Indicator:	No
Human Exposure Controls Indicator:	N/A
Groundwater Controls Indicator:	N/A
Operating TSDF Universe:	Not reported
Full Enforcement Universe:	Not reported
Significant Non-Complier Universe:	No
Unaddressed Significant Non-Complier Universe:	No

LEXUS OF TACOMA AT FIFE (Continued) **1004794704**

Addressed Significant Non-Complier Universe:	No
Significant Non-Complier With a Compliance Schedule Universe:	No
Financial Assurance Required:	Not reported
Handler Date of Last Change:	2018-05-10 16:45:04.0
Recognized Trader-Importer:	No
Recognized Trader-Exporter:	No
Importer of Spent Lead Acid Batteries:	No
Exporter of Spent Lead Acid Batteries:	No
Recycler Activity Without Storage:	No
Manifest Broker:	No
Sub-Part P Indicator:	Not reported

Biennial: List of Years
Year: 2007

Click Here for Biennial Reporting System Data:
Year: 2005

Click Here for Biennial Reporting System Data:
Year: 2003

Click Here for Biennial Reporting System Data:

Handler - Owner Operator:

Owner/Operator Indicator:	Owner
Owner/Operator Name:	HO INC
Legal Status:	Private
Date Became Current:	Not reported
Date Ended Current:	Not reported
Owner/Operator Address:	1708 40TH ST CT E
Owner/Operator City,State,Zip:	FIFE, WA 98424
Owner/Operator Telephone:	253-922-7100
Owner/Operator Telephone Ext:	Not reported
Owner/Operator Fax:	Not reported
Owner/Operator Email:	Not reported

Owner/Operator Indicator:	Operator
Owner/Operator Name:	SMYTH, JEFF
Legal Status:	Private
Date Became Current:	Not reported
Date Ended Current:	Not reported
Owner/Operator Address:	1708 40TH ST CT E
Owner/Operator City,State,Zip:	FIFE, WA 98424
Owner/Operator Telephone:	253-922-7100
Owner/Operator Telephone Ext:	Not reported
Owner/Operator Fax:	Not reported
Owner/Operator Email:	Not reported

Owner/Operator Indicator:	Owner
Owner/Operator Name:	HO INC
Legal Status:	Private
Date Became Current:	Not reported
Date Ended Current:	Not reported
Owner/Operator Address:	1708 40TH ST CT E
Owner/Operator City,State,Zip:	FIFE, WA 98424
Owner/Operator Telephone:	253-922-7100

LEXUS OF TACOMA AT FIFE (Continued) **1004794704**

Owner/Operator Telephone Ext:	Not reported
Owner/Operator Fax:	Not reported
Owner/Operator Email:	Not reported
Owner/Operator Indicator:	Operator
Owner/Operator Name:	SMYTH, JEFF
Legal Status:	Private
Date Became Current:	Not reported
Date Ended Current:	Not reported
Owner/Operator Address:	1708 40TH ST CT E
Owner/Operator City,State,Zip:	FIFE, WA 98424
Owner/Operator Telephone:	253-922-7100
Owner/Operator Telephone Ext:	Not reported
Owner/Operator Fax:	Not reported
Owner/Operator Email:	Not reported
Owner/Operator Indicator:	Operator
Owner/Operator Name:	JEFF SMYTH
Legal Status:	Private
Date Became Current:	1997-10-03 00:00:00.
Date Ended Current:	Not reported
Owner/Operator Address:	1708 40TH ST CT E
Owner/Operator City,State,Zip:	FIFE, WA 98424
Owner/Operator Telephone:	Not reported
Owner/Operator Telephone Ext:	Not reported
Owner/Operator Fax:	Not reported
Owner/Operator Email:	Not reported
Owner/Operator Indicator:	Owner
Owner/Operator Name:	HO INC
Legal Status:	Private
Date Became Current:	Not reported
Date Ended Current:	Not reported
Owner/Operator Address:	1708 40TH ST CT E
Owner/Operator City,State,Zip:	FIFE, WA 98424
Owner/Operator Telephone:	253-922-7100
Owner/Operator Telephone Ext:	Not reported
Owner/Operator Fax:	Not reported
Owner/Operator Email:	Not reported
Owner/Operator Indicator:	Owner
Owner/Operator Name:	HO INC
Legal Status:	Private
Date Became Current:	1997-10-03 00:00:00.
Date Ended Current:	Not reported
Owner/Operator Address:	1708 40TH ST CT E
Owner/Operator City,State,Zip:	FIFE, WA 98424
Owner/Operator Telephone:	253-922-7100
Owner/Operator Telephone Ext:	Not reported
Owner/Operator Fax:	Not reported
Owner/Operator Email:	Not reported
Owner/Operator Indicator:	Owner
Owner/Operator Name:	HO INC
Legal Status:	Private
Date Became Current:	Not reported
Date Ended Current:	Not reported

LEXUS OF TACOMA AT FIFE (Continued) **1004794704**

Owner/Operator Address:	1708 40TH ST CT E
Owner/Operator City,State,Zip:	FIFE, WA 98424
Owner/Operator Telephone:	253-922-7100
Owner/Operator Telephone Ext:	Not reported
Owner/Operator Fax:	Not reported
Owner/Operator Email:	Not reported
Owner/Operator Indicator:	Owner
Owner/Operator Name:	HO INC
Legal Status:	Private
Date Became Current:	1997-10-03 00:00:00.
Date Ended Current:	Not reported
Owner/Operator Address:	1708 40TH ST CT E
Owner/Operator City,State,Zip:	FIFE, WA 98424
Owner/Operator Telephone:	253-922-7100
Owner/Operator Telephone Ext:	Not reported
Owner/Operator Fax:	Not reported
Owner/Operator Email:	Not reported
Owner/Operator Indicator:	Owner
Owner/Operator Name:	HO INC
Legal Status:	Private
Date Became Current:	1997-10-03 00:00:00.
Date Ended Current:	Not reported
Owner/Operator Address:	1708 40TH ST CT E
Owner/Operator City,State,Zip:	FIFE, WA 98424
Owner/Operator Telephone:	253-922-7100
Owner/Operator Telephone Ext:	Not reported
Owner/Operator Fax:	Not reported
Owner/Operator Email:	Not reported
Owner/Operator Indicator:	Owner
Owner/Operator Name:	HO INC
Legal Status:	Private
Date Became Current:	1997-10-03 00:00:00.
Date Ended Current:	Not reported
Owner/Operator Address:	1708 40TH ST CT E
Owner/Operator City,State,Zip:	FIFE, WA 98424
Owner/Operator Telephone:	253-922-7100
Owner/Operator Telephone Ext:	Not reported
Owner/Operator Fax:	Not reported
Owner/Operator Email:	Not reported
Owner/Operator Indicator:	Owner
Owner/Operator Name:	HO INC
Legal Status:	Private
Date Became Current:	1997-10-03 00:00:00.
Date Ended Current:	Not reported
Owner/Operator Address:	1708 40TH ST CT E
Owner/Operator City,State,Zip:	FIFE, WA 98424
Owner/Operator Telephone:	Not reported
Owner/Operator Telephone Ext:	Not reported
Owner/Operator Fax:	Not reported
Owner/Operator Email:	Not reported
Owner/Operator Indicator:	Owner
Owner/Operator Name:	HO INC

LEXUS OF TACOMA AT FIFE (Continued) **1004794704**

Legal Status:	Private
Date Became Current:	Not reported
Date Ended Current:	Not reported
Owner/Operator Address:	1708 40TH ST CT E
Owner/Operator City,State,Zip:	FIFE, WA 98424
Owner/Operator Telephone:	253-922-7100
Owner/Operator Telephone Ext:	Not reported
Owner/Operator Fax:	Not reported
Owner/Operator Email:	Not reported

Owner/Operator Indicator:	Operator
Owner/Operator Name:	SMYTH, JEFF
Legal Status:	Private
Date Became Current:	Not reported
Date Ended Current:	Not reported
Owner/Operator Address:	1708 40TH ST CT E
Owner/Operator City,State,Zip:	FIFE, WA 98424
Owner/Operator Telephone:	253-922-7100
Owner/Operator Telephone Ext:	Not reported
Owner/Operator Fax:	Not reported
Owner/Operator Email:	Not reported

Owner/Operator Indicator:	Owner
Owner/Operator Name:	HO INC
Legal Status:	Private
Date Became Current:	Not reported
Date Ended Current:	Not reported
Owner/Operator Address:	1708 40TH ST CT E
Owner/Operator City,State,Zip:	FIFE, WA 98424
Owner/Operator Telephone:	253-922-7100
Owner/Operator Telephone Ext:	Not reported
Owner/Operator Fax:	Not reported
Owner/Operator Email:	Not reported

Owner/Operator Indicator:	Owner
Owner/Operator Name:	HO INC
Legal Status:	Private
Date Became Current:	Not reported
Date Ended Current:	Not reported
Owner/Operator Address:	1708 40TH ST CT E
Owner/Operator City,State,Zip:	FIFE, WA 98424
Owner/Operator Telephone:	253-922-7100
Owner/Operator Telephone Ext:	Not reported
Owner/Operator Fax:	Not reported
Owner/Operator Email:	Not reported

Owner/Operator Indicator:	Operator
Owner/Operator Name:	JEFF S
Legal Status:	Private
Date Became Current:	1997-10-03 00:00:00.
Date Ended Current:	Not reported
Owner/Operator Address:	1708 40TH ST CT E
Owner/Operator City,State,Zip:	FIFE, WA 98424
Owner/Operator Telephone:	253-922-7100
Owner/Operator Telephone Ext:	Not reported
Owner/Operator Fax:	Not reported
Owner/Operator Email:	Not reported

LEXUS OF TACOMA AT FIFE (Continued) **1004794704**

Owner/Operator Indicator:	Owner
Owner/Operator Name:	HO INC
Legal Status:	Private
Date Became Current:	Not reported
Date Ended Current:	Not reported
Owner/Operator Address:	1708 40TH ST CT E
Owner/Operator City,State,Zip:	FIFE, WA 98424
Owner/Operator Telephone:	253-922-7100
Owner/Operator Telephone Ext:	Not reported
Owner/Operator Fax:	Not reported
Owner/Operator Email:	Not reported

Owner/Operator Indicator:	Owner
Owner/Operator Name:	HO INC
Legal Status:	Private
Date Became Current:	1997-10-03 00:00:00.
Date Ended Current:	Not reported
Owner/Operator Address:	1708 40TH ST CT E
Owner/Operator City,State,Zip:	FIFE, WA 98424
Owner/Operator Telephone:	253-922-7100
Owner/Operator Telephone Ext:	Not reported
Owner/Operator Fax:	Not reported
Owner/Operator Email:	Not reported

Owner/Operator Indicator:	Operator
Owner/Operator Name:	SMYTH, JEFF
Legal Status:	Private
Date Became Current:	Not reported
Date Ended Current:	Not reported
Owner/Operator Address:	1708 40TH ST CT E
Owner/Operator City,State,Zip:	FIFE, WA 98424
Owner/Operator Telephone:	253-922-7100
Owner/Operator Telephone Ext:	Not reported
Owner/Operator Fax:	Not reported
Owner/Operator Email:	Not reported

Owner/Operator Indicator:	Operator
Owner/Operator Name:	JEFF SMYTH
Legal Status:	Private
Date Became Current:	1997-10-03 00:00:00.
Date Ended Current:	Not reported
Owner/Operator Address:	1708 40TH ST CT E
Owner/Operator City,State,Zip:	FIFE, WA 98424
Owner/Operator Telephone:	Not reported
Owner/Operator Telephone Ext:	Not reported
Owner/Operator Fax:	Not reported
Owner/Operator Email:	Not reported

Owner/Operator Indicator:	Owner
Owner/Operator Name:	HO INC
Legal Status:	Private
Date Became Current:	1997-10-03 00:00:00.
Date Ended Current:	Not reported
Owner/Operator Address:	1708 40TH ST CT E
Owner/Operator City,State,Zip:	FIFE, WA 98424
Owner/Operator Telephone:	253-922-7100
Owner/Operator Telephone Ext:	Not reported

LEXUS OF TACOMA AT FIFE (Continued) **1004794704**

Owner/Operator Fax:	Not reported
Owner/Operator Email:	Not reported
Owner/Operator Indicator:	Owner
Owner/Operator Name:	HO INC
Legal Status:	Private
Date Became Current:	Not reported
Date Ended Current:	Not reported
Owner/Operator Address:	1708 40TH ST CT E
Owner/Operator City,State,Zip:	FIFE, WA 98424
Owner/Operator Telephone:	253-922-7100
Owner/Operator Telephone Ext:	Not reported
Owner/Operator Fax:	Not reported
Owner/Operator Email:	Not reported
Owner/Operator Indicator:	Operator
Owner/Operator Name:	SMYTH, JEFF
Legal Status:	Private
Date Became Current:	Not reported
Date Ended Current:	Not reported
Owner/Operator Address:	1708 40TH ST CT E
Owner/Operator City,State,Zip:	FIFE, WA 98424
Owner/Operator Telephone:	253-922-7100
Owner/Operator Telephone Ext:	Not reported
Owner/Operator Fax:	Not reported
Owner/Operator Email:	Not reported
Owner/Operator Indicator:	Owner
Owner/Operator Name:	HO INC
Legal Status:	Private
Date Became Current:	Not reported
Date Ended Current:	Not reported
Owner/Operator Address:	1708 40TH ST CT E
Owner/Operator City,State,Zip:	FIFE, WA 98424
Owner/Operator Telephone:	253-922-7100
Owner/Operator Telephone Ext:	Not reported
Owner/Operator Fax:	Not reported
Owner/Operator Email:	Not reported
Owner/Operator Indicator:	Operator
Owner/Operator Name:	SMYTH, JEFF
Legal Status:	Private
Date Became Current:	Not reported
Date Ended Current:	Not reported
Owner/Operator Address:	1708 40TH ST CT E
Owner/Operator City,State,Zip:	FIFE, WA 98424
Owner/Operator Telephone:	253-922-7100
Owner/Operator Telephone Ext:	Not reported
Owner/Operator Fax:	Not reported
Owner/Operator Email:	Not reported
Owner/Operator Indicator:	Owner
Owner/Operator Name:	HO INC
Legal Status:	Private
Date Became Current:	1997-10-03 00:00:00.
Date Ended Current:	Not reported
Owner/Operator Address:	1708 40TH ST CT E

LEXUS OF TACOMA AT FIFE (Continued) **1004794704**

Owner/Operator City,State,Zip:	FIFE, WA 98424
Owner/Operator Telephone:	253-922-7100
Owner/Operator Telephone Ext:	Not reported
Owner/Operator Fax:	Not reported
Owner/Operator Email:	Not reported
Owner/Operator Indicator:	Owner
Owner/Operator Name:	HO INC
Legal Status:	Private
Date Became Current:	Not reported
Date Ended Current:	Not reported
Owner/Operator Address:	1708 40TH ST CT E
Owner/Operator City,State,Zip:	FIFE, WA 98424
Owner/Operator Telephone:	253-922-7100
Owner/Operator Telephone Ext:	Not reported
Owner/Operator Fax:	Not reported
Owner/Operator Email:	Not reported
Owner/Operator Indicator:	Operator
Owner/Operator Name:	SMYTH, JEFF
Legal Status:	Private
Date Became Current:	Not reported
Date Ended Current:	Not reported
Owner/Operator Address:	1708 40TH ST CT E
Owner/Operator City,State,Zip:	FIFE, WA 98424
Owner/Operator Telephone:	253-922-7100
Owner/Operator Telephone Ext:	Not reported
Owner/Operator Fax:	Not reported
Owner/Operator Email:	Not reported
Owner/Operator Indicator:	Owner
Owner/Operator Name:	HO INC
Legal Status:	Private
Date Became Current:	Not reported
Date Ended Current:	Not reported
Owner/Operator Address:	1708 40TH ST CT E
Owner/Operator City,State,Zip:	FIFE, WA 98424
Owner/Operator Telephone:	253-922-7100
Owner/Operator Telephone Ext:	Not reported
Owner/Operator Fax:	Not reported
Owner/Operator Email:	Not reported
Owner/Operator Indicator:	Owner
Owner/Operator Name:	HO INC
Legal Status:	Private
Date Became Current:	1997-10-03 00:00:00.
Date Ended Current:	Not reported
Owner/Operator Address:	1708 40TH ST CT E
Owner/Operator City,State,Zip:	FIFE, WA 98424
Owner/Operator Telephone:	Not reported
Owner/Operator Telephone Ext:	Not reported
Owner/Operator Fax:	Not reported
Owner/Operator Email:	Not reported
Owner/Operator Indicator:	Operator
Owner/Operator Name:	SMYTH, JEFF
Legal Status:	Private

LEXUS OF TACOMA AT FIFE (Continued) **1004794704**

Date Became Current:	Not reported
Date Ended Current:	Not reported
Owner/Operator Address:	1708 40TH ST CT E
Owner/Operator City,State,Zip:	FIFE, WA 98424
Owner/Operator Telephone:	253-922-7100
Owner/Operator Telephone Ext:	Not reported
Owner/Operator Fax:	Not reported
Owner/Operator Email:	Not reported

Owner/Operator Indicator:	Owner
Owner/Operator Name:	HO INC
Legal Status:	Private
Date Became Current:	1997-10-03 00:00:00.
Date Ended Current:	Not reported
Owner/Operator Address:	1708 40TH ST CT E
Owner/Operator City,State,Zip:	FIFE, WA 98424
Owner/Operator Telephone:	253-922-7100
Owner/Operator Telephone Ext:	Not reported
Owner/Operator Fax:	Not reported
Owner/Operator Email:	Not reported

Owner/Operator Indicator:	Operator
Owner/Operator Name:	SMYTH, JEFF
Legal Status:	Private
Date Became Current:	Not reported
Date Ended Current:	Not reported
Owner/Operator Address:	1708 40TH ST CT E
Owner/Operator City,State,Zip:	FIFE, WA 98424
Owner/Operator Telephone:	253-922-7100
Owner/Operator Telephone Ext:	Not reported
Owner/Operator Fax:	Not reported
Owner/Operator Email:	Not reported

Owner/Operator Indicator:	Operator
Owner/Operator Name:	HO INC
Legal Status:	Private
Date Became Current:	Not reported
Date Ended Current:	Not reported
Owner/Operator Address:	1708 40TH ST CT E
Owner/Operator City,State,Zip:	FIFE, WA 98424
Owner/Operator Telephone:	253-922-7100
Owner/Operator Telephone Ext:	Not reported
Owner/Operator Fax:	Not reported
Owner/Operator Email:	Not reported

Owner/Operator Indicator:	Operator
Owner/Operator Name:	SMYTH, JEFF
Legal Status:	Private
Date Became Current:	Not reported
Date Ended Current:	Not reported
Owner/Operator Address:	1708 40TH ST CT E
Owner/Operator City,State,Zip:	FIFE, WA 98424
Owner/Operator Telephone:	253-922-7100
Owner/Operator Telephone Ext:	Not reported
Owner/Operator Fax:	Not reported
Owner/Operator Email:	Not reported

LEXUS OF TACOMA AT FIFE (Continued) **1004794704**

Owner/Operator Indicator:	Operator
Owner/Operator Name:	SMYTH, JEFF
Legal Status:	Private
Date Became Current:	Not reported
Date Ended Current:	Not reported
Owner/Operator Address:	1708 40TH ST CT E
Owner/Operator City,State,Zip:	FIFE, WA 98424
Owner/Operator Telephone:	253-922-7100
Owner/Operator Telephone Ext:	Not reported
Owner/Operator Fax:	Not reported
Owner/Operator Email:	Not reported

Owner/Operator Indicator:	Owner
Owner/Operator Name:	HO INC
Legal Status:	Private
Date Became Current:	1997-10-03 00:00:00.
Date Ended Current:	Not reported
Owner/Operator Address:	1708 40TH ST CT E
Owner/Operator City,State,Zip:	FIFE, WA 98424
Owner/Operator Telephone:	253-922-7100
Owner/Operator Telephone Ext:	Not reported
Owner/Operator Fax:	Not reported
Owner/Operator Email:	Not reported

Owner/Operator Indicator:	Owner
Owner/Operator Name:	HO INC
Legal Status:	Private
Date Became Current:	Not reported
Date Ended Current:	Not reported
Owner/Operator Address:	1708 40TH ST CT E
Owner/Operator City,State,Zip:	FIFE, WA 98424
Owner/Operator Telephone:	253-922-7100
Owner/Operator Telephone Ext:	Not reported
Owner/Operator Fax:	Not reported
Owner/Operator Email:	Not reported

Owner/Operator Indicator:	Owner
Owner/Operator Name:	HO INC
Legal Status:	Private
Date Became Current:	1997-10-03 00:00:00.
Date Ended Current:	Not reported
Owner/Operator Address:	1708 40TH ST CT E
Owner/Operator City,State,Zip:	FIFE, WA 98424
Owner/Operator Telephone:	253-922-7100
Owner/Operator Telephone Ext:	Not reported
Owner/Operator Fax:	Not reported
Owner/Operator Email:	Not reported

Owner/Operator Indicator:	Operator
Owner/Operator Name:	JEFF SMYTH
Legal Status:	Private
Date Became Current:	1997-10-03 00:00:00.
Date Ended Current:	Not reported
Owner/Operator Address:	1708 40TH ST CT E
Owner/Operator City,State,Zip:	FIFE, WA 98424
Owner/Operator Telephone:	Not reported
Owner/Operator Telephone Ext:	Not reported

LEXUS OF TACOMA AT FIFE (Continued) **1004794704**

Owner/Operator Fax:	Not reported
Owner/Operator Email:	Not reported
Owner/Operator Indicator:	Owner
Owner/Operator Name:	HO INC H
Legal Status:	Private
Date Became Current:	1997-10-03 00:00:00.
Date Ended Current:	Not reported
Owner/Operator Address:	1708 40TH ST CT E
Owner/Operator City,State,Zip:	FIFE, WA 98424
Owner/Operator Telephone:	253-922-7100
Owner/Operator Telephone Ext:	Not reported
Owner/Operator Fax:	Not reported
Owner/Operator Email:	Not reported
Owner/Operator Indicator:	Owner
Owner/Operator Name:	HO INC
Legal Status:	Private
Date Became Current:	1997-10-03 00:00:00.
Date Ended Current:	Not reported
Owner/Operator Address:	1708 40TH ST CT E
Owner/Operator City,State,Zip:	FIFE, WA 98424
Owner/Operator Telephone:	253-922-7100
Owner/Operator Telephone Ext:	Not reported
Owner/Operator Fax:	Not reported
Owner/Operator Email:	Not reported
Owner/Operator Indicator:	Owner
Owner/Operator Name:	HO INC
Legal Status:	Private
Date Became Current:	1997-10-03 00:00:00.
Date Ended Current:	Not reported
Owner/Operator Address:	1708 40TH ST CT E
Owner/Operator City,State,Zip:	FIFE, WA 98424
Owner/Operator Telephone:	253-922-7100
Owner/Operator Telephone Ext:	Not reported
Owner/Operator Fax:	Not reported
Owner/Operator Email:	Not reported
Owner/Operator Indicator:	Operator
Owner/Operator Name:	SMYTH, JEFF
Legal Status:	Private
Date Became Current:	Not reported
Date Ended Current:	Not reported
Owner/Operator Address:	1708 40TH ST CT E
Owner/Operator City,State,Zip:	FIFE, WA 98424
Owner/Operator Telephone:	253-922-7100
Owner/Operator Telephone Ext:	Not reported
Owner/Operator Fax:	Not reported
Owner/Operator Email:	Not reported
Owner/Operator Indicator:	Operator
Owner/Operator Name:	SMYTH, JEFF
Legal Status:	Private
Date Became Current:	Not reported
Date Ended Current:	Not reported
Owner/Operator Address:	1708 40TH ST CT E

LEXUS OF TACOMA AT FIFE (Continued) **1004794704**

Owner/Operator City,State,Zip: FIFE, WA 98424
Owner/Operator Telephone: 253-922-7100
Owner/Operator Telephone Ext: Not reported
Owner/Operator Fax: Not reported
Owner/Operator Email: Not reported

Owner/Operator Indicator: Owner
Owner/Operator Name: HO INC
Legal Status: Private
Date Became Current: 1997-10-03 00:00:00.
Date Ended Current: Not reported
Owner/Operator Address: 1708 40TH ST CT E
Owner/Operator City,State,Zip: FIFE, WA 98424
Owner/Operator Telephone: 253-922-7100
Owner/Operator Telephone Ext: Not reported
Owner/Operator Fax: Not reported
Owner/Operator Email: Not reported

Owner/Operator Indicator: Owner
Owner/Operator Name: HO INC
Legal Status: Private
Date Became Current: Not reported
Date Ended Current: Not reported
Owner/Operator Address: 1708 40TH ST CT E
Owner/Operator City,State,Zip: FIFE, WA 98424
Owner/Operator Telephone: 253-922-7100
Owner/Operator Telephone Ext: Not reported
Owner/Operator Fax: Not reported
Owner/Operator Email: Not reported

Owner/Operator Indicator: Owner
Owner/Operator Name: HO INC
Legal Status: Private
Date Became Current: 1997-10-03 00:00:00.
Date Ended Current: Not reported
Owner/Operator Address: 1708 40TH ST CT E
Owner/Operator City,State,Zip: FIFE, WA 98424
Owner/Operator Telephone: Not reported
Owner/Operator Telephone Ext: Not reported
Owner/Operator Fax: Not reported
Owner/Operator Email: Not reported

Historic Generators:
Receive Date: 2008-02-19 00:00:00.0
Handler Name: LEXUS OF TACOMA AT FIFE
Federal Waste Generator Description: Not a generator, verified
State District Owner: WA
Large Quantity Handler of Universal Waste: No
Recognized Trader Importer: No
Recognized Trader Exporter: No
Spent Lead Acid Battery Importer: No
Spent Lead Acid Battery Exporter: No
Current Record: No
Non Storage Recycler Activity: Not reported
Electronic Manifest Broker: Not reported

Receive Date: 2008-02-19 00:00:00.0

LEXUS OF TACOMA AT FIFE (Continued) **1004794704**

Handler Name:	LEXUS OF TACOMA AT FIFE
Federal Waste Generator Description:	Not a generator, verified
State District Owner:	WA
Large Quantity Handler of Universal Waste:	No
Recognized Trader Importer:	No
Recognized Trader Exporter:	No
Spent Lead Acid Battery Importer:	No
Spent Lead Acid Battery Exporter:	No
Current Record:	No
Non Storage Recycler Activity:	Not reported
Electronic Manifest Broker:	Not reported

Receive Date:	2008-02-20 00:00:00.0
Handler Name:	LEXUS OF TACOMA AT FIFE
Federal Waste Generator Description:	Not a generator, verified
State District Owner:	WA
Large Quantity Handler of Universal Waste:	No
Recognized Trader Importer:	No
Recognized Trader Exporter:	No
Spent Lead Acid Battery Importer:	No
Spent Lead Acid Battery Exporter:	No
Current Record:	Yes
Non Storage Recycler Activity:	Not reported
Electronic Manifest Broker:	Not reported

Receive Date:	1997-10-03 00:00:00.0
Handler Name:	LEXUS OF TACOMA AT FIFE
Federal Waste Generator Description:	Conditionally Exempt Small Quantity Generator
State District Owner:	WA
Large Quantity Handler of Universal Waste:	No
Recognized Trader Importer:	No
Recognized Trader Exporter:	No
Spent Lead Acid Battery Importer:	No
Spent Lead Acid Battery Exporter:	No
Current Record:	No
Non Storage Recycler Activity:	Not reported
Electronic Manifest Broker:	Not reported

Receive Date:	1998-02-17 00:00:00.0
Handler Name:	LEXUS OF TACOMA AT FIFE
Federal Waste Generator Description:	Not a generator, verified
State District Owner:	WA
Large Quantity Handler of Universal Waste:	No
Recognized Trader Importer:	No
Recognized Trader Exporter:	No
Spent Lead Acid Battery Importer:	No
Spent Lead Acid Battery Exporter:	No
Current Record:	No
Non Storage Recycler Activity:	Not reported
Electronic Manifest Broker:	Not reported

Receive Date:	1999-08-26 00:00:00.0
Handler Name:	LEXUS OF TACOMA AT FIFE
Federal Waste Generator Description:	Not a generator, verified
State District Owner:	WA
Large Quantity Handler of Universal Waste:	No
Recognized Trader Importer:	No

LEXUS OF TACOMA AT FIFE (Continued) **1004794704**

Recognized Trader Exporter:	No
Spent Lead Acid Battery Importer:	No
Spent Lead Acid Battery Exporter:	No
Current Record:	No
Non Storage Recycler Activity:	Not reported
Electronic Manifest Broker:	Not reported

Receive Date:	2000-03-01 00:00:00.0
Handler Name:	LEXUS OF TACOMA AT FIFE
Federal Waste Generator Description:	Conditionally Exempt Small Quantity Generator
State District Owner:	WA
Large Quantity Handler of Universal Waste:	No
Recognized Trader Importer:	No
Recognized Trader Exporter:	No
Spent Lead Acid Battery Importer:	No
Spent Lead Acid Battery Exporter:	No
Current Record:	No
Non Storage Recycler Activity:	Not reported
Electronic Manifest Broker:	Not reported

Receive Date:	2000-12-06 00:00:00.0
Handler Name:	LEXUS OF TACOMA AT FIFE
Federal Waste Generator Description:	Conditionally Exempt Small Quantity Generator
State District Owner:	WA
Large Quantity Handler of Universal Waste:	No
Recognized Trader Importer:	No
Recognized Trader Exporter:	No
Spent Lead Acid Battery Importer:	No
Spent Lead Acid Battery Exporter:	No
Current Record:	No
Non Storage Recycler Activity:	Not reported
Electronic Manifest Broker:	Not reported

Receive Date:	2002-03-04 00:00:00.0
Handler Name:	LEXUS OF TACOMA AT FIFE
Federal Waste Generator Description:	Conditionally Exempt Small Quantity Generator
State District Owner:	WA
Large Quantity Handler of Universal Waste:	No
Recognized Trader Importer:	No
Recognized Trader Exporter:	No
Spent Lead Acid Battery Importer:	No
Spent Lead Acid Battery Exporter:	No
Current Record:	No
Non Storage Recycler Activity:	Not reported
Electronic Manifest Broker:	Not reported

Receive Date:	2003-02-07 00:00:00.0
Handler Name:	LEXUS OF TACOMA AT FIFE
Federal Waste Generator Description:	Conditionally Exempt Small Quantity Generator
State District Owner:	WA
Large Quantity Handler of Universal Waste:	No
Recognized Trader Importer:	No
Recognized Trader Exporter:	No
Spent Lead Acid Battery Importer:	No
Spent Lead Acid Battery Exporter:	No
Current Record:	No
Non Storage Recycler Activity:	Not reported

LEXUS OF TACOMA AT FIFE (Continued) **1004794704**

Electronic Manifest Broker:	Not reported
Receive Date:	2004-04-02 00:00:00.0
Handler Name:	LEXUS OF TACOMA AT FIFE
Federal Waste Generator Description:	Conditionally Exempt Small Quantity Generator
State District Owner:	WA
Large Quantity Handler of Universal Waste:	No
Recognized Trader Importer:	No
Recognized Trader Exporter:	No
Spent Lead Acid Battery Importer:	No
Spent Lead Acid Battery Exporter:	No
Current Record:	No
Non Storage Recycler Activity:	Not reported
Electronic Manifest Broker:	Not reported
Receive Date:	2005-01-28 00:00:00.0
Handler Name:	LEXUS OF TACOMA AT FIFE
Federal Waste Generator Description:	Conditionally Exempt Small Quantity Generator
State District Owner:	WA
Large Quantity Handler of Universal Waste:	No
Recognized Trader Importer:	No
Recognized Trader Exporter:	No
Spent Lead Acid Battery Importer:	No
Spent Lead Acid Battery Exporter:	No
Current Record:	No
Non Storage Recycler Activity:	Not reported
Electronic Manifest Broker:	Not reported
Receive Date:	2006-03-03 00:00:00.0
Handler Name:	LEXUS OF TACOMA AT FIFE
Federal Waste Generator Description:	Conditionally Exempt Small Quantity Generator
State District Owner:	WA
Large Quantity Handler of Universal Waste:	No
Recognized Trader Importer:	No
Recognized Trader Exporter:	No
Spent Lead Acid Battery Importer:	No
Spent Lead Acid Battery Exporter:	No
Current Record:	No
Non Storage Recycler Activity:	Not reported
Electronic Manifest Broker:	Not reported
Receive Date:	2007-02-20 00:00:00.0
Handler Name:	LEXUS OF TACOMA AT FIFE
Federal Waste Generator Description:	Conditionally Exempt Small Quantity Generator
State District Owner:	WA
Large Quantity Handler of Universal Waste:	No
Recognized Trader Importer:	No
Recognized Trader Exporter:	No
Spent Lead Acid Battery Importer:	No
Spent Lead Acid Battery Exporter:	No
Current Record:	No
Non Storage Recycler Activity:	Not reported
Electronic Manifest Broker:	Not reported
Receive Date:	2008-02-19 00:00:00.0
Handler Name:	LEXUS OF TACOMA AT FIFE
Federal Waste Generator Description:	Conditionally Exempt Small Quantity Generator

LEXUS OF TACOMA AT FIFE (Continued) **1004794704**

State District Owner: WA
Large Quantity Handler of Universal Waste: No
Recognized Trader Importer: No
Recognized Trader Exporter: No
Spent Lead Acid Battery Importer: No
Spent Lead Acid Battery Exporter: No
Current Record: No
Non Storage Recycler Activity: Not reported
Electronic Manifest Broker: Not reported

Receive Date: 2003-12-31 00:00:00.0
Handler Name: LEXUS OF TACOMA AT FIFE
Federal Waste Generator Description: Not a generator, verified
State District Owner: WA
Large Quantity Handler of Universal Waste: No
Recognized Trader Importer: No
Recognized Trader Exporter: No
Spent Lead Acid Battery Importer: No
Spent Lead Acid Battery Exporter: No
Current Record: No
Non Storage Recycler Activity: Not reported
Electronic Manifest Broker: Not reported

Receive Date: 2005-12-31 00:00:00.0
Handler Name: LEXUS OF TACOMA AT FIFE
Federal Waste Generator Description: Not a generator, verified
State District Owner: WA
Large Quantity Handler of Universal Waste: No
Recognized Trader Importer: No
Recognized Trader Exporter: No
Spent Lead Acid Battery Importer: No
Spent Lead Acid Battery Exporter: No
Current Record: No
Non Storage Recycler Activity: Not reported
Electronic Manifest Broker: Not reported

Receive Date: 2007-12-31 00:00:00.0
Handler Name: LEXUS OF TACOMA AT FIFE
Federal Waste Generator Description: Not a generator, verified
State District Owner: WA
Large Quantity Handler of Universal Waste: No
Recognized Trader Importer: No
Recognized Trader Exporter: No
Spent Lead Acid Battery Importer: No
Spent Lead Acid Battery Exporter: No
Current Record: No
Non Storage Recycler Activity: Not reported
Electronic Manifest Broker: Not reported

List of NAICS Codes and Descriptions:
NAICS Code: 44111
NAICS Description: NEW CAR DEALERS

Facility Has Received Notices of Violation:
Found Violation: No
Agency Which Determined Violation: Not reported

LEXUS OF TACOMA AT FIFE (Continued) **1004794704**

Violation Short Description:	Not reported
Date Violation was Determined:	Not reported
Actual Return to Compliance Date:	Not reported
Return to Compliance Qualifier:	Not reported
Violation Responsible Agency:	Not reported
Scheduled Compliance Date:	Not reported
Enforcement Identifier:	Not reported
Date of Enforcement Action:	Not reported
Enforcement Responsible Agency:	Not reported
Enforcement Docket Number:	Not reported
Enforcement Attorney:	Not reported
Corrective Action Component:	Not reported
Appeal Initiated Date:	Not reported
Appeal Resolution Date:	Not reported
Disposition Status Date:	Not reported
Disposition Status:	Not reported
Disposition Status Description:	Not reported
Consent/Final Order Sequence Number:	Not reported
Consent/Final Order Respondent Name:	Not reported
Consent/Final Order Lead Agency:	Not reported
Enforcement Type:	Not reported
Enforcement Responsible Person:	Not reported
Enforcement Responsible Sub-Organization:	Not reported
SEP Sequence Number:	Not reported
SEP Expenditure Amount:	Not reported
SEP Scheduled Completion Date:	Not reported
SEP Actual Date:	Not reported
SEP Defaulted Date:	Not reported
SEP Type:	Not reported
SEP Type Description:	Not reported
Proposed Amount:	Not reported
Final Monetary Amount:	Not reported
Paid Amount:	Not reported
Final Count:	Not reported
Final Amount:	Not reported

Evaluation Action Summary:

Evaluation Date:	2001-11-06 00:00:00.0
Evaluation Responsible Agency:	State
Found Violation:	No
Evaluation Type Description:	COMPLIANCE EVALUATION INSPECTION ON-SITE
Evaluation Responsible Person Identifier:	WADES
Evaluation Responsible Sub-Organization:	SW
Actual Return to Compliance Date:	Not reported
Scheduled Compliance Date:	Not reported
Date of Request:	Not reported
Date Response Received:	Not reported
Request Agency:	Not reported
Former Citation:	Not reported

FINDS:
Registry ID: 110005391496

Click Here:

LEXUS OF TACOMA AT FIFE (Continued) **1004794704**

Environmental Interest/Information System:
Washington Facility / Site Identification System (WA-FSIS) provides a means to query and display data maintained by the Washington Department of Ecology. This system contains key information for each facility/site that is currently, or has been, of interest to the Air Quality, Dam Safety, Hazardous Waste, Toxics Cleanup, and Water Quality Programs.
RCRAInfo is a national information system that supports the Resource Conservation and Recovery Act (RCRA) program through the tracking of events and activities related to facilities that generate, transport, and treat, store, or dispose of hazardous waste. RCRAInfo allows RCRA program staff to track the notification, permit, compliance, and corrective action activities required under RCRA.
HAZARDOUS WASTE BIENNIAL REPORTER

Click this hyperlink while viewing on your computer to access additional FINDS: detail in the EDR Site Report.

ECHO:

Envid:	1004794704
Registry ID:	110005391496
DFR URL:	http://echo.epa.gov/detailed-facility-report?fid=110005391496
Name:	LEXUS OF TACOMA AT FIFE
Address:	1708 40TH AVE CT E
City,State,Zip:	FIFE, WA 98424

WA MANIFEST:

Name:	LEXUS OF TACOMA AT FIFE
Address:	1708 40TH AVE CT E
City,State,Zip:	FIFE, WA 98424-1125
Facility Address 2:	Not reported
Facility ID:	90252898
EPA ID:	WAH000003228
NAICS:	44111
State Waste Code Desc:	Not reported
Federal Waste Code Desc:	Not reported
Form Comm:	Not reported
Data Year:	Not reported
Permit by Rule:	No
Mailing Address 2:	Not reported
Treatment by Generator:	No
Mixed Radioactive Waste:	No
Importer of Hazardous Waste:	No
Immediate Recycler:	No
Treatment/Storage/Disposal/Recycling Facility:	No
Generator of Dangerous Fuel Waste:	No
Generator Marketing to Burner:	No
Other Marketers (i.e., blender, distributor, etc.):	No
Utility Boiler Burner:	No
Industry Boiler Burner:	No
Industrial Furnace:	No
Smelter Defferal:	No
Universal Waste:	Not reported
Off-Specification:	Not reported
LN Address 2:	Not reported
Tax Reg #:	601618739
Business Type:	Not reported

LEXUS OF TACOMA AT FIFE (Continued) **1004794704**

Mail Name:	Not reported
Mailing Address:	1708 40th St Ct E
Mailing City,State,Zip:	FIFE, WA 98424
Legal Organization Name:	HO Inc
Legal Organization Type:	Private
Legal Contact:	Not reported
Legal Address:	1708 40th St Ct E
Legal Address 2:	Not reported
Legal City,State,Zip:	FIFE, WA 98424
Legal Phone Number:	(253)922-7100
Legal Effective Date:	10/03/1997
Land Organization Name:	HO Inc
Land Organization Type:	Private
Land Contact:	Not reported
Land Address:	1708 40th St Ct E
Land City,State,Zip:	FIFE, WA 98424
Land Phone Number:	(253)922-7100
Operator Organization Name:	Not reported
Operator Organization Type:	Private
Operator:	Jeff Smyth
Operator Address:	1708 40th St Ct E
Operator Address 2:	Not reported
Operator City,State,Zip:	FIFE, WA 98424
Operator Phone Number:	(253)922-7100
Operator Effective Date:	10/03/1997
Site Contact:	Jeff Smyth
Site Contact Address:	1708 40th St Ct E
Contact City,State,Zip:	FIFE, WA 98424
Site Contact Phone Number:	(253)922-7100
Site Contact Email:	service@lexusoftacoma.com
Gen Status Code:	SQG
Monthly Generation:	No
Batch Generation:	No
One Time Generation:	No
Transport Own Waste:	No
Tranports Other Waste:	No
Recycler Onsite:	No
Transfer Facility:	No
Other Exemption:	Not reported
UW Battery Gen:	No
Used Oil Transporter:	No
Used Oil Transfer Facility:	No
Used Oil Processor:	No
Used Oil Refiner:	No
Used Oil Fuel Marketer Directs Shipments:	No
Used Oil Fuel Marketer Meets Specs:	No
Site Contact Address 2:	Not reported

Name:	LEXUS OF TACOMA AT FIFE
Address:	1708 40TH AVE CT E
City,State,Zip:	FIFE, WA 98424-1125
Facility Address 2:	Not reported
Facility ID:	90252898
EPA ID:	WAH000003228
NAICS:	44111
State Waste Code Desc:	Not reported
Federal Waste Code Desc:	Not reported

LEXUS OF TACOMA AT FIFE (Continued) **1004794704**

Form Comm:	Not reported
Data Year:	Not reported
Permit by Rule:	FALSE
Mailing Address 2:	Not reported
Treatment by Generator:	FALSE
Mixed Radioactive Waste:	FALSE
Importer of Hazardous Waste:	FALSE
Immediate Recycler:	FALSE
Treatment/Storage/Disposal/Recycling Facility:	FALSE
Generator of Dangerous Fuel Waste:	FALSE
Generator Marketing to Burner:	FALSE
Other Marketers (i.e., blender, distributor, etc.):	FALSE
Utility Boiler Burner:	FALSE
Industry Boiler Burner:	FALSE
Industrial Furnace:	FALSE
Smelter Defferal:	FALSE
Universal Waste:	Not reported
Off-Specification:	Not reported
LN Address 2:	Not reported
Tax Reg #:	601618739
Business Type:	Not reported
Mail Name:	Not reported
Mailing Address:	1708 40th St Ct E
Mailing City,State,Zip:	FIFE, WA 98424
Legal Organization Name:	HO Inc
Legal Organization Type:	Private
Legal Contact:	Not reported
Legal Address:	1708 40th St Ct E
Legal Address 2:	Not reported
Legal City,State,Zip:	FIFE, WA 98424
Legal Phone Number:	(253)922-7100
Legal Effective Date:	10/03/1997
Land Organization Name:	HO Inc
Land Organization Type:	Private
Land Contact:	Not reported
Land Address:	1708 40th St Ct E
Land City,State,Zip:	FIFE, WA 98424
Land Phone Number:	(253)922-7100
Operator Organization Name:	Not reported
Operator Organization Type:	Private
Operator:	Jeff Smyth
Operator Address:	1708 40th St Ct E
Operator Address 2:	Not reported
Operator City,State,Zip:	FIFE, WA 98424
Operator Phone Number:	(253)922-7100
Operator Effective Date:	10/03/1997
Site Contact:	Jeff Smyth
Site Contact Address:	1708 40th St Ct E
Contact City,State,Zip:	FIFE, WA 98424
Site Contact Phone Number:	(253)922-7100
Site Contact Email:	service@lexusoftacoma.com
Gen Status Code:	SQG
Monthly Generation:	FALSE
Batch Generation:	FALSE
One Time Generation:	FALSE
Transport Own Waste:	FALSE
Tranports Other Waste:	FALSE

LEXUS OF TACOMA AT FIFE (Continued) **1004794704**

Recycler Onsite:	FALSE
Transfer Facility:	FALSE
Other Exemption:	Not reported
UW Battery Gen:	FALSE
Used Oil Transporter:	FALSE
Used Oil Transfer Facility:	FALSE
Used Oil Processor:	FALSE
Used Oil Refiner:	FALSE
Used Oil Fuel Marketer Directs Shipments:	FALSE
Used Oil Fuel Marketer Meets Specs:	FALSE
Site Contact Address 2:	Not reported
Name:	LEXUS OF TACOMA AT FIFE
Address:	1708 40TH AVE CT E
City,State,Zip:	FIFE, WA 98424-1125
Facility Address 2:	Not reported
Facility ID:	90252898
EPA ID:	WAH000003228
NAICS:	44111
State Waste Code Desc:	Not reported
Federal Waste Code Desc:	Not reported
Form Comm:	Not reported
Data Year:	Not reported
Permit by Rule:	F
Mailing Address 2:	Not reported
Treatment by Generator:	F
Mixed Radioactive Waste:	F
Importer of Hazardous Waste:	F
Immediate Recycler:	F
Treatment/Storage/Disposal/Recycling Facility:	F
Generator of Dangerous Fuel Waste:	F
Generator Marketing to Burner:	F
Other Marketers (i.e., blender, distributor, etc.):	F
Utility Boiler Burner:	F
Industry Boiler Burner:	F
Industrial Furnace:	F
Smelter Defferal:	F
Universal Waste:	Not reported
Off-Specification:	Not reported
LN Address 2:	Not reported
Tax Reg #:	601618739
Business Type:	Not reported
Mail Name:	Not reported
Mailing Address:	1708 40th St Ct E
Mailing City,State,Zip:	FIFE, WA 98424
Legal Organization Name:	HO Inc
Legal Organization Type:	Private
Legal Contact:	Not reported
Legal Address:	1708 40th St Ct E
Legal Address 2:	Not reported
Legal City,State,Zip:	FIFE, WA 98424
Legal Phone Number:	(253)922-7100
Legal Effective Date:	10/03/1997
Land Organization Name:	HO Inc
Land Organization Type:	Private
Land Contact:	Not reported
Land Address:	1708 40th St Ct E

LEXUS OF TACOMA AT FIFE (Continued) **1004794704**

Land City,State,Zip:	FIFE, WA 98424
Land Phone Number:	(253)922-7100
Operator Organization Name:	Not reported
Operator Organization Type:	Private
Operator:	Jeff Smyth
Operator Address:	1708 40th St Ct E
Operator Address 2:	Not reported
Operator City,State,Zip:	FIFE, WA 98424
Operator Phone Number:	(253)922-7100
Operator Effective Date:	10/03/1997
Site Contact:	Jeff Smyth
Site Contact Address:	1708 40th St Ct E
Contact City,State,Zip:	FIFE, WA 98424
Site Contact Phone Number:	(253)922-7100
Site Contact Email:	service@lexusoftacoma.com
Gen Status Code:	SQG
Monthly Generation:	F
Batch Generation:	F
One Time Generation:	F
Transport Own Waste:	F
Tranports Other Waste:	F
Recycler Onsite:	F
Transfer Facility:	F
Other Exemption:	Not reported
UW Battery Gen:	F
Used Oil Transporter:	F
Used Oil Transfer Facility:	F
Used Oil Processor:	F
Used Oil Refiner:	F
Used Oil Fuel Marketer Directs Shipments:	F
Used Oil Fuel Marketer Meets Specs:	F
Site Contact Address 2:	Not reported

K49 **BREKKE ENTERPRISES** **SEMS-ARCHIVE** **1003880428**
NNW **1320 TIDEHAVEN RD** **WAD980664874**
1/8-1/4 **TACOMA, WA 98424**
0.203 mi.
1073 ft. **Site 1 of 2 in cluster K**

Relative:
Higher

Actual:
18 ft.

SEMS Archive:

Site ID:	1000933
EPA ID:	WAD980664874
Name:	BREKKE ENTERPRISES
Address:	1320 TIDEHAVEN RD
Address 2:	Not reported
City,State,Zip:	TACOMA, WA 98424
Cong District:	06
FIPS Code:	53053
FF:	N
NPL:	Not on the NPL
Non NPL Status:	NFRAP-Site does not qualify for the NPL based on existing information

SEMS Archive Detail:

Region:	10
Site ID:	1000933
EPA ID:	WAD980664874
Site Name:	BREKKE ENTERPRISES
NPL:	N

BREKKE ENTERPRISES (Continued) **1003880428**

FF:	N
OU:	00
Action Code:	VS
Action Name:	ARCH SITE
SEQ:	1
Start Date:	Not reported
Finish Date:	1985-10-16 05:00:00
Qual:	Not reported
Current Action Lead:	EPA Perf In-Hse
Region:	10
Site ID:	1000933
EPA ID:	WAD980664874
Site Name:	BREKKE ENTERPRISES
NPL:	N
FF:	N
OU:	00
Action Code:	DS
Action Name:	DISCVRY
SEQ:	1
Start Date:	1980-12-01 05:00:00
Finish Date:	1980-12-01 05:00:00
Qual:	Not reported
Current Action Lead:	EPA Perf
Region:	10
Site ID:	1000933
EPA ID:	WAD980664874
Site Name:	BREKKE ENTERPRISES
NPL:	N
FF:	N
OU:	00
Action Code:	PA
Action Name:	PA
SEQ:	1
Start Date:	1985-09-12 05:00:00
Finish Date:	1985-10-16 05:00:00
Qual:	N
Current Action Lead:	St Perf

K50 **BREKKE ENTERPRISES** **WA ALLSITES** **1000271026**
NNW **1320 TIDEHAVEN RD** **WA CSCSL NFA** **N/A**
1/8-1/4 **TACOMA, WA 98424**
0.203 mi.
1073 ft. **Site 2 of 2 in cluster K**

Relative:
Higher

Actual:
18 ft.

ALLSITES:

Name:	BREKKE ENTERPRISES
Facility Id:	1279

CSCSL NFA:

Name:	BREKKE ENTERPRISES
Address:	1320 TIDEHAVEN RD
City,State,Zip:	TACOMA, WA 98424
Facility/Site Id:	1279
CS Id:	3650

BREKKE ENTERPRISES (Continued) **1000271026**

NFA Date:	10/30/1989
Alternate Site Names:	Not reported
NFA Reason:	Cleaned up under Prior Authority
Site Status:	NFA
Region:	Southwest
Contaminant Name:	Corrosive Wastes
Ground Water:	Suspected
Surface Water:	Not reported
Soil:	Suspected
Sediment:	Not reported
Air:	Not reported
Bedrock:	Not reported
Latitude:	47.245746
Longitude:	-122.383127

---

51 **I5 PORT OF TACOMA ROAD INTERCHANGE IMPROVEMENTS** **WA ALLSITES** **S118640699**
WSW **I5 & PORT OF TACOMA ROAD** **N/A**
1/8-1/4 **FIFE, WA 98424**
0.212 mi.
1121 ft.

Relative:
Higher

Actual:
25 ft.

ALLSITES:

Name:	I5 PORT OF TACOMA ROAD INTERCHANGE IMPROVEMENTS
Facility Id:	15143

L52 **COGDALL CONSTRUCTION DBA CONTRACT FURNIS** **WA ALLSITES** **S116753698**
South **3600 E INDUSTRY DR EAST** **WA MANIFEST** **N/A**
1/8-1/4 **FIFE, WA 98424**
0.221 mi.
1169 ft. **Site 1 of 3 in cluster L**

Relative:
Higher

Actual:
17 ft.

ALLSITES:

Name:	COGDALL CONSTRUCTION DBA CONTRACT FURNIS
Facility Id:	6656

WA MANIFEST:

Name:		COGDALL CONSTRUCTION DBA CONTRACT FURNIS
Address:		3600 E INDUSTRY DR EAST
City,State,Zip:		FIFE, WA 98424
Facility Address 2:		Not reported
Facility ID:		6656
EPA ID:		WAH000047065
NAICS:		424990
State Waste Code Desc:		Not reported
Federal Waste Code Desc:	D002	
Form Comm:		Not reported
Data Year:		2014
Permit by Rule:		False
Mailing Address 2:		Not reported
Treatment by Generator:		False
Mixed Radioactive Waste:		False
Importer of Hazardous Waste:		False
Immediate Recycler:		False
Treatment/Storage/Disposal/Recycling Facility:		False
Generator of Dangerous Fuel Waste:		False
Generator Marketing to Burner:		False

COGDALL CONSTRUCTION DBA CONTRACT FURNIS (Continued) **S116753698**

Other Marketers (i.e., blender, distributor, etc.):	False
Utility Boiler Burner:	False
Industry Boiler Burner:	False
Industrial Furnace:	False
Smelter Defferal:	False
Universal Waste:	Not reported
Off-Specification:	Not reported
LN Address 2:	Not reported
Tax Reg #:	600567820
Business Type:	Floorcovering sales
Mail Name:	Contract Furnishings Mart
Mailing Address:	14160 SW 72nd Ave
Mailing City,State,Zip:	Tigard, OR 97224
Legal Organization Name:	Cogdall Construction dba Contract Furnis
Legal Organization Type:	Private
Legal Contact:	Not reported
Legal Address:	14160 SW 72nd Ave
Legal Address 2:	Not reported
Legal City,State,Zip:	Tigard, OR 97224
Legal Phone Number:	503-542-8901
Legal Effective Date:	01/01/1981
Land Organization Name:	Prologis
Land Organization Type:	Private
Land Contact:	Not reported
Land Address:	12720 Gateway Dr Ste 110
Land City,State,Zip:	Tukwila, WA 98168
Land Phone Number:	206-414-7615
Operator Organization Name:	Contract Furnishings Mart
Operator Organization Type:	Private
Operator:	Not reported
Operator Address:	14160 SW 72nd Ave
Operator Address 2:	Not reported
Operator City,State,Zip:	Tigard, OR 97224
Operator Phone Number:	503-542-8901
Operator Effective Date:	01/01/1997
Site Contact:	Lynne Hill
Site Contact Address:	3600 E Industry Dr East
Contact City,State,Zip:	Fife, WA 98424
Site Contact Phone Number:	888-661-1250
Site Contact Email:	Not reported
Gen Status Code:	MQG
Monthly Generation:	False
Batch Generation:	False
One Time Generation:	True
Transport Own Waste:	False
Tranports Other Waste:	False
Recycler Onsite:	False
Transfer Facility:	False
Other Exemption:	Not reported
UW Battery Gen:	False
Used Oil Transporter:	False
Used Oil Transfer Facility:	False
Used Oil Processor:	False
Used Oil Refiner:	False
Used Oil Fuel Marketer Directs Shipments:	False
Used Oil Fuel Marketer Meets Specs:	False
Site Contact Address 2:	Not reported

COGDALL CONSTRUCTION DBA CONTRACT FURNIS (Continued) **S116753698**

Waste Stream Generated:

Waste Managed Off Site:	Y
State Only Waste Code 1:	Not reported
State Only Waste Code 2:	Not reported
Report Managed On Site:	0
KG Managed On Site:	0
Generator Treatment Code:	Not reported
Permit By Rule Code:	Not reported
WCDE Residence Code:	Not reported
WCDH Origin Code:	2
WCDE On Site Code:	Not reported
WCDB Code:	W301
Description:	Spilled battery acid.
CORb Sequence Number:	147687
Sequence Number:	3302920
Mixed Radioactive Flag:	False
Designation Code:	D
Reported Quanity:	0.22
Quanity Unit:	ST
Kilograms Quanity:	199.584003
Density Number:	0
Density Quanity:	Not reported

Shipments Send:

CORB Waste Sequence Number:	147687
Waste Sequence Number:	3302920
Sequence Number:	1790226
Shipment Date:	2014-09-09 00:00:00
Mainfest Document ID:	012247039JJK
Reported Quanity:	0.22
Unit of Measure:	ST
Kilograms Quanity:	199.584003
Receiving EPAID:	ORD089452353

Waste Stream Off Site Mgmt:

Waste CORB Sequence Number:	147687
Waste Sequence Number:	3302920
Sequence Number:	834361
Received EPAID:	ORD089452353
Managed Quanity:	0.22
Kilogram Quanity:	199.584003
Recycled Percentage:	0
Waste Management System Code:	H121

Waste Stream EPA Code:

CORB Waste Sequence Number:	147687
Waste Sequence Number:	3302920
Sequence Number:	7411954
WCDA Code:	D002

Waste Stream Source Code:

CORB Waste Sequence Number:	147687
Waste Sequence Number:	3302920
Sequence Number:	1
WCDD Code:	G32

L53 **FEDERAL EXPRESS CORP TACOMA** **WA ALLSITES** **1000214209**
South **3600 INDUSTRY DR E** **RCRA NonGen / NLR** **WAD988474748**
1/8-1/4 **TACOMA, WA 98424** **FINDS**
0.221 mi. **ECHO**
1169 ft. **Site 2 of 3 in cluster L**

Relative:
Higher

Actual:
17 ft.

ALLSITES:
Name: FEDERAL EXPRESS CORP TACOMA
Facility Id: 88389433

RCRA Listings:

Date Form Received by Agency:	1994-01-01 00:00:00.0
Handler Name:	FEDERAL EXPRESS CORP TACOMA
Handler Address:	3600 INDUSTRY DR E
Handler City,State,Zip:	TACOMA, WA 98424
EPA ID:	WAD988474748
Contact Name:	FEDERAL EXPRESS FEDERAL EXPRESS
Contact Address:	3600 INDUSTRY DR E
Contact City,State,Zip:	TACOMA, WA 98424-1806
Contact Telephone:	000-000-0000
Contact Fax:	000-000-0000
Contact Email:	Not reported
Contact Title:	Not reported
EPA Region:	10
Land Type:	Private
Federal Waste Generator Description:	Not a generator, verified
Non-Notifier:	Not reported
Biennial Report Cycle:	Not reported
Accessibility:	Not reported
Active Site Indicator:	Not reported
State District Owner:	WA
State District:	SWRO
Mailing Address:	3600 INDUSTRY DR E
Mailing City,State,Zip:	TACOMA, WA 98424-1806
Owner Name:	FEDERAL EXPRESS F
Owner Type:	Private
Operator Name:	FEDERAL EXPRESS F
Operator Type:	Private
Short-Term Generator Activity:	No
Importer Activity:	No
Mixed Waste Generator:	No
Transporter Activity:	No
Transfer Facility Activity:	No
Recycler Activity with Storage:	No
Small Quantity On-Site Burner Exemption:	No
Smelting Melting and Refining Furnace Exemption:	No
Underground Injection Control:	No
Off-Site Waste Receipt:	No
Universal Waste Indicator:	No
Universal Waste Destination Facility:	No
Federal Universal Waste:	No
Active Site Fed-Reg Treatment Storage and Disposal Facility:	Not reported
Active Site Converter Treatment storage and Disposal Facility:	Not reported
Active Site State-Reg Treatment Storage and Disposal Facility:	Not reported
Active Site State-Reg Handler:	---
Federal Facility Indicator:	Not reported
Hazardous Secondary Material Indicator:	NN
Sub-Part K Indicator:	Not reported
Commercial TSD Indicator:	No

FEDERAL EXPRESS CORP TACOMA (Continued) **1000214209**

Treatment Storage and Disposal Type:	Not reported
2018 GPRA Permit Baseline:	Not on the Baseline
2018 GPRA Renewals Baseline:	Not on the Baseline
Permit Renewals Workload Universe:	Not reported
Permit Workload Universe:	Not reported
Permit Progress Universe:	Not reported
Post-Closure Workload Universe:	Not reported
Closure Workload Universe:	Not reported
202 GPRA Corrective Action Baseline:	No
Corrective Action Workload Universe:	No
Subject to Corrective Action Universe:	No
Non-TSDFs Where RCRA CA has Been Imposed Universe:	No
TSDFs Potentially Subject to CA Under 3004 (u)/(v) Universe:	No
TSDFs Only Subject to CA under Discretionary Auth Universe:	No
Corrective Action Priority Ranking:	No NCAPS ranking
Environmental Control Indicator:	No
Institutional Control Indicator:	No
Human Exposure Controls Indicator:	N/A
Groundwater Controls Indicator:	N/A
Operating TSDF Universe:	Not reported
Full Enforcement Universe:	Not reported
Significant Non-Complier Universe:	No
Unaddressed Significant Non-Complier Universe:	No
Addressed Significant Non-Complier Universe:	No
Significant Non-Complier With a Compliance Schedule Universe:	No
Financial Assurance Required:	Not reported
Handler Date of Last Change:	2012-02-16 19:21:13.0
Recognized Trader-Importer:	No
Recognized Trader-Exporter:	No
Importer of Spent Lead Acid Batteries:	No
Exporter of Spent Lead Acid Batteries:	No
Recycler Activity Without Storage:	Not reported
Manifest Broker:	Not reported
Sub-Part P Indicator:	Not reported

Handler - Owner Operator:

Owner/Operator Indicator:	Operator
Owner/Operator Name:	FEDERAL EXPRESS F
Legal Status:	Private
Date Became Current:	1997-01-01 00:00:00.
Date Ended Current:	Not reported
Owner/Operator Address:	3600A INDUSTRY DR.
Owner/Operator City,State,Zip:	TACOMA, WA 98424
Owner/Operator Telephone:	000-000-0000
Owner/Operator Telephone Ext:	Not reported
Owner/Operator Fax:	Not reported
Owner/Operator Email:	Not reported

Owner/Operator Indicator:	Owner
Owner/Operator Name:	FEDERAL EXPRESS CORP
Legal Status:	Private
Date Became Current:	1996-05-02 00:00:00.
Date Ended Current:	Not reported
Owner/Operator Address:	3600 INDUSTRY DR E
Owner/Operator City,State,Zip:	TACOMA, WA 98424
Owner/Operator Telephone:	000-000-0000

FEDERAL EXPRESS CORP TACOMA (Continued) **1000214209**

Owner/Operator Telephone Ext:	Not reported
Owner/Operator Fax:	Not reported
Owner/Operator Email:	Not reported
Owner/Operator Indicator:	Owner
Owner/Operator Name:	FEDERAL EXPRESS F
Legal Status:	Private
Date Became Current:	1996-05-02 00:00:00.
Date Ended Current:	Not reported
Owner/Operator Address:	3600 INDUSTRY DR E
Owner/Operator City,State,Zip:	TACOMA, WA 98424-1806
Owner/Operator Telephone:	000-000-0000
Owner/Operator Telephone Ext:	Not reported
Owner/Operator Fax:	Not reported
Owner/Operator Email:	Not reported
Owner/Operator Indicator:	Owner
Owner/Operator Name:	FEDERAL EXPRESS CORP TACOMA
Legal Status:	Private
Date Became Current:	Not reported
Date Ended Current:	Not reported
Owner/Operator Address:	3600 INDUSTRY DR E
Owner/Operator City,State,Zip:	TACOMA, WA 98424
Owner/Operator Telephone:	000-000-0000
Owner/Operator Telephone Ext:	Not reported
Owner/Operator Fax:	Not reported
Owner/Operator Email:	Not reported
Owner/Operator Indicator:	Operator
Owner/Operator Name:	FEDERAL EXPRESS TACOMA
Legal Status:	Private
Date Became Current:	Not reported
Date Ended Current:	Not reported
Owner/Operator Address:	3600A INDUSTRY DR.
Owner/Operator City,State,Zip:	TACOMA, WA 98424
Owner/Operator Telephone:	000-000-0000
Owner/Operator Telephone Ext:	Not reported
Owner/Operator Fax:	Not reported
Owner/Operator Email:	Not reported

Historic Generators:

Receive Date:	1994-01-01 00:00:00.0
Handler Name:	FEDERAL EXPRESS CORP TACOMA
Federal Waste Generator Description:	Not a generator, verified
State District Owner:	WA
Large Quantity Handler of Universal Waste:	No
Recognized Trader Importer:	No
Recognized Trader Exporter:	No
Spent Lead Acid Battery Importer:	No
Spent Lead Acid Battery Exporter:	No
Current Record:	Yes
Non Storage Recycler Activity:	Not reported
Electronic Manifest Broker:	Not reported
Receive Date:	1994-01-01 00:00:00.0
Handler Name:	FEDERAL EXPRESS CORP TACOMA
Federal Waste Generator Description:	Not a generator, verified

FEDERAL EXPRESS CORP TACOMA (Continued) **1000214209**

State District Owner:	WA
Large Quantity Handler of Universal Waste:	No
Recognized Trader Importer:	No
Recognized Trader Exporter:	No
Spent Lead Acid Battery Importer:	No
Spent Lead Acid Battery Exporter:	No
Current Record:	No
Non Storage Recycler Activity:	Not reported
Electronic Manifest Broker:	Not reported

List of NAICS Codes and Descriptions:

NAICS Code:	49211
NAICS Description:	COURIERS AND EXPRESS DELIVERY SERVICES

Facility Has Received Notices of Violation:

No Violations Found:

Evaluation Action Summary:

No Evaluations Found:

FINDS:

Registry ID: 110005353857

Click Here:

Environmental Interest/Information System:

RCRAInfo is a national information system that supports the Resource Conservation and Recovery Act (RCRA) program through the tracking of events and activities related to facilities that generate, transport, and treat, store, or dispose of hazardous waste. RCRAInfo allows RCRA program staff to track the notification, permit, compliance, and corrective action activities required under RCRA.

Click this hyperlink while viewing on your computer to access additional FINDS: detail in the EDR Site Report.

ECHO:

Envid:	1000214209
Registry ID:	110005353857
DFR URL:	http://echo.epa.gov/detailed-facility-report?fid=110005353857
Name:	FEDERAL EXPRESS CORP TACOMA
Address:	3600 INDUSTRY DR E
City,State,Zip:	TACOMA, WA 98424

L54 **COGDALL CONSTRUCTION DBA CONTRACT FURNIS** **RCRA NonGen / NLR** **1016977757**
South **3600 E INDUSTRY DR EAST** **WAH000047065**
1/8-1/4 **FIFE, WA 98424**
0.221 mi.
1169 ft. **Site 3 of 3 in cluster L**

Relative: **Higher**
Actual: **17 ft.**

RCRA Listings:

Date Form Received by Agency:	2015-01-31 00:00:00.0
Handler Name:	COGDALL CONSTRUCTION DBA CONTRACT FURNIS
Handler Address:	3600 E INDUSTRY DR EAST
Handler City,State,Zip:	FIFE, WA 98424

COGDALL CONSTRUCTION DBA CONTRACT FURNIS (Continued) **1016977757**

EPA ID:	WAH000047065
Contact Name:	TIM BECHTOLD
Contact Address:	14160 SW 72ND AVE
Contact City,State,Zip:	TIGARD, OR 97224
Contact Telephone:	503-542-8901
Contact Fax:	Not reported
Contact Email:	TIM.BECHTOLD@CFMFLOORS.COM
Contact Title:	Not reported
EPA Region:	10
Land Type:	Private
Federal Waste Generator Description:	Not a generator, verified
Non-Notifier:	Not reported
Biennial Report Cycle:	Not reported
Accessibility:	Not reported
Active Site Indicator:	Not reported
State District Owner:	WA
State District:	SWRO
Mailing Address:	14160 SW 72ND AVE
Mailing City,State,Zip:	TIGARD, WA 97224
Owner Name:	COGDALL CONSTRUCTION DBA CONTRACT FURNIS
Owner Type:	Private
Operator Name:	CONTRACT FURNISHINGS MART
Operator Type:	Private
Short-Term Generator Activity:	No
Importer Activity:	No
Mixed Waste Generator:	No
Transporter Activity:	No
Transfer Facility Activity:	No
Recycler Activity with Storage:	No
Small Quantity On-Site Burner Exemption:	No
Smelting Melting and Refining Furnace Exemption:	No
Underground Injection Control:	No
Off-Site Waste Receipt:	No
Universal Waste Indicator:	No
Universal Waste Destination Facility:	No
Federal Universal Waste:	No
Active Site Fed-Reg Treatment Storage and Disposal Facility:	Not reported
Active Site Converter Treatment storage and Disposal Facility:	Not reported
Active Site State-Reg Treatment Storage and Disposal Facility:	Not reported
Active Site State-Reg Handler:	---
Federal Facility Indicator:	Not reported
Hazardous Secondary Material Indicator:	NN
Sub-Part K Indicator:	Not reported
Commercial TSD Indicator:	No
Treatment Storage and Disposal Type:	Not reported
2018 GPRA Permit Baseline:	Not on the Baseline
2018 GPRA Renewals Baseline:	Not on the Baseline
Permit Renewals Workload Universe:	Not reported
Permit Workload Universe:	Not reported
Permit Progress Universe:	Not reported
Post-Closure Workload Universe:	Not reported
Closure Workload Universe:	Not reported
202 GPRA Corrective Action Baseline:	No
Corrective Action Workload Universe:	No
Subject to Corrective Action Universe:	No
Non-TSDFs Where RCRA CA has Been Imposed Universe:	No
TSDFs Potentially Subject to CA Under 3004 (u)/(v) Universe:	No

COGDALL CONSTRUCTION DBA CONTRACT FURNIS (Continued) **1016977757**

TSDFs Only Subject to CA under Discretionary Auth Universe:	No
Corrective Action Priority Ranking:	No NCAPS ranking
Environmental Control Indicator:	No
Institutional Control Indicator:	No
Human Exposure Controls Indicator:	N/A
Groundwater Controls Indicator:	N/A
Operating TSDF Universe:	Not reported
Full Enforcement Universe:	Not reported
Significant Non-Complier Universe:	No
Unaddressed Significant Non-Complier Universe:	No
Addressed Significant Non-Complier Universe:	No
Significant Non-Complier With a Compliance Schedule Universe:	No
Financial Assurance Required:	Not reported
Handler Date of Last Change:	2018-05-08 13:27:34.0
Recognized Trader-Importer:	No
Recognized Trader-Exporter:	No
Importer of Spent Lead Acid Batteries:	No
Exporter of Spent Lead Acid Batteries:	No
Recycler Activity Without Storage:	No
Manifest Broker:	No
Sub-Part P Indicator:	Not reported

Hazardous Waste Summary:

Waste Code:	D001
Waste Description:	IGNITABLE WASTE
Waste Code:	D002
Waste Description:	CORROSIVE WASTE

Handler - Owner Operator:

Owner/Operator Indicator:	Owner
Owner/Operator Name:	COGDALL CONSTRUCTION DBA CONTRACT FURNIS
Legal Status:	Private
Date Became Current:	1981-01-01 00:00:00.
Date Ended Current:	Not reported
Owner/Operator Address:	14160 SW 72ND AVE
Owner/Operator City,State,Zip:	TIGARD, OR 97224
Owner/Operator Telephone:	503-542-8901
Owner/Operator Telephone Ext:	Not reported
Owner/Operator Fax:	Not reported
Owner/Operator Email:	Not reported
Owner/Operator Indicator:	Operator
Owner/Operator Name:	CONTRACT FURNISHINGS MART
Legal Status:	Private
Date Became Current:	Not reported
Date Ended Current:	Not reported
Owner/Operator Address:	14160 SW 72ND AVE
Owner/Operator City,State,Zip:	TIGARD, OR 97224
Owner/Operator Telephone:	503-542-8901
Owner/Operator Telephone Ext:	Not reported
Owner/Operator Fax:	Not reported
Owner/Operator Email:	Not reported
Owner/Operator Indicator:	Owner

COGDALL CONSTRUCTION DBA CONTRACT FURNIS (Continued) **1016977757**

Owner/Operator Name:	PROLOGIS
Legal Status:	Private
Date Became Current:	Not reported
Date Ended Current:	Not reported
Owner/Operator Address:	12720 GATEWAY DR STE 110
Owner/Operator City,State,Zip:	TUKWILA, WA 98168
Owner/Operator Telephone:	206-414-7615
Owner/Operator Telephone Ext:	Not reported
Owner/Operator Fax:	Not reported
Owner/Operator Email:	Not reported

Owner/Operator Indicator:	Owner
Owner/Operator Name:	COGDALL CONSTRUCTION DBA CONTRACT FURNIS
Legal Status:	Private
Date Became Current:	1981-01-01 00:00:00.
Date Ended Current:	Not reported
Owner/Operator Address:	14160 SW 72ND AVE
Owner/Operator City,State,Zip:	TIGARD, OR 97224
Owner/Operator Telephone:	503-542-8901
Owner/Operator Telephone Ext:	Not reported
Owner/Operator Fax:	Not reported
Owner/Operator Email:	Not reported

Owner/Operator Indicator:	Operator
Owner/Operator Name:	COGDALL CONSTRUCTION DBA CONTRACT FURNIS
Legal Status:	Private
Date Became Current:	Not reported
Date Ended Current:	Not reported
Owner/Operator Address:	14160 SW 72ND AVE
Owner/Operator City,State,Zip:	TIGARD, OR 97224
Owner/Operator Telephone:	503-542-8901
Owner/Operator Telephone Ext:	Not reported
Owner/Operator Fax:	Not reported
Owner/Operator Email:	Not reported

Owner/Operator Indicator:	Owner
Owner/Operator Name:	PROLOGIS
Legal Status:	Private
Date Became Current:	Not reported
Date Ended Current:	Not reported
Owner/Operator Address:	12720 GATEWAY DR STE 110
Owner/Operator City,State,Zip:	TUKWILA, WA 98168
Owner/Operator Telephone:	206-414-7615
Owner/Operator Telephone Ext:	Not reported
Owner/Operator Fax:	Not reported
Owner/Operator Email:	Not reported

Owner/Operator Indicator:	Owner
Owner/Operator Name:	PROLOGIS
Legal Status:	Private
Date Became Current:	Not reported
Date Ended Current:	Not reported
Owner/Operator Address:	12720 GATEWAY DR STE 110
Owner/Operator City,State,Zip:	TUKWILA, WA 98168
Owner/Operator Telephone:	206-414-7615
Owner/Operator Telephone Ext:	Not reported
Owner/Operator Fax:	Not reported

COGDALL CONSTRUCTION DBA CONTRACT FURNIS (Continued) **1016977757**

Owner/Operator Email:	Not reported
Owner/Operator Indicator:	Operator
Owner/Operator Name:	CONTRACT FURNISHINGS MART
Legal Status:	Private
Date Became Current:	Not reported
Date Ended Current:	Not reported
Owner/Operator Address:	14160 SW 72ND AVE
Owner/Operator City,State,Zip:	TIGARD, OR 97224
Owner/Operator Telephone:	503-542-8901
Owner/Operator Telephone Ext:	Not reported
Owner/Operator Fax:	Not reported
Owner/Operator Email:	Not reported
Owner/Operator Indicator:	Owner
Owner/Operator Name:	COGDALL CONSTRUCTION DBA CONTRACT FURNIS
Legal Status:	Private
Date Became Current:	1981-01-01 00:00:00.
Date Ended Current:	Not reported
Owner/Operator Address:	14160 SW 72ND AVE
Owner/Operator City,State,Zip:	TIGARD, OR 97224
Owner/Operator Telephone:	503-542-8901
Owner/Operator Telephone Ext:	Not reported
Owner/Operator Fax:	Not reported
Owner/Operator Email:	Not reported
Owner/Operator Indicator:	Owner
Owner/Operator Name:	PROLOGIS
Legal Status:	Private
Date Became Current:	Not reported
Date Ended Current:	Not reported
Owner/Operator Address:	12720 GATEWAY DR STE 110
Owner/Operator City,State,Zip:	TUKWILA, WA 98168
Owner/Operator Telephone:	206-414-7615
Owner/Operator Telephone Ext:	Not reported
Owner/Operator Fax:	Not reported
Owner/Operator Email:	Not reported
Owner/Operator Indicator:	Operator
Owner/Operator Name:	CONTRACT FURNISHINGS MART
Legal Status:	Private
Date Became Current:	Not reported
Date Ended Current:	Not reported
Owner/Operator Address:	14160 SW 72ND AVE
Owner/Operator City,State,Zip:	TIGARD, OR 97224
Owner/Operator Telephone:	503-542-8901
Owner/Operator Telephone Ext:	Not reported
Owner/Operator Fax:	Not reported
Owner/Operator Email:	Not reported

Historic Generators:

Receive Date:	2015-01-30 00:00:00.0
Handler Name:	COGDALL CONSTRUCTION DBA CONTRACT FURNIS
Federal Waste Generator Description:	Not a generator, verified
State District Owner:	WA
Large Quantity Handler of Universal Waste:	No
Recognized Trader Importer:	No

COGDALL CONSTRUCTION DBA CONTRACT FURNIS (Continued) **1016977757**

Recognized Trader Exporter:	No
Spent Lead Acid Battery Importer:	No
Spent Lead Acid Battery Exporter:	No
Current Record:	No
Non Storage Recycler Activity:	Not reported
Electronic Manifest Broker:	Not reported

Receive Date:	2015-01-31 00:00:00.0
Handler Name:	COGDALL CONSTRUCTION DBA CONTRACT FURNIS
Federal Waste Generator Description:	Not a generator, verified
State District Owner:	WA
Large Quantity Handler of Universal Waste:	No
Recognized Trader Importer:	No
Recognized Trader Exporter:	No
Spent Lead Acid Battery Importer:	No
Spent Lead Acid Battery Exporter:	No
Current Record:	Yes
Non Storage Recycler Activity:	Not reported
Electronic Manifest Broker:	Not reported

Receive Date:	2014-06-17 00:00:00.0
Handler Name:	COGDALL CONSTRUCTION DBA CONTRACT FURNIS
Federal Waste Generator Description:	Conditionally Exempt Small Quantity Generator
State District Owner:	WA
Large Quantity Handler of Universal Waste:	No
Recognized Trader Importer:	No
Recognized Trader Exporter:	No
Spent Lead Acid Battery Importer:	No
Spent Lead Acid Battery Exporter:	No
Current Record:	No
Non Storage Recycler Activity:	Not reported
Electronic Manifest Broker:	Not reported

Receive Date:	2015-01-30 00:00:00.0
Handler Name:	COGDALL CONSTRUCTION DBA CONTRACT FURNIS
Federal Waste Generator Description:	Small Quantity Generator
State District Owner:	WA
Large Quantity Handler of Universal Waste:	No
Recognized Trader Importer:	No
Recognized Trader Exporter:	No
Spent Lead Acid Battery Importer:	No
Spent Lead Acid Battery Exporter:	No
Current Record:	No
Non Storage Recycler Activity:	Not reported
Electronic Manifest Broker:	Not reported

List of NAICS Codes and Descriptions:

NAICS Code:	424990
NAICS Description:	OTHER MISCELLANEOUS NONDURABLE GOODS MERCHANT WHOLESALERS

Facility Has Received Notices of Violation:

No Violations Found:

Evaluation Action Summary:

COGDALL CONSTRUCTION DBA CONTRACT FURNIS (Continued) **1016977757**

No Evaluations Found:

M55 **HOLLY MARINA** **WA CSCSL** **S103504287**
SE **4001 20TH NE** **WA LUST** **N/A**
1/8-1/4 **FIFE, WA 98424** **WA ICR**
0.221 mi. **WA ALLSITES**
1169 ft. **Site 1 of 2 in cluster M**

Relative: **Higher**
Actual: **17 ft.**

CSCSL:

Name:	HAWLEY MARINE
Address:	4001 20TH NE
City,State,Zip:	FIFE, WA 98424
Facility ID:	47746788
Region:	Southwest
Lat/Long:	47.23952 / -122.37567
Clean Up Siteid:	9381
Site Status:	Cleanup Started
Contaminant Name:	Petroleum-Diesel
Alternate Site Names:	BOATLAND USA
Site Rank:	Not reported
Has Institutional Control:	Not reported
Past VCP:	True
Current VCP:	True
Ground Water:	Not reported
Surface Water:	Not reported
Soil:	Confirmed Above Cleanup Levels
Sediment:	Not reported
Air:	Not reported
Bedrock:	Not reported
Responsible Unit:	Southwest

Name:	HAWLEY MARINE
Address:	4001 20TH NE
City,State,Zip:	FIFE, WA 98424
Facility ID:	47746788
Region:	Southwest
Lat/Long:	47.23952 / -122.37567
Clean Up Siteid:	9381
Site Status:	Cleanup Started
Contaminant Name:	Petroleum-Other
Alternate Site Names:	BOATLAND USA
Site Rank:	Not reported
Has Institutional Control:	Not reported
Past VCP:	True
Current VCP:	True
Ground Water:	Not reported
Surface Water:	Not reported
Soil:	Confirmed Above Cleanup Levels
Sediment:	Not reported
Air:	Not reported
Bedrock:	Not reported
Responsible Unit:	Southwest

LUST:

Name:	HAWLEY MARINE
Address:	4001 20TH NE

HOLLY MARINA (Continued) **S103504287**

City,State,Zip:	FIFE, WA 98424
Facility ID:	47746788
Lust Status Type:	LUST - Cleanup Started
Cleanup Site ID:	9381
Cleanup Unit Type:	Upland
Process Type:	Voluntary Cleanup Program
Cleanup Unit Name:	BOATLAND USA
Response Section:	Southwest
Release Date:	09/08/1993
Lust Date:	03/09/2017
Region:	Southwest
Lust ID:	2948
UST ID:	102086
Contaminant Name:	Petroleum-Other
Ground Water:	Not reported
Surface Water:	Not reported
Soil:	Confirmed Above Cleanup Levels
Sediment:	Not reported
Air:	Not reported
Bedrock:	Not reported
Lat/Long:	47.23907 / -122.37523

Name:	HAWLEY MARINE
Address:	4001 20TH NE
City,State,Zip:	FIFE, WA 98424
Facility ID:	47746788
Lust Status Type:	LUST - Cleanup Started
Cleanup Site ID:	9381
Cleanup Unit Type:	Upland
Process Type:	Voluntary Cleanup Program
Cleanup Unit Name:	BOATLAND USA
Response Section:	Southwest
Release Date:	09/08/1993
Lust Date:	03/09/2017
Region:	Southwest
Lust ID:	2948
UST ID:	102086
Contaminant Name:	Petroleum-Diesel
Ground Water:	Not reported
Surface Water:	Not reported
Soil:	Confirmed Above Cleanup Levels
Sediment:	Not reported
Air:	Not reported
Bedrock:	Not reported
Lat/Long:	47.23907 / -122.37523

ICR:

Date Ecology Received Report:	09/18/96
Contaminants Found at Site:	Petroleum products
Media Contaminated:	Soil
Waste Management:	Tank
Region:	South Western
Type of Report Ecology Received:	Interim cleanup report
Site Register Issue:	98-05
County Code:	27
Contact:	Not reported
Report Title:	Not reported

HOLLY MARINA (Continued) **S103504287**

ALLSITES:
Name: BOATLAND USA
Facility Id: 47746788

M56
SE
1/8-1/4
0.221 mi.
1169 ft.

HAWLEY MARINE **WA VCP** **S124434584**
4001 20TH NE **N/A**
FIFE, WA 98424

Site 2 of 2 in cluster M

Relative:
Higher

Actual:
17 ft.

VCP:
Name: HAWLEY MARINE
Address: 4001 20TH NE
City,State,Zip: FIFE, WA 98424
edr_fstat: WA
edr_fzip: 98424
edr_fcnty: PIERCE
edr_zip: Not reported
Facility ID: 47746788
VCP Status: Not reported
VCP: TRUE
Ecology Status: Not reported
NFA Type: Not reported
Date NFA: Not reported
Rank: Not reported
Cleanup Siteid: 9381
Contaminant Name: Petroleum-Diesel
Soil: Confirmed Above Cleanup Levels

Name: HAWLEY MARINE
Address: 4001 20TH NE
City,State,Zip: FIFE, WA 98424
edr_fstat: WA
edr_fzip: 98424
edr_fcnty: PIERCE
edr_zip: Not reported
Facility ID: 47746788
VCP Status: Not reported
VCP: TRUE
Ecology Status: Not reported
NFA Type: Not reported
Date NFA: Not reported
Rank: Not reported
Cleanup Siteid: 9381
Contaminant Name: Petroleum-Other
Soil: Confirmed Above Cleanup Levels

J57 **MORNING SUN INC** **WA ALLSITES** **1000474176**
SE **3500 20TH ST E BLDG C** **RCRA NonGen / NLR** **WAD988482741**
1/8-1/4 **FIFE, WA 98424** **FINDS**
0.223 mi. **ECHO**
1180 ft. **Site 2 of 2 in cluster J** **WA MANIFEST**

Relative:
Higher

Actual:
18 ft.

ALLSITES:

Name:	WESTERN WA COCA COLA BOTTLING LLC FIFE
Facility Id:	66138
Name:	MORNING SUN INC
Facility Id:	12725474
Name:	IR SPECIALTY FOAM
Facility Id:	17474

RCRA Listings:

Date Form Received by Agency:	2006-03-04 00:00:00.0
Handler Name:	MORNING SUN INC
Handler Address:	3500 20TH ST E BLDG C
Handler City,State,Zip:	FIFE, WA 98424
EPA ID:	WAD988482741
Contact Name:	CHARLIE JENKINS
Contact Address:	PO BOX 2945
Contact City,State,Zip:	TACOMA, WA 98401
Contact Telephone:	253-922-6589
Contact Fax:	Not reported
Contact Email:	Not reported
Contact Title:	Not reported
EPA Region:	10
Land Type:	Private
Federal Waste Generator Description:	Not a generator, verified
Non-Notifier:	Not reported
Biennial Report Cycle:	Not reported
Accessibility:	Not reported
Active Site Indicator:	Not reported
State District Owner:	WA
State District:	SWRO
Mailing Address:	PO BOX 2945
Mailing City,State,Zip:	TACOMA, WA 98401
Owner Name:	THREE CITIES RESEARCH
Owner Type:	Private
Operator Name:	MORNING SUN INC
Operator Type:	Private
Short-Term Generator Activity:	No
Importer Activity:	No
Mixed Waste Generator:	No
Transporter Activity:	No
Transfer Facility Activity:	No
Recycler Activity with Storage:	No
Small Quantity On-Site Burner Exemption:	No
Smelting Melting and Refining Furnace Exemption:	No
Underground Injection Control:	No
Off-Site Waste Receipt:	No
Universal Waste Indicator:	No
Universal Waste Destination Facility:	No
Federal Universal Waste:	No
Active Site Fed-Reg Treatment Storage and Disposal Facility:	Not reported
Active Site Converter Treatment storage and Disposal Facility:	Not reported

MORNING SUN INC (Continued) **1000474176**

Active Site State-Reg Treatment Storage and Disposal Facility:	Not reported
Active Site State-Reg Handler:	---
Federal Facility Indicator:	Not reported
Hazardous Secondary Material Indicator:	NN
Sub-Part K Indicator:	Not reported
Commercial TSD Indicator:	No
Treatment Storage and Disposal Type:	Not reported
2018 GPRA Permit Baseline:	Not on the Baseline
2018 GPRA Renewals Baseline:	Not on the Baseline
Permit Renewals Workload Universe:	Not reported
Permit Workload Universe:	Not reported
Permit Progress Universe:	Not reported
Post-Closure Workload Universe:	Not reported
Closure Workload Universe:	Not reported
202 GPRA Corrective Action Baseline:	No
Corrective Action Workload Universe:	No
Subject to Corrective Action Universe:	No
Non-TSDFs Where RCRA CA has Been Imposed Universe:	No
TSDFs Potentially Subject to CA Under 3004 (u)/(v) Universe:	No
TSDFs Only Subject to CA under Discretionary Auth Universe:	No
Corrective Action Priority Ranking:	No NCAPS ranking
Environmental Control Indicator:	No
Institutional Control Indicator:	No
Human Exposure Controls Indicator:	N/A
Groundwater Controls Indicator:	N/A
Operating TSDF Universe:	Not reported
Full Enforcement Universe:	Not reported
Significant Non-Complier Universe:	No
Unaddressed Significant Non-Complier Universe:	No
Addressed Significant Non-Complier Universe:	No
Significant Non-Complier With a Compliance Schedule Universe:	No
Financial Assurance Required:	Not reported
Handler Date of Last Change:	2018-05-09 17:36:27.0
Recognized Trader-Importer:	No
Recognized Trader-Exporter:	No
Importer of Spent Lead Acid Batteries:	No
Exporter of Spent Lead Acid Batteries:	No
Recycler Activity Without Storage:	No
Manifest Broker:	No
Sub-Part P Indicator:	Not reported

Biennial: List of Years
Year: 2005

Click Here for Biennial Reporting System Data:
Year: 2003

Click Here for Biennial Reporting System Data:

Handler - Owner Operator:

Owner/Operator Indicator:	Operator
Owner/Operator Name:	MORNING SUN INC
Legal Status:	Private
Date Became Current:	Not reported
Date Ended Current:	Not reported
Owner/Operator Address:	3500 20TH ST E BLDG C

MORNING SUN INC (Continued) **1000474176**

Owner/Operator City,State,Zip:	TACOMA, WA 98424
Owner/Operator Telephone:	253-922-6589
Owner/Operator Telephone Ext:	Not reported
Owner/Operator Fax:	Not reported
Owner/Operator Email:	Not reported
Owner/Operator Indicator:	Owner
Owner/Operator Name:	MORNING SUN INC
Legal Status:	Private
Date Became Current:	Not reported
Date Ended Current:	Not reported
Owner/Operator Address:	3500 20TH ST E BLDG C
Owner/Operator City,State,Zip:	FIFE, WA 98424
Owner/Operator Telephone:	000-000-0000
Owner/Operator Telephone Ext:	Not reported
Owner/Operator Fax:	Not reported
Owner/Operator Email:	Not reported
Owner/Operator Indicator:	Operator
Owner/Operator Name:	MORNING SUN INC
Legal Status:	Private
Date Became Current:	Not reported
Date Ended Current:	Not reported
Owner/Operator Address:	3500 20TH ST E BLDG C
Owner/Operator City,State,Zip:	FIFE, WA 98424
Owner/Operator Telephone:	000-000-0000
Owner/Operator Telephone Ext:	Not reported
Owner/Operator Fax:	Not reported
Owner/Operator Email:	Not reported
Owner/Operator Indicator:	Owner
Owner/Operator Name:	THREE CITIES RESEARCH
Legal Status:	Private
Date Became Current:	1996-07-23 00:00:00.
Date Ended Current:	Not reported
Owner/Operator Address:	135 E 57TH ST
Owner/Operator City,State,Zip:	NEW YORK, NY 10022
Owner/Operator Telephone:	212-838-9660
Owner/Operator Telephone Ext:	Not reported
Owner/Operator Fax:	Not reported
Owner/Operator Email:	Not reported
Owner/Operator Indicator:	Owner
Owner/Operator Name:	PACIFIC DEVELOPMENT
Legal Status:	Private
Date Became Current:	Not reported
Date Ended Current:	Not reported
Owner/Operator Address:	4301 INDUSTRY DR E STE A
Owner/Operator City,State,Zip:	TACOMA, WA 98424
Owner/Operator Telephone:	253-922-9333
Owner/Operator Telephone Ext:	Not reported
Owner/Operator Fax:	Not reported
Owner/Operator Email:	Not reported
Owner/Operator Indicator:	Owner
Owner/Operator Name:	PACIFIC DEVELOPMENT
Legal Status:	Private

MORNING SUN INC (Continued) **1000474176**

Date Became Current:	Not reported
Date Ended Current:	Not reported
Owner/Operator Address:	4301 INDUSTRY DR E STE A
Owner/Operator City,State,Zip:	TACOMA, WA 98424
Owner/Operator Telephone:	253-922-9333
Owner/Operator Telephone Ext:	Not reported
Owner/Operator Fax:	Not reported
Owner/Operator Email:	Not reported

Owner/Operator Indicator:	Operator
Owner/Operator Name:	THREE CITIES RESEARCH
Legal Status:	Private
Date Became Current:	Not reported
Date Ended Current:	Not reported
Owner/Operator Address:	135 E 57TH ST
Owner/Operator City,State,Zip:	NEW YORK, NY 10022
Owner/Operator Telephone:	212-838-9660
Owner/Operator Telephone Ext:	Not reported
Owner/Operator Fax:	Not reported
Owner/Operator Email:	Not reported

Owner/Operator Indicator:	Owner
Owner/Operator Name:	THREE CITIES RESEARCH
Legal Status:	Private
Date Became Current:	1996-07-23 00:00:00.
Date Ended Current:	Not reported
Owner/Operator Address:	135 E 57TH ST
Owner/Operator City,State,Zip:	NEW YORK, NY 10022
Owner/Operator Telephone:	212-838-9660
Owner/Operator Telephone Ext:	Not reported
Owner/Operator Fax:	Not reported
Owner/Operator Email:	Not reported

Owner/Operator Indicator:	Owner
Owner/Operator Name:	PACIFIC DEVELOPMENT
Legal Status:	Private
Date Became Current:	Not reported
Date Ended Current:	Not reported
Owner/Operator Address:	4301 INDUSTRY DR E STE A
Owner/Operator City,State,Zip:	TACOMA, WA 98424
Owner/Operator Telephone:	253-922-9333
Owner/Operator Telephone Ext:	Not reported
Owner/Operator Fax:	Not reported
Owner/Operator Email:	Not reported

Owner/Operator Indicator:	Owner
Owner/Operator Name:	THREE CITIES RESEARCH
Legal Status:	Private
Date Became Current:	1996-07-23 00:00:00.
Date Ended Current:	Not reported
Owner/Operator Address:	135 E 57TH ST
Owner/Operator City,State,Zip:	NEW YORK, NY 10022
Owner/Operator Telephone:	212-838-9660
Owner/Operator Telephone Ext:	Not reported
Owner/Operator Fax:	Not reported
Owner/Operator Email:	Not reported

MORNING SUN INC (Continued) **1000474176**

Owner/Operator Indicator:	Owner
Owner/Operator Name:	THREE CITIES RESEARCH
Legal Status:	Private
Date Became Current:	1996-07-23 00:00:00.
Date Ended Current:	Not reported
Owner/Operator Address:	135 E 57TH ST
Owner/Operator City,State,Zip:	NEW YORK, NY 10022
Owner/Operator Telephone:	212-838-9660
Owner/Operator Telephone Ext:	Not reported
Owner/Operator Fax:	Not reported
Owner/Operator Email:	Not reported

Owner/Operator Indicator:	Operator
Owner/Operator Name:	MORNING SUN INC
Legal Status:	Private
Date Became Current:	Not reported
Date Ended Current:	Not reported
Owner/Operator Address:	3500 20TH ST E BLDG C
Owner/Operator City,State,Zip:	FIFE, WA 98424
Owner/Operator Telephone:	000-000-0000
Owner/Operator Telephone Ext:	Not reported
Owner/Operator Fax:	Not reported
Owner/Operator Email:	Not reported

Owner/Operator Indicator:	Owner
Owner/Operator Name:	MORNING SUN INC
Legal Status:	Private
Date Became Current:	Not reported
Date Ended Current:	Not reported
Owner/Operator Address:	3500 20TH ST E BLDG C
Owner/Operator City,State,Zip:	FIFE, WA 98424
Owner/Operator Telephone:	000-000-0000
Owner/Operator Telephone Ext:	Not reported
Owner/Operator Fax:	Not reported
Owner/Operator Email:	Not reported

Owner/Operator Indicator:	Operator
Owner/Operator Name:	THREE CITIES RESEARCH
Legal Status:	Private
Date Became Current:	Not reported
Date Ended Current:	Not reported
Owner/Operator Address:	135 E 57TH ST
Owner/Operator City,State,Zip:	NEW YORK, NY 10022
Owner/Operator Telephone:	212-838-9660
Owner/Operator Telephone Ext:	Not reported
Owner/Operator Fax:	Not reported
Owner/Operator Email:	Not reported

Owner/Operator Indicator:	Operator
Owner/Operator Name:	THREE CITIES RESEARCH
Legal Status:	Private
Date Became Current:	Not reported
Date Ended Current:	Not reported
Owner/Operator Address:	135 E 57TH ST
Owner/Operator City,State,Zip:	NEW YORK, NY 10022
Owner/Operator Telephone:	212-838-9660
Owner/Operator Telephone Ext:	Not reported

MORNING SUN INC (Continued) **1000474176**

Owner/Operator Fax:	Not reported
Owner/Operator Email:	Not reported
Owner/Operator Indicator:	Owner
Owner/Operator Name:	THREE CITIES RESEARCH
Legal Status:	Private
Date Became Current:	1996-07-23 00:00:00.
Date Ended Current:	Not reported
Owner/Operator Address:	135 E 57TH ST
Owner/Operator City,State,Zip:	NEW YORK, NY 10022-2050
Owner/Operator Telephone:	Not reported
Owner/Operator Telephone Ext:	Not reported
Owner/Operator Fax:	Not reported
Owner/Operator Email:	Not reported
Owner/Operator Indicator:	Operator
Owner/Operator Name:	MORNING SUN INC
Legal Status:	Private
Date Became Current:	1996-07-23 00:00:00.
Date Ended Current:	Not reported
Owner/Operator Address:	3500 20TH ST E BLDG C
Owner/Operator City,State,Zip:	TACOMA, WA 98424
Owner/Operator Telephone:	Not reported
Owner/Operator Telephone Ext:	Not reported
Owner/Operator Fax:	Not reported
Owner/Operator Email:	Not reported
Owner/Operator Indicator:	Operator
Owner/Operator Name:	THREE CITIES RESEARCH
Legal Status:	Private
Date Became Current:	Not reported
Date Ended Current:	Not reported
Owner/Operator Address:	135 E 57TH ST
Owner/Operator City,State,Zip:	NEW YORK, NY 10022-2050
Owner/Operator Telephone:	212-838-9660
Owner/Operator Telephone Ext:	Not reported
Owner/Operator Fax:	Not reported
Owner/Operator Email:	Not reported
Owner/Operator Indicator:	Owner
Owner/Operator Name:	MORNING SUN INC
Legal Status:	Private
Date Became Current:	Not reported
Date Ended Current:	Not reported
Owner/Operator Address:	3500 20TH ST E BLDG C
Owner/Operator City,State,Zip:	FIFE, WA 98424
Owner/Operator Telephone:	000-000-0000
Owner/Operator Telephone Ext:	Not reported
Owner/Operator Fax:	Not reported
Owner/Operator Email:	Not reported
Owner/Operator Indicator:	Operator
Owner/Operator Name:	MORNING SUN INC
Legal Status:	Private
Date Became Current:	Not reported
Date Ended Current:	Not reported
Owner/Operator Address:	3500 20TH ST E BLDG C

MORNING SUN INC (Continued) **1000474176**

Owner/Operator City,State,Zip:	FIFE, WA 98424
Owner/Operator Telephone:	000-000-0000
Owner/Operator Telephone Ext:	Not reported
Owner/Operator Fax:	Not reported
Owner/Operator Email:	Not reported
Owner/Operator Indicator:	Owner
Owner/Operator Name:	MORNING SUN INC
Legal Status:	Private
Date Became Current:	Not reported
Date Ended Current:	Not reported
Owner/Operator Address:	3500 20TH ST E BLDG C
Owner/Operator City,State,Zip:	FIFE, WA 98424
Owner/Operator Telephone:	000-000-0000
Owner/Operator Telephone Ext:	Not reported
Owner/Operator Fax:	Not reported
Owner/Operator Email:	Not reported
Owner/Operator Indicator:	Owner
Owner/Operator Name:	MORNING SUN INC
Legal Status:	Private
Date Became Current:	Not reported
Date Ended Current:	Not reported
Owner/Operator Address:	3500 20TH ST E BLDG C
Owner/Operator City,State,Zip:	FIFE, WA 98424
Owner/Operator Telephone:	000-000-0000
Owner/Operator Telephone Ext:	Not reported
Owner/Operator Fax:	Not reported
Owner/Operator Email:	Not reported
Owner/Operator Indicator:	Operator
Owner/Operator Name:	THREE CITIES RESEARCH
Legal Status:	Private
Date Became Current:	Not reported
Date Ended Current:	Not reported
Owner/Operator Address:	135 E 57TH ST
Owner/Operator City,State,Zip:	NEW YORK, NY 10022
Owner/Operator Telephone:	212-838-9660
Owner/Operator Telephone Ext:	Not reported
Owner/Operator Fax:	Not reported
Owner/Operator Email:	Not reported
Owner/Operator Indicator:	Owner
Owner/Operator Name:	THREE CITIES RESEARCH
Legal Status:	Private
Date Became Current:	1996-07-23 00:00:00.
Date Ended Current:	Not reported
Owner/Operator Address:	135 E 57TH ST
Owner/Operator City,State,Zip:	NEW YORK, NY 10022
Owner/Operator Telephone:	212-838-9660
Owner/Operator Telephone Ext:	Not reported
Owner/Operator Fax:	Not reported
Owner/Operator Email:	Not reported
Owner/Operator Indicator:	Owner
Owner/Operator Name:	PACIFIC DEVELOPMENT
Legal Status:	Private

MORNING SUN INC (Continued) **1000474176**

Date Became Current:	Not reported
Date Ended Current:	Not reported
Owner/Operator Address:	4301 INDUSTRY DR E STE A
Owner/Operator City,State,Zip:	TACOMA, WA 98424
Owner/Operator Telephone:	253-922-9333
Owner/Operator Telephone Ext:	Not reported
Owner/Operator Fax:	Not reported
Owner/Operator Email:	Not reported

Owner/Operator Indicator:	Owner
Owner/Operator Name:	PACIFIC DEVELOPMENT
Legal Status:	Private
Date Became Current:	Not reported
Date Ended Current:	Not reported
Owner/Operator Address:	4301 INDUSTRY DR E STE A
Owner/Operator City,State,Zip:	TACOMA, WA 98424
Owner/Operator Telephone:	253-922-9333
Owner/Operator Telephone Ext:	Not reported
Owner/Operator Fax:	Not reported
Owner/Operator Email:	Not reported

Owner/Operator Indicator:	Owner
Owner/Operator Name:	PACIFIC DEVELOPMENT
Legal Status:	Private
Date Became Current:	Not reported
Date Ended Current:	Not reported
Owner/Operator Address:	4301 INDUSTRY DR E STE A
Owner/Operator City,State,Zip:	TACOMA, WA 98424
Owner/Operator Telephone:	253-922-9333
Owner/Operator Telephone Ext:	Not reported
Owner/Operator Fax:	Not reported
Owner/Operator Email:	Not reported

Owner/Operator Indicator:	Owner
Owner/Operator Name:	THREE CITIES RESEARCH
Legal Status:	Private
Date Became Current:	1996-07-23 00:00:00.
Date Ended Current:	Not reported
Owner/Operator Address:	135 E 57TH ST
Owner/Operator City,State,Zip:	NEW YORK, NY 10022-2050
Owner/Operator Telephone:	Not reported
Owner/Operator Telephone Ext:	Not reported
Owner/Operator Fax:	Not reported
Owner/Operator Email:	Not reported

Owner/Operator Indicator:	Operator
Owner/Operator Name:	MORNING SUN INC
Legal Status:	Private
Date Became Current:	1996-07-23 00:00:00.
Date Ended Current:	Not reported
Owner/Operator Address:	3500 20TH ST E BLDG C
Owner/Operator City,State,Zip:	TACOMA, WA 98424
Owner/Operator Telephone:	Not reported
Owner/Operator Telephone Ext:	Not reported
Owner/Operator Fax:	Not reported
Owner/Operator Email:	Not reported

MORNING SUN INC (Continued) **1000474176**

Owner/Operator Indicator:	Owner
Owner/Operator Name:	PACIFIC DEVELOPMENT
Legal Status:	Private
Date Became Current:	Not reported
Date Ended Current:	Not reported
Owner/Operator Address:	4301 INDUSTRY DR E STE A
Owner/Operator City,State,Zip:	TACOMA, WA 98424-1851
Owner/Operator Telephone:	253-922-9333
Owner/Operator Telephone Ext:	Not reported
Owner/Operator Fax:	Not reported
Owner/Operator Email:	Not reported

Owner/Operator Indicator:	Owner
Owner/Operator Name:	THREE CITIES RESEARCH
Legal Status:	Private
Date Became Current:	1996-07-23 00:00:00.
Date Ended Current:	Not reported
Owner/Operator Address:	135 E 57TH ST
Owner/Operator City,State,Zip:	NEW YORK, NY 10022
Owner/Operator Telephone:	212-838-9660
Owner/Operator Telephone Ext:	Not reported
Owner/Operator Fax:	Not reported
Owner/Operator Email:	Not reported

Owner/Operator Indicator:	Owner
Owner/Operator Name:	MORNING SUN INC
Legal Status:	Private
Date Became Current:	Not reported
Date Ended Current:	Not reported
Owner/Operator Address:	3500 20TH ST E BLDG C
Owner/Operator City,State,Zip:	FIFE, WA 98424
Owner/Operator Telephone:	000-000-0000
Owner/Operator Telephone Ext:	Not reported
Owner/Operator Fax:	Not reported
Owner/Operator Email:	Not reported

Owner/Operator Indicator:	Owner
Owner/Operator Name:	MORNING SUN INC
Legal Status:	Private
Date Became Current:	Not reported
Date Ended Current:	Not reported
Owner/Operator Address:	3500 20TH ST E BLDG C
Owner/Operator City,State,Zip:	FIFE, WA 98424
Owner/Operator Telephone:	000-000-0000
Owner/Operator Telephone Ext:	Not reported
Owner/Operator Fax:	Not reported
Owner/Operator Email:	Not reported

Owner/Operator Indicator:	Operator
Owner/Operator Name:	THREE CITIES RESEARCH
Legal Status:	Private
Date Became Current:	Not reported
Date Ended Current:	Not reported
Owner/Operator Address:	135 E 57TH ST
Owner/Operator City,State,Zip:	NEW YORK, NY 10022
Owner/Operator Telephone:	212-838-9660
Owner/Operator Telephone Ext:	Not reported

MORNING SUN INC (Continued) **1000474176**

Owner/Operator Fax:	Not reported
Owner/Operator Email:	Not reported
Owner/Operator Indicator:	Owner
Owner/Operator Name:	PACIFIC DEVELOPMENT
Legal Status:	Private
Date Became Current:	Not reported
Date Ended Current:	Not reported
Owner/Operator Address:	4301 INDUSTRY DR E STE A
Owner/Operator City,State,Zip:	TACOMA, WA 98424
Owner/Operator Telephone:	253-922-9333
Owner/Operator Telephone Ext:	Not reported
Owner/Operator Fax:	Not reported
Owner/Operator Email:	Not reported
Owner/Operator Indicator:	Owner
Owner/Operator Name:	THREE CITIES RESEARCH
Legal Status:	Private
Date Became Current:	1996-07-23 00:00:00.
Date Ended Current:	Not reported
Owner/Operator Address:	135 E 57TH ST
Owner/Operator City,State,Zip:	NEW YORK, NY 10022
Owner/Operator Telephone:	212-838-9660
Owner/Operator Telephone Ext:	Not reported
Owner/Operator Fax:	Not reported
Owner/Operator Email:	Not reported
Owner/Operator Indicator:	Owner
Owner/Operator Name:	PACIFIC DEVELOPMENT
Legal Status:	Private
Date Became Current:	Not reported
Date Ended Current:	Not reported
Owner/Operator Address:	4301 INDUSTRY DR E STE A
Owner/Operator City,State,Zip:	TACOMA, WA 98424
Owner/Operator Telephone:	253-922-9333
Owner/Operator Telephone Ext:	Not reported
Owner/Operator Fax:	Not reported
Owner/Operator Email:	Not reported
Owner/Operator Indicator:	Operator
Owner/Operator Name:	MORNING SUN INC
Legal Status:	Private
Date Became Current:	Not reported
Date Ended Current:	Not reported
Owner/Operator Address:	3500 20TH ST E BLDG C
Owner/Operator City,State,Zip:	FIFE, WA 98424
Owner/Operator Telephone:	000-000-0000
Owner/Operator Telephone Ext:	Not reported
Owner/Operator Fax:	Not reported
Owner/Operator Email:	Not reported
Owner/Operator Indicator:	Owner
Owner/Operator Name:	THREE CITIES RESEARCH
Legal Status:	Private
Date Became Current:	1996-07-23 00:00:00.
Date Ended Current:	Not reported
Owner/Operator Address:	135 E 57TH ST

MORNING SUN INC (Continued) **1000474176**

Owner/Operator City,State,Zip: NEW YORK, NY 10022
Owner/Operator Telephone: 212-838-9660
Owner/Operator Telephone Ext: Not reported
Owner/Operator Fax: Not reported
Owner/Operator Email: Not reported

Owner/Operator Indicator: Owner
Owner/Operator Name: THREE CITIES RESEARCH
Legal Status: Private
Date Became Current: 1996-07-23 00:00:00.
Date Ended Current: Not reported
Owner/Operator Address: 135 E 57TH ST
Owner/Operator City,State,Zip: NEW YORK, NY 10022
Owner/Operator Telephone: 212-838-9660
Owner/Operator Telephone Ext: Not reported
Owner/Operator Fax: Not reported
Owner/Operator Email: Not reported

Owner/Operator Indicator: Owner
Owner/Operator Name: THREE CITIES RESEARCH
Legal Status: Private
Date Became Current: 1996-07-23 00:00:00.
Date Ended Current: Not reported
Owner/Operator Address: 135 E 57TH ST
Owner/Operator City,State,Zip: NEW YORK, NY 10022
Owner/Operator Telephone: 212-838-9660
Owner/Operator Telephone Ext: Not reported
Owner/Operator Fax: Not reported
Owner/Operator Email: Not reported

Owner/Operator Indicator: Owner
Owner/Operator Name: THREE CITIES RESEARCH
Legal Status: Private
Date Became Current: 1996-07-23 00:00:00.
Date Ended Current: Not reported
Owner/Operator Address: 135 E 57TH ST
Owner/Operator City,State,Zip: NEW YORK, NY 10022
Owner/Operator Telephone: 212-838-9660
Owner/Operator Telephone Ext: Not reported
Owner/Operator Fax: Not reported
Owner/Operator Email: Not reported

Owner/Operator Indicator: Operator
Owner/Operator Name: MORNING SUN INC
Legal Status: Private
Date Became Current: Not reported
Date Ended Current: Not reported
Owner/Operator Address: 3500 20TH ST E BLDG C
Owner/Operator City,State,Zip: TACOMA, WA 98424
Owner/Operator Telephone: 253-922-6589
Owner/Operator Telephone Ext: Not reported
Owner/Operator Fax: Not reported
Owner/Operator Email: Not reported

Owner/Operator Indicator: Owner
Owner/Operator Name: MORNING SUN INC
Legal Status: Private

MORNING SUN INC (Continued) **1000474176**

Date Became Current:	Not reported
Date Ended Current:	Not reported
Owner/Operator Address:	3500 20TH ST E BLDG C
Owner/Operator City,State,Zip:	FIFE, WA 98424
Owner/Operator Telephone:	000-000-0000
Owner/Operator Telephone Ext:	Not reported
Owner/Operator Fax:	Not reported
Owner/Operator Email:	Not reported

Owner/Operator Indicator:	Operator
Owner/Operator Name:	THREE CITIES RESEARCH
Legal Status:	Private
Date Became Current:	Not reported
Date Ended Current:	Not reported
Owner/Operator Address:	135 E 57TH ST
Owner/Operator City,State,Zip:	NEW YORK, NY 10022
Owner/Operator Telephone:	212-838-9660
Owner/Operator Telephone Ext:	Not reported
Owner/Operator Fax:	Not reported
Owner/Operator Email:	Not reported

Owner/Operator Indicator:	Operator
Owner/Operator Name:	MORNING SUN INC
Legal Status:	Private
Date Became Current:	Not reported
Date Ended Current:	Not reported
Owner/Operator Address:	3500 20TH ST E BLDG C
Owner/Operator City,State,Zip:	TACOMA, WA 98424
Owner/Operator Telephone:	253-922-6589
Owner/Operator Telephone Ext:	Not reported
Owner/Operator Fax:	Not reported
Owner/Operator Email:	Not reported

Owner/Operator Indicator:	Owner
Owner/Operator Name:	PACIFIC DEVELOPMENT
Legal Status:	Private
Date Became Current:	Not reported
Date Ended Current:	Not reported
Owner/Operator Address:	4301 INDUSTRY DR E STE A
Owner/Operator City,State,Zip:	TACOMA, WA 98424
Owner/Operator Telephone:	253-922-9333
Owner/Operator Telephone Ext:	Not reported
Owner/Operator Fax:	Not reported
Owner/Operator Email:	Not reported

Owner/Operator Indicator:	Owner
Owner/Operator Name:	THREE CITIES RE T
Legal Status:	Private
Date Became Current:	1996-07-23 00:00:00.
Date Ended Current:	Not reported
Owner/Operator Address:	135 E 57TH ST
Owner/Operator City,State,Zip:	NEW YORK, NY 10022-2050
Owner/Operator Telephone:	212-838-9660
Owner/Operator Telephone Ext:	Not reported
Owner/Operator Fax:	Not reported
Owner/Operator Email:	Not reported

MORNING SUN INC (Continued) **1000474176**

Owner/Operator Indicator:	Operator
Owner/Operator Name:	MORNING SUN INC M
Legal Status:	Private
Date Became Current:	1996-07-23 00:00:00.
Date Ended Current:	Not reported
Owner/Operator Address:	3500 20TH ST E BLDG C
Owner/Operator City,State,Zip:	TACOMA, WA 98424
Owner/Operator Telephone:	253-922-6589
Owner/Operator Telephone Ext:	Not reported
Owner/Operator Fax:	Not reported
Owner/Operator Email:	Not reported

Owner/Operator Indicator:	Owner
Owner/Operator Name:	JENKINS, CHARLIE
Legal Status:	Private
Date Became Current:	Not reported
Date Ended Current:	Not reported
Owner/Operator Address:	PO BOX 2945
Owner/Operator City,State,Zip:	TACOMA, WA 98401
Owner/Operator Telephone:	253-922-6589
Owner/Operator Telephone Ext:	Not reported
Owner/Operator Fax:	Not reported
Owner/Operator Email:	Not reported

Owner/Operator Indicator:	Owner
Owner/Operator Name:	PACIFIC DEVELOPMENT
Legal Status:	Private
Date Became Current:	Not reported
Date Ended Current:	Not reported
Owner/Operator Address:	4301 INDUSTRY DR E STE A
Owner/Operator City,State,Zip:	TACOMA, WA 98424
Owner/Operator Telephone:	253-922-9333
Owner/Operator Telephone Ext:	Not reported
Owner/Operator Fax:	Not reported
Owner/Operator Email:	Not reported

Owner/Operator Indicator:	Operator
Owner/Operator Name:	THREE CITIES RESEARCH
Legal Status:	Private
Date Became Current:	Not reported
Date Ended Current:	Not reported
Owner/Operator Address:	135 E 57TH ST
Owner/Operator City,State,Zip:	NEW YORK, NY 10022
Owner/Operator Telephone:	212-838-9660
Owner/Operator Telephone Ext:	Not reported
Owner/Operator Fax:	Not reported
Owner/Operator Email:	Not reported

Owner/Operator Indicator:	Operator
Owner/Operator Name:	MORNING SUN INC
Legal Status:	Private
Date Became Current:	Not reported
Date Ended Current:	Not reported
Owner/Operator Address:	3500 20TH ST E BLDG C
Owner/Operator City,State,Zip:	TACOMA, WA 98424
Owner/Operator Telephone:	253-922-6589
Owner/Operator Telephone Ext:	Not reported

MORNING SUN INC (Continued) **1000474176**

Owner/Operator Fax:	Not reported
Owner/Operator Email:	Not reported

Historic Generators:

Receive Date:	2006-03-03 00:00:00.0
Handler Name:	MORNING SUN INC
Federal Waste Generator Description:	Not a generator, verified
State District Owner:	WA
Large Quantity Handler of Universal Waste:	No
Recognized Trader Importer:	No
Recognized Trader Exporter:	No
Spent Lead Acid Battery Importer:	No
Spent Lead Acid Battery Exporter:	No
Current Record:	No
Non Storage Recycler Activity:	Not reported
Electronic Manifest Broker:	Not reported

Receive Date:	2006-03-03 00:00:00.0
Handler Name:	MORNING SUN INC
Federal Waste Generator Description:	Not a generator, verified
State District Owner:	WA
Large Quantity Handler of Universal Waste:	No
Recognized Trader Importer:	No
Recognized Trader Exporter:	No
Spent Lead Acid Battery Importer:	No
Spent Lead Acid Battery Exporter:	No
Current Record:	No
Non Storage Recycler Activity:	Not reported
Electronic Manifest Broker:	Not reported

Receive Date:	2006-03-04 00:00:00.0
Handler Name:	MORNING SUN INC
Federal Waste Generator Description:	Not a generator, verified
State District Owner:	WA
Large Quantity Handler of Universal Waste:	No
Recognized Trader Importer:	No
Recognized Trader Exporter:	No
Spent Lead Acid Battery Importer:	No
Spent Lead Acid Battery Exporter:	No
Current Record:	Yes
Non Storage Recycler Activity:	Not reported
Electronic Manifest Broker:	Not reported

Receive Date:	1993-12-31 00:00:00.0
Handler Name:	MORNING SUN INC
Federal Waste Generator Description:	Small Quantity Generator
State District Owner:	WA
Large Quantity Handler of Universal Waste:	No
Recognized Trader Importer:	No
Recognized Trader Exporter:	No
Spent Lead Acid Battery Importer:	No
Spent Lead Acid Battery Exporter:	No
Current Record:	No
Non Storage Recycler Activity:	Not reported
Electronic Manifest Broker:	Not reported

Receive Date:	1994-01-01 00:00:00.0

MORNING SUN INC (Continued) **1000474176**

Handler Name:	MORNING SUN INC
Federal Waste Generator Description:	Not a generator, verified
State District Owner:	WA
Large Quantity Handler of Universal Waste:	No
Recognized Trader Importer:	No
Recognized Trader Exporter:	No
Spent Lead Acid Battery Importer:	No
Spent Lead Acid Battery Exporter:	No
Current Record:	No
Non Storage Recycler Activity:	Not reported
Electronic Manifest Broker:	Not reported

Receive Date:	1995-01-01 00:00:00.0
Handler Name:	MORNING SUN INC
Federal Waste Generator Description:	Not a generator, verified
State District Owner:	WA
Large Quantity Handler of Universal Waste:	No
Recognized Trader Importer:	No
Recognized Trader Exporter:	No
Spent Lead Acid Battery Importer:	No
Spent Lead Acid Battery Exporter:	No
Current Record:	No
Non Storage Recycler Activity:	Not reported
Electronic Manifest Broker:	Not reported

Receive Date:	1996-02-29 00:00:00.0
Handler Name:	MORNING SUN INC
Federal Waste Generator Description:	Small Quantity Generator
State District Owner:	WA
Large Quantity Handler of Universal Waste:	No
Recognized Trader Importer:	No
Recognized Trader Exporter:	No
Spent Lead Acid Battery Importer:	No
Spent Lead Acid Battery Exporter:	No
Current Record:	No
Non Storage Recycler Activity:	Not reported
Electronic Manifest Broker:	Not reported

Receive Date:	1997-02-18 00:00:00.0
Handler Name:	MORNING SUN INC
Federal Waste Generator Description:	Small Quantity Generator
State District Owner:	WA
Large Quantity Handler of Universal Waste:	No
Recognized Trader Importer:	No
Recognized Trader Exporter:	No
Spent Lead Acid Battery Importer:	No
Spent Lead Acid Battery Exporter:	No
Current Record:	No
Non Storage Recycler Activity:	Not reported
Electronic Manifest Broker:	Not reported

Receive Date:	1998-03-03 00:00:00.0
Handler Name:	MORNING SUN INC
Federal Waste Generator Description:	Small Quantity Generator
State District Owner:	WA
Large Quantity Handler of Universal Waste:	No
Recognized Trader Importer:	No

MORNING SUN INC (Continued) **1000474176**

Recognized Trader Exporter:	No
Spent Lead Acid Battery Importer:	No
Spent Lead Acid Battery Exporter:	No
Current Record:	No
Non Storage Recycler Activity:	Not reported
Electronic Manifest Broker:	Not reported

Receive Date:	1999-03-03 00:00:00.0
Handler Name:	MORNING SUN INC
Federal Waste Generator Description:	Conditionally Exempt Small Quantity Generator
State District Owner:	WA
Large Quantity Handler of Universal Waste:	No
Recognized Trader Importer:	No
Recognized Trader Exporter:	No
Spent Lead Acid Battery Importer:	No
Spent Lead Acid Battery Exporter:	No
Current Record:	No
Non Storage Recycler Activity:	Not reported
Electronic Manifest Broker:	Not reported

Receive Date:	2000-02-07 00:00:00.0
Handler Name:	MORNING SUN INC
Federal Waste Generator Description:	Conditionally Exempt Small Quantity Generator
State District Owner:	WA
Large Quantity Handler of Universal Waste:	No
Recognized Trader Importer:	No
Recognized Trader Exporter:	No
Spent Lead Acid Battery Importer:	No
Spent Lead Acid Battery Exporter:	No
Current Record:	No
Non Storage Recycler Activity:	Not reported
Electronic Manifest Broker:	Not reported

Receive Date:	2001-02-02 00:00:00.0
Handler Name:	MORNING SUN INC
Federal Waste Generator Description:	Conditionally Exempt Small Quantity Generator
State District Owner:	WA
Large Quantity Handler of Universal Waste:	No
Recognized Trader Importer:	No
Recognized Trader Exporter:	No
Spent Lead Acid Battery Importer:	No
Spent Lead Acid Battery Exporter:	No
Current Record:	No
Non Storage Recycler Activity:	Not reported
Electronic Manifest Broker:	Not reported

Receive Date:	2002-02-14 00:00:00.0
Handler Name:	MORNING SUN INC
Federal Waste Generator Description:	Conditionally Exempt Small Quantity Generator
State District Owner:	WA
Large Quantity Handler of Universal Waste:	No
Recognized Trader Importer:	No
Recognized Trader Exporter:	No
Spent Lead Acid Battery Importer:	No
Spent Lead Acid Battery Exporter:	No
Current Record:	No
Non Storage Recycler Activity:	Not reported

MORNING SUN INC (Continued) **1000474176**

Electronic Manifest Broker:	Not reported
Receive Date:	2003-02-13 00:00:00.0
Handler Name:	MORNING SUN INC
Federal Waste Generator Description:	Conditionally Exempt Small Quantity Generator
State District Owner:	WA
Large Quantity Handler of Universal Waste:	No
Recognized Trader Importer:	No
Recognized Trader Exporter:	No
Spent Lead Acid Battery Importer:	No
Spent Lead Acid Battery Exporter:	No
Current Record:	No
Non Storage Recycler Activity:	Not reported
Electronic Manifest Broker:	Not reported
Receive Date:	2004-01-15 00:00:00.0
Handler Name:	MORNING SUN INC
Federal Waste Generator Description:	Conditionally Exempt Small Quantity Generator
State District Owner:	WA
Large Quantity Handler of Universal Waste:	No
Recognized Trader Importer:	No
Recognized Trader Exporter:	No
Spent Lead Acid Battery Importer:	No
Spent Lead Acid Battery Exporter:	No
Current Record:	No
Non Storage Recycler Activity:	Not reported
Electronic Manifest Broker:	Not reported
Receive Date:	2005-01-28 00:00:00.0
Handler Name:	MORNING SUN INC
Federal Waste Generator Description:	Conditionally Exempt Small Quantity Generator
State District Owner:	WA
Large Quantity Handler of Universal Waste:	No
Recognized Trader Importer:	No
Recognized Trader Exporter:	No
Spent Lead Acid Battery Importer:	No
Spent Lead Acid Battery Exporter:	No
Current Record:	No
Non Storage Recycler Activity:	Not reported
Electronic Manifest Broker:	Not reported
Receive Date:	2006-03-03 00:00:00.0
Handler Name:	MORNING SUN INC
Federal Waste Generator Description:	Conditionally Exempt Small Quantity Generator
State District Owner:	WA
Large Quantity Handler of Universal Waste:	No
Recognized Trader Importer:	No
Recognized Trader Exporter:	No
Spent Lead Acid Battery Importer:	No
Spent Lead Acid Battery Exporter:	No
Current Record:	No
Non Storage Recycler Activity:	Not reported
Electronic Manifest Broker:	Not reported
Receive Date:	1993-09-01 00:00:00.0
Handler Name:	MORNING SUN INC.
Federal Waste Generator Description:	Large Quantity Generator

MORNING SUN INC (Continued) **1000474176**

State District Owner:	Not reported
Large Quantity Handler of Universal Waste:	No
Recognized Trader Importer:	No
Recognized Trader Exporter:	No
Spent Lead Acid Battery Importer:	No
Spent Lead Acid Battery Exporter:	No
Current Record:	No
Non Storage Recycler Activity:	Not reported
Electronic Manifest Broker:	Not reported

Receive Date:	1994-03-31 00:00:00.0
Handler Name:	MORNING SUN, INC.
Federal Waste Generator Description:	Large Quantity Generator
State District Owner:	Not reported
Large Quantity Handler of Universal Waste:	No
Recognized Trader Importer:	No
Recognized Trader Exporter:	No
Spent Lead Acid Battery Importer:	No
Spent Lead Acid Battery Exporter:	No
Current Record:	No
Non Storage Recycler Activity:	Not reported
Electronic Manifest Broker:	Not reported

Receive Date:	2003-12-31 00:00:00.0
Handler Name:	MORNING SUN INC
Federal Waste Generator Description:	Not a generator, verified
State District Owner:	WA
Large Quantity Handler of Universal Waste:	No
Recognized Trader Importer:	No
Recognized Trader Exporter:	No
Spent Lead Acid Battery Importer:	No
Spent Lead Acid Battery Exporter:	No
Current Record:	No
Non Storage Recycler Activity:	Not reported
Electronic Manifest Broker:	Not reported

Receive Date:	2005-12-31 00:00:00.0
Handler Name:	MORNING SUN INC
Federal Waste Generator Description:	Not a generator, verified
State District Owner:	WA
Large Quantity Handler of Universal Waste:	No
Recognized Trader Importer:	No
Recognized Trader Exporter:	No
Spent Lead Acid Battery Importer:	No
Spent Lead Acid Battery Exporter:	No
Current Record:	No
Non Storage Recycler Activity:	Not reported
Electronic Manifest Broker:	Not reported

List of NAICS Codes and Descriptions:

NAICS Code:	315999
NAICS Description:	OTHER APPAREL ACCESSORIES AND OTHER APPAREL MANUFACTURING

NAICS Code:	33636
NAICS Description:	MOTOR VEHICLE SEATING AND INTERIOR TRIM MANUFACTURING

MORNING SUN INC (Continued) **1000474176**

Facility Has Received Notices of Violation:

Found Violation:	No
Agency Which Determined Violation:	Not reported
Violation Short Description:	Not reported
Date Violation was Determined:	Not reported
Actual Return to Compliance Date:	Not reported
Return to Compliance Qualifier:	Not reported
Violation Responsible Agency:	Not reported
Scheduled Compliance Date:	Not reported
Enforcement Identifier:	Not reported
Date of Enforcement Action:	Not reported
Enforcement Responsible Agency:	Not reported
Enforcement Docket Number:	Not reported
Enforcement Attorney:	Not reported
Corrective Action Component:	Not reported
Appeal Initiated Date:	Not reported
Appeal Resolution Date:	Not reported
Disposition Status Date:	Not reported
Disposition Status:	Not reported
Disposition Status Description:	Not reported
Consent/Final Order Sequence Number:	Not reported
Consent/Final Order Respondent Name:	Not reported
Consent/Final Order Lead Agency:	Not reported
Enforcement Type:	Not reported
Enforcement Responsible Person:	Not reported
Enforcement Responsible Sub-Organization:	Not reported
SEP Sequence Number:	Not reported
SEP Expenditure Amount:	Not reported
SEP Scheduled Completion Date:	Not reported
SEP Actual Date:	Not reported
SEP Defaulted Date:	Not reported
SEP Type:	Not reported
SEP Type Description:	Not reported
Proposed Amount:	Not reported
Final Monetary Amount:	Not reported
Paid Amount:	Not reported
Final Count:	Not reported
Final Amount:	Not reported

Found Violation:	No
Agency Which Determined Violation:	Not reported
Violation Short Description:	Not reported
Date Violation was Determined:	Not reported
Actual Return to Compliance Date:	Not reported
Return to Compliance Qualifier:	Not reported
Violation Responsible Agency:	Not reported
Scheduled Compliance Date:	Not reported
Enforcement Identifier:	Not reported
Date of Enforcement Action:	Not reported
Enforcement Responsible Agency:	Not reported
Enforcement Docket Number:	Not reported
Enforcement Attorney:	Not reported
Corrective Action Component:	Not reported
Appeal Initiated Date:	Not reported
Appeal Resolution Date:	Not reported
Disposition Status Date:	Not reported
Disposition Status:	Not reported

MORNING SUN INC (Continued) **1000474176**

Disposition Status Description: Not reported
Consent/Final Order Sequence Number: Not reported
Consent/Final Order Respondent Name: Not reported
Consent/Final Order Lead Agency: Not reported
Enforcement Type: Not reported
Enforcement Responsible Person: Not reported
Enforcement Responsible Sub-Organization: Not reported
SEP Sequence Number: Not reported
SEP Expenditure Amount: Not reported
SEP Scheduled Completion Date: Not reported
SEP Actual Date: Not reported
SEP Defaulted Date: Not reported
SEP Type: Not reported
SEP Type Description: Not reported
Proposed Amount: Not reported
Final Monetary Amount: Not reported
Paid Amount: Not reported
Final Count: Not reported
Final Amount: Not reported

Evaluation Action Summary:
Evaluation Date: 2003-09-16 00:00:00.0
Evaluation Responsible Agency: State
Found Violation: No
Evaluation Type Description: COMPLIANCE EVALUATION INSPECTION ON-SITE
Evaluation Responsible Person Identifier: WAJCA
Evaluation Responsible Sub-Organization: SW
Actual Return to Compliance Date: Not reported
Scheduled Compliance Date: Not reported
Date of Request: Not reported
Date Response Received: Not reported
Request Agency: Not reported
Former Citation: Not reported

Evaluation Date: 1991-04-22 00:00:00.0
Evaluation Responsible Agency: State
Found Violation: No
Evaluation Type Description: FOCUSED COMPLIANCE INSPECTION
Evaluation Responsible Person Identifier: WADES
Evaluation Responsible Sub-Organization: SW
Actual Return to Compliance Date: Not reported
Scheduled Compliance Date: Not reported
Date of Request: Not reported
Date Response Received: Not reported
Request Agency: Not reported
Former Citation: Not reported

FINDS:
Registry ID: 110005358273

Click Here:

Environmental Interest/Information System:
Washington Facility / Site Identification System (WA-FSIS) provides a means to query and display data maintained by the Washington Department of Ecology. This system contains key information for each

MORNING SUN INC (Continued) **1000474176**

facility/site that is currently, or has been, of interest to the Air Quality, Dam Safety, Hazardous Waste, Toxics Cleanup, and Water Quality Programs.
RCRAInfo is a national information system that supports the Resource Conservation and Recovery Act (RCRA) program through the tracking of events and activities related to facilities that generate, transport, and treat, store, or dispose of hazardous waste. RCRAInfo allows RCRA program staff to track the notification, permit, compliance, and corrective action activities required under RCRA.
HAZARDOUS WASTE BIENNIAL REPORTER

Registry ID: 110070354661

Click Here:

Environmental Interest/Information System:
Washington Facility / Site Identification System (WA-FSIS) provides a means to query and display data maintained by the Washington Department of Ecology. This system contains key information for each facility/site that is currently, or has been, of interest to the Air Quality, Dam Safety, Hazardous Waste, Toxics Cleanup, and Water Quality Programs.

Click this hyperlink while viewing on your computer to access additional FINDS: detail in the EDR Site Report.

ECHO:

Envid:	1000474176
Registry ID:	110005358273
DFR URL:	http://echo.epa.gov/detailed-facility-report?fid=110005358273
Name:	MORNING SUN INC
Address:	3500 20TH ST E BLDG C
City,State,Zip:	FIFE, WA 98424

WA MANIFEST:

Name:	MORNING SUN INC
Address:	3500 20TH ST E BLDG C
City,State,Zip:	FIFE, WA 98424-1727
Facility Address 2:	Not reported
Facility ID:	12725474
EPA ID:	WAD988482741
NAICS:	315999
State Waste Code Desc:	Not reported
Federal Waste Code Desc:	Not reported
Form Comm:	Not reported
Data Year:	Not reported
Permit by Rule:	No
Mailing Address 2:	Not reported
Treatment by Generator:	No
Mixed Radioactive Waste:	No
Importer of Hazardous Waste:	No
Immediate Recycler:	No
Treatment/Storage/Disposal/Recycling Facility:	No
Generator of Dangerous Fuel Waste:	No
Generator Marketing to Burner:	No
Other Marketers (i.e., blender, distributor, etc.):	No
Utility Boiler Burner:	No
Industry Boiler Burner:	No
Industrial Furnace:	No

MORNING SUN INC (Continued) **1000474176**

Smelter Defferal:	No
Universal Waste:	Not reported
Off-Specification:	Not reported
LN Address 2:	Not reported
Tax Reg #:	601023744
Business Type:	mfg
Mail Name:	Morning Sun Inc
Mailing Address:	PO Box 2945
Mailing City,State,Zip:	TACOMA, WA 98401-2945
Legal Organization Name:	Three Cities Research
Legal Organization Type:	Private
Legal Contact:	Not reported
Legal Address:	135 E 57TH ST
Legal Address 2:	Not reported
Legal City,State,Zip:	NEW YORK, NY 10022-2050
Legal Phone Number:	(212)838-9660
Legal Effective Date:	07/23/1996
Land Organization Name:	Pacific Development
Land Organization Type:	Private
Land Contact:	Not reported
Land Address:	4301 INDUSTRY DR E STE A
Land City,State,Zip:	TACOMA, WA 98424-1851
Land Phone Number:	(253)922-9333
Operator Organization Name:	Morning Sun Inc
Operator Organization Type:	Private
Operator:	Not reported
Operator Address:	3500 20th St E Bldg C
Operator Address 2:	Not reported
Operator City,State,Zip:	Tacoma, WA 98424
Operator Phone Number:	253-922-6589
Operator Effective Date:	07/23/1996
Site Contact:	Charlie Jenkins
Site Contact Address:	PO Box 2945
Contact City,State,Zip:	TACOMA, WA 98401-2945
Site Contact Phone Number:	(253)922-6589
Site Contact Email:	Not reported
Gen Status Code:	SQG
Monthly Generation:	No
Batch Generation:	Yes
One Time Generation:	No
Transport Own Waste:	No
Tranports Other Waste:	No
Recycler Onsite:	No
Transfer Facility:	No
Other Exemption:	Not reported
UW Battery Gen:	No
Used Oil Transporter:	No
Used Oil Transfer Facility:	No
Used Oil Processor:	No
Used Oil Refiner:	No
Used Oil Fuel Marketer Directs Shipments:	No
Used Oil Fuel Marketer Meets Specs:	No
Site Contact Address 2:	Not reported

N58 **FLYING J TRAVEL PLAZA AKA LOVE'S TRAVEL SHOP** **WA CSCSL** **S107672870**
NW **1501 33RD AVE E** **WA LUST** **N/A**
1/8-1/4 **FIFE, WA 98424** **WA ALLSITES**
0.227 mi. **WA SPILLS**
1196 ft. **Site 1 of 4 in cluster N**

Relative:
Higher

Actual:
17 ft.

CSCSL:

Name:	FLYING J TRAVEL PLAZA AKA LOVE'S TRAVEL SHOP
Address:	1501 33RD AVE E
City,State,Zip:	FIFE, WA 98424
Facility ID:	94359448
Region:	Southwest
Lat/Long:	47.245120700035 / -122.3848931621
Clean Up Siteid:	6909
Site Status:	Cleanup Started
Contaminant Name:	Benzene
Alternate Site Names:	FLYING J TRAVEL PLAZA,LOVE'S TRAVEL STOP # 448,LOVES TRAVEL STOPS 448
Site Rank:	Not reported
Has Institutional Control:	Not reported
Past VCP:	True
Current VCP:	True
Ground Water:	Confirmed Above Cleanup Levels
Surface Water:	Not reported
Soil:	Confirmed Above Cleanup Levels
Sediment:	Not reported
Air:	Not reported
Bedrock:	Not reported
Responsible Unit:	Southwest

Name:	FLYING J TRAVEL PLAZA AKA LOVE'S TRAVEL SHOP
Address:	1501 33RD AVE E
City,State,Zip:	FIFE, WA 98424
Facility ID:	94359448
Region:	Southwest
Lat/Long:	47.245120700035 / -122.3848931621
Clean Up Siteid:	6909
Site Status:	Cleanup Started
Contaminant Name:	Petroleum-Diesel
Alternate Site Names:	FLYING J TRAVEL PLAZA,LOVE'S TRAVEL STOP # 448,LOVES TRAVEL STOPS 448
Site Rank:	Not reported
Has Institutional Control:	Not reported
Past VCP:	True
Current VCP:	True
Ground Water:	Confirmed Above Cleanup Levels
Surface Water:	Not reported
Soil:	Confirmed Above Cleanup Levels
Sediment:	Not reported
Air:	Not reported
Bedrock:	Not reported
Responsible Unit:	Southwest

Name:	FLYING J TRAVEL PLAZA AKA LOVE'S TRAVEL SHOP
Address:	1501 33RD AVE E
City,State,Zip:	FIFE, WA 98424
Facility ID:	94359448
Region:	Southwest
Lat/Long:	47.245120700035 / -122.3848931621
Clean Up Siteid:	6909
Site Status:	Cleanup Started

FLYING J TRAVEL PLAZA AKA LOVE'S TRAVEL SHOP (Continued) **S107672870**

Contaminant Name: Petroleum-Gasoline
Alternate Site Names: FLYING J TRAVEL PLAZA,LOVE'S TRAVEL STOP # 448,LOVES TRAVEL STOPS 448
Site Rank: Not reported
Has Institutional Control: Not reported
Past VCP: True
Current VCP: True
Ground Water: Confirmed Above Cleanup Levels
Surface Water: Not reported
Soil: Confirmed Above Cleanup Levels
Sediment: Not reported
Air: Not reported
Bedrock: Not reported
Responsible Unit: Southwest

LUST:

Name: FLYING J TRAVEL PLAZA AKA LOVE'S TRAVEL SHOP
Address: 1501 33RD AVE E
City,State,Zip: FIFE, WA 98424
Facility ID: 94359448
Lust Status Type: LUST - Cleanup Started
Cleanup Site ID: 6909
Cleanup Unit Type: Upland
Process Type: Voluntary Cleanup Program
Cleanup Unit Name: FLYING J TRAVEL PLAZA,LOVE'S TRAVEL STOP # 448,LOVES TRAVEL STOPS 448
Response Section: Southwest
Release Date: 04/06/1992
Lust Date: 09/15/1995
Region: Southwest
Lust ID: 1763
UST ID: 97690
Contaminant Name: Petroleum-Gasoline
Ground Water: Confirmed Above Cleanup Levels
Surface Water: Not reported
Soil: Confirmed Above Cleanup Levels
Sediment: Not reported
Air: Not reported
Bedrock: Not reported
Lat/Long: 47.2451207 / -122.38489

Name: FLYING J TRAVEL PLAZA AKA LOVE'S TRAVEL SHOP
Address: 1501 33RD AVE E
City,State,Zip: FIFE, WA 98424
Facility ID: 94359448
Lust Status Type: LUST - Cleanup Started
Cleanup Site ID: 6909
Cleanup Unit Type: Upland
Process Type: Voluntary Cleanup Program
Cleanup Unit Name: FLYING J TRAVEL PLAZA,LOVE'S TRAVEL STOP # 448,LOVES TRAVEL STOPS 448
Response Section: Southwest
Release Date: 07/26/2013
Lust Date: 11/14/2013
Region: Southwest
Lust ID: 6760
UST ID: 97690
Contaminant Name: Petroleum-Gasoline
Ground Water: Confirmed Above Cleanup Levels
Surface Water: Not reported

FLYING J TRAVEL PLAZA AKA LOVE'S TRAVEL SHOP (Continued) **S107672870**

Soil: Confirmed Above Cleanup Levels
Sediment: Not reported
Air: Not reported
Bedrock: Not reported
Lat/Long: 47.2451207 / -122.38489

Name: FLYING J TRAVEL PLAZA AKA LOVE'S TRAVEL SHOP
Address: 1501 33RD AVE E
City,State,Zip: FIFE, WA 98424
Facility ID: 94359448
Lust Status Type: LUST - Cleanup Started
Cleanup Site ID: 6909
Cleanup Unit Type: Upland
Process Type: Voluntary Cleanup Program
Cleanup Unit Name: FLYING J TRAVEL PLAZA,LOVE'S TRAVEL STOP # 448,LOVES TRAVEL STOPS 448
Response Section: Southwest
Release Date: 04/06/1992
Lust Date: 09/15/1995
Region: Southwest
Lust ID: 1763
UST ID: 97690
Contaminant Name: Petroleum-Diesel
Ground Water: Confirmed Above Cleanup Levels
Surface Water: Not reported
Soil: Confirmed Above Cleanup Levels
Sediment: Not reported
Air: Not reported
Bedrock: Not reported
Lat/Long: 47.2451207 / -122.38489

Name: FLYING J TRAVEL PLAZA AKA LOVE'S TRAVEL SHOP
Address: 1501 33RD AVE E
City,State,Zip: FIFE, WA 98424
Facility ID: 94359448
Lust Status Type: LUST - Cleanup Started
Cleanup Site ID: 6909
Cleanup Unit Type: Upland
Process Type: Voluntary Cleanup Program
Cleanup Unit Name: FLYING J TRAVEL PLAZA,LOVE'S TRAVEL STOP # 448,LOVES TRAVEL STOPS 448
Response Section: Southwest
Release Date: 07/26/2013
Lust Date: 11/14/2013
Region: Southwest
Lust ID: 6760
UST ID: 97690
Contaminant Name: Benzene
Ground Water: Confirmed Above Cleanup Levels
Surface Water: Not reported
Soil: Confirmed Above Cleanup Levels
Sediment: Not reported
Air: Not reported
Bedrock: Not reported
Lat/Long: 47.2451207 / -122.38489

Name: FLYING J TRAVEL PLAZA AKA LOVE'S TRAVEL SHOP
Address: 1501 33RD AVE E
City,State,Zip: FIFE, WA 98424

FLYING J TRAVEL PLAZA AKA LOVE'S TRAVEL SHOP (Continued) **S107672870**

Facility ID: 94359448
Lust Status Type: LUST - Cleanup Started
Cleanup Site ID: 6909
Cleanup Unit Type: Upland
Process Type: Voluntary Cleanup Program
Cleanup Unit Name: FLYING J TRAVEL PLAZA,LOVE'S TRAVEL STOP # 448,LOVES TRAVEL STOPS 448
Response Section: Southwest
Release Date: 07/26/2013
Lust Date: 11/14/2013
Region: Southwest
Lust ID: 6760
UST ID: 97690
Contaminant Name: Petroleum-Diesel
Ground Water: Confirmed Above Cleanup Levels
Surface Water: Not reported
Soil: Confirmed Above Cleanup Levels
Sediment: Not reported
Air: Not reported
Bedrock: Not reported
Lat/Long: 47.2451207 / -122.38489

Name: FLYING J TRAVEL PLAZA AKA LOVE'S TRAVEL SHOP
Address: 1501 33RD AVE E
City,State,Zip: FIFE, WA 98424
Facility ID: 94359448
Lust Status Type: LUST - Cleanup Started
Cleanup Site ID: 6909
Cleanup Unit Type: Upland
Process Type: Voluntary Cleanup Program
Cleanup Unit Name: FLYING J TRAVEL PLAZA,LOVE'S TRAVEL STOP # 448,LOVES TRAVEL STOPS 448
Response Section: Southwest
Release Date: 04/06/1992
Lust Date: 09/15/1995
Region: Southwest
Lust ID: 1763
UST ID: 97690
Contaminant Name: Benzene
Ground Water: Confirmed Above Cleanup Levels
Surface Water: Not reported
Soil: Confirmed Above Cleanup Levels
Sediment: Not reported
Air: Not reported
Bedrock: Not reported
Lat/Long: 47.2451207 / -122.38489

ALLSITES:
Name: FLYING J TRAVEL PLAZA
Facility Id: 94359448

SPILLS:
Name: Not reported
Address: Not reported
City,State,Zip: FIFE, WA
Facility ID: 606436
Medium: Not reported
Material Desc: PETROLEUM - DIESEL FUEL

FLYING J TRAVEL PLAZA AKA LOVE'S TRAVEL SHOP (Continued) **S107672870**

Material Qty:	40
Material Units:	GALLON
Date Received:	06/16/2008
Contact Name:	UNKNOWN
Incident Date:	Not reported
Incident Category Type:	Not reported
Incident Category:	Not reported
Latitude:	Not reported
Longitude:	Not reported
Source Type:	Not reported
Source:	Not reported
Vessel Facility Name2:	Not reported
Recovered Quantity:	Not reported
Resp Party Contact:	Not reported
Cause:	Not reported
Cause Type:	Not reported
Resp Party Name:	Not reported

Name:	WSE TRANSPOIRTAION LLC
Address:	1501 33RD AVE E
City,State,Zip:	FIFE, WA
Facility ID:	553702
Medium:	Not reported
Material Desc:	PETROLEUM - DIESEL FUEL
Material Qty:	1
Material Units:	GALLON
Date Received:	03/01/2006
Contact Name:	CADJEW
Incident Date:	Not reported
Incident Category Type:	Not reported
Incident Category:	Not reported
Latitude:	Not reported
Longitude:	Not reported
Source Type:	Not reported
Source:	Not reported
Vessel Facility Name2:	Not reported
Recovered Quantity:	Not reported
Resp Party Contact:	Not reported
Cause:	Not reported
Cause Type:	Not reported
Resp Party Name:	Not reported

Name:	Not reported
Address:	1501 33RD AVE E
City,State,Zip:	FIFE, WA
Facility ID:	563426
Medium:	Not reported
Material Desc:	PETROLEUM - DIESEL FUEL
Material Qty:	25
Material Units:	GALLON
Date Received:	06/25/2007
Contact Name:	UNKNOWN
Incident Date:	Not reported
Incident Category Type:	Not reported
Incident Category:	Not reported
Latitude:	Not reported
Longitude:	Not reported

FLYING J TRAVEL PLAZA AKA LOVE'S TRAVEL SHOP (Continued) **S107672870**

Source Type:	Not reported
Source:	Not reported
Vessel Facility Name2:	Not reported
Recovered Quantity:	Not reported
Resp Party Contact:	Not reported
Cause:	Not reported
Cause Type:	Not reported
Resp Party Name:	Not reported
Name:	Not reported
Address:	1501 33RD AVE E
City,State,Zip:	FIFE, WA
Facility ID:	606436
Medium:	Not reported
Material Desc:	PETROLEUM - DIESEL FUEL
Material Qty:	7
Material Units:	GALLON
Date Received:	06/16/2008
Contact Name:	UNKNOWN
Incident Date:	Not reported
Incident Category Type:	Not reported
Incident Category:	Not reported
Latitude:	Not reported
Longitude:	Not reported
Source Type:	Not reported
Source:	Not reported
Vessel Facility Name2:	Not reported
Recovered Quantity:	Not reported
Resp Party Contact:	Not reported
Cause:	Not reported
Cause Type:	Not reported
Resp Party Name:	Not reported

N59 **LOVE'S TRAVEL STOP # 448** **WA UST U003356012**
NW **1501 33RD AVE E** **WA ICR N/A**
1/8-1/4 **FIFE, WA 98424**
0.227 mi.
1196 ft. **Site 2 of 4 in cluster N**

Relative: **Higher**

Actual: **17 ft.**

UST:

Name:	LOVE'S TRAVEL STOP # 448
Address:	1501 33RD AVE E
City:	FIFE
Zip:	98424
Facility ID:	94359448
Site Id:	97690
UBI:	Not reported
Phone Number:	Not reported
Decimal Latitude:	47.2451207000359
Decimal Longitude:	-122.384893162159
Tank Name:	1
Tag Number:	A8957
Tank Status:	Closure in Process
Tank Status Date:	11/08/2018
Tank Install Date:	01/01/1974
Tank Closure Date:	Not reported
Capacity Range:	1,101 to 2,000 Gallons

LOVE'S TRAVEL STOP # 448 (Continued) **U003356012**

Tank Permit Expiration Date:	Not reported
Tank Upgrade Date:	12/15/1998
Tank Spill Prevention:	Spill Bucket/Spill Box
Tank Overfill Prevention:	Automatic Shutoff (fill pipe)
Tank Material:	Steel
Tank Construction:	Single Wall Tank
Tank Tightness Test:	Not reported
Tank Corrosion Protection:	Impressed Current
Tank Manifold:	Not reported
Tank Release Detection:	Statistical Inventory Reconciliation
Tank SFC Type:	Sump
Pipe Material:	Fiberglass
Pipe Construction:	Single Wall Pipe
Pipe Primary Release Detection:	Automatic Line Leak Detector (ALLD)
Pipe Second Release Detection:	Annual Line Tightness Test (LTT)
Pipe Corrosion Protection:	Corrosion Resistant
Pipe Pumping System:	Pressurized System
Responsible Unit:	Southwest
Dispencer/Pump SFC Type:	Sump

Name:	LOVE'S TRAVEL STOP # 448
Address:	1501 33RD AVE E
City:	FIFE
Zip:	98424

Tank Name:	2
Tag Number:	A8957
Tank Status:	Closure in Process
Tank Status Date:	11/08/2018
Tank Install Date:	01/01/1974
Tank Closure Date:	Not reported
Capacity Range:	1,101 to 2,000 Gallons
Tank Permit Expiration Date:	Not reported
Tank Upgrade Date:	12/15/1998
Tank Spill Prevention:	Spill Bucket/Spill Box
Tank Overfill Prevention:	Automatic Shutoff (fill pipe)
Tank Material:	Steel
Tank Construction:	Single Wall Tank
Tank Tightness Test:	Not reported
Tank Corrosion Protection:	Impressed Current
Tank Manifold:	Not reported
Tank Release Detection:	Statistical Inventory Reconciliation
Tank SFC Type:	Sump
Pipe Material:	Fiberglass
Pipe Construction:	Single Wall Pipe
Pipe Primary Release Detection:	Automatic Line Leak Detector (ALLD)
Pipe Second Release Detection:	Annual Line Tightness Test (LTT)
Pipe Corrosion Protection:	Corrosion Resistant
Pipe Pumping System:	Pressurized System
Responsible Unit:	Southwest
Dispencer/Pump SFC Type:	Sump

Name:	LOVE'S TRAVEL STOP # 448
Address:	1501 33RD AVE E
City:	FIFE
Zip:	98424

LOVE'S TRAVEL STOP # 448 (Continued) **U003356012**

Tank Name:	3
Tag Number:	A8957
Tank Status:	Closure in Process
Tank Status Date:	11/08/2018
Tank Install Date:	01/01/1974
Tank Closure Date:	Not reported
Capacity Range:	1,101 to 2,000 Gallons
Tank Permit Expiration Date:	Not reported
Tank Upgrade Date:	12/15/1998
Tank Spill Prevention:	Spill Bucket/Spill Box
Tank Overfill Prevention:	Automatic Shutoff (fill pipe)
Tank Material:	Steel
Tank Construction:	Single Wall Tank
Tank Tightness Test:	Not reported
Tank Corrosion Protection:	Impressed Current
Tank Manifold:	Not reported
Tank Release Detection:	Statistical Inventory Reconciliation
Tank SFC Type:	Sump
Pipe Material:	Fiberglass
Pipe Construction:	Single Wall Pipe
Pipe Primary Release Detection:	Automatic Line Leak Detector (ALLD)
Pipe Second Release Detection:	Annual Line Tightness Test (LTT)
Pipe Corrosion Protection:	Corrosion Resistant
Pipe Pumping System:	Pressurized System
Responsible Unit:	Southwest
Dispencer/Pump SFC Type:	Sump

Name:	LOVE'S TRAVEL STOP # 448
Address:	1501 33RD AVE E
City:	FIFE
Zip:	98424

Tank Name:	4
Tag Number:	A8957
Tank Status:	Closure in Process
Tank Status Date:	11/08/2018
Tank Install Date:	01/01/1974
Tank Closure Date:	Not reported
Capacity Range:	1,101 to 2,000 Gallons
Tank Permit Expiration Date:	Not reported
Tank Upgrade Date:	12/15/1998
Tank Spill Prevention:	Spill Bucket/Spill Box
Tank Overfill Prevention:	Automatic Shutoff (fill pipe)
Tank Material:	Steel
Tank Construction:	Single Wall Tank
Tank Tightness Test:	Not reported
Tank Corrosion Protection:	Impressed Current
Tank Manifold:	Not reported
Tank Release Detection:	Statistical Inventory Reconciliation
Tank SFC Type:	Impressed Current
Pipe Material:	Fiberglass
Pipe Construction:	Single Wall Pipe
Pipe Primary Release Detection:	Automatic Line Leak Detector (ALLD)
Pipe Second Release Detection:	Annual Line Tightness Test (LTT)
Pipe Corrosion Protection:	Corrosion Resistant
Pipe Pumping System:	Pressurized System
Responsible Unit:	Southwest

LOVE'S TRAVEL STOP # 448 (Continued) **U003356012**

Dispencer/Pump SFC Type: Sump

Name: LOVE'S TRAVEL STOP # 448
Address: 1501 33RD AVE E
City: FIFE
Zip: 98424

Tank Name: 5
Tag Number: A8957
Tank Status: Closure in Process
Tank Status Date: 11/08/2018
Tank Install Date: 01/01/1974
Tank Closure Date: Not reported
Capacity Range: 1,101 to 2,000 Gallons
Tank Permit Expiration Date: Not reported
Tank Upgrade Date: 12/15/1998
Tank Spill Prevention: Spill Bucket/Spill Box
Tank Overfill Prevention: Automatic Shutoff (fill pipe)
Tank Material: Steel
Tank Construction: Single Wall Tank
Tank Tightness Test: Not reported
Tank Corrosion Protection: Impressed Current
Tank Manifold: Not reported
Tank Release Detection: Statistical Inventory Reconciliation
Tank SFC Type: Impressed Current
Pipe Material: Fiberglass
Pipe Construction: Single Wall Pipe
Pipe Primary Release Detection: Automatic Line Leak Detector (ALLD)
Pipe Second Release Detection: Annual Line Tightness Test (LTT)
Pipe Corrosion Protection: Corrosion Resistant
Pipe Pumping System: Pressurized System
Responsible Unit: Southwest
Dispencer/Pump SFC Type: Sump

Name: LOVE'S TRAVEL STOP # 448
Address: 1501 33RD AVE E
City: FIFE
Zip: 98424

Tank Name: 6
Tag Number: A8957
Tank Status: Closed in Place
Tank Status Date: 08/06/1996
Tank Install Date: 01/01/1979
Tank Closure Date: Not reported
Capacity Range: Not reported
Tank Permit Expiration Date: Not reported
Tank Upgrade Date: Not reported
Tank Spill Prevention: None
Tank Overfill Prevention: None
Tank Material: Not reported
Tank Construction: Single Wall Tank
Tank Tightness Test: Not reported
Tank Corrosion Protection: None
Tank Manifold: Not reported
Tank Release Detection: Weekly Manual Gauging
Tank SFC Type: Not reported

LOVE'S TRAVEL STOP # 448 (Continued) **U003356012**

Pipe Material: Not reported
Pipe Construction: Single Wall Pipe
Pipe Primary Release Detection: Other
Pipe Second Release Detection: Not reported
Pipe Corrosion Protection: None
Pipe Pumping System: Product Removed by Reclaimer
Responsible Unit: Southwest
Dispencer/Pump SFC Type: Not reported

Name: LOVE'S TRAVEL STOP # 448
Address: 1501 33RD AVE E
City: FIFE
Zip: 98424

Tank Name: 7
Tag Number: A8957
Tank Status: Closed in Place
Tank Status Date: 08/06/1996
Tank Install Date: 01/01/1979
Tank Closure Date: Not reported
Capacity Range: 111 TO 1,100 Gallons
Tank Permit Expiration Date: Not reported
Tank Upgrade Date: Not reported
Tank Spill Prevention: None
Tank Overfill Prevention: None
Tank Material: Not reported
Tank Construction: Single Wall Tank
Tank Tightness Test: Not reported
Tank Corrosion Protection: None
Tank Manifold: Not reported
Tank Release Detection: Weekly Manual Gauging
Tank SFC Type: Not reported
Pipe Material: Not reported
Pipe Construction: Single Wall Pipe
Pipe Primary Release Detection: Other
Pipe Second Release Detection: Not reported
Pipe Corrosion Protection: None
Pipe Pumping System: Product Removed by Reclaimer
Responsible Unit: Southwest
Dispencer/Pump SFC Type: Not reported

Name: LOVE'S TRAVEL STOP # 448
Address: 1501 33RD AVE E
City: FIFE
Zip: 98424

Tank Name: 8
Tag Number: A8957
Tank Status: Closed in Place
Tank Status Date: 08/06/1996
Tank Install Date: 01/01/1979
Tank Closure Date: Not reported
Capacity Range: 111 TO 1,100 Gallons
Tank Permit Expiration Date: Not reported
Tank Upgrade Date: Not reported
Tank Spill Prevention: None
Tank Overfill Prevention: None

LOVE'S TRAVEL STOP # 448 (Continued) **U003356012**

Tank Material:	Not reported
Tank Construction:	Single Wall Tank
Tank Tightness Test:	Not reported
Tank Corrosion Protection:	None
Tank Manifold:	Not reported
Tank Release Detection:	Weekly Manual Gauging
Tank SFC Type:	Not reported
Pipe Material:	Not reported
Pipe Construction:	Single Wall Pipe
Pipe Primary Release Detection:	Other
Pipe Second Release Detection:	Not reported
Pipe Corrosion Protection:	None
Pipe Pumping System:	Product Removed by Reclaimer
Responsible Unit:	Southwest
Dispencer/Pump SFC Type:	Not reported

Name:	LOVE'S TRAVEL STOP # 448
Address:	1501 33RD AVE E
City:	FIFE
Zip:	98424

Tank Name:	T1 UNLEADED
Tag Number:	A8957
Tank Status:	Operational
Tank Status Date:	12/16/2019
Tank Install Date:	07/23/2019
Tank Closure Date:	Not reported
Capacity Range:	20,000 to 29,999 Gallons
Tank Permit Expiration Date:	12/31/2020
Tank Upgrade Date:	Not reported
Tank Spill Prevention:	Spill Bucket/Spill Box
Tank Overfill Prevention:	Automatic Shutoff (fill pipe)
Tank Material:	Fiberglass Reinforced Plastic
Tank Construction:	Double Wall Tank
Tank Tightness Test:	Not reported
Tank Corrosion Protection:	Corrosion Resistant
Tank Manifold:	Non-Manifolded Tank
Tank Release Detection:	Interstitial Monitoring Required
Tank SFC Type:	Sump
Pipe Material:	Fiberglass
Pipe Construction:	Double Wall Pipe
Pipe Primary Release Detection:	Automatic Line Leak Detector (ALLD)
Pipe Second Release Detection:	Interstitial Monitoring Required
Pipe Corrosion Protection:	Corrosion Resistant
Pipe Pumping System:	Pressurized System
Responsible Unit:	Southwest
Dispencer/Pump SFC Type:	Sump

Name:	LOVE'S TRAVEL STOP # 448
Address:	1501 33RD AVE E
City:	FIFE
Zip:	98424

Tank Name:	T2 PRM/DSL
Tag Number:	A8957
Tank Status:	Operational
Tank Status Date:	12/16/2019

LOVE'S TRAVEL STOP # 448 (Continued) **U003356012**

Tank Install Date:	07/23/2019
Tank Closure Date:	Not reported
Capacity Range:	20,000 to 29,999 Gallons
Tank Permit Expiration Date:	12/31/2020
Tank Upgrade Date:	Not reported
Tank Spill Prevention:	Spill Bucket/Spill Box
Tank Overfill Prevention:	Automatic Shutoff (fill pipe)
Tank Material:	Fiberglass Reinforced Plastic
Tank Construction:	Double Wall Tank
Tank Tightness Test:	Not reported
Tank Corrosion Protection:	Corrosion Resistant
Tank Manifold:	Non-Manifolded Tank
Tank Release Detection:	Interstitial Monitoring Required
Tank SFC Type:	Sump
Pipe Material:	Fiberglass
Pipe Construction:	Double Wall Pipe
Pipe Primary Release Detection:	Automatic Line Leak Detector (ALLD)
Pipe Second Release Detection:	Interstitial Monitoring Required
Pipe Corrosion Protection:	Corrosion Resistant
Pipe Pumping System:	Pressurized System
Responsible Unit:	Southwest
Dispencer/Pump SFC Type:	Sump

Name:	LOVE'S TRAVEL STOP # 448
Address:	1501 33RD AVE E
City:	FIFE
Zip:	98424

Tank Name:	T2 PRM/DSL
Tag Number:	A8957
Tank Status:	Operational
Tank Status Date:	12/16/2019
Tank Install Date:	07/23/2019
Tank Closure Date:	Not reported
Capacity Range:	20,000 to 29,999 Gallons
Tank Permit Expiration Date:	12/31/2020
Tank Upgrade Date:	Not reported
Tank Spill Prevention:	Spill Bucket/Spill Box
Tank Overfill Prevention:	Automatic Shutoff (fill pipe)
Tank Material:	Fiberglass Reinforced Plastic
Tank Construction:	Double Wall Tank
Tank Tightness Test:	Not reported
Tank Corrosion Protection:	Corrosion Resistant
Tank Manifold:	Non-Manifolded Tank
Tank Release Detection:	Interstitial Monitoring Required
Tank SFC Type:	Sump
Pipe Material:	Fiberglass
Pipe Construction:	Double Wall Pipe
Pipe Primary Release Detection:	Automatic Line Leak Detector (ALLD)
Pipe Second Release Detection:	Interstitial Monitoring Required
Pipe Corrosion Protection:	Corrosion Resistant
Pipe Pumping System:	Pressurized System
Responsible Unit:	Southwest
Dispencer/Pump SFC Type:	Sump

Name:	LOVE'S TRAVEL STOP # 448
Address:	1501 33RD AVE E

LOVE'S TRAVEL STOP # 448 (Continued) **U003356012**

City:	FIFE
Zip:	98424
Tank Name:	T3 DSL
Tag Number:	A8957
Tank Status:	Operational
Tank Status Date:	12/16/2019
Tank Install Date:	07/23/2019
Tank Closure Date:	Not reported
Capacity Range:	20,000 to 29,999 Gallons
Tank Permit Expiration Date:	12/31/2020
Tank Upgrade Date:	Not reported
Tank Spill Prevention:	Spill Bucket/Spill Box
Tank Overfill Prevention:	Automatic Shutoff (fill pipe)
Tank Material:	Fiberglass Reinforced Plastic
Tank Construction:	Double Wall Tank
Tank Tightness Test:	Not reported
Tank Corrosion Protection:	Corrosion Resistant
Tank Manifold:	Non-Manifolded Tank
Tank Release Detection:	Interstitial Monitoring
Tank SFC Type:	Sump
Pipe Material:	Fiberglass
Pipe Construction:	Double Wall Pipe
Pipe Primary Release Detection:	Automatic Line Leak Detector (ALLD)
Pipe Second Release Detection:	Interstitial Monitoring (or Sump Sensor)
Pipe Corrosion Protection:	Corrosion Resistant
Pipe Pumping System:	Pressurized System
Responsible Unit:	Southwest
Dispencer/Pump SFC Type:	Sump
Name:	LOVE'S TRAVEL STOP # 448
Address:	1501 33RD AVE E
City:	FIFE
Zip:	98424
Tank Name:	T4 DSL
Tag Number:	A8957
Tank Status:	Operational
Tank Status Date:	12/16/2019
Tank Install Date:	07/23/2019
Tank Closure Date:	Not reported
Capacity Range:	20,000 to 29,999 Gallons
Tank Permit Expiration Date:	12/31/2020
Tank Upgrade Date:	Not reported
Tank Spill Prevention:	Spill Bucket/Spill Box
Tank Overfill Prevention:	Automatic Shutoff (fill pipe)
Tank Material:	Fiberglass Reinforced Plastic
Tank Construction:	Double Wall Tank
Tank Tightness Test:	Not reported
Tank Corrosion Protection:	Corrosion Resistant
Tank Manifold:	Main
Tank Release Detection:	Interstitial Monitoring Required
Tank SFC Type:	Sump
Pipe Material:	Fiberglass
Pipe Construction:	Double Wall Pipe
Pipe Primary Release Detection:	Automatic Line Leak Detector (ALLD)
Pipe Second Release Detection:	Interstitial Monitoring Required

LOVE'S TRAVEL STOP # 448 (Continued) **U003356012**

Pipe Corrosion Protection:	Corrosion Resistant
Pipe Pumping System:	Pressurized System
Responsible Unit:	Southwest
Dispencer/Pump SFC Type:	Sump
Name:	LOVE'S TRAVEL STOP # 448
Address:	1501 33RD AVE E
City:	FIFE
Zip:	98424
Tank Name:	T5 DSL
Tag Number:	A8957
Tank Status:	Operational
Tank Status Date:	12/16/2019
Tank Install Date:	07/23/2019
Tank Closure Date:	Not reported
Capacity Range:	20,000 to 29,999 Gallons
Tank Permit Expiration Date:	12/31/2020
Tank Upgrade Date:	Not reported
Tank Spill Prevention:	Spill Bucket/Spill Box
Tank Overfill Prevention:	Automatic Shutoff (fill pipe)
Tank Material:	Fiberglass Reinforced Plastic
Tank Construction:	Double Wall Tank
Tank Tightness Test:	Not reported
Tank Corrosion Protection:	Corrosion Resistant
Tank Manifold:	Auxiliary
Tank Release Detection:	Interstitial Monitoring
Tank SFC Type:	Sump
Pipe Material:	Fiberglass
Pipe Construction:	Double Wall Pipe
Pipe Primary Release Detection:	Automatic Line Leak Detector (ALLD)
Pipe Second Release Detection:	Interstitial Monitoring (or Sump Sensor)
Pipe Corrosion Protection:	Corrosion Resistant
Pipe Pumping System:	Siphon
Responsible Unit:	Southwest
Dispencer/Pump SFC Type:	Sump
Name:	LOVE'S TRAVEL STOP # 448
Address:	1501 33RD AVE E
City:	FIFE
Zip:	98424
Tank Name:	T6 BIODSL
Tag Number:	A8957
Tank Status:	Operational
Tank Status Date:	12/16/2019
Tank Install Date:	07/23/2019
Tank Closure Date:	Not reported
Capacity Range:	20,000 to 29,999 Gallons
Tank Permit Expiration Date:	12/31/2020
Tank Upgrade Date:	Not reported
Tank Spill Prevention:	Spill Bucket/Spill Box
Tank Overfill Prevention:	Automatic Shutoff (fill pipe)
Tank Material:	Fiberglass Reinforced Plastic
Tank Construction:	Double Wall Tank
Tank Tightness Test:	Not reported
Tank Corrosion Protection:	Corrosion Resistant

LOVE'S TRAVEL STOP # 448 (Continued) **U003356012**

Tank Manifold:	Main
Tank Release Detection:	Interstitial Monitoring Required
Tank SFC Type:	Sump
Pipe Material:	Fiberglass
Pipe Construction:	Double Wall Pipe
Pipe Primary Release Detection:	Automatic Line Leak Detector (ALLD)
Pipe Second Release Detection:	Interstitial Monitoring Required
Pipe Corrosion Protection:	Corrosion Resistant
Pipe Pumping System:	Pressurized System
Responsible Unit:	Southwest
Dispencer/Pump SFC Type:	Sump

ICR:

Date Ecology Received Report:	02/10/99
Contaminants Found at Site:	Petroleum products
Media Contaminated:	Groundwater, Soil
Waste Management:	Tank
Region:	South Western
Type of Report Ecology Received:	Interim cleanup report
Site Register Issue:	98-13
County Code:	27
Contact:	Not reported
Report Title:	Not reported

Date Ecology Received Report:	10/23/98
Contaminants Found at Site:	Petroleum products
Media Contaminated:	Groundwater, Soil
Waste Management:	Tank
Region:	South Western
Type of Report Ecology Received:	Interim cleanup report
Site Register Issue:	98-13
County Code:	27
Contact:	Not reported
Report Title:	Not reported

Date Ecology Received Report:	07/15/92
Contaminants Found at Site:	Petroleum products
Media Contaminated:	Groundwater, Soil
Waste Management:	Tank
Region:	South Western
Type of Report Ecology Received:	Interim cleanup report
Site Register Issue:	92-28
County Code:	27
Contact:	Not reported
Report Title:	Not reported

Date Ecology Received Report:	08/28/95
Contaminants Found at Site:	Petroleum products
Media Contaminated:	Groundwater, Soil
Waste Management:	Tank
Region:	South Western
Type of Report Ecology Received:	Interim cleanup report
Site Register Issue:	94-07
County Code:	27
Contact:	Not reported
Report Title:	Not reported

N60
NW
1/8-1/4
0.227 mi.
1196 ft.

LOVE'S TRAVEL STOP # 448
1501 33RD AVE E
FIFE, WA 98424

Site 3 of 4 in cluster N

WA ALLSITES **S108278260**
WA SPILLS **N/A**
WA Financial Assurance
WA NPDES

Relative:
Higher

Actual:
17 ft.

ALLSITES:

Name:	FIFE WA LOVES TRAVEL STOP
Facility Id:	32229

SPILLS:

Name:	Not reported
Address:	1501 33RD AVE
City,State,Zip:	FIFE, WA
Facility ID:	606733
Medium:	Not reported
Material Desc:	PETROLEUM - DIESEL FUEL
Material Qty:	50
Material Units:	GALLON
Date Received:	07/01/2008
Contact Name:	UNKNOWN
Incident Date:	Not reported
Incident Category Type:	Not reported
Incident Category:	Not reported
Latitude:	Not reported
Longitude:	Not reported
Source Type:	Not reported
Source:	Not reported
Vessel Facility Name2:	Not reported
Recovered Quantity:	Not reported
Resp Party Contact:	Not reported
Cause:	Not reported
Cause Type:	Not reported
Resp Party Name:	Not reported

Name:	Not reported
Address:	1501 33RD AVE
City,State,Zip:	FIFE, WA
Facility ID:	555026
Medium:	Not reported
Material Desc:	PETROLEUM - DIESEL FUEL
Material Qty:	30
Material Units:	GALLON
Date Received:	05/10/2006
Contact Name:	UNKNOWN
Incident Date:	Not reported
Incident Category Type:	Not reported
Incident Category:	Not reported
Latitude:	Not reported
Longitude:	Not reported
Source Type:	Not reported
Source:	Not reported
Vessel Facility Name2:	Not reported
Recovered Quantity:	Not reported
Resp Party Contact:	Not reported
Cause:	Not reported
Cause Type:	Not reported
Resp Party Name:	Not reported

LOVE'S TRAVEL STOP # 448 (Continued) **S108278260**

WA Financial Assurance 1:

Name:	LOVE'S TRAVEL STOP # 448
Address:	1501 33RD AVE E
City,State,Zip:	FIFE, WA 98424
DOE Site ID:	97690
Financial Resp Type:	SELF INSURANCE
Inception Date:	04/13/2017
Expiration Date:	04/13/2018
Address 2:	Not reported
Policy Number:	603017466-001-0001
Effective Date:	04/13/2017
Liability Limit Type:	Mktg, > 100 tanks; 1m per occurence, 2m aggregate
Compliance Method:	Letter of self-insurance (financial report)
Proof of Responsibility Document Flag:	0
Retroactive Date:	07/23/2019
Latitude:	47.2451207
Longitude:	-122.38489316

Name:	LOVE'S TRAVEL STOP # 448
Address:	1501 33RD AVE E
City,State,Zip:	FIFE, WA 98424
DOE Site ID:	97690
Financial Resp Type:	SELF INSURANCE
Inception Date:	04/04/2018
Expiration Date:	04/04/2019
Address 2:	Not reported
Policy Number:	603017466-1-455-74
Effective Date:	04/04/2018
Liability Limit Type:	Mktg, > 100 tanks; 1m per occurence, 2m aggregate
Compliance Method:	Letter of self-insurance (financial report)
Proof of Responsibility Document Flag:	0
Retroactive Date:	07/23/2019
Latitude:	47.2451207
Longitude:	-122.38489316

Name:	LOVE'S TRAVEL STOP # 448
Address:	1501 33RD AVE E
City,State,Zip:	FIFE, WA 98424
DOE Site ID:	97690
Financial Resp Type:	SELF INSURANCE
Inception Date:	07/23/2019
Expiration Date:	07/23/2020
Address 2:	Not reported
Policy Number:	603017466-2728109
Effective Date:	07/23/2019
Liability Limit Type:	Mktg, > 100 tanks; 1m per occurence, 2m aggregate
Compliance Method:	Letter of self-insurance (financial report)
Proof of Responsibility Document Flag:	0
Retroactive Date:	07/23/2019
Latitude:	47.2451207
Longitude:	-122.38489316

NPDES:

Name:	FIFE WA LOVES TRAVEL STOP
Address:	1501 33RD AVE E
City,State,Zip:	FIFE, WA 98424

LOVE'S TRAVEL STOP # 448 (Continued) **S108278260**

Facility Status:	Not reported
Facility Type:	Construction SW GP
Admin Region:	Headqarters
Date Issued:	11/18/2015
Latitude:	Not reported
Longitude:	Not reported
Permit ID:	WAR306798
Permit Version:	Not reported
Permit Status:	Active
Permit SubStatus:	Not reported
Ecology Contact:	Not reported
WRIA:	Not reported
Permit Expiration Date:	12/31/2020
Effective Date:	08/01/2018
Days to Expiration:	-171

N61 **FLYING J TRAVEL PLAZA AKA LOVE'S TRAVEL SHOP** **WA VCP** **S124436664**
NW **1501 33RD AVE E** **N/A**
1/8-1/4 **FIFE, WA 98424**
0.227 mi.
1196 ft. **Site 4 of 4 in cluster N**

Relative: VCP:
Higher

Actual:
17 ft.

Name:	FLYING J TRAVEL PLAZA AKA LOVE'S TRAVEL SHOP
Address:	1501 33RD AVE E
City,State,Zip:	FIFE, WA 98424
edr_fstat:	WA
edr_fzip:	98424
edr_fcnty:	PIERCE
edr_zip:	Not reported
Facility ID:	94359448
VCP Status:	Not reported
VCP:	TRUE
Ecology Status:	Not reported
NFA Type:	Not reported
Date NFA:	Not reported
Rank:	Not reported
Cleanup Siteid:	6909
Contaminant Name:	Benzene
Soil:	Confirmed Above Cleanup Levels

Name:	FLYING J TRAVEL PLAZA AKA LOVE'S TRAVEL SHOP
Address:	1501 33RD AVE E
City,State,Zip:	FIFE, WA 98424
edr_fstat:	WA
edr_fzip:	98424
edr_fcnty:	PIERCE
edr_zip:	Not reported
Facility ID:	94359448
VCP Status:	Not reported
VCP:	TRUE
Ecology Status:	Not reported
NFA Type:	Not reported
Date NFA:	Not reported
Rank:	Not reported
Cleanup Siteid:	6909
Contaminant Name:	Petroleum-Diesel
Soil:	Confirmed Above Cleanup Levels

FLYING J TRAVEL PLAZA AKA LOVE'S TRAVEL SHOP (Continued) **S124436664**

Name:	FLYING J TRAVEL PLAZA AKA LOVE'S TRAVEL SHOP
Address:	1501 33RD AVE E
City,State,Zip:	FIFE, WA 98424
edr_fstat:	WA
edr_fzip:	98424
edr_fcnty:	PIERCE
edr_zip:	Not reported
Facility ID:	94359448
VCP Status:	Not reported
VCP:	TRUE
Ecology Status:	Not reported
NFA Type:	Not reported
Date NFA:	Not reported
Rank:	Not reported
Cleanup Siteid:	6909
Contaminant Name:	Petroleum-Gasoline
Soil:	Confirmed Above Cleanup Levels

62
East
1/8-1/4
0.229 mi.
1209 ft.

JAGUAR LANDROVER VOLVO OF TACOMA **WA ALLSITES** **S109824523**
1601 40TH AVE CT E **N/A**
FIFE, WA 98424

Relative:
Lower

Actual:
14 ft.

ALLSITES:

Name:	JAGUAR LANDROVER VOLVO OF TACOMA
Facility Id:	17288

O63
NNW
1/8-1/4
0.235 mi.
1242 ft.

WESCRAFT RV & TRUCK FIFE **RCRA-VSQG** **1014927983**
3402 12TH ST E **WAH000034144**
FIFE, WA 98424

Site 1 of 6 in cluster O

Relative:
Lower

Actual:
15 ft.

RCRA Listings:

Date Form Received by Agency:	2019-01-10 00:00:00.0
Handler Name:	WESCRAFT RV & TRUCK FIFE
Handler Address:	3402 12TH ST E
Handler City,State,Zip:	FIFE, WA 98424
EPA ID:	WAH000034144
Contact Name:	RANDY GEHRKE
Contact Address:	3402 12TH ST E
Contact City,State,Zip:	FIFE, WA 98424
Contact Telephone:	253-926-3443
Contact Fax:	Not reported
Contact Email:	WESCRAFT@INTEGRITY.COM
Contact Title:	GENERAL MANAGER
EPA Region:	10
Land Type:	Private
Federal Waste Generator Description:	Conditionally Exempt Small Quantity Generator
Non-Notifier:	Not reported
Biennial Report Cycle:	Not reported
Accessibility:	Not reported
Active Site Indicator:	Handler Activities
State District Owner:	WA
State District:	SWRO

WESCRAFT RV & TRUCK FIFE (Continued) **1014927983**

Mailing Address:	3402 12TH ST E
Mailing City,State,Zip:	FIFE, WA 98424
Owner Name:	WESCRAFT RV TRUCK
Owner Type:	Private
Operator Name:	WESCRAFT
Operator Type:	Private
Short-Term Generator Activity:	No
Importer Activity:	No
Mixed Waste Generator:	No
Transporter Activity:	No
Transfer Facility Activity:	No
Recycler Activity with Storage:	No
Small Quantity On-Site Burner Exemption:	No
Smelting Melting and Refining Furnace Exemption:	No
Underground Injection Control:	No
Off-Site Waste Receipt:	No
Universal Waste Indicator:	No
Universal Waste Destination Facility:	No
Federal Universal Waste:	No
Active Site Fed-Reg Treatment Storage and Disposal Facility:	Not reported
Active Site Converter Treatment storage and Disposal Facility:	Not reported
Active Site State-Reg Treatment Storage and Disposal Facility:	Not reported
Active Site State-Reg Handler:	---
Federal Facility Indicator:	Not reported
Hazardous Secondary Material Indicator:	NN
Sub-Part K Indicator:	Not reported
Commercial TSD Indicator:	No
Treatment Storage and Disposal Type:	Not reported
2018 GPRA Permit Baseline:	Not on the Baseline
2018 GPRA Renewals Baseline:	Not on the Baseline
Permit Renewals Workload Universe:	Not reported
Permit Workload Universe:	Not reported
Permit Progress Universe:	Not reported
Post-Closure Workload Universe:	Not reported
Closure Workload Universe:	Not reported
202 GPRA Corrective Action Baseline:	No
Corrective Action Workload Universe:	No
Subject to Corrective Action Universe:	No
Non-TSDFs Where RCRA CA has Been Imposed Universe:	No
TSDFs Potentially Subject to CA Under 3004 (u)/(v) Universe:	No
TSDFs Only Subject to CA under Discretionary Auth Universe:	No
Corrective Action Priority Ranking:	No NCAPS ranking
Environmental Control Indicator:	No
Institutional Control Indicator:	No
Human Exposure Controls Indicator:	N/A
Groundwater Controls Indicator:	N/A
Operating TSDF Universe:	Not reported
Full Enforcement Universe:	Not reported
Significant Non-Complier Universe:	No
Unaddressed Significant Non-Complier Universe:	No
Addressed Significant Non-Complier Universe:	No
Significant Non-Complier With a Compliance Schedule Universe:	No
Financial Assurance Required:	Not reported
Handler Date of Last Change:	2019-02-25 20:10:56.0
Recognized Trader-Importer:	No
Recognized Trader-Exporter:	No
Importer of Spent Lead Acid Batteries:	No

WESCRAFT RV & TRUCK FIFE (Continued) **1014927983**

Exporter of Spent Lead Acid Batteries: No
Recycler Activity Without Storage: No
Manifest Broker: No
Sub-Part P Indicator: Not reported

Hazardous Waste Summary:
Waste Code: D001
Waste Description: IGNITABLE WASTE

Waste Code: D007
Waste Description: CHROMIUM

Waste Code: D008
Waste Description: LEAD

Waste Code: D018
Waste Description: BENZENE

Waste Code: D035
Waste Description: METHYL ETHYL KETONE

Waste Code: D039
Waste Description: TETRACHLOROETHYLENE

Waste Code: D040
Waste Description: TRICHLORETHYLENE

Waste Code: F003
Waste Description: THE FOLLOWING SPENT NONHALOGENATED SOLVENTS: XYLENE, ACETONE, ETHYL ACETATE, ETHYL BENZENE, ETHYL ETHER, METHYL ISOBUTYL KETONE, N-BUTYL ALCOHOL, CYCLOHEXANONE, AND METHANOL; ALL SPENT SOLVENT MIXTURES/BLENDS CONTAINING, BEFORE USE, ONLY THE ABOVE SPENT NONHALOGENATED SOLVENTS; AND ALL SPENT SOLVENT MIXTURES/BLENDS CONTAINING, BEFORE USE, ONE OR MORE OF THE ABOVE NONHALOGENATED SOLVENTS, AND A TOTAL OF TEN PERCENT OR MORE (BY VOLUME) OF ONE OR MORE OF THOSE SOLVENTS LISTED IN F001, F002, F004, AND F005; AND STILL BOTTOMS FROM THE RECOVERY OF THESE SPENT SOLVENTS AND SPENT SOLVENT MIXTURES.

Waste Code: F005
Waste Description: THE FOLLOWING SPENT NONHALOGENATED SOLVENTS: TOLUENE, METHYL ETHYL KETONE, CARBON DISULFIDE, ISOBUTANOL, PYRIDINE, BENZENE, 2-ETHOXYETHANOL, AND 2-NITROPROPANE; ALL SPENT SOLVENT MIXTURES/BLENDS CONTAINING, BEFORE USE, A TOTAL OF TEN PERCENT OR MORE (BY VOLUME) OF ONE OR MORE OF THE ABOVE NONHALOGENATED SOLVENTS OR THOSE SOLVENTS LISTED IN F001, F002, OR F004; AND STILL BOTTOMS FROM THE RECOVERY OF THESE SPENT SOLVENTS AND SPENT SOLVENT MIXTURES.

Handler - Owner Operator:
Owner/Operator Indicator: Owner
Owner/Operator Name: WESCRAFT INVESTMENTS LLC
Legal Status: Private
Date Became Current: Not reported
Date Ended Current: Not reported
Owner/Operator Address: 3402 12TH ST E

WESCRAFT RV & TRUCK FIFE (Continued) **1014927983**

Owner/Operator City,State,Zip:	FIFE, WA 98424
Owner/Operator Telephone:	253-926-3443
Owner/Operator Telephone Ext:	Not reported
Owner/Operator Fax:	Not reported
Owner/Operator Email:	Not reported
Owner/Operator Indicator:	Owner
Owner/Operator Name:	WESCRAFT RV TRUCK
Legal Status:	Private
Date Became Current:	2006-01-11 00:00:00.
Date Ended Current:	Not reported
Owner/Operator Address:	3402 12TH ST E
Owner/Operator City,State,Zip:	FIFE, WA 98424
Owner/Operator Telephone:	253-926-3443
Owner/Operator Telephone Ext:	Not reported
Owner/Operator Fax:	Not reported
Owner/Operator Email:	Not reported
Owner/Operator Indicator:	Owner
Owner/Operator Name:	WESCRAFT INVESTMENTS LLC
Legal Status:	Private
Date Became Current:	Not reported
Date Ended Current:	Not reported
Owner/Operator Address:	3402 12TH ST E
Owner/Operator City,State,Zip:	FIFE, WA 98424
Owner/Operator Telephone:	253-926-3443
Owner/Operator Telephone Ext:	Not reported
Owner/Operator Fax:	Not reported
Owner/Operator Email:	Not reported
Owner/Operator Indicator:	Operator
Owner/Operator Name:	WESCRAFT
Legal Status:	Private
Date Became Current:	Not reported
Date Ended Current:	Not reported
Owner/Operator Address:	3402 12TH ST E
Owner/Operator City,State,Zip:	FIFE, WA 98424
Owner/Operator Telephone:	253-926-3443
Owner/Operator Telephone Ext:	Not reported
Owner/Operator Fax:	Not reported
Owner/Operator Email:	Not reported
Owner/Operator Indicator:	Owner
Owner/Operator Name:	WESCRAFT INVESTMENTS LLC
Legal Status:	Private
Date Became Current:	Not reported
Date Ended Current:	Not reported
Owner/Operator Address:	3402 12TH ST E
Owner/Operator City,State,Zip:	FIFE, WA 98424
Owner/Operator Telephone:	253-926-3443
Owner/Operator Telephone Ext:	Not reported
Owner/Operator Fax:	Not reported
Owner/Operator Email:	Not reported
Owner/Operator Indicator:	Owner
Owner/Operator Name:	WESCRAFT RV TRUCK
Legal Status:	Private

WESCRAFT RV & TRUCK FIFE (Continued) **1014927983**

Date Became Current:	2006-01-11 00:00:00.
Date Ended Current:	Not reported
Owner/Operator Address:	3402 12TH ST E
Owner/Operator City,State,Zip:	FIFE, WA 98424
Owner/Operator Telephone:	253-926-3443
Owner/Operator Telephone Ext:	Not reported
Owner/Operator Fax:	Not reported
Owner/Operator Email:	Not reported
Owner/Operator Indicator:	Owner
Owner/Operator Name:	WESCRAFT RV TRUCK
Legal Status:	Private
Date Became Current:	2006-01-11 00:00:00.
Date Ended Current:	Not reported
Owner/Operator Address:	3402 12TH ST E
Owner/Operator City,State,Zip:	FIFE, WA 98424
Owner/Operator Telephone:	253-926-3443
Owner/Operator Telephone Ext:	Not reported
Owner/Operator Fax:	Not reported
Owner/Operator Email:	Not reported
Owner/Operator Indicator:	Operator
Owner/Operator Name:	WESCRAFT
Legal Status:	Private
Date Became Current:	Not reported
Date Ended Current:	Not reported
Owner/Operator Address:	3402 12TH ST E
Owner/Operator City,State,Zip:	FIFE, WA 98424
Owner/Operator Telephone:	253-926-3443
Owner/Operator Telephone Ext:	Not reported
Owner/Operator Fax:	Not reported
Owner/Operator Email:	Not reported
Owner/Operator Indicator:	Owner
Owner/Operator Name:	WESCRAFT RV TRUCK
Legal Status:	Private
Date Became Current:	2006-01-11 00:00:00.
Date Ended Current:	Not reported
Owner/Operator Address:	3402 12TH ST E
Owner/Operator City,State,Zip:	FIFE, WA 98424
Owner/Operator Telephone:	253-926-3443
Owner/Operator Telephone Ext:	Not reported
Owner/Operator Fax:	Not reported
Owner/Operator Email:	Not reported
Owner/Operator Indicator:	Operator
Owner/Operator Name:	WESCRAFT
Legal Status:	Private
Date Became Current:	Not reported
Date Ended Current:	Not reported
Owner/Operator Address:	3402 12TH ST E
Owner/Operator City,State,Zip:	FIFE, WA 98424
Owner/Operator Telephone:	253-926-3443
Owner/Operator Telephone Ext:	Not reported
Owner/Operator Fax:	Not reported
Owner/Operator Email:	Not reported

WESCRAFT RV & TRUCK FIFE (Continued) **1014927983**

Owner/Operator Indicator:	Owner
Owner/Operator Name:	WESCRAFT INVESTMENTS LLC
Legal Status:	Private
Date Became Current:	2017-12-31 00:00:00.
Date Ended Current:	Not reported
Owner/Operator Address:	3402 12TH ST E
Owner/Operator City,State,Zip:	FIFE, WA 98424
Owner/Operator Telephone:	253-926-3443
Owner/Operator Telephone Ext:	Not reported
Owner/Operator Fax:	Not reported
Owner/Operator Email:	Not reported

Owner/Operator Indicator:	Owner
Owner/Operator Name:	WESCRAFT INVESTMENTS LLC
Legal Status:	Private
Date Became Current:	Not reported
Date Ended Current:	Not reported
Owner/Operator Address:	3402 12TH ST E
Owner/Operator City,State,Zip:	FIFE, WA 98424
Owner/Operator Telephone:	253-926-3443
Owner/Operator Telephone Ext:	Not reported
Owner/Operator Fax:	Not reported
Owner/Operator Email:	Not reported

Owner/Operator Indicator:	Operator
Owner/Operator Name:	WESCRAFT
Legal Status:	Private
Date Became Current:	Not reported
Date Ended Current:	Not reported
Owner/Operator Address:	3402 12TH ST E
Owner/Operator City,State,Zip:	FIFE, WA 98424
Owner/Operator Telephone:	253-926-3443
Owner/Operator Telephone Ext:	Not reported
Owner/Operator Fax:	Not reported
Owner/Operator Email:	Not reported

Owner/Operator Indicator:	Owner
Owner/Operator Name:	WESCRAFT RV TRUCK
Legal Status:	Private
Date Became Current:	2006-01-11 00:00:00.
Date Ended Current:	Not reported
Owner/Operator Address:	3402 12TH ST E
Owner/Operator City,State,Zip:	FIFE, WA 98424
Owner/Operator Telephone:	253-926-3443
Owner/Operator Telephone Ext:	Not reported
Owner/Operator Fax:	Not reported
Owner/Operator Email:	Not reported

Owner/Operator Indicator:	Owner
Owner/Operator Name:	WESCRAFT INVESTMENTS LLC
Legal Status:	Private
Date Became Current:	Not reported
Date Ended Current:	Not reported
Owner/Operator Address:	3402 12TH ST E
Owner/Operator City,State,Zip:	FIFE, WA 98424
Owner/Operator Telephone:	253-926-3443
Owner/Operator Telephone Ext:	Not reported

WESCRAFT RV & TRUCK FIFE (Continued) **1014927983**

Owner/Operator Fax:	Not reported
Owner/Operator Email:	Not reported
Owner/Operator Indicator:	Operator
Owner/Operator Name:	WESCOTT, RICK
Legal Status:	Private
Date Became Current:	Not reported
Date Ended Current:	Not reported
Owner/Operator Address:	3402 12TH ST E
Owner/Operator City,State,Zip:	FIFE, WA 98424
Owner/Operator Telephone:	253-926-3443
Owner/Operator Telephone Ext:	Not reported
Owner/Operator Fax:	Not reported
Owner/Operator Email:	Not reported
Owner/Operator Indicator:	Operator
Owner/Operator Name:	WESCRAFT
Legal Status:	Private
Date Became Current:	Not reported
Date Ended Current:	Not reported
Owner/Operator Address:	3402 12TH ST E
Owner/Operator City,State,Zip:	FIFE, WA 98424
Owner/Operator Telephone:	253-926-3443
Owner/Operator Telephone Ext:	Not reported
Owner/Operator Fax:	Not reported
Owner/Operator Email:	Not reported
Owner/Operator Indicator:	Operator
Owner/Operator Name:	WESCRAFT
Legal Status:	Private
Date Became Current:	Not reported
Date Ended Current:	Not reported
Owner/Operator Address:	3402 12TH ST E
Owner/Operator City,State,Zip:	FIFE, WA 98424
Owner/Operator Telephone:	253-926-3443
Owner/Operator Telephone Ext:	Not reported
Owner/Operator Fax:	Not reported
Owner/Operator Email:	Not reported
Owner/Operator Indicator:	Operator
Owner/Operator Name:	WESCRAFT
Legal Status:	Private
Date Became Current:	Not reported
Date Ended Current:	Not reported
Owner/Operator Address:	3402 12TH ST E
Owner/Operator City,State,Zip:	FIFE, WA 98424
Owner/Operator Telephone:	253-926-3443
Owner/Operator Telephone Ext:	Not reported
Owner/Operator Fax:	Not reported
Owner/Operator Email:	Not reported
Owner/Operator Indicator:	Owner
Owner/Operator Name:	WESCRAFT RV TRUCK
Legal Status:	Private
Date Became Current:	2006-01-11 00:00:00.
Date Ended Current:	Not reported
Owner/Operator Address:	3402 12TH ST E

WESCRAFT RV & TRUCK FIFE (Continued) **1014927983**

Owner/Operator City,State,Zip: FIFE, WA 98424
Owner/Operator Telephone: 253-926-3443
Owner/Operator Telephone Ext: Not reported
Owner/Operator Fax: Not reported
Owner/Operator Email: Not reported

Owner/Operator Indicator: Owner
Owner/Operator Name: WESCRAFT RV TRUCK
Legal Status: Private
Date Became Current: 2006-01-11 00:00:00.
Date Ended Current: Not reported
Owner/Operator Address: 3402 12TH ST E
Owner/Operator City,State,Zip: FIFE, WA 98424
Owner/Operator Telephone: 253-926-3443
Owner/Operator Telephone Ext: Not reported
Owner/Operator Fax: Not reported
Owner/Operator Email: Not reported

Owner/Operator Indicator: Operator
Owner/Operator Name: WESCRAFT
Legal Status: Private
Date Became Current: Not reported
Date Ended Current: Not reported
Owner/Operator Address: 3402 12TH ST E
Owner/Operator City,State,Zip: FIFE, WA 98424
Owner/Operator Telephone: 253-926-3443
Owner/Operator Telephone Ext: Not reported
Owner/Operator Fax: Not reported
Owner/Operator Email: Not reported

Owner/Operator Indicator: Owner
Owner/Operator Name: WESCRAFT INVESTMENTS LLC
Legal Status: Private
Date Became Current: Not reported
Date Ended Current: Not reported
Owner/Operator Address: 3402 12TH ST E
Owner/Operator City,State,Zip: FIFE, WA 98424
Owner/Operator Telephone: 253-926-3443
Owner/Operator Telephone Ext: Not reported
Owner/Operator Fax: Not reported
Owner/Operator Email: Not reported

Owner/Operator Indicator: Owner
Owner/Operator Name: WESCRAFT INVESTMENTS LLC
Legal Status: Private
Date Became Current: Not reported
Date Ended Current: Not reported
Owner/Operator Address: 3402 12TH ST E
Owner/Operator City,State,Zip: FIFE, WA 98424
Owner/Operator Telephone: 253-926-3443
Owner/Operator Telephone Ext: Not reported
Owner/Operator Fax: Not reported
Owner/Operator Email: Not reported

Owner/Operator Indicator: Owner
Owner/Operator Name: WESCRAFT RV TRUCK
Legal Status: Private

WESCRAFT RV & TRUCK FIFE (Continued) **1014927983**

Date Became Current:	2006-01-11 00:00:00.
Date Ended Current:	Not reported
Owner/Operator Address:	3402 12TH ST E
Owner/Operator City,State,Zip:	FIFE, WA 98424
Owner/Operator Telephone:	253-926-3443
Owner/Operator Telephone Ext:	Not reported
Owner/Operator Fax:	Not reported
Owner/Operator Email:	Not reported
Owner/Operator Indicator:	Owner
Owner/Operator Name:	WESCRAFT RV TRUCK
Legal Status:	Private
Date Became Current:	2006-01-11 00:00:00.
Date Ended Current:	Not reported
Owner/Operator Address:	3402 12TH ST E
Owner/Operator City,State,Zip:	FIFE, WA 98424
Owner/Operator Telephone:	253-926-3443
Owner/Operator Telephone Ext:	Not reported
Owner/Operator Fax:	Not reported
Owner/Operator Email:	Not reported
Owner/Operator Indicator:	Owner
Owner/Operator Name:	WESCRAFT INVESTMENTS LLC
Legal Status:	Private
Date Became Current:	Not reported
Date Ended Current:	Not reported
Owner/Operator Address:	3402 12TH ST E
Owner/Operator City,State,Zip:	FIFE, WA 98424
Owner/Operator Telephone:	253-926-3443
Owner/Operator Telephone Ext:	Not reported
Owner/Operator Fax:	Not reported
Owner/Operator Email:	Not reported
Owner/Operator Indicator:	Operator
Owner/Operator Name:	WESCRAFT
Legal Status:	Private
Date Became Current:	Not reported
Date Ended Current:	Not reported
Owner/Operator Address:	3402 12TH ST E
Owner/Operator City,State,Zip:	FIFE, WA 98424
Owner/Operator Telephone:	253-926-3443
Owner/Operator Telephone Ext:	Not reported
Owner/Operator Fax:	Not reported
Owner/Operator Email:	Not reported
Owner/Operator Indicator:	Owner
Owner/Operator Name:	WESCRAFT INVESTMENTS LLC
Legal Status:	Private
Date Became Current:	Not reported
Date Ended Current:	Not reported
Owner/Operator Address:	3402 12TH ST E
Owner/Operator City,State,Zip:	FIFE, WA 98424
Owner/Operator Telephone:	253-926-3443
Owner/Operator Telephone Ext:	Not reported
Owner/Operator Fax:	Not reported
Owner/Operator Email:	Not reported

WESCRAFT RV & TRUCK FIFE (Continued) **1014927983**

Owner/Operator Indicator:	Owner
Owner/Operator Name:	WESCRAFT INVESTMENTS LLC
Legal Status:	Private
Date Became Current:	Not reported
Date Ended Current:	Not reported
Owner/Operator Address:	3402 12TH ST E
Owner/Operator City,State,Zip:	FIFE, WA 98424
Owner/Operator Telephone:	253-926-3443
Owner/Operator Telephone Ext:	Not reported
Owner/Operator Fax:	Not reported
Owner/Operator Email:	Not reported

Owner/Operator Indicator:	Owner
Owner/Operator Name:	WESCRAFT RV TRUCK
Legal Status:	Private
Date Became Current:	2006-01-11 00:00:00.
Date Ended Current:	Not reported
Owner/Operator Address:	3402 12TH ST E
Owner/Operator City,State,Zip:	FIFE, WA 98424
Owner/Operator Telephone:	253-926-3443
Owner/Operator Telephone Ext:	Not reported
Owner/Operator Fax:	Not reported
Owner/Operator Email:	Not reported

Owner/Operator Indicator:	Owner
Owner/Operator Name:	WESCRAFT RV TRUCK
Legal Status:	Private
Date Became Current:	2006-01-11 00:00:00.
Date Ended Current:	Not reported
Owner/Operator Address:	3402 12TH ST E
Owner/Operator City,State,Zip:	FIFE, WA 98424
Owner/Operator Telephone:	253-926-3443
Owner/Operator Telephone Ext:	Not reported
Owner/Operator Fax:	Not reported
Owner/Operator Email:	Not reported

Owner/Operator Indicator:	Operator
Owner/Operator Name:	WESCRAFT
Legal Status:	Private
Date Became Current:	Not reported
Date Ended Current:	Not reported
Owner/Operator Address:	3402 12TH ST E
Owner/Operator City,State,Zip:	FIFE, WA 98424
Owner/Operator Telephone:	253-926-3443
Owner/Operator Telephone Ext:	Not reported
Owner/Operator Fax:	Not reported
Owner/Operator Email:	Not reported

Owner/Operator Indicator:	Owner
Owner/Operator Name:	WESCRAFT INVESTMENTS LLC
Legal Status:	Private
Date Became Current:	Not reported
Date Ended Current:	Not reported
Owner/Operator Address:	3402 12TH ST E
Owner/Operator City,State,Zip:	FIFE, WA 98424
Owner/Operator Telephone:	253-926-3443
Owner/Operator Telephone Ext:	Not reported

WESCRAFT RV & TRUCK FIFE (Continued) **1014927983**

Owner/Operator Fax:	Not reported
Owner/Operator Email:	Not reported
Owner/Operator Indicator:	Owner
Owner/Operator Name:	WESCRAFT RV TRUCK
Legal Status:	Private
Date Became Current:	2006-01-11 00:00:00.
Date Ended Current:	Not reported
Owner/Operator Address:	3402 12TH ST E
Owner/Operator City,State,Zip:	FIFE, WA 98424
Owner/Operator Telephone:	253-926-3443
Owner/Operator Telephone Ext:	Not reported
Owner/Operator Fax:	Not reported
Owner/Operator Email:	Not reported
Owner/Operator Indicator:	Operator
Owner/Operator Name:	WESCRAFT
Legal Status:	Private
Date Became Current:	2006-01-11 00:00:00.
Date Ended Current:	Not reported
Owner/Operator Address:	3402 12TH ST E
Owner/Operator City,State,Zip:	FIFE, WA 98424
Owner/Operator Telephone:	253-926-3443
Owner/Operator Telephone Ext:	Not reported
Owner/Operator Fax:	Not reported
Owner/Operator Email:	Not reported

Historic Generators:

Receive Date:	2008-12-23 00:00:00.0
Handler Name:	WESCRAFT RV & TRUCK FIFE
Federal Waste Generator Description:	Small Quantity Generator
State District Owner:	WA
Large Quantity Handler of Universal Waste:	No
Recognized Trader Importer:	No
Recognized Trader Exporter:	No
Spent Lead Acid Battery Importer:	No
Spent Lead Acid Battery Exporter:	No
Current Record:	No
Non Storage Recycler Activity:	Not reported
Electronic Manifest Broker:	Not reported
Receive Date:	2013-03-02 00:00:00.0
Handler Name:	WESCRAFT RV & TRUCK FIFE
Federal Waste Generator Description:	Small Quantity Generator
State District Owner:	WA
Large Quantity Handler of Universal Waste:	Yes
Recognized Trader Importer:	No
Recognized Trader Exporter:	No
Spent Lead Acid Battery Importer:	No
Spent Lead Acid Battery Exporter:	No
Current Record:	No
Non Storage Recycler Activity:	Not reported
Electronic Manifest Broker:	Not reported
Receive Date:	2013-03-02 00:00:00.0
Handler Name:	WESCRAFT RV & TRUCK FIFE
Federal Waste Generator Description:	Conditionally Exempt Small Quantity Generator

WESCRAFT RV & TRUCK FIFE (Continued) **1014927983**

State District Owner: WA
Large Quantity Handler of Universal Waste: No
Recognized Trader Importer: No
Recognized Trader Exporter: No
Spent Lead Acid Battery Importer: No
Spent Lead Acid Battery Exporter: No
Current Record: No
Non Storage Recycler Activity: Not reported
Electronic Manifest Broker: Not reported

Receive Date: 2013-03-02 00:00:00.0
Handler Name: WESCRAFT RV & TRUCK FIFE
Federal Waste Generator Description: Small Quantity Generator
State District Owner: WA
Large Quantity Handler of Universal Waste: No
Recognized Trader Importer: No
Recognized Trader Exporter: No
Spent Lead Acid Battery Importer: No
Spent Lead Acid Battery Exporter: No
Current Record: No
Non Storage Recycler Activity: Not reported
Electronic Manifest Broker: Not reported

Receive Date: 2013-03-02 00:00:00.0
Handler Name: WESCRAFT RV & TRUCK FIFE
Federal Waste Generator Description: Small Quantity Generator
State District Owner: WA
Large Quantity Handler of Universal Waste: No
Recognized Trader Importer: No
Recognized Trader Exporter: No
Spent Lead Acid Battery Importer: No
Spent Lead Acid Battery Exporter: No
Current Record: No
Non Storage Recycler Activity: Not reported
Electronic Manifest Broker: Not reported

Receive Date: 2013-03-02 00:00:00.0
Handler Name: WESCRAFT RV & TRUCK FIFE
Federal Waste Generator Description: Small Quantity Generator
State District Owner: WA
Large Quantity Handler of Universal Waste: No
Recognized Trader Importer: No
Recognized Trader Exporter: No
Spent Lead Acid Battery Importer: No
Spent Lead Acid Battery Exporter: No
Current Record: No
Non Storage Recycler Activity: Not reported
Electronic Manifest Broker: Not reported

Receive Date: 2015-01-09 00:00:00.0
Handler Name: WESCRAFT RV & TRUCK FIFE
Federal Waste Generator Description: Small Quantity Generator
State District Owner: WA
Large Quantity Handler of Universal Waste: No
Recognized Trader Importer: No
Recognized Trader Exporter: No
Spent Lead Acid Battery Importer: No

WESCRAFT RV & TRUCK FIFE (Continued) **1014927983**

Spent Lead Acid Battery Exporter:	No
Current Record:	No
Non Storage Recycler Activity:	Not reported
Electronic Manifest Broker:	Not reported
Receive Date:	2015-01-09 00:00:00.0
Handler Name:	WESCRAFT RV & TRUCK FIFE
Federal Waste Generator Description:	Small Quantity Generator
State District Owner:	WA
Large Quantity Handler of Universal Waste:	No
Recognized Trader Importer:	No
Recognized Trader Exporter:	No
Spent Lead Acid Battery Importer:	No
Spent Lead Acid Battery Exporter:	No
Current Record:	No
Non Storage Recycler Activity:	Not reported
Electronic Manifest Broker:	Not reported
Receive Date:	2016-03-16 00:00:00.0
Handler Name:	WESCRAFT RV & TRUCK FIFE
Federal Waste Generator Description:	Small Quantity Generator
State District Owner:	WA
Large Quantity Handler of Universal Waste:	No
Recognized Trader Importer:	No
Recognized Trader Exporter:	No
Spent Lead Acid Battery Importer:	No
Spent Lead Acid Battery Exporter:	No
Current Record:	No
Non Storage Recycler Activity:	Not reported
Electronic Manifest Broker:	Not reported
Receive Date:	2017-03-20 00:00:00.0
Handler Name:	WESCRAFT RV & TRUCK FIFE
Federal Waste Generator Description:	Small Quantity Generator
State District Owner:	WA
Large Quantity Handler of Universal Waste:	No
Recognized Trader Importer:	No
Recognized Trader Exporter:	No
Spent Lead Acid Battery Importer:	No
Spent Lead Acid Battery Exporter:	No
Current Record:	No
Non Storage Recycler Activity:	Not reported
Electronic Manifest Broker:	Not reported
Receive Date:	2018-02-28 00:00:00.0
Handler Name:	WESCRAFT RV & TRUCK FIFE
Federal Waste Generator Description:	Conditionally Exempt Small Quantity Generator
State District Owner:	WA
Large Quantity Handler of Universal Waste:	No
Recognized Trader Importer:	No
Recognized Trader Exporter:	No
Spent Lead Acid Battery Importer:	No
Spent Lead Acid Battery Exporter:	No
Current Record:	No
Non Storage Recycler Activity:	Not reported
Electronic Manifest Broker:	Not reported

WESCRAFT RV & TRUCK FIFE (Continued) **1014927983**

Receive Date:	2019-01-10 00:00:00.0
Handler Name:	WESCRAFT RV & TRUCK FIFE
Federal Waste Generator Description:	Conditionally Exempt Small Quantity Generator
State District Owner:	WA
Large Quantity Handler of Universal Waste:	No
Recognized Trader Importer:	No
Recognized Trader Exporter:	No
Spent Lead Acid Battery Importer:	No
Spent Lead Acid Battery Exporter:	No
Current Record:	Yes
Non Storage Recycler Activity:	Not reported
Electronic Manifest Broker:	Not reported

List of NAICS Codes and Descriptions:

NAICS Code:	336612
NAICS Description:	BOAT BUILDING

Facility Has Received Notices of Violation:

Found Violation:	Yes
Agency Which Determined Violation:	State
Violation Short Description:	Generators - Records/Reporting
Date Violation was Determined:	2014-12-10 00:00:00.0
Actual Return to Compliance Date:	2015-04-06 00:00:00.0
Return to Compliance Qualifier:	Documented
Violation Responsible Agency:	State
Scheduled Compliance Date:	2015-03-26 00:00:00.0
Enforcement Identifier:	001
Date of Enforcement Action:	2015-02-19 00:00:00.0
Enforcement Responsible Agency:	State
Enforcement Docket Number:	Not reported
Enforcement Attorney:	Not reported
Corrective Action Component:	No
Appeal Initiated Date:	Not reported
Appeal Resolution Date:	Not reported
Disposition Status Date:	Not reported
Disposition Status:	Not reported
Disposition Status Description:	Not reported
Consent/Final Order Sequence Number:	Not reported
Consent/Final Order Respondent Name:	Not reported
Consent/Final Order Lead Agency:	Not reported
Enforcement Type:	WRITTEN INFORMAL
Enforcement Responsible Person:	WAJMC
Enforcement Responsible Sub-Organization:	SW
SEP Sequence Number:	Not reported
SEP Expenditure Amount:	Not reported
SEP Scheduled Completion Date:	Not reported
SEP Actual Date:	Not reported
SEP Defaulted Date:	Not reported
SEP Type:	Not reported
SEP Type Description:	Not reported
Proposed Amount:	Not reported
Final Monetary Amount:	Not reported
Paid Amount:	Not reported
Final Count:	Not reported
Final Amount:	Not reported

WESCRAFT RV & TRUCK FIFE (Continued) **1014927983**

Found Violation:	Yes
Agency Which Determined Violation:	State
Violation Short Description:	Generators - Pre-transport
Date Violation was Determined:	2012-11-02 00:00:00.0
Actual Return to Compliance Date:	2013-03-02 00:00:00.0
Return to Compliance Qualifier:	Documented
Violation Responsible Agency:	State
Scheduled Compliance Date:	2013-03-15 00:00:00.0
Enforcement Identifier:	001
Date of Enforcement Action:	2012-11-20 00:00:00.0
Enforcement Responsible Agency:	State
Enforcement Docket Number:	Not reported
Enforcement Attorney:	Not reported
Corrective Action Component:	No
Appeal Initiated Date:	Not reported
Appeal Resolution Date:	Not reported
Disposition Status Date:	Not reported
Disposition Status:	Not reported
Disposition Status Description:	Not reported
Consent/Final Order Sequence Number:	Not reported
Consent/Final Order Respondent Name:	Not reported
Consent/Final Order Lead Agency:	Not reported
Enforcement Type:	WRITTEN INFORMAL
Enforcement Responsible Person:	WAKPO
Enforcement Responsible Sub-Organization:	SW
SEP Sequence Number:	Not reported
SEP Expenditure Amount:	Not reported
SEP Scheduled Completion Date:	Not reported
SEP Actual Date:	Not reported
SEP Defaulted Date:	Not reported
SEP Type:	Not reported
SEP Type Description:	Not reported
Proposed Amount:	Not reported
Final Monetary Amount:	Not reported
Paid Amount:	Not reported
Final Count:	Not reported
Final Amount:	Not reported

Found Violation:	Yes
Agency Which Determined Violation:	State
Violation Short Description:	Generators - Pre-transport
Date Violation was Determined:	2012-11-02 00:00:00.0
Actual Return to Compliance Date:	2013-03-02 00:00:00.0
Return to Compliance Qualifier:	Documented
Violation Responsible Agency:	State
Scheduled Compliance Date:	2013-03-15 00:00:00.0
Enforcement Identifier:	001
Date of Enforcement Action:	2012-11-20 00:00:00.0
Enforcement Responsible Agency:	State
Enforcement Docket Number:	Not reported
Enforcement Attorney:	Not reported
Corrective Action Component:	No
Appeal Initiated Date:	Not reported
Appeal Resolution Date:	Not reported
Disposition Status Date:	Not reported
Disposition Status:	Not reported
Disposition Status Description:	Not reported

WESCRAFT RV & TRUCK FIFE (Continued) **1014927983**

Consent/Final Order Sequence Number: Not reported
Consent/Final Order Respondent Name: Not reported
Consent/Final Order Lead Agency: Not reported
Enforcement Type: WRITTEN INFORMAL
Enforcement Responsible Person: WAKPO
Enforcement Responsible Sub-Organization: SW
SEP Sequence Number: Not reported
SEP Expenditure Amount: Not reported
SEP Scheduled Completion Date: Not reported
SEP Actual Date: Not reported
SEP Defaulted Date: Not reported
SEP Type: Not reported
SEP Type Description: Not reported
Proposed Amount: Not reported
Final Monetary Amount: Not reported
Paid Amount: Not reported
Final Count: Not reported
Final Amount: Not reported

Found Violation: Yes
Agency Which Determined Violation: State
Violation Short Description: Universal Waste - Small Quantity Handlers
Date Violation was Determined: 2012-11-02 00:00:00.0
Actual Return to Compliance Date: 2013-03-02 00:00:00.0
Return to Compliance Qualifier: Documented
Violation Responsible Agency: State
Scheduled Compliance Date: 2013-03-15 00:00:00.0
Enforcement Identifier: 001
Date of Enforcement Action: 2012-11-20 00:00:00.0
Enforcement Responsible Agency: State
Enforcement Docket Number: Not reported
Enforcement Attorney: Not reported
Corrective Action Component: No
Appeal Initiated Date: Not reported
Appeal Resolution Date: Not reported
Disposition Status Date: Not reported
Disposition Status: Not reported
Disposition Status Description: Not reported
Consent/Final Order Sequence Number: Not reported
Consent/Final Order Respondent Name: Not reported
Consent/Final Order Lead Agency: Not reported
Enforcement Type: WRITTEN INFORMAL
Enforcement Responsible Person: WAKPO
Enforcement Responsible Sub-Organization: SW
SEP Sequence Number: Not reported
SEP Expenditure Amount: Not reported
SEP Scheduled Completion Date: Not reported
SEP Actual Date: Not reported
SEP Defaulted Date: Not reported
SEP Type: Not reported
SEP Type Description: Not reported
Proposed Amount: Not reported
Final Monetary Amount: Not reported
Paid Amount: Not reported
Final Count: Not reported
Final Amount: Not reported

WESCRAFT RV & TRUCK FIFE (Continued) **1014927983**

Found Violation:	Yes
Agency Which Determined Violation:	State
Violation Short Description:	State Statute or Regulation
Date Violation was Determined:	2012-11-02 00:00:00.0
Actual Return to Compliance Date:	2013-03-02 00:00:00.0
Return to Compliance Qualifier:	Documented
Violation Responsible Agency:	State
Scheduled Compliance Date:	2013-03-15 00:00:00.0
Enforcement Identifier:	001
Date of Enforcement Action:	2012-11-20 00:00:00.0
Enforcement Responsible Agency:	State
Enforcement Docket Number:	Not reported
Enforcement Attorney:	Not reported
Corrective Action Component:	No
Appeal Initiated Date:	Not reported
Appeal Resolution Date:	Not reported
Disposition Status Date:	Not reported
Disposition Status:	Not reported
Disposition Status Description:	Not reported
Consent/Final Order Sequence Number:	Not reported
Consent/Final Order Respondent Name:	Not reported
Consent/Final Order Lead Agency:	Not reported
Enforcement Type:	WRITTEN INFORMAL
Enforcement Responsible Person:	WAKPO
Enforcement Responsible Sub-Organization:	SW
SEP Sequence Number:	Not reported
SEP Expenditure Amount:	Not reported
SEP Scheduled Completion Date:	Not reported
SEP Actual Date:	Not reported
SEP Defaulted Date:	Not reported
SEP Type:	Not reported
SEP Type Description:	Not reported
Proposed Amount:	Not reported
Final Monetary Amount:	Not reported
Paid Amount:	Not reported
Final Count:	Not reported
Final Amount:	Not reported

Found Violation:	Yes
Agency Which Determined Violation:	State
Violation Short Description:	Generators - Records/Reporting
Date Violation was Determined:	2012-11-02 00:00:00.0
Actual Return to Compliance Date:	2013-03-21 00:00:00.0
Return to Compliance Qualifier:	Documented
Violation Responsible Agency:	State
Scheduled Compliance Date:	2013-03-15 00:00:00.0
Enforcement Identifier:	001
Date of Enforcement Action:	2012-11-20 00:00:00.0
Enforcement Responsible Agency:	State
Enforcement Docket Number:	Not reported
Enforcement Attorney:	Not reported
Corrective Action Component:	No
Appeal Initiated Date:	Not reported
Appeal Resolution Date:	Not reported
Disposition Status Date:	Not reported
Disposition Status:	Not reported
Disposition Status Description:	Not reported

WESCRAFT RV & TRUCK FIFE (Continued) **1014927983**

Consent/Final Order Sequence Number: Not reported
Consent/Final Order Respondent Name: Not reported
Consent/Final Order Lead Agency: Not reported
Enforcement Type: WRITTEN INFORMAL
Enforcement Responsible Person: WAKPO
Enforcement Responsible Sub-Organization: SW
SEP Sequence Number: Not reported
SEP Expenditure Amount: Not reported
SEP Scheduled Completion Date: Not reported
SEP Actual Date: Not reported
SEP Defaulted Date: Not reported
SEP Type: Not reported
SEP Type Description: Not reported
Proposed Amount: Not reported
Final Monetary Amount: Not reported
Paid Amount: Not reported
Final Count: Not reported
Final Amount: Not reported

Found Violation: Yes
Agency Which Determined Violation: State
Violation Short Description: Generators - Pre-transport
Date Violation was Determined: 2012-11-02 00:00:00.0
Actual Return to Compliance Date: 2013-04-08 00:00:00.0
Return to Compliance Qualifier: Documented
Violation Responsible Agency: State
Scheduled Compliance Date: 2013-03-15 00:00:00.0
Enforcement Identifier: 001
Date of Enforcement Action: 2012-11-20 00:00:00.0
Enforcement Responsible Agency: State
Enforcement Docket Number: Not reported
Enforcement Attorney: Not reported
Corrective Action Component: No
Appeal Initiated Date: Not reported
Appeal Resolution Date: Not reported
Disposition Status Date: Not reported
Disposition Status: Not reported
Disposition Status Description: Not reported
Consent/Final Order Sequence Number: Not reported
Consent/Final Order Respondent Name: Not reported
Consent/Final Order Lead Agency: Not reported
Enforcement Type: WRITTEN INFORMAL
Enforcement Responsible Person: WAKPO
Enforcement Responsible Sub-Organization: SW
SEP Sequence Number: Not reported
SEP Expenditure Amount: Not reported
SEP Scheduled Completion Date: Not reported
SEP Actual Date: Not reported
SEP Defaulted Date: Not reported
SEP Type: Not reported
SEP Type Description: Not reported
Proposed Amount: Not reported
Final Monetary Amount: Not reported
Paid Amount: Not reported
Final Count: Not reported
Final Amount: Not reported

WESCRAFT RV & TRUCK FIFE (Continued) **1014927983**

Found Violation:	Yes
Agency Which Determined Violation:	State
Violation Short Description:	TSD - Contingency Plan and Emergency Procedures
Date Violation was Determined:	2012-11-02 00:00:00.0
Actual Return to Compliance Date:	2013-03-02 00:00:00.0
Return to Compliance Qualifier:	Documented
Violation Responsible Agency:	State
Scheduled Compliance Date:	2013-03-15 00:00:00.0
Enforcement Identifier:	001
Date of Enforcement Action:	2012-11-20 00:00:00.0
Enforcement Responsible Agency:	State
Enforcement Docket Number:	Not reported
Enforcement Attorney:	Not reported
Corrective Action Component:	No
Appeal Initiated Date:	Not reported
Appeal Resolution Date:	Not reported
Disposition Status Date:	Not reported
Disposition Status:	Not reported
Disposition Status Description:	Not reported
Consent/Final Order Sequence Number:	Not reported
Consent/Final Order Respondent Name:	Not reported
Consent/Final Order Lead Agency:	Not reported
Enforcement Type:	WRITTEN INFORMAL
Enforcement Responsible Person:	WAKPO
Enforcement Responsible Sub-Organization:	SW
SEP Sequence Number:	Not reported
SEP Expenditure Amount:	Not reported
SEP Scheduled Completion Date:	Not reported
SEP Actual Date:	Not reported
SEP Defaulted Date:	Not reported
SEP Type:	Not reported
SEP Type Description:	Not reported
Proposed Amount:	Not reported
Final Monetary Amount:	Not reported
Paid Amount:	Not reported
Final Count:	Not reported
Final Amount:	Not reported

Found Violation:	Yes
Agency Which Determined Violation:	State
Violation Short Description:	TSD - General Facility Standards
Date Violation was Determined:	2012-11-02 00:00:00.0
Actual Return to Compliance Date:	2013-03-02 00:00:00.0
Return to Compliance Qualifier:	Documented
Violation Responsible Agency:	State
Scheduled Compliance Date:	2013-03-15 00:00:00.0
Enforcement Identifier:	001
Date of Enforcement Action:	2012-11-20 00:00:00.0
Enforcement Responsible Agency:	State
Enforcement Docket Number:	Not reported
Enforcement Attorney:	Not reported
Corrective Action Component:	No
Appeal Initiated Date:	Not reported
Appeal Resolution Date:	Not reported
Disposition Status Date:	Not reported
Disposition Status:	Not reported
Disposition Status Description:	Not reported

WESCRAFT RV & TRUCK FIFE (Continued) **1014927983**

Consent/Final Order Sequence Number: Not reported
Consent/Final Order Respondent Name: Not reported
Consent/Final Order Lead Agency: Not reported
Enforcement Type: WRITTEN INFORMAL
Enforcement Responsible Person: WAKPO
Enforcement Responsible Sub-Organization: SW
SEP Sequence Number: Not reported
SEP Expenditure Amount: Not reported
SEP Scheduled Completion Date: Not reported
SEP Actual Date: Not reported
SEP Defaulted Date: Not reported
SEP Type: Not reported
SEP Type Description: Not reported
Proposed Amount: Not reported
Final Monetary Amount: Not reported
Paid Amount: Not reported
Final Count: Not reported
Final Amount: Not reported

Found Violation: Yes
Agency Which Determined Violation: State
Violation Short Description: Generators - Pre-transport
Date Violation was Determined: 2012-11-02 00:00:00.0
Actual Return to Compliance Date: 2013-03-02 00:00:00.0
Return to Compliance Qualifier: Documented
Violation Responsible Agency: State
Scheduled Compliance Date: 2013-03-15 00:00:00.0
Enforcement Identifier: 001
Date of Enforcement Action: 2012-11-20 00:00:00.0
Enforcement Responsible Agency: State
Enforcement Docket Number: Not reported
Enforcement Attorney: Not reported
Corrective Action Component: No
Appeal Initiated Date: Not reported
Appeal Resolution Date: Not reported
Disposition Status Date: Not reported
Disposition Status: Not reported
Disposition Status Description: Not reported
Consent/Final Order Sequence Number: Not reported
Consent/Final Order Respondent Name: Not reported
Consent/Final Order Lead Agency: Not reported
Enforcement Type: WRITTEN INFORMAL
Enforcement Responsible Person: WAKPO
Enforcement Responsible Sub-Organization: SW
SEP Sequence Number: Not reported
SEP Expenditure Amount: Not reported
SEP Scheduled Completion Date: Not reported
SEP Actual Date: Not reported
SEP Defaulted Date: Not reported
SEP Type: Not reported
SEP Type Description: Not reported
Proposed Amount: Not reported
Final Monetary Amount: Not reported
Paid Amount: Not reported
Final Count: Not reported
Final Amount: Not reported

WESCRAFT RV & TRUCK FIFE (Continued) **1014927983**

Found Violation:	Yes
Agency Which Determined Violation:	State
Violation Short Description:	Generators - Pre-transport
Date Violation was Determined:	2014-12-10 00:00:00.0
Actual Return to Compliance Date:	2015-04-06 00:00:00.0
Return to Compliance Qualifier:	Documented
Violation Responsible Agency:	State
Scheduled Compliance Date:	2015-03-26 00:00:00.0
Enforcement Identifier:	001
Date of Enforcement Action:	2015-02-19 00:00:00.0
Enforcement Responsible Agency:	State
Enforcement Docket Number:	Not reported
Enforcement Attorney:	Not reported
Corrective Action Component:	No
Appeal Initiated Date:	Not reported
Appeal Resolution Date:	Not reported
Disposition Status Date:	Not reported
Disposition Status:	Not reported
Disposition Status Description:	Not reported
Consent/Final Order Sequence Number:	Not reported
Consent/Final Order Respondent Name:	Not reported
Consent/Final Order Lead Agency:	Not reported
Enforcement Type:	WRITTEN INFORMAL
Enforcement Responsible Person:	WAJMC
Enforcement Responsible Sub-Organization:	SW
SEP Sequence Number:	Not reported
SEP Expenditure Amount:	Not reported
SEP Scheduled Completion Date:	Not reported
SEP Actual Date:	Not reported
SEP Defaulted Date:	Not reported
SEP Type:	Not reported
SEP Type Description:	Not reported
Proposed Amount:	Not reported
Final Monetary Amount:	Not reported
Paid Amount:	Not reported
Final Count:	Not reported
Final Amount:	Not reported

Found Violation:	Yes
Agency Which Determined Violation:	State
Violation Short Description:	TSD IS-Container Use and Management
Date Violation was Determined:	2012-11-02 00:00:00.0
Actual Return to Compliance Date:	2013-03-02 00:00:00.0
Return to Compliance Qualifier:	Documented
Violation Responsible Agency:	State
Scheduled Compliance Date:	2013-03-15 00:00:00.0
Enforcement Identifier:	001
Date of Enforcement Action:	2012-11-20 00:00:00.0
Enforcement Responsible Agency:	State
Enforcement Docket Number:	Not reported
Enforcement Attorney:	Not reported
Corrective Action Component:	No
Appeal Initiated Date:	Not reported
Appeal Resolution Date:	Not reported
Disposition Status Date:	Not reported
Disposition Status:	Not reported
Disposition Status Description:	Not reported

WESCRAFT RV & TRUCK FIFE (Continued) **1014927983**

Consent/Final Order Sequence Number:	Not reported
Consent/Final Order Respondent Name:	Not reported
Consent/Final Order Lead Agency:	Not reported
Enforcement Type:	WRITTEN INFORMAL
Enforcement Responsible Person:	WAKPO
Enforcement Responsible Sub-Organization:	SW
SEP Sequence Number:	Not reported
SEP Expenditure Amount:	Not reported
SEP Scheduled Completion Date:	Not reported
SEP Actual Date:	Not reported
SEP Defaulted Date:	Not reported
SEP Type:	Not reported
SEP Type Description:	Not reported
Proposed Amount:	Not reported
Final Monetary Amount:	Not reported
Paid Amount:	Not reported
Final Count:	Not reported
Final Amount:	Not reported

Found Violation:	Yes
Agency Which Determined Violation:	State
Violation Short Description:	TSD - Preparedness and Prevention
Date Violation was Determined:	2012-11-02 00:00:00.0
Actual Return to Compliance Date:	2013-03-02 00:00:00.0
Return to Compliance Qualifier:	Documented
Violation Responsible Agency:	State
Scheduled Compliance Date:	2013-03-15 00:00:00.0
Enforcement Identifier:	001
Date of Enforcement Action:	2012-11-20 00:00:00.0
Enforcement Responsible Agency:	State
Enforcement Docket Number:	Not reported
Enforcement Attorney:	Not reported
Corrective Action Component:	No
Appeal Initiated Date:	Not reported
Appeal Resolution Date:	Not reported
Disposition Status Date:	Not reported
Disposition Status:	Not reported
Disposition Status Description:	Not reported
Consent/Final Order Sequence Number:	Not reported
Consent/Final Order Respondent Name:	Not reported
Consent/Final Order Lead Agency:	Not reported
Enforcement Type:	WRITTEN INFORMAL
Enforcement Responsible Person:	WAKPO
Enforcement Responsible Sub-Organization:	SW
SEP Sequence Number:	Not reported
SEP Expenditure Amount:	Not reported
SEP Scheduled Completion Date:	Not reported
SEP Actual Date:	Not reported
SEP Defaulted Date:	Not reported
SEP Type:	Not reported
SEP Type Description:	Not reported
Proposed Amount:	Not reported
Final Monetary Amount:	Not reported
Paid Amount:	Not reported
Final Count:	Not reported
Final Amount:	Not reported

WESCRAFT RV & TRUCK FIFE (Continued) **1014927983**

Found Violation:	Yes
Agency Which Determined Violation:	State
Violation Short Description:	Generators - Pre-transport
Date Violation was Determined:	2012-11-02 00:00:00.0
Actual Return to Compliance Date:	2013-03-02 00:00:00.0
Return to Compliance Qualifier:	Documented
Violation Responsible Agency:	State
Scheduled Compliance Date:	2013-03-15 00:00:00.0
Enforcement Identifier:	001
Date of Enforcement Action:	2012-11-20 00:00:00.0
Enforcement Responsible Agency:	State
Enforcement Docket Number:	Not reported
Enforcement Attorney:	Not reported
Corrective Action Component:	No
Appeal Initiated Date:	Not reported
Appeal Resolution Date:	Not reported
Disposition Status Date:	Not reported
Disposition Status:	Not reported
Disposition Status Description:	Not reported
Consent/Final Order Sequence Number:	Not reported
Consent/Final Order Respondent Name:	Not reported
Consent/Final Order Lead Agency:	Not reported
Enforcement Type:	WRITTEN INFORMAL
Enforcement Responsible Person:	WAKPO
Enforcement Responsible Sub-Organization:	SW
SEP Sequence Number:	Not reported
SEP Expenditure Amount:	Not reported
SEP Scheduled Completion Date:	Not reported
SEP Actual Date:	Not reported
SEP Defaulted Date:	Not reported
SEP Type:	Not reported
SEP Type Description:	Not reported
Proposed Amount:	Not reported
Final Monetary Amount:	Not reported
Paid Amount:	Not reported
Final Count:	Not reported
Final Amount:	Not reported

Found Violation:	Yes
Agency Which Determined Violation:	State
Violation Short Description:	Universal Waste - Small Quantity Handlers
Date Violation was Determined:	2012-11-02 00:00:00.0
Actual Return to Compliance Date:	2013-03-02 00:00:00.0
Return to Compliance Qualifier:	Documented
Violation Responsible Agency:	State
Scheduled Compliance Date:	2013-03-15 00:00:00.0
Enforcement Identifier:	001
Date of Enforcement Action:	2012-11-20 00:00:00.0
Enforcement Responsible Agency:	State
Enforcement Docket Number:	Not reported
Enforcement Attorney:	Not reported
Corrective Action Component:	No
Appeal Initiated Date:	Not reported
Appeal Resolution Date:	Not reported
Disposition Status Date:	Not reported
Disposition Status:	Not reported
Disposition Status Description:	Not reported

WESCRAFT RV & TRUCK FIFE (Continued) **1014927983**

Consent/Final Order Sequence Number:	Not reported
Consent/Final Order Respondent Name:	Not reported
Consent/Final Order Lead Agency:	Not reported
Enforcement Type:	WRITTEN INFORMAL
Enforcement Responsible Person:	WAKPO
Enforcement Responsible Sub-Organization:	SW
SEP Sequence Number:	Not reported
SEP Expenditure Amount:	Not reported
SEP Scheduled Completion Date:	Not reported
SEP Actual Date:	Not reported
SEP Defaulted Date:	Not reported
SEP Type:	Not reported
SEP Type Description:	Not reported
Proposed Amount:	Not reported
Final Monetary Amount:	Not reported
Paid Amount:	Not reported
Final Count:	Not reported
Final Amount:	Not reported

Found Violation:	Yes
Agency Which Determined Violation:	State
Violation Short Description:	Universal Waste - Small Quantity Handlers
Date Violation was Determined:	2012-11-02 00:00:00.0
Actual Return to Compliance Date:	2013-03-02 00:00:00.0
Return to Compliance Qualifier:	Documented
Violation Responsible Agency:	State
Scheduled Compliance Date:	2013-03-15 00:00:00.0
Enforcement Identifier:	001
Date of Enforcement Action:	2012-11-20 00:00:00.0
Enforcement Responsible Agency:	State
Enforcement Docket Number:	Not reported
Enforcement Attorney:	Not reported
Corrective Action Component:	No
Appeal Initiated Date:	Not reported
Appeal Resolution Date:	Not reported
Disposition Status Date:	Not reported
Disposition Status:	Not reported
Disposition Status Description:	Not reported
Consent/Final Order Sequence Number:	Not reported
Consent/Final Order Respondent Name:	Not reported
Consent/Final Order Lead Agency:	Not reported
Enforcement Type:	WRITTEN INFORMAL
Enforcement Responsible Person:	WAKPO
Enforcement Responsible Sub-Organization:	SW
SEP Sequence Number:	Not reported
SEP Expenditure Amount:	Not reported
SEP Scheduled Completion Date:	Not reported
SEP Actual Date:	Not reported
SEP Defaulted Date:	Not reported
SEP Type:	Not reported
SEP Type Description:	Not reported
Proposed Amount:	Not reported
Final Monetary Amount:	Not reported
Paid Amount:	Not reported
Final Count:	Not reported
Final Amount:	Not reported

WESCRAFT RV & TRUCK FIFE (Continued) **1014927983**

Evaluation Action Summary:

Evaluation Date:	2014-12-10 00:00:00.0
Evaluation Responsible Agency:	State
Found Violation:	Yes
Evaluation Type Description:	COMPLIANCE EVALUATION INSPECTION ON-SITE
Evaluation Responsible Person Identifier:	WAJMC
Evaluation Responsible Sub-Organization:	SW
Actual Return to Compliance Date:	2015-04-06 00:00:00.0
Scheduled Compliance Date:	2015-03-26 00:00:00.0
Date of Request:	Not reported
Date Response Received:	Not reported
Request Agency:	Not reported
Former Citation:	Not reported

Evaluation Date:	2012-11-02 00:00:00.0
Evaluation Responsible Agency:	State
Found Violation:	Yes
Evaluation Type Description:	COMPLIANCE EVALUATION INSPECTION ON-SITE
Evaluation Responsible Person Identifier:	WAKPO
Evaluation Responsible Sub-Organization:	SW
Actual Return to Compliance Date:	2013-03-02 00:00:00.0
Scheduled Compliance Date:	2013-03-15 00:00:00.0
Date of Request:	Not reported
Date Response Received:	Not reported
Request Agency:	Not reported
Former Citation:	Not reported

Evaluation Date:	2012-11-02 00:00:00.0
Evaluation Responsible Agency:	State
Found Violation:	Yes
Evaluation Type Description:	COMPLIANCE EVALUATION INSPECTION ON-SITE
Evaluation Responsible Person Identifier:	WAKPO
Evaluation Responsible Sub-Organization:	SW
Actual Return to Compliance Date:	2013-03-02 00:00:00.0
Scheduled Compliance Date:	2013-03-15 00:00:00.0
Date of Request:	Not reported
Date Response Received:	Not reported
Request Agency:	Not reported
Former Citation:	Not reported

Evaluation Date:	2012-11-02 00:00:00.0
Evaluation Responsible Agency:	State
Found Violation:	Yes
Evaluation Type Description:	COMPLIANCE EVALUATION INSPECTION ON-SITE
Evaluation Responsible Person Identifier:	WAKPO
Evaluation Responsible Sub-Organization:	SW
Actual Return to Compliance Date:	2013-03-02 00:00:00.0
Scheduled Compliance Date:	2013-03-15 00:00:00.0
Date of Request:	Not reported
Date Response Received:	Not reported
Request Agency:	Not reported
Former Citation:	Not reported

Evaluation Date:	2012-11-02 00:00:00.0
Evaluation Responsible Agency:	State
Found Violation:	Yes
Evaluation Type Description:	COMPLIANCE EVALUATION INSPECTION ON-SITE

WESCRAFT RV & TRUCK FIFE (Continued) **1014927983**

Evaluation Responsible Person Identifier:	WAKPO
Evaluation Responsible Sub-Organization:	SW
Actual Return to Compliance Date:	2013-03-02 00:00:00.0
Scheduled Compliance Date:	2013-03-15 00:00:00.0
Date of Request:	Not reported
Date Response Received:	Not reported
Request Agency:	Not reported
Former Citation:	Not reported

Evaluation Date:	2012-11-02 00:00:00.0
Evaluation Responsible Agency:	State
Found Violation:	Yes
Evaluation Type Description:	COMPLIANCE EVALUATION INSPECTION ON-SITE
Evaluation Responsible Person Identifier:	WAKPO
Evaluation Responsible Sub-Organization:	SW
Actual Return to Compliance Date:	2013-03-21 00:00:00.0
Scheduled Compliance Date:	2013-03-15 00:00:00.0
Date of Request:	Not reported
Date Response Received:	Not reported
Request Agency:	Not reported
Former Citation:	Not reported

Evaluation Date:	2012-11-02 00:00:00.0
Evaluation Responsible Agency:	State
Found Violation:	Yes
Evaluation Type Description:	COMPLIANCE EVALUATION INSPECTION ON-SITE
Evaluation Responsible Person Identifier:	WAKPO
Evaluation Responsible Sub-Organization:	SW
Actual Return to Compliance Date:	2013-04-08 00:00:00.0
Scheduled Compliance Date:	2013-03-15 00:00:00.0
Date of Request:	Not reported
Date Response Received:	Not reported
Request Agency:	Not reported
Former Citation:	Not reported

Evaluation Date:	2012-11-02 00:00:00.0
Evaluation Responsible Agency:	State
Found Violation:	Yes
Evaluation Type Description:	COMPLIANCE EVALUATION INSPECTION ON-SITE
Evaluation Responsible Person Identifier:	WAKPO
Evaluation Responsible Sub-Organization:	SW
Actual Return to Compliance Date:	2013-03-02 00:00:00.0
Scheduled Compliance Date:	2013-03-15 00:00:00.0
Date of Request:	Not reported
Date Response Received:	Not reported
Request Agency:	Not reported
Former Citation:	Not reported

Evaluation Date:	2012-11-02 00:00:00.0
Evaluation Responsible Agency:	State
Found Violation:	Yes
Evaluation Type Description:	COMPLIANCE EVALUATION INSPECTION ON-SITE
Evaluation Responsible Person Identifier:	WAKPO
Evaluation Responsible Sub-Organization:	SW
Actual Return to Compliance Date:	2013-03-02 00:00:00.0
Scheduled Compliance Date:	2013-03-15 00:00:00.0
Date of Request:	Not reported

WESCRAFT RV & TRUCK FIFE (Continued) **1014927983**

Date Response Received:	Not reported
Request Agency:	Not reported
Former Citation:	Not reported
Evaluation Date:	2012-11-02 00:00:00.0
Evaluation Responsible Agency:	State
Found Violation:	Yes
Evaluation Type Description:	COMPLIANCE EVALUATION INSPECTION ON-SITE
Evaluation Responsible Person Identifier:	WAKPO
Evaluation Responsible Sub-Organization:	SW
Actual Return to Compliance Date:	2013-03-02 00:00:00.0
Scheduled Compliance Date:	2013-03-15 00:00:00.0
Date of Request:	Not reported
Date Response Received:	Not reported
Request Agency:	Not reported
Former Citation:	Not reported
Evaluation Date:	2014-12-10 00:00:00.0
Evaluation Responsible Agency:	State
Found Violation:	Yes
Evaluation Type Description:	COMPLIANCE EVALUATION INSPECTION ON-SITE
Evaluation Responsible Person Identifier:	WAJMC
Evaluation Responsible Sub-Organization:	SW
Actual Return to Compliance Date:	2015-04-06 00:00:00.0
Scheduled Compliance Date:	2015-03-26 00:00:00.0
Date of Request:	Not reported
Date Response Received:	Not reported
Request Agency:	Not reported
Former Citation:	Not reported
Evaluation Date:	2012-11-02 00:00:00.0
Evaluation Responsible Agency:	State
Found Violation:	Yes
Evaluation Type Description:	COMPLIANCE EVALUATION INSPECTION ON-SITE
Evaluation Responsible Person Identifier:	WAKPO
Evaluation Responsible Sub-Organization:	SW
Actual Return to Compliance Date:	2013-03-02 00:00:00.0
Scheduled Compliance Date:	2013-03-15 00:00:00.0
Date of Request:	Not reported
Date Response Received:	Not reported
Request Agency:	Not reported
Former Citation:	Not reported
Evaluation Date:	2012-11-02 00:00:00.0
Evaluation Responsible Agency:	State
Found Violation:	Yes
Evaluation Type Description:	COMPLIANCE EVALUATION INSPECTION ON-SITE
Evaluation Responsible Person Identifier:	WAKPO
Evaluation Responsible Sub-Organization:	SW
Actual Return to Compliance Date:	2013-03-02 00:00:00.0
Scheduled Compliance Date:	2013-03-15 00:00:00.0
Date of Request:	Not reported
Date Response Received:	Not reported
Request Agency:	Not reported
Former Citation:	Not reported
Evaluation Date:	2012-11-02 00:00:00.0

WESCRAFT RV & TRUCK FIFE (Continued) **1014927983**

Evaluation Responsible Agency:	State
Found Violation:	Yes
Evaluation Type Description:	COMPLIANCE EVALUATION INSPECTION ON-SITE
Evaluation Responsible Person Identifier:	WAKPO
Evaluation Responsible Sub-Organization:	SW
Actual Return to Compliance Date:	2013-03-02 00:00:00.0
Scheduled Compliance Date:	2013-03-15 00:00:00.0
Date of Request:	Not reported
Date Response Received:	Not reported
Request Agency:	Not reported
Former Citation:	Not reported

Evaluation Date:	2012-11-02 00:00:00.0
Evaluation Responsible Agency:	State
Found Violation:	Yes
Evaluation Type Description:	COMPLIANCE EVALUATION INSPECTION ON-SITE
Evaluation Responsible Person Identifier:	WAKPO
Evaluation Responsible Sub-Organization:	SW
Actual Return to Compliance Date:	2013-03-02 00:00:00.0
Scheduled Compliance Date:	2013-03-15 00:00:00.0
Date of Request:	Not reported
Date Response Received:	Not reported
Request Agency:	Not reported
Former Citation:	Not reported

Evaluation Date:	2012-11-02 00:00:00.0
Evaluation Responsible Agency:	State
Found Violation:	Yes
Evaluation Type Description:	COMPLIANCE EVALUATION INSPECTION ON-SITE
Evaluation Responsible Person Identifier:	WAKPO
Evaluation Responsible Sub-Organization:	SW
Actual Return to Compliance Date:	2013-03-02 00:00:00.0
Scheduled Compliance Date:	2013-03-15 00:00:00.0
Date of Request:	Not reported
Date Response Received:	Not reported
Request Agency:	Not reported
Former Citation:	Not reported

O64 **SIERRA SANDBLASTING LLC** **WA CSCSL** **1000368705**
NNW **3402 12TH ST E** **WA ALLSITES** **WAD078199981**
1/8-1/4 **TACOMA, WA 98424** **RCRA NonGen / NLR**
0.235 mi.
1242 ft. **Site 2 of 6 in cluster O**

Relative: **Lower**
Actual: **15 ft.**

CSCSL:

Name:	SIERRA SANDBLASTING LLC
Address:	3402 12TH ST E
City,State,Zip:	TACOMA, WA 98424
Facility ID:	44654631
Region:	Southwest
Lat/Long:	47.24593 / -122.38262
Clean Up Siteid:	2642
Site Status:	Cleanup Started
Contaminant Name:	Metals Priority Pollutants
Alternate Site Names:	SIERRA SANDBLASTING PAINTING LLC

SIERRA SANDBLASTING LLC (Continued) **1000368705**

Site Rank: Not reported
Has Institutional Control: Not reported
Past VCP: True
Current VCP: Not reported
Ground Water: Confirmed Above Cleanup Levels
Surface Water: Not reported
Soil: Remediated
Sediment: Not reported
Air: Not reported
Bedrock: Not reported
Responsible Unit: Southwest

ALLSITES:
Name: SIERRA SANDBLASTING LLC
Facility Id: 44654631

RCRA Listings:

Date Form Received by Agency:	2003-10-29 00:00:00.0
Handler Name:	SIERRA SANDBLASTING LLC
Handler Address:	3402 12TH ST E
Handler City,State,Zip:	TACOMA, WA 98424
EPA ID:	WAD078199981
Contact Name:	BETTY HENNION
Contact Address:	3402 12TH ST E
Contact City,State,Zip:	FIFE, WA 98424
Contact Telephone:	253-922-1196
Contact Fax:	Not reported
Contact Email:	Not reported
Contact Title:	Not reported
EPA Region:	10
Land Type:	Other
Federal Waste Generator Description:	Not a generator, verified
Non-Notifier:	Not reported
Biennial Report Cycle:	Not reported
Accessibility:	Not reported
Active Site Indicator:	Not reported
State District Owner:	WA
State District:	SWRO
Mailing Address:	3402 12TH ST E
Mailing City,State,Zip:	FIFE, WA 98424
Owner Name:	SIERRA SANDBLASTING LLC
Owner Type:	Private
Operator Name:	SIMPSON SIERRA SANDBLASTING
Operator Type:	Private
Short-Term Generator Activity:	No
Importer Activity:	No
Mixed Waste Generator:	No
Transporter Activity:	No
Transfer Facility Activity:	No
Recycler Activity with Storage:	No
Small Quantity On-Site Burner Exemption:	No
Smelting Melting and Refining Furnace Exemption:	No
Underground Injection Control:	No
Off-Site Waste Receipt:	No
Universal Waste Indicator:	No
Universal Waste Destination Facility:	No

SIERRA SANDBLASTING LLC (Continued) **1000368705**

Federal Universal Waste:	No
Active Site Fed-Reg Treatment Storage and Disposal Facility:	Not reported
Active Site Converter Treatment storage and Disposal Facility:	Not reported
Active Site State-Reg Treatment Storage and Disposal Facility:	Not reported
Active Site State-Reg Handler:	---
Federal Facility Indicator:	Not reported
Hazardous Secondary Material Indicator:	NN
Sub-Part K Indicator:	Not reported
Commercial TSD Indicator:	No
Treatment Storage and Disposal Type:	Not reported
2018 GPRA Permit Baseline:	Not on the Baseline
2018 GPRA Renewals Baseline:	Not on the Baseline
Permit Renewals Workload Universe:	Not reported
Permit Workload Universe:	Not reported
Permit Progress Universe:	Not reported
Post-Closure Workload Universe:	Not reported
Closure Workload Universe:	Not reported
202 GPRA Corrective Action Baseline:	No
Corrective Action Workload Universe:	No
Subject to Corrective Action Universe:	No
Non-TSDFs Where RCRA CA has Been Imposed Universe:	No
TSDFs Potentially Subject to CA Under 3004 (u)/(v) Universe:	No
TSDFs Only Subject to CA under Discretionary Auth Universe:	No
Corrective Action Priority Ranking:	No NCAPS ranking
Environmental Control Indicator:	No
Institutional Control Indicator:	No
Human Exposure Controls Indicator:	N/A
Groundwater Controls Indicator:	N/A
Operating TSDF Universe:	Not reported
Full Enforcement Universe:	Not reported
Significant Non-Complier Universe:	No
Unaddressed Significant Non-Complier Universe:	No
Addressed Significant Non-Complier Universe:	No
Significant Non-Complier With a Compliance Schedule Universe:	No
Financial Assurance Required:	Not reported
Handler Date of Last Change:	2018-05-07 14:07:28.0
Recognized Trader-Importer:	No
Recognized Trader-Exporter:	No
Importer of Spent Lead Acid Batteries:	No
Exporter of Spent Lead Acid Batteries:	No
Recycler Activity Without Storage:	No
Manifest Broker:	No
Sub-Part P Indicator:	Not reported

Hazardous Waste Summary:

Waste Code:	D001
Waste Description:	IGNITABLE WASTE
Waste Code:	D008
Waste Description:	LEAD
Waste Code:	F003
Waste Description:	THE FOLLOWING SPENT NONHALOGENATED SOLVENTS: XYLENE, ACETONE, ETHYL ACETATE, ETHYL BENZENE, ETHYL ETHER, METHYL ISOBUTYL KETONE, N-BUTYL ALCOHOL, CYCLOHEXANONE, AND METHANOL; ALL SPENT SOLVENT MIXTURES/BLENDS CONTAINING, BEFORE USE, ONLY THE ABOVE SPENT

SIERRA SANDBLASTING LLC (Continued) **1000368705**

NONHALOGENATED SOLVENTS; AND ALL SPENT SOLVENT MIXTURES/BLENDS CONTAINING, BEFORE USE, ONE OR MORE OF THE ABOVE NONHALOGENATED SOLVENTS, AND A TOTAL OF TEN PERCENT OR MORE (BY VOLUME) OF ONE OR MORE OF THOSE SOLVENTS LISTED IN F001, F002, F004, AND F005; AND STILL BOTTOMS FROM THE RECOVERY OF THESE SPENT SOLVENTS AND SPENT SOLVENT MIXTURES.

Waste Code: F005
Waste Description: THE FOLLOWING SPENT NONHALOGENATED SOLVENTS: TOLUENE, METHYL ETHYL KETONE, CARBON DISULFIDE, ISOBUTANOL, PYRIDINE, BENZENE, 2-ETHOXYETHANOL, AND 2-NITROPROPANE; ALL SPENT SOLVENT MIXTURES/BLENDS CONTAINING, BEFORE USE, A TOTAL OF TEN PERCENT OR MORE (BY VOLUME) OF ONE OR MORE OF THE ABOVE NONHALOGENATED SOLVENTS OR THOSE SOLVENTS LISTED IN F001, F002, OR F004; AND STILL BOTTOMS FROM THE RECOVERY OF THESE SPENT SOLVENTS AND SPENT SOLVENT MIXTURES.

Handler - Owner Operator:

Owner/Operator Indicator:	Owner
Owner/Operator Name:	SIERRA SANDBLASTING LLC
Legal Status:	Private
Date Became Current:	2000-02-27 00:00:00.
Date Ended Current:	Not reported
Owner/Operator Address:	3402 12TH ST E
Owner/Operator City,State,Zip:	TACOMA, WA 98424
Owner/Operator Telephone:	253-922-1196
Owner/Operator Telephone Ext:	Not reported
Owner/Operator Fax:	Not reported
Owner/Operator Email:	Not reported

Owner/Operator Indicator:	Owner
Owner/Operator Name:	SIERRA SANDBLASTING LLC
Legal Status:	Private
Date Became Current:	Not reported
Date Ended Current:	Not reported
Owner/Operator Address:	3402 12TH ST E
Owner/Operator City,State,Zip:	TACOMA, WA 98424
Owner/Operator Telephone:	000-000-0000
Owner/Operator Telephone Ext:	Not reported
Owner/Operator Fax:	Not reported
Owner/Operator Email:	Not reported

Owner/Operator Indicator:	Owner
Owner/Operator Name:	JUNIPER PROPERTIES LLC
Legal Status:	Private
Date Became Current:	Not reported
Date Ended Current:	Not reported
Owner/Operator Address:	PO BOX 171
Owner/Operator City,State,Zip:	SOUTHWORTH, WA 98386
Owner/Operator Telephone:	360-871-4471
Owner/Operator Telephone Ext:	Not reported
Owner/Operator Fax:	Not reported
Owner/Operator Email:	Not reported

Owner/Operator Indicator:	Owner
Owner/Operator Name:	JUNIPER PROPERTIES LLC
Legal Status:	Private
Date Became Current:	Not reported

SIERRA SANDBLASTING LLC (Continued) **1000368705**

Date Ended Current:	Not reported
Owner/Operator Address:	PO BOX 171
Owner/Operator City,State,Zip:	SOUTHWORTH, WA 98386
Owner/Operator Telephone:	360-871-4471
Owner/Operator Telephone Ext:	Not reported
Owner/Operator Fax:	Not reported
Owner/Operator Email:	Not reported
Owner/Operator Indicator:	Operator
Owner/Operator Name:	SIMPSON SIERRA SANDBLASTING
Legal Status:	Private
Date Became Current:	Not reported
Date Ended Current:	Not reported
Owner/Operator Address:	3402 12TH ST E
Owner/Operator City,State,Zip:	TACOMA, WA 98424
Owner/Operator Telephone:	000-000-0000
Owner/Operator Telephone Ext:	Not reported
Owner/Operator Fax:	Not reported
Owner/Operator Email:	Not reported
Owner/Operator Indicator:	Owner
Owner/Operator Name:	JUNIPER PROPERTIES LLC
Legal Status:	Private
Date Became Current:	Not reported
Date Ended Current:	Not reported
Owner/Operator Address:	PO BOX 171
Owner/Operator City,State,Zip:	SOUTHWORTH, WA 98386
Owner/Operator Telephone:	360-871-4471
Owner/Operator Telephone Ext:	Not reported
Owner/Operator Fax:	Not reported
Owner/Operator Email:	Not reported
Owner/Operator Indicator:	Owner
Owner/Operator Name:	GEPPERT, MARY E
Legal Status:	Private
Date Became Current:	1992-03-09 00:00:00.
Date Ended Current:	Not reported
Owner/Operator Address:	P O BOX 2001
Owner/Operator City,State,Zip:	TACOMA, WA 98401
Owner/Operator Telephone:	253-922-1196
Owner/Operator Telephone Ext:	Not reported
Owner/Operator Fax:	Not reported
Owner/Operator Email:	Not reported
Owner/Operator Indicator:	Operator
Owner/Operator Name:	SIMPSON SIERRA SANDBLASTING
Legal Status:	Private
Date Became Current:	Not reported
Date Ended Current:	Not reported
Owner/Operator Address:	3402 12TH ST E
Owner/Operator City,State,Zip:	TACOMA, WA 98424
Owner/Operator Telephone:	000-000-0000
Owner/Operator Telephone Ext:	Not reported
Owner/Operator Fax:	Not reported
Owner/Operator Email:	Not reported
Owner/Operator Indicator:	Owner

SIERRA SANDBLASTING LLC (Continued) **1000368705**

Owner/Operator Name:	SIERRA SANDBLASTING LLC
Legal Status:	Private
Date Became Current:	2000-02-27 00:00:00.
Date Ended Current:	Not reported
Owner/Operator Address:	3402 12TH ST E
Owner/Operator City,State,Zip:	TACOMA, WA 98424
Owner/Operator Telephone:	253-922-1196
Owner/Operator Telephone Ext:	Not reported
Owner/Operator Fax:	Not reported
Owner/Operator Email:	Not reported

Owner/Operator Indicator:	Owner
Owner/Operator Name:	SIERRA SANDBLASTING LLC
Legal Status:	Private
Date Became Current:	Not reported
Date Ended Current:	Not reported
Owner/Operator Address:	3402 12TH ST E
Owner/Operator City,State,Zip:	TACOMA, WA 98424
Owner/Operator Telephone:	000-000-0000
Owner/Operator Telephone Ext:	Not reported
Owner/Operator Fax:	Not reported
Owner/Operator Email:	Not reported

Owner/Operator Indicator:	Owner
Owner/Operator Name:	GEPPERT, MARY E
Legal Status:	Private
Date Became Current:	1992-03-09 00:00:00.
Date Ended Current:	Not reported
Owner/Operator Address:	P O BOX 2001
Owner/Operator City,State,Zip:	TACOMA, WA 98401
Owner/Operator Telephone:	253-922-1196
Owner/Operator Telephone Ext:	Not reported
Owner/Operator Fax:	Not reported
Owner/Operator Email:	Not reported

Owner/Operator Indicator:	Operator
Owner/Operator Name:	SIERRA SANDBLASTING LLC
Legal Status:	Private
Date Became Current:	Not reported
Date Ended Current:	Not reported
Owner/Operator Address:	3402 12TH ST E
Owner/Operator City,State,Zip:	TACOMA, WA 98424
Owner/Operator Telephone:	000-000-0000
Owner/Operator Telephone Ext:	Not reported
Owner/Operator Fax:	Not reported
Owner/Operator Email:	Not reported

Owner/Operator Indicator:	Owner
Owner/Operator Name:	GEPPERT, MARY E
Legal Status:	Private
Date Became Current:	1992-03-09 00:00:00.
Date Ended Current:	Not reported
Owner/Operator Address:	P O BOX 2001
Owner/Operator City,State,Zip:	TACOMA, WA 98401
Owner/Operator Telephone:	253-922-1196
Owner/Operator Telephone Ext:	Not reported
Owner/Operator Fax:	Not reported

SIERRA SANDBLASTING LLC (Continued) **1000368705**

Owner/Operator Email:	Not reported
Owner/Operator Indicator:	Owner
Owner/Operator Name:	SIERRA SANDBLASTING LLC
Legal Status:	Private
Date Became Current:	Not reported
Date Ended Current:	Not reported
Owner/Operator Address:	3402 12TH ST E
Owner/Operator City,State,Zip:	TACOMA, WA 98424
Owner/Operator Telephone:	000-000-0000
Owner/Operator Telephone Ext:	Not reported
Owner/Operator Fax:	Not reported
Owner/Operator Email:	Not reported
Owner/Operator Indicator:	Owner
Owner/Operator Name:	SIERRA SANDBLASTING LLC
Legal Status:	Private
Date Became Current:	2000-02-27 00:00:00.
Date Ended Current:	Not reported
Owner/Operator Address:	3402 12TH ST E
Owner/Operator City,State,Zip:	TACOMA, WA 98424
Owner/Operator Telephone:	253-922-1196
Owner/Operator Telephone Ext:	Not reported
Owner/Operator Fax:	Not reported
Owner/Operator Email:	Not reported
Owner/Operator Indicator:	Operator
Owner/Operator Name:	SIMPSON SIERRA SANDBLASTING
Legal Status:	Private
Date Became Current:	Not reported
Date Ended Current:	Not reported
Owner/Operator Address:	3402 12TH ST E
Owner/Operator City,State,Zip:	TACOMA, WA 98424
Owner/Operator Telephone:	000-000-0000
Owner/Operator Telephone Ext:	Not reported
Owner/Operator Fax:	Not reported
Owner/Operator Email:	Not reported
Owner/Operator Indicator:	Operator
Owner/Operator Name:	SIMPSON SIERRA SANDBLASTING
Legal Status:	Private
Date Became Current:	Not reported
Date Ended Current:	Not reported
Owner/Operator Address:	3402 12TH ST E
Owner/Operator City,State,Zip:	TACOMA, WA 98424
Owner/Operator Telephone:	000-000-0000
Owner/Operator Telephone Ext:	Not reported
Owner/Operator Fax:	Not reported
Owner/Operator Email:	Not reported
Owner/Operator Indicator:	Owner
Owner/Operator Name:	HARRIS, CLAYTON
Legal Status:	Private
Date Became Current:	Not reported
Date Ended Current:	Not reported
Owner/Operator Address:	3318 96TH SE
Owner/Operator City,State,Zip:	TACOMA, WA 98446

SIERRA SANDBLASTING LLC (Continued) **1000368705**

Owner/Operator Telephone:	000-000-0000
Owner/Operator Telephone Ext:	Not reported
Owner/Operator Fax:	Not reported
Owner/Operator Email:	Not reported
Owner/Operator Indicator:	Owner
Owner/Operator Name:	JUNIPER PROPERTIES LLC
Legal Status:	Private
Date Became Current:	Not reported
Date Ended Current:	Not reported
Owner/Operator Address:	PO BOX 171
Owner/Operator City,State,Zip:	SOUTHWORTH, WA 98386
Owner/Operator Telephone:	360-871-4471
Owner/Operator Telephone Ext:	Not reported
Owner/Operator Fax:	Not reported
Owner/Operator Email:	Not reported
Owner/Operator Indicator:	Owner
Owner/Operator Name:	HARRIS, CLAYTON
Legal Status:	Private
Date Became Current:	Not reported
Date Ended Current:	Not reported
Owner/Operator Address:	3318 96TH SE
Owner/Operator City,State,Zip:	TACOMA, WA 98446
Owner/Operator Telephone:	000-000-0000
Owner/Operator Telephone Ext:	Not reported
Owner/Operator Fax:	Not reported
Owner/Operator Email:	Not reported
Owner/Operator Indicator:	Owner
Owner/Operator Name:	GEPPERT, MARY E
Legal Status:	Private
Date Became Current:	1992-03-09 00:00:00.
Date Ended Current:	Not reported
Owner/Operator Address:	P O BOX 2001
Owner/Operator City,State,Zip:	TACOMA, WA 98401
Owner/Operator Telephone:	253-922-1196
Owner/Operator Telephone Ext:	Not reported
Owner/Operator Fax:	Not reported
Owner/Operator Email:	Not reported
Owner/Operator Indicator:	Operator
Owner/Operator Name:	SIMPSON SIERRA SANDBLASTING
Legal Status:	Private
Date Became Current:	Not reported
Date Ended Current:	Not reported
Owner/Operator Address:	3402 12TH ST E
Owner/Operator City,State,Zip:	TACOMA, WA 98424
Owner/Operator Telephone:	000-000-0000
Owner/Operator Telephone Ext:	Not reported
Owner/Operator Fax:	Not reported
Owner/Operator Email:	Not reported
Owner/Operator Indicator:	Operator
Owner/Operator Name:	SIERRA SANDBLASTING
Legal Status:	Private
Date Became Current:	1997-01-01 00:00:00.

SIERRA SANDBLASTING LLC (Continued) **1000368705**

Date Ended Current:	Not reported
Owner/Operator Address:	3402 12TH ST E
Owner/Operator City,State,Zip:	TACOMA, WA 98424-1128
Owner/Operator Telephone:	Not reported
Owner/Operator Telephone Ext:	Not reported
Owner/Operator Fax:	Not reported
Owner/Operator Email:	Not reported
Owner/Operator Indicator:	Owner
Owner/Operator Name:	HARRIS, CLAYTON
Legal Status:	Private
Date Became Current:	Not reported
Date Ended Current:	Not reported
Owner/Operator Address:	3318 96TH SE
Owner/Operator City,State,Zip:	TACOMA, WA 98446
Owner/Operator Telephone:	000-000-0000
Owner/Operator Telephone Ext:	Not reported
Owner/Operator Fax:	Not reported
Owner/Operator Email:	Not reported
Owner/Operator Indicator:	Owner
Owner/Operator Name:	SIERRA SANDBLASTING PAINTING LLC
Legal Status:	Private
Date Became Current:	1999-12-15 00:00:00.
Date Ended Current:	Not reported
Owner/Operator Address:	3402 12TH ST E
Owner/Operator City,State,Zip:	TACOMA, WA 98424
Owner/Operator Telephone:	253-922-1196
Owner/Operator Telephone Ext:	Not reported
Owner/Operator Fax:	Not reported
Owner/Operator Email:	Not reported
Owner/Operator Indicator:	Owner
Owner/Operator Name:	GEPPERT, MARY E
Legal Status:	Private
Date Became Current:	1992-03-09 00:00:00.
Date Ended Current:	Not reported
Owner/Operator Address:	P O BOX 2001
Owner/Operator City,State,Zip:	TACOMA, WA 98401
Owner/Operator Telephone:	253-922-1196
Owner/Operator Telephone Ext:	Not reported
Owner/Operator Fax:	Not reported
Owner/Operator Email:	Not reported
Owner/Operator Indicator:	Operator
Owner/Operator Name:	SIERRA SANDBLASTING LLC
Legal Status:	Private
Date Became Current:	Not reported
Date Ended Current:	Not reported
Owner/Operator Address:	3402 12TH ST E
Owner/Operator City,State,Zip:	TACOMA, WA 98424
Owner/Operator Telephone:	000-000-0000
Owner/Operator Telephone Ext:	Not reported
Owner/Operator Fax:	Not reported
Owner/Operator Email:	Not reported
Owner/Operator Indicator:	Operator

SIERRA SANDBLASTING LLC (Continued) **1000368705**

Owner/Operator Name: SIMPSON SIERRA SANDBLASTING
Legal Status: Private
Date Became Current: Not reported
Date Ended Current: Not reported
Owner/Operator Address: 3402 12TH ST E
Owner/Operator City,State,Zip: TACOMA, WA 98424
Owner/Operator Telephone: 000-000-0000
Owner/Operator Telephone Ext: Not reported
Owner/Operator Fax: Not reported
Owner/Operator Email: Not reported

Owner/Operator Indicator: Owner
Owner/Operator Name: GEPPERT, MARY E
Legal Status: Private
Date Became Current: 1992-03-09 00:00:00.
Date Ended Current: Not reported
Owner/Operator Address: P O BOX 2001
Owner/Operator City,State,Zip: TACOMA, WA 98401
Owner/Operator Telephone: 253-922-1196
Owner/Operator Telephone Ext: Not reported
Owner/Operator Fax: Not reported
Owner/Operator Email: Not reported

Owner/Operator Indicator: Operator
Owner/Operator Name: SIMPSON SIERRA SANDBLASTING
Legal Status: Private
Date Became Current: Not reported
Date Ended Current: Not reported
Owner/Operator Address: 3402 12TH ST E
Owner/Operator City,State,Zip: TACOMA, WA 98424
Owner/Operator Telephone: 000-000-0000
Owner/Operator Telephone Ext: Not reported
Owner/Operator Fax: Not reported
Owner/Operator Email: Not reported

Owner/Operator Indicator: Operator
Owner/Operator Name: SIMPSON SIERRA SANDBLASTING
Legal Status: Private
Date Became Current: Not reported
Date Ended Current: Not reported
Owner/Operator Address: 3402 12TH ST E
Owner/Operator City,State,Zip: TACOMA, WA 98424
Owner/Operator Telephone: 000-000-0000
Owner/Operator Telephone Ext: Not reported
Owner/Operator Fax: Not reported
Owner/Operator Email: Not reported

Owner/Operator Indicator: Owner
Owner/Operator Name: JUNIPER PROPERTIES LLC
Legal Status: Private
Date Became Current: Not reported
Date Ended Current: Not reported
Owner/Operator Address: PO BOX 171
Owner/Operator City,State,Zip: SOUTHWORTH, WA 98386
Owner/Operator Telephone: 360-871-4471
Owner/Operator Telephone Ext: Not reported
Owner/Operator Fax: Not reported

SIERRA SANDBLASTING LLC (Continued) **1000368705**

Owner/Operator Email: Not reported

Historic Generators:

Receive Date: 2003-10-29 00:00:00.0
Handler Name: SIERRA SANDBLASTING LLC
Federal Waste Generator Description: Not a generator, verified
State District Owner: WA
Large Quantity Handler of Universal Waste: No
Recognized Trader Importer: No
Recognized Trader Exporter: No
Spent Lead Acid Battery Importer: No
Spent Lead Acid Battery Exporter: No
Current Record: No
Non Storage Recycler Activity: Not reported
Electronic Manifest Broker: Not reported

Receive Date: 2003-10-29 00:00:00.0
Handler Name: SIERRA SANDBLASTING LLC
Federal Waste Generator Description: Not a generator, verified
State District Owner: WA
Large Quantity Handler of Universal Waste: No
Recognized Trader Importer: No
Recognized Trader Exporter: No
Spent Lead Acid Battery Importer: No
Spent Lead Acid Battery Exporter: No
Current Record: Yes
Non Storage Recycler Activity: Not reported
Electronic Manifest Broker: Not reported

Receive Date: 1993-12-31 00:00:00.0
Handler Name: SIERRA SANDBLASTING LLC
Federal Waste Generator Description: Small Quantity Generator
State District Owner: WA
Large Quantity Handler of Universal Waste: No
Recognized Trader Importer: No
Recognized Trader Exporter: No
Spent Lead Acid Battery Importer: No
Spent Lead Acid Battery Exporter: No
Current Record: No
Non Storage Recycler Activity: Not reported
Electronic Manifest Broker: Not reported

Receive Date: 1995-01-01 00:00:00.0
Handler Name: SIERRA SANDBLASTING LLC
Federal Waste Generator Description: Not a generator, verified
State District Owner: WA
Large Quantity Handler of Universal Waste: No
Recognized Trader Importer: No
Recognized Trader Exporter: No
Spent Lead Acid Battery Importer: No
Spent Lead Acid Battery Exporter: No
Current Record: No
Non Storage Recycler Activity: Not reported
Electronic Manifest Broker: Not reported

Receive Date: 1997-05-30 00:00:00.0
Handler Name: SIERRA SANDBLASTING LLC

SIERRA SANDBLASTING LLC (Continued) **1000368705**

Federal Waste Generator Description:	Conditionally Exempt Small Quantity Generator
State District Owner:	WA
Large Quantity Handler of Universal Waste:	No
Recognized Trader Importer:	No
Recognized Trader Exporter:	No
Spent Lead Acid Battery Importer:	No
Spent Lead Acid Battery Exporter:	No
Current Record:	No
Non Storage Recycler Activity:	Not reported
Electronic Manifest Broker:	Not reported

Receive Date:	1998-09-22 00:00:00.0
Handler Name:	SIERRA SANDBLASTING LLC
Federal Waste Generator Description:	Not a generator, verified
State District Owner:	WA
Large Quantity Handler of Universal Waste:	No
Recognized Trader Importer:	No
Recognized Trader Exporter:	No
Spent Lead Acid Battery Importer:	No
Spent Lead Acid Battery Exporter:	No
Current Record:	No
Non Storage Recycler Activity:	Not reported
Electronic Manifest Broker:	Not reported

Receive Date:	1998-09-24 00:00:00.0
Handler Name:	SIERRA SANDBLASTING LLC
Federal Waste Generator Description:	Conditionally Exempt Small Quantity Generator
State District Owner:	WA
Large Quantity Handler of Universal Waste:	No
Recognized Trader Importer:	No
Recognized Trader Exporter:	No
Spent Lead Acid Battery Importer:	No
Spent Lead Acid Battery Exporter:	No
Current Record:	No
Non Storage Recycler Activity:	Not reported
Electronic Manifest Broker:	Not reported

Receive Date:	1998-12-29 00:00:00.0
Handler Name:	SIERRA SANDBLASTING LLC
Federal Waste Generator Description:	Not a generator, verified
State District Owner:	WA
Large Quantity Handler of Universal Waste:	No
Recognized Trader Importer:	No
Recognized Trader Exporter:	No
Spent Lead Acid Battery Importer:	No
Spent Lead Acid Battery Exporter:	No
Current Record:	No
Non Storage Recycler Activity:	Not reported
Electronic Manifest Broker:	Not reported

Receive Date:	2000-02-17 00:00:00.0
Handler Name:	SIERRA SANDBLASTING LLC
Federal Waste Generator Description:	Large Quantity Generator
State District Owner:	WA
Large Quantity Handler of Universal Waste:	No
Recognized Trader Importer:	No
Recognized Trader Exporter:	No

SIERRA SANDBLASTING LLC (Continued) **1000368705**

Spent Lead Acid Battery Importer:	No
Spent Lead Acid Battery Exporter:	No
Current Record:	No
Non Storage Recycler Activity:	Not reported
Electronic Manifest Broker:	Not reported

Receive Date:	2000-03-28 00:00:00.0
Handler Name:	SIERRA SANDBLASTING LLC
Federal Waste Generator Description:	Not a generator, verified
State District Owner:	WA
Large Quantity Handler of Universal Waste:	No
Recognized Trader Importer:	No
Recognized Trader Exporter:	No
Spent Lead Acid Battery Importer:	No
Spent Lead Acid Battery Exporter:	No
Current Record:	No
Non Storage Recycler Activity:	Not reported
Electronic Manifest Broker:	Not reported

Receive Date:	2001-02-27 00:00:00.0
Handler Name:	SIERRA SANDBLASTING LLC
Federal Waste Generator Description:	Large Quantity Generator
State District Owner:	WA
Large Quantity Handler of Universal Waste:	No
Recognized Trader Importer:	No
Recognized Trader Exporter:	No
Spent Lead Acid Battery Importer:	No
Spent Lead Acid Battery Exporter:	No
Current Record:	No
Non Storage Recycler Activity:	Not reported
Electronic Manifest Broker:	Not reported

List of NAICS Codes and Descriptions:

NAICS Code:	332813
NAICS Description:	ELECTROPLATING, PLATING, POLISHING, ANODIZING, AND COLORING

Facility Has Received Notices of Violation:

Found Violation:	Yes
Agency Which Determined Violation:	State
Violation Short Description:	Generators - General
Date Violation was Determined:	1992-02-10 00:00:00.0
Actual Return to Compliance Date:	1992-07-04 00:00:00.0
Return to Compliance Qualifier:	Observed
Violation Responsible Agency:	State
Scheduled Compliance Date:	Not reported
Enforcement Identifier:	000
Date of Enforcement Action:	1992-02-18 00:00:00.0
Enforcement Responsible Agency:	State
Enforcement Docket Number:	Not reported
Enforcement Attorney:	Not reported
Corrective Action Component:	No
Appeal Initiated Date:	Not reported
Appeal Resolution Date:	Not reported
Disposition Status Date:	Not reported
Disposition Status:	Not reported
Disposition Status Description:	Not reported

SIERRA SANDBLASTING LLC (Continued) **1000368705**

Consent/Final Order Sequence Number:	Not reported
Consent/Final Order Respondent Name:	Not reported
Consent/Final Order Lead Agency:	Not reported
Enforcement Type:	WRITTEN INFORMAL
Enforcement Responsible Person:	WAJNJ
Enforcement Responsible Sub-Organization:	SW
SEP Sequence Number:	Not reported
SEP Expenditure Amount:	Not reported
SEP Scheduled Completion Date:	Not reported
SEP Actual Date:	Not reported
SEP Defaulted Date:	Not reported
SEP Type:	Not reported
SEP Type Description:	Not reported
Proposed Amount:	Not reported
Final Monetary Amount:	Not reported
Paid Amount:	Not reported
Final Count:	Not reported
Final Amount:	Not reported

Found Violation:	No
Agency Which Determined Violation:	Not reported
Violation Short Description:	Not reported
Date Violation was Determined:	Not reported
Actual Return to Compliance Date:	Not reported
Return to Compliance Qualifier:	Not reported
Violation Responsible Agency:	Not reported
Scheduled Compliance Date:	Not reported
Enforcement Identifier:	Not reported
Date of Enforcement Action:	Not reported
Enforcement Responsible Agency:	Not reported
Enforcement Docket Number:	Not reported
Enforcement Attorney:	Not reported
Corrective Action Component:	Not reported
Appeal Initiated Date:	Not reported
Appeal Resolution Date:	Not reported
Disposition Status Date:	Not reported
Disposition Status:	Not reported
Disposition Status Description:	Not reported
Consent/Final Order Sequence Number:	Not reported
Consent/Final Order Respondent Name:	Not reported
Consent/Final Order Lead Agency:	Not reported
Enforcement Type:	Not reported
Enforcement Responsible Person:	Not reported
Enforcement Responsible Sub-Organization:	Not reported
SEP Sequence Number:	Not reported
SEP Expenditure Amount:	Not reported
SEP Scheduled Completion Date:	Not reported
SEP Actual Date:	Not reported
SEP Defaulted Date:	Not reported
SEP Type:	Not reported
SEP Type Description:	Not reported
Proposed Amount:	Not reported
Final Monetary Amount:	Not reported
Paid Amount:	Not reported
Final Count:	Not reported
Final Amount:	Not reported

SIERRA SANDBLASTING LLC (Continued) **1000368705**

Found Violation:	Yes
Agency Which Determined Violation:	State
Violation Short Description:	Generators - General
Date Violation was Determined:	1992-02-10 00:00:00.0
Actual Return to Compliance Date:	1992-02-13 00:00:00.0
Return to Compliance Qualifier:	Observed
Violation Responsible Agency:	State
Scheduled Compliance Date:	Not reported
Enforcement Identifier:	000
Date of Enforcement Action:	1992-02-13 00:00:00.0
Enforcement Responsible Agency:	State
Enforcement Docket Number:	Not reported
Enforcement Attorney:	Not reported
Corrective Action Component:	No
Appeal Initiated Date:	Not reported
Appeal Resolution Date:	Not reported
Disposition Status Date:	Not reported
Disposition Status:	Not reported
Disposition Status Description:	Not reported
Consent/Final Order Sequence Number:	Not reported
Consent/Final Order Respondent Name:	Not reported
Consent/Final Order Lead Agency:	Not reported
Enforcement Type:	WRITTEN INFORMAL
Enforcement Responsible Person:	WAJNJ
Enforcement Responsible Sub-Organization:	SW
SEP Sequence Number:	Not reported
SEP Expenditure Amount:	Not reported
SEP Scheduled Completion Date:	Not reported
SEP Actual Date:	Not reported
SEP Defaulted Date:	Not reported
SEP Type:	Not reported
SEP Type Description:	Not reported
Proposed Amount:	Not reported
Final Monetary Amount:	Not reported
Paid Amount:	Not reported
Final Count:	Not reported
Final Amount:	Not reported

Found Violation:	Yes
Agency Which Determined Violation:	State
Violation Short Description:	Generators - General
Date Violation was Determined:	1992-02-10 00:00:00.0
Actual Return to Compliance Date:	1992-07-04 00:00:00.0
Return to Compliance Qualifier:	Observed
Violation Responsible Agency:	State
Scheduled Compliance Date:	1992-03-13 00:00:00.0
Enforcement Identifier:	000
Date of Enforcement Action:	1992-02-18 00:00:00.0
Enforcement Responsible Agency:	State
Enforcement Docket Number:	Not reported
Enforcement Attorney:	Not reported
Corrective Action Component:	No
Appeal Initiated Date:	Not reported
Appeal Resolution Date:	Not reported
Disposition Status Date:	Not reported
Disposition Status:	Not reported
Disposition Status Description:	Not reported

SIERRA SANDBLASTING LLC (Continued) **1000368705**

Consent/Final Order Sequence Number:	Not reported
Consent/Final Order Respondent Name:	Not reported
Consent/Final Order Lead Agency:	Not reported
Enforcement Type:	WRITTEN INFORMAL
Enforcement Responsible Person:	WAJNJ
Enforcement Responsible Sub-Organization:	SW
SEP Sequence Number:	Not reported
SEP Expenditure Amount:	Not reported
SEP Scheduled Completion Date:	Not reported
SEP Actual Date:	Not reported
SEP Defaulted Date:	Not reported
SEP Type:	Not reported
SEP Type Description:	Not reported
Proposed Amount:	Not reported
Final Monetary Amount:	Not reported
Paid Amount:	Not reported
Final Count:	Not reported
Final Amount:	Not reported

Found Violation:	Yes
Agency Which Determined Violation:	State
Violation Short Description:	Generators - General
Date Violation was Determined:	1992-02-10 00:00:00.0
Actual Return to Compliance Date:	1992-07-04 00:00:00.0
Return to Compliance Qualifier:	Observed
Violation Responsible Agency:	State
Scheduled Compliance Date:	1992-02-24 00:00:00.0
Enforcement Identifier:	000
Date of Enforcement Action:	1992-02-18 00:00:00.0
Enforcement Responsible Agency:	State
Enforcement Docket Number:	Not reported
Enforcement Attorney:	Not reported
Corrective Action Component:	No
Appeal Initiated Date:	Not reported
Appeal Resolution Date:	Not reported
Disposition Status Date:	Not reported
Disposition Status:	Not reported
Disposition Status Description:	Not reported
Consent/Final Order Sequence Number:	Not reported
Consent/Final Order Respondent Name:	Not reported
Consent/Final Order Lead Agency:	Not reported
Enforcement Type:	WRITTEN INFORMAL
Enforcement Responsible Person:	WAJNJ
Enforcement Responsible Sub-Organization:	SW
SEP Sequence Number:	Not reported
SEP Expenditure Amount:	Not reported
SEP Scheduled Completion Date:	Not reported
SEP Actual Date:	Not reported
SEP Defaulted Date:	Not reported
SEP Type:	Not reported
SEP Type Description:	Not reported
Proposed Amount:	Not reported
Final Monetary Amount:	Not reported
Paid Amount:	Not reported
Final Count:	Not reported
Final Amount:	Not reported

SIERRA SANDBLASTING LLC (Continued) **1000368705**

Found Violation:	No
Agency Which Determined Violation:	Not reported
Violation Short Description:	Not reported
Date Violation was Determined:	Not reported
Actual Return to Compliance Date:	Not reported
Return to Compliance Qualifier:	Not reported
Violation Responsible Agency:	Not reported
Scheduled Compliance Date:	Not reported
Enforcement Identifier:	Not reported
Date of Enforcement Action:	Not reported
Enforcement Responsible Agency:	Not reported
Enforcement Docket Number:	Not reported
Enforcement Attorney:	Not reported
Corrective Action Component:	Not reported
Appeal Initiated Date:	Not reported
Appeal Resolution Date:	Not reported
Disposition Status Date:	Not reported
Disposition Status:	Not reported
Disposition Status Description:	Not reported
Consent/Final Order Sequence Number:	Not reported
Consent/Final Order Respondent Name:	Not reported
Consent/Final Order Lead Agency:	Not reported
Enforcement Type:	Not reported
Enforcement Responsible Person:	Not reported
Enforcement Responsible Sub-Organization:	Not reported
SEP Sequence Number:	Not reported
SEP Expenditure Amount:	Not reported
SEP Scheduled Completion Date:	Not reported
SEP Actual Date:	Not reported
SEP Defaulted Date:	Not reported
SEP Type:	Not reported
SEP Type Description:	Not reported
Proposed Amount:	Not reported
Final Monetary Amount:	Not reported
Paid Amount:	Not reported
Final Count:	Not reported
Final Amount:	Not reported

Found Violation:	Yes
Agency Which Determined Violation:	State
Violation Short Description:	Generators - General
Date Violation was Determined:	1992-02-13 00:00:00.0
Actual Return to Compliance Date:	1992-07-04 00:00:00.0
Return to Compliance Qualifier:	Observed
Violation Responsible Agency:	State
Scheduled Compliance Date:	1992-03-13 00:00:00.0
Enforcement Identifier:	000
Date of Enforcement Action:	1992-02-13 00:00:00.0
Enforcement Responsible Agency:	State
Enforcement Docket Number:	Not reported
Enforcement Attorney:	Not reported
Corrective Action Component:	No
Appeal Initiated Date:	Not reported
Appeal Resolution Date:	Not reported
Disposition Status Date:	Not reported
Disposition Status:	Not reported
Disposition Status Description:	Not reported

SIERRA SANDBLASTING LLC (Continued) **1000368705**

Consent/Final Order Sequence Number:	Not reported
Consent/Final Order Respondent Name:	Not reported
Consent/Final Order Lead Agency:	Not reported
Enforcement Type:	WRITTEN INFORMAL
Enforcement Responsible Person:	WAJNJ
Enforcement Responsible Sub-Organization:	SW
SEP Sequence Number:	Not reported
SEP Expenditure Amount:	Not reported
SEP Scheduled Completion Date:	Not reported
SEP Actual Date:	Not reported
SEP Defaulted Date:	Not reported
SEP Type:	Not reported
SEP Type Description:	Not reported
Proposed Amount:	Not reported
Final Monetary Amount:	Not reported
Paid Amount:	Not reported
Final Count:	Not reported
Final Amount:	Not reported

Found Violation:	Yes
Agency Which Determined Violation:	State
Violation Short Description:	Generators - General
Date Violation was Determined:	1992-02-10 00:00:00.0
Actual Return to Compliance Date:	1992-02-13 00:00:00.0
Return to Compliance Qualifier:	Observed
Violation Responsible Agency:	State
Scheduled Compliance Date:	Not reported
Enforcement Identifier:	000
Date of Enforcement Action:	1992-02-13 00:00:00.0
Enforcement Responsible Agency:	State
Enforcement Docket Number:	Not reported
Enforcement Attorney:	Not reported
Corrective Action Component:	No
Appeal Initiated Date:	Not reported
Appeal Resolution Date:	Not reported
Disposition Status Date:	Not reported
Disposition Status:	Not reported
Disposition Status Description:	Not reported
Consent/Final Order Sequence Number:	Not reported
Consent/Final Order Respondent Name:	Not reported
Consent/Final Order Lead Agency:	Not reported
Enforcement Type:	WRITTEN INFORMAL
Enforcement Responsible Person:	WAJNJ
Enforcement Responsible Sub-Organization:	SW
SEP Sequence Number:	Not reported
SEP Expenditure Amount:	Not reported
SEP Scheduled Completion Date:	Not reported
SEP Actual Date:	Not reported
SEP Defaulted Date:	Not reported
SEP Type:	Not reported
SEP Type Description:	Not reported
Proposed Amount:	Not reported
Final Monetary Amount:	Not reported
Paid Amount:	Not reported
Final Count:	Not reported
Final Amount:	Not reported

SIERRA SANDBLASTING LLC (Continued) **1000368705**

Found Violation:	Yes
Agency Which Determined Violation:	State
Violation Short Description:	Generators - General
Date Violation was Determined:	1992-02-13 00:00:00.0
Actual Return to Compliance Date:	1992-02-13 00:00:00.0
Return to Compliance Qualifier:	Observed
Violation Responsible Agency:	State
Scheduled Compliance Date:	1992-02-13 00:00:00.0
Enforcement Identifier:	000
Date of Enforcement Action:	1992-02-13 00:00:00.0
Enforcement Responsible Agency:	State
Enforcement Docket Number:	Not reported
Enforcement Attorney:	Not reported
Corrective Action Component:	No
Appeal Initiated Date:	Not reported
Appeal Resolution Date:	Not reported
Disposition Status Date:	Not reported
Disposition Status:	Not reported
Disposition Status Description:	Not reported
Consent/Final Order Sequence Number:	Not reported
Consent/Final Order Respondent Name:	Not reported
Consent/Final Order Lead Agency:	Not reported
Enforcement Type:	WRITTEN INFORMAL
Enforcement Responsible Person:	WAJNJ
Enforcement Responsible Sub-Organization:	SW
SEP Sequence Number:	Not reported
SEP Expenditure Amount:	Not reported
SEP Scheduled Completion Date:	Not reported
SEP Actual Date:	Not reported
SEP Defaulted Date:	Not reported
SEP Type:	Not reported
SEP Type Description:	Not reported
Proposed Amount:	Not reported
Final Monetary Amount:	Not reported
Paid Amount:	Not reported
Final Count:	Not reported
Final Amount:	Not reported

Found Violation:	Yes
Agency Which Determined Violation:	State
Violation Short Description:	Generators - General
Date Violation was Determined:	1992-02-10 00:00:00.0
Actual Return to Compliance Date:	1992-07-04 00:00:00.0
Return to Compliance Qualifier:	Observed
Violation Responsible Agency:	State
Scheduled Compliance Date:	Not reported
Enforcement Identifier:	000
Date of Enforcement Action:	1992-02-18 00:00:00.0
Enforcement Responsible Agency:	State
Enforcement Docket Number:	Not reported
Enforcement Attorney:	Not reported
Corrective Action Component:	No
Appeal Initiated Date:	Not reported
Appeal Resolution Date:	Not reported
Disposition Status Date:	Not reported
Disposition Status:	Not reported
Disposition Status Description:	Not reported

SIERRA SANDBLASTING LLC (Continued) **1000368705**

Consent/Final Order Sequence Number:	Not reported
Consent/Final Order Respondent Name:	Not reported
Consent/Final Order Lead Agency:	Not reported
Enforcement Type:	WRITTEN INFORMAL
Enforcement Responsible Person:	WAJNJ
Enforcement Responsible Sub-Organization:	SW
SEP Sequence Number:	Not reported
SEP Expenditure Amount:	Not reported
SEP Scheduled Completion Date:	Not reported
SEP Actual Date:	Not reported
SEP Defaulted Date:	Not reported
SEP Type:	Not reported
SEP Type Description:	Not reported
Proposed Amount:	Not reported
Final Monetary Amount:	Not reported
Paid Amount:	Not reported
Final Count:	Not reported
Final Amount:	Not reported

Found Violation:	No
Agency Which Determined Violation:	Not reported
Violation Short Description:	Not reported
Date Violation was Determined:	Not reported
Actual Return to Compliance Date:	Not reported
Return to Compliance Qualifier:	Not reported
Violation Responsible Agency:	Not reported
Scheduled Compliance Date:	Not reported
Enforcement Identifier:	Not reported
Date of Enforcement Action:	Not reported
Enforcement Responsible Agency:	Not reported
Enforcement Docket Number:	Not reported
Enforcement Attorney:	Not reported
Corrective Action Component:	Not reported
Appeal Initiated Date:	Not reported
Appeal Resolution Date:	Not reported
Disposition Status Date:	Not reported
Disposition Status:	Not reported
Disposition Status Description:	Not reported
Consent/Final Order Sequence Number:	Not reported
Consent/Final Order Respondent Name:	Not reported
Consent/Final Order Lead Agency:	Not reported
Enforcement Type:	Not reported
Enforcement Responsible Person:	Not reported
Enforcement Responsible Sub-Organization:	Not reported
SEP Sequence Number:	Not reported
SEP Expenditure Amount:	Not reported
SEP Scheduled Completion Date:	Not reported
SEP Actual Date:	Not reported
SEP Defaulted Date:	Not reported
SEP Type:	Not reported
SEP Type Description:	Not reported
Proposed Amount:	Not reported
Final Monetary Amount:	Not reported
Paid Amount:	Not reported
Final Count:	Not reported
Final Amount:	Not reported

SIERRA SANDBLASTING LLC (Continued) **1000368705**

Found Violation:	Yes
Agency Which Determined Violation:	State
Violation Short Description:	Generators - General
Date Violation was Determined:	2001-05-31 00:00:00.0
Actual Return to Compliance Date:	2004-01-26 00:00:00.0
Return to Compliance Qualifier:	Not Resolved
Violation Responsible Agency:	State
Scheduled Compliance Date:	2001-07-15 00:00:00.0
Enforcement Identifier:	001
Date of Enforcement Action:	2001-05-31 00:00:00.0
Enforcement Responsible Agency:	State
Enforcement Docket Number:	Not reported
Enforcement Attorney:	Not reported
Corrective Action Component:	No
Appeal Initiated Date:	Not reported
Appeal Resolution Date:	Not reported
Disposition Status Date:	Not reported
Disposition Status:	Not reported
Disposition Status Description:	Not reported
Consent/Final Order Sequence Number:	Not reported
Consent/Final Order Respondent Name:	Not reported
Consent/Final Order Lead Agency:	Not reported
Enforcement Type:	WRITTEN INFORMAL
Enforcement Responsible Person:	WAJMC
Enforcement Responsible Sub-Organization:	SW
SEP Sequence Number:	Not reported
SEP Expenditure Amount:	Not reported
SEP Scheduled Completion Date:	Not reported
SEP Actual Date:	Not reported
SEP Defaulted Date:	Not reported
SEP Type:	Not reported
SEP Type Description:	Not reported
Proposed Amount:	Not reported
Final Monetary Amount:	Not reported
Paid Amount:	Not reported
Final Count:	Not reported
Final Amount:	Not reported

Found Violation:	Yes
Agency Which Determined Violation:	State
Violation Short Description:	Generators - General
Date Violation was Determined:	1992-02-10 00:00:00.0
Actual Return to Compliance Date:	1992-07-04 00:00:00.0
Return to Compliance Qualifier:	Observed
Violation Responsible Agency:	State
Scheduled Compliance Date:	1992-02-28 00:00:00.0
Enforcement Identifier:	000
Date of Enforcement Action:	1992-02-18 00:00:00.0
Enforcement Responsible Agency:	State
Enforcement Docket Number:	Not reported
Enforcement Attorney:	Not reported
Corrective Action Component:	No
Appeal Initiated Date:	Not reported
Appeal Resolution Date:	Not reported
Disposition Status Date:	Not reported
Disposition Status:	Not reported
Disposition Status Description:	Not reported

SIERRA SANDBLASTING LLC (Continued) **1000368705**

Consent/Final Order Sequence Number:	Not reported
Consent/Final Order Respondent Name:	Not reported
Consent/Final Order Lead Agency:	Not reported
Enforcement Type:	WRITTEN INFORMAL
Enforcement Responsible Person:	WAJNJ
Enforcement Responsible Sub-Organization:	SW
SEP Sequence Number:	Not reported
SEP Expenditure Amount:	Not reported
SEP Scheduled Completion Date:	Not reported
SEP Actual Date:	Not reported
SEP Defaulted Date:	Not reported
SEP Type:	Not reported
SEP Type Description:	Not reported
Proposed Amount:	Not reported
Final Monetary Amount:	Not reported
Paid Amount:	Not reported
Final Count:	Not reported
Final Amount:	Not reported

Found Violation:	Yes
Agency Which Determined Violation:	State
Violation Short Description:	Generators - General
Date Violation was Determined:	1992-02-13 00:00:00.0
Actual Return to Compliance Date:	1992-02-13 00:00:00.0
Return to Compliance Qualifier:	Observed
Violation Responsible Agency:	State
Scheduled Compliance Date:	1992-02-13 00:00:00.0
Enforcement Identifier:	000
Date of Enforcement Action:	1992-02-13 00:00:00.0
Enforcement Responsible Agency:	State
Enforcement Docket Number:	Not reported
Enforcement Attorney:	Not reported
Corrective Action Component:	No
Appeal Initiated Date:	Not reported
Appeal Resolution Date:	Not reported
Disposition Status Date:	Not reported
Disposition Status:	Not reported
Disposition Status Description:	Not reported
Consent/Final Order Sequence Number:	Not reported
Consent/Final Order Respondent Name:	Not reported
Consent/Final Order Lead Agency:	Not reported
Enforcement Type:	WRITTEN INFORMAL
Enforcement Responsible Person:	WAJNJ
Enforcement Responsible Sub-Organization:	SW
SEP Sequence Number:	Not reported
SEP Expenditure Amount:	Not reported
SEP Scheduled Completion Date:	Not reported
SEP Actual Date:	Not reported
SEP Defaulted Date:	Not reported
SEP Type:	Not reported
SEP Type Description:	Not reported
Proposed Amount:	Not reported
Final Monetary Amount:	Not reported
Paid Amount:	Not reported
Final Count:	Not reported
Final Amount:	Not reported

SIERRA SANDBLASTING LLC (Continued) **1000368705**

Found Violation:	Yes
Agency Which Determined Violation:	State
Violation Short Description:	Generators - General
Date Violation was Determined:	1992-07-16 00:00:00.0
Actual Return to Compliance Date:	1992-08-16 00:00:00.0
Return to Compliance Qualifier:	Observed
Violation Responsible Agency:	State
Scheduled Compliance Date:	Not reported
Enforcement Identifier:	000
Date of Enforcement Action:	1992-08-20 00:00:00.0
Enforcement Responsible Agency:	State
Enforcement Docket Number:	Not reported
Enforcement Attorney:	WA
Corrective Action Component:	No
Appeal Initiated Date:	Not reported
Appeal Resolution Date:	Not reported
Disposition Status Date:	Not reported
Disposition Status:	Not reported
Disposition Status Description:	Not reported
Consent/Final Order Sequence Number:	Not reported
Consent/Final Order Respondent Name:	Not reported
Consent/Final Order Lead Agency:	Not reported
Enforcement Type:	WRITTEN INFORMAL
Enforcement Responsible Person:	WAJNJ
Enforcement Responsible Sub-Organization:	SW
SEP Sequence Number:	Not reported
SEP Expenditure Amount:	Not reported
SEP Scheduled Completion Date:	Not reported
SEP Actual Date:	Not reported
SEP Defaulted Date:	Not reported
SEP Type:	Not reported
SEP Type Description:	Not reported
Proposed Amount:	Not reported
Final Monetary Amount:	Not reported
Paid Amount:	Not reported
Final Count:	Not reported
Final Amount:	Not reported

Found Violation:	Yes
Agency Which Determined Violation:	State
Violation Short Description:	Generators - General
Date Violation was Determined:	1992-07-16 00:00:00.0
Actual Return to Compliance Date:	1992-08-01 00:00:00.0
Return to Compliance Qualifier:	Observed
Violation Responsible Agency:	State
Scheduled Compliance Date:	Not reported
Enforcement Identifier:	000
Date of Enforcement Action:	1992-08-20 00:00:00.0
Enforcement Responsible Agency:	State
Enforcement Docket Number:	Not reported
Enforcement Attorney:	WA
Corrective Action Component:	No
Appeal Initiated Date:	Not reported
Appeal Resolution Date:	Not reported
Disposition Status Date:	Not reported
Disposition Status:	Not reported
Disposition Status Description:	Not reported

SIERRA SANDBLASTING LLC (Continued) **1000368705**

Consent/Final Order Sequence Number:	Not reported
Consent/Final Order Respondent Name:	Not reported
Consent/Final Order Lead Agency:	Not reported
Enforcement Type:	WRITTEN INFORMAL
Enforcement Responsible Person:	WAJNJ
Enforcement Responsible Sub-Organization:	SW
SEP Sequence Number:	Not reported
SEP Expenditure Amount:	Not reported
SEP Scheduled Completion Date:	Not reported
SEP Actual Date:	Not reported
SEP Defaulted Date:	Not reported
SEP Type:	Not reported
SEP Type Description:	Not reported
Proposed Amount:	Not reported
Final Monetary Amount:	Not reported
Paid Amount:	Not reported
Final Count:	Not reported
Final Amount:	Not reported

Found Violation:	Yes
Agency Which Determined Violation:	State
Violation Short Description:	Generators - General
Date Violation was Determined:	1992-02-10 00:00:00.0
Actual Return to Compliance Date:	1992-02-13 00:00:00.0
Return to Compliance Qualifier:	Observed
Violation Responsible Agency:	State
Scheduled Compliance Date:	Not reported
Enforcement Identifier:	000
Date of Enforcement Action:	1992-02-13 00:00:00.0
Enforcement Responsible Agency:	State
Enforcement Docket Number:	Not reported
Enforcement Attorney:	Not reported
Corrective Action Component:	No
Appeal Initiated Date:	Not reported
Appeal Resolution Date:	Not reported
Disposition Status Date:	Not reported
Disposition Status:	Not reported
Disposition Status Description:	Not reported
Consent/Final Order Sequence Number:	Not reported
Consent/Final Order Respondent Name:	Not reported
Consent/Final Order Lead Agency:	Not reported
Enforcement Type:	WRITTEN INFORMAL
Enforcement Responsible Person:	WAJNJ
Enforcement Responsible Sub-Organization:	SW
SEP Sequence Number:	Not reported
SEP Expenditure Amount:	Not reported
SEP Scheduled Completion Date:	Not reported
SEP Actual Date:	Not reported
SEP Defaulted Date:	Not reported
SEP Type:	Not reported
SEP Type Description:	Not reported
Proposed Amount:	Not reported
Final Monetary Amount:	Not reported
Paid Amount:	Not reported
Final Count:	Not reported
Final Amount:	Not reported

SIERRA SANDBLASTING LLC (Continued) **1000368705**

Found Violation:	Yes
Agency Which Determined Violation:	State
Violation Short Description:	Generators - General
Date Violation was Determined:	1992-02-10 00:00:00.0
Actual Return to Compliance Date:	1992-07-04 00:00:00.0
Return to Compliance Qualifier:	Observed
Violation Responsible Agency:	State
Scheduled Compliance Date:	Not reported
Enforcement Identifier:	000
Date of Enforcement Action:	1992-02-13 00:00:00.0
Enforcement Responsible Agency:	State
Enforcement Docket Number:	Not reported
Enforcement Attorney:	Not reported
Corrective Action Component:	No
Appeal Initiated Date:	Not reported
Appeal Resolution Date:	Not reported
Disposition Status Date:	Not reported
Disposition Status:	Not reported
Disposition Status Description:	Not reported
Consent/Final Order Sequence Number:	Not reported
Consent/Final Order Respondent Name:	Not reported
Consent/Final Order Lead Agency:	Not reported
Enforcement Type:	WRITTEN INFORMAL
Enforcement Responsible Person:	WAJNJ
Enforcement Responsible Sub-Organization:	SW
SEP Sequence Number:	Not reported
SEP Expenditure Amount:	Not reported
SEP Scheduled Completion Date:	Not reported
SEP Actual Date:	Not reported
SEP Defaulted Date:	Not reported
SEP Type:	Not reported
SEP Type Description:	Not reported
Proposed Amount:	Not reported
Final Monetary Amount:	Not reported
Paid Amount:	Not reported
Final Count:	Not reported
Final Amount:	Not reported

Found Violation:	Yes
Agency Which Determined Violation:	State
Violation Short Description:	Generators - General
Date Violation was Determined:	1992-02-10 00:00:00.0
Actual Return to Compliance Date:	1992-07-04 00:00:00.0
Return to Compliance Qualifier:	Observed
Violation Responsible Agency:	State
Scheduled Compliance Date:	Not reported
Enforcement Identifier:	000
Date of Enforcement Action:	1992-02-13 00:00:00.0
Enforcement Responsible Agency:	State
Enforcement Docket Number:	Not reported
Enforcement Attorney:	Not reported
Corrective Action Component:	No
Appeal Initiated Date:	Not reported
Appeal Resolution Date:	Not reported
Disposition Status Date:	Not reported
Disposition Status:	Not reported
Disposition Status Description:	Not reported

SIERRA SANDBLASTING LLC (Continued) **1000368705**

Consent/Final Order Sequence Number:	Not reported
Consent/Final Order Respondent Name:	Not reported
Consent/Final Order Lead Agency:	Not reported
Enforcement Type:	WRITTEN INFORMAL
Enforcement Responsible Person:	WAJNJ
Enforcement Responsible Sub-Organization:	SW
SEP Sequence Number:	Not reported
SEP Expenditure Amount:	Not reported
SEP Scheduled Completion Date:	Not reported
SEP Actual Date:	Not reported
SEP Defaulted Date:	Not reported
SEP Type:	Not reported
SEP Type Description:	Not reported
Proposed Amount:	Not reported
Final Monetary Amount:	Not reported
Paid Amount:	Not reported
Final Count:	Not reported
Final Amount:	Not reported

Found Violation:	Yes
Agency Which Determined Violation:	State
Violation Short Description:	Generators - General
Date Violation was Determined:	1992-02-10 00:00:00.0
Actual Return to Compliance Date:	1992-07-04 00:00:00.0
Return to Compliance Qualifier:	Observed
Violation Responsible Agency:	State
Scheduled Compliance Date:	1992-02-29 00:00:00.0
Enforcement Identifier:	000
Date of Enforcement Action:	1992-02-18 00:00:00.0
Enforcement Responsible Agency:	State
Enforcement Docket Number:	Not reported
Enforcement Attorney:	Not reported
Corrective Action Component:	No
Appeal Initiated Date:	Not reported
Appeal Resolution Date:	Not reported
Disposition Status Date:	Not reported
Disposition Status:	Not reported
Disposition Status Description:	Not reported
Consent/Final Order Sequence Number:	Not reported
Consent/Final Order Respondent Name:	Not reported
Consent/Final Order Lead Agency:	Not reported
Enforcement Type:	WRITTEN INFORMAL
Enforcement Responsible Person:	WAJNJ
Enforcement Responsible Sub-Organization:	SW
SEP Sequence Number:	Not reported
SEP Expenditure Amount:	Not reported
SEP Scheduled Completion Date:	Not reported
SEP Actual Date:	Not reported
SEP Defaulted Date:	Not reported
SEP Type:	Not reported
SEP Type Description:	Not reported
Proposed Amount:	Not reported
Final Monetary Amount:	Not reported
Paid Amount:	Not reported
Final Count:	Not reported
Final Amount:	Not reported

SIERRA SANDBLASTING LLC (Continued) **1000368705**

Found Violation:	Yes
Agency Which Determined Violation:	State
Violation Short Description:	Generators - General
Date Violation was Determined:	1992-02-13 00:00:00.0
Actual Return to Compliance Date:	1992-07-04 00:00:00.0
Return to Compliance Qualifier:	Observed
Violation Responsible Agency:	State
Scheduled Compliance Date:	1992-03-13 00:00:00.0
Enforcement Identifier:	000
Date of Enforcement Action:	1992-02-13 00:00:00.0
Enforcement Responsible Agency:	State
Enforcement Docket Number:	Not reported
Enforcement Attorney:	Not reported
Corrective Action Component:	No
Appeal Initiated Date:	Not reported
Appeal Resolution Date:	Not reported
Disposition Status Date:	Not reported
Disposition Status:	Not reported
Disposition Status Description:	Not reported
Consent/Final Order Sequence Number:	Not reported
Consent/Final Order Respondent Name:	Not reported
Consent/Final Order Lead Agency:	Not reported
Enforcement Type:	WRITTEN INFORMAL
Enforcement Responsible Person:	WAJNJ
Enforcement Responsible Sub-Organization:	SW
SEP Sequence Number:	Not reported
SEP Expenditure Amount:	Not reported
SEP Scheduled Completion Date:	Not reported
SEP Actual Date:	Not reported
SEP Defaulted Date:	Not reported
SEP Type:	Not reported
SEP Type Description:	Not reported
Proposed Amount:	Not reported
Final Monetary Amount:	Not reported
Paid Amount:	Not reported
Final Count:	Not reported
Final Amount:	Not reported

Found Violation:	Yes
Agency Which Determined Violation:	State
Violation Short Description:	Generators - General
Date Violation was Determined:	1992-02-10 00:00:00.0
Actual Return to Compliance Date:	1992-02-13 00:00:00.0
Return to Compliance Qualifier:	Observed
Violation Responsible Agency:	State
Scheduled Compliance Date:	Not reported
Enforcement Identifier:	000
Date of Enforcement Action:	1992-02-13 00:00:00.0
Enforcement Responsible Agency:	State
Enforcement Docket Number:	Not reported
Enforcement Attorney:	Not reported
Corrective Action Component:	No
Appeal Initiated Date:	Not reported
Appeal Resolution Date:	Not reported
Disposition Status Date:	Not reported
Disposition Status:	Not reported
Disposition Status Description:	Not reported

SIERRA SANDBLASTING LLC (Continued) **1000368705**

Consent/Final Order Sequence Number:Not reported
Consent/Final Order Respondent Name: Not reported
Consent/Final Order Lead Agency: Not reported
Enforcement Type: WRITTEN INFORMAL
Enforcement Responsible Person: WAJNJ
Enforcement Responsible Sub-Organization: SW
SEP Sequence Number: Not reported
SEP Expenditure Amount: Not reported
SEP Scheduled Completion Date: Not reported
SEP Actual Date: Not reported
SEP Defaulted Date: Not reported
SEP Type: Not reported
SEP Type Description: Not reported
Proposed Amount: Not reported
Final Monetary Amount: Not reported
Paid Amount: Not reported
Final Count: Not reported
Final Amount: Not reported

Evaluation Action Summary:
Evaluation Date: 1992-02-10 00:00:00.0
Evaluation Responsible Agency: State
Found Violation: Yes
Evaluation Type Description: COMPLIANCE EVALUATION INSPECTION ON-SITE
Evaluation Responsible Person Identifier: WAJNJ
Evaluation Responsible Sub-Organization: SW
Actual Return to Compliance Date: 1992-07-04 00:00:00.0
Scheduled Compliance Date: Not reported
Date of Request: Not reported
Date Response Received: Not reported
Request Agency: Not reported
Former Citation: Not reported

Evaluation Date: 1995-02-02 00:00:00.0
Evaluation Responsible Agency: State
Found Violation: No
Evaluation Type Description: COMPLIANCE EVALUATION INSPECTION ON-SITE
Evaluation Responsible Person Identifier: WAJMC
Evaluation Responsible Sub-Organization: SW
Actual Return to Compliance Date: Not reported
Scheduled Compliance Date: Not reported
Date of Request: Not reported
Date Response Received: Not reported
Request Agency: Not reported
Former Citation: Not reported

Evaluation Date: 1991-02-13 00:00:00.0
Evaluation Responsible Agency: State
Found Violation: Yes
Evaluation Type Description: COMPLIANCE EVALUATION INSPECTION ON-SITE
Evaluation Responsible Person Identifier: WAJNJ
Evaluation Responsible Sub-Organization: SW
Actual Return to Compliance Date: 1992-02-13 00:00:00.0
Scheduled Compliance Date: Not reported
Date of Request: Not reported
Date Response Received: Not reported
Request Agency: Not reported

SIERRA SANDBLASTING LLC (Continued) **1000368705**

Former Citation: Not reported

Evaluation Date: 1992-02-10 00:00:00.0
Evaluation Responsible Agency: State
Found Violation: Yes
Evaluation Type Description: COMPLIANCE EVALUATION INSPECTION ON-SITE
Evaluation Responsible Person Identifier: WAJNJ
Evaluation Responsible Sub-Organization: SW
Actual Return to Compliance Date: 1992-07-04 00:00:00.0
Scheduled Compliance Date: 1992-03-13 00:00:00.0
Date of Request: Not reported
Date Response Received: Not reported
Request Agency: Not reported
Former Citation: Not reported

Evaluation Date: 1992-02-10 00:00:00.0
Evaluation Responsible Agency: State
Found Violation: Yes
Evaluation Type Description: COMPLIANCE EVALUATION INSPECTION ON-SITE
Evaluation Responsible Person Identifier: WAJNJ
Evaluation Responsible Sub-Organization: SW
Actual Return to Compliance Date: 1992-07-04 00:00:00.0
Scheduled Compliance Date: 1992-02-24 00:00:00.0
Date of Request: Not reported
Date Response Received: Not reported
Request Agency: Not reported
Former Citation: Not reported

Evaluation Date: 1998-05-13 00:00:00.0
Evaluation Responsible Agency: State
Found Violation: No
Evaluation Type Description: COMPLIANCE ASSISTANCE VISIT
Evaluation Responsible Person Identifier: WAHEP
Evaluation Responsible Sub-Organization: SW
Actual Return to Compliance Date: Not reported
Scheduled Compliance Date: Not reported
Date of Request: Not reported
Date Response Received: Not reported
Request Agency: Not reported
Former Citation: Not reported

Evaluation Date: 1992-02-13 00:00:00.0
Evaluation Responsible Agency: State
Found Violation: Yes
Evaluation Type Description: COMPLIANCE EVALUATION INSPECTION ON-SITE
Evaluation Responsible Person Identifier: WAJNJ
Evaluation Responsible Sub-Organization: SW
Actual Return to Compliance Date: 1992-07-04 00:00:00.0
Scheduled Compliance Date: 1992-03-13 00:00:00.0
Date of Request: Not reported
Date Response Received: Not reported
Request Agency: Not reported
Former Citation: Not reported

Evaluation Date: 1992-02-13 00:00:00.0
Evaluation Responsible Agency: State
Found Violation: Yes

SIERRA SANDBLASTING LLC (Continued) **1000368705**

Evaluation Type Description:	COMPLIANCE EVALUATION INSPECTION ON-SITE
Evaluation Responsible Person Identifier:	WAJNJ
Evaluation Responsible Sub-Organization:	SW
Actual Return to Compliance Date:	1992-02-13 00:00:00.0
Scheduled Compliance Date:	Not reported
Date of Request:	Not reported
Date Response Received:	Not reported
Request Agency:	Not reported
Former Citation:	Not reported

Evaluation Date:	1992-02-13 00:00:00.0
Evaluation Responsible Agency:	State
Found Violation:	Yes
Evaluation Type Description:	COMPLIANCE EVALUATION INSPECTION ON-SITE
Evaluation Responsible Person Identifier:	WAJNJ
Evaluation Responsible Sub-Organization:	SW
Actual Return to Compliance Date:	1992-02-13 00:00:00.0
Scheduled Compliance Date:	1992-02-13 00:00:00.0
Date of Request:	Not reported
Date Response Received:	Not reported
Request Agency:	Not reported
Former Citation:	Not reported

Evaluation Date:	1992-02-10 00:00:00.0
Evaluation Responsible Agency:	State
Found Violation:	Yes
Evaluation Type Description:	COMPLIANCE EVALUATION INSPECTION ON-SITE
Evaluation Responsible Person Identifier:	WAJNJ
Evaluation Responsible Sub-Organization:	SW
Actual Return to Compliance Date:	1992-07-04 00:00:00.0
Scheduled Compliance Date:	Not reported
Date of Request:	Not reported
Date Response Received:	Not reported
Request Agency:	Not reported
Former Citation:	Not reported

Evaluation Date:	2004-01-26 00:00:00.0
Evaluation Responsible Agency:	State
Found Violation:	No
Evaluation Type Description:	FOCUSED COMPLIANCE INSPECTION
Evaluation Responsible Person Identifier:	WAJMC
Evaluation Responsible Sub-Organization:	SW
Actual Return to Compliance Date:	Not reported
Scheduled Compliance Date:	Not reported
Date of Request:	Not reported
Date Response Received:	Not reported
Request Agency:	Not reported
Former Citation:	Not reported

Evaluation Date:	2001-05-31 00:00:00.0
Evaluation Responsible Agency:	State
Found Violation:	Yes
Evaluation Type Description:	COMPLIANCE EVALUATION INSPECTION ON-SITE
Evaluation Responsible Person Identifier:	WAJMC
Evaluation Responsible Sub-Organization:	SW
Actual Return to Compliance Date:	2004-01-26 00:00:00.0
Scheduled Compliance Date:	2001-07-15 00:00:00.0

SIERRA SANDBLASTING LLC (Continued) **1000368705**

Date of Request:	Not reported
Date Response Received:	Not reported
Request Agency:	Not reported
Former Citation:	Not reported
Evaluation Date:	1992-02-10 00:00:00.0
Evaluation Responsible Agency:	State
Found Violation:	Yes
Evaluation Type Description:	COMPLIANCE EVALUATION INSPECTION ON-SITE
Evaluation Responsible Person Identifier:	WAJNJ
Evaluation Responsible Sub-Organization:	SW
Actual Return to Compliance Date:	1992-07-04 00:00:00.0
Scheduled Compliance Date:	1992-02-28 00:00:00.0
Date of Request:	Not reported
Date Response Received:	Not reported
Request Agency:	Not reported
Former Citation:	Not reported
Evaluation Date:	1991-02-13 00:00:00.0
Evaluation Responsible Agency:	State
Found Violation:	Yes
Evaluation Type Description:	COMPLIANCE EVALUATION INSPECTION ON-SITE
Evaluation Responsible Person Identifier:	WAJNJ
Evaluation Responsible Sub-Organization:	SW
Actual Return to Compliance Date:	1992-02-13 00:00:00.0
Scheduled Compliance Date:	1992-02-13 00:00:00.0
Date of Request:	Not reported
Date Response Received:	Not reported
Request Agency:	Not reported
Former Citation:	Not reported
Evaluation Date:	1992-07-16 00:00:00.0
Evaluation Responsible Agency:	State
Found Violation:	Yes
Evaluation Type Description:	FOLLOW-UP INSPECTION
Evaluation Responsible Person Identifier:	WAJNJ
Evaluation Responsible Sub-Organization:	SW
Actual Return to Compliance Date:	1992-08-16 00:00:00.0
Scheduled Compliance Date:	Not reported
Date of Request:	Not reported
Date Response Received:	Not reported
Request Agency:	Not reported
Former Citation:	Not reported
Evaluation Date:	1992-07-16 00:00:00.0
Evaluation Responsible Agency:	State
Found Violation:	Yes
Evaluation Type Description:	FOLLOW-UP INSPECTION
Evaluation Responsible Person Identifier:	WAJNJ
Evaluation Responsible Sub-Organization:	SW
Actual Return to Compliance Date:	1992-08-01 00:00:00.0
Scheduled Compliance Date:	Not reported
Date of Request:	Not reported
Date Response Received:	Not reported
Request Agency:	Not reported
Former Citation:	Not reported

SIERRA SANDBLASTING LLC (Continued) **1000368705**

Evaluation Date:	1992-02-13 00:00:00.0
Evaluation Responsible Agency:	State
Found Violation:	Yes
Evaluation Type Description:	COMPLIANCE EVALUATION INSPECTION ON-SITE
Evaluation Responsible Person Identifier:	WAJNJ
Evaluation Responsible Sub-Organization:	SW
Actual Return to Compliance Date:	1992-02-13 00:00:00.0
Scheduled Compliance Date:	Not reported
Date of Request:	Not reported
Date Response Received:	Not reported
Request Agency:	Not reported
Former Citation:	Not reported

Evaluation Date:	1992-02-13 00:00:00.0
Evaluation Responsible Agency:	State
Found Violation:	Yes
Evaluation Type Description:	COMPLIANCE EVALUATION INSPECTION ON-SITE
Evaluation Responsible Person Identifier:	WAJNJ
Evaluation Responsible Sub-Organization:	SW
Actual Return to Compliance Date:	1992-07-04 00:00:00.0
Scheduled Compliance Date:	Not reported
Date of Request:	Not reported
Date Response Received:	Not reported
Request Agency:	Not reported
Former Citation:	Not reported

Evaluation Date:	1991-02-13 00:00:00.0
Evaluation Responsible Agency:	State
Found Violation:	Yes
Evaluation Type Description:	COMPLIANCE EVALUATION INSPECTION ON-SITE
Evaluation Responsible Person Identifier:	WAJNJ
Evaluation Responsible Sub-Organization:	SW
Actual Return to Compliance Date:	1992-07-04 00:00:00.0
Scheduled Compliance Date:	Not reported
Date of Request:	Not reported
Date Response Received:	Not reported
Request Agency:	Not reported
Former Citation:	Not reported

Evaluation Date:	1992-02-10 00:00:00.0
Evaluation Responsible Agency:	State
Found Violation:	Yes
Evaluation Type Description:	COMPLIANCE EVALUATION INSPECTION ON-SITE
Evaluation Responsible Person Identifier:	WAJNJ
Evaluation Responsible Sub-Organization:	SW
Actual Return to Compliance Date:	1992-07-04 00:00:00.0
Scheduled Compliance Date:	1992-02-29 00:00:00.0
Date of Request:	Not reported
Date Response Received:	Not reported
Request Agency:	Not reported
Former Citation:	Not reported

Evaluation Date:	1991-02-13 00:00:00.0
Evaluation Responsible Agency:	State
Found Violation:	Yes
Evaluation Type Description:	COMPLIANCE EVALUATION INSPECTION ON-SITE
Evaluation Responsible Person Identifier:	WAJNJ

SIERRA SANDBLASTING LLC (Continued) **1000368705**

Evaluation Responsible Sub-Organization:	SW
Actual Return to Compliance Date:	1992-07-04 00:00:00.0
Scheduled Compliance Date:	1992-03-13 00:00:00.0
Date of Request:	Not reported
Date Response Received:	Not reported
Request Agency:	Not reported
Former Citation:	Not reported
Evaluation Date:	1991-02-13 00:00:00.0
Evaluation Responsible Agency:	State
Found Violation:	Yes
Evaluation Type Description:	COMPLIANCE EVALUATION INSPECTION ON-SITE
Evaluation Responsible Person Identifier:	WAJNJ
Evaluation Responsible Sub-Organization:	SW
Actual Return to Compliance Date:	1992-02-13 00:00:00.0
Scheduled Compliance Date:	Not reported
Date of Request:	Not reported
Date Response Received:	Not reported
Request Agency:	Not reported
Former Citation:	Not reported

O65 **WESCRAFT RV & TRUCK FIFE** **WA ALLSITES** **S109555573**
NNW **3402 12TH ST E** **WA MANIFEST** **N/A**
1/8-1/4 **FIFE, WA 98424**
0.235 mi.
1242 ft. **Site 3 of 6 in cluster O**

Relative: **Lower**

Actual: **15 ft.**

ALLSITES:

Name:	WESTCRAFT RV & TRUCK FIFE
Facility Id:	7208876

WA MANIFEST:

Name:	WESCRAFT RV & TRUCK FIFE
Address:	3402 12TH ST E
City,State,Zip:	FIFE, WA 98424
Facility Address 2:	Not reported
Facility ID:	7208876
EPA ID:	WAH000034144
NAICS:	336612
State Waste Code Desc:	Not reported
Federal Waste Code Desc:	D001,D018,D039,D040,F005,F003,D035
Form Comm:	Not reported
Data Year:	2017
Permit by Rule:	False
Mailing Address 2:	Not reported
Treatment by Generator:	False
Mixed Radioactive Waste:	False
Importer of Hazardous Waste:	False
Immediate Recycler:	False
Treatment/Storage/Disposal/Recycling Facility:	False
Generator of Dangerous Fuel Waste:	False
Generator Marketing to Burner:	False
Other Marketers (i.e., blender, distributor, etc.):	False
Utility Boiler Burner:	False
Industry Boiler Burner:	False
Industrial Furnace:	False

WESCRAFT RV & TRUCK FIFE (Continued) **S109555573**

Smelter Defferal:	False
Universal Waste:	Batteries - Accumulate
Off-Specification:	Not reported
LN Address 2:	Not reported
Tax Reg #:	601728803
Business Type:	Body Shop
Mail Name:	Wescraft RV & Truck
Mailing Address:	3402 12th St E
Mailing City,State,Zip:	Fife, WA 98424
Legal Organization Name:	Wescraft RV & Truck
Legal Organization Type:	Private
Legal Contact:	Not reported
Legal Address:	3402 12th St E
Legal Address 2:	Not reported
Legal City,State,Zip:	Fife, WA 98424
Legal Phone Number:	(253)926-3443
Legal Effective Date:	01/11/2006
Land Organization Name:	Wescraft Investments LLC
Land Organization Type:	Private
Land Contact:	Not reported
Land Address:	3402 12th St E
Land City,State,Zip:	Fife, WA 98424
Land Phone Number:	(253)926-3443
Operator Organization Name:	Wescraft
Operator Organization Type:	Private
Operator:	Rick Wescott
Operator Address:	3402 12th St E
Operator Address 2:	Not reported
Operator City,State,Zip:	Fife, WA 98424
Operator Phone Number:	(253)926-3443
Operator Effective Date:	01/11/2006
Site Contact:	Randy L Gehrke
Site Contact Address:	3402 12th St E
Contact City,State,Zip:	Fife, WA 98424
Site Contact Phone Number:	(253)926-3443
Site Contact Email:	wescraft@integrity.com
Gen Status Code:	SQG
Monthly Generation:	True
Batch Generation:	False
One Time Generation:	False
Transport Own Waste:	False
Tranports Other Waste:	False
Recycler Onsite:	False
Transfer Facility:	False
Other Exemption:	Not reported
UW Battery Gen:	False
Used Oil Transporter:	False
Used Oil Transfer Facility:	False
Used Oil Processor:	False
Used Oil Refiner:	False
Used Oil Fuel Marketer Directs Shipments:	False
Used Oil Fuel Marketer Meets Specs:	False
Site Contact Address 2:	Not reported

Name:	WESCRAFT RV & TRUCK FIFE
Address:	3402 12TH ST E
City,State,Zip:	FIFE, WA 98424

WESCRAFT RV & TRUCK FIFE (Continued) **S109555573**

Facility Address 2:	Not reported
Facility ID:	7208876
EPA ID:	WAH000034144
NAICS:	336612
State Waste Code Desc:	Not reported
Federal Waste Code Desc:	F003,D001,D018,D035,D039,D040,F005
Form Comm:	Not reported
Data Year:	2017
Permit by Rule:	False
Mailing Address 2:	Not reported
Treatment by Generator:	False
Mixed Radioactive Waste:	False
Importer of Hazardous Waste:	False
Immediate Recycler:	False
Treatment/Storage/Disposal/Recycling Facility:	False
Generator of Dangerous Fuel Waste:	False
Generator Marketing to Burner:	False
Other Marketers (i.e., blender, distributor, etc.):	False
Utility Boiler Burner:	False
Industry Boiler Burner:	False
Industrial Furnace:	False
Smelter Defferal:	False
Universal Waste:	Not reported
Off-Specification:	Not reported
LN Address 2:	Not reported
Tax Reg #:	601728803
Business Type:	Not reported
Mail Name:	Not reported
Mailing Address:	3402 12th St E
Mailing City,State,Zip:	Fife, WA 98424
Legal Organization Name:	Wescraft RV & Truck
Legal Organization Type:	Private
Legal Contact:	Not reported
Legal Address:	3402 12th St E
Legal Address 2:	Not reported
Legal City,State,Zip:	Fife, WA 98424
Legal Phone Number:	(253)926-3443
Legal Effective Date:	01/11/2006
Land Organization Name:	Wescraft Investments LLC
Land Organization Type:	Private
Land Contact:	Not reported
Land Address:	3402 12th St E
Land City,State,Zip:	Fife, WA 98424
Land Phone Number:	(253)926-3443
Operator Organization Name:	Wescraft
Operator Organization Type:	Private
Operator:	Not reported
Operator Address:	3402 12th St E
Operator Address 2:	Not reported
Operator City,State,Zip:	Fife, WA 98424
Operator Phone Number:	(253)926-3443
Operator Effective Date:	01/11/2006
Site Contact:	Not reported
Site Contact Address:	Not reported
Contact City,State,Zip:	Not reported
Site Contact Phone Number:	Not reported
Site Contact Email:	Not reported

WESCRAFT RV & TRUCK FIFE (Continued) **S109555573**

Gen Status Code:	SQG
Monthly Generation:	True
Batch Generation:	False
One Time Generation:	False
Transport Own Waste:	False
Tranports Other Waste:	False
Recycler Onsite:	False
Transfer Facility:	False
Other Exemption:	Not reported
UW Battery Gen:	False
Used Oil Transporter:	False
Used Oil Transfer Facility:	False
Used Oil Processor:	False
Used Oil Refiner:	False
Used Oil Fuel Marketer Directs Shipments:	False
Used Oil Fuel Marketer Meets Specs:	False
Site Contact Address 2:	Not reported
Name:	WESCRAFT RV & TRUCK FIFE
Address:	3402 12TH ST E
City,State,Zip:	FIFE, WA 98424
Facility Address 2:	Not reported
Facility ID:	7208876
EPA ID:	WAH000034144
NAICS:	336612
State Waste Code Desc:	WT02,WP02,WSC2
Federal Waste Code Desc:	D001,D007,F005,D018
Form Comm:	Not reported
Data Year:	2016
Permit by Rule:	False
Mailing Address 2:	Not reported
Treatment by Generator:	False
Mixed Radioactive Waste:	False
Importer of Hazardous Waste:	False
Immediate Recycler:	False
Treatment/Storage/Disposal/Recycling Facility:	False
Generator of Dangerous Fuel Waste:	False
Generator Marketing to Burner:	False
Other Marketers (i.e., blender, distributor, etc.):	False
Utility Boiler Burner:	False
Industry Boiler Burner:	False
Industrial Furnace:	False
Smelter Defferal:	False
Universal Waste:	Not reported
Off-Specification:	Industrial Furnace
LN Address 2:	Not reported
Tax Reg #:	601728803
Business Type:	Body Shop
Mail Name:	Wescraft RV & Truck
Mailing Address:	3402 12th St E
Mailing City,State,Zip:	Fife, WA 98424
Legal Organization Name:	Wescraft RV & Truck
Legal Organization Type:	Private
Legal Contact:	Not reported
Legal Address:	3402 12th St E
Legal Address 2:	Not reported
Legal City,State,Zip:	Fife, WA 98424

WESCRAFT RV & TRUCK FIFE (Continued) **S109555573**

Legal Phone Number:	(253)926-3443
Legal Effective Date:	01/11/2006
Land Organization Name:	Wescraft Investments LLC
Land Organization Type:	Private
Land Contact:	Not reported
Land Address:	3402 12th St E
Land City,State,Zip:	Fife, WA 98424
Land Phone Number:	(253)926-3443
Operator Organization Name:	Wescraft
Operator Organization Type:	Private
Operator:	Rick Wescott
Operator Address:	3402 12th St E
Operator Address 2:	Not reported
Operator City,State,Zip:	Fife, WA 98424
Operator Phone Number:	(253)926-3443
Operator Effective Date:	01/11/2006
Site Contact:	Randy L Gehrke
Site Contact Address:	3402 12th St E
Contact City,State,Zip:	Fife, WA 98424
Site Contact Phone Number:	(253)926-3443
Site Contact Email:	wescraft@integrity.com
Gen Status Code:	MQG
Monthly Generation:	True
Batch Generation:	False
One Time Generation:	False
Transport Own Waste:	False
Tranports Other Waste:	False
Recycler Onsite:	False
Transfer Facility:	False
Other Exemption:	Not reported
UW Battery Gen:	False
Used Oil Transporter:	False
Used Oil Transfer Facility:	False
Used Oil Processor:	False
Used Oil Refiner:	False
Used Oil Fuel Marketer Directs Shipments:	False
Used Oil Fuel Marketer Meets Specs:	False
Site Contact Address 2:	Not reported
Name:	WESCRAFT RV & TRUCK FIFE
Address:	3402 12TH ST E
City,State,Zip:	FIFE, WA 98424
Facility Address 2:	Not reported
Facility ID:	7208876
EPA ID:	WAH000034144
NAICS:	336612
State Waste Code Desc:	WT02,WP02,WSC2
Federal Waste Code Desc:	D001,D018,D039,D040,F005,F003,D035
Form Comm:	Not reported
Data Year:	2015
Permit by Rule:	False
Mailing Address 2:	Not reported
Treatment by Generator:	False
Mixed Radioactive Waste:	False
Importer of Hazardous Waste:	False
Immediate Recycler:	False
Treatment/Storage/Disposal/Recycling Facility:	False

WESCRAFT RV & TRUCK FIFE (Continued) **S109555573**

Generator of Dangerous Fuel Waste:	False
Generator Marketing to Burner:	False
Other Marketers (i.e., blender, distributor, etc.):	False
Utility Boiler Burner:	False
Industry Boiler Burner:	False
Industrial Furnace:	False
Smelter Defferal:	False
Universal Waste:	Not reported
Off-Specification:	Industrial Furnace
LN Address 2:	Not reported
Tax Reg #:	601728803
Business Type:	Body Shop
Mail Name:	Wescraft RV & Truck
Mailing Address:	3402 12th St E
Mailing City,State,Zip:	Fife, WA 98424
Legal Organization Name:	Wescraft RV & Truck
Legal Organization Type:	Private
Legal Contact:	Not reported
Legal Address:	3402 12th St E
Legal Address 2:	Not reported
Legal City,State,Zip:	Fife, WA 98424
Legal Phone Number:	(253)926-3443
Legal Effective Date:	01/11/2006
Land Organization Name:	Wescraft Investments LLC
Land Organization Type:	Private
Land Contact:	Not reported
Land Address:	3402 12th St E
Land City,State,Zip:	Fife, WA 98424
Land Phone Number:	(253)926-3443
Operator Organization Name:	Wescraft
Operator Organization Type:	Private
Operator:	Rick Wescott
Operator Address:	3402 12th St E
Operator Address 2:	Not reported
Operator City,State,Zip:	Fife, WA 98424
Operator Phone Number:	(253)926-3443
Operator Effective Date:	01/11/2006
Site Contact:	Randy L Gehrke
Site Contact Address:	3402 12th St E
Contact City,State,Zip:	Fife, WA 98424
Site Contact Phone Number:	(253)926-3443
Site Contact Email:	wescraft@integrity.com
Gen Status Code:	MQG
Monthly Generation:	True
Batch Generation:	False
One Time Generation:	False
Transport Own Waste:	False
Tranports Other Waste:	False
Recycler Onsite:	False
Transfer Facility:	False
Other Exemption:	Not reported
UW Battery Gen:	False
Used Oil Transporter:	False
Used Oil Transfer Facility:	False
Used Oil Processor:	False
Used Oil Refiner:	False
Used Oil Fuel Marketer Directs Shipments:	False

WESCRAFT RV & TRUCK FIFE (Continued) **S109555573**

Used Oil Fuel Marketer Meets Specs:	False
Site Contact Address 2:	Not reported
Name:	WESCRAFT RV & TRUCK FIFE
Address:	3402 12TH ST E
City,State,Zip:	FIFE, WA 98424
Facility Address 2:	Not reported
Facility ID:	7208876
EPA ID:	WAH000034144
NAICS:	336612
State Waste Code Desc:	Not reported
Federal Waste Code Desc:	D001,D018,D039,D040,F005,F003,D035
Form Comm:	Not reported
Data Year:	2014
Permit by Rule:	False
Mailing Address 2:	Not reported
Treatment by Generator:	False
Mixed Radioactive Waste:	False
Importer of Hazardous Waste:	False
Immediate Recycler:	False
Treatment/Storage/Disposal/Recycling Facility:	False
Generator of Dangerous Fuel Waste:	False
Generator Marketing to Burner:	False
Other Marketers (i.e., blender, distributor, etc.):	False
Utility Boiler Burner:	False
Industry Boiler Burner:	False
Industrial Furnace:	False
Smelter Defferal:	False
Universal Waste:	Not reported
Off-Specification:	Industrial Furnace
LN Address 2:	Not reported
Tax Reg #:	601728803
Business Type:	Body Shop
Mail Name:	Wescraft RV & Truck
Mailing Address:	3402 12th St E
Mailing City,State,Zip:	Fife, WA 98424
Legal Organization Name:	Wescraft RV & Truck
Legal Organization Type:	Private
Legal Contact:	Not reported
Legal Address:	3402 12th St E
Legal Address 2:	Not reported
Legal City,State,Zip:	Fife, WA 98424
Legal Phone Number:	(253)926-3443
Legal Effective Date:	01/11/2006
Land Organization Name:	Wescraft Investments LLC
Land Organization Type:	Private
Land Contact:	Not reported
Land Address:	3402 12th St E
Land City,State,Zip:	Fife, WA 98424
Land Phone Number:	(253)926-3443
Operator Organization Name:	Wescraft
Operator Organization Type:	Private
Operator:	Rick Wescott
Operator Address:	3402 12th St E
Operator Address 2:	Not reported
Operator City,State,Zip:	Fife, WA 98424
Operator Phone Number:	(253)926-3443

WESCRAFT RV & TRUCK FIFE (Continued) **S109555573**

Operator Effective Date:	01/11/2006
Site Contact:	Randy L Gehrke
Site Contact Address:	3402 12th St E
Contact City,State,Zip:	Fife, WA 98424
Site Contact Phone Number:	(253)926-3443
Site Contact Email:	wescraft@integrity.com
Gen Status Code:	MQG
Monthly Generation:	True
Batch Generation:	False
One Time Generation:	False
Transport Own Waste:	False
Tranports Other Waste:	False
Recycler Onsite:	False
Transfer Facility:	False
Other Exemption:	Not reported
UW Battery Gen:	False
Used Oil Transporter:	False
Used Oil Transfer Facility:	False
Used Oil Processor:	False
Used Oil Refiner:	False
Used Oil Fuel Marketer Directs Shipments:	False
Used Oil Fuel Marketer Meets Specs:	False
Site Contact Address 2:	Not reported

Name:	WESCRAFT RV & TRUCK FIFE
Address:	3402 12TH ST E
City,State,Zip:	FIFE, WA 98424
Facility Address 2:	Not reported
Facility ID:	7208876
EPA ID:	WAH000034144
NAICS:	336612
State Waste Code Desc:	X007 OR
Federal Waste Code Desc:	D001, D018, D039, D040, F005, F003, D035
Form Comm:	Not reported
Data Year:	2012
Permit by Rule:	False
Mailing Address 2:	Not reported
Treatment by Generator:	False
Mixed Radioactive Waste:	False
Importer of Hazardous Waste:	False
Immediate Recycler:	False
Treatment/Storage/Disposal/Recycling Facility:	False
Generator of Dangerous Fuel Waste:	False
Generator Marketing to Burner:	False
Other Marketers (i.e., blender, distributor, etc.):	False
Utility Boiler Burner:	False
Industry Boiler Burner:	False
Industrial Furnace:	False
Smelter Defferal:	False
Universal Waste:	Lamps - Generate
Off-Specification:	Lamps - Generate, Industrial Furnace
LN Address 2:	Not reported
Tax Reg #:	601728803
Business Type:	Body Shop
Mail Name:	Wescraft RV & Truck
Mailing Address:	3402 12th St E
Mailing City,State,Zip:	Fife, WA 98424

WESCRAFT RV & TRUCK FIFE (Continued) **S109555573**

Legal Organization Name:	Wescraft RV & Truck
Legal Organization Type:	Private
Legal Contact:	Not reported
Legal Address:	3402 12th St E
Legal Address 2:	Not reported
Legal City,State,Zip:	Fife, WA 98424
Legal Phone Number:	(253)926-3443
Legal Effective Date:	01/11/2006
Land Organization Name:	Wescraft Investments LLC
Land Organization Type:	Private
Land Contact:	Not reported
Land Address:	3402 12th St E
Land City,State,Zip:	Fife, WA 98424
Land Phone Number:	(253)926-3443
Operator Organization Name:	Wescraft
Operator Organization Type:	Private
Operator:	Rick Wescott
Operator Address:	3402 12th St E
Operator Address 2:	Not reported
Operator City,State,Zip:	Fife, WA 98424
Operator Phone Number:	(253)926-3443
Operator Effective Date:	01/11/2006
Site Contact:	Randy L Gehrke
Site Contact Address:	3402 12th St E
Contact City,State,Zip:	Fife, WA 98424
Site Contact Phone Number:	(253)926-3443
Site Contact Email:	wescraft@integrity.com
Gen Status Code:	MQG
Monthly Generation:	True
Batch Generation:	False
One Time Generation:	False
Transport Own Waste:	False
Tranports Other Waste:	False
Recycler Onsite:	False
Transfer Facility:	False
Other Exemption:	Not reported
UW Battery Gen:	True
Used Oil Transporter:	False
Used Oil Transfer Facility:	False
Used Oil Processor:	False
Used Oil Refiner:	False
Used Oil Fuel Marketer Directs Shipments:	False
Used Oil Fuel Marketer Meets Specs:	False
Site Contact Address 2:	Not reported

O66 **SIERRA SANDBLASTING LLC** **WA VCP** **S124434455**
NNW **3402 12TH ST E** **N/A**
1/8-1/4 **TACOMA, WA 98424**
0.235 mi.
1242 ft. **Site 4 of 6 in cluster O**

Relative: **Lower**
Actual: **15 ft.**

VCP:

Name:	SIERRA SANDBLASTING LLC
Address:	3402 12TH ST E
City,State,Zip:	TACOMA, WA 98424
edr_fstat:	WA
edr_fzip:	98424
edr_fcnty:	PIERCE

SIERRA SANDBLASTING LLC (Continued) **S124434455**

edr_zip: Not reported
Facility ID: 44654631
VCP Status: Not reported
VCP: Not reported
Ecology Status: Not reported
NFA Type: Not reported
Date NFA: Not reported
Rank: Not reported
Cleanup Siteid: 2642
Contaminant Name: Metals Priority Pollutants
Soil: Remediated

67
ENE
1/4-1/2
0.250 mi.
1322 ft.

GCR TIRE CENTER 4247
4107 PACIFIC HWY E
TACOMA, WA 98424

WA ALLSITES **S108701830**
WA ASBESTOS **N/A**

Relative:
Lower

Actual:
14 ft.

ALLSITES:
Name: GCR TIRE CENTER 4247
Facility Id: 2418556

ASBESTOS:
Name: Not reported
Address: 4107 PACIFIC HWY EAST
City,State,Zip: FIFE, WA 98424
Facility Type: Vacant building
Parent ID: 0
Form ID: 137871##1022FSGSS726523
Notice Date: 01/31/2017
Start Date: 02/10/2017
Completion Date: 02/28/2017
Initial: 1
Amended: Not reported
On Hold: Not reported
Off Hold: Not reported
Emergency: Not reported
Site Hours Start: 7:00 AM
Site Hours End: 2:00 PM
Sunday: Not reported
Monday: 1
Tuesday: 1
Wednesday: 1
Thursday: 1
Friday: 1
Saturday: Not reported
Contractor ID: Not reported
Phone: 253-548-1011
Job Site CAS: Jared Griffith
Project Form Email: charlie@fsandgs.com, wanda@fsaandgs.com
Property Owner Name: Jung Chou
Property Owner Agent: Johnson RV
Property Owner Company: F S & G S Services Inc (ABCN00001022)
Property Owner Address: 1111 South 274th place
Property Owner City: Des Moines
Property Owner State: WA
Property Owner Zip4: 98198

GCR TIRE CENTER 4247 (Continued) **S108701830**

Property Owner Phone:	206-239-8720
Job Site Room:	Not reported
Facility Age:	1950
Facility Size:	24000
Facility Remodel:	1
Facility Demo:	Not reported
Facility Repair:	Not reported
Facility Maint:	Not reported
Removed:	1
Encapsulated:	Not reported
Quantity Sq Ft:	15000
Fireproofing:	Not reported
Popcorn Ceiling:	Not reported
CAB:	Not reported
Sheet Vinyl:	Not reported
Asbestos Paper:	Not reported
Boiler Insulation:	Not reported
Duct Paper:	Not reported
VAT:	1
Roofing:	Not reported
Sq Ft Other:	1
Sq Ft Other Text:	mastic
Quantity Lin Ft:	Not reported
Mag Pipe Insulation:	Not reported
Air Cell Pipe Insulation:	Not reported
Ducting Insulation:	Not reported
Cement Asbestos Pipe:	Not reported
Mudded Pipe Insulation:	Not reported
Duct Tape:	Not reported
Lin Ft Other1:	Not reported
Lin Ft Other1 Text:	Not reported
Lin Ft Other2:	Not reported
Lin Ft Other2 Text:	Not reported
Indoors:	1
Outdoors:	Not reported
Neg Pres Enclosure:	Not reported
Glove Bag:	Not reported
Mini Enclosure:	Not reported
Critical Barriers:	Not reported
Wrap And Cut:	Not reported
Wet Methods:	1
HEPA Vacuum:	1
MANUALMETHODS :	1
Other CM1:	Not reported
Other CM1 Text:	Not reported
Other CM2:	Not reported
Other CM2 Text:	Not reported
Half Mask APR:	1
Full Face APR:	Not reported
PAPR:	Not reported
Type C Continuous:	Not reported
Type C Pressure:	Not reported
Other Resp Pro:	Not reported
Other Resp Pro Text:	Not reported
Comments:	Not reported
Date Time Submitted:	2017-01-31 08:15:46
Submitter IP Address:	209.210.181.140

GCR TIRE CENTER 4247 (Continued) **S108701830**

Region:	3
UBI:	601133658
Notice type:	Initial
Project Type:	Other Square Footage, Vinyl Asbestos Tile
Supervisor:	Jared Griffith ()
Supervisor Phone:	Not reported
Certificate Status:	ACTIVE
Name:	Not reported
Address:	4107 PACIFIC HWY EAST
City,State,Zip:	FIFE, WA 98424
Facility Type:	Vacant building
Parent ID:	137871
Form ID:	138942##1022FSGSS319326
Notice Date:	02/22/2017
Start Date:	02/13/2017
Completion Date:	02/28/2017
Initial:	Not reported
Amended:	1
On Hold:	Not reported
Off Hold:	1
Emergency:	Not reported
Site Hours Start:	8:00 AM
Site Hours End:	4:00 PM
Sunday:	Not reported
Monday:	1
Tuesday:	1
Wednesday:	1
Thursday:	1
Friday:	1
Saturday:	Not reported
Contractor ID:	Not reported
Phone:	253-548-1011
Job Site CAS:	Jared Griffith
Project Form Email:	charlie@fsandgs.com, wanda@fsaandgs.com
Property Owner Name:	Jung Chou
Property Owner Agent:	Johnson RV
Property Owner Company:	F S & G S Services Inc (ABCN00001022)
Property Owner Address:	1111 South 274th place
Property Owner City:	Des Moines
Property Owner State:	WA
Property Owner Zip4:	98198
Property Owner Phone:	206-239-8720
Job Site Room:	Not reported
Facility Age:	1950
Facility Size:	24000
Facility Remodel:	1
Facility Demo:	Not reported
Facility Repair:	Not reported
Facility Maint:	Not reported
Removed:	1
Encapsulated:	Not reported
Quantity Sq Ft:	15000
Fireproofing:	Not reported
Popcorn Ceiling:	Not reported
CAB:	Not reported
Sheet Vinyl:	Not reported

GCR TIRE CENTER 4247 (Continued) **S108701830**

Asbestos Paper:	Not reported
Boiler Insulation:	Not reported
Duct Paper:	Not reported
VAT:	1
Roofing:	Not reported
Sq Ft Other:	1
Sq Ft Other Text:	mastic
Quantity Lin Ft:	Not reported
Mag Pipe Insulation:	Not reported
Air Cell Pipe Insulation:	Not reported
Ducting Insulation:	Not reported
Cement Asbestos Pipe:	Not reported
Mudded Pipe Insulation:	Not reported
Duct Tape:	Not reported
Lin Ft Other1:	Not reported
Lin Ft Other1 Text:	Not reported
Lin Ft Other2:	Not reported
Lin Ft Other2 Text:	Not reported
Indoors:	1
Outdoors:	Not reported
Neg Pres Enclosure:	Not reported
Glove Bag:	Not reported
Mini Enclosure:	Not reported
Critical Barriers:	Not reported
Wrap And Cut:	Not reported
Wet Methods:	1
HEPA Vacuum:	1
MANUALMETHODS :	1
Other CM1:	Not reported
Other CM1 Text:	Not reported
Other CM2:	Not reported
Other CM2 Text:	Not reported
Half Mask APR:	1
Full Face APR:	Not reported
PAPR:	Not reported
Type C Continuous:	Not reported
Type C Pressure:	Not reported
Other Resp Pro:	Not reported
Other Resp Pro Text:	Not reported
Comments:	Amended to place project on hold 2/10/17. Amended to take project off hold 2-13-17 Project completed 2-21-17
Date Time Submitted:	2017-02-22 14:24:54
Submitter IP Address:	209.210.181.140
Region:	3
UBI:	601133658
Notice type:	Initial
Project Type:	Other Square Footage, Vinyl Asbestos Tile
Supervisor:	Jared Griffith ()
Supervisor Phone:	Not reported
Certificate Status:	ACTIVE
Name:	Not reported
Address:	4107 PACIFIC HWY EAST
City,State,Zip:	FIFE, WA 98424
Facility Type:	Vacant building
Parent ID:	137871
Form ID:	138366##1022FSGSS364606

GCR TIRE CENTER 4247 (Continued) **S108701830**

Notice Date:	02/10/2017
Start Date:	02/10/2017
Completion Date:	02/28/2017
Initial:	Not reported
Amended:	1
On Hold:	1
Off Hold:	Not reported
Emergency:	Not reported
Site Hours Start:	7:00 AM
Site Hours End:	2:00 PM
Sunday:	Not reported
Monday:	1
Tuesday:	1
Wednesday:	1
Thursday:	1
Friday:	1
Saturday:	Not reported
Contractor ID:	Not reported
Phone:	253-548-1011
Job Site CAS:	Jared Griffith
Project Form Email:	charlie@fsandgs.com, wanda@fsaandgs.com
Property Owner Name:	Jung Chou
Property Owner Agent:	Johnson RV
Property Owner Company:	F S & G S Services Inc (ABCN00001022)
Property Owner Address:	1111 South 274th place
Property Owner City:	Des Moines
Property Owner State:	WA
Property Owner Zip4:	98198
Property Owner Phone:	206-239-8720
Job Site Room:	Not reported
Facility Age:	1950
Facility Size:	24000
Facility Remodel:	1
Facility Demo:	Not reported
Facility Repair:	Not reported
Facility Maint:	Not reported
Removed:	1
Encapsulated:	Not reported
Quantity Sq Ft:	15000
Fireproofing:	Not reported
Popcorn Ceiling:	Not reported
CAB:	Not reported
Sheet Vinyl:	Not reported
Asbestos Paper:	Not reported
Boiler Insulation:	Not reported
Duct Paper:	Not reported
VAT:	1
Roofing:	Not reported
Sq Ft Other:	1
Sq Ft Other Text:	mastic
Quantity Lin Ft:	Not reported
Mag Pipe Insulation:	Not reported
Air Cell Pipe Insulation:	Not reported
Ducting Insulation:	Not reported
Cement Asbestos Pipe:	Not reported
Mudded Pipe Insulation:	Not reported
Duct Tape:	Not reported

GCR TIRE CENTER 4247 (Continued) **S108701830**

Lin Ft Other1:	Not reported
Lin Ft Other1 Text:	Not reported
Lin Ft Other2:	Not reported
Lin Ft Other2 Text:	Not reported
Indoors:	1
Outdoors:	Not reported
Neg Pres Enclosure:	Not reported
Glove Bag:	Not reported
Mini Enclosure:	Not reported
Critical Barriers:	Not reported
Wrap And Cut:	Not reported
Wet Methods:	1
HEPA Vacuum:	1
MANUALMETHODS :	1
Other CM1:	Not reported
Other CM1 Text:	Not reported
Other CM2:	Not reported
Other CM2 Text:	Not reported
Half Mask APR:	1
Full Face APR:	Not reported
PAPR:	Not reported
Type C Continuous:	Not reported
Type C Pressure:	Not reported
Other Resp Pro:	Not reported
Other Resp Pro Text:	Not reported
Comments:	Amended to place project on hold 2/10/17.
Date Time Submitted:	2017-02-10 08:49:24
Submitter IP Address:	209.210.181.140
Region:	3
UBI:	601133658
Notice type:	Initial
Project Type:	Other Square Footage, Vinyl Asbestos Tile
Supervisor:	Jared Griffith ()
Supervisor Phone:	Not reported
Certificate Status:	ACTIVE
Name:	Not reported
Address:	4107 PACIFIC HWY EAST
City,State,Zip:	FIFE, WA 98424
Facility Type:	Vacant building
Parent ID:	137871
Form ID:	138448##1022FSGSS450080
Notice Date:	02/13/2017
Start Date:	02/13/2017
Completion Date:	02/28/2017
Initial:	Not reported
Amended:	1
On Hold:	Not reported
Off Hold:	1
Emergency:	Not reported
Site Hours Start:	8:00 AM
Site Hours End:	4:00 PM
Sunday:	Not reported
Monday:	1
Tuesday:	1
Wednesday:	1
Thursday:	1

GCR TIRE CENTER 4247 (Continued) **S108701830**

Friday:	1
Saturday:	Not reported
Contractor ID:	Not reported
Phone:	253-548-1011
Job Site CAS:	Jared Griffith
Project Form Email:	charlie@fsandgs.com, wanda@fsaandgs.com
Property Owner Name:	Jung Chou
Property Owner Agent:	Johnson RV
Property Owner Company:	F S & G S Services Inc (ABCN00001022)
Property Owner Address:	1111 South 274th place
Property Owner City:	Des Moines
Property Owner State:	WA
Property Owner Zip4:	98198
Property Owner Phone:	206-239-8720
Job Site Room:	Not reported
Facility Age:	1950
Facility Size:	24000
Facility Remodel:	1
Facility Demo:	Not reported
Facility Repair:	Not reported
Facility Maint:	Not reported
Removed:	1
Encapsulated:	Not reported
Quantity Sq Ft:	15000
Fireproofing:	Not reported
Popcorn Ceiling:	Not reported
CAB:	Not reported
Sheet Vinyl:	Not reported
Asbestos Paper:	Not reported
Boiler Insulation:	Not reported
Duct Paper:	Not reported
VAT:	1
Roofing:	Not reported
Sq Ft Other:	1
Sq Ft Other Text:	mastic
Quantity Lin Ft:	Not reported
Mag Pipe Insulation:	Not reported
Air Cell Pipe Insulation:	Not reported
Ducting Insulation:	Not reported
Cement Asbestos Pipe:	Not reported
Mudded Pipe Insulation:	Not reported
Duct Tape:	Not reported
Lin Ft Other1:	Not reported
Lin Ft Other1 Text:	Not reported
Lin Ft Other2:	Not reported
Lin Ft Other2 Text:	Not reported
Indoors:	1
Outdoors:	Not reported
Neg Pres Enclosure:	Not reported
Glove Bag:	Not reported
Mini Enclosure:	Not reported
Critical Barriers:	Not reported
Wrap And Cut:	Not reported
Wet Methods:	1
HEPA Vacuum:	1
MANUALMETHODS :	1
Other CM1:	Not reported

GCR TIRE CENTER 4247 (Continued) **S108701830**

Other CM1 Text:	Not reported
Other CM2:	Not reported
Other CM2 Text:	Not reported
Half Mask APR:	1
Full Face APR:	Not reported
PAPR:	Not reported
Type C Continuous:	Not reported
Type C Pressure:	Not reported
Other Resp Pro:	Not reported
Other Resp Pro Text:	Not reported
Comments:	Amended to place project on hold 2/10/17. Amended to take project off hold 2-13-17
Date Time Submitted:	2017-02-13 08:14:50
Submitter IP Address:	209.210.181.140
Region:	3
UBI:	601133658
Notice type:	Initial
Project Type:	Other Square Footage, Vinyl Asbestos Tile
Supervisor:	Jared Griffith ()
Supervisor Phone:	Not reported
Certificate Status:	ACTIVE

O68 **DIESING PROPERTY PARCEL B** **WA ALLSITES** **S104971960**
NNW **3518 12TH ST E** **WA CSCSL NFA** **N/A**
1/4-1/2 **FIFE, WA 98424**
0.256 mi.
1351 ft. **Site 5 of 6 in cluster O**

Relative:
Lower

Actual:
15 ft.

ALLSITES:

Name:	DIESING PROPERTY PARCEL B
Facility Id:	38554597

CSCSL NFA:

Name:	DIESING PROPERTY PARCEL B
Address:	3518 12TH ST E
City,State,Zip:	FIFE, WA 98424
Facility/Site Id:	38554597
CS Id:	1674
NFA Date:	10/11/2016
Alternate Site Names:	CHARLES DIESING PROPERTY
NFA Reason:	NFA-Voluntary Cleanup Program Review
Site Status:	NFA
Region:	Southwest
Contaminant Name:	Metals Priority Pollutants
Ground Water:	Remediated-Below
Surface Water:	Not reported
Soil:	Remediated-Below
Sediment:	Not reported
Air:	Not reported
Bedrock:	Not reported
Latitude:	47.245580068
Longitude:	-122.38177202

O69 **DIESING PROPERTY PARCEL B** **WA VCP** **S124434186**
NNW **3518 12TH ST E** **N/A**
1/4-1/2 **FIFE, WA 98424**
0.256 mi.
1351 ft. **Site 6 of 6 in cluster O**

Relative: **Lower**
Actual: **15 ft.**

VCP:

Name:	DIESING PROPERTY PARCEL B
Address:	3518 12TH ST E
City,State,Zip:	FIFE, WA 98424
edr_fstat:	WA
edr_fzip:	98424
edr_fcnty:	PIERCE
edr_zip:	Not reported
Facility ID:	38554597
VCP Status:	Not reported
VCP:	NFA
Ecology Status:	Not reported
NFA Type:	Not reported
Date NFA:	2016-10-11
Rank:	Not reported
Cleanup Siteid:	1674
Contaminant Name:	Metals Priority Pollutants
Soil:	Remediated-Below

---

70 **PORT OF TACOMA RD I5 ON RAMP** **WA CSCSL** **S121970351**
SW **PORT OF TACOMA RD & 20TH ST E** **WA ALLSITES** **N/A**
1/4-1/2 **FIFE, WA 98424**
0.266 mi.
1403 ft.

Relative: **Higher**
Actual: **20 ft.**

CSCSL:

Name:	PORT OF TACOMA RD, 1-5 ON RAMP
Address:	PORT OF TACOMA RD & 20TH ST E
City,State,Zip:	FIFE, WA 98424
Facility ID:	553914
Region:	Southwest
Lat/Long:	47.239175 / -122.385962
Clean Up Siteid:	14414
Site Status:	Cleanup Started
Contaminant Name:	Benzene
Alternate Site Names:	Port of Tacoma Rd I5 on Ramp,Port of Tacoma Rd,1-5 on Ramp
Site Rank:	Not reported
Has Institutional Control:	Not reported
Past VCP:	Not reported
Current VCP:	Not reported
Ground Water:	Confirmed Above Cleanup Levels
Surface Water:	Not reported
Soil:	Confirmed Above Cleanup Levels
Sediment:	Not reported
Air:	Not reported
Bedrock:	Not reported
Responsible Unit:	Southwest

Name:	PORT OF TACOMA RD, 1-5 ON RAMP
Address:	PORT OF TACOMA RD & 20TH ST E
City,State,Zip:	FIFE, WA 98424
Facility ID:	553914
Region:	Southwest
Lat/Long:	47.239175 / -122.385962

PORT OF TACOMA RD I5 ON RAMP (Continued) **S121970351**

Clean Up Siteid:	14414
Site Status:	Cleanup Started
Contaminant Name:	Non-Halogenated Solvents
Alternate Site Names:	Port of Tacoma Rd I5 on Ramp,Port of Tacoma Rd,1-5 on Ramp
Site Rank:	Not reported
Has Institutional Control:	Not reported
Past VCP:	Not reported
Current VCP:	Not reported
Ground Water:	Confirmed Above Cleanup Levels
Surface Water:	Not reported
Soil:	Confirmed Above Cleanup Levels
Sediment:	Not reported
Air:	Not reported
Bedrock:	Not reported
Responsible Unit:	Southwest

Name:	PORT OF TACOMA RD, 1-5 ON RAMP
Address:	PORT OF TACOMA RD & 20TH ST E
City,State,Zip:	FIFE, WA 98424
Facility ID:	553914
Region:	Southwest
Lat/Long:	47.239175 / -122.385962
Clean Up Siteid:	14414
Site Status:	Cleanup Started
Contaminant Name:	Petroleum-Gasoline
Alternate Site Names:	Port of Tacoma Rd I5 on Ramp,Port of Tacoma Rd,1-5 on Ramp
Site Rank:	Not reported
Has Institutional Control:	Not reported
Past VCP:	Not reported
Current VCP:	Not reported
Ground Water:	Confirmed Above Cleanup Levels
Surface Water:	Not reported
Soil:	Confirmed Above Cleanup Levels
Sediment:	Not reported
Air:	Not reported
Bedrock:	Not reported
Responsible Unit:	Southwest

ALLSITES:

Name:	PORT OF TACOMA RD I5 ON RAMP
Facility Id:	553914

P71 **ASSOCIATED PETROLUEM PRODUCTS, INC.** **WA CSCSL** **U003354615**
WNW **3101 PACIFIC HWY E** **WA LUST** **N/A**
1/4-1/2 **FIFE, WA 98424** **WA UST**
0.273 mi. **WA ALLSITES**
1440 ft. **Site 1 of 2 in cluster P** **WA Financial Assurance**
WA PTAP

Relative:
Lower

Actual:
13 ft.

CSCSL:

Name:	WINGFOOT COMMERCIAL TIRE SYSTEMS LLC
Address:	3101 PACIFIC HWY E
City,State,Zip:	FIFE, WA 98424
Facility ID:	94129688
Region:	Southwest
Lat/Long:	47.243694 / -122.386333
Clean Up Siteid:	14762

ASSOCIATED PETROLUEM PRODUCTS, INC. (Continued) **U003354615**

Site Status: Awaiting Cleanup
Contaminant Name: Lead
Alternate Site Names: ASSOCIATED PETROLEUM PRODUCTS,ASSOCIATED PETROLUEM PRODUCTS INC,ASSOCIATED PETROLUEM PRODUCTS,INC.,GOODYEAR TIRE 5608
Site Rank: Not reported
Has Institutional Control: Not reported
Past VCP: Not reported
Current VCP: Not reported
Ground Water: Suspected
Surface Water: Not reported
Soil: Confirmed Above Cleanup Levels
Sediment: Not reported
Air: Not reported
Bedrock: Not reported
Responsible Unit: Pollution Liability Ins Agcy

Name: WINGFOOT COMMERCIAL TIRE SYSTEMS LLC
Address: 3101 PACIFIC HWY E
City,State,Zip: FIFE, WA 98424
Facility ID: 94129688
Region: Southwest
Lat/Long: 47.243694 / -122.386333
Clean Up Siteid: 14762
Site Status: Awaiting Cleanup
Contaminant Name: Petroleum-Diesel
Alternate Site Names: ASSOCIATED PETROLEUM PRODUCTS,ASSOCIATED PETROLUEM PRODUCTS INC,ASSOCIATED PETROLUEM PRODUCTS,INC.,GOODYEAR TIRE 5608
Site Rank: Not reported
Has Institutional Control: Not reported
Past VCP: Not reported
Current VCP: Not reported
Ground Water: Confirmed Above Cleanup Levels
Surface Water: Not reported
Soil: Not reported
Sediment: Not reported
Air: Not reported
Bedrock: Not reported
Responsible Unit: Pollution Liability Ins Agcy

Name: WINGFOOT COMMERCIAL TIRE SYSTEMS LLC
Address: 3101 PACIFIC HWY E
City,State,Zip: FIFE, WA 98424
Facility ID: 94129688
Region: Southwest
Lat/Long: 47.243694 / -122.386333
Clean Up Siteid: 14762
Site Status: Awaiting Cleanup
Contaminant Name: Petroleum-Gasoline
Alternate Site Names: ASSOCIATED PETROLEUM PRODUCTS,ASSOCIATED PETROLUEM PRODUCTS INC,ASSOCIATED PETROLUEM PRODUCTS,INC.,GOODYEAR TIRE 5608
Site Rank: Not reported
Has Institutional Control: Not reported
Past VCP: Not reported
Current VCP: Not reported
Ground Water: Suspected
Surface Water: Not reported
Soil: Confirmed Above Cleanup Levels

ASSOCIATED PETROLUEM PRODUCTS, INC. (Continued) **U003354615**

Sediment: Not reported
Air: Not reported
Bedrock: Not reported
Responsible Unit: Pollution Liability Ins Agcy

Name: WINGFOOT COMMERCIAL TIRE SYSTEMS LLC
Address: 3101 PACIFIC HWY E
City,State,Zip: FIFE, WA 98424
Facility ID: 94129688
Region: Southwest
Lat/Long: 47.243694 / -122.386333
Clean Up Siteid: 14762
Site Status: Awaiting Cleanup
Contaminant Name: Petroleum-Other
Alternate Site Names: ASSOCIATED PETROLEUM PRODUCTS,ASSOCIATED PETROLUEM PRODUCTS INC,ASSOCIATED PETROLUEM PRODUCTS,INC.,GOODYEAR TIRE 5608
Site Rank: Not reported
Has Institutional Control: Not reported
Past VCP: Not reported
Current VCP: Not reported
Ground Water: Confirmed Above Cleanup Levels
Surface Water: Not reported
Soil: Not reported
Sediment: Not reported
Air: Not reported
Bedrock: Not reported
Responsible Unit: Pollution Liability Ins Agcy

LUST:
Name: WINGFOOT COMMERCIAL TIRE SYSTEMS LLC
Address: 3101 PACIFIC HWY E
City,State,Zip: FIFE, WA 98424
Facility ID: 94129688
Lust Status Type: LUST - Awaiting Cleanup
Cleanup Site ID: 14762
Cleanup Unit Type: Upland
Process Type: No Process
Cleanup Unit Name: ASSOCIATED PETROLEUM PRODUCTS,ASSOCIATED PETROLUEM PRODUCTS INC,ASSOCIATED PETROLUEM PRODUCTS,INC.,GOODYEAR TIRE 5608
Response Section: Pollution Liability Ins Agcy
Release Date: 06/15/2018
Lust Date: 06/15/2018
Region: Southwest
Lust ID: 8052
UST ID: 4691
Contaminant Name: Petroleum-Diesel
Ground Water: Confirmed Above Cleanup Levels
Surface Water: Not reported
Soil: Not reported
Sediment: Not reported
Air: Not reported
Bedrock: Not reported
Lat/Long: 47.243694 / -122.38633

Name: WINGFOOT COMMERCIAL TIRE SYSTEMS LLC
Address: 3101 PACIFIC HWY E
City,State,Zip: FIFE, WA 98424

ASSOCIATED PETROLUEM PRODUCTS, INC. (Continued) **U003354615**

Facility ID: 94129688
Lust Status Type: LUST - Awaiting Cleanup
Cleanup Site ID: 14762
Cleanup Unit Type: Upland
Process Type: No Process
Cleanup Unit Name: ASSOCIATED PETROLEUM PRODUCTS,ASSOCIATED PETROLUEM PRODUCTS INC,ASSOCIATED PETROLUEM PRODUCTS,INC.,GOODYEAR TIRE 5608
Response Section: Pollution Liability Ins Agcy
Release Date: 06/15/2018
Lust Date: 06/15/2018
Region: Southwest
Lust ID: 8052
UST ID: 4691
Contaminant Name: Lead
Ground Water: Suspected
Surface Water: Not reported
Soil: Confirmed Above Cleanup Levels
Sediment: Not reported
Air: Not reported
Bedrock: Not reported
Lat/Long: 47.243694 / -122.38633

Name: WINGFOOT COMMERCIAL TIRE SYSTEMS LLC
Address: 3101 PACIFIC HWY E
City,State,Zip: FIFE, WA 98424
Facility ID: 94129688
Lust Status Type: LUST - Awaiting Cleanup
Cleanup Site ID: 14762
Cleanup Unit Type: Upland
Process Type: No Process
Cleanup Unit Name: ASSOCIATED PETROLEUM PRODUCTS,ASSOCIATED PETROLUEM PRODUCTS INC,ASSOCIATED PETROLUEM PRODUCTS,INC.,GOODYEAR TIRE 5608
Response Section: Pollution Liability Ins Agcy
Release Date: 06/15/2018
Lust Date: 06/15/2018
Region: Southwest
Lust ID: 8052
UST ID: 4691
Contaminant Name: Petroleum-Gasoline
Ground Water: Suspected
Surface Water: Not reported
Soil: Confirmed Above Cleanup Levels
Sediment: Not reported
Air: Not reported
Bedrock: Not reported
Lat/Long: 47.243694 / -122.38633

Name: WINGFOOT COMMERCIAL TIRE SYSTEMS LLC
Address: 3101 PACIFIC HWY E
City,State,Zip: FIFE, WA 98424
Facility ID: 94129688
Lust Status Type: LUST - Awaiting Cleanup
Cleanup Site ID: 14762
Cleanup Unit Type: Upland
Process Type: No Process
Cleanup Unit Name: ASSOCIATED PETROLEUM PRODUCTS,ASSOCIATED PETROLUEM PRODUCTS INC,ASSOCIATED PETROLUEM PRODUCTS,INC.,GOODYEAR TIRE 5608

ASSOCIATED PETROLUEM PRODUCTS, INC. (Continued) **U003354615**

Response Section:	Pollution Liability Ins Agcy
Release Date:	06/15/2018
Lust Date:	06/15/2018
Region:	Southwest
Lust ID:	8052
UST ID:	4691
Contaminant Name:	Petroleum-Other
Ground Water:	Confirmed Above Cleanup Levels
Surface Water:	Not reported
Soil:	Not reported
Sediment:	Not reported
Air:	Not reported
Bedrock:	Not reported
Lat/Long:	47.243694 / -122.38633

UST:

Name:	ASSOCIATED PETROLUEM PRODUCTS, INC.
Address:	3101 PACIFIC HWY E
City:	FIFE
Zip:	98424
Facility ID:	94129688
Site Id:	4691
UBI:	Not reported
Phone Number:	Not reported
Decimal Latitude:	47.243694
Decimal Longitude:	-122.386333

Tank Name:	1
Tag Number:	A8401
Tank Status:	Operational
Tank Status Date:	08/06/1996
Tank Install Date:	01/01/1986
Tank Closure Date:	Not reported
Capacity Range:	10,000 to 19,999 Gallons
Tank Permit Expiration Date:	05/31/2020
Tank Upgrade Date:	12/21/1998
Tank Spill Prevention:	Spill Bucket/Spill Box
Tank Overfill Prevention:	Automatic Shutoff (fill pipe)
Tank Material:	Steel
Tank Construction:	Single Wall Tank
Tank Tightness Test:	Not reported
Tank Corrosion Protection:	Impressed Current
Tank Manifold:	Not reported
Tank Release Detection:	Automatic Tank Gauging
Tank SFC Type:	Impressed Current
Pipe Material:	Steel
Pipe Construction:	Single Wall Pipe
Pipe Primary Release Detection:	Automatic Line Leak Detector (ALLD)
Pipe Second Release Detection:	Annual Line Tightness Test (LTT)
Pipe Corrosion Protection:	Impressed Current
Pipe Pumping System:	Pressurized System
Responsible Unit:	Southwest
Dispencer/Pump SFC Type:	Impressed Current

Name:	ASSOCIATED PETROLUEM PRODUCTS, INC.
Address:	3101 PACIFIC HWY E
City:	FIFE

ASSOCIATED PETROLUEM PRODUCTS, INC. (Continued) **U003354615**

Zip:	98424
Tank Name:	2
Tag Number:	A8401
Tank Status:	Operational
Tank Status Date:	08/06/1996
Tank Install Date:	01/01/1986
Tank Closure Date:	Not reported
Capacity Range:	10,000 to 19,999 Gallons
Tank Permit Expiration Date:	05/31/2020
Tank Upgrade Date:	12/21/1998
Tank Spill Prevention:	Spill Bucket/Spill Box
Tank Overfill Prevention:	Automatic Shutoff (fill pipe)
Tank Material:	Steel
Tank Construction:	Single Wall Tank
Tank Tightness Test:	Not reported
Tank Corrosion Protection:	Impressed Current
Tank Manifold:	Not reported
Tank Release Detection:	Automatic Tank Gauging
Tank SFC Type:	Impressed Current
Pipe Material:	Steel
Pipe Construction:	Single Wall Pipe
Pipe Primary Release Detection:	Automatic Line Leak Detector (ALLD)
Pipe Second Release Detection:	Annual Line Tightness Test (LTT)
Pipe Corrosion Protection:	Impressed Current
Pipe Pumping System:	Pressurized System
Responsible Unit:	Southwest
Dispencer/Pump SFC Type:	Impressed Current
Name:	ASSOCIATED PETROLUEM PRODUCTS, INC.
Address:	3101 PACIFIC HWY E
City:	FIFE
Zip:	98424
Tank Name:	3
Tag Number:	A8401
Tank Status:	Operational
Tank Status Date:	08/06/1996
Tank Install Date:	01/01/1986
Tank Closure Date:	Not reported
Capacity Range:	10,000 to 19,999 Gallons
Tank Permit Expiration Date:	05/31/2020
Tank Upgrade Date:	12/21/1998
Tank Spill Prevention:	Spill Bucket/Spill Box
Tank Overfill Prevention:	Automatic Shutoff (fill pipe)
Tank Material:	Steel
Tank Construction:	Single Wall Tank
Tank Tightness Test:	Not reported
Tank Corrosion Protection:	Impressed Current
Tank Manifold:	Not reported
Tank Release Detection:	Automatic Tank Gauging
Tank SFC Type:	Impressed Current
Pipe Material:	Steel
Pipe Construction:	Single Wall Pipe
Pipe Primary Release Detection:	Automatic Line Leak Detector (ALLD)
Pipe Second Release Detection:	Annual Line Tightness Test (LTT)
Pipe Corrosion Protection:	Impressed Current

ASSOCIATED PETROLUEM PRODUCTS, INC. (Continued) **U003354615**

Pipe Pumping System: Pressurized System
Responsible Unit: Southwest
Dispencer/Pump SFC Type: Impressed Current

ALLSITES:
Name: WINGFOOT COMMERCIAL TIRE SYSTEMS LLC
Facility Id: 94129688

WA Financial Assurance 1:
Name: ASSOCIATED PETROLUEM PRODUCTS, INC.
Address: 3101 PACIFIC HWY E
City,State,Zip: FIFE, WA 98424
DOE Site ID: 4691
Financial Resp Type: GREAT AMERICAN E & S INSURANCE
Inception Date: 02/01/2016
Expiration Date: 02/01/2017
Address 2: Not reported
Policy Number: BTA9986632-05
Effective Date: 02/01/2016
Liability Limit Type: Not reported
Compliance Method: Not reported
Proof of Responsibility Document Flag: Not reported
Retroactive Date: Not reported
Latitude: 47.243694
Longitude: -122.386333

Name: ASSOCIATED PETROLUEM PRODUCTS, INC.
Address: 3101 PACIFIC HWY E
City,State,Zip: FIFE, WA 98424
DOE Site ID: 4691
Financial Resp Type: GREAT AMERICAN E&S INSURANCE CO
Inception Date: 01/25/2017
Expiration Date: 02/01/2018
Address 2: Not reported
Policy Number: BTA 9986632-06
Effective Date: 01/25/2017
Liability Limit Type: Not reported
Compliance Method: Not reported
Proof of Responsibility Document Flag: Not reported
Retroactive Date: Not reported
Latitude: 47.243694
Longitude: -122.386333

Name: ASSOCIATED PETROLUEM PRODUCTS, INC.
Address: 3101 PACIFIC HWY E
City,State,Zip: FIFE, WA 98424
DOE Site ID: 4691
Financial Resp Type: GREAT AMERICAN E&S INSURANCE CO
Inception Date: 01/22/2018
Expiration Date: 02/01/2019
Address 2: Not reported
Policy Number: BTA 9986632-07
Effective Date: 01/22/2018
Liability Limit Type: Not reported
Compliance Method: Not reported
Proof of Responsibility Document Flag: Not reported

ASSOCIATED PETROLUEM PRODUCTS, INC. (Continued) **U003354615**

Retroactive Date:	Not reported
Latitude:	47.243694
Longitude:	-122.386333
Name:	ASSOCIATED PETROLUEM PRODUCTS, INC.
Address:	3101 PACIFIC HWY E
City,State,Zip:	FIFE, WA 98424
DOE Site ID:	4691
Financial Resp Type:	GREAT AMERICAN E&S INSURANCE CO
Inception Date:	02/01/2019
Expiration Date:	02/01/2020
Address 2:	Not reported
Policy Number:	05-TOP-000000759
Effective Date:	02/01/2019
Liability Limit Type:	Not reported
Compliance Method:	Not reported
Proof of Responsibility Document Flag:	Not reported
Retroactive Date:	Not reported
Latitude:	47.243694
Longitude:	-122.386333

PTAP:

Name:	TACOMA WINGFOOT TIRE PORT OF TACOMA (APP/CFN #2038) CARD LOCK
Address:	3101 PACIFIC HIGHWAY EAST
City,State,Zip:	FIFE, WA 98424
Site ID:	PSW055
FSID Number:	94129688
Entry Date:	02/08/2019
Status:	In Progress

---

72 **PROGRESS RAIL SERVICES** **RCRA-SQG** **1000105883**
North **4012 SR 509 S FRONTAGE RD** **WA ALLSITES** **WAD060033024**
1/4-1/2 **TACOMA, WA 98421** **WA CSCSL NFA**
0.273 mi. **FINDS**
1440 ft. **ECHO**
WA MANIFEST
Relative: **WA NPDES**
Lower

Actual: **14 ft.**

RCRA Listings:

Date Form Received by Agency:	2019-03-04 00:00:00.0
Handler Name:	PROGRESS RAIL SERVICES
Handler Address:	4012 SR 509 S FRONTAGE RD
Handler City,State,Zip:	TACOMA, WA 98421
EPA ID:	WAD060033024
Contact Name:	TANYA GIROUARD
Contact Address:	PO BOX 1037
Contact City,State,Zip:	ALBERTVILLE, AL 35950
Contact Telephone:	801-510-3952
Contact Fax:	Not reported
Contact Email:	TGIROUARD@PROGRESSRAIL.COM
Contact Title:	REGIONAL ENVIRONMENTAL MANAGER
EPA Region:	10
Land Type:	Private
Federal Waste Generator Description:	Small Quantity Generator
Non-Notifier:	Not reported
Biennial Report Cycle:	Not reported
Accessibility:	Not reported

PROGRESS RAIL SERVICES (Continued) **1000105883**

Active Site Indicator:	Handler Activities
State District Owner:	WA
State District:	SWRO
Mailing Address:	PO BOX 1037
Mailing City,State,Zip:	ALBERTVILLE, AL 35950
Owner Name:	PROGRESS RAIL SERVICES
Owner Type:	Private
Operator Name:	PROGRESS RAIL SERVICES
Operator Type:	Private
Short-Term Generator Activity:	No
Importer Activity:	No
Mixed Waste Generator:	No
Transporter Activity:	No
Transfer Facility Activity:	No
Recycler Activity with Storage:	No
Small Quantity On-Site Burner Exemption:	No
Smelting Melting and Refining Furnace Exemption:	No
Underground Injection Control:	No
Off-Site Waste Receipt:	No
Universal Waste Indicator:	No
Universal Waste Destination Facility:	No
Federal Universal Waste:	No
Active Site Fed-Reg Treatment Storage and Disposal Facility:	Not reported
Active Site Converter Treatment storage and Disposal Facility:	Not reported
Active Site State-Reg Treatment Storage and Disposal Facility:	Not reported
Active Site State-Reg Handler:	---
Federal Facility Indicator:	Not reported
Hazardous Secondary Material Indicator:	NN
Sub-Part K Indicator:	Not reported
Commercial TSD Indicator:	No
Treatment Storage and Disposal Type:	Not reported
2018 GPRA Permit Baseline:	Not on the Baseline
2018 GPRA Renewals Baseline:	Not on the Baseline
Permit Renewals Workload Universe:	Not reported
Permit Workload Universe:	Not reported
Permit Progress Universe:	Not reported
Post-Closure Workload Universe:	Not reported
Closure Workload Universe:	Not reported
202 GPRA Corrective Action Baseline:	No
Corrective Action Workload Universe:	No
Subject to Corrective Action Universe:	No
Non-TSDFs Where RCRA CA has Been Imposed Universe:	No
TSDFs Potentially Subject to CA Under 3004 (u)/(v) Universe:	No
TSDFs Only Subject to CA under Discretionary Auth Universe:	No
Corrective Action Priority Ranking:	No NCAPS ranking
Environmental Control Indicator:	No
Institutional Control Indicator:	No
Human Exposure Controls Indicator:	N/A
Groundwater Controls Indicator:	N/A
Operating TSDF Universe:	Not reported
Full Enforcement Universe:	Not reported
Significant Non-Complier Universe:	No
Unaddressed Significant Non-Complier Universe:	No
Addressed Significant Non-Complier Universe:	No
Significant Non-Complier With a Compliance Schedule Universe:	No
Financial Assurance Required:	Not reported
Handler Date of Last Change:	2019-03-25 20:10:45.0

PROGRESS RAIL SERVICES (Continued) **1000105883**

Recognized Trader-Importer:	No
Recognized Trader-Exporter:	No
Importer of Spent Lead Acid Batteries:	No
Exporter of Spent Lead Acid Batteries:	No
Recycler Activity Without Storage:	No
Manifest Broker:	No
Sub-Part P Indicator:	Not reported

Biennial: List of Years
Year: 2011

Click Here for Biennial Reporting System Data:
Year: 2009

Click Here for Biennial Reporting System Data:
Year: 2007

Click Here for Biennial Reporting System Data:
Year: 2005

Click Here for Biennial Reporting System Data:
Year: 2003

Click Here for Biennial Reporting System Data:

Hazardous Waste Summary:

Waste Code:	D001
Waste Description:	IGNITABLE WASTE
Waste Code:	D002
Waste Description:	CORROSIVE WASTE
Waste Code:	D003
Waste Description:	REACTIVE WASTE
Waste Code:	D004
Waste Description:	ARSENIC
Waste Code:	D005
Waste Description:	BARIUM
Waste Code:	D006
Waste Description:	CADMIUM
Waste Code:	D007
Waste Description:	CHROMIUM
Waste Code:	D008
Waste Description:	LEAD
Waste Code:	D009
Waste Description:	MERCURY
Waste Code:	D018
Waste Description:	BENZENE

PROGRESS RAIL SERVICES (Continued) **1000105883**

Waste Code: D035
Waste Description: METHYL ETHYL KETONE

Waste Code: D039
Waste Description: TETRACHLOROETHYLENE

Waste Code: F002
Waste Description: THE FOLLOWING SPENT HALOGENATED SOLVENTS: TETRACHLOROETHYLENE, METHYLENE CHLORIDE, TRICHLOROETHYLENE, 1,1,1-TRICHLOROETHANE, CHLOROBENZENE, 1,1,2-TRICHLORO-1,2,2-TRIFLUOROETHANE, ORTHO-DICHLOROBENZENE, TRICHLOROFLUOROMETHANE, AND 1,1,2, TRICHLOROETHANE; ALL SPENT SOLVENT MIXTURES/BLENDS CONTAINING, BEFORE USE, A TOTAL OF TEN PERCENT OR MORE (BY VOLUME) OF ONE OR MORE OF THE ABOVE HALOGENATED SOLVENTS OR THOSE SOLVENTS LISTED IN F001, F004, AND F005; AND STILL BOTTOMS FROM THE RECOVERY OF THESE SPENT SOLVENTS AND SPENT SOLVENT MIXTURES.

Waste Code: F003
Waste Description: THE FOLLOWING SPENT NONHALOGENATED SOLVENTS: XYLENE, ACETONE, ETHYL ACETATE, ETHYL BENZENE, ETHYL ETHER, METHYL ISOBUTYL KETONE, N-BUTYL ALCOHOL, CYCLOHEXANONE, AND METHANOL; ALL SPENT SOLVENT MIXTURES/BLENDS CONTAINING, BEFORE USE, ONLY THE ABOVE SPENT NONHALOGENATED SOLVENTS; AND ALL SPENT SOLVENT MIXTURES/BLENDS CONTAINING, BEFORE USE, ONE OR MORE OF THE ABOVE NONHALOGENATED SOLVENTS, AND A TOTAL OF TEN PERCENT OR MORE (BY VOLUME) OF ONE OR MORE OF THOSE SOLVENTS LISTED IN F001, F002, F004, AND F005; AND STILL BOTTOMS FROM THE RECOVERY OF THESE SPENT SOLVENTS AND SPENT SOLVENT MIXTURES.

Waste Code: F005
Waste Description: THE FOLLOWING SPENT NONHALOGENATED SOLVENTS: TOLUENE, METHYL ETHYL KETONE, CARBON DISULFIDE, ISOBUTANOL, PYRIDINE, BENZENE, 2-ETHOXYETHANOL, AND 2-NITROPROPANE; ALL SPENT SOLVENT MIXTURES/BLENDS CONTAINING, BEFORE USE, A TOTAL OF TEN PERCENT OR MORE (BY VOLUME) OF ONE OR MORE OF THE ABOVE NONHALOGENATED SOLVENTS OR THOSE SOLVENTS LISTED IN F001, F002, OR F004; AND STILL BOTTOMS FROM THE RECOVERY OF THESE SPENT SOLVENTS AND SPENT SOLVENT MIXTURES.

Waste Code: U210
Waste Description: ETHENE, TETRACHLORO- (OR) TETRACHLOROETHYLENE

Handler - Owner Operator:
Owner/Operator Indicator: Owner
Owner/Operator Name: TACOMA PORT
Legal Status: Private
Date Became Current: Not reported
Date Ended Current: Not reported
Owner/Operator Address: PO BOX 1837
Owner/Operator City,State,Zip: TACOMA, WA 98401
Owner/Operator Telephone: 253-383-5841
Owner/Operator Telephone Ext: Not reported
Owner/Operator Fax: Not reported
Owner/Operator Email: Not reported

Owner/Operator Indicator: Owner
Owner/Operator Name: COAST ENGINE EQUIPMENT CORP
Legal Status: Private

PROGRESS RAIL SERVICES (Continued) **1000105883**

Date Became Current:	Not reported
Date Ended Current:	Not reported
Owner/Operator Address:	4012 SR 509 S FRONTAGE RD
Owner/Operator City,State,Zip:	TACOMA, WA 98421
Owner/Operator Telephone:	000-000-0000
Owner/Operator Telephone Ext:	Not reported
Owner/Operator Fax:	Not reported
Owner/Operator Email:	Not reported

Owner/Operator Indicator:	Operator
Owner/Operator Name:	COAST ENGINE EQUIPMENT CORP
Legal Status:	Private
Date Became Current:	Not reported
Date Ended Current:	Not reported
Owner/Operator Address:	4012 E WEST RD
Owner/Operator City,State,Zip:	TACOMA, WA 98421
Owner/Operator Telephone:	000-000-0000
Owner/Operator Telephone Ext:	Not reported
Owner/Operator Fax:	Not reported
Owner/Operator Email:	Not reported

Owner/Operator Indicator:	Operator
Owner/Operator Name:	COAST ENGINE EQUIPMENT CORP
Legal Status:	Private
Date Became Current:	Not reported
Date Ended Current:	Not reported
Owner/Operator Address:	4012 E WEST RD
Owner/Operator City,State,Zip:	TACOMA, WA 98421
Owner/Operator Telephone:	000-000-0000
Owner/Operator Telephone Ext:	Not reported
Owner/Operator Fax:	Not reported
Owner/Operator Email:	Not reported

Owner/Operator Indicator:	Owner
Owner/Operator Name:	COAST ENGINE EQUIPMENT CORP
Legal Status:	Private
Date Became Current:	1996-08-29 00:00:00.
Date Ended Current:	Not reported
Owner/Operator Address:	4012 SR 509 S FRONTAGE RD
Owner/Operator City,State,Zip:	TACOMA, WA 98421
Owner/Operator Telephone:	253-922-5955
Owner/Operator Telephone Ext:	Not reported
Owner/Operator Fax:	Not reported
Owner/Operator Email:	Not reported

Owner/Operator Indicator:	Owner
Owner/Operator Name:	COAST ENGINE EQUIPMENT CORP
Legal Status:	Private
Date Became Current:	1996-08-29 00:00:00.
Date Ended Current:	Not reported
Owner/Operator Address:	4012 SR 509 S FRONTAGE RD
Owner/Operator City,State,Zip:	TACOMA, WA 98421
Owner/Operator Telephone:	253-922-5955
Owner/Operator Telephone Ext:	Not reported
Owner/Operator Fax:	Not reported
Owner/Operator Email:	Not reported

PROGRESS RAIL SERVICES (Continued) **1000105883**

Owner/Operator Indicator:	Owner
Owner/Operator Name:	COAST ENGINE EQUIPMENT CORP
Legal Status:	Private
Date Became Current:	1996-08-29 00:00:00.
Date Ended Current:	Not reported
Owner/Operator Address:	4012 SR 509 S FRONTAGE RD
Owner/Operator City,State,Zip:	TACOMA, WA 98421
Owner/Operator Telephone:	253-922-5955
Owner/Operator Telephone Ext:	Not reported
Owner/Operator Fax:	Not reported
Owner/Operator Email:	Not reported

Owner/Operator Indicator:	Owner
Owner/Operator Name:	COAST ENGINE EQUIPMENT CORP
Legal Status:	Private
Date Became Current:	1996-08-29 00:00:00.
Date Ended Current:	Not reported
Owner/Operator Address:	4012 SR 509 S FRONTAGE RD
Owner/Operator City,State,Zip:	TACOMA, WA 98421
Owner/Operator Telephone:	253-922-5955
Owner/Operator Telephone Ext:	Not reported
Owner/Operator Fax:	Not reported
Owner/Operator Email:	Not reported

Owner/Operator Indicator:	Owner
Owner/Operator Name:	PORT OF TACOMA
Legal Status:	Private
Date Became Current:	Not reported
Date Ended Current:	Not reported
Owner/Operator Address:	PO BOX 1837
Owner/Operator City,State,Zip:	TACOMA, WA 98401
Owner/Operator Telephone:	253-383-5841
Owner/Operator Telephone Ext:	Not reported
Owner/Operator Fax:	Not reported
Owner/Operator Email:	Not reported

Owner/Operator Indicator:	Operator
Owner/Operator Name:	PROGRESS RAIL SERVICES
Legal Status:	Private
Date Became Current:	Not reported
Date Ended Current:	Not reported
Owner/Operator Address:	PO BOX 1037
Owner/Operator City,State,Zip:	ALBERTVILLE, AL 35950
Owner/Operator Telephone:	256-505-6055
Owner/Operator Telephone Ext:	Not reported
Owner/Operator Fax:	Not reported
Owner/Operator Email:	Not reported

Owner/Operator Indicator:	Owner
Owner/Operator Name:	PORT OF TACOMA
Legal Status:	Municipal
Date Became Current:	2017-12-31 00:00:00.
Date Ended Current:	Not reported
Owner/Operator Address:	PO BOX 1837
Owner/Operator City,State,Zip:	TACOMA, WA 98401
Owner/Operator Telephone:	253-383-5841
Owner/Operator Telephone Ext:	Not reported

PROGRESS RAIL SERVICES (Continued) **1000105883**

Owner/Operator Fax:	Not reported
Owner/Operator Email:	Not reported
Owner/Operator Indicator:	Owner
Owner/Operator Name:	COAST ENGINE & EQUIPMENT CORP
Legal Status:	Private
Date Became Current:	1996-08-29 00:00:00.
Date Ended Current:	Not reported
Owner/Operator Address:	4012 SR 509 S FRONTAGE RD
Owner/Operator City,State,Zip:	TACOMA, WA 98421
Owner/Operator Telephone:	Not reported
Owner/Operator Telephone Ext:	Not reported
Owner/Operator Fax:	Not reported
Owner/Operator Email:	Not reported
Owner/Operator Indicator:	Operator
Owner/Operator Name:	PROGRESS RAIL SERVICES
Legal Status:	Private
Date Became Current:	2009-11-12 00:00:00.
Date Ended Current:	Not reported
Owner/Operator Address:	PO BOX 1037
Owner/Operator City,State,Zip:	ALBERTVILLE, AL 35950
Owner/Operator Telephone:	256-505-6055
Owner/Operator Telephone Ext:	Not reported
Owner/Operator Fax:	Not reported
Owner/Operator Email:	Not reported
Owner/Operator Indicator:	Owner
Owner/Operator Name:	COAST ENGINE EQUIPMENT CORP
Legal Status:	Private
Date Became Current:	1996-08-29 00:00:00.
Date Ended Current:	Not reported
Owner/Operator Address:	4012 SR 509 S FRONTAGE RD
Owner/Operator City,State,Zip:	TACOMA, WA 98421
Owner/Operator Telephone:	253-922-5955
Owner/Operator Telephone Ext:	Not reported
Owner/Operator Fax:	Not reported
Owner/Operator Email:	Not reported
Owner/Operator Indicator:	Owner
Owner/Operator Name:	COAST ENGINE EQUIPMENT CORP
Legal Status:	Private
Date Became Current:	Not reported
Date Ended Current:	Not reported
Owner/Operator Address:	4012 SR 509 S FRONTAGE RD
Owner/Operator City,State,Zip:	TACOMA, WA 98421
Owner/Operator Telephone:	000-000-0000
Owner/Operator Telephone Ext:	Not reported
Owner/Operator Fax:	Not reported
Owner/Operator Email:	Not reported
Owner/Operator Indicator:	Operator
Owner/Operator Name:	COAST ENGINE EQUIPMENT CORP
Legal Status:	Private
Date Became Current:	Not reported
Date Ended Current:	Not reported
Owner/Operator Address:	4012 SR 509 S FRONTAGE RD

PROGRESS RAIL SERVICES (Continued) **1000105883**

Owner/Operator City,State,Zip:	TACOMA, WA 98421
Owner/Operator Telephone:	000-000-0000
Owner/Operator Telephone Ext:	Not reported
Owner/Operator Fax:	Not reported
Owner/Operator Email:	Not reported
Owner/Operator Indicator:	Operator
Owner/Operator Name:	COAST ENGINE EQUIPMENT CORP
Legal Status:	Private
Date Became Current:	Not reported
Date Ended Current:	Not reported
Owner/Operator Address:	4012 SR 509 S FRONTAGE RD
Owner/Operator City,State,Zip:	TACOMA, WA 98421
Owner/Operator Telephone:	000-000-0000
Owner/Operator Telephone Ext:	Not reported
Owner/Operator Fax:	Not reported
Owner/Operator Email:	Not reported
Owner/Operator Indicator:	Owner
Owner/Operator Name:	TACOMA PORT
Legal Status:	Private
Date Became Current:	Not reported
Date Ended Current:	Not reported
Owner/Operator Address:	PO BOX 1837
Owner/Operator City,State,Zip:	TACOMA, WA 98401
Owner/Operator Telephone:	253-383-5841
Owner/Operator Telephone Ext:	Not reported
Owner/Operator Fax:	Not reported
Owner/Operator Email:	Not reported
Owner/Operator Indicator:	Operator
Owner/Operator Name:	COAST ENGINE EQUIPMENT CORP
Legal Status:	Private
Date Became Current:	Not reported
Date Ended Current:	Not reported
Owner/Operator Address:	4012 E WEST RD
Owner/Operator City,State,Zip:	TACOMA, WA 98421
Owner/Operator Telephone:	000-000-0000
Owner/Operator Telephone Ext:	Not reported
Owner/Operator Fax:	Not reported
Owner/Operator Email:	Not reported
Owner/Operator Indicator:	Owner
Owner/Operator Name:	TACOMA PORT
Legal Status:	Private
Date Became Current:	Not reported
Date Ended Current:	Not reported
Owner/Operator Address:	PO BOX 1837
Owner/Operator City,State,Zip:	TACOMA, WA 98401
Owner/Operator Telephone:	253-383-5841
Owner/Operator Telephone Ext:	Not reported
Owner/Operator Fax:	Not reported
Owner/Operator Email:	Not reported
Owner/Operator Indicator:	Operator
Owner/Operator Name:	COAST ENGINE EQUIPMENT CORP
Legal Status:	Private

PROGRESS RAIL SERVICES (Continued) **1000105883**

Date Became Current:	Not reported
Date Ended Current:	Not reported
Owner/Operator Address:	4012 E WEST RD
Owner/Operator City,State,Zip:	TACOMA, WA 98421
Owner/Operator Telephone:	253-922-5955
Owner/Operator Telephone Ext:	Not reported
Owner/Operator Fax:	Not reported
Owner/Operator Email:	Not reported
Owner/Operator Indicator:	Owner
Owner/Operator Name:	TACOMA PORT
Legal Status:	Private
Date Became Current:	Not reported
Date Ended Current:	Not reported
Owner/Operator Address:	PO BOX 1837
Owner/Operator City,State,Zip:	TACOMA, WA 98401
Owner/Operator Telephone:	253-383-5841
Owner/Operator Telephone Ext:	Not reported
Owner/Operator Fax:	Not reported
Owner/Operator Email:	Not reported
Owner/Operator Indicator:	Operator
Owner/Operator Name:	COAST ENGINE EQUIPMENT CORP
Legal Status:	Private
Date Became Current:	Not reported
Date Ended Current:	Not reported
Owner/Operator Address:	4012 SR 509 S. FRONTAGE RD.
Owner/Operator City,State,Zip:	TACOMA, WA 98421
Owner/Operator Telephone:	253-922-5955
Owner/Operator Telephone Ext:	Not reported
Owner/Operator Fax:	Not reported
Owner/Operator Email:	Not reported
Owner/Operator Indicator:	Owner
Owner/Operator Name:	PORT OF TACOMA
Legal Status:	Private
Date Became Current:	Not reported
Date Ended Current:	Not reported
Owner/Operator Address:	PO BOX 1837
Owner/Operator City,State,Zip:	TACOMA, WA 98401
Owner/Operator Telephone:	253-383-5841
Owner/Operator Telephone Ext:	Not reported
Owner/Operator Fax:	Not reported
Owner/Operator Email:	Not reported
Owner/Operator Indicator:	Operator
Owner/Operator Name:	PROGRESS RAIL SERVICES
Legal Status:	Private
Date Became Current:	Not reported
Date Ended Current:	Not reported
Owner/Operator Address:	PO BOX 1037
Owner/Operator City,State,Zip:	ALBERTVILLE, AL 35950
Owner/Operator Telephone:	256-505-6055
Owner/Operator Telephone Ext:	Not reported
Owner/Operator Fax:	Not reported
Owner/Operator Email:	Not reported

PROGRESS RAIL SERVICES (Continued) **1000105883**

Owner/Operator Indicator:	Owner
Owner/Operator Name:	PORT OF TACOMA
Legal Status:	Private
Date Became Current:	Not reported
Date Ended Current:	Not reported
Owner/Operator Address:	PO BOX 1837
Owner/Operator City,State,Zip:	TACOMA, WA 98401
Owner/Operator Telephone:	253-383-5841
Owner/Operator Telephone Ext:	Not reported
Owner/Operator Fax:	Not reported
Owner/Operator Email:	Not reported

Owner/Operator Indicator:	Owner
Owner/Operator Name:	PROGRESS RAIL SERVICES
Legal Status:	Private
Date Became Current:	2009-11-12 00:00:00.
Date Ended Current:	Not reported
Owner/Operator Address:	PO BOX 1037
Owner/Operator City,State,Zip:	ALBERTVILLE, AL 35950
Owner/Operator Telephone:	256-505-6055
Owner/Operator Telephone Ext:	Not reported
Owner/Operator Fax:	Not reported
Owner/Operator Email:	Not reported

Owner/Operator Indicator:	Operator
Owner/Operator Name:	PROGRESS RAIL SERVICES
Legal Status:	Private
Date Became Current:	Not reported
Date Ended Current:	Not reported
Owner/Operator Address:	PO BOX 1037
Owner/Operator City,State,Zip:	ALBERTVILLE, AL 35950
Owner/Operator Telephone:	256-505-6055
Owner/Operator Telephone Ext:	Not reported
Owner/Operator Fax:	Not reported
Owner/Operator Email:	Not reported

Owner/Operator Indicator:	Owner
Owner/Operator Name:	COAST ENGINE & EQUIPMENT CORP
Legal Status:	Private
Date Became Current:	1996-08-29 00:00:00.
Date Ended Current:	Not reported
Owner/Operator Address:	4012 SR 509 S FRONTAGE RD
Owner/Operator City,State,Zip:	TACOMA, WA 98421
Owner/Operator Telephone:	Not reported
Owner/Operator Telephone Ext:	Not reported
Owner/Operator Fax:	Not reported
Owner/Operator Email:	Not reported

Owner/Operator Indicator:	Operator
Owner/Operator Name:	COAST ENGINE & EQUIPMENT CORP
Legal Status:	Private
Date Became Current:	1997-01-01 00:00:00.
Date Ended Current:	Not reported
Owner/Operator Address:	4012 SR 509 S. FRONTAGE RD.
Owner/Operator City,State,Zip:	TACOMA, WA 98421-3537
Owner/Operator Telephone:	Not reported
Owner/Operator Telephone Ext:	Not reported

PROGRESS RAIL SERVICES (Continued) **1000105883**

Owner/Operator Fax:	Not reported
Owner/Operator Email:	Not reported
Owner/Operator Indicator:	Owner
Owner/Operator Name:	TACOMA PORT
Legal Status:	Private
Date Became Current:	Not reported
Date Ended Current:	Not reported
Owner/Operator Address:	PO BOX 1837
Owner/Operator City,State,Zip:	TACOMA, WA 98401
Owner/Operator Telephone:	253-383-5841
Owner/Operator Telephone Ext:	Not reported
Owner/Operator Fax:	Not reported
Owner/Operator Email:	Not reported
Owner/Operator Indicator:	Owner
Owner/Operator Name:	TACOMA PORT
Legal Status:	Private
Date Became Current:	Not reported
Date Ended Current:	Not reported
Owner/Operator Address:	PO BOX 1837
Owner/Operator City,State,Zip:	TACOMA, WA 98401
Owner/Operator Telephone:	253-383-5841
Owner/Operator Telephone Ext:	Not reported
Owner/Operator Fax:	Not reported
Owner/Operator Email:	Not reported
Owner/Operator Indicator:	Owner
Owner/Operator Name:	TACOMA PORT
Legal Status:	Private
Date Became Current:	Not reported
Date Ended Current:	Not reported
Owner/Operator Address:	PO BOX 1837
Owner/Operator City,State,Zip:	TACOMA, WA 98401
Owner/Operator Telephone:	253-383-5841
Owner/Operator Telephone Ext:	Not reported
Owner/Operator Fax:	Not reported
Owner/Operator Email:	Not reported
Owner/Operator Indicator:	Operator
Owner/Operator Name:	COAST ENGINE EQUIPMENT CORP
Legal Status:	Private
Date Became Current:	Not reported
Date Ended Current:	Not reported
Owner/Operator Address:	4012 E WEST RD
Owner/Operator City,State,Zip:	TACOMA, WA 98421
Owner/Operator Telephone:	253-922-5955
Owner/Operator Telephone Ext:	Not reported
Owner/Operator Fax:	Not reported
Owner/Operator Email:	Not reported
Owner/Operator Indicator:	Owner
Owner/Operator Name:	COAST ENGINE EQUIPMENT CORP
Legal Status:	Private
Date Became Current:	1996-08-29 00:00:00.
Date Ended Current:	Not reported
Owner/Operator Address:	4012 SR 509 S FRONTAGE RD

PROGRESS RAIL SERVICES (Continued) **1000105883**

Owner/Operator City,State,Zip: TACOMA, WA 98421
Owner/Operator Telephone: 253-922-5955
Owner/Operator Telephone Ext: Not reported
Owner/Operator Fax: Not reported
Owner/Operator Email: Not reported

Owner/Operator Indicator: Owner
Owner/Operator Name: TACOMA PORT
Legal Status: Private
Date Became Current: Not reported
Date Ended Current: Not reported
Owner/Operator Address: PO BOX 1837
Owner/Operator City,State,Zip: TACOMA, WA 98401
Owner/Operator Telephone: 253-383-5841
Owner/Operator Telephone Ext: Not reported
Owner/Operator Fax: Not reported
Owner/Operator Email: Not reported

Owner/Operator Indicator: Operator
Owner/Operator Name: COAST ENGINE EQUIPMENT CORP
Legal Status: Private
Date Became Current: Not reported
Date Ended Current: Not reported
Owner/Operator Address: 4012 SR 509 S. FRONTAGE RD.
Owner/Operator City,State,Zip: TACOMA, WA 98421
Owner/Operator Telephone: 253-922-5955
Owner/Operator Telephone Ext: Not reported
Owner/Operator Fax: Not reported
Owner/Operator Email: Not reported

Owner/Operator Indicator: Operator
Owner/Operator Name: COAST ENGINE EQUIPMENT CORP
Legal Status: Private
Date Became Current: Not reported
Date Ended Current: Not reported
Owner/Operator Address: 4012 SR 509 S. FRONTAGE RD.
Owner/Operator City,State,Zip: TACOMA, WA 98421
Owner/Operator Telephone: 253-922-5955
Owner/Operator Telephone Ext: Not reported
Owner/Operator Fax: Not reported
Owner/Operator Email: Not reported

Owner/Operator Indicator: Owner
Owner/Operator Name: TACOMA PORT
Legal Status: Private
Date Became Current: Not reported
Date Ended Current: Not reported
Owner/Operator Address: PO BOX 1837
Owner/Operator City,State,Zip: TACOMA, WA 98401
Owner/Operator Telephone: 253-383-5841
Owner/Operator Telephone Ext: Not reported
Owner/Operator Fax: Not reported
Owner/Operator Email: Not reported

Owner/Operator Indicator: Owner
Owner/Operator Name: PORT OF TACOMA
Legal Status: Private

PROGRESS RAIL SERVICES (Continued) **1000105883**

Date Became Current:	Not reported
Date Ended Current:	Not reported
Owner/Operator Address:	PO BOX 1837
Owner/Operator City,State,Zip:	TACOMA, WA 98401
Owner/Operator Telephone:	253-383-5841
Owner/Operator Telephone Ext:	Not reported
Owner/Operator Fax:	Not reported
Owner/Operator Email:	Not reported
Owner/Operator Indicator:	Owner
Owner/Operator Name:	PORT OF TACOMA
Legal Status:	Private
Date Became Current:	Not reported
Date Ended Current:	Not reported
Owner/Operator Address:	PO BOX 1837
Owner/Operator City,State,Zip:	TACOMA, WA 98401
Owner/Operator Telephone:	253-383-5841
Owner/Operator Telephone Ext:	Not reported
Owner/Operator Fax:	Not reported
Owner/Operator Email:	Not reported
Owner/Operator Indicator:	Owner
Owner/Operator Name:	PROGRESS RAIL SERVICES
Legal Status:	Private
Date Became Current:	2009-11-12 00:00:00.
Date Ended Current:	Not reported
Owner/Operator Address:	PO BOX 1037
Owner/Operator City,State,Zip:	ALBERTVILLE, AL 35950
Owner/Operator Telephone:	256-505-6055
Owner/Operator Telephone Ext:	Not reported
Owner/Operator Fax:	Not reported
Owner/Operator Email:	Not reported
Owner/Operator Indicator:	Owner
Owner/Operator Name:	PROGRESS RAIL SERVICES
Legal Status:	Private
Date Became Current:	2009-11-12 00:00:00.
Date Ended Current:	Not reported
Owner/Operator Address:	PO BOX 1037
Owner/Operator City,State,Zip:	ALBERTVILLE, AL 35950
Owner/Operator Telephone:	256-505-6055
Owner/Operator Telephone Ext:	Not reported
Owner/Operator Fax:	Not reported
Owner/Operator Email:	Not reported
Owner/Operator Indicator:	Owner
Owner/Operator Name:	COAST ENGINE EQUIPMENT CORP
Legal Status:	Private
Date Became Current:	1996-08-29 00:00:00.
Date Ended Current:	Not reported
Owner/Operator Address:	4012 SR 509 S FRONTAGE RD
Owner/Operator City,State,Zip:	TACOMA, WA 98421
Owner/Operator Telephone:	253-922-5955
Owner/Operator Telephone Ext:	Not reported
Owner/Operator Fax:	Not reported
Owner/Operator Email:	Not reported

PROGRESS RAIL SERVICES (Continued) **1000105883**

Owner/Operator Indicator:	Owner
Owner/Operator Name:	TACOMA PORT
Legal Status:	Private
Date Became Current:	Not reported
Date Ended Current:	Not reported
Owner/Operator Address:	PO BOX 1837
Owner/Operator City,State,Zip:	TACOMA, WA 98401
Owner/Operator Telephone:	253-383-5841
Owner/Operator Telephone Ext:	Not reported
Owner/Operator Fax:	Not reported
Owner/Operator Email:	Not reported

Owner/Operator Indicator:	Owner
Owner/Operator Name:	TACOMA PORT
Legal Status:	Private
Date Became Current:	Not reported
Date Ended Current:	Not reported
Owner/Operator Address:	PO BOX 1837
Owner/Operator City,State,Zip:	TACOMA, WA 98401
Owner/Operator Telephone:	253-383-5841
Owner/Operator Telephone Ext:	Not reported
Owner/Operator Fax:	Not reported
Owner/Operator Email:	Not reported

Owner/Operator Indicator:	Owner
Owner/Operator Name:	COAST ENGINE EQUIPMENT CORP
Legal Status:	Private
Date Became Current:	1996-08-29 00:00:00.
Date Ended Current:	Not reported
Owner/Operator Address:	4012 SR 509 S FRONTAGE RD
Owner/Operator City,State,Zip:	TACOMA, WA 98421
Owner/Operator Telephone:	253-922-5955
Owner/Operator Telephone Ext:	Not reported
Owner/Operator Fax:	Not reported
Owner/Operator Email:	Not reported

Owner/Operator Indicator:	Owner
Owner/Operator Name:	TACOMA PORT
Legal Status:	Private
Date Became Current:	Not reported
Date Ended Current:	Not reported
Owner/Operator Address:	PO BOX 1837
Owner/Operator City,State,Zip:	TACOMA, WA 98401
Owner/Operator Telephone:	253-383-5841
Owner/Operator Telephone Ext:	Not reported
Owner/Operator Fax:	Not reported
Owner/Operator Email:	Not reported

Owner/Operator Indicator:	Owner
Owner/Operator Name:	PROGRESS RAIL SERVICES
Legal Status:	Private
Date Became Current:	2009-11-12 00:00:00.
Date Ended Current:	Not reported
Owner/Operator Address:	PO BOX 1037
Owner/Operator City,State,Zip:	ALBERTVILLE, AL 35950
Owner/Operator Telephone:	256-505-6055
Owner/Operator Telephone Ext:	Not reported

PROGRESS RAIL SERVICES (Continued) **1000105883**

Owner/Operator Fax:	Not reported
Owner/Operator Email:	Not reported
Owner/Operator Indicator:	Operator
Owner/Operator Name:	COAST ENGINE EQUIPMENT CORP
Legal Status:	Private
Date Became Current:	Not reported
Date Ended Current:	Not reported
Owner/Operator Address:	4012 SR 509 S. FRONTAGE RD.
Owner/Operator City,State,Zip:	TACOMA, WA 98421
Owner/Operator Telephone:	253-922-5955
Owner/Operator Telephone Ext:	Not reported
Owner/Operator Fax:	Not reported
Owner/Operator Email:	Not reported
Owner/Operator Indicator:	Owner
Owner/Operator Name:	COAST ENGINE EQUIPMENT CORP
Legal Status:	Private
Date Became Current:	Not reported
Date Ended Current:	Not reported
Owner/Operator Address:	4012 SR 509 S FRONTAGE RD
Owner/Operator City,State,Zip:	TACOMA, WA 98421
Owner/Operator Telephone:	000-000-0000
Owner/Operator Telephone Ext:	Not reported
Owner/Operator Fax:	Not reported
Owner/Operator Email:	Not reported
Owner/Operator Indicator:	Owner
Owner/Operator Name:	COAST ENGINE EQUIPMENT CORP
Legal Status:	Private
Date Became Current:	Not reported
Date Ended Current:	Not reported
Owner/Operator Address:	4012 SR 509 S FRONTAGE RD
Owner/Operator City,State,Zip:	TACOMA, WA 98421
Owner/Operator Telephone:	000-000-0000
Owner/Operator Telephone Ext:	Not reported
Owner/Operator Fax:	Not reported
Owner/Operator Email:	Not reported
Owner/Operator Indicator:	Owner
Owner/Operator Name:	COAST ENGINE EQUIPMENT CORP
Legal Status:	Private
Date Became Current:	Not reported
Date Ended Current:	Not reported
Owner/Operator Address:	4012 SR 509 S FRONTAGE RD
Owner/Operator City,State,Zip:	TACOMA, WA 98421
Owner/Operator Telephone:	000-000-0000
Owner/Operator Telephone Ext:	Not reported
Owner/Operator Fax:	Not reported
Owner/Operator Email:	Not reported
Owner/Operator Indicator:	Owner
Owner/Operator Name:	TACOMA PORT
Legal Status:	Private
Date Became Current:	Not reported
Date Ended Current:	Not reported
Owner/Operator Address:	PO BOX 1837

PROGRESS RAIL SERVICES (Continued) **1000105883**

Owner/Operator City,State,Zip:	TACOMA, WA 98401
Owner/Operator Telephone:	253-383-5841
Owner/Operator Telephone Ext:	Not reported
Owner/Operator Fax:	Not reported
Owner/Operator Email:	Not reported
Owner/Operator Indicator:	Operator
Owner/Operator Name:	COAST ENGINE EQUIPMENT CORP
Legal Status:	Private
Date Became Current:	Not reported
Date Ended Current:	Not reported
Owner/Operator Address:	4012 E WEST RD
Owner/Operator City,State,Zip:	TACOMA, WA 98421
Owner/Operator Telephone:	000-000-0000
Owner/Operator Telephone Ext:	Not reported
Owner/Operator Fax:	Not reported
Owner/Operator Email:	Not reported
Owner/Operator Indicator:	Operator
Owner/Operator Name:	COAST ENGINE EQUIPMENT CORP
Legal Status:	Private
Date Became Current:	Not reported
Date Ended Current:	Not reported
Owner/Operator Address:	4012 E WEST RD
Owner/Operator City,State,Zip:	TACOMA, WA 98421
Owner/Operator Telephone:	000-000-0000
Owner/Operator Telephone Ext:	Not reported
Owner/Operator Fax:	Not reported
Owner/Operator Email:	Not reported
Owner/Operator Indicator:	Operator
Owner/Operator Name:	COAST ENGINE EQUIPMENT CORP
Legal Status:	Private
Date Became Current:	Not reported
Date Ended Current:	Not reported
Owner/Operator Address:	4012 E WEST RD
Owner/Operator City,State,Zip:	TACOMA, WA 98421
Owner/Operator Telephone:	000-000-0000
Owner/Operator Telephone Ext:	Not reported
Owner/Operator Fax:	Not reported
Owner/Operator Email:	Not reported
Owner/Operator Indicator:	Owner
Owner/Operator Name:	PROGRESS RAIL SERVICES
Legal Status:	Private
Date Became Current:	2009-11-12 00:00:00.
Date Ended Current:	Not reported
Owner/Operator Address:	PO BOX 1037
Owner/Operator City,State,Zip:	ALBERTVILLE, AL 35950
Owner/Operator Telephone:	256-505-6055
Owner/Operator Telephone Ext:	Not reported
Owner/Operator Fax:	Not reported
Owner/Operator Email:	Not reported
Owner/Operator Indicator:	Owner
Owner/Operator Name:	PROGRESS RAIL SERVICES
Legal Status:	Private

PROGRESS RAIL SERVICES (Continued) **1000105883**

Date Became Current:	2009-11-12 00:00:00.
Date Ended Current:	Not reported
Owner/Operator Address:	PO BOX 1037
Owner/Operator City,State,Zip:	ALBERTVILLE, AL 35950
Owner/Operator Telephone:	256-505-6055
Owner/Operator Telephone Ext:	Not reported
Owner/Operator Fax:	Not reported
Owner/Operator Email:	Not reported

Owner/Operator Indicator:	Operator
Owner/Operator Name:	PROGRESS RAIL SERVICES
Legal Status:	Private
Date Became Current:	Not reported
Date Ended Current:	Not reported
Owner/Operator Address:	PO BOX 1037
Owner/Operator City,State,Zip:	ALBERTVILLE, AL 35950
Owner/Operator Telephone:	256-505-6055
Owner/Operator Telephone Ext:	Not reported
Owner/Operator Fax:	Not reported
Owner/Operator Email:	Not reported

Owner/Operator Indicator:	Owner
Owner/Operator Name:	PORT OF TACOMA
Legal Status:	Private
Date Became Current:	Not reported
Date Ended Current:	Not reported
Owner/Operator Address:	PO BOX 1837
Owner/Operator City,State,Zip:	TACOMA, WA 98401
Owner/Operator Telephone:	253-383-5841
Owner/Operator Telephone Ext:	Not reported
Owner/Operator Fax:	Not reported
Owner/Operator Email:	Not reported

Owner/Operator Indicator:	Owner
Owner/Operator Name:	PORT OF TACOMA
Legal Status:	Private
Date Became Current:	Not reported
Date Ended Current:	Not reported
Owner/Operator Address:	PO BOX 1837
Owner/Operator City,State,Zip:	TACOMA, WA 98401
Owner/Operator Telephone:	253-383-5841
Owner/Operator Telephone Ext:	Not reported
Owner/Operator Fax:	Not reported
Owner/Operator Email:	Not reported

Owner/Operator Indicator:	Operator
Owner/Operator Name:	COAST ENGINE & EQUIPMENT CORP
Legal Status:	Private
Date Became Current:	1997-01-01 00:00:00.
Date Ended Current:	Not reported
Owner/Operator Address:	4012 SR 509 S. FRONTAGE RD.
Owner/Operator City,State,Zip:	TACOMA, WA 98421-3537
Owner/Operator Telephone:	Not reported
Owner/Operator Telephone Ext:	Not reported
Owner/Operator Fax:	Not reported
Owner/Operator Email:	Not reported

PROGRESS RAIL SERVICES (Continued) **1000105883**

Owner/Operator Indicator:	Owner
Owner/Operator Name:	PROGRESS RAIL SERVICES
Legal Status:	Private
Date Became Current:	2009-11-12 00:00:00.
Date Ended Current:	Not reported
Owner/Operator Address:	PO BOX 1037
Owner/Operator City,State,Zip:	ALBERTVILLE, AL 35950
Owner/Operator Telephone:	256-505-6055
Owner/Operator Telephone Ext:	Not reported
Owner/Operator Fax:	Not reported
Owner/Operator Email:	Not reported

Owner/Operator Indicator:	Operator
Owner/Operator Name:	COAST ENGINE EQUIPMENT CORP
Legal Status:	Private
Date Became Current:	Not reported
Date Ended Current:	Not reported
Owner/Operator Address:	4012 SR 509 S FRONTAGE RD
Owner/Operator City,State,Zip:	TACOMA, WA 98421
Owner/Operator Telephone:	000-000-0000
Owner/Operator Telephone Ext:	Not reported
Owner/Operator Fax:	Not reported
Owner/Operator Email:	Not reported

Owner/Operator Indicator:	Owner
Owner/Operator Name:	COAST ENGINE EQUIPMENT CORP
Legal Status:	Private
Date Became Current:	1996-08-29 00:00:00.
Date Ended Current:	Not reported
Owner/Operator Address:	4012 SR 509 S FRONTAGE RD
Owner/Operator City,State,Zip:	TACOMA, WA 98421
Owner/Operator Telephone:	253-922-5955
Owner/Operator Telephone Ext:	Not reported
Owner/Operator Fax:	Not reported
Owner/Operator Email:	Not reported

Owner/Operator Indicator:	Owner
Owner/Operator Name:	TACOMA PORT
Legal Status:	Private
Date Became Current:	Not reported
Date Ended Current:	Not reported
Owner/Operator Address:	PO BOX 1837
Owner/Operator City,State,Zip:	TACOMA, WA 98401
Owner/Operator Telephone:	253-383-5841
Owner/Operator Telephone Ext:	Not reported
Owner/Operator Fax:	Not reported
Owner/Operator Email:	Not reported

Owner/Operator Indicator:	Operator
Owner/Operator Name:	COAST ENGINE EQUIPMENT CORP
Legal Status:	Private
Date Became Current:	Not reported
Date Ended Current:	Not reported
Owner/Operator Address:	4012 E WEST RD
Owner/Operator City,State,Zip:	TACOMA, WA 98421
Owner/Operator Telephone:	000-000-0000
Owner/Operator Telephone Ext:	Not reported

PROGRESS RAIL SERVICES (Continued) **1000105883**

Owner/Operator Fax:	Not reported
Owner/Operator Email:	Not reported
Owner/Operator Indicator:	Owner
Owner/Operator Name:	COAST ENGINE EQUIPMENT CORP
Legal Status:	Private
Date Became Current:	1996-08-29 00:00:00.
Date Ended Current:	Not reported
Owner/Operator Address:	4012 SR 509 S FRONTAGE RD
Owner/Operator City,State,Zip:	TACOMA, WA 98421
Owner/Operator Telephone:	253-922-5955
Owner/Operator Telephone Ext:	Not reported
Owner/Operator Fax:	Not reported
Owner/Operator Email:	Not reported
Owner/Operator Indicator:	Owner
Owner/Operator Name:	COAST ENGINE EQUIPMENT CORP
Legal Status:	Private
Date Became Current:	1996-08-29 00:00:00.
Date Ended Current:	Not reported
Owner/Operator Address:	4012 SR 509 S FRONTAGE RD
Owner/Operator City,State,Zip:	TACOMA, WA 98421
Owner/Operator Telephone:	253-922-5955
Owner/Operator Telephone Ext:	Not reported
Owner/Operator Fax:	Not reported
Owner/Operator Email:	Not reported
Owner/Operator Indicator:	Owner
Owner/Operator Name:	PORT OF TACOMA
Legal Status:	Private
Date Became Current:	Not reported
Date Ended Current:	Not reported
Owner/Operator Address:	PO BOX 1837
Owner/Operator City,State,Zip:	TACOMA, WA 98401
Owner/Operator Telephone:	253-383-5841
Owner/Operator Telephone Ext:	Not reported
Owner/Operator Fax:	Not reported
Owner/Operator Email:	Not reported
Owner/Operator Indicator:	Owner
Owner/Operator Name:	PORT OF TACOMA
Legal Status:	Private
Date Became Current:	Not reported
Date Ended Current:	Not reported
Owner/Operator Address:	PO BOX 1837
Owner/Operator City,State,Zip:	TACOMA, WA 98401
Owner/Operator Telephone:	253-383-5841
Owner/Operator Telephone Ext:	Not reported
Owner/Operator Fax:	Not reported
Owner/Operator Email:	Not reported
Owner/Operator Indicator:	Owner
Owner/Operator Name:	PROGRESS RAIL SERVICES
Legal Status:	Private
Date Became Current:	2009-11-12 00:00:00.
Date Ended Current:	Not reported
Owner/Operator Address:	PO BOX 1037

PROGRESS RAIL SERVICES (Continued) **1000105883**

Owner/Operator City,State,Zip:	ALBERTVILLE, AL 35950
Owner/Operator Telephone:	256-505-6055
Owner/Operator Telephone Ext:	Not reported
Owner/Operator Fax:	Not reported
Owner/Operator Email:	Not reported
Owner/Operator Indicator:	Operator
Owner/Operator Name:	PROGRESS RAIL SERVICES
Legal Status:	Private
Date Became Current:	Not reported
Date Ended Current:	Not reported
Owner/Operator Address:	PO BOX 1037
Owner/Operator City,State,Zip:	ALBERTVILLE, AL 35950
Owner/Operator Telephone:	256-505-6055
Owner/Operator Telephone Ext:	Not reported
Owner/Operator Fax:	Not reported
Owner/Operator Email:	Not reported
Owner/Operator Indicator:	Owner
Owner/Operator Name:	PROGRESS RAIL SERVICES
Legal Status:	Private
Date Became Current:	2009-11-12 00:00:00.
Date Ended Current:	Not reported
Owner/Operator Address:	PO BOX 1037
Owner/Operator City,State,Zip:	ALBERTVILLE, AL 35950
Owner/Operator Telephone:	256-505-6055
Owner/Operator Telephone Ext:	Not reported
Owner/Operator Fax:	Not reported
Owner/Operator Email:	Not reported
Owner/Operator Indicator:	Operator
Owner/Operator Name:	PROGRESS RAIL SERVICES
Legal Status:	Private
Date Became Current:	Not reported
Date Ended Current:	Not reported
Owner/Operator Address:	PO BOX 1037
Owner/Operator City,State,Zip:	ALBERTVILLE, AL 35950
Owner/Operator Telephone:	256-505-6055
Owner/Operator Telephone Ext:	Not reported
Owner/Operator Fax:	Not reported
Owner/Operator Email:	Not reported
Owner/Operator Indicator:	Operator
Owner/Operator Name:	COAST ENGINE & EQUIPMENT CORP
Legal Status:	Private
Date Became Current:	1997-01-01 00:00:00.
Date Ended Current:	Not reported
Owner/Operator Address:	4012 E WEST RD
Owner/Operator City,State,Zip:	TACOMA, WA 98421-3537
Owner/Operator Telephone:	Not reported
Owner/Operator Telephone Ext:	Not reported
Owner/Operator Fax:	Not reported
Owner/Operator Email:	Not reported
Owner/Operator Indicator:	Owner
Owner/Operator Name:	PROGRESS RAIL SERVICES
Legal Status:	Private

PROGRESS RAIL SERVICES (Continued) **1000105883**

Date Became Current:	2009-11-12 00:00:00.
Date Ended Current:	Not reported
Owner/Operator Address:	PO BOX 1037
Owner/Operator City,State,Zip:	ALBERTVILLE, AL 35950
Owner/Operator Telephone:	256-505-6055
Owner/Operator Telephone Ext:	Not reported
Owner/Operator Fax:	Not reported
Owner/Operator Email:	Not reported
Owner/Operator Indicator:	Operator
Owner/Operator Name:	COAST ENGINE & EQUIPMENT CORP
Legal Status:	Private
Date Became Current:	Not reported
Date Ended Current:	Not reported
Owner/Operator Address:	4012 SR 509 S FRONTAGE RD
Owner/Operator City,State,Zip:	TACOMA, WA 98421
Owner/Operator Telephone:	253-922-5955
Owner/Operator Telephone Ext:	Not reported
Owner/Operator Fax:	Not reported
Owner/Operator Email:	Not reported
Owner/Operator Indicator:	Owner
Owner/Operator Name:	COAST ENGINE EQUIPMENT CORP
Legal Status:	Private
Date Became Current:	Not reported
Date Ended Current:	Not reported
Owner/Operator Address:	4012 SR 509 S FRONTAGE RD
Owner/Operator City,State,Zip:	TACOMA, WA 98421
Owner/Operator Telephone:	000-000-0000
Owner/Operator Telephone Ext:	Not reported
Owner/Operator Fax:	Not reported
Owner/Operator Email:	Not reported
Owner/Operator Indicator:	Owner
Owner/Operator Name:	COAST ENGINE EQUIPMENT CORP
Legal Status:	Private
Date Became Current:	Not reported
Date Ended Current:	Not reported
Owner/Operator Address:	4012 SR 509 S FRONTAGE RD
Owner/Operator City,State,Zip:	TACOMA, WA 98421
Owner/Operator Telephone:	000-000-0000
Owner/Operator Telephone Ext:	Not reported
Owner/Operator Fax:	Not reported
Owner/Operator Email:	Not reported
Owner/Operator Indicator:	Operator
Owner/Operator Name:	COAST ENGINE EQUIPMENT CORP
Legal Status:	Private
Date Became Current:	Not reported
Date Ended Current:	Not reported
Owner/Operator Address:	4012 SR 509 S FRONTAGE RD
Owner/Operator City,State,Zip:	TACOMA, WA 98421
Owner/Operator Telephone:	000-000-0000
Owner/Operator Telephone Ext:	Not reported
Owner/Operator Fax:	Not reported
Owner/Operator Email:	Not reported

PROGRESS RAIL SERVICES (Continued) **1000105883**

Owner/Operator Indicator:	Owner
Owner/Operator Name:	COAST ENGINE EQUIPMENT CORP
Legal Status:	Private
Date Became Current:	Not reported
Date Ended Current:	Not reported
Owner/Operator Address:	4012 SR 509 S FRONTAGE RD
Owner/Operator City,State,Zip:	TACOMA, WA 98421
Owner/Operator Telephone:	000-000-0000
Owner/Operator Telephone Ext:	Not reported
Owner/Operator Fax:	Not reported
Owner/Operator Email:	Not reported

Owner/Operator Indicator:	Owner
Owner/Operator Name:	COAST ENGINE EQUIPMENT CORP
Legal Status:	Private
Date Became Current:	1996-08-29 00:00:00.
Date Ended Current:	Not reported
Owner/Operator Address:	4012 SR 509 S FRONTAGE RD
Owner/Operator City,State,Zip:	TACOMA, WA 98421
Owner/Operator Telephone:	253-922-5955
Owner/Operator Telephone Ext:	Not reported
Owner/Operator Fax:	Not reported
Owner/Operator Email:	Not reported

Owner/Operator Indicator:	Owner
Owner/Operator Name:	COAST ENGINE EQUIPMENT CORP
Legal Status:	Private
Date Became Current:	1996-08-29 00:00:00.
Date Ended Current:	Not reported
Owner/Operator Address:	4012 SR 509 S FRONTAGE RD
Owner/Operator City,State,Zip:	TACOMA, WA 98421
Owner/Operator Telephone:	253-922-5955
Owner/Operator Telephone Ext:	Not reported
Owner/Operator Fax:	Not reported
Owner/Operator Email:	Not reported

Owner/Operator Indicator:	Owner
Owner/Operator Name:	COAST ENGINE EQUIPMENT CORP
Legal Status:	Private
Date Became Current:	1996-08-29 00:00:00.
Date Ended Current:	Not reported
Owner/Operator Address:	4012 SR 509 S FRONTAGE RD
Owner/Operator City,State,Zip:	TACOMA, WA 98421
Owner/Operator Telephone:	253-922-5955
Owner/Operator Telephone Ext:	Not reported
Owner/Operator Fax:	Not reported
Owner/Operator Email:	Not reported

Owner/Operator Indicator:	Owner
Owner/Operator Name:	TACOMA PORT
Legal Status:	Private
Date Became Current:	Not reported
Date Ended Current:	Not reported
Owner/Operator Address:	PO BOX 1837
Owner/Operator City,State,Zip:	TACOMA, WA 98401
Owner/Operator Telephone:	253-383-5841
Owner/Operator Telephone Ext:	Not reported

PROGRESS RAIL SERVICES (Continued) **1000105883**

Owner/Operator Fax:	Not reported
Owner/Operator Email:	Not reported
Owner/Operator Indicator:	Owner
Owner/Operator Name:	TACOMA PORT
Legal Status:	Private
Date Became Current:	Not reported
Date Ended Current:	Not reported
Owner/Operator Address:	PO BOX 1837
Owner/Operator City,State,Zip:	TACOMA, WA 98401
Owner/Operator Telephone:	253-383-5841
Owner/Operator Telephone Ext:	Not reported
Owner/Operator Fax:	Not reported
Owner/Operator Email:	Not reported
Owner/Operator Indicator:	Operator
Owner/Operator Name:	COAST ENGINE EQUIPMENT CORP
Legal Status:	Private
Date Became Current:	Not reported
Date Ended Current:	Not reported
Owner/Operator Address:	4012 SR 509 S. FRONTAGE RD.
Owner/Operator City,State,Zip:	TACOMA, WA 98421
Owner/Operator Telephone:	253-922-5955
Owner/Operator Telephone Ext:	Not reported
Owner/Operator Fax:	Not reported
Owner/Operator Email:	Not reported
Owner/Operator Indicator:	Owner
Owner/Operator Name:	PROGRESS RAIL SERVICES
Legal Status:	Private
Date Became Current:	2009-11-12 00:00:00.
Date Ended Current:	Not reported
Owner/Operator Address:	PO BOX 1037
Owner/Operator City,State,Zip:	ALBERTVILLE, AL 35950
Owner/Operator Telephone:	256-505-6055
Owner/Operator Telephone Ext:	Not reported
Owner/Operator Fax:	Not reported
Owner/Operator Email:	Not reported
Owner/Operator Indicator:	Operator
Owner/Operator Name:	PROGRESS RAIL SERVICES
Legal Status:	Private
Date Became Current:	Not reported
Date Ended Current:	Not reported
Owner/Operator Address:	PO BOX 1037
Owner/Operator City,State,Zip:	ALBERTVILLE, AL 35950
Owner/Operator Telephone:	256-505-6055
Owner/Operator Telephone Ext:	Not reported
Owner/Operator Fax:	Not reported
Owner/Operator Email:	Not reported
Owner/Operator Indicator:	Owner
Owner/Operator Name:	PROGRESS RAIL SERVICES
Legal Status:	Private
Date Became Current:	2009-11-12 00:00:00.
Date Ended Current:	Not reported
Owner/Operator Address:	PO BOX 1037

PROGRESS RAIL SERVICES (Continued) **1000105883**

Owner/Operator City,State,Zip:	ALBERTVILLE, AL 35950
Owner/Operator Telephone:	256-505-6055
Owner/Operator Telephone Ext:	Not reported
Owner/Operator Fax:	Not reported
Owner/Operator Email:	Not reported
Owner/Operator Indicator:	Owner
Owner/Operator Name:	PORT OF TACOMA
Legal Status:	Private
Date Became Current:	Not reported
Date Ended Current:	Not reported
Owner/Operator Address:	PO BOX 1837
Owner/Operator City,State,Zip:	TACOMA, WA 98401
Owner/Operator Telephone:	253-383-5841
Owner/Operator Telephone Ext:	Not reported
Owner/Operator Fax:	Not reported
Owner/Operator Email:	Not reported
Owner/Operator Indicator:	Operator
Owner/Operator Name:	PROGRESS RAIL SERVICES
Legal Status:	Private
Date Became Current:	Not reported
Date Ended Current:	Not reported
Owner/Operator Address:	PO BOX 1037
Owner/Operator City,State,Zip:	ALBERTVILLE, AL 35950
Owner/Operator Telephone:	256-505-6055
Owner/Operator Telephone Ext:	Not reported
Owner/Operator Fax:	Not reported
Owner/Operator Email:	Not reported
Owner/Operator Indicator:	Owner
Owner/Operator Name:	PORT OF TACOMA
Legal Status:	Private
Date Became Current:	Not reported
Date Ended Current:	Not reported
Owner/Operator Address:	PO BOX 1837
Owner/Operator City,State,Zip:	TACOMA, WA 98401
Owner/Operator Telephone:	253-383-5841
Owner/Operator Telephone Ext:	Not reported
Owner/Operator Fax:	Not reported
Owner/Operator Email:	Not reported
Owner/Operator Indicator:	Operator
Owner/Operator Name:	PROGRESS RAIL SERVICES
Legal Status:	Private
Date Became Current:	Not reported
Date Ended Current:	Not reported
Owner/Operator Address:	PO BOX 1037
Owner/Operator City,State,Zip:	ALBERTVILLE, AL 35950
Owner/Operator Telephone:	256-505-6055
Owner/Operator Telephone Ext:	Not reported
Owner/Operator Fax:	Not reported
Owner/Operator Email:	Not reported
Owner/Operator Indicator:	Owner
Owner/Operator Name:	PROGRESS RAIL SERVICES
Legal Status:	Private

PROGRESS RAIL SERVICES (Continued) **1000105883**

Date Became Current:	2009-11-12 00:00:00.
Date Ended Current:	Not reported
Owner/Operator Address:	PO BOX 1037
Owner/Operator City,State,Zip:	ALBERTVILLE, AL 35950
Owner/Operator Telephone:	256-505-6055
Owner/Operator Telephone Ext:	Not reported
Owner/Operator Fax:	Not reported
Owner/Operator Email:	Not reported
Owner/Operator Indicator:	Owner
Owner/Operator Name:	COAST ENGINE & EQUIPMENT CORP
Legal Status:	Private
Date Became Current:	1996-08-29 00:00:00.
Date Ended Current:	Not reported
Owner/Operator Address:	4012 SR 509 S FRONTAGE RD
Owner/Operator City,State,Zip:	TACOMA, WA 98421
Owner/Operator Telephone:	Not reported
Owner/Operator Telephone Ext:	Not reported
Owner/Operator Fax:	Not reported
Owner/Operator Email:	Not reported
Owner/Operator Indicator:	Operator
Owner/Operator Name:	PROGRESS RAIL SERVICES
Legal Status:	Private
Date Became Current:	2009-11-12 00:00:00.
Date Ended Current:	Not reported
Owner/Operator Address:	PO BOX 1037
Owner/Operator City,State,Zip:	ALBERTVILLE, AL 35950
Owner/Operator Telephone:	256-505-6055
Owner/Operator Telephone Ext:	Not reported
Owner/Operator Fax:	Not reported
Owner/Operator Email:	Not reported
Owner/Operator Indicator:	Owner
Owner/Operator Name:	TACOMA PORT
Legal Status:	Municipal
Date Became Current:	Not reported
Date Ended Current:	Not reported
Owner/Operator Address:	PO BOX 1837
Owner/Operator City,State,Zip:	TACOMA, WA 98401-1837
Owner/Operator Telephone:	253-383-5841
Owner/Operator Telephone Ext:	Not reported
Owner/Operator Fax:	Not reported
Owner/Operator Email:	Not reported
Owner/Operator Indicator:	Owner
Owner/Operator Name:	COAST ENGINE EQUIPMENT CORP
Legal Status:	Private
Date Became Current:	1996-08-29 00:00:00.
Date Ended Current:	Not reported
Owner/Operator Address:	4012 SR 509 S FRONTAGE RD
Owner/Operator City,State,Zip:	TACOMA, WA 98421
Owner/Operator Telephone:	253-922-5955
Owner/Operator Telephone Ext:	Not reported
Owner/Operator Fax:	Not reported
Owner/Operator Email:	Not reported

PROGRESS RAIL SERVICES (Continued) **1000105883**

Owner/Operator Indicator:	Owner
Owner/Operator Name:	COAST ENGINE EQUIPMENT CORP
Legal Status:	Private
Date Became Current:	1996-08-29 00:00:00.
Date Ended Current:	Not reported
Owner/Operator Address:	4012 SR 509 S FRONTAGE RD
Owner/Operator City,State,Zip:	TACOMA, WA 98421
Owner/Operator Telephone:	253-922-5955
Owner/Operator Telephone Ext:	Not reported
Owner/Operator Fax:	Not reported
Owner/Operator Email:	Not reported

Owner/Operator Indicator:	Operator
Owner/Operator Name:	COAST ENGINE EQUIPMENT CORP
Legal Status:	Private
Date Became Current:	Not reported
Date Ended Current:	Not reported
Owner/Operator Address:	4012 SR 509 S. FRONTAGE RD.
Owner/Operator City,State,Zip:	TACOMA, WA 98421
Owner/Operator Telephone:	253-922-5955
Owner/Operator Telephone Ext:	Not reported
Owner/Operator Fax:	Not reported
Owner/Operator Email:	Not reported

Owner/Operator Indicator:	Operator
Owner/Operator Name:	COAST ENGINE EQUIPMENT CORP
Legal Status:	Private
Date Became Current:	Not reported
Date Ended Current:	Not reported
Owner/Operator Address:	4012 SR 509 S. FRONTAGE RD.
Owner/Operator City,State,Zip:	TACOMA, WA 98421
Owner/Operator Telephone:	253-922-5955
Owner/Operator Telephone Ext:	Not reported
Owner/Operator Fax:	Not reported
Owner/Operator Email:	Not reported

Owner/Operator Indicator:	Operator
Owner/Operator Name:	PROGRESS RAIL SERVICES
Legal Status:	Private
Date Became Current:	Not reported
Date Ended Current:	Not reported
Owner/Operator Address:	PO BOX 1037
Owner/Operator City,State,Zip:	ALBERTVILLE, AL 35950
Owner/Operator Telephone:	256-505-6055
Owner/Operator Telephone Ext:	Not reported
Owner/Operator Fax:	Not reported
Owner/Operator Email:	Not reported

Owner/Operator Indicator:	Operator
Owner/Operator Name:	PROGRESS RAIL SERVICES
Legal Status:	Private
Date Became Current:	Not reported
Date Ended Current:	Not reported
Owner/Operator Address:	PO BOX 1037
Owner/Operator City,State,Zip:	ALBERTVILLE, AL 35950
Owner/Operator Telephone:	256-505-6055
Owner/Operator Telephone Ext:	Not reported

PROGRESS RAIL SERVICES (Continued) **1000105883**

Owner/Operator Fax: Not reported
Owner/Operator Email: Not reported

Owner/Operator Indicator: Owner
Owner/Operator Name: PROGRESS RAIL SERVICES
Legal Status: Private
Date Became Current: 2009-11-12 00:00:00.
Date Ended Current: Not reported
Owner/Operator Address: PO BOX 1037
Owner/Operator City,State,Zip: ALBERTVILLE, AL 35950
Owner/Operator Telephone: 256-505-6055
Owner/Operator Telephone Ext: Not reported
Owner/Operator Fax: Not reported
Owner/Operator Email: Not reported

Owner/Operator Indicator: Operator
Owner/Operator Name: PROGRESS RAIL SERVICES
Legal Status: Private
Date Became Current: Not reported
Date Ended Current: Not reported
Owner/Operator Address: PO BOX 1037
Owner/Operator City,State,Zip: ALBERTVILLE, AL 35950
Owner/Operator Telephone: 256-505-6055
Owner/Operator Telephone Ext: Not reported
Owner/Operator Fax: Not reported
Owner/Operator Email: Not reported

Owner/Operator Indicator: Owner
Owner/Operator Name: PROGRESS RAIL SERVICES
Legal Status: Private
Date Became Current: 2009-11-12 00:00:00.
Date Ended Current: Not reported
Owner/Operator Address: PO BOX 1037
Owner/Operator City,State,Zip: ALBERTVILLE, AL 35950
Owner/Operator Telephone: 256-505-6055
Owner/Operator Telephone Ext: Not reported
Owner/Operator Fax: Not reported
Owner/Operator Email: Not reported

Owner/Operator Indicator: Owner
Owner/Operator Name: PORT OF TACOMA
Legal Status: Private
Date Became Current: Not reported
Date Ended Current: Not reported
Owner/Operator Address: PO BOX 1837
Owner/Operator City,State,Zip: TACOMA, WA 98401
Owner/Operator Telephone: 253-383-5841
Owner/Operator Telephone Ext: Not reported
Owner/Operator Fax: Not reported
Owner/Operator Email: Not reported

Owner/Operator Indicator: Operator
Owner/Operator Name: PROGRESS RAIL SERVICES
Legal Status: Private
Date Became Current: 2009-11-12 00:00:00.
Date Ended Current: Not reported
Owner/Operator Address: PO BOX 1037

PROGRESS RAIL SERVICES (Continued) **1000105883**

Owner/Operator City,State,Zip:	ALBERTVILLE, AL 35950
Owner/Operator Telephone:	256-505-6055
Owner/Operator Telephone Ext:	Not reported
Owner/Operator Fax:	Not reported
Owner/Operator Email:	Not reported

Historic Generators:

Receive Date:	2010-03-01 00:00:00.0
Handler Name:	PROGRESS RAIL SERVICES
Federal Waste Generator Description:	Not a generator, verified
State District Owner:	WA
Large Quantity Handler of Universal Waste:	No
Recognized Trader Importer:	No
Recognized Trader Exporter:	No
Spent Lead Acid Battery Importer:	No
Spent Lead Acid Battery Exporter:	No
Current Record:	No
Non Storage Recycler Activity:	Not reported
Electronic Manifest Broker:	Not reported

Receive Date:	2012-02-08 00:00:00.0
Handler Name:	PROGRESS RAIL SERVICES
Federal Waste Generator Description:	Small Quantity Generator
State District Owner:	WA
Large Quantity Handler of Universal Waste:	No
Recognized Trader Importer:	No
Recognized Trader Exporter:	No
Spent Lead Acid Battery Importer:	No
Spent Lead Acid Battery Exporter:	No
Current Record:	No
Non Storage Recycler Activity:	Not reported
Electronic Manifest Broker:	Not reported

Receive Date:	2004-03-31 00:00:00.0
Handler Name:	COAST ENGINE & EQUIPMENT CORP
Federal Waste Generator Description:	Small Quantity Generator
State District Owner:	WA
Large Quantity Handler of Universal Waste:	No
Recognized Trader Importer:	No
Recognized Trader Exporter:	No
Spent Lead Acid Battery Importer:	No
Spent Lead Acid Battery Exporter:	No
Current Record:	No
Non Storage Recycler Activity:	Not reported
Electronic Manifest Broker:	Not reported

Receive Date:	2009-11-05 00:00:00.0
Handler Name:	COAST ENGINE & EQUIPMENT CORP
Federal Waste Generator Description:	Not a generator, verified
State District Owner:	WA
Large Quantity Handler of Universal Waste:	No
Recognized Trader Importer:	No
Recognized Trader Exporter:	No
Spent Lead Acid Battery Importer:	No
Spent Lead Acid Battery Exporter:	No
Current Record:	No
Non Storage Recycler Activity:	Not reported

PROGRESS RAIL SERVICES (Continued) **1000105883**

Electronic Manifest Broker:	Not reported
Receive Date:	1993-12-31 00:00:00.0
Handler Name:	COAST ENGINE & EQUIPMENT CORP
Federal Waste Generator Description:	Large Quantity Generator
State District Owner:	WA
Large Quantity Handler of Universal Waste:	No
Recognized Trader Importer:	No
Recognized Trader Exporter:	No
Spent Lead Acid Battery Importer:	No
Spent Lead Acid Battery Exporter:	No
Current Record:	No
Non Storage Recycler Activity:	Not reported
Electronic Manifest Broker:	Not reported
Receive Date:	1994-01-01 00:00:00.0
Handler Name:	COAST ENGINE & EQUIPMENT CORP
Federal Waste Generator Description:	Not a generator, verified
State District Owner:	WA
Large Quantity Handler of Universal Waste:	No
Recognized Trader Importer:	No
Recognized Trader Exporter:	No
Spent Lead Acid Battery Importer:	No
Spent Lead Acid Battery Exporter:	No
Current Record:	No
Non Storage Recycler Activity:	Not reported
Electronic Manifest Broker:	Not reported
Receive Date:	1995-01-01 00:00:00.0
Handler Name:	COAST ENGINE & EQUIPMENT CORP
Federal Waste Generator Description:	Not a generator, verified
State District Owner:	WA
Large Quantity Handler of Universal Waste:	No
Recognized Trader Importer:	No
Recognized Trader Exporter:	No
Spent Lead Acid Battery Importer:	No
Spent Lead Acid Battery Exporter:	No
Current Record:	No
Non Storage Recycler Activity:	Not reported
Electronic Manifest Broker:	Not reported
Receive Date:	1996-03-04 00:00:00.0
Handler Name:	COAST ENGINE & EQUIPMENT CORP
Federal Waste Generator Description:	Small Quantity Generator
State District Owner:	WA
Large Quantity Handler of Universal Waste:	No
Recognized Trader Importer:	No
Recognized Trader Exporter:	No
Spent Lead Acid Battery Importer:	No
Spent Lead Acid Battery Exporter:	No
Current Record:	No
Non Storage Recycler Activity:	Not reported
Electronic Manifest Broker:	Not reported
Receive Date:	1997-03-03 00:00:00.0
Handler Name:	COAST ENGINE & EQUIPMENT CORP
Federal Waste Generator Description:	Large Quantity Generator

PROGRESS RAIL SERVICES (Continued) **1000105883**

State District Owner:	WA
Large Quantity Handler of Universal Waste:	No
Recognized Trader Importer:	No
Recognized Trader Exporter:	No
Spent Lead Acid Battery Importer:	No
Spent Lead Acid Battery Exporter:	No
Current Record:	No
Non Storage Recycler Activity:	Not reported
Electronic Manifest Broker:	Not reported

Receive Date:	1998-03-03 00:00:00.0
Handler Name:	COAST ENGINE & EQUIPMENT CORP
Federal Waste Generator Description:	Large Quantity Generator
State District Owner:	WA
Large Quantity Handler of Universal Waste:	No
Recognized Trader Importer:	No
Recognized Trader Exporter:	No
Spent Lead Acid Battery Importer:	No
Spent Lead Acid Battery Exporter:	No
Current Record:	No
Non Storage Recycler Activity:	Not reported
Electronic Manifest Broker:	Not reported

Receive Date:	1999-02-26 00:00:00.0
Handler Name:	COAST ENGINE & EQUIPMENT CORP
Federal Waste Generator Description:	Small Quantity Generator
State District Owner:	WA
Large Quantity Handler of Universal Waste:	No
Recognized Trader Importer:	No
Recognized Trader Exporter:	No
Spent Lead Acid Battery Importer:	No
Spent Lead Acid Battery Exporter:	No
Current Record:	No
Non Storage Recycler Activity:	Not reported
Electronic Manifest Broker:	Not reported

Receive Date:	2000-03-01 00:00:00.0
Handler Name:	COAST ENGINE & EQUIPMENT CORP
Federal Waste Generator Description:	Small Quantity Generator
State District Owner:	WA
Large Quantity Handler of Universal Waste:	No
Recognized Trader Importer:	No
Recognized Trader Exporter:	No
Spent Lead Acid Battery Importer:	No
Spent Lead Acid Battery Exporter:	No
Current Record:	No
Non Storage Recycler Activity:	Not reported
Electronic Manifest Broker:	Not reported

Receive Date:	2001-02-21 00:00:00.0
Handler Name:	COAST ENGINE & EQUIPMENT CORP
Federal Waste Generator Description:	Small Quantity Generator
State District Owner:	WA
Large Quantity Handler of Universal Waste:	No
Recognized Trader Importer:	No
Recognized Trader Exporter:	No
Spent Lead Acid Battery Importer:	No

PROGRESS RAIL SERVICES (Continued) **1000105883**

Spent Lead Acid Battery Exporter:	No
Current Record:	No
Non Storage Recycler Activity:	Not reported
Electronic Manifest Broker:	Not reported
Receive Date:	2002-02-27 00:00:00.0
Handler Name:	COAST ENGINE & EQUIPMENT CORP
Federal Waste Generator Description:	Small Quantity Generator
State District Owner:	WA
Large Quantity Handler of Universal Waste:	No
Recognized Trader Importer:	No
Recognized Trader Exporter:	No
Spent Lead Acid Battery Importer:	No
Spent Lead Acid Battery Exporter:	No
Current Record:	No
Non Storage Recycler Activity:	Not reported
Electronic Manifest Broker:	Not reported
Receive Date:	2003-03-14 00:00:00.0
Handler Name:	COAST ENGINE & EQUIPMENT CORP
Federal Waste Generator Description:	Large Quantity Generator
State District Owner:	WA
Large Quantity Handler of Universal Waste:	No
Recognized Trader Importer:	No
Recognized Trader Exporter:	No
Spent Lead Acid Battery Importer:	No
Spent Lead Acid Battery Exporter:	No
Current Record:	No
Non Storage Recycler Activity:	Not reported
Electronic Manifest Broker:	Not reported
Receive Date:	2004-03-31 00:00:00.0
Handler Name:	COAST ENGINE & EQUIPMENT CORP
Federal Waste Generator Description:	Small Quantity Generator
State District Owner:	WA
Large Quantity Handler of Universal Waste:	No
Recognized Trader Importer:	No
Recognized Trader Exporter:	No
Spent Lead Acid Battery Importer:	No
Spent Lead Acid Battery Exporter:	No
Current Record:	No
Non Storage Recycler Activity:	Not reported
Electronic Manifest Broker:	Not reported
Receive Date:	2005-02-11 00:00:00.0
Handler Name:	COAST ENGINE & EQUIPMENT CORP
Federal Waste Generator Description:	Small Quantity Generator
State District Owner:	WA
Large Quantity Handler of Universal Waste:	No
Recognized Trader Importer:	No
Recognized Trader Exporter:	No
Spent Lead Acid Battery Importer:	No
Spent Lead Acid Battery Exporter:	No
Current Record:	No
Non Storage Recycler Activity:	Not reported
Electronic Manifest Broker:	Not reported

PROGRESS RAIL SERVICES (Continued) **1000105883**

Receive Date:	2006-02-16 00:00:00.0
Handler Name:	COAST ENGINE & EQUIPMENT CORP
Federal Waste Generator Description:	Large Quantity Generator
State District Owner:	WA
Large Quantity Handler of Universal Waste:	No
Recognized Trader Importer:	No
Recognized Trader Exporter:	No
Spent Lead Acid Battery Importer:	No
Spent Lead Acid Battery Exporter:	No
Current Record:	No
Non Storage Recycler Activity:	Not reported
Electronic Manifest Broker:	Not reported

Receive Date:	2006-09-26 00:00:00.0
Handler Name:	COAST ENGINE & EQUIPMENT CORP
Federal Waste Generator Description:	Large Quantity Generator
State District Owner:	WA
Large Quantity Handler of Universal Waste:	No
Recognized Trader Importer:	No
Recognized Trader Exporter:	No
Spent Lead Acid Battery Importer:	No
Spent Lead Acid Battery Exporter:	No
Current Record:	No
Non Storage Recycler Activity:	Not reported
Electronic Manifest Broker:	Not reported

Receive Date:	2007-02-28 00:00:00.0
Handler Name:	COAST ENGINE & EQUIPMENT CORP
Federal Waste Generator Description:	Large Quantity Generator
State District Owner:	WA
Large Quantity Handler of Universal Waste:	No
Recognized Trader Importer:	No
Recognized Trader Exporter:	No
Spent Lead Acid Battery Importer:	No
Spent Lead Acid Battery Exporter:	No
Current Record:	No
Non Storage Recycler Activity:	Not reported
Electronic Manifest Broker:	Not reported

Receive Date:	2008-02-13 00:00:00.0
Handler Name:	COAST ENGINE & EQUIPMENT CORP
Federal Waste Generator Description:	Large Quantity Generator
State District Owner:	WA
Large Quantity Handler of Universal Waste:	No
Recognized Trader Importer:	No
Recognized Trader Exporter:	No
Spent Lead Acid Battery Importer:	No
Spent Lead Acid Battery Exporter:	No
Current Record:	No
Non Storage Recycler Activity:	Not reported
Electronic Manifest Broker:	Not reported

Receive Date:	2009-02-27 00:00:00.0
Handler Name:	COAST ENGINE & EQUIPMENT CORP
Federal Waste Generator Description:	Large Quantity Generator
State District Owner:	WA
Large Quantity Handler of Universal Waste:	No

PROGRESS RAIL SERVICES (Continued) **1000105883**

Recognized Trader Importer:	No
Recognized Trader Exporter:	No
Spent Lead Acid Battery Importer:	No
Spent Lead Acid Battery Exporter:	No
Current Record:	No
Non Storage Recycler Activity:	Not reported
Electronic Manifest Broker:	Not reported

Receive Date:	2009-11-04 00:00:00.0
Handler Name:	COAST ENGINE & EQUIPMENT CORP
Federal Waste Generator Description:	Large Quantity Generator
State District Owner:	WA
Large Quantity Handler of Universal Waste:	No
Recognized Trader Importer:	No
Recognized Trader Exporter:	No
Spent Lead Acid Battery Importer:	No
Spent Lead Acid Battery Exporter:	No
Current Record:	No
Non Storage Recycler Activity:	Not reported
Electronic Manifest Broker:	Not reported

Receive Date:	2009-11-23 00:00:00.0
Handler Name:	PROGRESS RAIL SERVICES
Federal Waste Generator Description:	Conditionally Exempt Small Quantity Generator
State District Owner:	WA
Large Quantity Handler of Universal Waste:	No
Recognized Trader Importer:	No
Recognized Trader Exporter:	No
Spent Lead Acid Battery Importer:	No
Spent Lead Acid Battery Exporter:	No
Current Record:	No
Non Storage Recycler Activity:	Not reported
Electronic Manifest Broker:	Not reported

Receive Date:	2010-03-01 00:00:00.0
Handler Name:	PROGRESS RAIL SERVICES
Federal Waste Generator Description:	Not a generator, verified
State District Owner:	WA
Large Quantity Handler of Universal Waste:	No
Recognized Trader Importer:	No
Recognized Trader Exporter:	No
Spent Lead Acid Battery Importer:	No
Spent Lead Acid Battery Exporter:	No
Current Record:	No
Non Storage Recycler Activity:	Not reported
Electronic Manifest Broker:	Not reported

Receive Date:	2011-03-01 00:00:00.0
Handler Name:	PROGRESS RAIL SERVICES
Federal Waste Generator Description:	Conditionally Exempt Small Quantity Generator
State District Owner:	WA
Large Quantity Handler of Universal Waste:	No
Recognized Trader Importer:	No
Recognized Trader Exporter:	No
Spent Lead Acid Battery Importer:	No
Spent Lead Acid Battery Exporter:	No
Current Record:	No

PROGRESS RAIL SERVICES (Continued) **1000105883**

Non Storage Recycler Activity:	Not reported
Electronic Manifest Broker:	Not reported
Receive Date:	2012-02-08 00:00:00.0
Handler Name:	PROGRESS RAIL SERVICES
Federal Waste Generator Description:	Small Quantity Generator
State District Owner:	WA
Large Quantity Handler of Universal Waste:	No
Recognized Trader Importer:	No
Recognized Trader Exporter:	No
Spent Lead Acid Battery Importer:	No
Spent Lead Acid Battery Exporter:	No
Current Record:	No
Non Storage Recycler Activity:	Not reported
Electronic Manifest Broker:	Not reported
Receive Date:	2012-02-08 00:00:00.0
Handler Name:	PROGRESS RAIL SERVICES
Federal Waste Generator Description:	Small Quantity Generator
State District Owner:	WA
Large Quantity Handler of Universal Waste:	No
Recognized Trader Importer:	No
Recognized Trader Exporter:	No
Spent Lead Acid Battery Importer:	No
Spent Lead Acid Battery Exporter:	No
Current Record:	No
Non Storage Recycler Activity:	Not reported
Electronic Manifest Broker:	Not reported
Receive Date:	2013-02-11 00:00:00.0
Handler Name:	PROGRESS RAIL SERVICES
Federal Waste Generator Description:	Small Quantity Generator
State District Owner:	WA
Large Quantity Handler of Universal Waste:	No
Recognized Trader Importer:	No
Recognized Trader Exporter:	No
Spent Lead Acid Battery Importer:	No
Spent Lead Acid Battery Exporter:	No
Current Record:	No
Non Storage Recycler Activity:	Not reported
Electronic Manifest Broker:	Not reported
Receive Date:	2014-03-19 00:00:00.0
Handler Name:	PROGRESS RAIL SERVICES
Federal Waste Generator Description:	Small Quantity Generator
State District Owner:	WA
Large Quantity Handler of Universal Waste:	No
Recognized Trader Importer:	No
Recognized Trader Exporter:	No
Spent Lead Acid Battery Importer:	No
Spent Lead Acid Battery Exporter:	No
Current Record:	No
Non Storage Recycler Activity:	Not reported
Electronic Manifest Broker:	Not reported
Receive Date:	2014-03-20 00:00:00.0
Handler Name:	PROGRESS RAIL SERVICES

PROGRESS RAIL SERVICES (Continued) **1000105883**

Federal Waste Generator Description:	Small Quantity Generator
State District Owner:	WA
Large Quantity Handler of Universal Waste:	No
Recognized Trader Importer:	No
Recognized Trader Exporter:	No
Spent Lead Acid Battery Importer:	No
Spent Lead Acid Battery Exporter:	No
Current Record:	No
Non Storage Recycler Activity:	Not reported
Electronic Manifest Broker:	Not reported

Receive Date:	2015-02-27 00:00:00.0
Handler Name:	PROGRESS RAIL SERVICES
Federal Waste Generator Description:	Small Quantity Generator
State District Owner:	WA
Large Quantity Handler of Universal Waste:	No
Recognized Trader Importer:	No
Recognized Trader Exporter:	No
Spent Lead Acid Battery Importer:	No
Spent Lead Acid Battery Exporter:	No
Current Record:	No
Non Storage Recycler Activity:	Not reported
Electronic Manifest Broker:	Not reported

Receive Date:	2016-03-01 00:00:00.0
Handler Name:	PROGRESS RAIL SERVICES
Federal Waste Generator Description:	Small Quantity Generator
State District Owner:	WA
Large Quantity Handler of Universal Waste:	No
Recognized Trader Importer:	No
Recognized Trader Exporter:	No
Spent Lead Acid Battery Importer:	No
Spent Lead Acid Battery Exporter:	No
Current Record:	No
Non Storage Recycler Activity:	Not reported
Electronic Manifest Broker:	Not reported

Receive Date:	2017-02-22 00:00:00.0
Handler Name:	PROGRESS RAIL SERVICES
Federal Waste Generator Description:	Small Quantity Generator
State District Owner:	WA
Large Quantity Handler of Universal Waste:	No
Recognized Trader Importer:	No
Recognized Trader Exporter:	No
Spent Lead Acid Battery Importer:	No
Spent Lead Acid Battery Exporter:	No
Current Record:	No
Non Storage Recycler Activity:	Not reported
Electronic Manifest Broker:	Not reported

Receive Date:	2018-03-01 00:00:00.0
Handler Name:	PROGRESS RAIL SERVICES
Federal Waste Generator Description:	Small Quantity Generator
State District Owner:	WA
Large Quantity Handler of Universal Waste:	No
Recognized Trader Importer:	No
Recognized Trader Exporter:	No

PROGRESS RAIL SERVICES (Continued) **1000105883**

Spent Lead Acid Battery Importer:	No
Spent Lead Acid Battery Exporter:	No
Current Record:	No
Non Storage Recycler Activity:	Not reported
Electronic Manifest Broker:	Not reported

Receive Date:	2019-03-04 00:00:00.0
Handler Name:	PROGRESS RAIL SERVICES
Federal Waste Generator Description:	Small Quantity Generator
State District Owner:	WA
Large Quantity Handler of Universal Waste:	No
Recognized Trader Importer:	No
Recognized Trader Exporter:	No
Spent Lead Acid Battery Importer:	No
Spent Lead Acid Battery Exporter:	No
Current Record:	Yes
Non Storage Recycler Activity:	Not reported
Electronic Manifest Broker:	Not reported

Receive Date:	1990-12-31 00:00:00.0
Handler Name:	COAST ENGINE & EQUIP CO A DIV
Federal Waste Generator Description:	Large Quantity Generator
State District Owner:	Not reported
Large Quantity Handler of Universal Waste:	No
Recognized Trader Importer:	No
Recognized Trader Exporter:	No
Spent Lead Acid Battery Importer:	No
Spent Lead Acid Battery Exporter:	No
Current Record:	No
Non Storage Recycler Activity:	Not reported
Electronic Manifest Broker:	Not reported

Receive Date:	1993-09-01 00:00:00.0
Handler Name:	COAST ENGINE & EQUIPMENT CORP.
Federal Waste Generator Description:	Large Quantity Generator
State District Owner:	Not reported
Large Quantity Handler of Universal Waste:	No
Recognized Trader Importer:	No
Recognized Trader Exporter:	No
Spent Lead Acid Battery Importer:	No
Spent Lead Acid Battery Exporter:	No
Current Record:	No
Non Storage Recycler Activity:	Not reported
Electronic Manifest Broker:	Not reported

Receive Date:	1994-03-31 00:00:00.0
Handler Name:	COAST ENGINE AND EQUIPMENT, CO
Federal Waste Generator Description:	Large Quantity Generator
State District Owner:	Not reported
Large Quantity Handler of Universal Waste:	No
Recognized Trader Importer:	No
Recognized Trader Exporter:	No
Spent Lead Acid Battery Importer:	No
Spent Lead Acid Battery Exporter:	No
Current Record:	No
Non Storage Recycler Activity:	Not reported
Electronic Manifest Broker:	Not reported

PROGRESS RAIL SERVICES (Continued) **1000105883**

Receive Date:	1998-03-03 00:00:00.0
Handler Name:	COAST ENGINE & EQUIPMENT CORP
Federal Waste Generator Description:	Large Quantity Generator
State District Owner:	Not reported
Large Quantity Handler of Universal Waste:	No
Recognized Trader Importer:	No
Recognized Trader Exporter:	No
Spent Lead Acid Battery Importer:	No
Spent Lead Acid Battery Exporter:	No
Current Record:	No
Non Storage Recycler Activity:	Not reported
Electronic Manifest Broker:	Not reported

Receive Date:	2003-12-31 00:00:00.0
Handler Name:	COAST ENGINE & EQUIPMENT CORP
Federal Waste Generator Description:	Small Quantity Generator
State District Owner:	WA
Large Quantity Handler of Universal Waste:	No
Recognized Trader Importer:	No
Recognized Trader Exporter:	No
Spent Lead Acid Battery Importer:	No
Spent Lead Acid Battery Exporter:	No
Current Record:	No
Non Storage Recycler Activity:	Not reported
Electronic Manifest Broker:	Not reported

Receive Date:	2005-12-31 00:00:00.0
Handler Name:	COAST ENGINE & EQUIPMENT CORP
Federal Waste Generator Description:	Large Quantity Generator
State District Owner:	WA
Large Quantity Handler of Universal Waste:	No
Recognized Trader Importer:	No
Recognized Trader Exporter:	No
Spent Lead Acid Battery Importer:	No
Spent Lead Acid Battery Exporter:	No
Current Record:	No
Non Storage Recycler Activity:	Not reported
Electronic Manifest Broker:	Not reported

Receive Date:	2007-12-31 00:00:00.0
Handler Name:	COAST ENGINE & EQUIPMENT CORP
Federal Waste Generator Description:	Large Quantity Generator
State District Owner:	WA
Large Quantity Handler of Universal Waste:	No
Recognized Trader Importer:	No
Recognized Trader Exporter:	No
Spent Lead Acid Battery Importer:	No
Spent Lead Acid Battery Exporter:	No
Current Record:	No
Non Storage Recycler Activity:	Not reported
Electronic Manifest Broker:	Not reported

List of NAICS Codes and Descriptions:

NAICS Code:	333913
NAICS Description:	MEASURING AND DISPENSING PUMP MANUFACTURING

NAICS Code:	333914

PROGRESS RAIL SERVICES (Continued) **1000105883**

NAICS Description: MEASURING, DISPENSING, AND OTHER PUMPING EQUIPMENT MANUFACTURING

NAICS Code: 488210
NAICS Description: SUPPORT ACTIVITIES FOR RAIL TRANSPORTATION

NAICS Code: 81149
NAICS Description: OTHER PERSONAL AND HOUSEHOLD GOODS REPAIR AND MAINTENANCE

Facility Has Received Notices of Violation:

Found Violation:	Yes
Agency Which Determined Violation:	State
Violation Short Description:	Generators - General
Date Violation was Determined:	1995-12-01 00:00:00.0
Actual Return to Compliance Date:	1995-12-01 00:00:00.0
Return to Compliance Qualifier:	Observed
Violation Responsible Agency:	State
Scheduled Compliance Date:	Not reported
Enforcement Identifier:	Not reported
Date of Enforcement Action:	Not reported
Enforcement Responsible Agency:	Not reported
Enforcement Docket Number:	Not reported
Enforcement Attorney:	Not reported
Corrective Action Component:	Not reported
Appeal Initiated Date:	Not reported
Appeal Resolution Date:	Not reported
Disposition Status Date:	Not reported
Disposition Status:	Not reported
Disposition Status Description:	Not reported
Consent/Final Order Sequence Number:	Not reported
Consent/Final Order Respondent Name:	Not reported
Consent/Final Order Lead Agency:	Not reported
Enforcement Type:	Not reported
Enforcement Responsible Person:	Not reported
Enforcement Responsible Sub-Organization:	Not reported
SEP Sequence Number:	Not reported
SEP Expenditure Amount:	Not reported
SEP Scheduled Completion Date:	Not reported
SEP Actual Date:	Not reported
SEP Defaulted Date:	Not reported
SEP Type:	Not reported
SEP Type Description:	Not reported
Proposed Amount:	Not reported
Final Monetary Amount:	Not reported
Paid Amount:	Not reported
Final Count:	Not reported
Final Amount:	Not reported

Found Violation:	Yes
Agency Which Determined Violation:	State
Violation Short Description:	Used Oil - Generators
Date Violation was Determined:	2006-07-26 00:00:00.0
Actual Return to Compliance Date:	2006-10-18 00:00:00.0
Return to Compliance Qualifier:	Documented
Violation Responsible Agency:	State
Scheduled Compliance Date:	2007-12-20 00:00:00.0
Enforcement Identifier:	001
Date of Enforcement Action:	2006-12-05 00:00:00.0

PROGRESS RAIL SERVICES (Continued) **1000105883**

Enforcement Responsible Agency:	State
Enforcement Docket Number:	Not reported
Enforcement Attorney:	Not reported
Corrective Action Component:	No
Appeal Initiated Date:	Not reported
Appeal Resolution Date:	Not reported
Disposition Status Date:	Not reported
Disposition Status:	Not reported
Disposition Status Description:	Not reported
Consent/Final Order Sequence Number:	Not reported
Consent/Final Order Respondent Name:	Not reported
Consent/Final Order Lead Agency:	Not reported
Enforcement Type:	WRITTEN INFORMAL
Enforcement Responsible Person:	WADRW
Enforcement Responsible Sub-Organization:	SW
SEP Sequence Number:	Not reported
SEP Expenditure Amount:	Not reported
SEP Scheduled Completion Date:	Not reported
SEP Actual Date:	Not reported
SEP Defaulted Date:	Not reported
SEP Type:	Not reported
SEP Type Description:	Not reported
Proposed Amount:	Not reported
Final Monetary Amount:	Not reported
Paid Amount:	Not reported
Final Count:	Not reported
Final Amount:	Not reported

Found Violation:	Yes
Agency Which Determined Violation:	State
Violation Short Description:	Generators - General
Date Violation was Determined:	1995-12-01 00:00:00.0
Actual Return to Compliance Date:	2002-01-08 00:00:00.0
Return to Compliance Qualifier:	Not Resolved
Violation Responsible Agency:	State
Scheduled Compliance Date:	Not reported
Enforcement Identifier:	Not reported
Date of Enforcement Action:	Not reported
Enforcement Responsible Agency:	Not reported
Enforcement Docket Number:	Not reported
Enforcement Attorney:	Not reported
Corrective Action Component:	Not reported
Appeal Initiated Date:	Not reported
Appeal Resolution Date:	Not reported
Disposition Status Date:	Not reported
Disposition Status:	Not reported
Disposition Status Description:	Not reported
Consent/Final Order Sequence Number:	Not reported
Consent/Final Order Respondent Name:	Not reported
Consent/Final Order Lead Agency:	Not reported
Enforcement Type:	Not reported
Enforcement Responsible Person:	Not reported
Enforcement Responsible Sub-Organization:	Not reported
SEP Sequence Number:	Not reported
SEP Expenditure Amount:	Not reported
SEP Scheduled Completion Date:	Not reported
SEP Actual Date:	Not reported

PROGRESS RAIL SERVICES (Continued) **1000105883**

SEP Defaulted Date: Not reported
SEP Type: Not reported
SEP Type Description: Not reported
Proposed Amount: Not reported
Final Monetary Amount: Not reported
Paid Amount: Not reported
Final Count: Not reported
Final Amount: Not reported

Found Violation: Yes
Agency Which Determined Violation: State
Violation Short Description: Generators - General
Date Violation was Determined: 2006-07-26 00:00:00.0
Actual Return to Compliance Date: 2006-10-18 00:00:00.0
Return to Compliance Qualifier: Documented
Violation Responsible Agency: State
Scheduled Compliance Date: 2007-01-10 00:00:00.0
Enforcement Identifier: 001
Date of Enforcement Action: 2006-12-05 00:00:00.0
Enforcement Responsible Agency: State
Enforcement Docket Number: Not reported
Enforcement Attorney: Not reported
Corrective Action Component: No
Appeal Initiated Date: Not reported
Appeal Resolution Date: Not reported
Disposition Status Date: Not reported
Disposition Status: Not reported
Disposition Status Description: Not reported
Consent/Final Order Sequence Number: Not reported
Consent/Final Order Respondent Name: Not reported
Consent/Final Order Lead Agency: Not reported
Enforcement Type: WRITTEN INFORMAL
Enforcement Responsible Person: WADRW
Enforcement Responsible Sub-Organization: SW
SEP Sequence Number: Not reported
SEP Expenditure Amount: Not reported
SEP Scheduled Completion Date: Not reported
SEP Actual Date: Not reported
SEP Defaulted Date: Not reported
SEP Type: Not reported
SEP Type Description: Not reported
Proposed Amount: Not reported
Final Monetary Amount: Not reported
Paid Amount: Not reported
Final Count: Not reported
Final Amount: Not reported

Found Violation: Yes
Agency Which Determined Violation: State
Violation Short Description: Generators - Pre-transport
Date Violation was Determined: 2006-11-16 00:00:00.0
Actual Return to Compliance Date: 2006-12-11 00:00:00.0
Return to Compliance Qualifier: Documented
Violation Responsible Agency: State
Scheduled Compliance Date: 2006-12-20 00:00:00.0
Enforcement Identifier: 001
Date of Enforcement Action: 2006-12-05 00:00:00.0

PROGRESS RAIL SERVICES (Continued) **1000105883**

Enforcement Responsible Agency: State
Enforcement Docket Number: Not reported
Enforcement Attorney: Not reported
Corrective Action Component: No
Appeal Initiated Date: Not reported
Appeal Resolution Date: Not reported
Disposition Status Date: Not reported
Disposition Status: Not reported
Disposition Status Description: Not reported
Consent/Final Order Sequence Number: Not reported
Consent/Final Order Respondent Name: Not reported
Consent/Final Order Lead Agency: Not reported
Enforcement Type: WRITTEN INFORMAL
Enforcement Responsible Person: WADRW
Enforcement Responsible Sub-Organization: SW
SEP Sequence Number: Not reported
SEP Expenditure Amount: Not reported
SEP Scheduled Completion Date: Not reported
SEP Actual Date: Not reported
SEP Defaulted Date: Not reported
SEP Type: Not reported
SEP Type Description: Not reported
Proposed Amount: Not reported
Final Monetary Amount: Not reported
Paid Amount: Not reported
Final Count: Not reported
Final Amount: Not reported

Found Violation: Yes
Agency Which Determined Violation: State
Violation Short Description: Generators - Pre-transport
Date Violation was Determined: 2006-07-26 00:00:00.0
Actual Return to Compliance Date: 2006-12-11 00:00:00.0
Return to Compliance Qualifier: Documented
Violation Responsible Agency: State
Scheduled Compliance Date: 2006-09-18 00:00:00.0
Enforcement Identifier: 001
Date of Enforcement Action: 2006-08-16 00:00:00.0
Enforcement Responsible Agency: State
Enforcement Docket Number: Not reported
Enforcement Attorney: Not reported
Corrective Action Component: No
Appeal Initiated Date: Not reported
Appeal Resolution Date: Not reported
Disposition Status Date: Not reported
Disposition Status: Not reported
Disposition Status Description: Not reported
Consent/Final Order Sequence Number: Not reported
Consent/Final Order Respondent Name: Not reported
Consent/Final Order Lead Agency: Not reported
Enforcement Type: WRITTEN INFORMAL
Enforcement Responsible Person: WAJMC
Enforcement Responsible Sub-Organization: SW
SEP Sequence Number: Not reported
SEP Expenditure Amount: Not reported
SEP Scheduled Completion Date: Not reported
SEP Actual Date: Not reported

PROGRESS RAIL SERVICES (Continued) **1000105883**

SEP Defaulted Date: Not reported
SEP Type: Not reported
SEP Type Description: Not reported
Proposed Amount: Not reported
Final Monetary Amount: Not reported
Paid Amount: Not reported
Final Count: Not reported
Final Amount: Not reported

Found Violation: Yes
Agency Which Determined Violation: State
Violation Short Description: Generators - Pre-transport
Date Violation was Determined: 2006-07-26 00:00:00.0
Actual Return to Compliance Date: 2006-12-11 00:00:00.0
Return to Compliance Qualifier: Documented
Violation Responsible Agency: State
Scheduled Compliance Date: Not reported
Enforcement Identifier: 001
Date of Enforcement Action: 2006-12-05 00:00:00.0
Enforcement Responsible Agency: State
Enforcement Docket Number: Not reported
Enforcement Attorney: Not reported
Corrective Action Component: No
Appeal Initiated Date: Not reported
Appeal Resolution Date: Not reported
Disposition Status Date: Not reported
Disposition Status: Not reported
Disposition Status Description: Not reported
Consent/Final Order Sequence Number: Not reported
Consent/Final Order Respondent Name: Not reported
Consent/Final Order Lead Agency: Not reported
Enforcement Type: WRITTEN INFORMAL
Enforcement Responsible Person: WADRW
Enforcement Responsible Sub-Organization: SW
SEP Sequence Number: Not reported
SEP Expenditure Amount: Not reported
SEP Scheduled Completion Date: Not reported
SEP Actual Date: Not reported
SEP Defaulted Date: Not reported
SEP Type: Not reported
SEP Type Description: Not reported
Proposed Amount: Not reported
Final Monetary Amount: Not reported
Paid Amount: Not reported
Final Count: Not reported
Final Amount: Not reported

Found Violation: Yes
Agency Which Determined Violation: State
Violation Short Description: Generators - Pre-transport
Date Violation was Determined: 2006-07-26 00:00:00.0
Actual Return to Compliance Date: 2006-12-11 00:00:00.0
Return to Compliance Qualifier: Documented
Violation Responsible Agency: State
Scheduled Compliance Date: 2006-12-20 00:00:00.0
Enforcement Identifier: 001
Date of Enforcement Action: 2006-12-05 00:00:00.0

PROGRESS RAIL SERVICES (Continued) **1000105883**

Enforcement Responsible Agency:	State
Enforcement Docket Number:	Not reported
Enforcement Attorney:	Not reported
Corrective Action Component:	No
Appeal Initiated Date:	Not reported
Appeal Resolution Date:	Not reported
Disposition Status Date:	Not reported
Disposition Status:	Not reported
Disposition Status Description:	Not reported
Consent/Final Order Sequence Number:	Not reported
Consent/Final Order Respondent Name:	Not reported
Consent/Final Order Lead Agency:	Not reported
Enforcement Type:	WRITTEN INFORMAL
Enforcement Responsible Person:	WADRW
Enforcement Responsible Sub-Organization:	SW
SEP Sequence Number:	Not reported
SEP Expenditure Amount:	Not reported
SEP Scheduled Completion Date:	Not reported
SEP Actual Date:	Not reported
SEP Defaulted Date:	Not reported
SEP Type:	Not reported
SEP Type Description:	Not reported
Proposed Amount:	Not reported
Final Monetary Amount:	Not reported
Paid Amount:	Not reported
Final Count:	Not reported
Final Amount:	Not reported

Found Violation:	Yes
Agency Which Determined Violation:	State
Violation Short Description:	Generators - Pre-transport
Date Violation was Determined:	2012-04-17 00:00:00.0
Actual Return to Compliance Date:	2012-06-15 00:00:00.0
Return to Compliance Qualifier:	Documented
Violation Responsible Agency:	State
Scheduled Compliance Date:	2012-06-17 00:00:00.0
Enforcement Identifier:	001
Date of Enforcement Action:	2012-05-07 00:00:00.0
Enforcement Responsible Agency:	State
Enforcement Docket Number:	Not reported
Enforcement Attorney:	Not reported
Corrective Action Component:	No
Appeal Initiated Date:	Not reported
Appeal Resolution Date:	Not reported
Disposition Status Date:	Not reported
Disposition Status:	Not reported
Disposition Status Description:	Not reported
Consent/Final Order Sequence Number:	Not reported
Consent/Final Order Respondent Name:	Not reported
Consent/Final Order Lead Agency:	Not reported
Enforcement Type:	WRITTEN INFORMAL
Enforcement Responsible Person:	WALVP
Enforcement Responsible Sub-Organization:	SW
SEP Sequence Number:	Not reported
SEP Expenditure Amount:	Not reported
SEP Scheduled Completion Date:	Not reported
SEP Actual Date:	Not reported

PROGRESS RAIL SERVICES (Continued) **1000105883**

SEP Defaulted Date: Not reported
SEP Type: Not reported
SEP Type Description: Not reported
Proposed Amount: Not reported
Final Monetary Amount: Not reported
Paid Amount: Not reported
Final Count: Not reported
Final Amount: Not reported

Found Violation: Yes
Agency Which Determined Violation: State
Violation Short Description: State Statute or Regulation
Date Violation was Determined: 2006-07-26 00:00:00.0
Actual Return to Compliance Date: 2006-12-11 00:00:00.0
Return to Compliance Qualifier: Documented
Violation Responsible Agency: State
Scheduled Compliance Date: 2007-01-10 00:00:00.0
Enforcement Identifier: 001
Date of Enforcement Action: 2006-12-05 00:00:00.0
Enforcement Responsible Agency: State
Enforcement Docket Number: Not reported
Enforcement Attorney: Not reported
Corrective Action Component: No
Appeal Initiated Date: Not reported
Appeal Resolution Date: Not reported
Disposition Status Date: Not reported
Disposition Status: Not reported
Disposition Status Description: Not reported
Consent/Final Order Sequence Number: Not reported
Consent/Final Order Respondent Name: Not reported
Consent/Final Order Lead Agency: Not reported
Enforcement Type: WRITTEN INFORMAL
Enforcement Responsible Person: WADRW
Enforcement Responsible Sub-Organization: SW
SEP Sequence Number: Not reported
SEP Expenditure Amount: Not reported
SEP Scheduled Completion Date: Not reported
SEP Actual Date: Not reported
SEP Defaulted Date: Not reported
SEP Type: Not reported
SEP Type Description: Not reported
Proposed Amount: Not reported
Final Monetary Amount: Not reported
Paid Amount: Not reported
Final Count: Not reported
Final Amount: Not reported

Found Violation: Yes
Agency Which Determined Violation: State
Violation Short Description: State Statute or Regulation
Date Violation was Determined: 2006-07-26 00:00:00.0
Actual Return to Compliance Date: 2006-12-11 00:00:00.0
Return to Compliance Qualifier: Documented
Violation Responsible Agency: State
Scheduled Compliance Date: 2007-01-10 00:00:00.0
Enforcement Identifier: 001
Date of Enforcement Action: 2006-12-05 00:00:00.0

PROGRESS RAIL SERVICES (Continued) **1000105883**

Enforcement Responsible Agency:	State
Enforcement Docket Number:	Not reported
Enforcement Attorney:	Not reported
Corrective Action Component:	No
Appeal Initiated Date:	Not reported
Appeal Resolution Date:	Not reported
Disposition Status Date:	Not reported
Disposition Status:	Not reported
Disposition Status Description:	Not reported
Consent/Final Order Sequence Number:	Not reported
Consent/Final Order Respondent Name:	Not reported
Consent/Final Order Lead Agency:	Not reported
Enforcement Type:	WRITTEN INFORMAL
Enforcement Responsible Person:	WADRW
Enforcement Responsible Sub-Organization:	SW
SEP Sequence Number:	Not reported
SEP Expenditure Amount:	Not reported
SEP Scheduled Completion Date:	Not reported
SEP Actual Date:	Not reported
SEP Defaulted Date:	Not reported
SEP Type:	Not reported
SEP Type Description:	Not reported
Proposed Amount:	Not reported
Final Monetary Amount:	Not reported
Paid Amount:	Not reported
Final Count:	Not reported
Final Amount:	Not reported

Found Violation:	No
Agency Which Determined Violation:	Not reported
Violation Short Description:	Not reported
Date Violation was Determined:	Not reported
Actual Return to Compliance Date:	Not reported
Return to Compliance Qualifier:	Not reported
Violation Responsible Agency:	Not reported
Scheduled Compliance Date:	Not reported
Enforcement Identifier:	Not reported
Date of Enforcement Action:	Not reported
Enforcement Responsible Agency:	Not reported
Enforcement Docket Number:	Not reported
Enforcement Attorney:	Not reported
Corrective Action Component:	Not reported
Appeal Initiated Date:	Not reported
Appeal Resolution Date:	Not reported
Disposition Status Date:	Not reported
Disposition Status:	Not reported
Disposition Status Description:	Not reported
Consent/Final Order Sequence Number:	Not reported
Consent/Final Order Respondent Name:	Not reported
Consent/Final Order Lead Agency:	Not reported
Enforcement Type:	Not reported
Enforcement Responsible Person:	Not reported
Enforcement Responsible Sub-Organization:	Not reported
SEP Sequence Number:	Not reported
SEP Expenditure Amount:	Not reported
SEP Scheduled Completion Date:	Not reported
SEP Actual Date:	Not reported

PROGRESS RAIL SERVICES (Continued) **1000105883**

SEP Defaulted Date:	Not reported
SEP Type:	Not reported
SEP Type Description:	Not reported
Proposed Amount:	Not reported
Final Monetary Amount:	Not reported
Paid Amount:	Not reported
Final Count:	Not reported
Final Amount:	Not reported
Found Violation:	Yes
Agency Which Determined Violation:	State
Violation Short Description:	Generators - Pre-transport
Date Violation was Determined:	2006-07-26 00:00:00.0
Actual Return to Compliance Date:	2007-08-07 00:00:00.0
Return to Compliance Qualifier:	Documented
Violation Responsible Agency:	State
Scheduled Compliance Date:	2006-12-20 00:00:00.0
Enforcement Identifier:	001
Date of Enforcement Action:	2006-12-05 00:00:00.0
Enforcement Responsible Agency:	State
Enforcement Docket Number:	Not reported
Enforcement Attorney:	Not reported
Corrective Action Component:	No
Appeal Initiated Date:	Not reported
Appeal Resolution Date:	Not reported
Disposition Status Date:	Not reported
Disposition Status:	Not reported
Disposition Status Description:	Not reported
Consent/Final Order Sequence Number:	Not reported
Consent/Final Order Respondent Name:	Not reported
Consent/Final Order Lead Agency:	Not reported
Enforcement Type:	WRITTEN INFORMAL
Enforcement Responsible Person:	WADRW
Enforcement Responsible Sub-Organization:	SW
SEP Sequence Number:	Not reported
SEP Expenditure Amount:	Not reported
SEP Scheduled Completion Date:	Not reported
SEP Actual Date:	Not reported
SEP Defaulted Date:	Not reported
SEP Type:	Not reported
SEP Type Description:	Not reported
Proposed Amount:	Not reported
Final Monetary Amount:	Not reported
Paid Amount:	Not reported
Final Count:	Not reported
Final Amount:	Not reported
Found Violation:	Yes
Agency Which Determined Violation:	State
Violation Short Description:	Generators - Pre-transport
Date Violation was Determined:	2015-03-10 00:00:00.0
Actual Return to Compliance Date:	2015-07-18 00:00:00.0
Return to Compliance Qualifier:	Documented
Violation Responsible Agency:	State
Scheduled Compliance Date:	2015-07-21 00:00:00.0
Enforcement Identifier:	001
Date of Enforcement Action:	2015-06-22 00:00:00.0

PROGRESS RAIL SERVICES (Continued) **1000105883**

Enforcement Responsible Agency:	State
Enforcement Docket Number:	Not reported
Enforcement Attorney:	Not reported
Corrective Action Component:	No
Appeal Initiated Date:	Not reported
Appeal Resolution Date:	Not reported
Disposition Status Date:	Not reported
Disposition Status:	Not reported
Disposition Status Description:	Not reported
Consent/Final Order Sequence Number:	Not reported
Consent/Final Order Respondent Name:	Not reported
Consent/Final Order Lead Agency:	Not reported
Enforcement Type:	WRITTEN INFORMAL
Enforcement Responsible Person:	WARMK
Enforcement Responsible Sub-Organization:	SW
SEP Sequence Number:	Not reported
SEP Expenditure Amount:	Not reported
SEP Scheduled Completion Date:	Not reported
SEP Actual Date:	Not reported
SEP Defaulted Date:	Not reported
SEP Type:	Not reported
SEP Type Description:	Not reported
Proposed Amount:	Not reported
Final Monetary Amount:	Not reported
Paid Amount:	Not reported
Final Count:	Not reported
Final Amount:	Not reported

Found Violation:	Yes
Agency Which Determined Violation:	State
Violation Short Description:	Generators - Pre-transport
Date Violation was Determined:	2006-07-26 00:00:00.0
Actual Return to Compliance Date:	2007-08-07 00:00:00.0
Return to Compliance Qualifier:	Documented
Violation Responsible Agency:	State
Scheduled Compliance Date:	2006-12-20 00:00:00.0
Enforcement Identifier:	001
Date of Enforcement Action:	2006-12-05 00:00:00.0
Enforcement Responsible Agency:	State
Enforcement Docket Number:	Not reported
Enforcement Attorney:	Not reported
Corrective Action Component:	No
Appeal Initiated Date:	Not reported
Appeal Resolution Date:	Not reported
Disposition Status Date:	Not reported
Disposition Status:	Not reported
Disposition Status Description:	Not reported
Consent/Final Order Sequence Number:	Not reported
Consent/Final Order Respondent Name:	Not reported
Consent/Final Order Lead Agency:	Not reported
Enforcement Type:	WRITTEN INFORMAL
Enforcement Responsible Person:	WADRW
Enforcement Responsible Sub-Organization:	SW
SEP Sequence Number:	Not reported
SEP Expenditure Amount:	Not reported
SEP Scheduled Completion Date:	Not reported
SEP Actual Date:	Not reported

PROGRESS RAIL SERVICES (Continued) **1000105883**

SEP Defaulted Date: Not reported
SEP Type: Not reported
SEP Type Description: Not reported
Proposed Amount: Not reported
Final Monetary Amount: Not reported
Paid Amount: Not reported
Final Count: Not reported
Final Amount: Not reported

Found Violation: Yes
Agency Which Determined Violation: State
Violation Short Description: Generators - Pre-transport
Date Violation was Determined: 2009-01-26 00:00:00.0
Actual Return to Compliance Date: 2009-05-26 00:00:00.0
Return to Compliance Qualifier: Documented
Violation Responsible Agency: State
Scheduled Compliance Date: 2009-03-02 00:00:00.0
Enforcement Identifier: 001
Date of Enforcement Action: 2009-01-28 00:00:00.0
Enforcement Responsible Agency: State
Enforcement Docket Number: Not reported
Enforcement Attorney: Not reported
Corrective Action Component: No
Appeal Initiated Date: Not reported
Appeal Resolution Date: Not reported
Disposition Status Date: Not reported
Disposition Status: Not reported
Disposition Status Description: Not reported
Consent/Final Order Sequence Number: Not reported
Consent/Final Order Respondent Name: Not reported
Consent/Final Order Lead Agency: Not reported
Enforcement Type: Not reported
Enforcement Responsible Person: WADRW
Enforcement Responsible Sub-Organization: SW
SEP Sequence Number: Not reported
SEP Expenditure Amount: Not reported
SEP Scheduled Completion Date: Not reported
SEP Actual Date: Not reported
SEP Defaulted Date: Not reported
SEP Type: Not reported
SEP Type Description: Not reported
Proposed Amount: Not reported
Final Monetary Amount: Not reported
Paid Amount: Not reported
Final Count: Not reported
Final Amount: Not reported

Found Violation: Yes
Agency Which Determined Violation: State
Violation Short Description: Generators - Pre-transport
Date Violation was Determined: 2006-07-26 00:00:00.0
Actual Return to Compliance Date: 2006-10-18 00:00:00.0
Return to Compliance Qualifier: Documented
Violation Responsible Agency: State
Scheduled Compliance Date: 2007-06-13 00:00:00.0
Enforcement Identifier: 001
Date of Enforcement Action: 2006-12-05 00:00:00.0

PROGRESS RAIL SERVICES (Continued) **1000105883**

Enforcement Responsible Agency:	State
Enforcement Docket Number:	Not reported
Enforcement Attorney:	Not reported
Corrective Action Component:	No
Appeal Initiated Date:	Not reported
Appeal Resolution Date:	Not reported
Disposition Status Date:	Not reported
Disposition Status:	Not reported
Disposition Status Description:	Not reported
Consent/Final Order Sequence Number:	Not reported
Consent/Final Order Respondent Name:	Not reported
Consent/Final Order Lead Agency:	Not reported
Enforcement Type:	WRITTEN INFORMAL
Enforcement Responsible Person:	WADRW
Enforcement Responsible Sub-Organization:	SW
SEP Sequence Number:	Not reported
SEP Expenditure Amount:	Not reported
SEP Scheduled Completion Date:	Not reported
SEP Actual Date:	Not reported
SEP Defaulted Date:	Not reported
SEP Type:	Not reported
SEP Type Description:	Not reported
Proposed Amount:	Not reported
Final Monetary Amount:	Not reported
Paid Amount:	Not reported
Final Count:	Not reported
Final Amount:	Not reported

Found Violation:	Yes
Agency Which Determined Violation:	State
Violation Short Description:	Generators - Pre-transport
Date Violation was Determined:	2006-07-26 00:00:00.0
Actual Return to Compliance Date:	2006-12-11 00:00:00.0
Return to Compliance Qualifier:	Documented
Violation Responsible Agency:	State
Scheduled Compliance Date:	2006-12-27 00:00:00.0
Enforcement Identifier:	001
Date of Enforcement Action:	2006-12-05 00:00:00.0
Enforcement Responsible Agency:	State
Enforcement Docket Number:	Not reported
Enforcement Attorney:	Not reported
Corrective Action Component:	No
Appeal Initiated Date:	Not reported
Appeal Resolution Date:	Not reported
Disposition Status Date:	Not reported
Disposition Status:	Not reported
Disposition Status Description:	Not reported
Consent/Final Order Sequence Number:	Not reported
Consent/Final Order Respondent Name:	Not reported
Consent/Final Order Lead Agency:	Not reported
Enforcement Type:	WRITTEN INFORMAL
Enforcement Responsible Person:	WADRW
Enforcement Responsible Sub-Organization:	SW
SEP Sequence Number:	Not reported
SEP Expenditure Amount:	Not reported
SEP Scheduled Completion Date:	Not reported
SEP Actual Date:	Not reported

PROGRESS RAIL SERVICES (Continued) **1000105883**

SEP Defaulted Date: Not reported
SEP Type: Not reported
SEP Type Description: Not reported
Proposed Amount: Not reported
Final Monetary Amount: Not reported
Paid Amount: Not reported
Final Count: Not reported
Final Amount: Not reported

Found Violation: Yes
Agency Which Determined Violation: State
Violation Short Description: Generators - General
Date Violation was Determined: 2008-11-18 00:00:00.0
Actual Return to Compliance Date: 2009-09-30 00:00:00.0
Return to Compliance Qualifier: Documented
Violation Responsible Agency: State
Scheduled Compliance Date: Not reported
Enforcement Identifier: 001
Date of Enforcement Action: 2009-05-26 00:00:00.0
Enforcement Responsible Agency: State
Enforcement Docket Number: Not reported
Enforcement Attorney: Not reported
Corrective Action Component: No
Appeal Initiated Date: Not reported
Appeal Resolution Date: Not reported
Disposition Status Date: Not reported
Disposition Status: Not reported
Disposition Status Description: Not reported
Consent/Final Order Sequence Number: Not reported
Consent/Final Order Respondent Name: Not reported
Consent/Final Order Lead Agency: Not reported
Enforcement Type: WRITTEN INFORMAL
Enforcement Responsible Person: WADRW
Enforcement Responsible Sub-Organization: SW
SEP Sequence Number: Not reported
SEP Expenditure Amount: Not reported
SEP Scheduled Completion Date: Not reported
SEP Actual Date: Not reported
SEP Defaulted Date: Not reported
SEP Type: Not reported
SEP Type Description: Not reported
Proposed Amount: Not reported
Final Monetary Amount: Not reported
Paid Amount: Not reported
Final Count: Not reported
Final Amount: Not reported

Found Violation: Yes
Agency Which Determined Violation: State
Violation Short Description: Generators - Pre-transport
Date Violation was Determined: 2006-07-26 00:00:00.0
Actual Return to Compliance Date: 2006-12-11 00:00:00.0
Return to Compliance Qualifier: Documented
Violation Responsible Agency: State
Scheduled Compliance Date: 2006-12-20 00:00:00.0
Enforcement Identifier: 001
Date of Enforcement Action: 2006-12-05 00:00:00.0

PROGRESS RAIL SERVICES (Continued) **1000105883**

Enforcement Responsible Agency:	State
Enforcement Docket Number:	Not reported
Enforcement Attorney:	Not reported
Corrective Action Component:	No
Appeal Initiated Date:	Not reported
Appeal Resolution Date:	Not reported
Disposition Status Date:	Not reported
Disposition Status:	Not reported
Disposition Status Description:	Not reported
Consent/Final Order Sequence Number:	Not reported
Consent/Final Order Respondent Name:	Not reported
Consent/Final Order Lead Agency:	Not reported
Enforcement Type:	WRITTEN INFORMAL
Enforcement Responsible Person:	WADRW
Enforcement Responsible Sub-Organization:	SW
SEP Sequence Number:	Not reported
SEP Expenditure Amount:	Not reported
SEP Scheduled Completion Date:	Not reported
SEP Actual Date:	Not reported
SEP Defaulted Date:	Not reported
SEP Type:	Not reported
SEP Type Description:	Not reported
Proposed Amount:	Not reported
Final Monetary Amount:	Not reported
Paid Amount:	Not reported
Final Count:	Not reported
Final Amount:	Not reported

Found Violation:	Yes
Agency Which Determined Violation:	State
Violation Short Description:	Generators - Pre-transport
Date Violation was Determined:	2006-07-26 00:00:00.0
Actual Return to Compliance Date:	2006-10-18 00:00:00.0
Return to Compliance Qualifier:	Documented
Violation Responsible Agency:	State
Scheduled Compliance Date:	2007-01-10 00:00:00.0
Enforcement Identifier:	001
Date of Enforcement Action:	2006-12-05 00:00:00.0
Enforcement Responsible Agency:	State
Enforcement Docket Number:	Not reported
Enforcement Attorney:	Not reported
Corrective Action Component:	No
Appeal Initiated Date:	Not reported
Appeal Resolution Date:	Not reported
Disposition Status Date:	Not reported
Disposition Status:	Not reported
Disposition Status Description:	Not reported
Consent/Final Order Sequence Number:	Not reported
Consent/Final Order Respondent Name:	Not reported
Consent/Final Order Lead Agency:	Not reported
Enforcement Type:	WRITTEN INFORMAL
Enforcement Responsible Person:	WADRW
Enforcement Responsible Sub-Organization:	SW
SEP Sequence Number:	Not reported
SEP Expenditure Amount:	Not reported
SEP Scheduled Completion Date:	Not reported
SEP Actual Date:	Not reported

PROGRESS RAIL SERVICES (Continued) **1000105883**

SEP Defaulted Date: Not reported
SEP Type: Not reported
SEP Type Description: Not reported
Proposed Amount: Not reported
Final Monetary Amount: Not reported
Paid Amount: Not reported
Final Count: Not reported
Final Amount: Not reported

Found Violation: Yes
Agency Which Determined Violation: State
Violation Short Description: Generators - Pre-transport
Date Violation was Determined: 2006-07-26 00:00:00.0
Actual Return to Compliance Date: 2006-12-11 00:00:00.0
Return to Compliance Qualifier: Documented
Violation Responsible Agency: State
Scheduled Compliance Date: 2006-09-18 00:00:00.0
Enforcement Identifier: 001
Date of Enforcement Action: 2006-08-16 00:00:00.0
Enforcement Responsible Agency: State
Enforcement Docket Number: Not reported
Enforcement Attorney: Not reported
Corrective Action Component: No
Appeal Initiated Date: Not reported
Appeal Resolution Date: Not reported
Disposition Status Date: Not reported
Disposition Status: Not reported
Disposition Status Description: Not reported
Consent/Final Order Sequence Number: Not reported
Consent/Final Order Respondent Name: Not reported
Consent/Final Order Lead Agency: Not reported
Enforcement Type: WRITTEN INFORMAL
Enforcement Responsible Person: WAJMC
Enforcement Responsible Sub-Organization: SW
SEP Sequence Number: Not reported
SEP Expenditure Amount: Not reported
SEP Scheduled Completion Date: Not reported
SEP Actual Date: Not reported
SEP Defaulted Date: Not reported
SEP Type: Not reported
SEP Type Description: Not reported
Proposed Amount: Not reported
Final Monetary Amount: Not reported
Paid Amount: Not reported
Final Count: Not reported
Final Amount: Not reported

Found Violation: Yes
Agency Which Determined Violation: State
Violation Short Description: Generators - General
Date Violation was Determined: 2006-07-26 00:00:00.0
Actual Return to Compliance Date: 2006-10-18 00:00:00.0
Return to Compliance Qualifier: Documented
Violation Responsible Agency: State
Scheduled Compliance Date: 2007-01-10 00:00:00.0
Enforcement Identifier: 001
Date of Enforcement Action: 2006-12-05 00:00:00.0

PROGRESS RAIL SERVICES (Continued) **1000105883**

Enforcement Responsible Agency: State
Enforcement Docket Number: Not reported
Enforcement Attorney: Not reported
Corrective Action Component: No
Appeal Initiated Date: Not reported
Appeal Resolution Date: Not reported
Disposition Status Date: Not reported
Disposition Status: Not reported
Disposition Status Description: Not reported
Consent/Final Order Sequence Number: Not reported
Consent/Final Order Respondent Name: Not reported
Consent/Final Order Lead Agency: Not reported
Enforcement Type: WRITTEN INFORMAL
Enforcement Responsible Person: WADRW
Enforcement Responsible Sub-Organization: SW
SEP Sequence Number: Not reported
SEP Expenditure Amount: Not reported
SEP Scheduled Completion Date: Not reported
SEP Actual Date: Not reported
SEP Defaulted Date: Not reported
SEP Type: Not reported
SEP Type Description: Not reported
Proposed Amount: Not reported
Final Monetary Amount: Not reported
Paid Amount: Not reported
Final Count: Not reported
Final Amount: Not reported

Found Violation: Yes
Agency Which Determined Violation: State
Violation Short Description: Generators - Pre-transport
Date Violation was Determined: 2006-07-26 00:00:00.0
Actual Return to Compliance Date: 2006-10-18 00:00:00.0
Return to Compliance Qualifier: Documented
Violation Responsible Agency: State
Scheduled Compliance Date: 2007-06-13 00:00:00.0
Enforcement Identifier: 001
Date of Enforcement Action: 2006-12-05 00:00:00.0
Enforcement Responsible Agency: State
Enforcement Docket Number: Not reported
Enforcement Attorney: Not reported
Corrective Action Component: No
Appeal Initiated Date: Not reported
Appeal Resolution Date: Not reported
Disposition Status Date: Not reported
Disposition Status: Not reported
Disposition Status Description: Not reported
Consent/Final Order Sequence Number: Not reported
Consent/Final Order Respondent Name: Not reported
Consent/Final Order Lead Agency: Not reported
Enforcement Type: WRITTEN INFORMAL
Enforcement Responsible Person: WADRW
Enforcement Responsible Sub-Organization: SW
SEP Sequence Number: Not reported
SEP Expenditure Amount: Not reported
SEP Scheduled Completion Date: Not reported
SEP Actual Date: Not reported

PROGRESS RAIL SERVICES (Continued) **1000105883**

SEP Defaulted Date:	Not reported
SEP Type:	Not reported
SEP Type Description:	Not reported
Proposed Amount:	Not reported
Final Monetary Amount:	Not reported
Paid Amount:	Not reported
Final Count:	Not reported
Final Amount:	Not reported
Found Violation:	Yes
Agency Which Determined Violation:	State
Violation Short Description:	Generators - General
Date Violation was Determined:	2006-07-26 00:00:00.0
Actual Return to Compliance Date:	2006-10-18 00:00:00.0
Return to Compliance Qualifier:	Documented
Violation Responsible Agency:	State
Scheduled Compliance Date:	2007-01-10 00:00:00.0
Enforcement Identifier:	001
Date of Enforcement Action:	2006-12-05 00:00:00.0
Enforcement Responsible Agency:	State
Enforcement Docket Number:	Not reported
Enforcement Attorney:	Not reported
Corrective Action Component:	No
Appeal Initiated Date:	Not reported
Appeal Resolution Date:	Not reported
Disposition Status Date:	Not reported
Disposition Status:	Not reported
Disposition Status Description:	Not reported
Consent/Final Order Sequence Number:	Not reported
Consent/Final Order Respondent Name:	Not reported
Consent/Final Order Lead Agency:	Not reported
Enforcement Type:	WRITTEN INFORMAL
Enforcement Responsible Person:	WADRW
Enforcement Responsible Sub-Organization:	SW
SEP Sequence Number:	Not reported
SEP Expenditure Amount:	Not reported
SEP Scheduled Completion Date:	Not reported
SEP Actual Date:	Not reported
SEP Defaulted Date:	Not reported
SEP Type:	Not reported
SEP Type Description:	Not reported
Proposed Amount:	Not reported
Final Monetary Amount:	Not reported
Paid Amount:	Not reported
Final Count:	Not reported
Final Amount:	Not reported
Found Violation:	Yes
Agency Which Determined Violation:	State
Violation Short Description:	Generators - Pre-transport
Date Violation was Determined:	2006-07-26 00:00:00.0
Actual Return to Compliance Date:	2006-10-18 00:00:00.0
Return to Compliance Qualifier:	Documented
Violation Responsible Agency:	State
Scheduled Compliance Date:	2007-01-10 00:00:00.0
Enforcement Identifier:	001
Date of Enforcement Action:	2006-12-05 00:00:00.0

PROGRESS RAIL SERVICES (Continued) **1000105883**

Enforcement Responsible Agency:	State
Enforcement Docket Number:	Not reported
Enforcement Attorney:	Not reported
Corrective Action Component:	No
Appeal Initiated Date:	Not reported
Appeal Resolution Date:	Not reported
Disposition Status Date:	Not reported
Disposition Status:	Not reported
Disposition Status Description:	Not reported
Consent/Final Order Sequence Number:	Not reported
Consent/Final Order Respondent Name:	Not reported
Consent/Final Order Lead Agency:	Not reported
Enforcement Type:	WRITTEN INFORMAL
Enforcement Responsible Person:	WADRW
Enforcement Responsible Sub-Organization:	SW
SEP Sequence Number:	Not reported
SEP Expenditure Amount:	Not reported
SEP Scheduled Completion Date:	Not reported
SEP Actual Date:	Not reported
SEP Defaulted Date:	Not reported
SEP Type:	Not reported
SEP Type Description:	Not reported
Proposed Amount:	Not reported
Final Monetary Amount:	Not reported
Paid Amount:	Not reported
Final Count:	Not reported
Final Amount:	Not reported

Found Violation:	Yes
Agency Which Determined Violation:	State
Violation Short Description:	Generators - General
Date Violation was Determined:	1995-12-01 00:00:00.0
Actual Return to Compliance Date:	1995-12-03 00:00:00.0
Return to Compliance Qualifier:	Observed
Violation Responsible Agency:	State
Scheduled Compliance Date:	Not reported
Enforcement Identifier:	Not reported
Date of Enforcement Action:	Not reported
Enforcement Responsible Agency:	Not reported
Enforcement Docket Number:	Not reported
Enforcement Attorney:	Not reported
Corrective Action Component:	Not reported
Appeal Initiated Date:	Not reported
Appeal Resolution Date:	Not reported
Disposition Status Date:	Not reported
Disposition Status:	Not reported
Disposition Status Description:	Not reported
Consent/Final Order Sequence Number:	Not reported
Consent/Final Order Respondent Name:	Not reported
Consent/Final Order Lead Agency:	Not reported
Enforcement Type:	Not reported
Enforcement Responsible Person:	Not reported
Enforcement Responsible Sub-Organization:	Not reported
SEP Sequence Number:	Not reported
SEP Expenditure Amount:	Not reported
SEP Scheduled Completion Date:	Not reported
SEP Actual Date:	Not reported

PROGRESS RAIL SERVICES (Continued) **1000105883**

SEP Defaulted Date: Not reported
SEP Type: Not reported
SEP Type Description: Not reported
Proposed Amount: Not reported
Final Monetary Amount: Not reported
Paid Amount: Not reported
Final Count: Not reported
Final Amount: Not reported

Found Violation: Yes
Agency Which Determined Violation: State
Violation Short Description: Used Oil - Generators
Date Violation was Determined: 2006-07-26 00:00:00.0
Actual Return to Compliance Date: 2006-10-18 00:00:00.0
Return to Compliance Qualifier: Documented
Violation Responsible Agency: State
Scheduled Compliance Date: 2007-12-20 00:00:00.0
Enforcement Identifier: 001
Date of Enforcement Action: 2006-12-05 00:00:00.0
Enforcement Responsible Agency: State
Enforcement Docket Number: Not reported
Enforcement Attorney: Not reported
Corrective Action Component: No
Appeal Initiated Date: Not reported
Appeal Resolution Date: Not reported
Disposition Status Date: Not reported
Disposition Status: Not reported
Disposition Status Description: Not reported
Consent/Final Order Sequence Number: Not reported
Consent/Final Order Respondent Name: Not reported
Consent/Final Order Lead Agency: Not reported
Enforcement Type: WRITTEN INFORMAL
Enforcement Responsible Person: WADRW
Enforcement Responsible Sub-Organization: SW
SEP Sequence Number: Not reported
SEP Expenditure Amount: Not reported
SEP Scheduled Completion Date: Not reported
SEP Actual Date: Not reported
SEP Defaulted Date: Not reported
SEP Type: Not reported
SEP Type Description: Not reported
Proposed Amount: Not reported
Final Monetary Amount: Not reported
Paid Amount: Not reported
Final Count: Not reported
Final Amount: Not reported

Found Violation: Yes
Agency Which Determined Violation: State
Violation Short Description: Generators - Pre-transport
Date Violation was Determined: 2006-07-26 00:00:00.0
Actual Return to Compliance Date: 2006-10-18 00:00:00.0
Return to Compliance Qualifier: Documented
Violation Responsible Agency: State
Scheduled Compliance Date: 2007-01-10 00:00:00.0
Enforcement Identifier: 001
Date of Enforcement Action: 2006-12-05 00:00:00.0

PROGRESS RAIL SERVICES (Continued) **1000105883**

Enforcement Responsible Agency:	State
Enforcement Docket Number:	Not reported
Enforcement Attorney:	Not reported
Corrective Action Component:	No
Appeal Initiated Date:	Not reported
Appeal Resolution Date:	Not reported
Disposition Status Date:	Not reported
Disposition Status:	Not reported
Disposition Status Description:	Not reported
Consent/Final Order Sequence Number:	Not reported
Consent/Final Order Respondent Name:	Not reported
Consent/Final Order Lead Agency:	Not reported
Enforcement Type:	WRITTEN INFORMAL
Enforcement Responsible Person:	WADRW
Enforcement Responsible Sub-Organization:	SW
SEP Sequence Number:	Not reported
SEP Expenditure Amount:	Not reported
SEP Scheduled Completion Date:	Not reported
SEP Actual Date:	Not reported
SEP Defaulted Date:	Not reported
SEP Type:	Not reported
SEP Type Description:	Not reported
Proposed Amount:	Not reported
Final Monetary Amount:	Not reported
Paid Amount:	Not reported
Final Count:	Not reported
Final Amount:	Not reported

Found Violation:	Yes
Agency Which Determined Violation:	State
Violation Short Description:	Generators - General
Date Violation was Determined:	2006-07-26 00:00:00.0
Actual Return to Compliance Date:	2006-10-18 00:00:00.0
Return to Compliance Qualifier:	Documented
Violation Responsible Agency:	State
Scheduled Compliance Date:	2007-01-10 00:00:00.0
Enforcement Identifier:	001
Date of Enforcement Action:	2006-12-05 00:00:00.0
Enforcement Responsible Agency:	State
Enforcement Docket Number:	Not reported
Enforcement Attorney:	Not reported
Corrective Action Component:	No
Appeal Initiated Date:	Not reported
Appeal Resolution Date:	Not reported
Disposition Status Date:	Not reported
Disposition Status:	Not reported
Disposition Status Description:	Not reported
Consent/Final Order Sequence Number:	Not reported
Consent/Final Order Respondent Name:	Not reported
Consent/Final Order Lead Agency:	Not reported
Enforcement Type:	WRITTEN INFORMAL
Enforcement Responsible Person:	WADRW
Enforcement Responsible Sub-Organization:	SW
SEP Sequence Number:	Not reported
SEP Expenditure Amount:	Not reported
SEP Scheduled Completion Date:	Not reported
SEP Actual Date:	Not reported

PROGRESS RAIL SERVICES (Continued) **1000105883**

SEP Defaulted Date:	Not reported
SEP Type:	Not reported
SEP Type Description:	Not reported
Proposed Amount:	Not reported
Final Monetary Amount:	Not reported
Paid Amount:	Not reported
Final Count:	Not reported
Final Amount:	Not reported
Found Violation:	Yes
Agency Which Determined Violation:	State
Violation Short Description:	TSD - General Facility Standards
Date Violation was Determined:	2006-11-16 00:00:00.0
Actual Return to Compliance Date:	2006-10-18 00:00:00.0
Return to Compliance Qualifier:	Documented
Violation Responsible Agency:	State
Scheduled Compliance Date:	2007-01-10 00:00:00.0
Enforcement Identifier:	001
Date of Enforcement Action:	2006-12-05 00:00:00.0
Enforcement Responsible Agency:	State
Enforcement Docket Number:	Not reported
Enforcement Attorney:	Not reported
Corrective Action Component:	No
Appeal Initiated Date:	Not reported
Appeal Resolution Date:	Not reported
Disposition Status Date:	Not reported
Disposition Status:	Not reported
Disposition Status Description:	Not reported
Consent/Final Order Sequence Number:	Not reported
Consent/Final Order Respondent Name:	Not reported
Consent/Final Order Lead Agency:	Not reported
Enforcement Type:	WRITTEN INFORMAL
Enforcement Responsible Person:	WADRW
Enforcement Responsible Sub-Organization:	SW
SEP Sequence Number:	Not reported
SEP Expenditure Amount:	Not reported
SEP Scheduled Completion Date:	Not reported
SEP Actual Date:	Not reported
SEP Defaulted Date:	Not reported
SEP Type:	Not reported
SEP Type Description:	Not reported
Proposed Amount:	Not reported
Final Monetary Amount:	Not reported
Paid Amount:	Not reported
Final Count:	Not reported
Final Amount:	Not reported
Found Violation:	Yes
Agency Which Determined Violation:	State
Violation Short Description:	TSD IS-Container Use and Management
Date Violation was Determined:	2012-04-17 00:00:00.0
Actual Return to Compliance Date:	2012-09-20 00:00:00.0
Return to Compliance Qualifier:	Documented
Violation Responsible Agency:	State
Scheduled Compliance Date:	2012-06-17 00:00:00.0
Enforcement Identifier:	001
Date of Enforcement Action:	2012-05-07 00:00:00.0

PROGRESS RAIL SERVICES (Continued) **1000105883**

Enforcement Responsible Agency:	State
Enforcement Docket Number:	Not reported
Enforcement Attorney:	Not reported
Corrective Action Component:	No
Appeal Initiated Date:	Not reported
Appeal Resolution Date:	Not reported
Disposition Status Date:	Not reported
Disposition Status:	Not reported
Disposition Status Description:	Not reported
Consent/Final Order Sequence Number:	Not reported
Consent/Final Order Respondent Name:	Not reported
Consent/Final Order Lead Agency:	Not reported
Enforcement Type:	WRITTEN INFORMAL
Enforcement Responsible Person:	WALVP
Enforcement Responsible Sub-Organization:	SW
SEP Sequence Number:	Not reported
SEP Expenditure Amount:	Not reported
SEP Scheduled Completion Date:	Not reported
SEP Actual Date:	Not reported
SEP Defaulted Date:	Not reported
SEP Type:	Not reported
SEP Type Description:	Not reported
Proposed Amount:	Not reported
Final Monetary Amount:	Not reported
Paid Amount:	Not reported
Final Count:	Not reported
Final Amount:	Not reported

Found Violation:	Yes
Agency Which Determined Violation:	State
Violation Short Description:	State Statute or Regulation
Date Violation was Determined:	2008-11-18 00:00:00.0
Actual Return to Compliance Date:	2009-09-30 00:00:00.0
Return to Compliance Qualifier:	Documented
Violation Responsible Agency:	State
Scheduled Compliance Date:	Not reported
Enforcement Identifier:	001
Date of Enforcement Action:	2009-05-26 00:00:00.0
Enforcement Responsible Agency:	State
Enforcement Docket Number:	Not reported
Enforcement Attorney:	Not reported
Corrective Action Component:	No
Appeal Initiated Date:	Not reported
Appeal Resolution Date:	Not reported
Disposition Status Date:	Not reported
Disposition Status:	Not reported
Disposition Status Description:	Not reported
Consent/Final Order Sequence Number:	Not reported
Consent/Final Order Respondent Name:	Not reported
Consent/Final Order Lead Agency:	Not reported
Enforcement Type:	WRITTEN INFORMAL
Enforcement Responsible Person:	WADRW
Enforcement Responsible Sub-Organization:	SW
SEP Sequence Number:	Not reported
SEP Expenditure Amount:	Not reported
SEP Scheduled Completion Date:	Not reported
SEP Actual Date:	Not reported

PROGRESS RAIL SERVICES (Continued) **1000105883**

SEP Defaulted Date: Not reported
SEP Type: Not reported
SEP Type Description: Not reported
Proposed Amount: Not reported
Final Monetary Amount: Not reported
Paid Amount: Not reported
Final Count: Not reported
Final Amount: Not reported

Found Violation: Yes
Agency Which Determined Violation: State
Violation Short Description: State Statute or Regulation
Date Violation was Determined: 2008-11-18 00:00:00.0
Actual Return to Compliance Date: 2009-09-30 00:00:00.0
Return to Compliance Qualifier: Documented
Violation Responsible Agency: State
Scheduled Compliance Date: Not reported
Enforcement Identifier: 001
Date of Enforcement Action: 2009-05-26 00:00:00.0
Enforcement Responsible Agency: State
Enforcement Docket Number: Not reported
Enforcement Attorney: Not reported
Corrective Action Component: No
Appeal Initiated Date: Not reported
Appeal Resolution Date: Not reported
Disposition Status Date: Not reported
Disposition Status: Not reported
Disposition Status Description: Not reported
Consent/Final Order Sequence Number: Not reported
Consent/Final Order Respondent Name: Not reported
Consent/Final Order Lead Agency: Not reported
Enforcement Type: WRITTEN INFORMAL
Enforcement Responsible Person: WADRW
Enforcement Responsible Sub-Organization: SW
SEP Sequence Number: Not reported
SEP Expenditure Amount: Not reported
SEP Scheduled Completion Date: Not reported
SEP Actual Date: Not reported
SEP Defaulted Date: Not reported
SEP Type: Not reported
SEP Type Description: Not reported
Proposed Amount: Not reported
Final Monetary Amount: Not reported
Paid Amount: Not reported
Final Count: Not reported
Final Amount: Not reported

Found Violation: Yes
Agency Which Determined Violation: State
Violation Short Description: Generators - Pre-transport
Date Violation was Determined: 2015-03-10 00:00:00.0
Actual Return to Compliance Date: 2015-03-11 00:00:00.0
Return to Compliance Qualifier: Documented
Violation Responsible Agency: State
Scheduled Compliance Date: Not reported
Enforcement Identifier: 001
Date of Enforcement Action: 2015-06-22 00:00:00.0

PROGRESS RAIL SERVICES (Continued) **1000105883**

Enforcement Responsible Agency:	State
Enforcement Docket Number:	Not reported
Enforcement Attorney:	Not reported
Corrective Action Component:	No
Appeal Initiated Date:	Not reported
Appeal Resolution Date:	Not reported
Disposition Status Date:	Not reported
Disposition Status:	Not reported
Disposition Status Description:	Not reported
Consent/Final Order Sequence Number:	Not reported
Consent/Final Order Respondent Name:	Not reported
Consent/Final Order Lead Agency:	Not reported
Enforcement Type:	WRITTEN INFORMAL
Enforcement Responsible Person:	WARMK
Enforcement Responsible Sub-Organization:	SW
SEP Sequence Number:	Not reported
SEP Expenditure Amount:	Not reported
SEP Scheduled Completion Date:	Not reported
SEP Actual Date:	Not reported
SEP Defaulted Date:	Not reported
SEP Type:	Not reported
SEP Type Description:	Not reported
Proposed Amount:	Not reported
Final Monetary Amount:	Not reported
Paid Amount:	Not reported
Final Count:	Not reported
Final Amount:	Not reported

Found Violation:	Yes
Agency Which Determined Violation:	State
Violation Short Description:	Used Oil - Generators
Date Violation was Determined:	2015-03-10 00:00:00.0
Actual Return to Compliance Date:	2015-03-11 00:00:00.0
Return to Compliance Qualifier:	Documented
Violation Responsible Agency:	State
Scheduled Compliance Date:	Not reported
Enforcement Identifier:	001
Date of Enforcement Action:	2015-06-22 00:00:00.0
Enforcement Responsible Agency:	State
Enforcement Docket Number:	Not reported
Enforcement Attorney:	Not reported
Corrective Action Component:	No
Appeal Initiated Date:	Not reported
Appeal Resolution Date:	Not reported
Disposition Status Date:	Not reported
Disposition Status:	Not reported
Disposition Status Description:	Not reported
Consent/Final Order Sequence Number:	Not reported
Consent/Final Order Respondent Name:	Not reported
Consent/Final Order Lead Agency:	Not reported
Enforcement Type:	WRITTEN INFORMAL
Enforcement Responsible Person:	WARMK
Enforcement Responsible Sub-Organization:	SW
SEP Sequence Number:	Not reported
SEP Expenditure Amount:	Not reported
SEP Scheduled Completion Date:	Not reported
SEP Actual Date:	Not reported

PROGRESS RAIL SERVICES (Continued) **1000105883**

SEP Defaulted Date:	Not reported
SEP Type:	Not reported
SEP Type Description:	Not reported
Proposed Amount:	Not reported
Final Monetary Amount:	Not reported
Paid Amount:	Not reported
Final Count:	Not reported
Final Amount:	Not reported
Found Violation:	Yes
Agency Which Determined Violation:	State
Violation Short Description:	Generators - Pre-transport
Date Violation was Determined:	2009-01-26 00:00:00.0
Actual Return to Compliance Date:	2009-05-26 00:00:00.0
Return to Compliance Qualifier:	Documented
Violation Responsible Agency:	State
Scheduled Compliance Date:	2009-03-02 00:00:00.0
Enforcement Identifier:	001
Date of Enforcement Action:	2009-01-28 00:00:00.0
Enforcement Responsible Agency:	State
Enforcement Docket Number:	Not reported
Enforcement Attorney:	Not reported
Corrective Action Component:	No
Appeal Initiated Date:	Not reported
Appeal Resolution Date:	Not reported
Disposition Status Date:	Not reported
Disposition Status:	Not reported
Disposition Status Description:	Not reported
Consent/Final Order Sequence Number:	Not reported
Consent/Final Order Respondent Name:	Not reported
Consent/Final Order Lead Agency:	Not reported
Enforcement Type:	Not reported
Enforcement Responsible Person:	WADRW
Enforcement Responsible Sub-Organization:	SW
SEP Sequence Number:	Not reported
SEP Expenditure Amount:	Not reported
SEP Scheduled Completion Date:	Not reported
SEP Actual Date:	Not reported
SEP Defaulted Date:	Not reported
SEP Type:	Not reported
SEP Type Description:	Not reported
Proposed Amount:	Not reported
Final Monetary Amount:	Not reported
Paid Amount:	Not reported
Final Count:	Not reported
Final Amount:	Not reported
Found Violation:	Yes
Agency Which Determined Violation:	State
Violation Short Description:	Generators - Pre-transport
Date Violation was Determined:	2006-07-26 00:00:00.0
Actual Return to Compliance Date:	2006-10-18 00:00:00.0
Return to Compliance Qualifier:	Documented
Violation Responsible Agency:	State
Scheduled Compliance Date:	2007-06-13 00:00:00.0
Enforcement Identifier:	001
Date of Enforcement Action:	2006-12-05 00:00:00.0

PROGRESS RAIL SERVICES (Continued) **1000105883**

Enforcement Responsible Agency:	State
Enforcement Docket Number:	Not reported
Enforcement Attorney:	Not reported
Corrective Action Component:	No
Appeal Initiated Date:	Not reported
Appeal Resolution Date:	Not reported
Disposition Status Date:	Not reported
Disposition Status:	Not reported
Disposition Status Description:	Not reported
Consent/Final Order Sequence Number:	Not reported
Consent/Final Order Respondent Name:	Not reported
Consent/Final Order Lead Agency:	Not reported
Enforcement Type:	WRITTEN INFORMAL
Enforcement Responsible Person:	WADRW
Enforcement Responsible Sub-Organization:	SW
SEP Sequence Number:	Not reported
SEP Expenditure Amount:	Not reported
SEP Scheduled Completion Date:	Not reported
SEP Actual Date:	Not reported
SEP Defaulted Date:	Not reported
SEP Type:	Not reported
SEP Type Description:	Not reported
Proposed Amount:	Not reported
Final Monetary Amount:	Not reported
Paid Amount:	Not reported
Final Count:	Not reported
Final Amount:	Not reported

Found Violation:	Yes
Agency Which Determined Violation:	State
Violation Short Description:	Generators - Pre-transport
Date Violation was Determined:	2006-07-26 00:00:00.0
Actual Return to Compliance Date:	2006-12-11 00:00:00.0
Return to Compliance Qualifier:	Documented
Violation Responsible Agency:	State
Scheduled Compliance Date:	Not reported
Enforcement Identifier:	001
Date of Enforcement Action:	2006-12-05 00:00:00.0
Enforcement Responsible Agency:	State
Enforcement Docket Number:	Not reported
Enforcement Attorney:	Not reported
Corrective Action Component:	No
Appeal Initiated Date:	Not reported
Appeal Resolution Date:	Not reported
Disposition Status Date:	Not reported
Disposition Status:	Not reported
Disposition Status Description:	Not reported
Consent/Final Order Sequence Number:	Not reported
Consent/Final Order Respondent Name:	Not reported
Consent/Final Order Lead Agency:	Not reported
Enforcement Type:	WRITTEN INFORMAL
Enforcement Responsible Person:	WADRW
Enforcement Responsible Sub-Organization:	SW
SEP Sequence Number:	Not reported
SEP Expenditure Amount:	Not reported
SEP Scheduled Completion Date:	Not reported
SEP Actual Date:	Not reported

PROGRESS RAIL SERVICES (Continued) **1000105883**

SEP Defaulted Date:	Not reported
SEP Type:	Not reported
SEP Type Description:	Not reported
Proposed Amount:	Not reported
Final Monetary Amount:	Not reported
Paid Amount:	Not reported
Final Count:	Not reported
Final Amount:	Not reported
Found Violation:	Yes
Agency Which Determined Violation:	State
Violation Short Description:	Generators - Pre-transport
Date Violation was Determined:	2006-07-26 00:00:00.0
Actual Return to Compliance Date:	2006-12-11 00:00:00.0
Return to Compliance Qualifier:	Documented
Violation Responsible Agency:	State
Scheduled Compliance Date:	2006-09-18 00:00:00.0
Enforcement Identifier:	001
Date of Enforcement Action:	2006-08-16 00:00:00.0
Enforcement Responsible Agency:	State
Enforcement Docket Number:	Not reported
Enforcement Attorney:	Not reported
Corrective Action Component:	No
Appeal Initiated Date:	Not reported
Appeal Resolution Date:	Not reported
Disposition Status Date:	Not reported
Disposition Status:	Not reported
Disposition Status Description:	Not reported
Consent/Final Order Sequence Number:	Not reported
Consent/Final Order Respondent Name:	Not reported
Consent/Final Order Lead Agency:	Not reported
Enforcement Type:	WRITTEN INFORMAL
Enforcement Responsible Person:	WAJMC
Enforcement Responsible Sub-Organization:	SW
SEP Sequence Number:	Not reported
SEP Expenditure Amount:	Not reported
SEP Scheduled Completion Date:	Not reported
SEP Actual Date:	Not reported
SEP Defaulted Date:	Not reported
SEP Type:	Not reported
SEP Type Description:	Not reported
Proposed Amount:	Not reported
Final Monetary Amount:	Not reported
Paid Amount:	Not reported
Final Count:	Not reported
Final Amount:	Not reported
Found Violation:	Yes
Agency Which Determined Violation:	State
Violation Short Description:	TSD IS-Container Use and Management
Date Violation was Determined:	2008-11-18 00:00:00.0
Actual Return to Compliance Date:	2009-09-30 00:00:00.0
Return to Compliance Qualifier:	Documented
Violation Responsible Agency:	State
Scheduled Compliance Date:	Not reported
Enforcement Identifier:	001
Date of Enforcement Action:	2009-05-26 00:00:00.0

PROGRESS RAIL SERVICES (Continued) **1000105883**

Enforcement Responsible Agency:	State
Enforcement Docket Number:	Not reported
Enforcement Attorney:	Not reported
Corrective Action Component:	No
Appeal Initiated Date:	Not reported
Appeal Resolution Date:	Not reported
Disposition Status Date:	Not reported
Disposition Status:	Not reported
Disposition Status Description:	Not reported
Consent/Final Order Sequence Number:	Not reported
Consent/Final Order Respondent Name:	Not reported
Consent/Final Order Lead Agency:	Not reported
Enforcement Type:	WRITTEN INFORMAL
Enforcement Responsible Person:	WADRW
Enforcement Responsible Sub-Organization:	SW
SEP Sequence Number:	Not reported
SEP Expenditure Amount:	Not reported
SEP Scheduled Completion Date:	Not reported
SEP Actual Date:	Not reported
SEP Defaulted Date:	Not reported
SEP Type:	Not reported
SEP Type Description:	Not reported
Proposed Amount:	Not reported
Final Monetary Amount:	Not reported
Paid Amount:	Not reported
Final Count:	Not reported
Final Amount:	Not reported

Found Violation:	Yes
Agency Which Determined Violation:	State
Violation Short Description:	Generators - Pre-transport
Date Violation was Determined:	2015-03-10 00:00:00.0
Actual Return to Compliance Date:	2015-03-11 00:00:00.0
Return to Compliance Qualifier:	Documented
Violation Responsible Agency:	State
Scheduled Compliance Date:	Not reported
Enforcement Identifier:	001
Date of Enforcement Action:	2015-06-22 00:00:00.0
Enforcement Responsible Agency:	State
Enforcement Docket Number:	Not reported
Enforcement Attorney:	Not reported
Corrective Action Component:	No
Appeal Initiated Date:	Not reported
Appeal Resolution Date:	Not reported
Disposition Status Date:	Not reported
Disposition Status:	Not reported
Disposition Status Description:	Not reported
Consent/Final Order Sequence Number:	Not reported
Consent/Final Order Respondent Name:	Not reported
Consent/Final Order Lead Agency:	Not reported
Enforcement Type:	WRITTEN INFORMAL
Enforcement Responsible Person:	WARMK
Enforcement Responsible Sub-Organization:	SW
SEP Sequence Number:	Not reported
SEP Expenditure Amount:	Not reported
SEP Scheduled Completion Date:	Not reported
SEP Actual Date:	Not reported

PROGRESS RAIL SERVICES (Continued) **1000105883**

SEP Defaulted Date: Not reported
SEP Type: Not reported
SEP Type Description: Not reported
Proposed Amount: Not reported
Final Monetary Amount: Not reported
Paid Amount: Not reported
Final Count: Not reported
Final Amount: Not reported

Found Violation: No
Agency Which Determined Violation: Not reported
Violation Short Description: Not reported
Date Violation was Determined: Not reported
Actual Return to Compliance Date: Not reported
Return to Compliance Qualifier: Not reported
Violation Responsible Agency: Not reported
Scheduled Compliance Date: Not reported
Enforcement Identifier: Not reported
Date of Enforcement Action: Not reported
Enforcement Responsible Agency: Not reported
Enforcement Docket Number: Not reported
Enforcement Attorney: Not reported
Corrective Action Component: Not reported
Appeal Initiated Date: Not reported
Appeal Resolution Date: Not reported
Disposition Status Date: Not reported
Disposition Status: Not reported
Disposition Status Description: Not reported
Consent/Final Order Sequence Number: Not reported
Consent/Final Order Respondent Name: Not reported
Consent/Final Order Lead Agency: Not reported
Enforcement Type: Not reported
Enforcement Responsible Person: Not reported
Enforcement Responsible Sub-Organization: Not reported
SEP Sequence Number: Not reported
SEP Expenditure Amount: Not reported
SEP Scheduled Completion Date: Not reported
SEP Actual Date: Not reported
SEP Defaulted Date: Not reported
SEP Type: Not reported
SEP Type Description: Not reported
Proposed Amount: Not reported
Final Monetary Amount: Not reported
Paid Amount: Not reported
Final Count: Not reported
Final Amount: Not reported

Found Violation: Yes
Agency Which Determined Violation: State
Violation Short Description: Generators - General
Date Violation was Determined: 2006-07-26 00:00:00.0
Actual Return to Compliance Date: 2006-10-18 00:00:00.0
Return to Compliance Qualifier: Documented
Violation Responsible Agency: State
Scheduled Compliance Date: 2007-01-10 00:00:00.0
Enforcement Identifier: 001
Date of Enforcement Action: 2006-12-05 00:00:00.0

PROGRESS RAIL SERVICES (Continued) **1000105883**

Enforcement Responsible Agency:	State
Enforcement Docket Number:	Not reported
Enforcement Attorney:	Not reported
Corrective Action Component:	No
Appeal Initiated Date:	Not reported
Appeal Resolution Date:	Not reported
Disposition Status Date:	Not reported
Disposition Status:	Not reported
Disposition Status Description:	Not reported
Consent/Final Order Sequence Number:	Not reported
Consent/Final Order Respondent Name:	Not reported
Consent/Final Order Lead Agency:	Not reported
Enforcement Type:	WRITTEN INFORMAL
Enforcement Responsible Person:	WADRW
Enforcement Responsible Sub-Organization:	SW
SEP Sequence Number:	Not reported
SEP Expenditure Amount:	Not reported
SEP Scheduled Completion Date:	Not reported
SEP Actual Date:	Not reported
SEP Defaulted Date:	Not reported
SEP Type:	Not reported
SEP Type Description:	Not reported
Proposed Amount:	Not reported
Final Monetary Amount:	Not reported
Paid Amount:	Not reported
Final Count:	Not reported
Final Amount:	Not reported

Found Violation:	Yes
Agency Which Determined Violation:	State
Violation Short Description:	TSD IS-Container Use and Management
Date Violation was Determined:	2012-04-17 00:00:00.0
Actual Return to Compliance Date:	2012-06-15 00:00:00.0
Return to Compliance Qualifier:	Documented
Violation Responsible Agency:	State
Scheduled Compliance Date:	2012-06-17 00:00:00.0
Enforcement Identifier:	001
Date of Enforcement Action:	2012-05-07 00:00:00.0
Enforcement Responsible Agency:	State
Enforcement Docket Number:	Not reported
Enforcement Attorney:	Not reported
Corrective Action Component:	No
Appeal Initiated Date:	Not reported
Appeal Resolution Date:	Not reported
Disposition Status Date:	Not reported
Disposition Status:	Not reported
Disposition Status Description:	Not reported
Consent/Final Order Sequence Number:	Not reported
Consent/Final Order Respondent Name:	Not reported
Consent/Final Order Lead Agency:	Not reported
Enforcement Type:	WRITTEN INFORMAL
Enforcement Responsible Person:	WALVP
Enforcement Responsible Sub-Organization:	SW
SEP Sequence Number:	Not reported
SEP Expenditure Amount:	Not reported
SEP Scheduled Completion Date:	Not reported
SEP Actual Date:	Not reported

PROGRESS RAIL SERVICES (Continued) **1000105883**

SEP Defaulted Date: Not reported
SEP Type: Not reported
SEP Type Description: Not reported
Proposed Amount: Not reported
Final Monetary Amount: Not reported
Paid Amount: Not reported
Final Count: Not reported
Final Amount: Not reported

Found Violation: Yes
Agency Which Determined Violation: State
Violation Short Description: Generators - Pre-transport
Date Violation was Determined: 2008-11-18 00:00:00.0
Actual Return to Compliance Date: 2009-09-30 00:00:00.0
Return to Compliance Qualifier: Documented
Violation Responsible Agency: State
Scheduled Compliance Date: Not reported
Enforcement Identifier: 001
Date of Enforcement Action: 2009-05-26 00:00:00.0
Enforcement Responsible Agency: State
Enforcement Docket Number: Not reported
Enforcement Attorney: Not reported
Corrective Action Component: No
Appeal Initiated Date: Not reported
Appeal Resolution Date: Not reported
Disposition Status Date: Not reported
Disposition Status: Not reported
Disposition Status Description: Not reported
Consent/Final Order Sequence Number: Not reported
Consent/Final Order Respondent Name: Not reported
Consent/Final Order Lead Agency: Not reported
Enforcement Type: WRITTEN INFORMAL
Enforcement Responsible Person: WADRW
Enforcement Responsible Sub-Organization: SW
SEP Sequence Number: Not reported
SEP Expenditure Amount: Not reported
SEP Scheduled Completion Date: Not reported
SEP Actual Date: Not reported
SEP Defaulted Date: Not reported
SEP Type: Not reported
SEP Type Description: Not reported
Proposed Amount: Not reported
Final Monetary Amount: Not reported
Paid Amount: Not reported
Final Count: Not reported
Final Amount: Not reported

Found Violation: Yes
Agency Which Determined Violation: State
Violation Short Description: Used Oil - Generators
Date Violation was Determined: 2008-11-18 00:00:00.0
Actual Return to Compliance Date: 2009-09-30 00:00:00.0
Return to Compliance Qualifier: Documented
Violation Responsible Agency: State
Scheduled Compliance Date: Not reported
Enforcement Identifier: 001
Date of Enforcement Action: 2009-05-26 00:00:00.0

PROGRESS RAIL SERVICES (Continued) **1000105883**

Enforcement Responsible Agency:	State
Enforcement Docket Number:	Not reported
Enforcement Attorney:	Not reported
Corrective Action Component:	No
Appeal Initiated Date:	Not reported
Appeal Resolution Date:	Not reported
Disposition Status Date:	Not reported
Disposition Status:	Not reported
Disposition Status Description:	Not reported
Consent/Final Order Sequence Number:	Not reported
Consent/Final Order Respondent Name:	Not reported
Consent/Final Order Lead Agency:	Not reported
Enforcement Type:	WRITTEN INFORMAL
Enforcement Responsible Person:	WADRW
Enforcement Responsible Sub-Organization:	SW
SEP Sequence Number:	Not reported
SEP Expenditure Amount:	Not reported
SEP Scheduled Completion Date:	Not reported
SEP Actual Date:	Not reported
SEP Defaulted Date:	Not reported
SEP Type:	Not reported
SEP Type Description:	Not reported
Proposed Amount:	Not reported
Final Monetary Amount:	Not reported
Paid Amount:	Not reported
Final Count:	Not reported
Final Amount:	Not reported

Found Violation:	Yes
Agency Which Determined Violation:	State
Violation Short Description:	TSD IS-Container Use and Management
Date Violation was Determined:	2012-04-17 00:00:00.0
Actual Return to Compliance Date:	2012-06-15 00:00:00.0
Return to Compliance Qualifier:	Documented
Violation Responsible Agency:	State
Scheduled Compliance Date:	2012-06-17 00:00:00.0
Enforcement Identifier:	001
Date of Enforcement Action:	2012-05-07 00:00:00.0
Enforcement Responsible Agency:	State
Enforcement Docket Number:	Not reported
Enforcement Attorney:	Not reported
Corrective Action Component:	No
Appeal Initiated Date:	Not reported
Appeal Resolution Date:	Not reported
Disposition Status Date:	Not reported
Disposition Status:	Not reported
Disposition Status Description:	Not reported
Consent/Final Order Sequence Number:	Not reported
Consent/Final Order Respondent Name:	Not reported
Consent/Final Order Lead Agency:	Not reported
Enforcement Type:	WRITTEN INFORMAL
Enforcement Responsible Person:	WALVP
Enforcement Responsible Sub-Organization:	SW
SEP Sequence Number:	Not reported
SEP Expenditure Amount:	Not reported
SEP Scheduled Completion Date:	Not reported
SEP Actual Date:	Not reported

PROGRESS RAIL SERVICES (Continued) **1000105883**

SEP Defaulted Date:	Not reported
SEP Type:	Not reported
SEP Type Description:	Not reported
Proposed Amount:	Not reported
Final Monetary Amount:	Not reported
Paid Amount:	Not reported
Final Count:	Not reported
Final Amount:	Not reported
Found Violation:	Yes
Agency Which Determined Violation:	State
Violation Short Description:	Generators - Pre-transport
Date Violation was Determined:	2006-07-26 00:00:00.0
Actual Return to Compliance Date:	2006-12-11 00:00:00.0
Return to Compliance Qualifier:	Documented
Violation Responsible Agency:	State
Scheduled Compliance Date:	2006-12-27 00:00:00.0
Enforcement Identifier:	001
Date of Enforcement Action:	2006-12-05 00:00:00.0
Enforcement Responsible Agency:	State
Enforcement Docket Number:	Not reported
Enforcement Attorney:	Not reported
Corrective Action Component:	No
Appeal Initiated Date:	Not reported
Appeal Resolution Date:	Not reported
Disposition Status Date:	Not reported
Disposition Status:	Not reported
Disposition Status Description:	Not reported
Consent/Final Order Sequence Number:	Not reported
Consent/Final Order Respondent Name:	Not reported
Consent/Final Order Lead Agency:	Not reported
Enforcement Type:	WRITTEN INFORMAL
Enforcement Responsible Person:	WADRW
Enforcement Responsible Sub-Organization:	SW
SEP Sequence Number:	Not reported
SEP Expenditure Amount:	Not reported
SEP Scheduled Completion Date:	Not reported
SEP Actual Date:	Not reported
SEP Defaulted Date:	Not reported
SEP Type:	Not reported
SEP Type Description:	Not reported
Proposed Amount:	Not reported
Final Monetary Amount:	Not reported
Paid Amount:	Not reported
Final Count:	Not reported
Final Amount:	Not reported
Found Violation:	Yes
Agency Which Determined Violation:	State
Violation Short Description:	Generators - Pre-transport
Date Violation was Determined:	2006-07-26 00:00:00.0
Actual Return to Compliance Date:	2006-12-11 00:00:00.0
Return to Compliance Qualifier:	Documented
Violation Responsible Agency:	State
Scheduled Compliance Date:	2006-12-27 00:00:00.0
Enforcement Identifier:	001
Date of Enforcement Action:	2006-12-05 00:00:00.0

PROGRESS RAIL SERVICES (Continued) **1000105883**

Enforcement Responsible Agency:	State
Enforcement Docket Number:	Not reported
Enforcement Attorney:	Not reported
Corrective Action Component:	No
Appeal Initiated Date:	Not reported
Appeal Resolution Date:	Not reported
Disposition Status Date:	Not reported
Disposition Status:	Not reported
Disposition Status Description:	Not reported
Consent/Final Order Sequence Number:	Not reported
Consent/Final Order Respondent Name:	Not reported
Consent/Final Order Lead Agency:	Not reported
Enforcement Type:	WRITTEN INFORMAL
Enforcement Responsible Person:	WADRW
Enforcement Responsible Sub-Organization:	SW
SEP Sequence Number:	Not reported
SEP Expenditure Amount:	Not reported
SEP Scheduled Completion Date:	Not reported
SEP Actual Date:	Not reported
SEP Defaulted Date:	Not reported
SEP Type:	Not reported
SEP Type Description:	Not reported
Proposed Amount:	Not reported
Final Monetary Amount:	Not reported
Paid Amount:	Not reported
Final Count:	Not reported
Final Amount:	Not reported

Found Violation:	Yes
Agency Which Determined Violation:	State
Violation Short Description:	Generators - Pre-transport
Date Violation was Determined:	2006-07-26 00:00:00.0
Actual Return to Compliance Date:	2006-12-11 00:00:00.0
Return to Compliance Qualifier:	Documented
Violation Responsible Agency:	State
Scheduled Compliance Date:	2006-12-20 00:00:00.0
Enforcement Identifier:	001
Date of Enforcement Action:	2006-12-05 00:00:00.0
Enforcement Responsible Agency:	State
Enforcement Docket Number:	Not reported
Enforcement Attorney:	Not reported
Corrective Action Component:	No
Appeal Initiated Date:	Not reported
Appeal Resolution Date:	Not reported
Disposition Status Date:	Not reported
Disposition Status:	Not reported
Disposition Status Description:	Not reported
Consent/Final Order Sequence Number:	Not reported
Consent/Final Order Respondent Name:	Not reported
Consent/Final Order Lead Agency:	Not reported
Enforcement Type:	WRITTEN INFORMAL
Enforcement Responsible Person:	WADRW
Enforcement Responsible Sub-Organization:	SW
SEP Sequence Number:	Not reported
SEP Expenditure Amount:	Not reported
SEP Scheduled Completion Date:	Not reported
SEP Actual Date:	Not reported

PROGRESS RAIL SERVICES (Continued) **1000105883**

SEP Defaulted Date:	Not reported
SEP Type:	Not reported
SEP Type Description:	Not reported
Proposed Amount:	Not reported
Final Monetary Amount:	Not reported
Paid Amount:	Not reported
Final Count:	Not reported
Final Amount:	Not reported
Found Violation:	Yes
Agency Which Determined Violation:	State
Violation Short Description:	State Statute or Regulation
Date Violation was Determined:	2006-07-26 00:00:00.0
Actual Return to Compliance Date:	2006-12-11 00:00:00.0
Return to Compliance Qualifier:	Documented
Violation Responsible Agency:	State
Scheduled Compliance Date:	2007-01-10 00:00:00.0
Enforcement Identifier:	001
Date of Enforcement Action:	2006-12-05 00:00:00.0
Enforcement Responsible Agency:	State
Enforcement Docket Number:	Not reported
Enforcement Attorney:	Not reported
Corrective Action Component:	No
Appeal Initiated Date:	Not reported
Appeal Resolution Date:	Not reported
Disposition Status Date:	Not reported
Disposition Status:	Not reported
Disposition Status Description:	Not reported
Consent/Final Order Sequence Number:	Not reported
Consent/Final Order Respondent Name:	Not reported
Consent/Final Order Lead Agency:	Not reported
Enforcement Type:	WRITTEN INFORMAL
Enforcement Responsible Person:	WADRW
Enforcement Responsible Sub-Organization:	SW
SEP Sequence Number:	Not reported
SEP Expenditure Amount:	Not reported
SEP Scheduled Completion Date:	Not reported
SEP Actual Date:	Not reported
SEP Defaulted Date:	Not reported
SEP Type:	Not reported
SEP Type Description:	Not reported
Proposed Amount:	Not reported
Final Monetary Amount:	Not reported
Paid Amount:	Not reported
Final Count:	Not reported
Final Amount:	Not reported
Found Violation:	No
Agency Which Determined Violation:	Not reported
Violation Short Description:	Not reported
Date Violation was Determined:	Not reported
Actual Return to Compliance Date:	Not reported
Return to Compliance Qualifier:	Not reported
Violation Responsible Agency:	Not reported
Scheduled Compliance Date:	Not reported
Enforcement Identifier:	Not reported
Date of Enforcement Action:	Not reported

PROGRESS RAIL SERVICES (Continued) **1000105883**

Enforcement Responsible Agency: Not reported
Enforcement Docket Number: Not reported
Enforcement Attorney: Not reported
Corrective Action Component: Not reported
Appeal Initiated Date: Not reported
Appeal Resolution Date: Not reported
Disposition Status Date: Not reported
Disposition Status: Not reported
Disposition Status Description: Not reported
Consent/Final Order Sequence Number: Not reported
Consent/Final Order Respondent Name: Not reported
Consent/Final Order Lead Agency: Not reported
Enforcement Type: Not reported
Enforcement Responsible Person: Not reported
Enforcement Responsible Sub-Organization: Not reported
SEP Sequence Number: Not reported
SEP Expenditure Amount: Not reported
SEP Scheduled Completion Date: Not reported
SEP Actual Date: Not reported
SEP Defaulted Date: Not reported
SEP Type: Not reported
SEP Type Description: Not reported
Proposed Amount: Not reported
Final Monetary Amount: Not reported
Paid Amount: Not reported
Final Count: Not reported
Final Amount: Not reported

Found Violation: Yes
Agency Which Determined Violation: State
Violation Short Description: Used Oil - Generators
Date Violation was Determined: 2006-07-26 00:00:00.0
Actual Return to Compliance Date: 2006-10-18 00:00:00.0
Return to Compliance Qualifier: Documented
Violation Responsible Agency: State
Scheduled Compliance Date: 2007-12-20 00:00:00.0
Enforcement Identifier: 001
Date of Enforcement Action: 2006-12-05 00:00:00.0
Enforcement Responsible Agency: State
Enforcement Docket Number: Not reported
Enforcement Attorney: Not reported
Corrective Action Component: No
Appeal Initiated Date: Not reported
Appeal Resolution Date: Not reported
Disposition Status Date: Not reported
Disposition Status: Not reported
Disposition Status Description: Not reported
Consent/Final Order Sequence Number: Not reported
Consent/Final Order Respondent Name: Not reported
Consent/Final Order Lead Agency: Not reported
Enforcement Type: WRITTEN INFORMAL
Enforcement Responsible Person: WADRW
Enforcement Responsible Sub-Organization: SW
SEP Sequence Number: Not reported
SEP Expenditure Amount: Not reported
SEP Scheduled Completion Date: Not reported
SEP Actual Date: Not reported

PROGRESS RAIL SERVICES (Continued) **1000105883**

SEP Defaulted Date: Not reported
SEP Type: Not reported
SEP Type Description: Not reported
Proposed Amount: Not reported
Final Monetary Amount: Not reported
Paid Amount: Not reported
Final Count: Not reported
Final Amount: Not reported

Found Violation: Yes
Agency Which Determined Violation: State
Violation Short Description: Generators - General
Date Violation was Determined: 2012-04-17 00:00:00.0
Actual Return to Compliance Date: 2012-06-15 00:00:00.0
Return to Compliance Qualifier: Documented
Violation Responsible Agency: State
Scheduled Compliance Date: 2012-06-17 00:00:00.0
Enforcement Identifier: 001
Date of Enforcement Action: 2012-05-07 00:00:00.0
Enforcement Responsible Agency: State
Enforcement Docket Number: Not reported
Enforcement Attorney: Not reported
Corrective Action Component: No
Appeal Initiated Date: Not reported
Appeal Resolution Date: Not reported
Disposition Status Date: Not reported
Disposition Status: Not reported
Disposition Status Description: Not reported
Consent/Final Order Sequence Number: Not reported
Consent/Final Order Respondent Name: Not reported
Consent/Final Order Lead Agency: Not reported
Enforcement Type: WRITTEN INFORMAL
Enforcement Responsible Person: WALVP
Enforcement Responsible Sub-Organization: SW
SEP Sequence Number: Not reported
SEP Expenditure Amount: Not reported
SEP Scheduled Completion Date: Not reported
SEP Actual Date: Not reported
SEP Defaulted Date: Not reported
SEP Type: Not reported
SEP Type Description: Not reported
Proposed Amount: Not reported
Final Monetary Amount: Not reported
Paid Amount: Not reported
Final Count: Not reported
Final Amount: Not reported

Found Violation: Yes
Agency Which Determined Violation: State
Violation Short Description: Generators - Pre-transport
Date Violation was Determined: 2006-07-26 00:00:00.0
Actual Return to Compliance Date: 2006-12-11 00:00:00.0
Return to Compliance Qualifier: Documented
Violation Responsible Agency: State
Scheduled Compliance Date: Not reported
Enforcement Identifier: 001
Date of Enforcement Action: 2006-12-05 00:00:00.0

PROGRESS RAIL SERVICES (Continued) **1000105883**

Enforcement Responsible Agency:	State
Enforcement Docket Number:	Not reported
Enforcement Attorney:	Not reported
Corrective Action Component:	No
Appeal Initiated Date:	Not reported
Appeal Resolution Date:	Not reported
Disposition Status Date:	Not reported
Disposition Status:	Not reported
Disposition Status Description:	Not reported
Consent/Final Order Sequence Number:	Not reported
Consent/Final Order Respondent Name:	Not reported
Consent/Final Order Lead Agency:	Not reported
Enforcement Type:	WRITTEN INFORMAL
Enforcement Responsible Person:	WADRW
Enforcement Responsible Sub-Organization:	SW
SEP Sequence Number:	Not reported
SEP Expenditure Amount:	Not reported
SEP Scheduled Completion Date:	Not reported
SEP Actual Date:	Not reported
SEP Defaulted Date:	Not reported
SEP Type:	Not reported
SEP Type Description:	Not reported
Proposed Amount:	Not reported
Final Monetary Amount:	Not reported
Paid Amount:	Not reported
Final Count:	Not reported
Final Amount:	Not reported

Found Violation:	Yes
Agency Which Determined Violation:	State
Violation Short Description:	Generators - Pre-transport
Date Violation was Determined:	2008-11-18 00:00:00.0
Actual Return to Compliance Date:	2009-05-26 00:00:00.0
Return to Compliance Qualifier:	Documented
Violation Responsible Agency:	State
Scheduled Compliance Date:	Not reported
Enforcement Identifier:	001
Date of Enforcement Action:	2009-05-26 00:00:00.0
Enforcement Responsible Agency:	State
Enforcement Docket Number:	Not reported
Enforcement Attorney:	Not reported
Corrective Action Component:	No
Appeal Initiated Date:	Not reported
Appeal Resolution Date:	Not reported
Disposition Status Date:	Not reported
Disposition Status:	Not reported
Disposition Status Description:	Not reported
Consent/Final Order Sequence Number:	Not reported
Consent/Final Order Respondent Name:	Not reported
Consent/Final Order Lead Agency:	Not reported
Enforcement Type:	WRITTEN INFORMAL
Enforcement Responsible Person:	WADRW
Enforcement Responsible Sub-Organization:	SW
SEP Sequence Number:	Not reported
SEP Expenditure Amount:	Not reported
SEP Scheduled Completion Date:	Not reported
SEP Actual Date:	Not reported

PROGRESS RAIL SERVICES (Continued) **1000105883**

SEP Defaulted Date: Not reported
SEP Type: Not reported
SEP Type Description: Not reported
Proposed Amount: Not reported
Final Monetary Amount: Not reported
Paid Amount: Not reported
Final Count: Not reported
Final Amount: Not reported

Found Violation: Yes
Agency Which Determined Violation: State
Violation Short Description: Generators - General
Date Violation was Determined: 2006-07-26 00:00:00.0
Actual Return to Compliance Date: 2006-10-18 00:00:00.0
Return to Compliance Qualifier: Documented
Violation Responsible Agency: State
Scheduled Compliance Date: 2007-01-10 00:00:00.0
Enforcement Identifier: 001
Date of Enforcement Action: 2006-12-05 00:00:00.0
Enforcement Responsible Agency: State
Enforcement Docket Number: Not reported
Enforcement Attorney: Not reported
Corrective Action Component: No
Appeal Initiated Date: Not reported
Appeal Resolution Date: Not reported
Disposition Status Date: Not reported
Disposition Status: Not reported
Disposition Status Description: Not reported
Consent/Final Order Sequence Number: Not reported
Consent/Final Order Respondent Name: Not reported
Consent/Final Order Lead Agency: Not reported
Enforcement Type: WRITTEN INFORMAL
Enforcement Responsible Person: WADRW
Enforcement Responsible Sub-Organization: SW
SEP Sequence Number: Not reported
SEP Expenditure Amount: Not reported
SEP Scheduled Completion Date: Not reported
SEP Actual Date: Not reported
SEP Defaulted Date: Not reported
SEP Type: Not reported
SEP Type Description: Not reported
Proposed Amount: Not reported
Final Monetary Amount: Not reported
Paid Amount: Not reported
Final Count: Not reported
Final Amount: Not reported

Found Violation: Yes
Agency Which Determined Violation: State
Violation Short Description: Generators - General
Date Violation was Determined: 2015-03-10 00:00:00.0
Actual Return to Compliance Date: 2015-07-15 00:00:00.0
Return to Compliance Qualifier: Documented
Violation Responsible Agency: State
Scheduled Compliance Date: 2015-07-21 00:00:00.0
Enforcement Identifier: 001
Date of Enforcement Action: 2015-06-22 00:00:00.0

PROGRESS RAIL SERVICES (Continued) **1000105883**

Enforcement Responsible Agency: State
Enforcement Docket Number: Not reported
Enforcement Attorney: Not reported
Corrective Action Component: No
Appeal Initiated Date: Not reported
Appeal Resolution Date: Not reported
Disposition Status Date: Not reported
Disposition Status: Not reported
Disposition Status Description: Not reported
Consent/Final Order Sequence Number: Not reported
Consent/Final Order Respondent Name: Not reported
Consent/Final Order Lead Agency: Not reported
Enforcement Type: WRITTEN INFORMAL
Enforcement Responsible Person: WARMK
Enforcement Responsible Sub-Organization: SW
SEP Sequence Number: Not reported
SEP Expenditure Amount: Not reported
SEP Scheduled Completion Date: Not reported
SEP Actual Date: Not reported
SEP Defaulted Date: Not reported
SEP Type: Not reported
SEP Type Description: Not reported
Proposed Amount: Not reported
Final Monetary Amount: Not reported
Paid Amount: Not reported
Final Count: Not reported
Final Amount: Not reported

Found Violation: Yes
Agency Which Determined Violation: State
Violation Short Description: Generators - Pre-transport
Date Violation was Determined: 2006-07-26 00:00:00.0
Actual Return to Compliance Date: 2007-08-07 00:00:00.0
Return to Compliance Qualifier: Documented
Violation Responsible Agency: State
Scheduled Compliance Date: 2006-12-20 00:00:00.0
Enforcement Identifier: 001
Date of Enforcement Action: 2006-12-05 00:00:00.0
Enforcement Responsible Agency: State
Enforcement Docket Number: Not reported
Enforcement Attorney: Not reported
Corrective Action Component: No
Appeal Initiated Date: Not reported
Appeal Resolution Date: Not reported
Disposition Status Date: Not reported
Disposition Status: Not reported
Disposition Status Description: Not reported
Consent/Final Order Sequence Number: Not reported
Consent/Final Order Respondent Name: Not reported
Consent/Final Order Lead Agency: Not reported
Enforcement Type: WRITTEN INFORMAL
Enforcement Responsible Person: WADRW
Enforcement Responsible Sub-Organization: SW
SEP Sequence Number: Not reported
SEP Expenditure Amount: Not reported
SEP Scheduled Completion Date: Not reported
SEP Actual Date: Not reported

PROGRESS RAIL SERVICES (Continued) **1000105883**

SEP Defaulted Date:	Not reported
SEP Type:	Not reported
SEP Type Description:	Not reported
Proposed Amount:	Not reported
Final Monetary Amount:	Not reported
Paid Amount:	Not reported
Final Count:	Not reported
Final Amount:	Not reported

Evaluation Action Summary:

Evaluation Date:	1995-12-01 00:00:00.0
Evaluation Responsible Agency:	State
Found Violation:	Yes
Evaluation Type Description:	COMPLIANCE EVALUATION INSPECTION ON-SITE
Evaluation Responsible Person Identifier:	WALAB
Evaluation Responsible Sub-Organization:	SW
Actual Return to Compliance Date:	1995-12-01 00:00:00.0
Scheduled Compliance Date:	Not reported
Date of Request:	Not reported
Date Response Received:	Not reported
Request Agency:	Not reported
Former Citation:	Not reported

Evaluation Date:	2006-07-26 00:00:00.0
Evaluation Responsible Agency:	State
Found Violation:	Yes
Evaluation Type Description:	COMPLIANCE EVALUATION INSPECTION ON-SITE
Evaluation Responsible Person Identifier:	WAJMC
Evaluation Responsible Sub-Organization:	SW
Actual Return to Compliance Date:	2006-10-18 00:00:00.0
Scheduled Compliance Date:	2007-12-20 00:00:00.0
Date of Request:	Not reported
Date Response Received:	Not reported
Request Agency:	Not reported
Former Citation:	Not reported

Evaluation Date:	1995-12-01 00:00:00.0
Evaluation Responsible Agency:	State
Found Violation:	Yes
Evaluation Type Description:	COMPLIANCE EVALUATION INSPECTION ON-SITE
Evaluation Responsible Person Identifier:	WALAB
Evaluation Responsible Sub-Organization:	SW
Actual Return to Compliance Date:	2002-01-08 00:00:00.0
Scheduled Compliance Date:	Not reported
Date of Request:	Not reported
Date Response Received:	Not reported
Request Agency:	Not reported
Former Citation:	Not reported

Evaluation Date:	2006-07-26 00:00:00.0
Evaluation Responsible Agency:	State
Found Violation:	Yes
Evaluation Type Description:	COMPLIANCE EVALUATION INSPECTION ON-SITE
Evaluation Responsible Person Identifier:	WAJMC
Evaluation Responsible Sub-Organization:	SW
Actual Return to Compliance Date:	2006-10-18 00:00:00.0
Scheduled Compliance Date:	2007-01-10 00:00:00.0

PROGRESS RAIL SERVICES (Continued) **1000105883**

Date of Request:	Not reported
Date Response Received:	Not reported
Request Agency:	Not reported
Former Citation:	Not reported
Evaluation Date:	2006-11-16 00:00:00.0
Evaluation Responsible Agency:	State
Found Violation:	Yes
Evaluation Type Description:	FOLLOW-UP INSPECTION
Evaluation Responsible Person Identifier:	WADRW
Evaluation Responsible Sub-Organization:	SW
Actual Return to Compliance Date:	2006-12-11 00:00:00.0
Scheduled Compliance Date:	2006-12-20 00:00:00.0
Date of Request:	Not reported
Date Response Received:	Not reported
Request Agency:	Not reported
Former Citation:	Not reported
Evaluation Date:	2006-10-12 00:00:00.0
Evaluation Responsible Agency:	State
Found Violation:	Yes
Evaluation Type Description:	FOLLOW-UP INSPECTION
Evaluation Responsible Person Identifier:	WAJMC
Evaluation Responsible Sub-Organization:	SW
Actual Return to Compliance Date:	2006-12-11 00:00:00.0
Scheduled Compliance Date:	2006-09-18 00:00:00.0
Date of Request:	Not reported
Date Response Received:	Not reported
Request Agency:	Not reported
Former Citation:	Not reported
Evaluation Date:	2006-07-26 00:00:00.0
Evaluation Responsible Agency:	State
Found Violation:	Yes
Evaluation Type Description:	COMPLIANCE EVALUATION INSPECTION ON-SITE
Evaluation Responsible Person Identifier:	WAJMC
Evaluation Responsible Sub-Organization:	SW
Actual Return to Compliance Date:	2006-12-11 00:00:00.0
Scheduled Compliance Date:	Not reported
Date of Request:	Not reported
Date Response Received:	Not reported
Request Agency:	Not reported
Former Citation:	Not reported
Evaluation Date:	2006-11-16 00:00:00.0
Evaluation Responsible Agency:	State
Found Violation:	Yes
Evaluation Type Description:	FOLLOW-UP INSPECTION
Evaluation Responsible Person Identifier:	WADRW
Evaluation Responsible Sub-Organization:	SW
Actual Return to Compliance Date:	2006-12-11 00:00:00.0
Scheduled Compliance Date:	2006-12-20 00:00:00.0
Date of Request:	Not reported
Date Response Received:	Not reported
Request Agency:	Not reported
Former Citation:	Not reported

PROGRESS RAIL SERVICES (Continued) **1000105883**

Evaluation Date:	2012-04-17 00:00:00.0
Evaluation Responsible Agency:	State
Found Violation:	Yes
Evaluation Type Description:	COMPLIANCE EVALUATION INSPECTION ON-SITE
Evaluation Responsible Person Identifier:	WALVP
Evaluation Responsible Sub-Organization:	SW
Actual Return to Compliance Date:	2012-06-15 00:00:00.0
Scheduled Compliance Date:	2012-06-17 00:00:00.0
Date of Request:	Not reported
Date Response Received:	Not reported
Request Agency:	Not reported
Former Citation:	Not reported

Evaluation Date:	2006-07-26 00:00:00.0
Evaluation Responsible Agency:	State
Found Violation:	Yes
Evaluation Type Description:	COMPLIANCE EVALUATION INSPECTION ON-SITE
Evaluation Responsible Person Identifier:	WAJMC
Evaluation Responsible Sub-Organization:	SW
Actual Return to Compliance Date:	2006-12-11 00:00:00.0
Scheduled Compliance Date:	2007-01-10 00:00:00.0
Date of Request:	Not reported
Date Response Received:	Not reported
Request Agency:	Not reported
Former Citation:	Not reported

Evaluation Date:	2006-11-16 00:00:00.0
Evaluation Responsible Agency:	State
Found Violation:	Yes
Evaluation Type Description:	FOLLOW-UP INSPECTION
Evaluation Responsible Person Identifier:	WADRW
Evaluation Responsible Sub-Organization:	SW
Actual Return to Compliance Date:	2006-12-11 00:00:00.0
Scheduled Compliance Date:	2007-01-10 00:00:00.0
Date of Request:	Not reported
Date Response Received:	Not reported
Request Agency:	Not reported
Former Citation:	Not reported

Evaluation Date:	2006-10-12 00:00:00.0
Evaluation Responsible Agency:	State
Found Violation:	No
Evaluation Type Description:	FOCUSED COMPLIANCE INSPECTION
Evaluation Responsible Person Identifier:	WAALF
Evaluation Responsible Sub-Organization:	SW
Actual Return to Compliance Date:	Not reported
Scheduled Compliance Date:	Not reported
Date of Request:	Not reported
Date Response Received:	Not reported
Request Agency:	Not reported
Former Citation:	Not reported

Evaluation Date:	2006-10-12 00:00:00.0
Evaluation Responsible Agency:	State
Found Violation:	Yes
Evaluation Type Description:	FOLLOW-UP INSPECTION
Evaluation Responsible Person Identifier:	WAJMC

PROGRESS RAIL SERVICES (Continued) **1000105883**

Evaluation Responsible Sub-Organization:	SW
Actual Return to Compliance Date:	2007-08-07 00:00:00.0
Scheduled Compliance Date:	2006-12-20 00:00:00.0
Date of Request:	Not reported
Date Response Received:	Not reported
Request Agency:	Not reported
Former Citation:	Not reported

Evaluation Date:	2015-03-10 00:00:00.0
Evaluation Responsible Agency:	State
Found Violation:	Yes
Evaluation Type Description:	COMPLIANCE EVALUATION INSPECTION ON-SITE
Evaluation Responsible Person Identifier:	WARMK
Evaluation Responsible Sub-Organization:	SW
Actual Return to Compliance Date:	2015-07-18 00:00:00.0
Scheduled Compliance Date:	2015-07-21 00:00:00.0
Date of Request:	Not reported
Date Response Received:	Not reported
Request Agency:	Not reported
Former Citation:	Not reported

Evaluation Date:	2006-07-26 00:00:00.0
Evaluation Responsible Agency:	State
Found Violation:	Yes
Evaluation Type Description:	COMPLIANCE EVALUATION INSPECTION ON-SITE
Evaluation Responsible Person Identifier:	WAJMC
Evaluation Responsible Sub-Organization:	SW
Actual Return to Compliance Date:	2007-08-07 00:00:00.0
Scheduled Compliance Date:	2006-12-20 00:00:00.0
Date of Request:	Not reported
Date Response Received:	Not reported
Request Agency:	Not reported
Former Citation:	Not reported

Evaluation Date:	2009-01-28 00:00:00.0
Evaluation Responsible Agency:	State
Found Violation:	Yes
Evaluation Type Description:	FOLLOW-UP INSPECTION
Evaluation Responsible Person Identifier:	WADRW
Evaluation Responsible Sub-Organization:	SW
Actual Return to Compliance Date:	2009-05-26 00:00:00.0
Scheduled Compliance Date:	2009-03-02 00:00:00.0
Date of Request:	Not reported
Date Response Received:	Not reported
Request Agency:	Not reported
Former Citation:	Not reported

Evaluation Date:	2006-10-12 00:00:00.0
Evaluation Responsible Agency:	State
Found Violation:	Yes
Evaluation Type Description:	FOLLOW-UP INSPECTION
Evaluation Responsible Person Identifier:	WAJMC
Evaluation Responsible Sub-Organization:	SW
Actual Return to Compliance Date:	2006-10-18 00:00:00.0
Scheduled Compliance Date:	2007-06-13 00:00:00.0
Date of Request:	Not reported
Date Response Received:	Not reported

PROGRESS RAIL SERVICES (Continued) **1000105883**

Request Agency: Not reported
Former Citation: Not reported

Evaluation Date: 2006-10-12 00:00:00.0
Evaluation Responsible Agency: State
Found Violation: Yes
Evaluation Type Description: FOLLOW-UP INSPECTION
Evaluation Responsible Person Identifier: WAJMC
Evaluation Responsible Sub-Organization: SW
Actual Return to Compliance Date: 2006-12-11 00:00:00.0
Scheduled Compliance Date: 2006-12-27 00:00:00.0
Date of Request: Not reported
Date Response Received: Not reported
Request Agency: Not reported
Former Citation: Not reported

Evaluation Date: 2008-11-18 00:00:00.0
Evaluation Responsible Agency: State
Found Violation: Yes
Evaluation Type Description: COMPLIANCE EVALUATION INSPECTION ON-SITE
Evaluation Responsible Person Identifier: WADRW
Evaluation Responsible Sub-Organization: SW
Actual Return to Compliance Date: 2009-09-30 00:00:00.0
Scheduled Compliance Date: Not reported
Date of Request: Not reported
Date Response Received: Not reported
Request Agency: Not reported
Former Citation: Not reported

Evaluation Date: 2006-07-26 00:00:00.0
Evaluation Responsible Agency: State
Found Violation: Yes
Evaluation Type Description: COMPLIANCE EVALUATION INSPECTION ON-SITE
Evaluation Responsible Person Identifier: WAJMC
Evaluation Responsible Sub-Organization: SW
Actual Return to Compliance Date: 2006-12-11 00:00:00.0
Scheduled Compliance Date: 2006-12-20 00:00:00.0
Date of Request: Not reported
Date Response Received: Not reported
Request Agency: Not reported
Former Citation: Not reported

Evaluation Date: 2006-10-12 00:00:00.0
Evaluation Responsible Agency: State
Found Violation: Yes
Evaluation Type Description: FOLLOW-UP INSPECTION
Evaluation Responsible Person Identifier: WAJMC
Evaluation Responsible Sub-Organization: SW
Actual Return to Compliance Date: 2006-10-18 00:00:00.0
Scheduled Compliance Date: 2007-01-10 00:00:00.0
Date of Request: Not reported
Date Response Received: Not reported
Request Agency: Not reported
Former Citation: Not reported

Evaluation Date: 2006-07-26 00:00:00.0
Evaluation Responsible Agency: State

PROGRESS RAIL SERVICES (Continued) **1000105883**

Found Violation:	Yes
Evaluation Type Description:	COMPLIANCE EVALUATION INSPECTION ON-SITE
Evaluation Responsible Person Identifier:	WAJMC
Evaluation Responsible Sub-Organization:	SW
Actual Return to Compliance Date:	2006-12-11 00:00:00.0
Scheduled Compliance Date:	2006-09-18 00:00:00.0
Date of Request:	Not reported
Date Response Received:	Not reported
Request Agency:	Not reported
Former Citation:	Not reported

Evaluation Date:	2006-10-12 00:00:00.0
Evaluation Responsible Agency:	State
Found Violation:	Yes
Evaluation Type Description:	FOLLOW-UP INSPECTION
Evaluation Responsible Person Identifier:	WAJMC
Evaluation Responsible Sub-Organization:	SW
Actual Return to Compliance Date:	2006-10-18 00:00:00.0
Scheduled Compliance Date:	2007-01-10 00:00:00.0
Date of Request:	Not reported
Date Response Received:	Not reported
Request Agency:	Not reported
Former Citation:	Not reported

Evaluation Date:	2006-07-26 00:00:00.0
Evaluation Responsible Agency:	State
Found Violation:	Yes
Evaluation Type Description:	COMPLIANCE EVALUATION INSPECTION ON-SITE
Evaluation Responsible Person Identifier:	WAJMC
Evaluation Responsible Sub-Organization:	SW
Actual Return to Compliance Date:	2006-10-18 00:00:00.0
Scheduled Compliance Date:	2007-06-13 00:00:00.0
Date of Request:	Not reported
Date Response Received:	Not reported
Request Agency:	Not reported
Former Citation:	Not reported

Evaluation Date:	2006-11-16 00:00:00.0
Evaluation Responsible Agency:	State
Found Violation:	Yes
Evaluation Type Description:	FOLLOW-UP INSPECTION
Evaluation Responsible Person Identifier:	WADRW
Evaluation Responsible Sub-Organization:	SW
Actual Return to Compliance Date:	2006-10-18 00:00:00.0
Scheduled Compliance Date:	2007-01-10 00:00:00.0
Date of Request:	Not reported
Date Response Received:	Not reported
Request Agency:	Not reported
Former Citation:	Not reported

Evaluation Date:	2006-11-16 00:00:00.0
Evaluation Responsible Agency:	State
Found Violation:	Yes
Evaluation Type Description:	FOLLOW-UP INSPECTION
Evaluation Responsible Person Identifier:	WADRW
Evaluation Responsible Sub-Organization:	SW
Actual Return to Compliance Date:	2006-10-18 00:00:00.0

PROGRESS RAIL SERVICES (Continued) **1000105883**

Scheduled Compliance Date:	2007-01-10 00:00:00.0
Date of Request:	Not reported
Date Response Received:	Not reported
Request Agency:	Not reported
Former Citation:	Not reported
Evaluation Date:	1995-12-01 00:00:00.0
Evaluation Responsible Agency:	State
Found Violation:	Yes
Evaluation Type Description:	COMPLIANCE EVALUATION INSPECTION ON-SITE
Evaluation Responsible Person Identifier:	WALAB
Evaluation Responsible Sub-Organization:	SW
Actual Return to Compliance Date:	1995-12-03 00:00:00.0
Scheduled Compliance Date:	Not reported
Date of Request:	Not reported
Date Response Received:	Not reported
Request Agency:	Not reported
Former Citation:	Not reported
Evaluation Date:	2006-11-16 00:00:00.0
Evaluation Responsible Agency:	State
Found Violation:	Yes
Evaluation Type Description:	FOLLOW-UP INSPECTION
Evaluation Responsible Person Identifier:	WADRW
Evaluation Responsible Sub-Organization:	SW
Actual Return to Compliance Date:	2006-10-18 00:00:00.0
Scheduled Compliance Date:	2007-12-20 00:00:00.0
Date of Request:	Not reported
Date Response Received:	Not reported
Request Agency:	Not reported
Former Citation:	Not reported
Evaluation Date:	2006-07-26 00:00:00.0
Evaluation Responsible Agency:	State
Found Violation:	Yes
Evaluation Type Description:	COMPLIANCE EVALUATION INSPECTION ON-SITE
Evaluation Responsible Person Identifier:	WAJMC
Evaluation Responsible Sub-Organization:	SW
Actual Return to Compliance Date:	2006-10-18 00:00:00.0
Scheduled Compliance Date:	2007-01-10 00:00:00.0
Date of Request:	Not reported
Date Response Received:	Not reported
Request Agency:	Not reported
Former Citation:	Not reported
Evaluation Date:	2006-10-12 00:00:00.0
Evaluation Responsible Agency:	State
Found Violation:	Yes
Evaluation Type Description:	FOLLOW-UP INSPECTION
Evaluation Responsible Person Identifier:	WAJMC
Evaluation Responsible Sub-Organization:	SW
Actual Return to Compliance Date:	2006-10-18 00:00:00.0
Scheduled Compliance Date:	2007-01-10 00:00:00.0
Date of Request:	Not reported
Date Response Received:	Not reported
Request Agency:	Not reported
Former Citation:	Not reported

PROGRESS RAIL SERVICES (Continued) **1000105883**

Evaluation Date:	2006-11-16 00:00:00.0
Evaluation Responsible Agency:	State
Found Violation:	Yes
Evaluation Type Description:	FOLLOW-UP INSPECTION
Evaluation Responsible Person Identifier:	WADRW
Evaluation Responsible Sub-Organization:	SW
Actual Return to Compliance Date:	2006-10-18 00:00:00.0
Scheduled Compliance Date:	2007-01-10 00:00:00.0
Date of Request:	Not reported
Date Response Received:	Not reported
Request Agency:	Not reported
Former Citation:	Not reported

Evaluation Date:	2012-04-17 00:00:00.0
Evaluation Responsible Agency:	State
Found Violation:	Yes
Evaluation Type Description:	COMPLIANCE EVALUATION INSPECTION ON-SITE
Evaluation Responsible Person Identifier:	WALVP
Evaluation Responsible Sub-Organization:	SW
Actual Return to Compliance Date:	2012-09-20 00:00:00.0
Scheduled Compliance Date:	2012-06-17 00:00:00.0
Date of Request:	Not reported
Date Response Received:	Not reported
Request Agency:	Not reported
Former Citation:	Not reported

Evaluation Date:	2008-11-18 00:00:00.0
Evaluation Responsible Agency:	State
Found Violation:	Yes
Evaluation Type Description:	COMPLIANCE EVALUATION INSPECTION ON-SITE
Evaluation Responsible Person Identifier:	WADRW
Evaluation Responsible Sub-Organization:	SW
Actual Return to Compliance Date:	2009-09-30 00:00:00.0
Scheduled Compliance Date:	Not reported
Date of Request:	Not reported
Date Response Received:	Not reported
Request Agency:	Not reported
Former Citation:	Not reported

Evaluation Date:	2008-11-18 00:00:00.0
Evaluation Responsible Agency:	State
Found Violation:	Yes
Evaluation Type Description:	COMPLIANCE EVALUATION INSPECTION ON-SITE
Evaluation Responsible Person Identifier:	WADRW
Evaluation Responsible Sub-Organization:	SW
Actual Return to Compliance Date:	2009-09-30 00:00:00.0
Scheduled Compliance Date:	Not reported
Date of Request:	Not reported
Date Response Received:	Not reported
Request Agency:	Not reported
Former Citation:	Not reported

Evaluation Date:	2015-03-10 00:00:00.0
Evaluation Responsible Agency:	State
Found Violation:	Yes
Evaluation Type Description:	COMPLIANCE EVALUATION INSPECTION ON-SITE
Evaluation Responsible Person Identifier:	WARMK

PROGRESS RAIL SERVICES (Continued) **1000105883**

Evaluation Responsible Sub-Organization:	SW
Actual Return to Compliance Date:	2015-03-11 00:00:00.0
Scheduled Compliance Date:	Not reported
Date of Request:	Not reported
Date Response Received:	Not reported
Request Agency:	Not reported
Former Citation:	Not reported

Evaluation Date:	2015-03-10 00:00:00.0
Evaluation Responsible Agency:	State
Found Violation:	Yes
Evaluation Type Description:	COMPLIANCE EVALUATION INSPECTION ON-SITE
Evaluation Responsible Person Identifier:	WARMK
Evaluation Responsible Sub-Organization:	SW
Actual Return to Compliance Date:	2015-03-11 00:00:00.0
Scheduled Compliance Date:	Not reported
Date of Request:	Not reported
Date Response Received:	Not reported
Request Agency:	Not reported
Former Citation:	Not reported

Evaluation Date:	2009-01-26 00:00:00.0
Evaluation Responsible Agency:	State
Found Violation:	Yes
Evaluation Type Description:	COMPLIANCE EVALUATION INSPECTION ON-SITE
Evaluation Responsible Person Identifier:	WADRW
Evaluation Responsible Sub-Organization:	SW
Actual Return to Compliance Date:	2009-05-26 00:00:00.0
Scheduled Compliance Date:	2009-03-02 00:00:00.0
Date of Request:	Not reported
Date Response Received:	Not reported
Request Agency:	Not reported
Former Citation:	Not reported

Evaluation Date:	2006-11-16 00:00:00.0
Evaluation Responsible Agency:	State
Found Violation:	Yes
Evaluation Type Description:	FOLLOW-UP INSPECTION
Evaluation Responsible Person Identifier:	WADRW
Evaluation Responsible Sub-Organization:	SW
Actual Return to Compliance Date:	2006-10-18 00:00:00.0
Scheduled Compliance Date:	2007-06-13 00:00:00.0
Date of Request:	Not reported
Date Response Received:	Not reported
Request Agency:	Not reported
Former Citation:	Not reported

Evaluation Date:	2006-10-12 00:00:00.0
Evaluation Responsible Agency:	State
Found Violation:	Yes
Evaluation Type Description:	FOLLOW-UP INSPECTION
Evaluation Responsible Person Identifier:	WAJMC
Evaluation Responsible Sub-Organization:	SW
Actual Return to Compliance Date:	2006-12-11 00:00:00.0
Scheduled Compliance Date:	Not reported
Date of Request:	Not reported
Date Response Received:	Not reported

PROGRESS RAIL SERVICES (Continued) **1000105883**

Request Agency: Not reported
Former Citation: Not reported

Evaluation Date: 2006-11-16 00:00:00.0
Evaluation Responsible Agency: State
Found Violation: Yes
Evaluation Type Description: FOLLOW-UP INSPECTION
Evaluation Responsible Person Identifier: WADRW
Evaluation Responsible Sub-Organization: SW
Actual Return to Compliance Date: 2006-12-11 00:00:00.0
Scheduled Compliance Date: 2006-09-18 00:00:00.0
Date of Request: Not reported
Date Response Received: Not reported
Request Agency: Not reported
Former Citation: Not reported

Evaluation Date: 2008-11-18 00:00:00.0
Evaluation Responsible Agency: State
Found Violation: Yes
Evaluation Type Description: COMPLIANCE EVALUATION INSPECTION ON-SITE
Evaluation Responsible Person Identifier: WADRW
Evaluation Responsible Sub-Organization: SW
Actual Return to Compliance Date: 2009-09-30 00:00:00.0
Scheduled Compliance Date: Not reported
Date of Request: Not reported
Date Response Received: Not reported
Request Agency: Not reported
Former Citation: Not reported

Evaluation Date: 2015-03-10 00:00:00.0
Evaluation Responsible Agency: State
Found Violation: Yes
Evaluation Type Description: COMPLIANCE EVALUATION INSPECTION ON-SITE
Evaluation Responsible Person Identifier: WARMK
Evaluation Responsible Sub-Organization: SW
Actual Return to Compliance Date: 2015-03-11 00:00:00.0
Scheduled Compliance Date: Not reported
Date of Request: Not reported
Date Response Received: Not reported
Request Agency: Not reported
Former Citation: Not reported

Evaluation Date: 2009-09-15 00:00:00.0
Evaluation Responsible Agency: State
Found Violation: No
Evaluation Type Description: COMPLIANCE EVALUATION INSPECTION ON-SITE
Evaluation Responsible Person Identifier: WAKAG
Evaluation Responsible Sub-Organization: SW
Actual Return to Compliance Date: Not reported
Scheduled Compliance Date: Not reported
Date of Request: Not reported
Date Response Received: Not reported
Request Agency: Not reported
Former Citation: Not reported

Evaluation Date: 2006-11-16 00:00:00.0
Evaluation Responsible Agency: State

PROGRESS RAIL SERVICES (Continued) **1000105883**

Found Violation:	Yes
Evaluation Type Description:	FOLLOW-UP INSPECTION
Evaluation Responsible Person Identifier:	WADRW
Evaluation Responsible Sub-Organization:	SW
Actual Return to Compliance Date:	2006-10-18 00:00:00.0
Scheduled Compliance Date:	2007-01-10 00:00:00.0
Date of Request:	Not reported
Date Response Received:	Not reported
Request Agency:	Not reported
Former Citation:	Not reported

Evaluation Date:	2012-04-17 00:00:00.0
Evaluation Responsible Agency:	State
Found Violation:	Yes
Evaluation Type Description:	COMPLIANCE EVALUATION INSPECTION ON-SITE
Evaluation Responsible Person Identifier:	WALVP
Evaluation Responsible Sub-Organization:	SW
Actual Return to Compliance Date:	2012-06-15 00:00:00.0
Scheduled Compliance Date:	2012-06-17 00:00:00.0
Date of Request:	Not reported
Date Response Received:	Not reported
Request Agency:	Not reported
Former Citation:	Not reported

Evaluation Date:	2008-11-18 00:00:00.0
Evaluation Responsible Agency:	State
Found Violation:	Yes
Evaluation Type Description:	COMPLIANCE EVALUATION INSPECTION ON-SITE
Evaluation Responsible Person Identifier:	WADRW
Evaluation Responsible Sub-Organization:	SW
Actual Return to Compliance Date:	2009-09-30 00:00:00.0
Scheduled Compliance Date:	Not reported
Date of Request:	Not reported
Date Response Received:	Not reported
Request Agency:	Not reported
Former Citation:	Not reported

Evaluation Date:	2008-11-18 00:00:00.0
Evaluation Responsible Agency:	State
Found Violation:	Yes
Evaluation Type Description:	COMPLIANCE EVALUATION INSPECTION ON-SITE
Evaluation Responsible Person Identifier:	WADRW
Evaluation Responsible Sub-Organization:	SW
Actual Return to Compliance Date:	2009-09-30 00:00:00.0
Scheduled Compliance Date:	Not reported
Date of Request:	Not reported
Date Response Received:	Not reported
Request Agency:	Not reported
Former Citation:	Not reported

Evaluation Date:	2012-04-17 00:00:00.0
Evaluation Responsible Agency:	State
Found Violation:	Yes
Evaluation Type Description:	COMPLIANCE EVALUATION INSPECTION ON-SITE
Evaluation Responsible Person Identifier:	WALVP
Evaluation Responsible Sub-Organization:	SW
Actual Return to Compliance Date:	2012-06-15 00:00:00.0

PROGRESS RAIL SERVICES (Continued) **1000105883**

Scheduled Compliance Date:	2012-06-17 00:00:00.0
Date of Request:	Not reported
Date Response Received:	Not reported
Request Agency:	Not reported
Former Citation:	Not reported
Evaluation Date:	2006-11-16 00:00:00.0
Evaluation Responsible Agency:	State
Found Violation:	Yes
Evaluation Type Description:	FOLLOW-UP INSPECTION
Evaluation Responsible Person Identifier:	WADRW
Evaluation Responsible Sub-Organization:	SW
Actual Return to Compliance Date:	2006-12-11 00:00:00.0
Scheduled Compliance Date:	2006-12-27 00:00:00.0
Date of Request:	Not reported
Date Response Received:	Not reported
Request Agency:	Not reported
Former Citation:	Not reported
Evaluation Date:	2006-07-26 00:00:00.0
Evaluation Responsible Agency:	State
Found Violation:	Yes
Evaluation Type Description:	COMPLIANCE EVALUATION INSPECTION ON-SITE
Evaluation Responsible Person Identifier:	WAJMC
Evaluation Responsible Sub-Organization:	SW
Actual Return to Compliance Date:	2006-12-11 00:00:00.0
Scheduled Compliance Date:	2006-12-27 00:00:00.0
Date of Request:	Not reported
Date Response Received:	Not reported
Request Agency:	Not reported
Former Citation:	Not reported
Evaluation Date:	2006-10-12 00:00:00.0
Evaluation Responsible Agency:	State
Found Violation:	Yes
Evaluation Type Description:	FOLLOW-UP INSPECTION
Evaluation Responsible Person Identifier:	WAJMC
Evaluation Responsible Sub-Organization:	SW
Actual Return to Compliance Date:	2006-12-11 00:00:00.0
Scheduled Compliance Date:	2006-12-20 00:00:00.0
Date of Request:	Not reported
Date Response Received:	Not reported
Request Agency:	Not reported
Former Citation:	Not reported
Evaluation Date:	2006-10-12 00:00:00.0
Evaluation Responsible Agency:	State
Found Violation:	Yes
Evaluation Type Description:	FOLLOW-UP INSPECTION
Evaluation Responsible Person Identifier:	WAJMC
Evaluation Responsible Sub-Organization:	SW
Actual Return to Compliance Date:	2006-12-11 00:00:00.0
Scheduled Compliance Date:	2007-01-10 00:00:00.0
Date of Request:	Not reported
Date Response Received:	Not reported
Request Agency:	Not reported
Former Citation:	Not reported

PROGRESS RAIL SERVICES (Continued) **1000105883**

Evaluation Date:	2008-01-28 00:00:00.0
Evaluation Responsible Agency:	State
Found Violation:	No
Evaluation Type Description:	FOLLOW-UP INSPECTION
Evaluation Responsible Person Identifier:	WADRW
Evaluation Responsible Sub-Organization:	SW
Actual Return to Compliance Date:	Not reported
Scheduled Compliance Date:	Not reported
Date of Request:	Not reported
Date Response Received:	Not reported
Request Agency:	Not reported
Former Citation:	Not reported

Evaluation Date:	2006-10-12 00:00:00.0
Evaluation Responsible Agency:	State
Found Violation:	Yes
Evaluation Type Description:	FOLLOW-UP INSPECTION
Evaluation Responsible Person Identifier:	WAJMC
Evaluation Responsible Sub-Organization:	SW
Actual Return to Compliance Date:	2006-10-18 00:00:00.0
Scheduled Compliance Date:	2007-12-20 00:00:00.0
Date of Request:	Not reported
Date Response Received:	Not reported
Request Agency:	Not reported
Former Citation:	Not reported

Evaluation Date:	2012-04-17 00:00:00.0
Evaluation Responsible Agency:	State
Found Violation:	Yes
Evaluation Type Description:	COMPLIANCE EVALUATION INSPECTION ON-SITE
Evaluation Responsible Person Identifier:	WALVP
Evaluation Responsible Sub-Organization:	SW
Actual Return to Compliance Date:	2012-06-15 00:00:00.0
Scheduled Compliance Date:	2012-06-17 00:00:00.0
Date of Request:	Not reported
Date Response Received:	Not reported
Request Agency:	Not reported
Former Citation:	Not reported

Evaluation Date:	2006-11-16 00:00:00.0
Evaluation Responsible Agency:	State
Found Violation:	Yes
Evaluation Type Description:	FOLLOW-UP INSPECTION
Evaluation Responsible Person Identifier:	WADRW
Evaluation Responsible Sub-Organization:	SW
Actual Return to Compliance Date:	2006-12-11 00:00:00.0
Scheduled Compliance Date:	Not reported
Date of Request:	Not reported
Date Response Received:	Not reported
Request Agency:	Not reported
Former Citation:	Not reported

Evaluation Date:	2008-11-18 00:00:00.0
Evaluation Responsible Agency:	State
Found Violation:	Yes
Evaluation Type Description:	COMPLIANCE EVALUATION INSPECTION ON-SITE
Evaluation Responsible Person Identifier:	WADRW

PROGRESS RAIL SERVICES (Continued) **1000105883**

Evaluation Responsible Sub-Organization:	SW
Actual Return to Compliance Date:	2009-05-26 00:00:00.0
Scheduled Compliance Date:	Not reported
Date of Request:	Not reported
Date Response Received:	Not reported
Request Agency:	Not reported
Former Citation:	Not reported

Evaluation Date:	2006-07-26 00:00:00.0
Evaluation Responsible Agency:	State
Found Violation:	Yes
Evaluation Type Description:	COMPLIANCE EVALUATION INSPECTION ON-SITE
Evaluation Responsible Person Identifier:	WAJMC
Evaluation Responsible Sub-Organization:	SW
Actual Return to Compliance Date:	2006-10-18 00:00:00.0
Scheduled Compliance Date:	2007-01-10 00:00:00.0
Date of Request:	Not reported
Date Response Received:	Not reported
Request Agency:	Not reported
Former Citation:	Not reported

Evaluation Date:	2015-03-10 00:00:00.0
Evaluation Responsible Agency:	State
Found Violation:	Yes
Evaluation Type Description:	COMPLIANCE EVALUATION INSPECTION ON-SITE
Evaluation Responsible Person Identifier:	WARMK
Evaluation Responsible Sub-Organization:	SW
Actual Return to Compliance Date:	2015-07-15 00:00:00.0
Scheduled Compliance Date:	2015-07-21 00:00:00.0
Date of Request:	Not reported
Date Response Received:	Not reported
Request Agency:	Not reported
Former Citation:	Not reported

Evaluation Date:	2006-11-16 00:00:00.0
Evaluation Responsible Agency:	State
Found Violation:	Yes
Evaluation Type Description:	FOLLOW-UP INSPECTION
Evaluation Responsible Person Identifier:	WADRW
Evaluation Responsible Sub-Organization:	SW
Actual Return to Compliance Date:	2007-08-07 00:00:00.0
Scheduled Compliance Date:	2006-12-20 00:00:00.0
Date of Request:	Not reported
Date Response Received:	Not reported
Request Agency:	Not reported
Former Citation:	Not reported

ALLSITES:

Name:	COAST ENGINE & EQUIPMENT CORP
Facility Id:	26693246

CSCSL NFA:

Name:	COAST ENGINE & EQUIPMENT CORP
Address:	4012 SR 509 S FRONTAGE RD
City,State,Zip:	TACOMA, WA 98421

PROGRESS RAIL SERVICES (Continued) **1000105883**

Facility/Site Id:	26693246
CS Id:	4267
NFA Date:	09/16/2016
Alternate Site Names:	Not reported
NFA Reason:	NFA-Voluntary Cleanup Program Review
Site Status:	NFA
Region:	Southwest
Contaminant Name:	Arsenic
Ground Water:	Not reported
Surface Water:	Not reported
Soil:	Remediated-Below
Sediment:	Not reported
Air:	Not reported
Bedrock:	Not reported
Latitude:	47.246361863
Longitude:	-122.37498158

Name:	COAST ENGINE & EQUIPMENT CORP
Address:	4012 SR 509 S FRONTAGE RD
City,State,Zip:	TACOMA, WA 98421
Facility/Site Id:	26693246
CS Id:	4267
NFA Date:	09/16/2016
Alternate Site Names:	Not reported
NFA Reason:	NFA-Voluntary Cleanup Program Review
Site Status:	NFA
Region:	Southwest
Contaminant Name:	Metals Priority Pollutants
Ground Water:	Remediated-Below
Surface Water:	Not reported
Soil:	Remediated-Below
Sediment:	Not reported
Air:	Not reported
Bedrock:	Not reported
Latitude:	47.246361863
Longitude:	-122.37498158

Name:	COAST ENGINE & EQUIPMENT CORP
Address:	4012 SR 509 S FRONTAGE RD
City,State,Zip:	TACOMA, WA 98421
Facility/Site Id:	26693246
CS Id:	4267
NFA Date:	09/16/2016
Alternate Site Names:	Not reported
NFA Reason:	NFA-Voluntary Cleanup Program Review
Site Status:	NFA
Region:	Southwest
Contaminant Name:	Petroleum Products-Unspecified
Ground Water:	Remediated-Below
Surface Water:	Not reported
Soil:	Remediated-Below
Sediment:	Not reported
Air:	Not reported
Bedrock:	Not reported
Latitude:	47.246361863
Longitude:	-122.37498158

PROGRESS RAIL SERVICES (Continued) **1000105883**

FINDS:
Registry ID: 110000828070

Click Here:

Environmental Interest/Information System:
Washington Facility / Site Identification System (WA-FSIS) provides a means to query and display data maintained by the Washington Department of Ecology. This system contains key information for each facility/site that is currently, or has been, of interest to the Air Quality, Dam Safety, Hazardous Waste, Toxics Cleanup, and Water Quality Programs.
NCDB (National Compliance Data Base) supports implementation of the Federal Insecticide, Fungicide, and Rodenticide Act (FIFRA) and the Toxic Substances Control Act (TSCA). The system tracks inspections in regions and states with cooperative agreements, enforcement actions, and settlements.
RCRAInfo is a national information system that supports the Resource Conservation and Recovery Act (RCRA) program through the tracking of events and activities related to facilities that generate, transport, and treat, store, or dispose of hazardous waste. RCRAInfo allows RCRA program staff to track the notification, permit, compliance, and corrective action activities required under RCRA.
US National Pollutant Discharge Elimination System (NPDES) module of the Compliance Information System (ICIS) tracks surface water permits issued under the Clean Water Act. Under NPDES, all facilities that discharge pollutants from any point source into waters of the United States are required to obtain a permit. The permit will likely contain limits on what can be discharged, impose monitoring and reporting requirements, and include other provisions to ensure that the discharge does not adversely affect water quality.
HAZARDOUS WASTE BIENNIAL REPORTER
ICIS (Integrated Compliance Information System) is the Integrated Compliance Information System and provides a database that, when complete, will contain integrated Enforcement and Compliance information across most of EPA's programs. The vision for ICIS is to replace EPA's independent databases that contain Enforcement data with a single repository for that information. Currently, ICIS contains all Federal Administrative and Judicial enforcement actions. This information is maintained in ICIS by EPA in the Regional offices and it Headquarters. A future release of ICIS will replace the Permit Compliance System (PCS) which supports the NPDES and will integrate that information with Federal actions already in the system. ICIS also has the capability to track other activities occurring in the Region that support Compliance and Enforcement programs. These include; Incident Tracking, Compliance Assistance, and Compliance Monitoring.

Click this hyperlink while viewing on your computer to access additional FINDS: detail in the EDR Site Report.

ECHO:

Envid:	1000105883
Registry ID:	110000828070
DFR URL:	http://echo.epa.gov/detailed-facility-report?fid=110000828070
Name:	COAST ENGINE & EQUIPMENT CORP
Address:	4012 SR 509 S FRONTAGE RD
City,State,Zip:	TACOMA, WA 98421

PROGRESS RAIL SERVICES (Continued) **1000105883**

WA MANIFEST:

Name:	PROGRESS RAIL SERVICES
Address:	4012 SR 509 S FRONTAGE RD
City,State,Zip:	TACOMA, WA 98421
Facility Address 2:	Not reported
Facility ID:	26693246
EPA ID:	WAD060033024
NAICS:	488210
State Waste Code Desc:	WT02,WP02
Federal Waste Code Desc:	D001,F003,F005
Form Comm:	Not reported
Data Year:	2017
Permit by Rule:	False
Mailing Address 2:	Not reported
Treatment by Generator:	False
Mixed Radioactive Waste:	False
Importer of Hazardous Waste:	False
Immediate Recycler:	False
Treatment/Storage/Disposal/Recycling Facility:	False
Generator of Dangerous Fuel Waste:	False
Generator Marketing to Burner:	False
Other Marketers (i.e., blender, distributor, etc.):	False
Utility Boiler Burner:	False
Industry Boiler Burner:	False
Industrial Furnace:	False
Smelter Defferal:	False
Universal Waste:	Not reported
Off-Specification:	Not reported
LN Address 2:	Not reported
Tax Reg #:	602064673
Business Type:	Not reported
Mail Name:	Not reported
Mailing Address:	PO Box 1037
Mailing City,State,Zip:	Albertville, AL 35950
Legal Organization Name:	Progress Rail Services
Legal Organization Type:	Private
Legal Contact:	Not reported
Legal Address:	PO Box 1037
Legal Address 2:	Not reported
Legal City,State,Zip:	Albertville, AL 35950
Legal Phone Number:	(256)505-6055
Legal Effective Date:	11/12/2009
Land Organization Name:	Port of Tacoma
Land Organization Type:	Private
Land Contact:	Not reported
Land Address:	PO BOX 1837
Land City,State,Zip:	TACOMA, WA 98401
Land Phone Number:	(253)383-5841
Operator Organization Name:	Progress Rail Services
Operator Organization Type:	Private
Operator:	Not reported
Operator Address:	PO Box 1037
Operator Address 2:	Not reported
Operator City,State,Zip:	Albertville, AL 35950
Operator Phone Number:	(256)505-6055
Operator Effective Date:	11/12/2009
Site Contact:	Not reported

PROGRESS RAIL SERVICES (Continued) **1000105883**

Site Contact Address:	Not reported
Contact City,State,Zip:	Not reported
Site Contact Phone Number:	Not reported
Site Contact Email:	Not reported
Gen Status Code:	MQG
Monthly Generation:	True
Batch Generation:	False
One Time Generation:	False
Transport Own Waste:	False
Tranports Other Waste:	False
Recycler Onsite:	False
Transfer Facility:	False
Other Exemption:	Not reported
UW Battery Gen:	False
Used Oil Transporter:	False
Used Oil Transfer Facility:	False
Used Oil Processor:	False
Used Oil Refiner:	False
Used Oil Fuel Marketer Directs Shipments:	False
Used Oil Fuel Marketer Meets Specs:	False
Site Contact Address 2:	Not reported

Waste Stream Generated:

Waste Managed Off Site:	Y
State Only Waste Code 1:	Not reported
State Only Waste Code 2:	Not reported
Report Managed On Site:	0
KG Managed On Site:	0
Generator Treatment Code:	Not reported
Permit By Rule Code:	Not reported
WCDE Residence Code:	Not reported
WCDH Origin Code:	1
WCDE On Site Code:	Not reported
WCDB Code:	W209
Description:	Waste Paints and Solvents from Paint Shop
CORb Sequence Number:	165259
Sequence Number:	3495176
Mixed Radioactive Flag:	False
Designation Code:	D
Reported Quanity:	940
Quanity Unit:	LB
Kilograms Quanity:	426.384007
Density Number:	0
Density Quanity:	Not reported

Waste Managed Off Site:	Y
State Only Waste Code 1:	Not reported
State Only Waste Code 2:	Not reported
Report Managed On Site:	0
KG Managed On Site:	0
Generator Treatment Code:	Not reported
Permit By Rule Code:	Not reported
WCDE Residence Code:	Not reported
WCDH Origin Code:	1
WCDE On Site Code:	Not reported
WCDB Code:	W002
Description:	Paint Exhaust Filters & Solvent Soaked Rags
CORb Sequence Number:	165259

PROGRESS RAIL SERVICES (Continued) **1000105883**

Sequence Number:	3495180
Mixed Radioactive Flag:	False
Designation Code:	D
Reported Quanity:	1300
Quanity Unit:	LB
Kilograms Quanity:	589.680010
Density Number:	0
Density Quanity:	Not reported

Shipments Send:

CORB Waste Sequence Number:	165259
Waste Sequence Number:	3495176
Sequence Number:	2136799
Shipment Date:	2017-02-07 00:00:00
Mainfest Document ID:	009994040FLE
Reported Quanity:	240
Unit of Measure:	LB
Kilograms Quanity:	108.864001
Receiving EPAID:	WAD981769110

Waste Sequence Number:	3495176
Sequence Number:	2136800
Shipment Date:	2017-10-25 00:00:00
Mainfest Document ID:	011152334FLE
Reported Quanity:	700
Unit of Measure:	LB
Kilograms Quanity:	317.520005
Receiving EPAID:	WAD981769110

Waste Sequence Number:	3495180
Sequence Number:	2136804
Shipment Date:	2017-02-09 00:00:00
Mainfest Document ID:	009063464FLE
Reported Quanity:	500
Unit of Measure:	LB
Kilograms Quanity:	226.800003
Receiving EPAID:	NED981723513

Waste Sequence Number:	3495180
Sequence Number:	2136805
Shipment Date:	2017-06-26 00:00:00
Mainfest Document ID:	010620036FLE
Reported Quanity:	500
Unit of Measure:	LB
Kilograms Quanity:	226.800003
Receiving EPAID:	NED981723513

Waste Sequence Number:	3495180
Sequence Number:	2136806
Shipment Date:	2017-10-25 00:00:00
Mainfest Document ID:	011152336FLE
Reported Quanity:	300
Unit of Measure:	LB
Kilograms Quanity:	136.080002
Receiving EPAID:	NED981723513

PROGRESS RAIL SERVICES (Continued) **1000105883**

Waste Stream Off Site Mgmt:

Waste CORB Sequence Number:	165259
Waste Sequence Number:	3495176
Sequence Number:	971901
Received EPAID:	WAD981769110
Managed Quanity:	940
Kilogram Quanity:	426.384007
Recycled Percentage:	65
Waste Management System Code:	H020
Waste Sequence Number:	3495180
Sequence Number:	971905
Received EPAID:	NED981723513
Managed Quanity:	1300
Kilogram Quanity:	589.680010
Recycled Percentage:	0
Waste Management System Code:	H141

Waste Stream EPA Code:

CORB Waste Sequence Number:	165259
Waste Sequence Number:	3495176
Sequence Number:	8463346
WCDA Code:	D001
Waste Sequence Number:	3495176
Sequence Number:	8463347
WCDA Code:	F003
Waste Sequence Number:	3495176
Sequence Number:	8463348
WCDA Code:	F005
Waste Sequence Number:	3495180
Sequence Number:	8463449
WCDA Code:	D001
Waste Sequence Number:	3495180
Sequence Number:	8463450
WCDA Code:	F003
Waste Sequence Number:	3495180
Sequence Number:	8463451
WCDA Code:	F005

Waste Stream Source Code:

CORB Waste Sequence Number:	165259
Waste Sequence Number:	3495176
Sequence Number:	1
WCDD Code:	G06
Waste Sequence Number:	3495180
Sequence Number:	1
WCDD Code:	G06

Name: PROGRESS RAIL SERVICES

PROGRESS RAIL SERVICES (Continued) **1000105883**

Address:	4012 SR 509 S FRONTAGE RD
City,State,Zip:	TACOMA, WA 98421-3537
Facility Address 2:	Not reported
Facility ID:	26693246
EPA ID:	WAD060033024
NAICS:	488210
State Waste Code Desc:	WT02,WP02
Federal Waste Code Desc:	D001,F003,F005
Form Comm:	Not reported
Data Year:	2017
Permit by Rule:	False
Mailing Address 2:	Not reported
Treatment by Generator:	False
Mixed Radioactive Waste:	False
Importer of Hazardous Waste:	False
Immediate Recycler:	False
Treatment/Storage/Disposal/Recycling Facility:	False
Generator of Dangerous Fuel Waste:	False
Generator Marketing to Burner:	False
Other Marketers (i.e., blender, distributor, etc.):	False
Utility Boiler Burner:	False
Industry Boiler Burner:	False
Industrial Furnace:	False
Smelter Defferal:	False
Universal Waste:	Not reported
Off-Specification:	Not reported
LN Address 2:	Not reported
Tax Reg #:	602064673
Business Type:	Rail related equipment
Mail Name:	Progress Rail Services
Mailing Address:	PO Box 1037
Mailing City,State,Zip:	Albertville, AL 35950
Legal Organization Name:	Progress Rail Services
Legal Organization Type:	Private
Legal Contact:	Not reported
Legal Address:	PO Box 1037
Legal Address 2:	Not reported
Legal City,State,Zip:	Albertville, AL 35950
Legal Phone Number:	(256)505-6055
Legal Effective Date:	11/12/2009
Land Organization Name:	Port of Tacoma
Land Organization Type:	Municipal
Land Contact:	Not reported
Land Address:	PO BOX 1837
Land City,State,Zip:	TACOMA, WA 98401-1837
Land Phone Number:	(253)383-5841
Operator Organization Name:	Progress Rail Services
Operator Organization Type:	Private
Operator:	Not reported
Operator Address:	PO Box 1037
Operator Address 2:	Not reported
Operator City,State,Zip:	Albertville, AL 35950
Operator Phone Number:	(256)505-6055
Operator Effective Date:	11/12/2009
Site Contact:	Tanya Girouard
Site Contact Address:	PO Box 1037
Contact City,State,Zip:	Albertville, AL 35950

PROGRESS RAIL SERVICES (Continued) **1000105883**

Site Contact Phone Number:	(801)510-3952
Site Contact Email:	tgirouard@progressrail.com
Gen Status Code:	MQG
Monthly Generation:	True
Batch Generation:	False
One Time Generation:	False
Transport Own Waste:	False
Tranports Other Waste:	False
Recycler Onsite:	False
Transfer Facility:	False
Other Exemption:	Not reported
UW Battery Gen:	False
Used Oil Transporter:	False
Used Oil Transfer Facility:	False
Used Oil Processor:	False
Used Oil Refiner:	False
Used Oil Fuel Marketer Directs Shipments:	False
Used Oil Fuel Marketer Meets Specs:	False
Site Contact Address 2:	Not reported

Waste Stream Generated:

Waste Managed Off Site:	Y
State Only Waste Code 1:	Not reported
State Only Waste Code 2:	Not reported
Report Managed On Site:	0
KG Managed On Site:	0
Generator Treatment Code:	Not reported
Permit By Rule Code:	Not reported
WCDE Residence Code:	Not reported
WCDH Origin Code:	1
WCDE On Site Code:	Not reported
WCDB Code:	W209
Description:	Waste Paints and Solvents from Paint Shop
CORb Sequence Number:	165259
Sequence Number:	3495176
Mixed Radioactive Flag:	False
Designation Code:	D
Reported Quanity:	940
Quanity Unit:	LB
Kilograms Quanity:	426.384007
Density Number:	0
Density Quanity:	Not reported

Waste Managed Off Site:	Y
State Only Waste Code 1:	Not reported
State Only Waste Code 2:	Not reported
Report Managed On Site:	0
KG Managed On Site:	0
Generator Treatment Code:	Not reported
Permit By Rule Code:	Not reported
WCDE Residence Code:	Not reported
WCDH Origin Code:	1
WCDE On Site Code:	Not reported
WCDB Code:	W002
Description:	Paint Exhaust Filters & Solvent Soaked Rags
CORb Sequence Number:	165259
Sequence Number:	3495180
Mixed Radioactive Flag:	False

PROGRESS RAIL SERVICES (Continued) **1000105883**

Designation Code:	D
Reported Quanity:	1300
Quanity Unit:	LB
Kilograms Quanity:	589.680010
Density Number:	0
Density Quanity:	Not reported

Shipments Send:

CORB Waste Sequence Number:	165259
Waste Sequence Number:	3495176
Sequence Number:	2136799
Shipment Date:	2017-02-07 00:00:00
Mainfest Document ID:	009994040FLE
Reported Quanity:	240
Unit of Measure:	LB
Kilograms Quanity:	108.864001
Receiving EPAID:	WAD981769110

Waste Sequence Number:	3495176
Sequence Number:	2136800
Shipment Date:	2017-10-25 00:00:00
Mainfest Document ID:	011152334FLE
Reported Quanity:	700
Unit of Measure:	LB
Kilograms Quanity:	317.520005
Receiving EPAID:	WAD981769110

Waste Sequence Number:	3495180
Sequence Number:	2136804
Shipment Date:	2017-02-09 00:00:00
Mainfest Document ID:	009063464FLE
Reported Quanity:	500
Unit of Measure:	LB
Kilograms Quanity:	226.800003
Receiving EPAID:	NED981723513

Waste Sequence Number:	3495180
Sequence Number:	2136805
Shipment Date:	2017-06-26 00:00:00
Mainfest Document ID:	010620036FLE
Reported Quanity:	500
Unit of Measure:	LB
Kilograms Quanity:	226.800003
Receiving EPAID:	NED981723513

Waste Sequence Number:	3495180
Sequence Number:	2136806
Shipment Date:	2017-10-25 00:00:00
Mainfest Document ID:	011152336FLE
Reported Quanity:	300
Unit of Measure:	LB
Kilograms Quanity:	136.080002
Receiving EPAID:	NED981723513

Waste Stream Off Site Mgmt:

Waste CORB Sequence Number:	165259

PROGRESS RAIL SERVICES (Continued) **1000105883**

Waste Sequence Number: 3495176
Sequence Number: 971901
Received EPAID: WAD981769110
Managed Quanity: 940
Kilogram Quanity: 426.384007
Recycled Percentage: 65
Waste Management System Code: H020

Waste Sequence Number: 3495180
Sequence Number: 971905
Received EPAID: NED981723513
Managed Quanity: 1300
Kilogram Quanity: 589.680010
Recycled Percentage: 0
Waste Management System Code: H141

Waste Stream EPA Code:
CORB Waste Sequence Number: 165259
Waste Sequence Number: 3495176
Sequence Number: 8463346
WCDA Code: D001

Waste Sequence Number: 3495176
Sequence Number: 8463347
WCDA Code: F003

Waste Sequence Number: 3495176
Sequence Number: 8463348
WCDA Code: F005

Waste Sequence Number: 3495180
Sequence Number: 8463449
WCDA Code: D001

Waste Sequence Number: 3495180
Sequence Number: 8463450
WCDA Code: F003

Waste Sequence Number: 3495180
Sequence Number: 8463451
WCDA Code: F005

Waste Stream Source Code:
CORB Waste Sequence Number: 165259
Waste Sequence Number: 3495176
Sequence Number: 1
WCDD Code: G06

Waste Sequence Number: 3495180
Sequence Number: 1
WCDD Code: G06

Name: PROGRESS RAIL SERVICES
Address: 4012 SR 509 S FRONTAGE RD
City,State,Zip: TACOMA, WA 98421-3537

PROGRESS RAIL SERVICES (Continued) **1000105883**

Facility Address 2:	Not reported
Facility ID:	26693246
EPA ID:	WAD060033024
NAICS:	488210
State Waste Code Desc:	WT02
Federal Waste Code Desc:	D001,F003,F005
Form Comm:	Not reported
Data Year:	2015
Permit by Rule:	False
Mailing Address 2:	Not reported
Treatment by Generator:	False
Mixed Radioactive Waste:	False
Importer of Hazardous Waste:	False
Immediate Recycler:	False
Treatment/Storage/Disposal/Recycling Facility:	False
Generator of Dangerous Fuel Waste:	False
Generator Marketing to Burner:	False
Other Marketers (i.e., blender, distributor, etc.):	False
Utility Boiler Burner:	False
Industry Boiler Burner:	False
Industrial Furnace:	False
Smelter Defferal:	False
Universal Waste:	Not reported
Off-Specification:	Not reported
LN Address 2:	Not reported
Tax Reg #:	602064673
Business Type:	Rail related equipment
Mail Name:	Progress Rail Services
Mailing Address:	PO Box 1037
Mailing City,State,Zip:	Albertville, AL 35950
Legal Organization Name:	Progress Rail Services
Legal Organization Type:	Private
Legal Contact:	Not reported
Legal Address:	PO Box 1037
Legal Address 2:	Not reported
Legal City,State,Zip:	Albertville, AL 35950
Legal Phone Number:	(256)505-6055
Legal Effective Date:	11/12/2009
Land Organization Name:	Port of Tacoma
Land Organization Type:	Municipal
Land Contact:	Not reported
Land Address:	PO BOX 1837
Land City,State,Zip:	TACOMA, WA 98401-1837
Land Phone Number:	(253)383-5841
Operator Organization Name:	Progress Rail Services
Operator Organization Type:	Private
Operator:	Not reported
Operator Address:	PO Box 1037
Operator Address 2:	Not reported
Operator City,State,Zip:	Albertville, AL 35950
Operator Phone Number:	(256)505-6055
Operator Effective Date:	11/12/2009
Site Contact:	Tanya Girouard
Site Contact Address:	PO Box 1037
Contact City,State,Zip:	Albertville, AL 35950
Site Contact Phone Number:	(801)510-3952
Site Contact Email:	tgirouard@progressrail.com

PROGRESS RAIL SERVICES (Continued) **1000105883**

Gen Status Code:	MQG
Monthly Generation:	True
Batch Generation:	False
One Time Generation:	False
Transport Own Waste:	False
Tranports Other Waste:	False
Recycler Onsite:	False
Transfer Facility:	False
Other Exemption:	Not reported
UW Battery Gen:	False
Used Oil Transporter:	False
Used Oil Transfer Facility:	False
Used Oil Processor:	False
Used Oil Refiner:	False
Used Oil Fuel Marketer Directs Shipments:	False
Used Oil Fuel Marketer Meets Specs:	False
Site Contact Address 2:	Not reported

Waste Stream Generated:

Waste Managed Off Site:	Y
State Only Waste Code 1:	Not reported
State Only Waste Code 2:	Not reported
Report Managed On Site:	0
KG Managed On Site:	0
Generator Treatment Code:	Not reported
Permit By Rule Code:	Not reported
WCDE Residence Code:	Not reported
WCDH Origin Code:	1
WCDE On Site Code:	Not reported
WCDB Code:	W002
Description:	Rags and Towels Contaminated with Paints and Thinners
CORb Sequence Number:	155707
Sequence Number:	3401489
Mixed Radioactive Flag:	False
Designation Code:	D
Reported Quanity:	1250
Quanity Unit:	LB
Kilograms Quanity:	567.000009
Density Number:	0
Density Quanity:	Not reported

Waste Managed Off Site:	Y
State Only Waste Code 1:	Not reported
State Only Waste Code 2:	Not reported
Report Managed On Site:	0
KG Managed On Site:	0
Generator Treatment Code:	Not reported
Permit By Rule Code:	Not reported
WCDE Residence Code:	Not reported
WCDH Origin Code:	1
WCDE On Site Code:	Not reported
WCDB Code:	W209
Description:	Waste Paints and Solvents from Paint Shop
CORb Sequence Number:	155707
Sequence Number:	3401488
Mixed Radioactive Flag:	False
Designation Code:	D
Reported Quanity:	2400

PROGRESS RAIL SERVICES (Continued) **1000105883**

Quanity Unit:	LB
Kilograms Quanity:	1088.64001
Density Number:	0
Density Quanity:	Not reported
Waste Managed Off Site:	Y
State Only Waste Code 1:	WT02
State Only Waste Code 2:	Not reported
Report Managed On Site:	0
KG Managed On Site:	0
Generator Treatment Code:	Not reported
Permit By Rule Code:	Not reported
WCDE Residence Code:	Not reported
WCDH Origin Code:	1
WCDE On Site Code:	Not reported
WCDB Code:	W406
Description:	Baghouse Dust Fines
CORb Sequence Number:	155707
Sequence Number:	3401487
Mixed Radioactive Flag:	False
Designation Code:	D
Reported Quanity:	11300
Quanity Unit:	LB
Kilograms Quanity:	5125.68008
Density Number:	0
Density Quanity:	Not reported

Waste Stream Off Site Mgmt:

Waste CORB Sequence Number:	155707
Waste Sequence Number:	3401488
Sequence Number:	897144
Received EPAID:	WAD981769110
Managed Quanity:	2400
Kilogram Quanity:	1088.64001
Recycled Percentage:	0
Waste Management System Code:	H061
Waste Sequence Number:	3401487
Sequence Number:	897141
Received EPAID:	IDD073114654
Managed Quanity:	11300
Kilogram Quanity:	5125.68008
Recycled Percentage:	0
Waste Management System Code:	H132
Waste Sequence Number:	3401489
Sequence Number:	897146
Received EPAID:	WAD981769110
Managed Quanity:	1100
Kilogram Quanity:	498.960008
Recycled Percentage:	0
Waste Management System Code:	H141
Waste Sequence Number:	3401489
Sequence Number:	897145
Received EPAID:	WAD981769110
Managed Quanity:	150

PROGRESS RAIL SERVICES (Continued) **1000105883**

Kilogram Quanity: 68.0400011
Recycled Percentage: 0
Waste Management System Code: H020

Waste Stream EPA Code:
CORB Waste Sequence Number: 155707
Waste Sequence Number: 3401489
Sequence Number: 7826399
WCDA Code: D001

Waste Sequence Number: 3401489
Sequence Number: 7826400
WCDA Code: F003

Waste Sequence Number: 3401489
Sequence Number: 7826401
WCDA Code: F005

Waste Sequence Number: 3401488
Sequence Number: 7826393
WCDA Code: D001

Waste Sequence Number: 3401488
Sequence Number: 7826394
WCDA Code: F003

Waste Sequence Number: 3401488
Sequence Number: 7826395
WCDA Code: F005

Waste Stream Source Code:
CORB Waste Sequence Number: 155707
Waste Sequence Number: 3401488
Sequence Number: 1
WCDD Code: G06

Waste Sequence Number: 3401489
Sequence Number: 1
WCDD Code: G06

Waste Sequence Number: 3401487
Sequence Number: 1
WCDD Code: G21

Name: PROGRESS RAIL SERVICES
Address: 4012 SR 509 S FRONTAGE RD
City,State,Zip: TACOMA, WA 98421-3537
Facility Address 2: Not reported
Facility ID: 26693246
EPA ID: WAD060033024
NAICS: 488210
State Waste Code Desc: WT02
Federal Waste Code Desc: D001,F003,F005
Form Comm: Not reported
Data Year: 2014

PROGRESS RAIL SERVICES (Continued) **1000105883**

Permit by Rule:	False
Mailing Address 2:	Not reported
Treatment by Generator:	False
Mixed Radioactive Waste:	False
Importer of Hazardous Waste:	False
Immediate Recycler:	False
Treatment/Storage/Disposal/Recycling Facility:	False
Generator of Dangerous Fuel Waste:	False
Generator Marketing to Burner:	False
Other Marketers (i.e., blender, distributor, etc.):	False
Utility Boiler Burner:	False
Industry Boiler Burner:	False
Industrial Furnace:	False
Smelter Defferal:	False
Universal Waste:	Not reported
Off-Specification:	Not reported
LN Address 2:	Not reported
Tax Reg #:	601214638
Business Type:	Rail related equipment
Mail Name:	Progress Rail Services
Mailing Address:	PO Box 1037
Mailing City,State,Zip:	Albertville, AL 35950
Legal Organization Name:	Progress Rail Services
Legal Organization Type:	Private
Legal Contact:	Not reported
Legal Address:	PO Box 1037
Legal Address 2:	Not reported
Legal City,State,Zip:	Albertville, AL 35950
Legal Phone Number:	(256)505-6055
Legal Effective Date:	11/12/2009
Land Organization Name:	Port of Tacoma
Land Organization Type:	Municipal
Land Contact:	Not reported
Land Address:	PO BOX 1837
Land City,State,Zip:	TACOMA, WA 98401-1837
Land Phone Number:	(253)383-5841
Operator Organization Name:	Progress Rail Services
Operator Organization Type:	Private
Operator:	Not reported
Operator Address:	PO Box 1037
Operator Address 2:	Not reported
Operator City,State,Zip:	Albertville, AL 35950
Operator Phone Number:	(256)505-6055
Operator Effective Date:	11/12/2009
Site Contact:	Tanya Girouard
Site Contact Address:	PO Box 1037
Contact City,State,Zip:	Albertville, AL 35950
Site Contact Phone Number:	(801)510-3952
Site Contact Email:	tgirouard@progressrail.com
Gen Status Code:	MQG
Monthly Generation:	True
Batch Generation:	False
One Time Generation:	False
Transport Own Waste:	False
Tranports Other Waste:	False
Recycler Onsite:	False
Transfer Facility:	False

PROGRESS RAIL SERVICES (Continued) **1000105883**

Other Exemption:	Not reported
UW Battery Gen:	False
Used Oil Transporter:	False
Used Oil Transfer Facility:	False
Used Oil Processor:	False
Used Oil Refiner:	False
Used Oil Fuel Marketer Directs Shipments:	False
Used Oil Fuel Marketer Meets Specs:	False
Site Contact Address 2:	Not reported

Waste Stream Generated:

Waste Managed Off Site:	Y
State Only Waste Code 1:	Not reported
State Only Waste Code 2:	Not reported
Report Managed On Site:	0
KG Managed On Site:	0
Generator Treatment Code:	Not reported
Permit By Rule Code:	Not reported
WCDE Residence Code:	Not reported
WCDH Origin Code:	1
WCDE On Site Code:	Not reported
WCDB Code:	W209
Description:	Waste Paints and Solvents from Paint Shop
CORb Sequence Number:	149508
Sequence Number:	3339344
Mixed Radioactive Flag:	False
Designation Code:	D
Reported Quanity:	385
Quanity Unit:	GAL
Kilograms Quanity:	1309.77002
Density Number:	7.5
Density Quanity:	PPG

Waste Managed Off Site:	Y
State Only Waste Code 1:	WT02
State Only Waste Code 2:	Not reported
Report Managed On Site:	0
KG Managed On Site:	0
Generator Treatment Code:	Not reported
Permit By Rule Code:	Not reported
WCDE Residence Code:	Not reported
WCDH Origin Code:	1
WCDE On Site Code:	Not reported
WCDB Code:	W406
Description:	Baghouse Dust Fines
CORb Sequence Number:	149508
Sequence Number:	3339284
Mixed Radioactive Flag:	False
Designation Code:	D
Reported Quanity:	3200
Quanity Unit:	LB
Kilograms Quanity:	1451.52002
Density Number:	0
Density Quanity:	Not reported

Waste Managed Off Site:	Y
State Only Waste Code 1:	Not reported
State Only Waste Code 2:	Not reported

PROGRESS RAIL SERVICES (Continued) **1000105883**

Report Managed On Site:	0
KG Managed On Site:	0
Generator Treatment Code:	Not reported
Permit By Rule Code:	Not reported
WCDE Residence Code:	Not reported
WCDH Origin Code:	1
WCDE On Site Code:	Not reported
WCDB Code:	W002
Description:	Rags and Towels Contaminated with Paints and Thinners
CORb Sequence Number:	149508
Sequence Number:	3339349
Mixed Radioactive Flag:	False
Designation Code:	D
Reported Quanity:	550
Quanity Unit:	LB
Kilograms Quanity:	249.480004
Density Number:	0
Density Quanity:	Not reported

Shipments Send:

CORB Waste Sequence Number:	149508
Waste Sequence Number:	3339349
Sequence Number:	1836595
Shipment Date:	2014-01-31 00:00:00
Mainfest Document ID:	007598163
Reported Quanity:	300
Unit of Measure:	LB
Kilograms Quanity:	136.080002
Receiving EPAID:	WAD981769110

Waste Sequence Number:	3339349
Sequence Number:	1836596
Shipment Date:	2014-07-18 00:00:00
Mainfest Document ID:	006765737
Reported Quanity:	250
Unit of Measure:	LB
Kilograms Quanity:	113.400001
Receiving EPAID:	WAD981769110

Waste Sequence Number:	3339344
Sequence Number:	1836556
Shipment Date:	2014-01-31 00:00:00
Mainfest Document ID:	007598163
Reported Quanity:	55
Unit of Measure:	GAL
Kilograms Quanity:	187.110003
Receiving EPAID:	WAD981769110

Waste Sequence Number:	3339344
Sequence Number:	1836557
Shipment Date:	2014-05-13 00:00:00
Mainfest Document ID:	007595715
Reported Quanity:	165
Unit of Measure:	GAL
Kilograms Quanity:	561.330009
Receiving EPAID:	WAD981769110

PROGRESS RAIL SERVICES (Continued) **1000105883**

Waste Sequence Number: 3339344
Sequence Number: 1836558
Shipment Date: 2014-09-07 00:00:00
Mainfest Document ID: 006765050
Reported Quanity: 165
Unit of Measure: GAL
Kilograms Quanity: 561.330009
Receiving EPAID: WAD981769110

Waste Sequence Number: 3339284
Sequence Number: 1836516
Shipment Date: 2014-10-09 00:00:00
Mainfest Document ID: 006767214
Reported Quanity: 3200
Unit of Measure: LB
Kilograms Quanity: 1451.52002
Receiving EPAID: IDD073114654

Waste Stream Off Site Mgmt:
Waste CORB Sequence Number: 149508
Waste Sequence Number: 3339344
Sequence Number: 853170
Received EPAID: WAD981769110
Managed Quanity: 385
Kilogram Quanity: 1309.77002
Recycled Percentage: 50
Waste Management System Code: H020

Waste Sequence Number: 3339284
Sequence Number: 852980
Received EPAID: IDD073114654
Managed Quanity: 3200
Kilogram Quanity: 1451.52002
Recycled Percentage: 0
Waste Management System Code: H132

Waste Sequence Number: 3339349
Sequence Number: 853198
Received EPAID: WAD981769110
Managed Quanity: 550
Kilogram Quanity: 249.480004
Recycled Percentage: 0
Waste Management System Code: H040

Waste Stream Comments:
CORB Waste Sequence Number: 149508
Comments: The baghouse dust fines waste was generated over a period of four months, and was shipped out on 10/9/14.
Waste Sequence Number: 3339284
Sequence Number: 1

Comments: Waste is managed by first recovering the solvents (approximately 50% of the waste), and then incinerating the remaining paint solids.
Waste Sequence Number: 3339344
Sequence Number: 1

PROGRESS RAIL SERVICES (Continued) **1000105883**

Waste Stream EPA Code:

CORB Waste Sequence Number:	149508
Waste Sequence Number:	3339344
Sequence Number:	7559583
WCDA Code:	D001
Waste Sequence Number:	3339344
Sequence Number:	7559584
WCDA Code:	F003
Waste Sequence Number:	3339344
Sequence Number:	7559585
WCDA Code:	F005
Waste Sequence Number:	3339349
Sequence Number:	7558248
WCDA Code:	D001
Waste Sequence Number:	3339349
Sequence Number:	7558249
WCDA Code:	F003
Waste Sequence Number:	3339349
Sequence Number:	7558250
WCDA Code:	F005

Waste Stream Source Code:

CORB Waste Sequence Number:	149508
Waste Sequence Number:	3339284
Sequence Number:	1
WCDD Code:	G21
Waste Sequence Number:	3339344
Sequence Number:	1
WCDD Code:	G06
Waste Sequence Number:	3339349
Sequence Number:	1
WCDD Code:	G06

Name:	PROGRESS RAIL SERVICES
Address:	4012 SR 509 S FRONTAGE RD
City,State,Zip:	TACOMA, WA 98421-3537
Facility Address 2:	Not reported
Facility ID:	26693246
EPA ID:	WAD060033024
NAICS:	333913
State Waste Code Desc:	WT02
Federal Waste Code Desc:	D001, D035, F003, F005
Form Comm:	Not reported
Data Year:	2013
Permit by Rule:	False
Mailing Address 2:	Not reported
Treatment by Generator:	False
Mixed Radioactive Waste:	False

PROGRESS RAIL SERVICES (Continued) **1000105883**

Importer of Hazardous Waste:	False
Immediate Recycler:	False
Treatment/Storage/Disposal/Recycling Facility:	False
Generator of Dangerous Fuel Waste:	False
Generator Marketing to Burner:	False
Other Marketers (i.e., blender, distributor, etc.):	False
Utility Boiler Burner:	False
Industry Boiler Burner:	False
Industrial Furnace:	False
Smelter Defferal:	False
Universal Waste:	Not reported
Off-Specification:	Not reported
LN Address 2:	Not reported
Tax Reg #:	601214638
Business Type:	Rail related equipment
Mail Name:	Progress Rail Services
Mailing Address:	PO Box 1037
Mailing City,State,Zip:	Albertville, AL 35950
Legal Organization Name:	Progress Rail Services
Legal Organization Type:	Private
Legal Contact:	Not reported
Legal Address:	PO Box 1037
Legal Address 2:	Not reported
Legal City,State,Zip:	Albertville, AL 35950
Legal Phone Number:	(256)505-6055
Legal Effective Date:	11/12/2009
Land Organization Name:	Port of Tacoma
Land Organization Type:	Municipal
Land Contact:	Not reported
Land Address:	PO BOX 1837
Land City,State,Zip:	TACOMA, WA 98401-1837
Land Phone Number:	(253)383-5841
Operator Organization Name:	Progress Rail Services
Operator Organization Type:	Private
Operator:	Not reported
Operator Address:	PO Box 1037
Operator Address 2:	Not reported
Operator City,State,Zip:	Albertville, AL 35950
Operator Phone Number:	(256)505-6055
Operator Effective Date:	11/12/2009
Site Contact:	Tanya Girouard
Site Contact Address:	PO Box 1037
Contact City,State,Zip:	Albertville, AL 35950
Site Contact Phone Number:	(801)510-3952
Site Contact Email:	tgirouard@progressrail.com
Gen Status Code:	MQG
Monthly Generation:	True
Batch Generation:	False
One Time Generation:	False
Transport Own Waste:	False
Tranports Other Waste:	False
Recycler Onsite:	False
Transfer Facility:	False
Other Exemption:	Not reported
UW Battery Gen:	False
Used Oil Transporter:	False
Used Oil Transfer Facility:	False

PROGRESS RAIL SERVICES (Continued) **1000105883**

Used Oil Processor:	False
Used Oil Refiner:	False
Used Oil Fuel Marketer Directs Shipments:	False
Used Oil Fuel Marketer Meets Specs:	False
Site Contact Address 2:	Not reported

Waste Stream Generated:

Waste Managed Off Site:	Y
State Only Waste Code 1:	WT02
State Only Waste Code 2:	Not reported
Report Managed On Site:	0
KG Managed On Site:	0
Generator Treatment Code:	Not reported
Permit By Rule Code:	Not reported
WCDE Residence Code:	Not reported
WCDH Origin Code:	1
WCDE On Site Code:	Not reported
WCDB Code:	W002
Description:	Rags and Towels Contaminated with Paints and Thinners
CORb Sequence Number:	145563
Sequence Number:	3294292
Mixed Radioactive Flag:	False
Designation Code:	D
Reported Quanity:	1650
Quanity Unit:	LB
Kilograms Quanity:	748.440012
Density Number:	0
Density Quanity:	Not reported

Waste Managed Off Site:	Y
State Only Waste Code 1:	WT02
State Only Waste Code 2:	Not reported
Report Managed On Site:	0
KG Managed On Site:	0
Generator Treatment Code:	Not reported
Permit By Rule Code:	Not reported
WCDE Residence Code:	Not reported
WCDH Origin Code:	1
WCDE On Site Code:	Not reported
WCDB Code:	W209
Description:	Waste Paints and Solvents from Paint Shop
CORb Sequence Number:	145563
Sequence Number:	3294289
Mixed Radioactive Flag:	False
Designation Code:	D
Reported Quanity:	345
Quanity Unit:	GAL
Kilograms Quanity:	1173.69002
Density Number:	7.5
Density Quanity:	PPG

Shipments Send:

CORB Waste Sequence Number:	145563
Waste Sequence Number:	3294292
Sequence Number:	1753478
Shipment Date:	2013-03-19 00:00:00
Mainfest Document ID:	009640256JJI

PROGRESS RAIL SERVICES (Continued) **1000105883**

Reported Quanity: 150
Unit of Measure: LB
Kilograms Quanity: 68.0400011
Receiving EPAID: NED981723513

Waste Sequence Number: 3294292
Sequence Number: 1753480
Shipment Date: 2013-08-05 00:00:00
Mainfest Document ID: 009640361JJK
Reported Quanity: 300
Unit of Measure: LB
Kilograms Quanity: 136.080002
Receiving EPAID: ARD069748192

Waste Sequence Number: 3294292
Sequence Number: 1753479
Shipment Date: 2013-06-05 00:00:00
Mainfest Document ID: 009640321JJK
Reported Quanity: 400
Unit of Measure: LB
Kilograms Quanity: 181.440003
Receiving EPAID: TXD055141378

Waste Sequence Number: 3294292
Sequence Number: 1753477
Shipment Date: 2013-01-17 00:00:00
Mainfest Document ID: 005224151FLE
Reported Quanity: 800
Unit of Measure: LB
Kilograms Quanity: 362.880006
Receiving EPAID: WAD981769110

Waste Sequence Number: 3294289
Sequence Number: 1753472
Shipment Date: 2013-01-17 00:00:00
Mainfest Document ID: 009640216JJK
Reported Quanity: 15
Unit of Measure: GAL
Kilograms Quanity: 51.0300008
Receiving EPAID: UTD981552177

Waste Sequence Number: 3294289
Sequence Number: 1753473
Shipment Date: 2013-03-15 00:00:00
Mainfest Document ID: 009640254JJK
Reported Quanity: 55
Unit of Measure: GAL
Kilograms Quanity: 187.110003
Receiving EPAID: UTD981552177

Waste Sequence Number: 3294289
Sequence Number: 1753475
Shipment Date: 2013-08-05 00:00:00
Mainfest Document ID: 009640360JJK
Reported Quanity: 55
Unit of Measure: GAL
Kilograms Quanity: 187.110003

PROGRESS RAIL SERVICES (Continued) **1000105883**

Receiving EPAID: NED981723513

Waste Sequence Number: 3294289
Sequence Number: 1753474
Shipment Date: 2013-06-05 00:00:00
Mainfest Document ID: 009640320JJK
Reported Quanity: 110
Unit of Measure: GAL
Kilograms Quanity: 374.220006
Receiving EPAID: NED981723513

Waste Sequence Number: 3294289
Sequence Number: 1753476
Shipment Date: 2013-10-16 00:00:00
Mainfest Document ID: 009640420JJK
Reported Quanity: 110
Unit of Measure: GAL
Kilograms Quanity: 374.220006
Receiving EPAID: NED981723513

Waste Stream Off Site Mgmt:
Waste CORB Sequence Number: 145563
Waste Sequence Number: 3294292
Sequence Number: 823909
Received EPAID: NED981723513
Managed Quanity: 150
Kilogram Quanity: 68.0400011
Recycled Percentage: 0
Waste Management System Code: H040

Waste Sequence Number: 3294292
Sequence Number: 823911
Received EPAID: WAD981769110
Managed Quanity: 800
Kilogram Quanity: 362.880006
Recycled Percentage: 0
Waste Management System Code: H141

Waste Sequence Number: 3294292
Sequence Number: 823908
Received EPAID: ARD069748192
Managed Quanity: 300
Kilogram Quanity: 136.080002
Recycled Percentage: 0
Waste Management System Code: H040

Waste Sequence Number: 3294292
Sequence Number: 823910
Received EPAID: TXD055141378
Managed Quanity: 400
Kilogram Quanity: 181.440003
Recycled Percentage: 0
Waste Management System Code: H040

Waste Sequence Number: 3294289
Sequence Number: 823905
Received EPAID: NED981723513

PROGRESS RAIL SERVICES (Continued) **1000105883**

Managed Quanity: 275
Kilogram Quanity: 935.550016
Recycled Percentage: 0
Waste Management System Code: H040

Waste Sequence Number: 3294289
Sequence Number: 823906
Received EPAID: UTD981552177
Managed Quanity: 70
Kilogram Quanity: 238.140004
Recycled Percentage: 0
Waste Management System Code: H040

Waste Stream EPA Code:
CORB Waste Sequence Number: 145563
Waste Sequence Number: 3294292
Sequence Number: 7365788
WCDA Code: D001

Waste Sequence Number: 3294292
Sequence Number: 7365789
WCDA Code: D035

Waste Sequence Number: 3294292
Sequence Number: 7365790
WCDA Code: F003

Waste Sequence Number: 3294292
Sequence Number: 7365791
WCDA Code: F005

Waste Sequence Number: 3294289
Sequence Number: 7365750
WCDA Code: D001

Waste Sequence Number: 3294289
Sequence Number: 7365751
WCDA Code: D035

Waste Sequence Number: 3294289
Sequence Number: 7365752
WCDA Code: F003

Waste Sequence Number: 3294289
Sequence Number: 7365753
WCDA Code: F005

Waste Stream Source Code:
CORB Waste Sequence Number: 145563
Waste Sequence Number: 3294289
Sequence Number: 1
WCDD Code: G06

Waste Sequence Number: 3294292
Sequence Number: 1
WCDD Code: G06

PROGRESS RAIL SERVICES (Continued) **1000105883**

Name:	PROGRESS RAIL SERVICES
Address:	4012 SR 509 S FRONTAGE RD
City,State,Zip:	TACOMA, WA 98421-3537
Facility Address 2:	Not reported
Facility ID:	26693246
EPA ID:	WAD060033024
NAICS:	333913
State Waste Code Desc:	WT02
Federal Waste Code Desc:	D001, D007, D009, D018, F003, F005
Form Comm:	Not reported
Data Year:	2012
Permit by Rule:	False
Mailing Address 2:	Not reported
Treatment by Generator:	False
Mixed Radioactive Waste:	False
Importer of Hazardous Waste:	False
Immediate Recycler:	False
Treatment/Storage/Disposal/Recycling Facility:	False
Generator of Dangerous Fuel Waste:	False
Generator Marketing to Burner:	False
Other Marketers (i.e., blender, distributor, etc.):	False
Utility Boiler Burner:	False
Industry Boiler Burner:	False
Industrial Furnace:	False
Smelter Defferal:	False
Universal Waste:	Not reported
Off-Specification:	Not reported
LN Address 2:	Not reported
Tax Reg #:	601214638
Business Type:	Rail related equipment
Mail Name:	Progress Rail Services
Mailing Address:	PO Box 1037
Mailing City,State,Zip:	Albertville, AL 35950
Legal Organization Name:	Progress Rail Services
Legal Organization Type:	Private
Legal Contact:	Not reported
Legal Address:	PO Box 1037
Legal Address 2:	Not reported
Legal City,State,Zip:	Albertville, AL 35950
Legal Phone Number:	(256)505-6055
Legal Effective Date:	11/12/2009
Land Organization Name:	Port of Tacoma
Land Organization Type:	Municipal
Land Contact:	Not reported
Land Address:	PO BOX 1837
Land City,State,Zip:	TACOMA, WA 98401-1837
Land Phone Number:	(253)383-5841
Operator Organization Name:	Progress Rail Services
Operator Organization Type:	Private
Operator:	Not reported
Operator Address:	PO Box 1037
Operator Address 2:	Not reported
Operator City,State,Zip:	Albertville, AL 35950
Operator Phone Number:	(256)505-6055
Operator Effective Date:	11/12/2009
Site Contact:	Stephanie J Gregg
Site Contact Address:	PO Box 1037

PROGRESS RAIL SERVICES (Continued) **1000105883**

Contact City,State,Zip:	Albertville, AL 35950
Site Contact Phone Number:	(310)982-0981
Site Contact Email:	sgregg@progressrail.com
Gen Status Code:	MQG
Monthly Generation:	True
Batch Generation:	False
One Time Generation:	False
Transport Own Waste:	False
Tranports Other Waste:	False
Recycler Onsite:	False
Transfer Facility:	False
Other Exemption:	Not reported
UW Battery Gen:	False
Used Oil Transporter:	False
Used Oil Transfer Facility:	False
Used Oil Processor:	False
Used Oil Refiner:	False
Used Oil Fuel Marketer Directs Shipments:	False
Used Oil Fuel Marketer Meets Specs:	False
Site Contact Address 2:	Not reported

Waste Stream Generated:

Waste Managed Off Site:	Y
State Only Waste Code 1:	Not reported
State Only Waste Code 2:	Not reported
Report Managed On Site:	0
KG Managed On Site:	0
Generator Treatment Code:	Not reported
Permit By Rule Code:	Not reported
WCDE Residence Code:	Not reported
WCDH Origin Code:	1
WCDE On Site Code:	Not reported
WCDB Code:	W316
Description:	Pellets (Product # Citation CT-8500-T)
CORb Sequence Number:	137536
Sequence Number:	2670046
Mixed Radioactive Flag:	False
Designation Code:	D
Reported Quanity:	90
Quanity Unit:	LB
Kilograms Quanity:	40.8240007
Density Number:	0
Density Quanity:	Not reported

Waste Managed Off Site:	Y
State Only Waste Code 1:	Not reported
State Only Waste Code 2:	Not reported
Report Managed On Site:	0
KG Managed On Site:	0
Generator Treatment Code:	Not reported
Permit By Rule Code:	Not reported
WCDE Residence Code:	Not reported
WCDH Origin Code:	1
WCDE On Site Code:	Not reported
WCDB Code:	W209
Description:	Waste Paints and Solvents from Paint Shop
CORb Sequence Number:	137536
Sequence Number:	2670071

PROGRESS RAIL SERVICES (Continued) **1000105883**

Mixed Radioactive Flag:	False
Designation Code:	D
Reported Quanity:	381
Quanity Unit:	GAL
Kilograms Quanity:	1296.16202
Density Number:	7.5
Density Quanity:	PPG
Waste Managed Off Site:	Y
State Only Waste Code 1:	WT02
State Only Waste Code 2:	Not reported
Report Managed On Site:	0
KG Managed On Site:	0
Generator Treatment Code:	Not reported
Permit By Rule Code:	Not reported
WCDE Residence Code:	Not reported
WCDH Origin Code:	1
WCDE On Site Code:	Not reported
WCDB Code:	W219
Description:	Oil, diesel, antifreeze, water mixture
CORb Sequence Number:	137536
Sequence Number:	2670078
Mixed Radioactive Flag:	False
Designation Code:	D
Reported Quanity:	138
Quanity Unit:	GAL
Kilograms Quanity:	469.476008
Density Number:	7.5
Density Quanity:	PPG
Waste Managed Off Site:	Y
State Only Waste Code 1:	Not reported
State Only Waste Code 2:	Not reported
Report Managed On Site:	0
KG Managed On Site:	0
Generator Treatment Code:	Not reported
Permit By Rule Code:	Not reported
WCDE Residence Code:	Not reported
WCDH Origin Code:	1
WCDE On Site Code:	Not reported
WCDB Code:	W219
Description:	Oil, diesel, antifreeze, water mixture
CORb Sequence Number:	137536
Sequence Number:	2670085
Mixed Radioactive Flag:	False
Designation Code:	D
Reported Quanity:	219
Quanity Unit:	GAL
Kilograms Quanity:	745.038012
Density Number:	7.5
Density Quanity:	PPG
Waste Managed Off Site:	Y
State Only Waste Code 1:	Not reported
State Only Waste Code 2:	Not reported
Report Managed On Site:	0
KG Managed On Site:	0

PROGRESS RAIL SERVICES (Continued) **1000105883**

Generator Treatment Code:	Not reported
Permit By Rule Code:	Not reported
WCDE Residence Code:	Not reported
WCDH Origin Code:	1
WCDE On Site Code:	Not reported
WCDB Code:	W301
Description:	Engine oil sludge/soil regulated with chromium
CORb Sequence Number:	137536
Sequence Number:	2670055
Mixed Radioactive Flag:	False
Designation Code:	D
Reported Quanity:	55
Quanity Unit:	GAL
Kilograms Quanity:	187.110003
Density Number:	7.5
Density Quanity:	PPG
Waste Managed Off Site:	Y
State Only Waste Code 1:	Not reported
State Only Waste Code 2:	Not reported
Report Managed On Site:	0
KG Managed On Site:	0
Generator Treatment Code:	Not reported
Permit By Rule Code:	Not reported
WCDE Residence Code:	Not reported
WCDH Origin Code:	1
WCDE On Site Code:	Not reported
WCDB Code:	W002
Description:	Rags, towels contaminated with paint and thinners
CORb Sequence Number:	137536
Sequence Number:	2670072
Mixed Radioactive Flag:	False
Designation Code:	D
Reported Quanity:	891
Quanity Unit:	LB
Kilograms Quanity:	404.157606
Density Number:	0
Density Quanity:	Not reported
Waste Managed Off Site:	Y
State Only Waste Code 1:	WT02
State Only Waste Code 2:	Not reported
Report Managed On Site:	0
KG Managed On Site:	0
Generator Treatment Code:	Not reported
Permit By Rule Code:	Not reported
WCDE Residence Code:	Not reported
WCDH Origin Code:	1
WCDE On Site Code:	Not reported
WCDB Code:	W219
Description:	Oils and antifreeze mixture
CORb Sequence Number:	137536
Sequence Number:	2670079
Mixed Radioactive Flag:	False
Designation Code:	D
Reported Quanity:	110
Quanity Unit:	GAL

PROGRESS RAIL SERVICES (Continued) **1000105883**

Kilograms Quanity:	374.220006
Density Number:	7.5
Density Quanity:	PPG

Shipments Send:

CORB Waste Sequence Number:	137536
Waste Sequence Number:	2670079
Sequence Number:	1381783
Shipment Date:	2012-02-03 00:00:00
Mainfest Document ID:	004447445FLE
Reported Quanity:	110
Unit of Measure:	GAL
Kilograms Quanity:	374.220006
Receiving EPAID:	WAD981769110
Waste Sequence Number:	2670055
Sequence Number:	1381742
Shipment Date:	2012-08-03 00:00:00
Mainfest Document ID:	004449532FLE
Reported Quanity:	55
Unit of Measure:	GAL
Kilograms Quanity:	187.110003
Receiving EPAID:	IDD073114654
Waste Sequence Number:	2670072
Sequence Number:	1381760
Shipment Date:	2012-10-08 00:00:00
Mainfest Document ID:	004445775FLE
Reported Quanity:	424
Unit of Measure:	LB
Kilograms Quanity:	192.326403
Receiving EPAID:	WAD981769110
Waste Sequence Number:	2670072
Sequence Number:	1381759
Shipment Date:	2012-08-03 00:00:00
Mainfest Document ID:	004449531FLE
Reported Quanity:	467
Unit of Measure:	LB
Kilograms Quanity:	211.831203
Receiving EPAID:	WAD981769110
Waste Sequence Number:	2670071
Sequence Number:	1381756
Shipment Date:	2012-06-28 00:00:00
Mainfest Document ID:	004449982FLE
Reported Quanity:	14
Unit of Measure:	GAL
Kilograms Quanity:	47.6280008
Receiving EPAID:	WAD981769110
Waste Sequence Number:	2670071
Sequence Number:	1381757
Shipment Date:	2012-08-03 00:00:00
Mainfest Document ID:	004449531FLE
Reported Quanity:	47
Unit of Measure:	GAL

PROGRESS RAIL SERVICES (Continued) **1000105883**

Kilograms Quanity:	159.894002
Receiving EPAID:	WAD981769110
Waste Sequence Number:	2670071
Sequence Number:	1381758
Shipment Date:	2012-12-05 00:00:00
Mainfest Document ID:	003455739FLE
Reported Quanity:	140
Unit of Measure:	GAL
Kilograms Quanity:	476.280008
Receiving EPAID:	WAD981769110
Waste Sequence Number:	2670071
Sequence Number:	1381755
Shipment Date:	2012-05-22 00:00:00
Mainfest Document ID:	004449666FLE
Reported Quanity:	180
Unit of Measure:	GAL
Kilograms Quanity:	612.360010
Receiving EPAID:	WAD981769110
Waste Sequence Number:	2670078
Sequence Number:	1381775
Shipment Date:	2012-02-03 00:00:00
Mainfest Document ID:	004447445FLE
Reported Quanity:	138
Unit of Measure:	GAL
Kilograms Quanity:	469.476008
Receiving EPAID:	WAD981769110
Waste Sequence Number:	2670085
Sequence Number:	1381798
Shipment Date:	2012-02-03 00:00:00
Mainfest Document ID:	004447445FLE
Reported Quanity:	219
Unit of Measure:	GAL
Kilograms Quanity:	745.038012
Receiving EPAID:	WAD981769110
Waste Sequence Number:	2670046
Sequence Number:	1381679
Shipment Date:	2012-05-22 00:00:00
Mainfest Document ID:	004449667FLE
Reported Quanity:	90
Unit of Measure:	LB
Kilograms Quanity:	40.8240007
Receiving EPAID:	IDD073114654

Waste Stream Off Site Mgmt:

Waste CORB Sequence Number:	137536
Waste Sequence Number:	2670079
Sequence Number:	669652
Received EPAID:	WAD981769110
Managed Quanity:	110
Kilogram Quanity:	374.220006
Recycled Percentage:	0
Waste Management System Code:	H061

PROGRESS RAIL SERVICES (Continued) **1000105883**

Waste Sequence Number: 2670055
Sequence Number: 669638
Received EPAID: IDD073114654
Managed Quanity: 55
Kilogram Quanity: 187.110003
Recycled Percentage: Not reported
Waste Management System Code: H132

Waste Sequence Number: 2670072
Sequence Number: 669641
Received EPAID: WAD981769110
Managed Quanity: 891
Kilogram Quanity: 404.157606
Recycled Percentage: 0
Waste Management System Code: H141

Waste Sequence Number: 2670071
Sequence Number: 669640
Received EPAID: WAD981769110
Managed Quanity: 381
Kilogram Quanity: 1296.16202
Recycled Percentage: 0
Waste Management System Code: H061

Waste Sequence Number: 2670078
Sequence Number: 669647
Received EPAID: WAD981769110
Managed Quanity: 138
Kilogram Quanity: 469.476008
Recycled Percentage: 0
Waste Management System Code: H061

Waste Sequence Number: 2670085
Sequence Number: 669656
Received EPAID: WAD981769110
Managed Quanity: 219
Kilogram Quanity: 745.038012
Recycled Percentage: 0
Waste Management System Code: H061

Waste Sequence Number: 2670046
Sequence Number: 669616
Received EPAID: IDD073114654
Managed Quanity: 90
Kilogram Quanity: 40.8240007
Recycled Percentage: Not reported
Waste Management System Code: H132

Waste Stream Comments:
CORB Waste Sequence Number: 137536
Comments: A-7: Flushing out of locomotive engines during rebuild process A-8: Antifreeze and oil mixture
Waste Sequence Number: 2670078
Sequence Number: 1

Comments: A-7: Flushing out of locomotive engines during rebuild process A-8: Antifreeze and oil mixture

PROGRESS RAIL SERVICES (Continued) **1000105883**

Waste Sequence Number: 2670079
Sequence Number: 1

Comments: A-7: Flushing out of locomotive engines during rebuild process A-8: Oil, diesel, antifreeze, water mixture
Waste Sequence Number: 2670085
Sequence Number: 1

Waste Stream EPA Code:
CORB Waste Sequence Number: 137536
Waste Sequence Number: 2670046
Sequence Number: 5941283
WCDA Code: D001

Waste Sequence Number: 2670071
Sequence Number: 5941085
WCDA Code: D001

Waste Sequence Number: 2670071
Sequence Number: 5941086
WCDA Code: F003

Waste Sequence Number: 2670071
Sequence Number: 5941087
WCDA Code: F005

Waste Sequence Number: 2670085
Sequence Number: 5941277
WCDA Code: D009

Waste Sequence Number: 2670085
Sequence Number: 5941278
WCDA Code: D018

Waste Sequence Number: 2670055
Sequence Number: 5941014
WCDA Code: D007

Waste Sequence Number: 2670072
Sequence Number: 5941297
WCDA Code: D001

Waste Sequence Number: 2670072
Sequence Number: 5941298
WCDA Code: F003

Waste Sequence Number: 2670072
Sequence Number: 5941299
WCDA Code: F005

Waste Stream Source Code:
CORB Waste Sequence Number: 137536
Waste Sequence Number: 2670071
Sequence Number: 1
WCDD Code: G06

PROGRESS RAIL SERVICES (Continued) **1000105883**

Waste Sequence Number:	2670072
Sequence Number:	1
WCDD Code:	G06
Waste Sequence Number:	2670046
Sequence Number:	1
WCDD Code:	G11
Waste Sequence Number:	2670055
Sequence Number:	1
WCDD Code:	G13
Waste Sequence Number:	2670078
Sequence Number:	1
WCDD Code:	G09
Waste Sequence Number:	2670079
Sequence Number:	1
WCDD Code:	G09
Waste Sequence Number:	2670085
Sequence Number:	1
WCDD Code:	G09

Name:	PROGRESS RAIL SERVICES
Address:	4012 SR 509 S FRONTAGE RD
City,State,Zip:	TACOMA, WA 98421-3537
Facility Address 2:	Not reported
Facility ID:	26693246
EPA ID:	WAD060033024
NAICS:	333913
State Waste Code Desc:	Not reported
Federal Waste Code Desc:	Not reported
Form Comm:	Not reported
Data Year:	2011
Permit by Rule:	False
Mailing Address 2:	Not reported
Treatment by Generator:	False
Mixed Radioactive Waste:	False
Importer of Hazardous Waste:	False
Immediate Recycler:	False
Treatment/Storage/Disposal/Recycling Facility:	False
Generator of Dangerous Fuel Waste:	False
Generator Marketing to Burner:	False
Other Marketers (i.e., blender, distributor, etc.):	False
Utility Boiler Burner:	False
Industry Boiler Burner:	False
Industrial Furnace:	False
Smelter Defferal:	False
Universal Waste:	Not reported
Off-Specification:	Not reported
LN Address 2:	Not reported
Tax Reg #:	601214638
Business Type:	Rail related equipment
Mail Name:	Progress Rail Services
Mailing Address:	PO Box 1037

PROGRESS RAIL SERVICES (Continued) **1000105883**

Mailing City,State,Zip:	Albertville, AL 35950
Legal Organization Name:	Progress Rail Services
Legal Organization Type:	Private
Legal Contact:	Not reported
Legal Address:	PO Box 1037
Legal Address 2:	Not reported
Legal City,State,Zip:	Albertville, AL 35950
Legal Phone Number:	(256)505-6055
Legal Effective Date:	11/12/2009
Land Organization Name:	Port of Tacoma
Land Organization Type:	Municipal
Land Contact:	Not reported
Land Address:	PO BOX 1837
Land City,State,Zip:	TACOMA, WA 98401-1837
Land Phone Number:	(253)383-5841
Operator Organization Name:	Progress Rail Services
Operator Organization Type:	Private
Operator:	Not reported
Operator Address:	PO Box 1037
Operator Address 2:	Not reported
Operator City,State,Zip:	Albertville, AL 35950
Operator Phone Number:	(256)505-6055
Operator Effective Date:	11/12/2009
Site Contact:	Stephanie J Gregg
Site Contact Address:	PO Box 1037
Contact City,State,Zip:	Albertville, AL 35950
Site Contact Phone Number:	(310)982-0981
Site Contact Email:	sgregg@progressrail.com
Gen Status Code:	MQG
Monthly Generation:	True
Batch Generation:	False
One Time Generation:	False
Transport Own Waste:	False
Tranports Other Waste:	False
Recycler Onsite:	False
Transfer Facility:	False
Other Exemption:	Not reported
UW Battery Gen:	False
Used Oil Transporter:	False
Used Oil Transfer Facility:	False
Used Oil Processor:	False
Used Oil Refiner:	False
Used Oil Fuel Marketer Directs Shipments:	False
Used Oil Fuel Marketer Meets Specs:	False
Site Contact Address 2:	Not reported

Waste Stream Generated:

Waste Managed Off Site:	Y
State Only Waste Code 1:	Not reported
State Only Waste Code 2:	Not reported
Report Managed On Site:	0
KG Managed On Site:	0
Generator Treatment Code:	Not reported
Permit By Rule Code:	Not reported
WCDE Residence Code:	Not reported
WCDH Origin Code:	1
WCDE On Site Code:	Not reported
WCDB Code:	W001

PROGRESS RAIL SERVICES (Continued) **1000105883**

Description:	Loosepack Paint Related Material
CORb Sequence Number:	131761
Sequence Number:	2645039
Mixed Radioactive Flag:	False
Designation Code:	D
Reported Quanity:	151
Quanity Unit:	LB
Kilograms Quanity:	68.4936011
Density Number:	0
Density Quanity:	Not reported
Waste Managed Off Site:	Y
State Only Waste Code 1:	WSC2
State Only Waste Code 2:	WT02
Report Managed On Site:	0
KG Managed On Site:	0
Generator Treatment Code:	Not reported
Permit By Rule Code:	Not reported
WCDE Residence Code:	Not reported
WCDH Origin Code:	1
WCDE On Site Code:	Not reported
WCDB Code:	W001
Description:	DR112
CORb Sequence Number:	131761
Sequence Number:	2645040
Mixed Radioactive Flag:	False
Designation Code:	D
Reported Quanity:	200
Quanity Unit:	LB
Kilograms Quanity:	90.7200015
Density Number:	0
Density Quanity:	Not reported
Waste Managed Off Site:	Y
State Only Waste Code 1:	Not reported
State Only Waste Code 2:	Not reported
Report Managed On Site:	0
KG Managed On Site:	0
Generator Treatment Code:	Not reported
Permit By Rule Code:	Not reported
WCDE Residence Code:	Not reported
WCDH Origin Code:	1
WCDE On Site Code:	Not reported
WCDB Code:	W001
Description:	Lab Pack See Inventory Sheet
CORb Sequence Number:	131761
Sequence Number:	2645056
Mixed Radioactive Flag:	False
Designation Code:	D
Reported Quanity:	21
Quanity Unit:	GAL
Kilograms Quanity:	71.4420012
Density Number:	7.5
Density Quanity:	PPG
Waste Managed Off Site:	Y
State Only Waste Code 1:	Not reported

PROGRESS RAIL SERVICES (Continued) **1000105883**

State Only Waste Code 2: Not reported
Report Managed On Site: 0
KG Managed On Site: 0
Generator Treatment Code: Not reported
Permit By Rule Code: Not reported
WCDE Residence Code: Not reported
WCDH Origin Code: 1
WCDE On Site Code: Not reported
WCDB Code: W001
Description: Corrosive Acid Lab Pack
CORb Sequence Number: 131761
Sequence Number: 2645057
Mixed Radioactive Flag: False
Designation Code: D
Reported Quanity: 20
Quanity Unit: LB
Kilograms Quanity: 9.07200015
Density Number: 0
Density Quanity: Not reported

Waste Managed Off Site: Y
State Only Waste Code 1: Not reported
State Only Waste Code 2: Not reported
Report Managed On Site: 0
KG Managed On Site: 0
Generator Treatment Code: Not reported
Permit By Rule Code: Not reported
WCDE Residence Code: Not reported
WCDH Origin Code: 1
WCDE On Site Code: Not reported
WCDB Code: W209
Description: Waste Paints and Solvents from Paint Shop
CORb Sequence Number: 131761
Sequence Number: 2645033
Mixed Radioactive Flag: False
Designation Code: D
Reported Quanity: 1422
Quanity Unit: LB
Kilograms Quanity: 645.019211
Density Number: 0
Density Quanity: Not reported

Waste Managed Off Site: Y
State Only Waste Code 1: Not reported
State Only Waste Code 2: Not reported
Report Managed On Site: 0
KG Managed On Site: 0
Generator Treatment Code: Not reported
Permit By Rule Code: Not reported
WCDE Residence Code: Not reported
WCDH Origin Code: 1
WCDE On Site Code: Not reported
WCDB Code: W209
Description: Tectyl
CORb Sequence Number: 131761
Sequence Number: 2645035
Mixed Radioactive Flag: False

PROGRESS RAIL SERVICES (Continued) **1000105883**

Designation Code:	D
Reported Quanity:	270
Quanity Unit:	LB
Kilograms Quanity:	122.472002
Density Number:	0
Density Quanity:	Not reported
Waste Managed Off Site:	Y
State Only Waste Code 1:	Not reported
State Only Waste Code 2:	Not reported
Report Managed On Site:	0
KG Managed On Site:	0
Generator Treatment Code:	Not reported
Permit By Rule Code:	Not reported
WCDE Residence Code:	Not reported
WCDH Origin Code:	1
WCDE On Site Code:	Not reported
WCDB Code:	W002
Description:	Rags, towels contaminated with paint and thinners
CORb Sequence Number:	131761
Sequence Number:	2643064
Mixed Radioactive Flag:	False
Designation Code:	D
Reported Quanity:	92
Quanity Unit:	LB
Kilograms Quanity:	41.7312007
Density Number:	0
Density Quanity:	Not reported
Waste Managed Off Site:	Y
State Only Waste Code 1:	WSC2
State Only Waste Code 2:	WT02
Report Managed On Site:	0
KG Managed On Site:	0
Generator Treatment Code:	Not reported
Permit By Rule Code:	Not reported
WCDE Residence Code:	Not reported
WCDH Origin Code:	1
WCDE On Site Code:	Not reported
WCDB Code:	W001
Description:	A C 20 NF
CORb Sequence Number:	131761
Sequence Number:	2645041
Mixed Radioactive Flag:	False
Designation Code:	D
Reported Quanity:	500
Quanity Unit:	LB
Kilograms Quanity:	226.800003
Density Number:	0
Density Quanity:	Not reported

Shipments Send:

CORB Waste Sequence Number:	131761
Waste Sequence Number:	2645033
Sequence Number:	1299008
Shipment Date:	2011-09-16 00:00:00
Mainfest Document ID:	4448936FLE

PROGRESS RAIL SERVICES (Continued) **1000105883**

Reported Quanity:	1422
Unit of Measure:	LB
Kilograms Quanity:	645.019211
Receiving EPAID:	WAD981769110
Waste Sequence Number:	2645035
Sequence Number:	1299025
Shipment Date:	2011-10-19 00:00:00
Mainfest Document ID:	4391209FLE
Reported Quanity:	270
Unit of Measure:	LB
Kilograms Quanity:	122.472002
Receiving EPAID:	WAD981769110
Waste Sequence Number:	2645056
Sequence Number:	1299046
Shipment Date:	2011-10-19 00:00:00
Mainfest Document ID:	4391208FLE
Reported Quanity:	21
Unit of Measure:	GAL
Kilograms Quanity:	71.4420012
Receiving EPAID:	WAD991281767
Waste Sequence Number:	2645039
Sequence Number:	1299027
Shipment Date:	2011-10-19 00:00:00
Mainfest Document ID:	4391209FLE
Reported Quanity:	151
Unit of Measure:	LB
Kilograms Quanity:	68.4936011
Receiving EPAID:	WAD981769110
Waste Sequence Number:	2645040
Sequence Number:	1299032
Shipment Date:	2011-10-19 00:00:00
Mainfest Document ID:	4391208
Reported Quanity:	200
Unit of Measure:	LB
Kilograms Quanity:	90.7200015
Receiving EPAID:	WAD991281767
Waste Sequence Number:	2645057
Sequence Number:	1298969
Shipment Date:	2011-10-19 00:00:00
Mainfest Document ID:	4391208FLE
Reported Quanity:	20
Unit of Measure:	LB
Kilograms Quanity:	9.07200015
Receiving EPAID:	WAD991281767
Waste Sequence Number:	2643064
Sequence Number:	1295802
Shipment Date:	2011-08-26 00:00:00
Mainfest Document ID:	004448820FLE
Reported Quanity:	92
Unit of Measure:	LB
Kilograms Quanity:	41.7312007

PROGRESS RAIL SERVICES (Continued) **1000105883**

Receiving EPAID: WAD981769110

Waste Sequence Number: 2645041
Sequence Number: 1299036
Shipment Date: 2011-10-19 00:00:00
Mainfest Document ID: 4391208
Reported Quanity: 500
Unit of Measure: LB
Kilograms Quanity: 226.800003
Receiving EPAID: WAD991281767

Waste Stream Off Site Mgmt:
Waste CORB Sequence Number: 131761
Waste Sequence Number: 2643064
Sequence Number: 639081
Received EPAID: WAD981769110
Managed Quanity: 92
Kilogram Quanity: 41.7312007
Recycled Percentage: Not reported
Waste Management System Code: H141

Waste Sequence Number: 2645041
Sequence Number: 641670
Received EPAID: WAD991281767
Managed Quanity: 500
Kilogram Quanity: 226.800003
Recycled Percentage: 0
Waste Management System Code: H132

Waste Sequence Number: 2645033
Sequence Number: 641646
Received EPAID: WAD981769110
Managed Quanity: 1422
Kilogram Quanity: 645.019211
Recycled Percentage: Not reported
Waste Management System Code: H061

Waste Sequence Number: 2645035
Sequence Number: 641651
Received EPAID: WAD981769110
Managed Quanity: 270
Kilogram Quanity: 122.472002
Recycled Percentage: 0
Waste Management System Code: H061

Waste Sequence Number: 2645056
Sequence Number: 641677
Received EPAID: WAD991281767
Managed Quanity: 21
Kilogram Quanity: 71.4420012
Recycled Percentage: 0
Waste Management System Code: H141

Waste Sequence Number: 2645039
Sequence Number: 641658
Received EPAID: WAD981769110
Managed Quanity: 151

PROGRESS RAIL SERVICES (Continued) **1000105883**

Kilogram Quanity: 68.4936011
Recycled Percentage: 0
Waste Management System Code: H141

Waste Sequence Number: 2645040
Sequence Number: 641664
Received EPAID: WAD991281767
Managed Quanity: 200
Kilogram Quanity: 90.7200015
Recycled Percentage: 0
Waste Management System Code: H132

Waste Sequence Number: 2645057
Sequence Number: 641625
Received EPAID: WAD991281767
Managed Quanity: 20
Kilogram Quanity: 9.07200015
Recycled Percentage: 0
Waste Management System Code: H141

Waste Stream Comments:
CORB Waste Sequence Number: 131761
Comments: A-2: Sodium Hydroxide, solid, mixture
Waste Sequence Number: 2645040
Sequence Number: 1

Comments: A-2: Tetrasodium pyrophosphate, sodium metilicate
Waste Sequence Number: 2645041
Sequence Number: 1

Comments: A-2: Waste tetrachloroethylene
Waste Sequence Number: 2645056
Sequence Number: 1

Comments: A-2: Hydrochloric Acid
Waste Sequence Number: 2645057
Sequence Number: 1

Waste Stream EPA Code:
CORB Waste Sequence Number: 131761
Waste Sequence Number: 2645039
Sequence Number: 5786087
WCDA Code: D001

Waste Sequence Number: 2645039
Sequence Number: 5786088
WCDA Code: D035

Waste Sequence Number: 2645056
Sequence Number: 5786316
WCDA Code: D039

Waste Sequence Number: 2645056
Sequence Number: 5786317
WCDA Code: U210

PROGRESS RAIL SERVICES (Continued) **1000105883**

Waste Sequence Number:	2645057
Sequence Number:	5786355
WCDA Code:	D002
Waste Sequence Number:	2643064
Sequence Number:	5785960
WCDA Code:	D001
Waste Sequence Number:	2643064
Sequence Number:	5785961
WCDA Code:	F003
Waste Sequence Number:	2643064
Sequence Number:	5785962
WCDA Code:	F005
Waste Sequence Number:	2645033
Sequence Number:	5785996
WCDA Code:	D001
Waste Sequence Number:	2645033
Sequence Number:	5785997
WCDA Code:	F003
Waste Sequence Number:	2645033
Sequence Number:	5785998
WCDA Code:	F005

Name:	PROGRESS RAIL SERVICES
Address:	4012 SR 509 S FRONTAGE RD
City,State,Zip:	TACOMA, WA 98421-3537
Facility Address 2:	Not reported
Facility ID:	26693246
EPA ID:	WAD060033024
NAICS:	333913
State Waste Code Desc:	WP03
Federal Waste Code Desc:	Not reported
Form Comm:	Not reported
Data Year:	2010
Permit by Rule:	False
Mailing Address 2:	Not reported
Treatment by Generator:	False
Mixed Radioactive Waste:	False
Importer of Hazardous Waste:	False
Immediate Recycler:	False
Treatment/Storage/Disposal/Recycling Facility:	False
Generator of Dangerous Fuel Waste:	False
Generator Marketing to Burner:	False
Other Marketers (i.e., blender, distributor, etc.):	False
Utility Boiler Burner:	False
Industry Boiler Burner:	False
Industrial Furnace:	False
Smelter Defferal:	False
Universal Waste:	Lamps - Generate
Off-Specification:	Not reported
LN Address 2:	Not reported

PROGRESS RAIL SERVICES (Continued) **1000105883**

Tax Reg #:	601214638
Business Type:	Rail related equipment
Mail Name:	Progress Rail Services
Mailing Address:	PO Box 1037
Mailing City,State,Zip:	Albertville, AL 35950
Legal Organization Name:	Progress Rail Services
Legal Organization Type:	Private
Legal Contact:	Not reported
Legal Address:	PO Box 1037
Legal Address 2:	Not reported
Legal City,State,Zip:	Albertville, AL 35950
Legal Phone Number:	(256)505-6055
Legal Effective Date:	11/12/2009
Land Organization Name:	Port of Tacoma
Land Organization Type:	Municipal
Land Contact:	Not reported
Land Address:	PO BOX 1837
Land City,State,Zip:	TACOMA, WA 98401-1837
Land Phone Number:	(253)383-5841
Operator Organization Name:	Progress Rail Services
Operator Organization Type:	Private
Operator:	Not reported
Operator Address:	PO Box 1037
Operator Address 2:	Not reported
Operator City,State,Zip:	Albertville, AL 35950
Operator Phone Number:	(256)505-6055
Operator Effective Date:	11/12/2009
Site Contact:	Mark Hall
Site Contact Address:	PO Box 1037
Contact City,State,Zip:	Albertville, AL 35950
Site Contact Phone Number:	(256)505-6055
Site Contact Email:	mhall@progressrail.com
Gen Status Code:	SQG
Monthly Generation:	True
Batch Generation:	False
One Time Generation:	False
Transport Own Waste:	False
Tranports Other Waste:	False
Recycler Onsite:	False
Transfer Facility:	False
Other Exemption:	Not reported
UW Battery Gen:	True
Used Oil Transporter:	False
Used Oil Transfer Facility:	False
Used Oil Processor:	False
Used Oil Refiner:	False
Used Oil Fuel Marketer Directs Shipments:	False
Used Oil Fuel Marketer Meets Specs:	False
Site Contact Address 2:	Not reported

Waste Stream Generated:

Waste Managed Off Site:	Y
State Only Waste Code 1:	Not reported
State Only Waste Code 2:	Not reported
Report Managed On Site:	0
KG Managed On Site:	0
Generator Treatment Code:	Not reported
Permit By Rule Code:	Not reported

PROGRESS RAIL SERVICES (Continued) **1000105883**

WCDE Residence Code:	Not reported
WCDH Origin Code:	1
WCDE On Site Code:	Not reported
WCDB Code:	W119
Description:	Corrosive Labpack
CORb Sequence Number:	128770
Sequence Number:	2499730
Mixed Radioactive Flag:	False
Designation Code:	D
Reported Quanity:	150
Quanity Unit:	LB
Kilograms Quanity:	68.040001170288022
Density Number:	0
Density Quanity:	Not reported
Waste Managed Off Site:	Y
State Only Waste Code 1:	Not reported
State Only Waste Code 2:	Not reported
Report Managed On Site:	0
KG Managed On Site:	0
Generator Treatment Code:	Not reported
Permit By Rule Code:	Not reported
WCDE Residence Code:	Not reported
WCDH Origin Code:	1
WCDE On Site Code:	Not reported
WCDB Code:	W001
Description:	Flammable Liquid Loosepack
CORb Sequence Number:	128770
Sequence Number:	2499766
Mixed Radioactive Flag:	False
Designation Code:	D
Reported Quanity:	506
Quanity Unit:	LB
Kilograms Quanity:	229.52160394777161
Density Number:	0
Density Quanity:	Not reported
Waste Managed Off Site:	Y
State Only Waste Code 1:	WT02
State Only Waste Code 2:	Not reported
Report Managed On Site:	0
KG Managed On Site:	0
Generator Treatment Code:	Not reported
Permit By Rule Code:	Not reported
WCDE Residence Code:	Not reported
WCDH Origin Code:	1
WCDE On Site Code:	Not reported
WCDB Code:	W001
Description:	Non-RCRA Labpack
CORb Sequence Number:	128770
Sequence Number:	2499759
Mixed Radioactive Flag:	False
Designation Code:	D
Reported Quanity:	60
Quanity Unit:	LB
Kilograms Quanity:	27.216000468115208
Density Number:	0

PROGRESS RAIL SERVICES (Continued) **1000105883**

Density Quanity: Not reported

Shipments Send:
CORB Waste Sequence Number: 128770
Waste Sequence Number: 2499730
Sequence Number: 1165904
Shipment Date: 4/12/2010
Mainfest Document ID: 002267251FLE
Reported Quanity: 150
Unit of Measure: LB
Kilograms Quanity: 68.040001170288
Receiving EPAID: IDD073114654

Waste Sequence Number: 2499766
Sequence Number: 1165915
Shipment Date: 4/12/2010
Mainfest Document ID: 002267250FLE
Reported Quanity: 506
Unit of Measure: LB
Kilograms Quanity: 229.521603947772
Receiving EPAID: WAD981769110

Waste Sequence Number: 2499759
Sequence Number: 1165912
Shipment Date: 4/12/2010
Mainfest Document ID: 002267251FLE
Reported Quanity: 60
Unit of Measure: LB
Kilograms Quanity: 27.2160004681152
Receiving EPAID: IDD073114654

Waste Stream Off Site Mgmt:
Waste CORB Sequence Number: 128770
Waste Sequence Number: 2499730
Sequence Number: 593505
Received EPAID: IDD073114654
Managed Quanity: 150
Kilogram Quanity: 68.040001170288022
Recycled Percentage: 0
Waste Management System Code: H132

Waste Sequence Number: 2499759
Sequence Number: 593513
Received EPAID: IDD073114654
Managed Quanity: 60
Kilogram Quanity: 27.216000468115208
Recycled Percentage: 0
Waste Management System Code: H132

Waste Sequence Number: 2499766
Sequence Number: 593518
Received EPAID: WAD981769110
Managed Quanity: 506
Kilogram Quanity: 229.52160394777161
Recycled Percentage: 0
Waste Management System Code: H141

PROGRESS RAIL SERVICES (Continued) **1000105883**

Waste Stream Comments:
CORB Waste Sequence Number: 128770
Comments: A-7 Detail - Non-RCRA Labpack Dangerous Waste only
Waste Sequence Number: 2499759
Sequence Number: 1

Comments: A-7 & A-8 Detail - Waste corrosive liquid
Waste Sequence Number: 2499730
Sequence Number: 1

Comments: A-7 Detail - Waste Flammable Liquids
Waste Sequence Number: 2499766
Sequence Number: 1

Waste Stream EPA Code:
CORB Waste Sequence Number: 128770
Waste Sequence Number: 2499730
Sequence Number: 5459343
WCDA Code: D002

Waste Sequence Number: 2499766
Sequence Number: 5459403
WCDA Code: D001

Waste Sequence Number: 2499766
Sequence Number: 5459404
WCDA Code: D035

Waste Stream Source Code:
CORB Waste Sequence Number: 128770
Waste Sequence Number: 2499730
Sequence Number: 1
WCDD Code: G09

Waste Sequence Number: 2499759
Sequence Number: 1
WCDD Code: G19

Waste Sequence Number: 2499766
Sequence Number: 1
WCDD Code: G09

Name: COAST ENGINE & EQUIPMENT CORP
Address: 4012 SR 509 S FRONTAGE RD
City,State,Zip: TACOMA, WA 98421-3537
Facility Address 2: Not reported
Facility ID: 26693246
EPA ID: WAD060033024
NAICS: 333913
State Waste Code Desc: Not reported
Federal Waste Code Desc: Not reported
Form Comm: Not reported
Data Year: 2009
Permit by Rule: False
Mailing Address 2: Not reported

PROGRESS RAIL SERVICES (Continued) **1000105883**

Treatment by Generator:	False
Mixed Radioactive Waste:	False
Importer of Hazardous Waste:	False
Immediate Recycler:	False
Treatment/Storage/Disposal/Recycling Facility:	False
Generator of Dangerous Fuel Waste:	False
Generator Marketing to Burner:	False
Other Marketers (i.e., blender, distributor, etc.):	False
Utility Boiler Burner:	False
Industry Boiler Burner:	False
Industrial Furnace:	False
Smelter Defferal:	False
Universal Waste:	Not reported
Off-Specification:	Not reported
LN Address 2:	Not reported
Tax Reg #:	601214638
Business Type:	Rail related equipment
Mail Name:	Coast Engine & Equipment Corp
Mailing Address:	4012 SR 509 S Frontage Rd
Mailing City,State,Zip:	TACOMA, WA 98421
Legal Organization Name:	Coast Engine & Equipment Corp
Legal Organization Type:	Private
Legal Contact:	Not reported
Legal Address:	4012 SR 509 S Frontage Rd
Legal Address 2:	Not reported
Legal City,State,Zip:	TACOMA, WA 98421
Legal Phone Number:	(253)922-5955
Legal Effective Date:	08/29/1996
Land Organization Name:	Tacoma Port
Land Organization Type:	Municipal
Land Contact:	Not reported
Land Address:	PO BOX 1837
Land City,State,Zip:	TACOMA, WA 98401-1837
Land Phone Number:	(253)383-5841
Operator Organization Name:	Coast Engine & Equipment Corp
Operator Organization Type:	Private
Operator:	Dave Swanson
Operator Address:	4012 SR 509 S. Frontage Rd.
Operator Address 2:	Not reported
Operator City,State,Zip:	TACOMA, WA 98421-3537
Operator Phone Number:	(253)922-5955
Operator Effective Date:	01/01/1997
Site Contact:	Greg Seifert
Site Contact Address:	4012 SR 509 S FRONTAGE RD
Contact City,State,Zip:	TACOMA, WA 98421
Site Contact Phone Number:	253922-5955
Site Contact Email:	gseifert@ceeco.com
Gen Status Code:	LQG
Monthly Generation:	False
Batch Generation:	True
One Time Generation:	False
Transport Own Waste:	False
Tranports Other Waste:	False
Recycler Onsite:	False
Transfer Facility:	False
Other Exemption:	Not reported
UW Battery Gen:	False

PROGRESS RAIL SERVICES (Continued) **1000105883**

Used Oil Transporter:	False
Used Oil Transfer Facility:	False
Used Oil Processor:	False
Used Oil Refiner:	False
Used Oil Fuel Marketer Directs Shipments:	False
Used Oil Fuel Marketer Meets Specs:	False
Site Contact Address 2:	Not reported

Waste Stream Generated:

Waste Managed Off Site:	Y
State Only Waste Code 1:	Not reported
State Only Waste Code 2:	Not reported
Report Managed On Site:	0
KG Managed On Site:	0
Generator Treatment Code:	Not reported
Permit By Rule Code:	Not reported
WCDE Residence Code:	Not reported
WCDH Origin Code:	1
WCDE On Site Code:	Not reported
WCDB Code:	W211
Description:	STILLBOTTOMS FROM SPENT PARTS WASHER SOLVENT
CORb Sequence Number:	119478
Sequence Number:	2006981
Mixed Radioactive Flag:	False
Designation Code:	D
Reported Quanity:	254
Quanity Unit:	GAL
Kilograms Quanity:	864.10801486265791
Density Number:	7.5
Density Quanity:	PPG

Waste Managed Off Site:	Y
State Only Waste Code 1:	Not reported
State Only Waste Code 2:	Not reported
Report Managed On Site:	0
KG Managed On Site:	0
Generator Treatment Code:	Not reported
Permit By Rule Code:	Not reported
WCDE Residence Code:	Not reported
WCDH Origin Code:	2
WCDE On Site Code:	Not reported
WCDB Code:	W209
Description:	LOOSEPACK PAINTS
CORb Sequence Number:	119478
Sequence Number:	2006983
Mixed Radioactive Flag:	False
Designation Code:	D
Reported Quanity:	9998
Quanity Unit:	LB
Kilograms Quanity:	4535.0928780035974
Density Number:	0
Density Quanity:	Not reported

Waste Managed Off Site:	Y
State Only Waste Code 1:	Not reported
State Only Waste Code 2:	Not reported
Report Managed On Site:	0
KG Managed On Site:	0

PROGRESS RAIL SERVICES (Continued) **1000105883**

Generator Treatment Code:	Not reported
Permit By Rule Code:	Not reported
WCDE Residence Code:	Not reported
WCDH Origin Code:	1
WCDE On Site Code:	Not reported
WCDB Code:	W211
Description:	MINERAL SPIRITS W/SLUDGE
CORb Sequence Number:	119478
Sequence Number:	2006979
Mixed Radioactive Flag:	False
Designation Code:	D
Reported Quanity:	883
Quanity Unit:	LB
Kilograms Quanity:	400.52880688909551
Density Number:	0
Density Quanity:	Not reported
Waste Managed Off Site:	Y
State Only Waste Code 1:	Not reported
State Only Waste Code 2:	Not reported
Report Managed On Site:	0
KG Managed On Site:	0
Generator Treatment Code:	Not reported
Permit By Rule Code:	Not reported
WCDE Residence Code:	Not reported
WCDH Origin Code:	1
WCDE On Site Code:	Not reported
WCDB Code:	W209
Description:	WASTE PAINTS, SOLVENTS & STILLBOTTOMS
CORb Sequence Number:	119478
Sequence Number:	2006978
Mixed Radioactive Flag:	False
Designation Code:	D
Reported Quanity:	3766
Quanity Unit:	LB
Kilograms Quanity:	1708.2576293820314
Density Number:	0
Density Quanity:	Not reported
Waste Managed Off Site:	Y
State Only Waste Code 1:	Not reported
State Only Waste Code 2:	Not reported
Report Managed On Site:	0
KG Managed On Site:	0
Generator Treatment Code:	Not reported
Permit By Rule Code:	Not reported
WCDE Residence Code:	Not reported
WCDH Origin Code:	2
WCDE On Site Code:	Not reported
WCDB Code:	W001
Description:	LABPACK CORROSIVE LIQUID
CORb Sequence Number:	119478
Sequence Number:	2006976
Mixed Radioactive Flag:	False
Designation Code:	D
Reported Quanity:	15
Quanity Unit:	LB

PROGRESS RAIL SERVICES (Continued) **1000105883**

Kilograms Quanity:	6.804000117028802
Density Number:	0
Density Quanity:	Not reported
Waste Managed Off Site:	Y
State Only Waste Code 1:	Not reported
State Only Waste Code 2:	Not reported
Report Managed On Site:	0
KG Managed On Site:	0
Generator Treatment Code:	Not reported
Permit By Rule Code:	Not reported
WCDE Residence Code:	Not reported
WCDH Origin Code:	1
WCDE On Site Code:	Not reported
WCDB Code:	W002
Description:	ENGINE COMPARTMENT OILY SLUDGE/DEBRIS
CORb Sequence Number:	119478
Sequence Number:	2006973
Mixed Radioactive Flag:	False
Designation Code:	D
Reported Quanity:	3485
Quanity Unit:	LB
Kilograms Quanity:	1580.7960271896918
Density Number:	0
Density Quanity:	Not reported
Waste Managed Off Site:	Y
State Only Waste Code 1:	Not reported
State Only Waste Code 2:	Not reported
Report Managed On Site:	0
KG Managed On Site:	0
Generator Treatment Code:	Not reported
Permit By Rule Code:	Not reported
WCDE Residence Code:	Not reported
WCDH Origin Code:	1
WCDE On Site Code:	Not reported
WCDB Code:	W603
Description:	SLUDGE/GREASE/OIL
CORb Sequence Number:	119478
Sequence Number:	2006974
Mixed Radioactive Flag:	False
Designation Code:	D
Reported Quanity:	600
Quanity Unit:	LB
Kilograms Quanity:	272.16000468115209
Density Number:	0
Density Quanity:	Not reported
Waste Managed Off Site:	Y
State Only Waste Code 1:	Not reported
State Only Waste Code 2:	Not reported
Report Managed On Site:	0
KG Managed On Site:	0
Generator Treatment Code:	Not reported
Permit By Rule Code:	Not reported
WCDE Residence Code:	Not reported
WCDH Origin Code:	1

PROGRESS RAIL SERVICES (Continued) **1000105883**

WCDE On Site Code:	Not reported
WCDB Code:	W319
Description:	SANDBLAST GRIT
CORb Sequence Number:	119478
Sequence Number:	2006970
Mixed Radioactive Flag:	False
Designation Code:	D
Reported Quanity:	4325
Quanity Unit:	LB
Kilograms Quanity:	1961.8200337433047
Density Number:	0
Density Quanity:	Not reported
Waste Managed Off Site:	Y
State Only Waste Code 1:	Not reported
State Only Waste Code 2:	Not reported
Report Managed On Site:	0
KG Managed On Site:	0
Generator Treatment Code:	Not reported
Permit By Rule Code:	Not reported
WCDE Residence Code:	Not reported
WCDH Origin Code:	1
WCDE On Site Code:	Not reported
WCDB Code:	W110
Description:	HOT TANK SOLUTION/MART SLUDGE
CORb Sequence Number:	119478
Sequence Number:	2006984
Mixed Radioactive Flag:	False
Designation Code:	D
Reported Quanity:	49058
Quanity Unit:	LB
Kilograms Quanity:	22252.709182746599
Density Number:	0
Density Quanity:	Not reported
Waste Managed Off Site:	Y
State Only Waste Code 1:	Not reported
State Only Waste Code 2:	Not reported
Report Managed On Site:	0
KG Managed On Site:	0
Generator Treatment Code:	Not reported
Permit By Rule Code:	Not reported
WCDE Residence Code:	Not reported
WCDH Origin Code:	1
WCDE On Site Code:	Not reported
WCDB Code:	W113
Description:	RAINSE WATER FROM OIL WATER SEPARATOR/MART SUMP
CORb Sequence Number:	119478
Sequence Number:	2006971
Mixed Radioactive Flag:	False
Designation Code:	D
Reported Quanity:	13995
Quanity Unit:	LB
Kilograms Quanity:	6348.1321091878726
Density Number:	0
Density Quanity:	Not reported

PROGRESS RAIL SERVICES (Continued) **1000105883**

Waste Managed Off Site:	Y
State Only Waste Code 1:	Not reported
State Only Waste Code 2:	Not reported
Report Managed On Site:	0
KG Managed On Site:	0
Generator Treatment Code:	Not reported
Permit By Rule Code:	Not reported
WCDE Residence Code:	Not reported
WCDH Origin Code:	1
WCDE On Site Code:	Not reported
WCDB Code:	W110
Description:	HOT TANK SOLUTION/MART TANK
CORb Sequence Number:	119478
Sequence Number:	2006972
Mixed Radioactive Flag:	False
Designation Code:	D
Reported Quanity:	7485
Quanity Unit:	LB
Kilograms Quanity:	3395.1960583973723
Density Number:	0
Density Quanity:	Not reported

Shipments Send:

CORB Waste Sequence Number:	119478
Waste Sequence Number:	2006984
Sequence Number:	960810
Shipment Date:	5/22/2009
Mainfest Document ID:	001415184JJK
Reported Quanity:	4564
Unit of Measure:	LB
Kilograms Quanity:	2070.23043560796
Receiving EPAID:	ORD089452353

Waste Sequence Number:	2006981
Sequence Number:	960805
Shipment Date:	1/1/2009
Mainfest Document ID:	002569584FLE
Reported Quanity:	211
Unit of Measure:	GAL
Kilograms Quanity:	717.822012346539
Receiving EPAID:	WAD981769110

Waste Sequence Number:	2006983
Sequence Number:	960808
Shipment Date:	9/9/2009
Mainfest Document ID:	002569584FLE
Reported Quanity:	9998
Unit of Measure:	LB
Kilograms Quanity:	4535.0928780036
Receiving EPAID:	WAD981769110

Waste Sequence Number:	2006981
Sequence Number:	960804
Shipment Date:	5/12/2009
Mainfest Document ID:	001415097JJK
Reported Quanity:	43
Unit of Measure:	GAL

PROGRESS RAIL SERVICES (Continued) **1000105883**

Kilograms Quanity:	146.286002516119
Receiving EPAID:	WAD981769110
Waste Sequence Number:	2006970
Sequence Number:	960786
Shipment Date:	9/9/2009
Mainfest Document ID:	002569585FLE
Reported Quanity:	740
Unit of Measure:	LB
Kilograms Quanity:	335.664005773421
Receiving EPAID:	IDD073114654
Waste Sequence Number:	2006984
Sequence Number:	960809
Shipment Date:	1/7/2009
Mainfest Document ID:	002266237FLE
Reported Quanity:	4794
Unit of Measure:	LB
Kilograms Quanity:	2174.55843740241
Receiving EPAID:	ORD089452353
Waste Sequence Number:	2006984
Sequence Number:	960811
Shipment Date:	8/31/2009
Mainfest Document ID:	002569536FLE
Reported Quanity:	39700
Unit of Measure:	LB
Kilograms Quanity:	18007.9203097362
Receiving EPAID:	ORD089452353
Waste Sequence Number:	2006970
Sequence Number:	960785
Shipment Date:	9/9/2009
Mainfest Document ID:	002569585FLE
Reported Quanity:	3585
Unit of Measure:	LB
Kilograms Quanity:	1626.15602796988
Receiving EPAID:	IDD073114654
Waste Sequence Number:	2006979
Sequence Number:	960802
Shipment Date:	3/6/2009
Mainfest Document ID:	002568876FLE
Reported Quanity:	463
Unit of Measure:	LB
Kilograms Quanity:	210.016803612289
Receiving EPAID:	WAD981769110
Waste Sequence Number:	2006979
Sequence Number:	960801
Shipment Date:	2/2/2009
Mainfest Document ID:	002568529FLE
Reported Quanity:	420
Unit of Measure:	LB
Kilograms Quanity:	190.512003276806
Receiving EPAID:	WAD981769110

PROGRESS RAIL SERVICES (Continued) **1000105883**

Waste Sequence Number:	2006980
Sequence Number:	960803
Shipment Date:	1/29/2009
Mainfest Document ID:	000269851FLE
Reported Quanity:	486
Unit of Measure:	GAL
Kilograms Quanity:	1653.372028438
Receiving EPAID:	WAD981769110

Waste Stream Off Site Mgmt:

Waste CORB Sequence Number:	119478
Waste Sequence Number:	2006979
Sequence Number:	490987
Received EPAID:	WAD981769110
Managed Quanity:	883
Kilogram Quanity:	400.52880688909551
Recycled Percentage:	0
Waste Management System Code:	H061

Waste Sequence Number:	2006971
Sequence Number:	490994
Received EPAID:	IDD073114654
Managed Quanity:	13995
Kilogram Quanity:	6348.1321091878726
Recycled Percentage:	0
Waste Management System Code:	H132

Waste Sequence Number:	2006972
Sequence Number:	490995
Received EPAID:	IDD073114654
Managed Quanity:	7485
Kilogram Quanity:	3395.1960583973723
Recycled Percentage:	0
Waste Management System Code:	H111

Waste Sequence Number:	2006975
Sequence Number:	490998
Received EPAID:	IDD073114654
Managed Quanity:	60
Kilogram Quanity:	27.216000468115208
Recycled Percentage:	0
Waste Management System Code:	H132

Waste Sequence Number:	2006973
Sequence Number:	490996
Received EPAID:	IDD073114654
Managed Quanity:	3485
Kilogram Quanity:	1580.7960271896918
Recycled Percentage:	0
Waste Management System Code:	H132

Waste Sequence Number:	2006974
Sequence Number:	490997
Received EPAID:	IDD073114654
Managed Quanity:	600
Kilogram Quanity:	272.16000468115209
Recycled Percentage:	0

PROGRESS RAIL SERVICES (Continued) **1000105883**

Waste Management System Code: H132

Waste Sequence Number: 2006970
Sequence Number: 490993
Received EPAID: IDD073114654
Managed Quanity: 4325
Kilogram Quanity: 1961.8200337433047
Recycled Percentage: 0
Waste Management System Code: H132

Waste Sequence Number: 2006984
Sequence Number: 490992
Received EPAID: ORD089452353
Managed Quanity: 49058
Kilogram Quanity: 22252.709182746599
Recycled Percentage: 0
Waste Management System Code: H111

Waste Sequence Number: 2006981
Sequence Number: 490989
Received EPAID: WAD981769110
Managed Quanity: 254
Kilogram Quanity: 864.10801486265791
Recycled Percentage: 0
Waste Management System Code: H020

Waste Sequence Number: 2006983
Sequence Number: 490991
Received EPAID: WAD981769110
Managed Quanity: 9998
Kilogram Quanity: 4535.0928780035974
Recycled Percentage: 0
Waste Management System Code: H061

Waste Sequence Number: 2006976
Sequence Number: 490999
Received EPAID: IDD073114654
Managed Quanity: 15
Kilogram Quanity: 6.804000117028802
Recycled Percentage: 0
Waste Management System Code: H132

Waste Stream Comments:
CORB Waste Sequence Number: 119478
Comments: A-7. SANDBLASTING LOCOMOTIVES A-8. SANDBLAST GRIT W/METALS
Waste Sequence Number: 2006970
Sequence Number: 1

Comments: A-7. CLEANING LOCOMOTIVE ENGINES
Waste Sequence Number: 2006973
Sequence Number: 1

Comments: A-7. CLEANING LOCOMOTIVE ENGINES
Waste Sequence Number: 2006974
Sequence Number: 1

Comments: A-7. DISCARDING UNUSED CHEMICALS

PROGRESS RAIL SERVICES (Continued) **1000105883**

Waste Sequence Number: 2006975
Sequence Number: 1

Comments: A-7. DISCARDING UNUSED CHEMICALS
Waste Sequence Number: 2006976
Sequence Number: 1

Comments: A-7. LOCOMOTIVE MAINTENANCE AND REPAIR
Waste Sequence Number: 2006979
Sequence Number: 1

Comments: A-8. DIESEL, SLUDGE, AND WATER
Waste Sequence Number: 2006980
Sequence Number: 1

Comments: A-7. DISCARDING UNUSED PRODUCT
Waste Sequence Number: 2006983
Sequence Number: 1

Waste Stream EPA Code:
CORB Waste Sequence Number: 119478
Waste Sequence Number: 2006971
Sequence Number: 4309378
WCDA Code: D007

Waste Sequence Number: 2006971
Sequence Number: 4309379
WCDA Code: D008

Waste Sequence Number: 2006972
Sequence Number: 4309436
WCDA Code: D008

Waste Sequence Number: 2006975
Sequence Number: 4309443
WCDA Code: D002

Waste Sequence Number: 2006970
Sequence Number: 4309369
WCDA Code: D004

Waste Sequence Number: 2006970
Sequence Number: 4309370
WCDA Code: D007

Waste Sequence Number: 2006970
Sequence Number: 4309371
WCDA Code: D008

Waste Sequence Number: 2006984
Sequence Number: 4309450
WCDA Code: D002

Waste Sequence Number: 2006980
Sequence Number: 4309447
WCDA Code: D018

PROGRESS RAIL SERVICES (Continued) **1000105883**

Waste Sequence Number: 2006982
Sequence Number: 4309448
WCDA Code: F005

Waste Sequence Number: 2006973
Sequence Number: 4309437
WCDA Code: D005

Waste Stream Source Code:
CORB Waste Sequence Number: 119478
Waste Sequence Number: 2006970
Sequence Number: 1
WCDD Code: G09

Waste Sequence Number: 2006971
Sequence Number: 1
WCDD Code: G02

Waste Sequence Number: 2006972
Sequence Number: 1
WCDD Code: G02

Waste Sequence Number: 2006973
Sequence Number: 1
WCDD Code: G09

Waste Sequence Number: 2006974
Sequence Number: 1
WCDD Code: G09

Waste Sequence Number: 2006975
Sequence Number: 1
WCDD Code: G19

Waste Sequence Number: 2006976
Sequence Number: 1
WCDD Code: G19

Waste Sequence Number: 2006978
Sequence Number: 1
WCDD Code: G06

Waste Sequence Number: 2006979
Sequence Number: 1
WCDD Code: G09

Waste Sequence Number: 2006980
Sequence Number: 1
WCDD Code: G32

Waste Sequence Number: 2006981
Sequence Number: 1
WCDD Code: G13

Name: PROGRESS RAIL SERVICES
Address: 4012 SR 509 S FRONTAGE RD

PROGRESS RAIL SERVICES (Continued) **1000105883**

City,State,Zip:	TACOMA, WA 98421-3537
Facility Address 2:	Not reported
Facility ID:	26693246
EPA ID:	WAD060033024
NAICS:	333913
State Waste Code Desc:	Not reported
Federal Waste Code Desc:	Not reported
Form Comm:	Not reported
Data Year:	2009
Permit by Rule:	False
Mailing Address 2:	Not reported
Treatment by Generator:	False
Mixed Radioactive Waste:	False
Importer of Hazardous Waste:	False
Immediate Recycler:	False
Treatment/Storage/Disposal/Recycling Facility:	False
Generator of Dangerous Fuel Waste:	False
Generator Marketing to Burner:	False
Other Marketers (i.e., blender, distributor, etc.):	False
Utility Boiler Burner:	False
Industry Boiler Burner:	False
Industrial Furnace:	False
Smelter Defferal:	False
Universal Waste:	Not reported
Off-Specification:	Not reported
LN Address 2:	Not reported
Tax Reg #:	601214638
Business Type:	Rail related equipment
Mail Name:	Progress Rail Services
Mailing Address:	PO Box 1037
Mailing City,State,Zip:	Albertville, AL 35950
Legal Organization Name:	Progress Rail Services
Legal Organization Type:	Private
Legal Contact:	Not reported
Legal Address:	PO Box 1037
Legal Address 2:	Not reported
Legal City,State,Zip:	Albertville, AL 35950
Legal Phone Number:	(256)505-6055
Legal Effective Date:	11/12/2009
Land Organization Name:	Port of Tacoma
Land Organization Type:	Municipal
Land Contact:	Not reported
Land Address:	PO BOX 1837
Land City,State,Zip:	TACOMA, WA 98401-1837
Land Phone Number:	(253)383-5841
Operator Organization Name:	Progress Rail Services
Operator Organization Type:	Private
Operator:	Not reported
Operator Address:	PO Box 1037
Operator Address 2:	Not reported
Operator City,State,Zip:	Albertville, AL 35950
Operator Phone Number:	(256)505-6055
Operator Effective Date:	11/12/2009
Site Contact:	Mark Hall
Site Contact Address:	PO Box 1037
Contact City,State,Zip:	Albertville, AL 35950
Site Contact Phone Number:	(256)505-6055

PROGRESS RAIL SERVICES (Continued) **1000105883**

Site Contact Email:	mhall@progressrail.com
Gen Status Code:	XQG
Monthly Generation:	False
Batch Generation:	False
One Time Generation:	False
Transport Own Waste:	False
Tranports Other Waste:	False
Recycler Onsite:	False
Transfer Facility:	False
Other Exemption:	Not reported
UW Battery Gen:	False
Used Oil Transporter:	False
Used Oil Transfer Facility:	False
Used Oil Processor:	False
Used Oil Refiner:	False
Used Oil Fuel Marketer Directs Shipments:	False
Used Oil Fuel Marketer Meets Specs:	False
Site Contact Address 2:	Not reported

Waste Stream Generated:

Waste Managed Off Site:	Y
State Only Waste Code 1:	Not reported
State Only Waste Code 2:	Not reported
Report Managed On Site:	0
KG Managed On Site:	0
Generator Treatment Code:	Not reported
Permit By Rule Code:	Not reported
WCDE Residence Code:	Not reported
WCDH Origin Code:	1
WCDE On Site Code:	Not reported
WCDB Code:	W211
Description:	STILLBOTTOMS FROM SPENT PARTS WASHER SOLVENT
CORb Sequence Number:	119478
Sequence Number:	2006981
Mixed Radioactive Flag:	False
Designation Code:	D
Reported Quanity:	254
Quanity Unit:	GAL
Kilograms Quanity:	864.10801486265791
Density Number:	7.5
Density Quanity:	PPG

Waste Managed Off Site:	Y
State Only Waste Code 1:	Not reported
State Only Waste Code 2:	Not reported
Report Managed On Site:	0
KG Managed On Site:	0
Generator Treatment Code:	Not reported
Permit By Rule Code:	Not reported
WCDE Residence Code:	Not reported
WCDH Origin Code:	2
WCDE On Site Code:	Not reported
WCDB Code:	W209
Description:	LOOSEPACK PAINTS
CORb Sequence Number:	119478
Sequence Number:	2006983
Mixed Radioactive Flag:	False
Designation Code:	D

PROGRESS RAIL SERVICES (Continued) **1000105883**

Reported Quanity:	9998
Quanity Unit:	LB
Kilograms Quanity:	4535.0928780035974
Density Number:	0
Density Quanity:	Not reported
Waste Managed Off Site:	Y
State Only Waste Code 1:	Not reported
State Only Waste Code 2:	Not reported
Report Managed On Site:	0
KG Managed On Site:	0
Generator Treatment Code:	Not reported
Permit By Rule Code:	Not reported
WCDE Residence Code:	Not reported
WCDH Origin Code:	1
WCDE On Site Code:	Not reported
WCDB Code:	W211
Description:	MINERAL SPIRITS W/SLUDGE
CORb Sequence Number:	119478
Sequence Number:	2006979
Mixed Radioactive Flag:	False
Designation Code:	D
Reported Quanity:	883
Quanity Unit:	LB
Kilograms Quanity:	400.52880688909551
Density Number:	0
Density Quanity:	Not reported
Waste Managed Off Site:	Y
State Only Waste Code 1:	Not reported
State Only Waste Code 2:	Not reported
Report Managed On Site:	0
KG Managed On Site:	0
Generator Treatment Code:	Not reported
Permit By Rule Code:	Not reported
WCDE Residence Code:	Not reported
WCDH Origin Code:	1
WCDE On Site Code:	Not reported
WCDB Code:	W209
Description:	WASTE PAINTS, SOLVENTS & STILLBOTTOMS
CORb Sequence Number:	119478
Sequence Number:	2006978
Mixed Radioactive Flag:	False
Designation Code:	D
Reported Quanity:	3766
Quanity Unit:	LB
Kilograms Quanity:	1708.2576293820314
Density Number:	0
Density Quanity:	Not reported
Waste Managed Off Site:	Y
State Only Waste Code 1:	Not reported
State Only Waste Code 2:	Not reported
Report Managed On Site:	0
KG Managed On Site:	0
Generator Treatment Code:	Not reported
Permit By Rule Code:	Not reported

PROGRESS RAIL SERVICES (Continued) **1000105883**

WCDE Residence Code:	Not reported
WCDH Origin Code:	2
WCDE On Site Code:	Not reported
WCDB Code:	W001
Description:	LABPACK CORROSIVE LIQUID
CORb Sequence Number:	119478
Sequence Number:	2006976
Mixed Radioactive Flag:	False
Designation Code:	D
Reported Quanity:	15
Quanity Unit:	LB
Kilograms Quanity:	6.804000117028802
Density Number:	0
Density Quanity:	Not reported
Waste Managed Off Site:	Y
State Only Waste Code 1:	Not reported
State Only Waste Code 2:	Not reported
Report Managed On Site:	0
KG Managed On Site:	0
Generator Treatment Code:	Not reported
Permit By Rule Code:	Not reported
WCDE Residence Code:	Not reported
WCDH Origin Code:	1
WCDE On Site Code:	Not reported
WCDB Code:	W002
Description:	ENGINE COMPARTMENT OILY SLUDGE/DEBRIS
CORb Sequence Number:	119478
Sequence Number:	2006973
Mixed Radioactive Flag:	False
Designation Code:	D
Reported Quanity:	3485
Quanity Unit:	LB
Kilograms Quanity:	1580.7960271896918
Density Number:	0
Density Quanity:	Not reported
Waste Managed Off Site:	Y
State Only Waste Code 1:	Not reported
State Only Waste Code 2:	Not reported
Report Managed On Site:	0
KG Managed On Site:	0
Generator Treatment Code:	Not reported
Permit By Rule Code:	Not reported
WCDE Residence Code:	Not reported
WCDH Origin Code:	1
WCDE On Site Code:	Not reported
WCDB Code:	W603
Description:	SLUDGE/GREASE/OIL
CORb Sequence Number:	119478
Sequence Number:	2006974
Mixed Radioactive Flag:	False
Designation Code:	D
Reported Quanity:	600
Quanity Unit:	LB
Kilograms Quanity:	272.16000468115209
Density Number:	0

PROGRESS RAIL SERVICES (Continued) **1000105883**

Density Quanity:	Not reported
Waste Managed Off Site:	Y
State Only Waste Code 1:	Not reported
State Only Waste Code 2:	Not reported
Report Managed On Site:	0
KG Managed On Site:	0
Generator Treatment Code:	Not reported
Permit By Rule Code:	Not reported
WCDE Residence Code:	Not reported
WCDH Origin Code:	1
WCDE On Site Code:	Not reported
WCDB Code:	W319
Description:	SANDBLAST GRIT
CORb Sequence Number:	119478
Sequence Number:	2006970
Mixed Radioactive Flag:	False
Designation Code:	D
Reported Quanity:	4325
Quanity Unit:	LB
Kilograms Quanity:	1961.8200337433047
Density Number:	0
Density Quanity:	Not reported
Waste Managed Off Site:	Y
State Only Waste Code 1:	Not reported
State Only Waste Code 2:	Not reported
Report Managed On Site:	0
KG Managed On Site:	0
Generator Treatment Code:	Not reported
Permit By Rule Code:	Not reported
WCDE Residence Code:	Not reported
WCDH Origin Code:	1
WCDE On Site Code:	Not reported
WCDB Code:	W110
Description:	HOT TANK SOLUTION/MART SLUDGE
CORb Sequence Number:	119478
Sequence Number:	2006984
Mixed Radioactive Flag:	False
Designation Code:	D
Reported Quanity:	49058
Quanity Unit:	LB
Kilograms Quanity:	22252.709182746599
Density Number:	0
Density Quanity:	Not reported
Waste Managed Off Site:	Y
State Only Waste Code 1:	Not reported
State Only Waste Code 2:	Not reported
Report Managed On Site:	0
KG Managed On Site:	0
Generator Treatment Code:	Not reported
Permit By Rule Code:	Not reported
WCDE Residence Code:	Not reported
WCDH Origin Code:	1
WCDE On Site Code:	Not reported
WCDB Code:	W113

PROGRESS RAIL SERVICES (Continued) **1000105883**

Description:	RAINSE WATER FROM OIL WATER SEPARATOR/MART SUMP
CORb Sequence Number:	119478
Sequence Number:	2006971
Mixed Radioactive Flag:	False
Designation Code:	D
Reported Quanity:	13995
Quanity Unit:	LB
Kilograms Quanity:	6348.1321091878726
Density Number:	0
Density Quanity:	Not reported
Waste Managed Off Site:	Y
State Only Waste Code 1:	Not reported
State Only Waste Code 2:	Not reported
Report Managed On Site:	0
KG Managed On Site:	0
Generator Treatment Code:	Not reported
Permit By Rule Code:	Not reported
WCDE Residence Code:	Not reported
WCDH Origin Code:	1
WCDE On Site Code:	Not reported
WCDB Code:	W110
Description:	HOT TANK SOLUTION/MART TANK
CORb Sequence Number:	119478
Sequence Number:	2006972
Mixed Radioactive Flag:	False
Designation Code:	D
Reported Quanity:	7485
Quanity Unit:	LB
Kilograms Quanity:	3395.1960583973723
Density Number:	0
Density Quanity:	Not reported

Shipments Send:

CORB Waste Sequence Number:	119478
Waste Sequence Number:	2006984
Sequence Number:	960810
Shipment Date:	5/22/2009
Mainfest Document ID:	001415184JJK
Reported Quanity:	4564
Unit of Measure:	LB
Kilograms Quanity:	2070.23043560796
Receiving EPAID:	ORD089452353
Waste Sequence Number:	2006981
Sequence Number:	960805
Shipment Date:	1/1/2009
Mainfest Document ID:	002569584FLE
Reported Quanity:	211
Unit of Measure:	GAL
Kilograms Quanity:	717.822012346539
Receiving EPAID:	WAD981769110
Waste Sequence Number:	2006983
Sequence Number:	960808
Shipment Date:	9/9/2009
Mainfest Document ID:	002569584FLE

PROGRESS RAIL SERVICES (Continued) **1000105883**

Reported Quanity: 9998
Unit of Measure: LB
Kilograms Quanity: 4535.0928780036
Receiving EPAID: WAD981769110

Waste Sequence Number: 2006981
Sequence Number: 960804
Shipment Date: 5/12/2009
Mainfest Document ID: 001415097JJK
Reported Quanity: 43
Unit of Measure: GAL
Kilograms Quanity: 146.286002516119
Receiving EPAID: WAD981769110

Waste Sequence Number: 2006970
Sequence Number: 960786
Shipment Date: 9/9/2009
Mainfest Document ID: 002569585FLE
Reported Quanity: 740
Unit of Measure: LB
Kilograms Quanity: 335.664005773421
Receiving EPAID: IDD073114654

Waste Sequence Number: 2006984
Sequence Number: 960809
Shipment Date: 1/7/2009
Mainfest Document ID: 002266237FLE
Reported Quanity: 4794
Unit of Measure: LB
Kilograms Quanity: 2174.55843740241
Receiving EPAID: ORD089452353

Waste Sequence Number: 2006984
Sequence Number: 960811
Shipment Date: 8/31/2009
Mainfest Document ID: 002569536FLE
Reported Quanity: 39700
Unit of Measure: LB
Kilograms Quanity: 18007.9203097362
Receiving EPAID: ORD089452353

Waste Sequence Number: 2006970
Sequence Number: 960785
Shipment Date: 9/9/2009
Mainfest Document ID: 002569585FLE
Reported Quanity: 3585
Unit of Measure: LB
Kilograms Quanity: 1626.15602796988
Receiving EPAID: IDD073114654

Waste Sequence Number: 2006979
Sequence Number: 960802
Shipment Date: 3/6/2009
Mainfest Document ID: 002568876FLE
Reported Quanity: 463
Unit of Measure: LB
Kilograms Quanity: 210.016803612289

PROGRESS RAIL SERVICES (Continued) **1000105883**

Receiving EPAID: WAD981769110

Waste Sequence Number: 2006979
Sequence Number: 960801
Shipment Date: 2/2/2009
Mainfest Document ID: 002568529FLE
Reported Quanity: 420
Unit of Measure: LB
Kilograms Quanity: 190.512003276806
Receiving EPAID: WAD981769110

Waste Sequence Number: 2006980
Sequence Number: 960803
Shipment Date: 1/29/2009
Mainfest Document ID: 000269851FLE
Reported Quanity: 486
Unit of Measure: GAL
Kilograms Quanity: 1653.372028438
Receiving EPAID: WAD981769110

Waste Stream Off Site Mgmt:
Waste CORB Sequence Number: 119478
Waste Sequence Number: 2006979
Sequence Number: 490987
Received EPAID: WAD981769110
Managed Quanity: 883
Kilogram Quanity: 400.52880688909551
Recycled Percentage: 0
Waste Management System Code: H061

Waste Sequence Number: 2006971
Sequence Number: 490994
Received EPAID: IDD073114654
Managed Quanity: 13995
Kilogram Quanity: 6348.1321091878726
Recycled Percentage: 0
Waste Management System Code: H132

Waste Sequence Number: 2006972
Sequence Number: 490995
Received EPAID: IDD073114654
Managed Quanity: 7485
Kilogram Quanity: 3395.1960583973723
Recycled Percentage: 0
Waste Management System Code: H111

Waste Sequence Number: 2006975
Sequence Number: 490998
Received EPAID: IDD073114654
Managed Quanity: 60
Kilogram Quanity: 27.216000468115208
Recycled Percentage: 0
Waste Management System Code: H132

Waste Sequence Number: 2006973
Sequence Number: 490996
Received EPAID: IDD073114654

PROGRESS RAIL SERVICES (Continued) **1000105883**

Managed Quanity: 3485
Kilogram Quanity: 1580.7960271896918
Recycled Percentage: 0
Waste Management System Code: H132

Waste Sequence Number: 2006974
Sequence Number: 490997
Received EPAID: IDD073114654
Managed Quanity: 600
Kilogram Quanity: 272.16000468115209
Recycled Percentage: 0
Waste Management System Code: H132

Waste Sequence Number: 2006970
Sequence Number: 490993
Received EPAID: IDD073114654
Managed Quanity: 4325
Kilogram Quanity: 1961.8200337433047
Recycled Percentage: 0
Waste Management System Code: H132

Waste Sequence Number: 2006984
Sequence Number: 490992
Received EPAID: ORD089452353
Managed Quanity: 49058
Kilogram Quanity: 22252.709182746599
Recycled Percentage: 0
Waste Management System Code: H111

Waste Sequence Number: 2006981
Sequence Number: 490989
Received EPAID: WAD981769110
Managed Quanity: 254
Kilogram Quanity: 864.10801486265791
Recycled Percentage: 0
Waste Management System Code: H020

Waste Sequence Number: 2006983
Sequence Number: 490991
Received EPAID: WAD981769110
Managed Quanity: 9998
Kilogram Quanity: 4535.0928780035974
Recycled Percentage: 0
Waste Management System Code: H061

Waste Sequence Number: 2006976
Sequence Number: 490999
Received EPAID: IDD073114654
Managed Quanity: 15
Kilogram Quanity: 6.804000117028802
Recycled Percentage: 0
Waste Management System Code: H132

Waste Stream Comments:
CORB Waste Sequence Number: 119478
Comments: A-7. SANDBLASTING LOCOMOTIVES A-8. SANDBLAST GRIT W/METALS
Waste Sequence Number: 2006970

PROGRESS RAIL SERVICES (Continued) **1000105883**

Sequence Number: 1

Comments: A-7. CLEANING LOCOMOTIVE ENGINES
Waste Sequence Number: 2006973
Sequence Number: 1

Comments: A-7. CLEANING LOCOMOTIVE ENGINES
Waste Sequence Number: 2006974
Sequence Number: 1

Comments: A-7. DISCARDING UNUSED CHEMICALS
Waste Sequence Number: 2006975
Sequence Number: 1

Comments: A-7. DISCARDING UNUSED CHEMICALS
Waste Sequence Number: 2006976
Sequence Number: 1

Comments: A-7. LOCOMOTIVE MAINTENANCE AND REPAIR
Waste Sequence Number: 2006979
Sequence Number: 1

Comments: A-8. DIESEL, SLUDGE, AND WATER
Waste Sequence Number: 2006980
Sequence Number: 1

Comments: A-7. DISCARDING UNUSED PRODUCT
Waste Sequence Number: 2006983
Sequence Number: 1

Waste Stream EPA Code:
CORB Waste Sequence Number: 119478
Waste Sequence Number: 2006971
Sequence Number: 4309378
WCDA Code: D007

Waste Sequence Number: 2006971
Sequence Number: 4309379
WCDA Code: D008

Waste Sequence Number: 2006972
Sequence Number: 4309436
WCDA Code: D008

Waste Sequence Number: 2006975
Sequence Number: 4309443
WCDA Code: D002

Waste Sequence Number: 2006970
Sequence Number: 4309369
WCDA Code: D004

Waste Sequence Number: 2006970
Sequence Number: 4309370
WCDA Code: D007

Waste Sequence Number: 2006970

PROGRESS RAIL SERVICES (Continued) **1000105883**

Sequence Number: 4309371
WCDA Code: D008

Waste Sequence Number: 2006984
Sequence Number: 4309450
WCDA Code: D002

Waste Sequence Number: 2006980
Sequence Number: 4309447
WCDA Code: D018

Waste Sequence Number: 2006982
Sequence Number: 4309448
WCDA Code: F005

Waste Sequence Number: 2006973
Sequence Number: 4309437
WCDA Code: D005

Waste Stream Source Code:
CORB Waste Sequence Number: 119478
Waste Sequence Number: 2006970
Sequence Number: 1
WCDD Code: G09

Waste Sequence Number: 2006971
Sequence Number: 1
WCDD Code: G02

Waste Sequence Number: 2006972
Sequence Number: 1
WCDD Code: G02

Waste Sequence Number: 2006973
Sequence Number: 1
WCDD Code: G09

Waste Sequence Number: 2006974
Sequence Number: 1
WCDD Code: G09

Waste Sequence Number: 2006975
Sequence Number: 1
WCDD Code: G19

Waste Sequence Number: 2006976
Sequence Number: 1
WCDD Code: G19

Waste Sequence Number: 2006978
Sequence Number: 1
WCDD Code: G06

Waste Sequence Number: 2006979
Sequence Number: 1
WCDD Code: G09

PROGRESS RAIL SERVICES (Continued) **1000105883**

Waste Sequence Number: 2006980
Sequence Number: 1
WCDD Code: G32

Waste Sequence Number: 2006981
Sequence Number: 1
WCDD Code: G13

Click this hyperlink while viewing on your computer to access
1 additional WA MANIFEST: record(s) in the EDR Site Report.

NPDES:
Name: PROGRESS RAIL SERVICES TACOMA
Address: 4012 SR 509 S FRONTAGE RD
City,State,Zip: TACOMA, WA 98421-3537
Facility Status: Active
Facility Type: Industrial SW GP
Admin Region: Headqarters
Date Issued: 11/20/2019
Latitude: 47.24636186
Longitude: -122.374981
Permit ID: WAR000035
Permit Version: 5
Permit Status: Active
Permit SubStatus: Coverage Issued
Ecology Contact: Paul Stasch
WRIA: Puyallup-White
Permit Expiration Date: 12/31/2024
Effective Date: 01/01/2020
Days to Expiration: -1632

---

73 **BMW NORTHWEST INC** **WA ALLSITES** **S109824701**
ESE **4011 20TH ST E** **N/A**
1/4-1/2 **FIFE, WA 98424**
0.276 mi.
1455 ft.

Relative: ALLSITES:
Higher Name: BMW NORTHWEST INC
Actual: Facility Id: 16434792
18 ft.

---

74 **UNION PACIFIC RAILROAD FIFE SPILL** **WA CSCSL** **S123096459**
SSW **WA ALLSITES** **N/A**
1/4-1/2 **, WA**
0.286 mi.
1512 ft.

Relative: CSCSL:
Higher Name: UNION PACIFIC RAILROAD FIFE SPILL
Actual: Address: Not reported
17 ft. City,State,Zip: WA
Facility ID: 75347
Region: Southwest
Lat/Long: 47.237622 / -122.383796
Clean Up Siteid: 14701

UNION PACIFIC RAILROAD FIFE SPILL (Continued) **S123096459**

Site Status: Cleanup Started
Contaminant Name: Lead
Alternate Site Names: Not reported
Site Rank: Not reported
Has Institutional Control: Not reported
Past VCP: Not reported
Current VCP: Not reported
Ground Water: Not reported
Surface Water: Not reported
Soil: Suspected
Sediment: Not reported
Air: Not reported
Bedrock: Not reported
Responsible Unit: Southwest

Name: UNION PACIFIC RAILROAD FIFE SPILL
Address: Not reported
City,State,Zip: WA
Facility ID: 75347
Region: Southwest
Lat/Long: 47.237622 / -122.383796
Clean Up Siteid: 14701
Site Status: Cleanup Started
Contaminant Name: Metals - Other
Alternate Site Names: Not reported
Site Rank: Not reported
Has Institutional Control: Not reported
Past VCP: Not reported
Current VCP: Not reported
Ground Water: Not reported
Surface Water: Not reported
Soil: Suspected
Sediment: Not reported
Air: Not reported
Bedrock: Not reported
Responsible Unit: Southwest

Name: UNION PACIFIC RAILROAD FIFE SPILL
Address: Not reported
City,State,Zip: WA
Facility ID: 75347
Region: Southwest
Lat/Long: 47.237622 / -122.383796
Clean Up Siteid: 14701
Site Status: Cleanup Started
Contaminant Name: Non-Halogenated Solvents
Alternate Site Names: Not reported
Site Rank: Not reported
Has Institutional Control: Not reported
Past VCP: Not reported
Current VCP: Not reported
Ground Water: Not reported
Surface Water: Not reported
Soil: Suspected
Sediment: Not reported
Air: Not reported
Bedrock: Not reported

UNION PACIFIC RAILROAD FIFE SPILL (Continued) **S123096459**

Responsible Unit: Southwest

Name: UNION PACIFIC RAILROAD FIFE SPILL
Address: Not reported
City,State,Zip: WA
Facility ID: 75347
Region: Southwest
Lat/Long: 47.237622 / -122.383796
Clean Up Siteid: 14701
Site Status: Cleanup Started
Contaminant Name: Petroleum-Diesel
Alternate Site Names: Not reported
Site Rank: Not reported
Has Institutional Control: Not reported
Past VCP: Not reported
Current VCP: Not reported
Ground Water: Not reported
Surface Water: Not reported
Soil: Suspected
Sediment: Not reported
Air: Not reported
Bedrock: Not reported
Responsible Unit: Southwest

Name: UNION PACIFIC RAILROAD FIFE SPILL
Address: Not reported
City,State,Zip: WA
Facility ID: 75347
Region: Southwest
Lat/Long: 47.237622 / -122.383796
Clean Up Siteid: 14701
Site Status: Cleanup Started
Contaminant Name: Petroleum-Other
Alternate Site Names: Not reported
Site Rank: Not reported
Has Institutional Control: Not reported
Past VCP: Not reported
Current VCP: Not reported
Ground Water: Not reported
Surface Water: Not reported
Soil: Suspected
Sediment: Not reported
Air: Not reported
Bedrock: Not reported
Responsible Unit: Southwest

Name: UNION PACIFIC RAILROAD FIFE SPILL
Address: Not reported
City,State,Zip: WA
Facility ID: 75347
Region: Southwest
Lat/Long: 47.237622 / -122.383796
Clean Up Siteid: 14701
Site Status: Cleanup Started
Contaminant Name: Polycyclic Aromatic Hydrocarbons
Alternate Site Names: Not reported
Site Rank: Not reported

UNION PACIFIC RAILROAD FIFE SPILL (Continued) **S123096459**

Has Institutional Control: Not reported
Past VCP: Not reported
Current VCP: Not reported
Ground Water: Not reported
Surface Water: Not reported
Soil: Suspected
Sediment: Not reported
Air: Not reported
Bedrock: Not reported
Responsible Unit: Southwest

ALLSITES:
Name: UNION PACIFIC RAILROAD FIFE SPILL
Facility Id: 75347

Q75 **NISSAN OF FIFE** **WA ALLSITES** **S109824784**
East **1700 ALEXANDER AVE E** **N/A**
1/4-1/2 **TACOMA, WA 98424**
0.298 mi.
1576 ft. **Site 1 of 2 in cluster Q**

Relative: **Lower**
Actual: **15 ft.**

ALLSITES:
Name: NISSAN OF FIFE
Facility Id: 23555

R76 **WES CRAFT RV & MARINE SVCS** **WA ALLSITES** **1001600447**
WSW **3151 20TH ST E** **RCRA NonGen / NLR** **WAR000011460**
1/4-1/2 **FIFE, WA 98424** **FINDS**
0.307 mi. **ECHO**
1620 ft. **Site 1 of 7 in cluster R**

Relative: **Higher**
Actual: **17 ft.**

ALLSITES:
Name: WES CRAFT RV & MARINE SVCS
Facility Id: 15494538

RCRA Listings:

Date Form Received by Agency:	2005-03-29 00:00:00.0
Handler Name:	WES CRAFT RV & MARINE SVCS
Handler Address:	3151 20TH ST E
Handler City,State,Zip:	FIFE, WA 98424
EPA ID:	WAR000011460
Contact Name:	RANDY GEHRKE
Contact Address:	3151 20TH ST E
Contact City,State,Zip:	FIFE, WA 98424
Contact Telephone:	253-926-3443
Contact Fax:	Not reported
Contact Email:	WWW.WESCRAFT@INTEGRITY.COM
Contact Title:	Not reported
EPA Region:	10
Land Type:	Private
Federal Waste Generator Description:	Not a generator, verified
Non-Notifier:	Not reported
Biennial Report Cycle:	Not reported
Accessibility:	Not reported
Active Site Indicator:	Not reported

WES CRAFT RV & MARINE SVCS (Continued) **1001600447**

State District Owner:	WA
State District:	SWRO
Mailing Address:	3151 20TH ST E
Mailing City,State,Zip:	FIFE, WA 98424
Owner Name:	WES CRAFT INC
Owner Type:	Private
Operator Name:	WES CRAFT RV MARINE SVCS
Operator Type:	Private
Short-Term Generator Activity:	No
Importer Activity:	No
Mixed Waste Generator:	No
Transporter Activity:	No
Transfer Facility Activity:	No
Recycler Activity with Storage:	No
Small Quantity On-Site Burner Exemption:	No
Smelting Melting and Refining Furnace Exemption:	No
Underground Injection Control:	No
Off-Site Waste Receipt:	No
Universal Waste Indicator:	No
Universal Waste Destination Facility:	No
Federal Universal Waste:	No
Active Site Fed-Reg Treatment Storage and Disposal Facility:	Not reported
Active Site Converter Treatment storage and Disposal Facility:	Not reported
Active Site State-Reg Treatment Storage and Disposal Facility:	Not reported
Active Site State-Reg Handler:	---
Federal Facility Indicator:	Not reported
Hazardous Secondary Material Indicator:	NN
Sub-Part K Indicator:	Not reported
Commercial TSD Indicator:	No
Treatment Storage and Disposal Type:	Not reported
2018 GPRA Permit Baseline:	Not on the Baseline
2018 GPRA Renewals Baseline:	Not on the Baseline
Permit Renewals Workload Universe:	Not reported
Permit Workload Universe:	Not reported
Permit Progress Universe:	Not reported
Post-Closure Workload Universe:	Not reported
Closure Workload Universe:	Not reported
202 GPRA Corrective Action Baseline:	No
Corrective Action Workload Universe:	No
Subject to Corrective Action Universe:	No
Non-TSDFs Where RCRA CA has Been Imposed Universe:	No
TSDFs Potentially Subject to CA Under 3004 (u)/(v) Universe:	No
TSDFs Only Subject to CA under Discretionary Auth Universe:	No
Corrective Action Priority Ranking:	No NCAPS ranking
Environmental Control Indicator:	No
Institutional Control Indicator:	No
Human Exposure Controls Indicator:	N/A
Groundwater Controls Indicator:	N/A
Operating TSDF Universe:	Not reported
Full Enforcement Universe:	Not reported
Significant Non-Complier Universe:	No
Unaddressed Significant Non-Complier Universe:	No
Addressed Significant Non-Complier Universe:	No
Significant Non-Complier With a Compliance Schedule Universe:	No
Financial Assurance Required:	Not reported
Handler Date of Last Change:	2018-05-10 18:31:53.0
Recognized Trader-Importer:	No

WES CRAFT RV & MARINE SVCS (Continued) **1001600447**

Recognized Trader-Exporter:	No
Importer of Spent Lead Acid Batteries:	No
Exporter of Spent Lead Acid Batteries:	No
Recycler Activity Without Storage:	No
Manifest Broker:	No
Sub-Part P Indicator:	Not reported

Biennial: List of Years
Year: 2003

Click Here for Biennial Reporting System Data:

Handler - Owner Operator:

Owner/Operator Indicator:	Owner
Owner/Operator Name:	WES CRAFT INC
Legal Status:	Private
Date Became Current:	1996-11-12 00:00:00.
Date Ended Current:	Not reported
Owner/Operator Address:	3151 20TH ST E
Owner/Operator City,State,Zip:	FIFE, WA 98424
Owner/Operator Telephone:	253-926-3443
Owner/Operator Telephone Ext:	Not reported
Owner/Operator Fax:	Not reported
Owner/Operator Email:	Not reported

Owner/Operator Indicator:	Operator
Owner/Operator Name:	RANDY G
Legal Status:	Private
Date Became Current:	1996-11-12 00:00:00.
Date Ended Current:	Not reported
Owner/Operator Address:	3151 20TH ST E
Owner/Operator City,State,Zip:	FIFE, WA 98424
Owner/Operator Telephone:	253-926-3443
Owner/Operator Telephone Ext:	Not reported
Owner/Operator Fax:	Not reported
Owner/Operator Email:	Not reported

Owner/Operator Indicator:	Owner
Owner/Operator Name:	WES CRAFT INC
Legal Status:	Private
Date Became Current:	1996-11-12 00:00:00.
Date Ended Current:	Not reported
Owner/Operator Address:	3151 20TH ST E
Owner/Operator City,State,Zip:	FIFE, WA 98424
Owner/Operator Telephone:	Not reported
Owner/Operator Telephone Ext:	Not reported
Owner/Operator Fax:	Not reported
Owner/Operator Email:	Not reported

Owner/Operator Indicator:	Owner
Owner/Operator Name:	WES CRAFT INC W
Legal Status:	Private
Date Became Current:	1996-11-12 00:00:00.
Date Ended Current:	Not reported
Owner/Operator Address:	3151 20TH ST E
Owner/Operator City,State,Zip:	FIFE, WA 98424

WES CRAFT RV & MARINE SVCS (Continued) **1001600447**

Owner/Operator Telephone: 253-926-3443
Owner/Operator Telephone Ext: Not reported
Owner/Operator Fax: Not reported
Owner/Operator Email: Not reported

Owner/Operator Indicator: Owner
Owner/Operator Name: OWENS, JAMES KATHERINE
Legal Status: Private
Date Became Current: Not reported
Date Ended Current: Not reported
Owner/Operator Address: 411 108 AVE NE
Owner/Operator City,State,Zip: BELLEVUE, WA 98004
Owner/Operator Telephone: 000-000-0000
Owner/Operator Telephone Ext: Not reported
Owner/Operator Fax: Not reported
Owner/Operator Email: Not reported

Owner/Operator Indicator: Operator
Owner/Operator Name: WES CRAFT RV MARINE SVCS
Legal Status: Private
Date Became Current: Not reported
Date Ended Current: Not reported
Owner/Operator Address: 3151 20TH ST E
Owner/Operator City,State,Zip: FIFE, WA 98424
Owner/Operator Telephone: 253-926-3443
Owner/Operator Telephone Ext: Not reported
Owner/Operator Fax: Not reported
Owner/Operator Email: Not reported

Owner/Operator Indicator: Owner
Owner/Operator Name: WES CRAFT INC
Legal Status: Private
Date Became Current: 1996-11-12 00:00:00.
Date Ended Current: Not reported
Owner/Operator Address: 3151 20TH ST E
Owner/Operator City,State,Zip: FIFE, WA 98424
Owner/Operator Telephone: 253-926-3443
Owner/Operator Telephone Ext: Not reported
Owner/Operator Fax: Not reported
Owner/Operator Email: Not reported

Owner/Operator Indicator: Owner
Owner/Operator Name: OWENS, JAMES KATHERINE
Legal Status: Private
Date Became Current: Not reported
Date Ended Current: Not reported
Owner/Operator Address: 411 108 AVE NE
Owner/Operator City,State,Zip: BELLEVUE, WA 98004
Owner/Operator Telephone: 000-000-0000
Owner/Operator Telephone Ext: Not reported
Owner/Operator Fax: Not reported
Owner/Operator Email: Not reported

Owner/Operator Indicator: Operator
Owner/Operator Name: WES CRAFT RV MARINE SVCS
Legal Status: Private
Date Became Current: Not reported

WES CRAFT RV & MARINE SVCS (Continued) **1001600447**

Date Ended Current:	Not reported
Owner/Operator Address:	3151 20TH ST E
Owner/Operator City,State,Zip:	FIFE, WA 98424
Owner/Operator Telephone:	206-926-3443
Owner/Operator Telephone Ext:	Not reported
Owner/Operator Fax:	Not reported
Owner/Operator Email:	Not reported
Owner/Operator Indicator:	Owner
Owner/Operator Name:	WES CRAFT INC
Legal Status:	Private
Date Became Current:	1996-11-12 00:00:00.
Date Ended Current:	Not reported
Owner/Operator Address:	3151 20TH ST E
Owner/Operator City,State,Zip:	FIFE, WA 98424
Owner/Operator Telephone:	206-926-3443
Owner/Operator Telephone Ext:	Not reported
Owner/Operator Fax:	Not reported
Owner/Operator Email:	Not reported
Owner/Operator Indicator:	Owner
Owner/Operator Name:	OWENS, JAMES KATHERINE
Legal Status:	Private
Date Became Current:	Not reported
Date Ended Current:	Not reported
Owner/Operator Address:	411 108 AVE NE
Owner/Operator City,State,Zip:	BELLEVUE, WA 98004
Owner/Operator Telephone:	000-000-0000
Owner/Operator Telephone Ext:	Not reported
Owner/Operator Fax:	Not reported
Owner/Operator Email:	Not reported
Owner/Operator Indicator:	Operator
Owner/Operator Name:	WES CRAFT INC
Legal Status:	Private
Date Became Current:	Not reported
Date Ended Current:	Not reported
Owner/Operator Address:	3151 20TH ST E
Owner/Operator City,State,Zip:	FIFE, WA 98424
Owner/Operator Telephone:	253-926-3443
Owner/Operator Telephone Ext:	Not reported
Owner/Operator Fax:	Not reported
Owner/Operator Email:	Not reported
Owner/Operator Indicator:	Operator
Owner/Operator Name:	WES CRAFT RV MARINE SVCS
Legal Status:	Private
Date Became Current:	Not reported
Date Ended Current:	Not reported
Owner/Operator Address:	3151 20TH ST E
Owner/Operator City,State,Zip:	FIFE, WA 98424
Owner/Operator Telephone:	253-926-3443
Owner/Operator Telephone Ext:	Not reported
Owner/Operator Fax:	Not reported
Owner/Operator Email:	Not reported
Owner/Operator Indicator:	Owner

WES CRAFT RV & MARINE SVCS (Continued) **1001600447**

Owner/Operator Name:	WES CRAFT INC
Legal Status:	Private
Date Became Current:	1996-11-12 00:00:00.
Date Ended Current:	Not reported
Owner/Operator Address:	3151 20TH ST E
Owner/Operator City,State,Zip:	FIFE, WA 98424
Owner/Operator Telephone:	206-926-3443
Owner/Operator Telephone Ext:	Not reported
Owner/Operator Fax:	Not reported
Owner/Operator Email:	Not reported

Owner/Operator Indicator:	Owner
Owner/Operator Name:	WES CRAFT INC
Legal Status:	Private
Date Became Current:	1996-11-12 00:00:00.
Date Ended Current:	Not reported
Owner/Operator Address:	3151 20TH ST E
Owner/Operator City,State,Zip:	FIFE, WA 98424
Owner/Operator Telephone:	253-926-3443
Owner/Operator Telephone Ext:	Not reported
Owner/Operator Fax:	Not reported
Owner/Operator Email:	Not reported

Owner/Operator Indicator:	Operator
Owner/Operator Name:	WES CRAFT RV MARINE SVCS
Legal Status:	Private
Date Became Current:	Not reported
Date Ended Current:	Not reported
Owner/Operator Address:	3151 20TH ST E
Owner/Operator City,State,Zip:	FIFE, WA 98424
Owner/Operator Telephone:	253-926-3443
Owner/Operator Telephone Ext:	Not reported
Owner/Operator Fax:	Not reported
Owner/Operator Email:	Not reported

Owner/Operator Indicator:	Operator
Owner/Operator Name:	WES CRAFT RV MARINE SVCS
Legal Status:	Private
Date Became Current:	Not reported
Date Ended Current:	Not reported
Owner/Operator Address:	3151 20TH ST E
Owner/Operator City,State,Zip:	FIFE, WA 98424
Owner/Operator Telephone:	206-926-3443
Owner/Operator Telephone Ext:	Not reported
Owner/Operator Fax:	Not reported
Owner/Operator Email:	Not reported

Owner/Operator Indicator:	Operator
Owner/Operator Name:	WES CRAFT RV & MARINE SVCS
Legal Status:	Private
Date Became Current:	1996-11-12 00:00:00.
Date Ended Current:	Not reported
Owner/Operator Address:	3151 20TH ST E
Owner/Operator City,State,Zip:	FIFE, WA 98424
Owner/Operator Telephone:	Not reported
Owner/Operator Telephone Ext:	Not reported
Owner/Operator Fax:	Not reported

WES CRAFT RV & MARINE SVCS (Continued) **1001600447**

Owner/Operator Email: Not reported

Owner/Operator Indicator: Owner
Owner/Operator Name: OWENS, JAMES & KATHERINE
Legal Status: Private
Date Became Current: Not reported
Date Ended Current: Not reported
Owner/Operator Address: 411 108 AVE NE
Owner/Operator City,State,Zip: BELLEVUE, WA 98004
Owner/Operator Telephone: 000-000-0000
Owner/Operator Telephone Ext: Not reported
Owner/Operator Fax: Not reported
Owner/Operator Email: Not reported

Owner/Operator Indicator: Owner
Owner/Operator Name: OWENS, JAMES KATHERINE
Legal Status: Private
Date Became Current: Not reported
Date Ended Current: Not reported
Owner/Operator Address: 411 108 AVE NE
Owner/Operator City,State,Zip: BELLEVUE, WA 98004
Owner/Operator Telephone: 000-000-0000
Owner/Operator Telephone Ext: Not reported
Owner/Operator Fax: Not reported
Owner/Operator Email: Not reported

Owner/Operator Indicator: Owner
Owner/Operator Name: OWENS, JAMES KATHERINE
Legal Status: Private
Date Became Current: Not reported
Date Ended Current: Not reported
Owner/Operator Address: 411 108 AVE NE
Owner/Operator City,State,Zip: BELLEVUE, WA 98004
Owner/Operator Telephone: 000-000-0000
Owner/Operator Telephone Ext: Not reported
Owner/Operator Fax: Not reported
Owner/Operator Email: Not reported

Historic Generators:
Receive Date: 2005-03-28 00:00:00.0
Handler Name: WES CRAFT RV & MARINE SVCS
Federal Waste Generator Description: Not a generator, verified
State District Owner: WA
Large Quantity Handler of Universal Waste: No
Recognized Trader Importer: No
Recognized Trader Exporter: No
Spent Lead Acid Battery Importer: No
Spent Lead Acid Battery Exporter: No
Current Record: No
Non Storage Recycler Activity: Not reported
Electronic Manifest Broker: Not reported

Receive Date: 2005-03-28 00:00:00.0
Handler Name: WES CRAFT RV & MARINE SVCS
Federal Waste Generator Description: Not a generator, verified
State District Owner: WA
Large Quantity Handler of Universal Waste: No

WES CRAFT RV & MARINE SVCS (Continued) **1001600447**

Recognized Trader Importer:	No
Recognized Trader Exporter:	No
Spent Lead Acid Battery Importer:	No
Spent Lead Acid Battery Exporter:	No
Current Record:	No
Non Storage Recycler Activity:	Not reported
Electronic Manifest Broker:	Not reported

Receive Date:	2005-03-29 00:00:00.0
Handler Name:	WES CRAFT RV & MARINE SVCS
Federal Waste Generator Description:	Not a generator, verified
State District Owner:	WA
Large Quantity Handler of Universal Waste:	No
Recognized Trader Importer:	No
Recognized Trader Exporter:	No
Spent Lead Acid Battery Importer:	No
Spent Lead Acid Battery Exporter:	No
Current Record:	Yes
Non Storage Recycler Activity:	Not reported
Electronic Manifest Broker:	Not reported

Receive Date:	1996-11-12 00:00:00.0
Handler Name:	WES CRAFT RV & MARINE SVCS
Federal Waste Generator Description:	Conditionally Exempt Small Quantity Generator
State District Owner:	WA
Large Quantity Handler of Universal Waste:	No
Recognized Trader Importer:	No
Recognized Trader Exporter:	No
Spent Lead Acid Battery Importer:	No
Spent Lead Acid Battery Exporter:	No
Current Record:	No
Non Storage Recycler Activity:	Not reported
Electronic Manifest Broker:	Not reported

Receive Date:	2003-12-11 00:00:00.0
Handler Name:	WES CRAFT RV & MARINE SVCS
Federal Waste Generator Description:	Conditionally Exempt Small Quantity Generator
State District Owner:	WA
Large Quantity Handler of Universal Waste:	No
Recognized Trader Importer:	No
Recognized Trader Exporter:	No
Spent Lead Acid Battery Importer:	No
Spent Lead Acid Battery Exporter:	No
Current Record:	No
Non Storage Recycler Activity:	Not reported
Electronic Manifest Broker:	Not reported

Receive Date:	2004-01-08 00:00:00.0
Handler Name:	WES CRAFT RV & MARINE SVCS
Federal Waste Generator Description:	Conditionally Exempt Small Quantity Generator
State District Owner:	WA
Large Quantity Handler of Universal Waste:	No
Recognized Trader Importer:	No
Recognized Trader Exporter:	No
Spent Lead Acid Battery Importer:	No
Spent Lead Acid Battery Exporter:	No
Current Record:	No

WES CRAFT RV & MARINE SVCS (Continued) **1001600447**

Non Storage Recycler Activity:	Not reported
Electronic Manifest Broker:	Not reported
Receive Date:	2005-03-28 00:00:00.0
Handler Name:	WES CRAFT RV & MARINE SVCS
Federal Waste Generator Description:	Conditionally Exempt Small Quantity Generator
State District Owner:	WA
Large Quantity Handler of Universal Waste:	No
Recognized Trader Importer:	No
Recognized Trader Exporter:	No
Spent Lead Acid Battery Importer:	No
Spent Lead Acid Battery Exporter:	No
Current Record:	No
Non Storage Recycler Activity:	Not reported
Electronic Manifest Broker:	Not reported
Receive Date:	2003-12-31 00:00:00.0
Handler Name:	WES CRAFT RV & MARINE SVCS
Federal Waste Generator Description:	Not a generator, verified
State District Owner:	WA
Large Quantity Handler of Universal Waste:	No
Recognized Trader Importer:	No
Recognized Trader Exporter:	No
Spent Lead Acid Battery Importer:	No
Spent Lead Acid Battery Exporter:	No
Current Record:	No
Non Storage Recycler Activity:	Not reported
Electronic Manifest Broker:	Not reported

List of NAICS Codes and Descriptions:

NAICS Code:	336612
NAICS Description:	BOAT BUILDING
NAICS Code:	81149
NAICS Description:	OTHER PERSONAL AND HOUSEHOLD GOODS REPAIR AND MAINTENANCE
NAICS Code:	Not reported
NAICS Description:	Not reported

Facility Has Received Notices of Violation:

No Violations Found:

Evaluation Action Summary:

No Evaluations Found:

FINDS:

Registry ID: 110005406337

Click Here:

Environmental Interest/Information System:

Washington Facility / Site Identification System (WA-FSIS) provides a means to query and display data maintained by the Washington Department of Ecology. This system contains key information for each

WES CRAFT RV & MARINE SVCS (Continued) **1001600447**

facility/site that is currently, or has been, of interest to the Air Quality, Dam Safety, Hazardous Waste, Toxics Cleanup, and Water Quality Programs.
RCRAInfo is a national information system that supports the Resource Conservation and Recovery Act (RCRA) program through the tracking of events and activities related to facilities that generate, transport, and treat, store, or dispose of hazardous waste. RCRAInfo allows RCRA program staff to track the notification, permit, compliance, and corrective action activities required under RCRA.
HAZARDOUS WASTE BIENNIAL REPORTER

Click this hyperlink while viewing on your computer to access additional FINDS: detail in the EDR Site Report.

ECHO:

Envid:	1001600447
Registry ID:	110005406337
DFR URL:	http://echo.epa.gov/detailed-facility-report?fid=110005406337
Name:	WES CRAFT RV & MARINE SVCS
Address:	3151 20TH ST E
City,State,Zip:	FIFE, WA 98424

R77 **MODERN PRINTING GRAPHICS ADV** **WA ALLSITES** **1000658874**
SW **3216 20TH ST E** **RCRA NonGen / NLR** **WAD988485314**
1/4-1/2 **FIFE, WA 98424** **FINDS**
0.308 mi. **ECHO**
1627 ft. **Site 2 of 7 in cluster R**

Relative: Higher
Actual: 17 ft.

ALLSITES:

Name:	MODERN PRINTING GRAPHICS ADV
Facility Id:	77644258

RCRA Listings:

Date Form Received by Agency:	1991-04-21 00:00:00.0
Handler Name:	MODERN PRINTING GRAPHICS ADV
Handler Address:	3216 20TH ST E
Handler City,State,Zip:	FIFE, WA 98424
EPA ID:	WAD988485314
Contact Name:	MODERN PRINTING MODERN PRINTING
Contact Address:	3216 20TH ST E
Contact City,State,Zip:	FIFE, WA 98424-1713
Contact Telephone:	000-000-0000
Contact Fax:	000-000-0000
Contact Email:	Not reported
Contact Title:	Not reported
EPA Region:	10
Land Type:	Private
Federal Waste Generator Description:	Not a generator, verified
Non-Notifier:	Not reported
Biennial Report Cycle:	Not reported
Accessibility:	Not reported
Active Site Indicator:	Not reported
State District Owner:	WA
State District:	SWRO
Mailing Address:	3216 20TH ST E
Mailing City,State,Zip:	FIFE, WA 98424-1713
Owner Name:	MODERN PRINTING M
Owner Type:	Private

MODERN PRINTING GRAPHICS ADV (Continued) **1000658874**

Operator Name:	Not reported
Operator Type:	Not reported
Short-Term Generator Activity:	No
Importer Activity:	No
Mixed Waste Generator:	No
Transporter Activity:	No
Transfer Facility Activity:	No
Recycler Activity with Storage:	No
Small Quantity On-Site Burner Exemption:	No
Smelting Melting and Refining Furnace Exemption:	No
Underground Injection Control:	No
Off-Site Waste Receipt:	No
Universal Waste Indicator:	No
Universal Waste Destination Facility:	No
Federal Universal Waste:	No
Active Site Fed-Reg Treatment Storage and Disposal Facility:	Not reported
Active Site Converter Treatment storage and Disposal Facility:	Not reported
Active Site State-Reg Treatment Storage and Disposal Facility:	Not reported
Active Site State-Reg Handler:	---
Federal Facility Indicator:	Not reported
Hazardous Secondary Material Indicator:	NN
Sub-Part K Indicator:	Not reported
Commercial TSD Indicator:	No
Treatment Storage and Disposal Type:	Not reported
2018 GPRA Permit Baseline:	Not on the Baseline
2018 GPRA Renewals Baseline:	Not on the Baseline
Permit Renewals Workload Universe:	Not reported
Permit Workload Universe:	Not reported
Permit Progress Universe:	Not reported
Post-Closure Workload Universe:	Not reported
Closure Workload Universe:	Not reported
202 GPRA Corrective Action Baseline:	No
Corrective Action Workload Universe:	No
Subject to Corrective Action Universe:	No
Non-TSDFs Where RCRA CA has Been Imposed Universe:	No
TSDFs Potentially Subject to CA Under 3004 (u)/(v) Universe:	No
TSDFs Only Subject to CA under Discretionary Auth Universe:	No
Corrective Action Priority Ranking:	No NCAPS ranking
Environmental Control Indicator:	No
Institutional Control Indicator:	No
Human Exposure Controls Indicator:	N/A
Groundwater Controls Indicator:	N/A
Operating TSDF Universe:	Not reported
Full Enforcement Universe:	Not reported
Significant Non-Complier Universe:	No
Unaddressed Significant Non-Complier Universe:	No
Addressed Significant Non-Complier Universe:	No
Significant Non-Complier With a Compliance Schedule Universe:	No
Financial Assurance Required:	Not reported
Handler Date of Last Change:	2012-02-16 19:22:47.0
Recognized Trader-Importer:	No
Recognized Trader-Exporter:	No
Importer of Spent Lead Acid Batteries:	No
Exporter of Spent Lead Acid Batteries:	No
Recycler Activity Without Storage:	Not reported
Manifest Broker:	Not reported
Sub-Part P Indicator:	Not reported

MODERN PRINTING GRAPHICS ADV (Continued) **1000658874**

Handler - Owner Operator:

Owner/Operator Indicator:	Owner
Owner/Operator Name:	SEE PAPER COPY
Legal Status:	Private
Date Became Current:	Not reported
Date Ended Current:	Not reported
Owner/Operator Address:	3216 20TH ST E
Owner/Operator City,State,Zip:	FIFE, WA 98424
Owner/Operator Telephone:	000-000-0000
Owner/Operator Telephone Ext:	Not reported
Owner/Operator Fax:	Not reported
Owner/Operator Email:	Not reported

Owner/Operator Indicator:	Owner
Owner/Operator Name:	MODERN PRINTING M
Legal Status:	Private
Date Became Current:	1996-05-02 00:00:00.
Date Ended Current:	Not reported
Owner/Operator Address:	3216 20TH ST E
Owner/Operator City,State,Zip:	FIFE, WA 98424-1713
Owner/Operator Telephone:	000-000-0000
Owner/Operator Telephone Ext:	Not reported
Owner/Operator Fax:	Not reported
Owner/Operator Email:	Not reported

Owner/Operator Indicator:	Operator
Owner/Operator Name:	MODERN PRINTING GRAPHICS ADV
Legal Status:	Private
Date Became Current:	Not reported
Date Ended Current:	Not reported
Owner/Operator Address:	3216 20TH ST E
Owner/Operator City,State,Zip:	FIFE, WA 98424-1713
Owner/Operator Telephone:	000-000-0000
Owner/Operator Telephone Ext:	Not reported
Owner/Operator Fax:	Not reported
Owner/Operator Email:	Not reported

Historic Generators:

Receive Date:	1991-04-21 00:00:00.0
Handler Name:	MODERN PRINTING GRAPHICS ADV
Federal Waste Generator Description:	Not a generator, verified
State District Owner:	WA
Large Quantity Handler of Universal Waste:	No
Recognized Trader Importer:	No
Recognized Trader Exporter:	No
Spent Lead Acid Battery Importer:	No
Spent Lead Acid Battery Exporter:	No
Current Record:	No
Non Storage Recycler Activity:	Not reported
Electronic Manifest Broker:	Not reported

Receive Date:	1991-04-21 00:00:00.0
Handler Name:	MODERN PRINTING GRAPHICS ADV
Federal Waste Generator Description:	Not a generator, verified
State District Owner:	WA
Large Quantity Handler of Universal Waste:	No

MODERN PRINTING GRAPHICS ADV (Continued) **1000658874**

Recognized Trader Importer:	No
Recognized Trader Exporter:	No
Spent Lead Acid Battery Importer:	No
Spent Lead Acid Battery Exporter:	No
Current Record:	Yes
Non Storage Recycler Activity:	Not reported
Electronic Manifest Broker:	Not reported

List of NAICS Codes and Descriptions:

NAICS Code:	32311
NAICS Description:	PRINTING

Facility Has Received Notices of Violation:

No Violations Found:

Evaluation Action Summary:

No Evaluations Found:

FINDS:

Registry ID: 110005360199

Click Here:

Environmental Interest/Information System:

RCRAInfo is a national information system that supports the Resource Conservation and Recovery Act (RCRA) program through the tracking of events and activities related to facilities that generate, transport, and treat, store, or dispose of hazardous waste. RCRAInfo allows RCRA program staff to track the notification, permit, compliance, and corrective action activities required under RCRA.

Click this hyperlink while viewing on your computer to access additional FINDS: detail in the EDR Site Report.

ECHO:

Envid:	1000658874
Registry ID:	110005360199
DFR URL:	http://echo.epa.gov/detailed-facility-report?fid=110005360199
Name:	MODERN PRINTING GRAPHICS ADV
Address:	3216 20TH ST E
City,State,Zip:	FIFE, WA 98424

R78 **CRESCENT LIGHTING - FIFE** **WA SWRCY** **S123794658**
SW **3214 20TH STREET EAST** **N/A**
1/4-1/2 **FIFE, WA 98424**
0.309 mi.
1631 ft. **Site 3 of 7 in cluster R**

Relative:
Higher

Actual:
17 ft.

SWRCY:

Name:	CRESCENT LIGHTING - FIFE
Address:	3214 20TH STREET EAST
City,State,Zip:	FIFE, WA 98424
Phone:	253-922-1536
Website:	https://www.lightrecycle.org/
Material Accepted:	Light Bulbs - Fluorescent

CRESCENT LIGHTING - FIFE (Continued) **S123794658**

Type:	Commercial
Service Type:	Dropoff
Hours:	Mon-Fri, 8am-6pm; Sat, 10am-5pm
Comments:	Recycle up to 10 fluorescent lights, CFLs and HiDs per day for free.
Material Category:	Household Hazardous Waste
Organization ID:	1322
Organization Name:	LightRecycle Washington Organization
Organization Contact:	No Longer Tracked
Organization Email:	No Longer Tracked
E-Cycle:	No
Light Recycle:	Yes
Name:	CRESCENT LIGHTING - FIFE
Address:	3214 20TH STREET EAST
City,State,Zip:	FIFE, WA 98424
Phone:	253-922-1536
Website:	https://www.lightrecycle.org/
Material Accepted:	Light Bulbs - Fluorescent
Type:	Residential
Service Type:	Dropoff
Hours:	Mon-Fri, 8am-6pm; Sat, 10am-5pm
Comments:	Recycle up to 10 fluorescent lights, CFLs and HiDs per day for free.
Material Category:	Household Hazardous Waste
Organization ID:	1322
Organization Name:	LightRecycle Washington Organization
Organization Contact:	No Longer Tracked
Organization Email:	No Longer Tracked
E-Cycle:	No
Light Recycle:	Yes

S79 **CLOSETMAID** **WA ALLSITES** **1011932335**
SSE **3900 INDUSTRY DR E STE G** **FINDS** **N/A**
1/4-1/2 **FIFE, WA 98424**
0.309 mi.
1633 ft. **Site 1 of 3 in cluster S**

Relative:
Higher

Actual:
18 ft.

ALLSITES:
Name: CLOSETMAID
Facility Id: 3939978

FINDS:
Registry ID: 110037547456

Click Here:

Environmental Interest/Information System:
Washington Facility / Site Identification System (WA-FSIS) provides a means to query and display data maintained by the Washington Department of Ecology. This system contains key information for each facility/site that is currently, or has been, of interest to the Air Quality, Dam Safety, Hazardous Waste, Toxics Cleanup, and Water Quality Programs.

Click this hyperlink while viewing on your computer to access additional FINDS: detail in the EDR Site Report.

P80 **SAMS TIRE SERVICE INC** **WA UST** **1007078670**
WNW **3110 PACIFIC HWY** **WA ALLSITES** **N/A**
1/4-1/2 **TACOMA, WA 98424** **FINDS**
0.310 mi.
1635 ft. **Site 2 of 2 in cluster P**

Relative:
Higher

Actual:
17 ft.

UST:

Name:	SAMS TIRE SERVICE INC
Address:	3110 PACIFIC HIGHWAY
City:	TACOMA
Zip:	98424
Facility ID:	3799146
Site Id:	100054
UBI:	Not reported
Phone Number:	Not reported
Decimal Latitude:	47.242721
Decimal Longitude:	-122.388833
Tank Name:	1
Tag Number:	Not reported
Tank Status:	Removed
Tank Status Date:	08/06/1996
Tank Install Date:	12/31/1964
Tank Closure Date:	Not reported
Capacity Range:	Not reported
Tank Permit Expiration Date:	Not reported
Tank Upgrade Date:	Not reported
Tank Spill Prevention:	Not reported
Tank Overfill Prevention:	Not reported
Tank Material:	Not reported
Tank Construction:	Not reported
Tank Tightness Test:	Not reported
Tank Corrosion Protection:	Not reported
Tank Manifold:	Not reported
Tank Release Detection:	Not reported
Tank SFC Type:	Not reported
Pipe Material:	Not reported
Pipe Construction:	Not reported
Pipe Primary Release Detection:	Not reported
Pipe Second Release Detection:	Not reported
Pipe Corrosion Protection:	Not reported
Pipe Pumping System:	Not reported
Responsible Unit:	Southwest
Dispencer/Pump SFC Type:	Not reported

ALLSITES:

Name:	SAMS TIRE SERVICE INC
Facility Id:	3799146

FINDS:

Registry ID: 110015553612

Click Here:

Environmental Interest/Information System:
Washington Facility / Site Identification System (WA-FSIS) provides a means to query and display data maintained by the Washington Department of Ecology. This system contains key information for each facility/site that is currently, or has been, of interest to the Air

SAMS TIRE SERVICE INC (Continued) **1007078670**

Quality, Dam Safety, Hazardous Waste, Toxics Cleanup, and Water Quality Programs.

Click this hyperlink while viewing on your computer to access additional FINDS: detail in the EDR Site Report.

R81 **WEST MARINE 00024** **WA ALLSITES** **S112088213**
SW **3212 20TH ST E** **WA MANIFEST** **N/A**
1/4-1/2 **FIFE, WA 98424**
0.310 mi.
1635 ft. **Site 4 of 7 in cluster R**

Relative:
Higher

Actual:
17 ft.

ALLSITES:

Name:	WEST MARINE 00024
Facility Id:	15147

WA MANIFEST:

Name:	WEST MARINE 00024
Address:	3212 20TH ST E
City,State,Zip:	FIFE, WA 98424
Facility Address 2:	Not reported
Facility ID:	15147
EPA ID:	WAH000041538
NAICS:	441222
State Waste Code Desc:	WT02
Federal Waste Code Desc:	D001,D002,D035,D004,D007
Form Comm:	Not reported
Data Year:	2017
Permit by Rule:	False
Mailing Address 2:	Not reported
Treatment by Generator:	False
Mixed Radioactive Waste:	False
Importer of Hazardous Waste:	False
Immediate Recycler:	False
Treatment/Storage/Disposal/Recycling Facility:	False
Generator of Dangerous Fuel Waste:	False
Generator Marketing to Burner:	False
Other Marketers (i.e., blender, distributor, etc.):	False
Utility Boiler Burner:	False
Industry Boiler Burner:	False
Industrial Furnace:	False
Smelter Defferal:	False
Universal Waste:	Not reported
Off-Specification:	Not reported
LN Address 2:	Not reported
Tax Reg #:	600603184
Business Type:	Marine Boating Goods
Mail Name:	West Marine Products Inc
Mailing Address:	500 Westridge Dr
Mailing City,State,Zip:	Watsonville, CA 95076
Legal Organization Name:	West Marine Products Inc
Legal Organization Type:	Private
Legal Contact:	Not reported
Legal Address:	500 Westridge Dr
Legal Address 2:	Not reported
Legal City,State,Zip:	Watsonville, CA 95076
Legal Phone Number:	831-761-6836
Legal Effective Date:	Not reported

WEST MARINE 00024 (Continued) **S112088213**

Land Organization Name:	West Marine Products Inc
Land Organization Type:	Private
Land Contact:	Not reported
Land Address:	500 Westridge Dr
Land City,State,Zip:	Watsonville, CA 95076
Land Phone Number:	831-761-6836
Operator Organization Name:	West Marine Products Inc
Operator Organization Type:	Private
Operator:	Not reported
Operator Address:	500 Westridge Dr
Operator Address 2:	Not reported
Operator City,State,Zip:	Watsonville, CA 95076
Operator Phone Number:	831-761-6836
Operator Effective Date:	Not reported
Site Contact:	Gary Ford
Site Contact Address:	3212 20th St E
Contact City,State,Zip:	Fife, WA 98424
Site Contact Phone Number:	253-926-2533
Site Contact Email:	mgr00024@westmarine.com
Gen Status Code:	SQG
Monthly Generation:	False
Batch Generation:	True
One Time Generation:	False
Transport Own Waste:	False
Tranports Other Waste:	False
Recycler Onsite:	False
Transfer Facility:	False
Other Exemption:	Not reported
UW Battery Gen:	False
Used Oil Transporter:	False
Used Oil Transfer Facility:	False
Used Oil Processor:	False
Used Oil Refiner:	False
Used Oil Fuel Marketer Directs Shipments:	False
Used Oil Fuel Marketer Meets Specs:	False
Site Contact Address 2:	Not reported

Name:	WEST MARINE 00024
Address:	3212 20TH ST E
City,State,Zip:	FIFE, WA 98424
Facility Address 2:	Not reported
Facility ID:	15147
EPA ID:	WAH000041538
NAICS:	441222
State Waste Code Desc:	Not reported
Federal Waste Code Desc:	D001,D002,D003,U002,U154
Form Comm:	Not reported
Data Year:	2016
Permit by Rule:	False
Mailing Address 2:	Not reported
Treatment by Generator:	False
Mixed Radioactive Waste:	False
Importer of Hazardous Waste:	False
Immediate Recycler:	False
Treatment/Storage/Disposal/Recycling Facility:	False
Generator of Dangerous Fuel Waste:	False
Generator Marketing to Burner:	False

WEST MARINE 00024 (Continued) **S112088213**

Other Marketers (i.e., blender, distributor, etc.):	False
Utility Boiler Burner:	False
Industry Boiler Burner:	False
Industrial Furnace:	False
Smelter Defferal:	False
Universal Waste:	Not reported
Off-Specification:	Not reported
LN Address 2:	Not reported
Tax Reg #:	600603184
Business Type:	Marine Boating Goods
Mail Name:	West Marine Products Inc
Mailing Address:	500 Westridge Dr
Mailing City,State,Zip:	Watsonville, CA 95076
Legal Organization Name:	West Marine Products Inc
Legal Organization Type:	Private
Legal Contact:	Not reported
Legal Address:	500 Westridge Dr
Legal Address 2:	Not reported
Legal City,State,Zip:	Watsonville, CA 95076
Legal Phone Number:	831-761-6836
Legal Effective Date:	Not reported
Land Organization Name:	West Marine Products Inc
Land Organization Type:	Private
Land Contact:	Not reported
Land Address:	500 Westridge Dr
Land City,State,Zip:	Watsonville, CA 95076
Land Phone Number:	831-761-6836
Operator Organization Name:	West Marine Products Inc
Operator Organization Type:	Private
Operator:	Not reported
Operator Address:	500 Westridge Dr
Operator Address 2:	Not reported
Operator City,State,Zip:	Watsonville, CA 95076
Operator Phone Number:	831-761-6836
Operator Effective Date:	Not reported
Site Contact:	Gary Ford
Site Contact Address:	3212 20th St E
Contact City,State,Zip:	Fife, WA 98424
Site Contact Phone Number:	253-926-2533
Site Contact Email:	mgr00024@westmarine.com
Gen Status Code:	SQG
Monthly Generation:	False
Batch Generation:	True
One Time Generation:	False
Transport Own Waste:	False
Tranports Other Waste:	False
Recycler Onsite:	False
Transfer Facility:	False
Other Exemption:	Not reported
UW Battery Gen:	False
Used Oil Transporter:	False
Used Oil Transfer Facility:	False
Used Oil Processor:	False
Used Oil Refiner:	False
Used Oil Fuel Marketer Directs Shipments:	False
Used Oil Fuel Marketer Meets Specs:	False
Site Contact Address 2:	Not reported

WEST MARINE 00024 (Continued) **S112088213**

Name:	WEST MARINE 00024
Address:	3212 20TH ST E
City,State,Zip:	FIFE, WA 98424
Facility Address 2:	Not reported
Facility ID:	15147
EPA ID:	WAH000041538
NAICS:	441222
State Waste Code Desc:	WT02
Federal Waste Code Desc:	D001,D035,D039,D004,U002,U154,U159,D002,D008,D011
Form Comm:	Not reported
Data Year:	2015
Permit by Rule:	False
Mailing Address 2:	Not reported
Treatment by Generator:	False
Mixed Radioactive Waste:	False
Importer of Hazardous Waste:	False
Immediate Recycler:	False
Treatment/Storage/Disposal/Recycling Facility:	False
Generator of Dangerous Fuel Waste:	False
Generator Marketing to Burner:	False
Other Marketers (i.e., blender, distributor, etc.):	False
Utility Boiler Burner:	False
Industry Boiler Burner:	False
Industrial Furnace:	False
Smelter Defferal:	False
Universal Waste:	Not reported
Off-Specification:	Not reported
LN Address 2:	Not reported
Tax Reg #:	600603184
Business Type:	Marine Boating Goods
Mail Name:	West Marine Products Inc
Mailing Address:	500 Westridge Dr
Mailing City,State,Zip:	Watsonville, CA 95076
Legal Organization Name:	West Marine Products Inc
Legal Organization Type:	Private
Legal Contact:	Not reported
Legal Address:	500 Westridge Dr
Legal Address 2:	Not reported
Legal City,State,Zip:	Watsonville, CA 95076
Legal Phone Number:	831-761-6836
Legal Effective Date:	Not reported
Land Organization Name:	West Marine Products Inc
Land Organization Type:	Private
Land Contact:	Not reported
Land Address:	500 Westridge Dr
Land City,State,Zip:	Watsonville, CA 95076
Land Phone Number:	831-761-6836
Operator Organization Name:	West Marine Products Inc
Operator Organization Type:	Private
Operator:	Not reported
Operator Address:	500 Westridge Dr
Operator Address 2:	Not reported
Operator City,State,Zip:	Watsonville, CA 95076
Operator Phone Number:	831-761-6836
Operator Effective Date:	Not reported
Site Contact:	Stephanie Gambrell
Site Contact Address:	3212 20th St E

WEST MARINE 00024 (Continued) **S112088213**

Contact City,State,Zip:	Fife, WA 98424
Site Contact Phone Number:	253-926-2533
Site Contact Email:	mgr00024@westmarine.com
Gen Status Code:	SQG
Monthly Generation:	True
Batch Generation:	False
One Time Generation:	False
Transport Own Waste:	False
Tranports Other Waste:	False
Recycler Onsite:	False
Transfer Facility:	False
Other Exemption:	Not reported
UW Battery Gen:	False
Used Oil Transporter:	False
Used Oil Transfer Facility:	False
Used Oil Processor:	False
Used Oil Refiner:	False
Used Oil Fuel Marketer Directs Shipments:	False
Used Oil Fuel Marketer Meets Specs:	False
Site Contact Address 2:	Not reported
Name:	WEST MARINE 00024
Address:	3212 20TH ST E
City,State,Zip:	FIFE, WA 98424
Facility Address 2:	Not reported
Facility ID:	15147
EPA ID:	WAH000041538
NAICS:	441222
State Waste Code Desc:	WT02
Federal Waste Code Desc:	D001,D035,D039,D004,U002,U154,U159,D002,D008,D011,D003,D005
Form Comm:	Not reported
Data Year:	2014
Permit by Rule:	False
Mailing Address 2:	Not reported
Treatment by Generator:	False
Mixed Radioactive Waste:	False
Importer of Hazardous Waste:	False
Immediate Recycler:	False
Treatment/Storage/Disposal/Recycling Facility:	False
Generator of Dangerous Fuel Waste:	False
Generator Marketing to Burner:	False
Other Marketers (i.e., blender, distributor, etc.):	False
Utility Boiler Burner:	False
Industry Boiler Burner:	False
Industrial Furnace:	False
Smelter Defferal:	False
Universal Waste:	Not reported
Off-Specification:	Not reported
LN Address 2:	Not reported
Tax Reg #:	600603184
Business Type:	Marine Boating Goods
Mail Name:	West Marine Products Inc
Mailing Address:	500 Westridge Dr
Mailing City,State,Zip:	Watsonville, CA 95076
Legal Organization Name:	West Marine Products Inc
Legal Organization Type:	Private
Legal Contact:	Not reported

WEST MARINE 00024 (Continued) **S112088213**

Legal Address:	500 Westridge Dr
Legal Address 2:	Not reported
Legal City,State,Zip:	Watsonville, CA 95076
Legal Phone Number:	831-761-6836
Legal Effective Date:	Not reported
Land Organization Name:	West Marine Products Inc
Land Organization Type:	Private
Land Contact:	Not reported
Land Address:	500 Westridge Dr
Land City,State,Zip:	Watsonville, CA 95076
Land Phone Number:	831-761-6836
Operator Organization Name:	West Marine Products Inc
Operator Organization Type:	Private
Operator:	Not reported
Operator Address:	500 Westridge Dr
Operator Address 2:	Not reported
Operator City,State,Zip:	Watsonville, CA 95076
Operator Phone Number:	831-761-6836
Operator Effective Date:	Not reported
Site Contact:	Stephanie Gambrell
Site Contact Address:	3212 20th St E
Contact City,State,Zip:	Fife, WA 98424
Site Contact Phone Number:	253-926-2533
Site Contact Email:	mgr00024@westmarine.com
Gen Status Code:	SQG
Monthly Generation:	True
Batch Generation:	False
One Time Generation:	False
Transport Own Waste:	False
Tranports Other Waste:	False
Recycler Onsite:	False
Transfer Facility:	False
Other Exemption:	Not reported
UW Battery Gen:	False
Used Oil Transporter:	False
Used Oil Transfer Facility:	False
Used Oil Processor:	False
Used Oil Refiner:	False
Used Oil Fuel Marketer Directs Shipments:	False
Used Oil Fuel Marketer Meets Specs:	False
Site Contact Address 2:	Not reported
Name:	WEST MARINE 00024
Address:	3212 20TH ST E
City,State,Zip:	FIFE, WA 98424
Facility Address 2:	Not reported
Facility ID:	15147
EPA ID:	WAH000041538
NAICS:	441222
State Waste Code Desc:	WT02 - Toxic
Federal Waste Code Desc:	D001 - Waste Aerosols, D035 - Waste Aerosols, D039 - Waste Aerosols, D001 - Waste Flammable liquids, D004 - Waste Flammable liquids, U002 - Waste Flammable liquids, U154 Waste Flammable liquids, U159 Waste Flammable liquids, D001 Waste Fusee, D001 Waste Cartridges, Signal, D003 Waste Cartridges, Signal, D005 Waste Cartridges, Signal, D002 - Amines, Liquid, Corrosive
Form Comm:	Not reported

WEST MARINE 00024 (Continued) **S112088213**

Data Year:	2013
Permit by Rule:	False
Mailing Address 2:	Not reported
Treatment by Generator:	False
Mixed Radioactive Waste:	False
Importer of Hazardous Waste:	False
Immediate Recycler:	False
Treatment/Storage/Disposal/Recycling Facility:	False
Generator of Dangerous Fuel Waste:	False
Generator Marketing to Burner:	False
Other Marketers (i.e., blender, distributor, etc.):	False
Utility Boiler Burner:	False
Industry Boiler Burner:	False
Industrial Furnace:	False
Smelter Defferal:	False
Universal Waste:	Not reported
Off-Specification:	Not reported
LN Address 2:	Not reported
Tax Reg #:	600603184
Business Type:	Marine Boating Goods
Mail Name:	West Marine Products Inc
Mailing Address:	500 Westridge Dr
Mailing City,State,Zip:	Watsonville, CA 95076
Legal Organization Name:	West Marine Products Inc
Legal Organization Type:	Private
Legal Contact:	Not reported
Legal Address:	500 Westridge Dr
Legal Address 2:	Not reported
Legal City,State,Zip:	Watsonville, CA 95076
Legal Phone Number:	831-761-6836
Legal Effective Date:	Not reported
Land Organization Name:	West Marine Products Inc
Land Organization Type:	Private
Land Contact:	Not reported
Land Address:	500 Westridge Dr
Land City,State,Zip:	Watsonville, CA 95076
Land Phone Number:	831-761-6836
Operator Organization Name:	West Marine Products Inc
Operator Organization Type:	Private
Operator:	Not reported
Operator Address:	500 Westridge Dr
Operator Address 2:	Not reported
Operator City,State,Zip:	Watsonville, CA 95076
Operator Phone Number:	831-761-6836
Operator Effective Date:	Not reported
Site Contact:	Stephanie Gambrell
Site Contact Address:	3212 20th St E
Contact City,State,Zip:	Fife, WA 98424
Site Contact Phone Number:	253-926-2533
Site Contact Email:	Not reported
Gen Status Code:	SQG
Monthly Generation:	True
Batch Generation:	False
One Time Generation:	False
Transport Own Waste:	False
Tranports Other Waste:	False
Recycler Onsite:	False

WEST MARINE 00024 (Continued) **S112088213**

Transfer Facility:	False
Other Exemption:	Not reported
UW Battery Gen:	False
Used Oil Transporter:	False
Used Oil Transfer Facility:	False
Used Oil Processor:	False
Used Oil Refiner:	False
Used Oil Fuel Marketer Directs Shipments:	False
Used Oil Fuel Marketer Meets Specs:	False
Site Contact Address 2:	Not reported
Name:	WEST MARINE 00024
Address:	3212 20TH ST E
City,State,Zip:	FIFE, WA 98424
Facility Address 2:	Not reported
Facility ID:	15147
EPA ID:	WAH000041538
NAICS:	441222
State Waste Code Desc:	Not reported
Federal Waste Code Desc:	D001, D035, D039, D004, D005, U002, U154, U159, D008, D006, D007, D010, D011, D018, D027, D003,
Form Comm:	Not reported
Data Year:	2012
Permit by Rule:	False
Mailing Address 2:	Not reported
Treatment by Generator:	False
Mixed Radioactive Waste:	False
Importer of Hazardous Waste:	False
Immediate Recycler:	False
Treatment/Storage/Disposal/Recycling Facility:	False
Generator of Dangerous Fuel Waste:	True
Generator Marketing to Burner:	False
Other Marketers (i.e., blender, distributor, etc.):	False
Utility Boiler Burner:	False
Industry Boiler Burner:	False
Industrial Furnace:	False
Smelter Defferal:	False
Universal Waste:	Lamps - Generate, Batteries - Accumulate, Lamps - Accumulate
Off-Specification:	Not reported
LN Address 2:	Not reported
Tax Reg #:	600603184
Business Type:	Marine Boating Goods
Mail Name:	West Marine Products Inc
Mailing Address:	500 Westridge Dr
Mailing City,State,Zip:	Watsonville, CA 95076
Legal Organization Name:	West Marine Products Inc
Legal Organization Type:	Private
Legal Contact:	Not reported
Legal Address:	500 Westridge Dr
Legal Address 2:	Not reported
Legal City,State,Zip:	Watsonville, CA 95076
Legal Phone Number:	831-761-6836
Legal Effective Date:	Not reported
Land Organization Name:	West Marine Products Inc
Land Organization Type:	Private
Land Contact:	Not reported
Land Address:	500 Westridge Dr

WEST MARINE 00024 (Continued) **S112088213**

Land City,State,Zip:	Watsonville, CA 95076
Land Phone Number:	831-761-6836
Operator Organization Name:	West Marine Products Inc
Operator Organization Type:	Private
Operator:	Not reported
Operator Address:	500 Westridge Dr
Operator Address 2:	Not reported
Operator City,State,Zip:	Watsonville, CA 95076
Operator Phone Number:	831-761-6836
Operator Effective Date:	Not reported
Site Contact:	Stephanie Gambrell
Site Contact Address:	3212 20th St E
Contact City,State,Zip:	Fife, WA 98424
Site Contact Phone Number:	253-926-2533
Site Contact Email:	Not reported
Gen Status Code:	SQG
Monthly Generation:	True
Batch Generation:	False
One Time Generation:	False
Transport Own Waste:	False
Tranports Other Waste:	False
Recycler Onsite:	False
Transfer Facility:	False
Other Exemption:	Not reported
UW Battery Gen:	True
Used Oil Transporter:	False
Used Oil Transfer Facility:	False
Used Oil Processor:	False
Used Oil Refiner:	False
Used Oil Fuel Marketer Directs Shipments:	False
Used Oil Fuel Marketer Meets Specs:	False
Site Contact Address 2:	Not reported

S82 **INK INC INDUSTRY DR** **WA ALLSITES** **1000119356**
SSE **3900F INDUSTRY DR E** **RCRA NonGen / NLR** **WAD981763451**
1/4-1/2 **TACOMA, WA 98424**
0.310 mi.
1636 ft. **Site 2 of 3 in cluster S**

Relative:
Higher

Actual:
18 ft.

ALLSITES:

Name:	INK INC INDUSTRY DR
Facility Id:	97796511

RCRA Listings:

Date Form Received by Agency:	1987-03-02 00:00:00.0
Handler Name:	INK INC INDUSTRY DR
Handler Address:	3900F INDUSTRY DR E
Handler City,State,Zip:	TACOMA, WA 98424-1849
EPA ID:	WAD981763451
Contact Name:	INK INC INK INC
Contact Address:	3900 INDUSTRY DR E STE F
Contact City,State,Zip:	TACOMA, WA 98424-1809
Contact Telephone:	000-000-0000
Contact Fax:	000-000-0000
Contact Email:	Not reported
Contact Title:	Not reported
EPA Region:	10

INK INC INDUSTRY DR (Continued) **1000119356**

Land Type:	Private
Federal Waste Generator Description:	Not a generator, verified
Non-Notifier:	Not reported
Biennial Report Cycle:	Not reported
Accessibility:	Not reported
Active Site Indicator:	Not reported
State District Owner:	WA
State District:	SWRO
Mailing Address:	3900 INDUSTRY DR E STE F
Mailing City,State,Zip:	TACOMA, WA 98424-1809
Owner Name:	INK INC I
Owner Type:	Private
Operator Name:	Not reported
Operator Type:	Not reported
Short-Term Generator Activity:	No
Importer Activity:	No
Mixed Waste Generator:	No
Transporter Activity:	No
Transfer Facility Activity:	No
Recycler Activity with Storage:	No
Small Quantity On-Site Burner Exemption:	No
Smelting Melting and Refining Furnace Exemption:	No
Underground Injection Control:	No
Off-Site Waste Receipt:	No
Universal Waste Indicator:	No
Universal Waste Destination Facility:	No
Federal Universal Waste:	No
Active Site Fed-Reg Treatment Storage and Disposal Facility:	Not reported
Active Site Converter Treatment storage and Disposal Facility:	Not reported
Active Site State-Reg Treatment Storage and Disposal Facility:	Not reported
Active Site State-Reg Handler:	---
Federal Facility Indicator:	Not reported
Hazardous Secondary Material Indicator:	NN
Sub-Part K Indicator:	Not reported
Commercial TSD Indicator:	No
Treatment Storage and Disposal Type:	Not reported
2018 GPRA Permit Baseline:	Not on the Baseline
2018 GPRA Renewals Baseline:	Not on the Baseline
Permit Renewals Workload Universe:	Not reported
Permit Workload Universe:	Not reported
Permit Progress Universe:	Not reported
Post-Closure Workload Universe:	Not reported
Closure Workload Universe:	Not reported
202 GPRA Corrective Action Baseline:	No
Corrective Action Workload Universe:	No
Subject to Corrective Action Universe:	No
Non-TSDFs Where RCRA CA has Been Imposed Universe:	No
TSDFs Potentially Subject to CA Under 3004 (u)/(v) Universe:	No
TSDFs Only Subject to CA under Discretionary Auth Universe:	No
Corrective Action Priority Ranking:	No NCAPS ranking
Environmental Control Indicator:	No
Institutional Control Indicator:	No
Human Exposure Controls Indicator:	N/A
Groundwater Controls Indicator:	N/A
Operating TSDF Universe:	Not reported
Full Enforcement Universe:	Not reported
Significant Non-Complier Universe:	No

INK INC INDUSTRY DR (Continued) **1000119356**

Unaddressed Significant Non-Complier Universe:	No
Addressed Significant Non-Complier Universe:	No
Significant Non-Complier With a Compliance Schedule Universe:	No
Financial Assurance Required:	Not reported
Handler Date of Last Change:	2012-02-16 19:23:03.0
Recognized Trader-Importer:	No
Recognized Trader-Exporter:	No
Importer of Spent Lead Acid Batteries:	No
Exporter of Spent Lead Acid Batteries:	No
Recycler Activity Without Storage:	Not reported
Manifest Broker:	Not reported
Sub-Part P Indicator:	Not reported

Handler - Owner Operator:

Owner/Operator Indicator:	Owner
Owner/Operator Name:	SEE PAPER COPY
Legal Status:	Private
Date Became Current:	Not reported
Date Ended Current:	Not reported
Owner/Operator Address:	3900F INDUSTRY DR E
Owner/Operator City,State,Zip:	TACOMA, WA 98424-1849
Owner/Operator Telephone:	000-000-0000
Owner/Operator Telephone Ext:	Not reported
Owner/Operator Fax:	Not reported
Owner/Operator Email:	Not reported

Owner/Operator Indicator:	Owner
Owner/Operator Name:	INK INC I
Legal Status:	Private
Date Became Current:	1996-05-02 00:00:00.
Date Ended Current:	Not reported
Owner/Operator Address:	3900 INDUSTRY DR E STE F
Owner/Operator City,State,Zip:	TACOMA, WA 98424-1809
Owner/Operator Telephone:	000-000-0000
Owner/Operator Telephone Ext:	Not reported
Owner/Operator Fax:	Not reported
Owner/Operator Email:	Not reported

Owner/Operator Indicator:	Operator
Owner/Operator Name:	INK INC INDUSTRY DR
Legal Status:	Private
Date Became Current:	Not reported
Date Ended Current:	Not reported
Owner/Operator Address:	3900F INDUSTRY DR E
Owner/Operator City,State,Zip:	TACOMA, WA 98424
Owner/Operator Telephone:	000-000-0000
Owner/Operator Telephone Ext:	Not reported
Owner/Operator Fax:	Not reported
Owner/Operator Email:	Not reported

Owner/Operator Indicator:	Owner
Owner/Operator Name:	INK INC INDUSTRY DR
Legal Status:	Private
Date Became Current:	Not reported
Date Ended Current:	Not reported
Owner/Operator Address:	3900F INDUSTRY DR E

INK INC INDUSTRY DR (Continued) **1000119356**

Owner/Operator City,State,Zip:	TACOMA, WA 98424
Owner/Operator Telephone:	000-000-0000
Owner/Operator Telephone Ext:	Not reported
Owner/Operator Fax:	Not reported
Owner/Operator Email:	Not reported
Owner/Operator Indicator:	Operator
Owner/Operator Name:	INK INC
Legal Status:	Private
Date Became Current:	Not reported
Date Ended Current:	Not reported
Owner/Operator Address:	3900 INDUSTRY DR E STE F
Owner/Operator City,State,Zip:	TACOMA, WA 98424-1809
Owner/Operator Telephone:	000-000-0000
Owner/Operator Telephone Ext:	Not reported
Owner/Operator Fax:	Not reported
Owner/Operator Email:	Not reported
Owner/Operator Indicator:	Owner
Owner/Operator Name:	INK INC
Legal Status:	Private
Date Became Current:	1996-05-02 00:00:00.
Date Ended Current:	Not reported
Owner/Operator Address:	3900 INDUSTRY DR E STE F
Owner/Operator City,State,Zip:	TACOMA, WA 98424
Owner/Operator Telephone:	000-000-0000
Owner/Operator Telephone Ext:	Not reported
Owner/Operator Fax:	Not reported
Owner/Operator Email:	Not reported

Historic Generators:

Receive Date:	1987-03-02 00:00:00.0
Handler Name:	INK INC INDUSTRY DR
Federal Waste Generator Description:	Not a generator, verified
State District Owner:	WA
Large Quantity Handler of Universal Waste:	No
Recognized Trader Importer:	No
Recognized Trader Exporter:	No
Spent Lead Acid Battery Importer:	No
Spent Lead Acid Battery Exporter:	No
Current Record:	No
Non Storage Recycler Activity:	Not reported
Electronic Manifest Broker:	Not reported
Receive Date:	1987-03-02 00:00:00.0
Handler Name:	INK INC INDUSTRY DR
Federal Waste Generator Description:	Not a generator, verified
State District Owner:	WA
Large Quantity Handler of Universal Waste:	No
Recognized Trader Importer:	No
Recognized Trader Exporter:	No
Spent Lead Acid Battery Importer:	No
Spent Lead Acid Battery Exporter:	No
Current Record:	Yes
Non Storage Recycler Activity:	Not reported
Electronic Manifest Broker:	Not reported

INK INC INDUSTRY DR (Continued) **1000119356**

Receive Date:	1987-03-02 00:00:00.0
Handler Name:	INK INC INDUSTRY DR
Federal Waste Generator Description:	Not a generator, verified
State District Owner:	WA
Large Quantity Handler of Universal Waste:	No
Recognized Trader Importer:	Not reported
Recognized Trader Exporter:	Not reported
Spent Lead Acid Battery Importer:	Not reported
Spent Lead Acid Battery Exporter:	Not reported
Current Record:	No
Non Storage Recycler Activity:	Not reported
Electronic Manifest Broker:	Not reported

List of NAICS Codes and Descriptions:

NAICS Code:	323111
NAICS Description:	COMMERCIAL GRAVURE PRINTING
NAICS Code:	323119
NAICS Description:	OTHER COMMERCIAL PRINTING

Facility Has Received Notices of Violation:

No Violations Found:

Evaluation Action Summary:

No Evaluations Found:

83
ESE
1/4-1/2
0.314 mi.
1658 ft.

BMW NORTHWEST VEHICLE DISPLAY LOT **WA ALLSITES** **S111289256**
1902 GOLDAU RD E **N/A**
FIFE, WA 98424

Relative: Higher
Actual: 17 ft.

ALLSITES:

Name:	BMW NORTHWEST VEHICLE DISPLAY LOT
Facility Id:	21366

R84
SW
1/4-1/2
0.316 mi.
1666 ft.

FIFE METROPLEX CARDLOCK **WA CSCSL** **S108023797**
3200 20TH ST E **WA LUST** **N/A**
FIFE, WA 98424 **WA ALLSITES**
WA PTAP

Site 5 of 7 in cluster R

Relative: Higher
Actual: 17 ft.

CSCSL:

Name:	FIFE METROPLEX CARDLOCK
Address:	3200 20TH ST E
City,State,Zip:	FIFE, WA 98424
Facility ID:	35377551
Region:	Southwest
Lat/Long:	47.238806 / -122.386444
Clean Up Siteid:	5931
Site Status:	Cleanup Started
Contaminant Name:	Petroleum-Diesel
Alternate Site Names:	METROPLEX NO 1 LIMITED PARTNERSHIP,PETROCARD

FIFE METROPLEX CARDLOCK (Continued) **S108023797**

Site Rank: Not reported
Has Institutional Control: Not reported
Past VCP: True
Current VCP: Not reported
Ground Water: Confirmed Above Cleanup Levels
Surface Water: Not reported
Soil: Not reported
Sediment: Not reported
Air: Not reported
Bedrock: Not reported
Responsible Unit: Pollution Liability Ins Agcy

Name: FIFE METROPLEX CARDLOCK
Address: 3200 20TH ST E
City,State,Zip: FIFE, WA 98424
Facility ID: 35377551
Region: Southwest
Lat/Long: 47.238806 / -122.386444
Clean Up Siteid: 5931
Site Status: Cleanup Started
Contaminant Name: Methyl tertiary-butyl ether
Alternate Site Names: METROPLEX NO 1 LIMITED PARTNERSHIP,PETROCARD
Site Rank: Not reported
Has Institutional Control: Not reported
Past VCP: True
Current VCP: Not reported
Ground Water: Remediated
Surface Water: Not reported
Soil: Not reported
Sediment: Not reported
Air: Not reported
Bedrock: Not reported
Responsible Unit: Pollution Liability Ins Agcy

Name: FIFE METROPLEX CARDLOCK
Address: 3200 20TH ST E
City,State,Zip: FIFE, WA 98424
Facility ID: 35377551
Region: Southwest
Lat/Long: 47.238806 / -122.386444
Clean Up Siteid: 5931
Site Status: Cleanup Started
Contaminant Name: Petroleum Products-Unspecified
Alternate Site Names: METROPLEX NO 1 LIMITED PARTNERSHIP,PETROCARD
Site Rank: Not reported
Has Institutional Control: Not reported
Past VCP: True
Current VCP: Not reported
Ground Water: Not reported
Surface Water: Not reported
Soil: Confirmed Above Cleanup Levels
Sediment: Not reported
Air: Not reported
Bedrock: Not reported
Responsible Unit: Pollution Liability Ins Agcy

FIFE METROPLEX CARDLOCK (Continued) **S108023797**

LUST:

Name:	FIFE METROPLEX CARDLOCK
Address:	3200 20TH ST E
City,State,Zip:	FIFE, WA 98424
Facility ID:	35377551
Lust Status Type:	LUST - Cleanup Started
Cleanup Site ID:	5931
Cleanup Unit Type:	Not reported
Process Type:	Not reported
Cleanup Unit Name:	METROPLEX NO 1 LIMITED PARTNERSHIP,PETROCARD
Response Section:	Pollution Liability Ins Agcy
Release Date:	08/15/2002
Lust Date:	07/26/2019
Region:	Southwest
Lust ID:	5787
UST ID:	419661
Contaminant Name:	Petroleum Products-Unspecified
Ground Water:	Not reported
Surface Water:	Not reported
Soil:	Confirmed Above Cleanup Levels
Sediment:	Not reported
Air:	Not reported
Bedrock:	Not reported
Lat/Long:	47.238806 / -122.38644

Name:	FIFE METROPLEX CARDLOCK
Address:	3200 20TH ST E
City,State,Zip:	FIFE, WA 98424
Facility ID:	35377551
Lust Status Type:	LUST - Cleanup Started
Cleanup Site ID:	5931
Cleanup Unit Type:	Not reported
Process Type:	Not reported
Cleanup Unit Name:	METROPLEX NO 1 LIMITED PARTNERSHIP,PETROCARD
Response Section:	Pollution Liability Ins Agcy
Release Date:	08/15/2002
Lust Date:	07/26/2019
Region:	Southwest
Lust ID:	5787
UST ID:	419661
Contaminant Name:	Methyl tertiary-butyl ether
Ground Water:	Remediated
Surface Water:	Not reported
Soil:	Not reported
Sediment:	Not reported
Air:	Not reported
Bedrock:	Not reported
Lat/Long:	47.238806 / -122.38644

Name:	FIFE METROPLEX CARDLOCK
Address:	3200 20TH ST E
City,State,Zip:	FIFE, WA 98424
Facility ID:	35377551
Lust Status Type:	LUST - Cleanup Started
Cleanup Site ID:	5931
Cleanup Unit Type:	Not reported
Process Type:	Not reported

FIFE METROPLEX CARDLOCK (Continued) **S108023797**

Cleanup Unit Name:	METROPLEX NO 1 LIMITED PARTNERSHIP,PETROCARD
Response Section:	Pollution Liability Ins Agcy
Release Date:	08/15/2002
Lust Date:	07/26/2019
Region:	Southwest
Lust ID:	5787
UST ID:	419661
Contaminant Name:	Petroleum-Diesel
Ground Water:	Confirmed Above Cleanup Levels
Surface Water:	Not reported
Soil:	Not reported
Sediment:	Not reported
Air:	Not reported
Bedrock:	Not reported
Lat/Long:	47.238806 / -122.38644

ALLSITES:

Name:	FIFE METROPLEX CARDLOCK
Facility Id:	35377551

PTAP:

Name:	FIFE METROPLEX CARDLOCK
Address:	3200 20TH STREET EAST
City,State,Zip:	FIFE, WA 98424
Site ID:	PSW073
FSID Number:	35377551
Entry Date:	11/06/2019
Status:	In Progress

R85 **FIFE METROPLEX CARDLOCK** **WA VCP** **S124434013**
SW **3200 20TH ST E** **N/A**
1/4-1/2 **FIFE, WA 98424**
0.316 mi.
1666 ft. **Site 6 of 7 in cluster R**

Relative:
Higher

Actual:
17 ft.

VCP:

Name:	FIFE METROPLEX CARDLOCK
Address:	3200 20TH ST E
City,State,Zip:	FIFE, WA 98424
edr_fstat:	WA
edr_fzip:	98424
edr_fcnty:	PIERCE
edr_zip:	Not reported
Facility ID:	35377551
VCP Status:	Not reported
VCP:	Not reported
Ecology Status:	Not reported
NFA Type:	Not reported
Date NFA:	Not reported
Rank:	Not reported
Cleanup Siteid:	5931
Contaminant Name:	Methyl tertiary-butyl ether
Soil:	Not reported

Name:	FIFE METROPLEX CARDLOCK
Address:	3200 20TH ST E
City,State,Zip:	FIFE, WA 98424

FIFE METROPLEX CARDLOCK (Continued) **S124434013**

edr_fstat: WA
edr_fzip: 98424
edr_fcnty: PIERCE
edr_zip: Not reported
Facility ID: 35377551
VCP Status: Not reported
VCP: Not reported
Ecology Status: Not reported
NFA Type: Not reported
Date NFA: Not reported
Rank: Not reported
Cleanup Siteid: 5931
Contaminant Name: Petroleum Products-Unspecified
Soil: Confirmed Above Cleanup Levels

Name: FIFE METROPLEX CARDLOCK
Address: 3200 20TH ST E
City,State,Zip: FIFE, WA 98424
edr_fstat: WA
edr_fzip: 98424
edr_fcnty: PIERCE
edr_zip: Not reported
Facility ID: 35377551
VCP Status: Not reported
VCP: Not reported
Ecology Status: Not reported
NFA Type: Not reported
Date NFA: Not reported
Rank: Not reported
Cleanup Siteid: 5931
Contaminant Name: Petroleum-Diesel
Soil: Not reported

86
SE
1/4-1/2
0.316 mi.
1667 ft.

COSTCO BUSINESS CENTER 767
3900 20TH ST E
FIFE, WA 98424

WA ALLSITES **S109556840**
WA MANIFEST **N/A**

Relative:
Higher

Actual:
18 ft.

ALLSITES:
Name: COSTCO BUSINESS CENTER 767
Facility Id: 65249443

WA MANIFEST:
Name: COSTCO BUSINESS CENTER 767
Address: 3900 20TH ST E
City,State,Zip: FIFE, WA 98424
Facility Address 2: Not reported
Facility ID: 65249443
EPA ID: WAH000000091
NAICS: 493110
State Waste Code Desc: WT02
Federal Waste Code Desc: D002,D001,D009,D003,P075
Form Comm: Not reported
Data Year: 2017
Permit by Rule: False
Mailing Address 2: Not reported

COSTCO BUSINESS CENTER 767 (Continued) **S109556840**

Treatment by Generator:	False
Mixed Radioactive Waste:	False
Importer of Hazardous Waste:	False
Immediate Recycler:	False
Treatment/Storage/Disposal/Recycling Facility:	False
Generator of Dangerous Fuel Waste:	False
Generator Marketing to Burner:	False
Other Marketers (i.e., blender, distributor, etc.):	False
Utility Boiler Burner:	False
Industry Boiler Burner:	False
Industrial Furnace:	False
Smelter Defferal:	False
Universal Waste:	Not reported
Off-Specification:	Not reported
LN Address 2:	Not reported
Tax Reg #:	601024674
Business Type:	Business Center with Gen
Mail Name:	Costco Wholesale #767
Mailing Address:	PO Box 35005
Mailing City,State,Zip:	Seattle, WA 98124-3405
Legal Organization Name:	Costco Wholesale Corporation
Legal Organization Type:	Private
Legal Contact:	Not reported
Legal Address:	999 Lake Dr
Legal Address 2:	Not reported
Legal City,State,Zip:	Issaquah, WA 98027
Legal Phone Number:	425-313-8100
Legal Effective Date:	01/01/2002
Land Organization Name:	Costco Wholesale Corporation
Land Organization Type:	Private
Land Contact:	Not reported
Land Address:	999 Lake Dr
Land City,State,Zip:	Issaquah, WA 98027
Land Phone Number:	425-313-8100
Operator Organization Name:	Costco Wholesale Corp
Operator Organization Type:	Private
Operator:	Not reported
Operator Address:	999 Lake Dr
Operator Address 2:	Not reported
Operator City,State,Zip:	Issaquah, WA 98027
Operator Phone Number:	425-313-8100
Operator Effective Date:	01/01/2010
Site Contact:	David McHargue
Site Contact Address:	3900 20th St E
Contact City,State,Zip:	Fife, WA 98424
Site Contact Phone Number:	253-719-1950
Site Contact Email:	w767mgr@costco.com
Gen Status Code:	SQG
Monthly Generation:	True
Batch Generation:	False
One Time Generation:	False
Transport Own Waste:	False
Tranports Other Waste:	False
Recycler Onsite:	False
Transfer Facility:	False
Other Exemption:	Not reported
UW Battery Gen:	False

COSTCO BUSINESS CENTER 767 (Continued) **S109556840**

Used Oil Transporter:	False
Used Oil Transfer Facility:	False
Used Oil Processor:	False
Used Oil Refiner:	False
Used Oil Fuel Marketer Directs Shipments:	False
Used Oil Fuel Marketer Meets Specs:	False
Site Contact Address 2:	Not reported

Waste Stream Generated:

Waste Managed Off Site:	Y
State Only Waste Code 1:	Not reported
State Only Waste Code 2:	Not reported
Report Managed On Site:	0
KG Managed On Site:	0
Generator Treatment Code:	Not reported
Permit By Rule Code:	Not reported
WCDE Residence Code:	Not reported
WCDH Origin Code:	1
WCDE On Site Code:	Not reported
WCDB Code:	W105
Description:	Acidic Liquids, Corrosive
CORb Sequence Number:	165089
Sequence Number:	3493774
Mixed Radioactive Flag:	False
Designation Code:	D
Reported Quanity:	7
Quanity Unit:	LB
Kilograms Quanity:	3.17520005
Density Number:	0
Density Quanity:	Not reported

Waste Managed Off Site:	Y
State Only Waste Code 1:	Not reported
State Only Waste Code 2:	Not reported
Report Managed On Site:	0
KG Managed On Site:	0
Generator Treatment Code:	Not reported
Permit By Rule Code:	Not reported
WCDE Residence Code:	Not reported
WCDH Origin Code:	1
WCDE On Site Code:	Not reported
WCDB Code:	W801
Description:	Aerosols
CORb Sequence Number:	165089
Sequence Number:	3493776
Mixed Radioactive Flag:	False
Designation Code:	D
Reported Quanity:	12
Quanity Unit:	LB
Kilograms Quanity:	5.44320009
Density Number:	0
Density Quanity:	Not reported

Waste Managed Off Site:	Y
State Only Waste Code 1:	Not reported
State Only Waste Code 2:	Not reported
Report Managed On Site:	0
KG Managed On Site:	0

COSTCO BUSINESS CENTER 767 (Continued) **S109556840**

Generator Treatment Code:	Not reported
Permit By Rule Code:	Not reported
WCDE Residence Code:	Not reported
WCDH Origin Code:	1
WCDE On Site Code:	Not reported
WCDB Code:	W001
Description:	Basic Liquids, Corrosive
CORb Sequence Number:	165089
Sequence Number:	3493777
Mixed Radioactive Flag:	False
Designation Code:	D
Reported Quanity:	4
Quanity Unit:	LB
Kilograms Quanity:	1.81440003
Density Number:	0
Density Quanity:	Not reported

Waste Managed Off Site:	Y
State Only Waste Code 1:	Not reported
State Only Waste Code 2:	Not reported
Report Managed On Site:	0
KG Managed On Site:	0
Generator Treatment Code:	Not reported
Permit By Rule Code:	Not reported
WCDE Residence Code:	Not reported
WCDH Origin Code:	1
WCDE On Site Code:	Not reported
WCDB Code:	W320
Description:	Broken Fluorescent Lamps
CORb Sequence Number:	165089
Sequence Number:	3493778
Mixed Radioactive Flag:	False
Designation Code:	D
Reported Quanity:	405
Quanity Unit:	LB
Kilograms Quanity:	183.708003
Density Number:	0
Density Quanity:	Not reported

Waste Managed Off Site:	Y
State Only Waste Code 1:	Not reported
State Only Waste Code 2:	Not reported
Report Managed On Site:	0
KG Managed On Site:	0
Generator Treatment Code:	Not reported
Permit By Rule Code:	Not reported
WCDE Residence Code:	Not reported
WCDH Origin Code:	1
WCDE On Site Code:	Not reported
WCDB Code:	W001
Description:	Flammable Liquids
CORb Sequence Number:	165089
Sequence Number:	3493780
Mixed Radioactive Flag:	False
Designation Code:	D
Reported Quanity:	11
Quanity Unit:	LB

COSTCO BUSINESS CENTER 767 (Continued) **S109556840**

Kilograms Quanity:	4.98960008
Density Number:	0
Density Quanity:	Not reported
Waste Managed Off Site:	Y
State Only Waste Code 1:	Not reported
State Only Waste Code 2:	Not reported
Report Managed On Site:	0
KG Managed On Site:	0
Generator Treatment Code:	Not reported
Permit By Rule Code:	Not reported
WCDE Residence Code:	Not reported
WCDH Origin Code:	1
WCDE On Site Code:	Not reported
WCDB Code:	W004
Description:	Intact Electronic Cigarettes
CORb Sequence Number:	165089
Sequence Number:	3493781
Mixed Radioactive Flag:	False
Designation Code:	D
Reported Quanity:	387
Quanity Unit:	LB
Kilograms Quanity:	175.543203
Density Number:	0
Density Quanity:	Not reported
Waste Managed Off Site:	Y
State Only Waste Code 1:	Not reported
State Only Waste Code 2:	Not reported
Report Managed On Site:	0
KG Managed On Site:	0
Generator Treatment Code:	Not reported
Permit By Rule Code:	Not reported
WCDE Residence Code:	Not reported
WCDH Origin Code:	1
WCDE On Site Code:	Not reported
WCDB Code:	W319
Description:	Oxidizing Solids
CORb Sequence Number:	165089
Sequence Number:	3493782
Mixed Radioactive Flag:	False
Designation Code:	D
Reported Quanity:	1
Quanity Unit:	LB
Kilograms Quanity:	0.45360000
Density Number:	0
Density Quanity:	Not reported
Waste Managed Off Site:	Y
State Only Waste Code 1:	WT02
State Only Waste Code 2:	Not reported
Report Managed On Site:	0
KG Managed On Site:	0
Generator Treatment Code:	Not reported
Permit By Rule Code:	Not reported
WCDE Residence Code:	Not reported
WCDH Origin Code:	1

COSTCO BUSINESS CENTER 767 (Continued) **S109556840**

WCDE On Site Code:	Not reported
WCDB Code:	W001
Description:	WA Regulated Liquids & Solids
CORb Sequence Number:	165089
Sequence Number:	3493783
Mixed Radioactive Flag:	False
Designation Code:	D
Reported Quanity:	258
Quanity Unit:	LB
Kilograms Quanity:	117.028802
Density Number:	0
Density Quanity:	Not reported
Waste Managed Off Site:	Y
State Only Waste Code 1:	WT02
State Only Waste Code 2:	Not reported
Report Managed On Site:	0
KG Managed On Site:	0
Generator Treatment Code:	Not reported
Permit By Rule Code:	Not reported
WCDE Residence Code:	Not reported
WCDH Origin Code:	1
WCDE On Site Code:	Not reported
WCDB Code:	W801
Description:	Non Flammable Aerosols (Nitrous Oxide)
CORb Sequence Number:	165089
Sequence Number:	3493785
Mixed Radioactive Flag:	False
Designation Code:	D
Reported Quanity:	31
Quanity Unit:	LB
Kilograms Quanity:	14.0616002
Density Number:	0
Density Quanity:	Not reported

Shipments Send:

CORB Waste Sequence Number:	165089
Waste Sequence Number:	3493774
Sequence Number:	2097981
Shipment Date:	2017-01-17 00:00:00
Mainfest Document ID:	009219233FLE
Reported Quanity:	2
Unit of Measure:	LB
Kilograms Quanity:	0.90720001
Receiving EPAID:	WAD020257945
Waste Sequence Number:	3493774
Sequence Number:	2097982
Shipment Date:	2017-05-30 00:00:00
Mainfest Document ID:	010672972FLE
Reported Quanity:	5
Unit of Measure:	LB
Kilograms Quanity:	2.26800003
Receiving EPAID:	WAD020257945
Waste Sequence Number:	3493776
Sequence Number:	2097985

COSTCO BUSINESS CENTER 767 (Continued) **S109556840**

Shipment Date:	2017-03-14 00:00:00
Mainfest Document ID:	010060357FLE
Reported Quanity:	2
Unit of Measure:	LB
Kilograms Quanity:	0.90720001
Receiving EPAID:	WAD020257945
Waste Sequence Number:	3493776
Sequence Number:	2097986
Shipment Date:	2017-05-30 00:00:00
Mainfest Document ID:	010672972FLE
Reported Quanity:	6
Unit of Measure:	LB
Kilograms Quanity:	2.72160004
Receiving EPAID:	WAD020257945
Waste Sequence Number:	3493776
Sequence Number:	2097987
Shipment Date:	2017-08-15 00:00:00
Mainfest Document ID:	010751333FLE
Reported Quanity:	4
Unit of Measure:	LB
Kilograms Quanity:	1.81440003
Receiving EPAID:	WAD020257945
Waste Sequence Number:	3493777
Sequence Number:	2097988
Shipment Date:	2017-01-17 00:00:00
Mainfest Document ID:	009219233FLE
Reported Quanity:	1
Unit of Measure:	LB
Kilograms Quanity:	0.45360000
Receiving EPAID:	WAD020257945
Waste Sequence Number:	3493777
Sequence Number:	2097989
Shipment Date:	2017-08-15 00:00:00
Mainfest Document ID:	010751333FLE
Reported Quanity:	3
Unit of Measure:	LB
Kilograms Quanity:	1.36080002
Receiving EPAID:	WAD020257945
Waste Sequence Number:	3493778
Sequence Number:	2098002
Shipment Date:	2017-03-14 00:00:00
Mainfest Document ID:	010060357FLE
Reported Quanity:	405
Unit of Measure:	LB
Kilograms Quanity:	183.708003
Receiving EPAID:	WAD020257945
Waste Sequence Number:	3493780
Sequence Number:	2098005
Shipment Date:	2017-01-17 00:00:00
Mainfest Document ID:	009219233FLE
Reported Quanity:	5

COSTCO BUSINESS CENTER 767 (Continued) **S109556840**

Unit of Measure: LB
Kilograms Quanity: 2.26800003
Receiving EPAID: WAD020257945

Waste Sequence Number: 3493780
Sequence Number: 2098006
Shipment Date: 2017-05-30 00:00:00
Mainfest Document ID: 010672972FLE
Reported Quanity: 2
Unit of Measure: LB
Kilograms Quanity: 0.90720001
Receiving EPAID: WAD020257945

Waste Sequence Number: 3493780
Sequence Number: 2098007
Shipment Date: 2017-08-15 00:00:00
Mainfest Document ID: 010751333FLE
Reported Quanity: 4
Unit of Measure: LB
Kilograms Quanity: 1.81440003
Receiving EPAID: WAD020257945

Waste Stream Off Site Mgmt:
Waste CORB Sequence Number: 165089
Waste Sequence Number: 3493776
Sequence Number: 956027
Received EPAID: WAD020257945
Managed Quanity: 12
Kilogram Quanity: 5.44320009
Recycled Percentage: 0
Waste Management System Code: H141

Waste Sequence Number: 3493777
Sequence Number: 956028
Received EPAID: WAD020257945
Managed Quanity: 4
Kilogram Quanity: 1.81440003
Recycled Percentage: 0
Waste Management System Code: H141

Waste Sequence Number: 3493778
Sequence Number: 956031
Received EPAID: WAD020257945
Managed Quanity: 405
Kilogram Quanity: 183.708003
Recycled Percentage: 0
Waste Management System Code: H141

Waste Sequence Number: 3493783
Sequence Number: 956037
Received EPAID: WAD020257945
Managed Quanity: 258
Kilogram Quanity: 117.028802
Recycled Percentage: 0
Waste Management System Code: H141

Waste Sequence Number: 3493785

COSTCO BUSINESS CENTER 767 (Continued) **S109556840**

Sequence Number: 956039
Received EPAID: WAD020257945
Managed Quanity: 31
Kilogram Quanity: 14.0616002
Recycled Percentage: 0
Waste Management System Code: H141

Waste Sequence Number: 3493774
Sequence Number: 956024
Received EPAID: WAD020257945
Managed Quanity: 7
Kilogram Quanity: 3.17520005
Recycled Percentage: 0
Waste Management System Code: H141

Waste Sequence Number: 3493780
Sequence Number: 956034
Received EPAID: WAD020257945
Managed Quanity: 11
Kilogram Quanity: 4.98960008
Recycled Percentage: 0
Waste Management System Code: H141

Waste Sequence Number: 3493781
Sequence Number: 956035
Received EPAID: INR000110197
Managed Quanity: 387
Kilogram Quanity: 175.543203
Recycled Percentage: 0
Waste Management System Code: H141

Waste Sequence Number: 3493782
Sequence Number: 956036
Received EPAID: WAD020257945
Managed Quanity: 1
Kilogram Quanity: 0.45360000
Recycled Percentage: 0
Waste Management System Code: H141

Waste Stream Comments:
CORB Waste Sequence Number: 165089
Comments: A-7 G09: Bulb replacements
Waste Sequence Number: 3493778
Sequence Number: 1

Comments: A-8 W319: Chlorine
Waste Sequence Number: 3493782
Sequence Number: 1

Waste Stream EPA Code:
CORB Waste Sequence Number: 165089
Waste Sequence Number: 3493774
Sequence Number: 8215036
WCDA Code: D002

Waste Sequence Number: 3493776

COSTCO BUSINESS CENTER 767 (Continued) **S109556840**

Sequence Number: 8255485
WCDA Code: D001

Waste Sequence Number: 3493777
Sequence Number: 8215063
WCDA Code: D002

Waste Sequence Number: 3493778
Sequence Number: 8215085
WCDA Code: D009

Waste Sequence Number: 3493780
Sequence Number: 8215115
WCDA Code: D001

Waste Sequence Number: 3493781
Sequence Number: 8255483
WCDA Code: D003

Waste Sequence Number: 3493781
Sequence Number: 8255484
WCDA Code: P075

Waste Sequence Number: 3493782
Sequence Number: 8215135
WCDA Code: D001

Waste Stream Source Code:
CORB Waste Sequence Number: 165089
Waste Sequence Number: 3493778
Sequence Number: 1
WCDD Code: G09

Waste Sequence Number: 3493774
Sequence Number: 1
WCDD Code: G11

Waste Sequence Number: 3493776
Sequence Number: 1
WCDD Code: G11

Waste Sequence Number: 3493777
Sequence Number: 1
WCDD Code: G11

Waste Sequence Number: 3493780
Sequence Number: 1
WCDD Code: G11

Waste Sequence Number: 3493781
Sequence Number: 1
WCDD Code: G11

Waste Sequence Number: 3493782
Sequence Number: 1
WCDD Code: G11

COSTCO BUSINESS CENTER 767 (Continued) **S109556840**

Waste Sequence Number:	3493783
Sequence Number:	1
WCDD Code:	G11
Waste Sequence Number:	3493785
Sequence Number:	1
WCDD Code:	G11
Name:	COSTCO BUSINESS CENTER 767
Address:	3900 20TH ST E
City,State,Zip:	FIFE, WA 98424
Facility Address 2:	Not reported
Facility ID:	65249443
EPA ID:	WAH000000091
NAICS:	493110
State Waste Code Desc:	Not reported
Federal Waste Code Desc:	D001,D002,D009,D003,P075
Form Comm:	Not reported
Data Year:	2017
Permit by Rule:	False
Mailing Address 2:	Not reported
Treatment by Generator:	False
Mixed Radioactive Waste:	False
Importer of Hazardous Waste:	False
Immediate Recycler:	False
Treatment/Storage/Disposal/Recycling Facility:	False
Generator of Dangerous Fuel Waste:	False
Generator Marketing to Burner:	False
Other Marketers (i.e., blender, distributor, etc.):	False
Utility Boiler Burner:	False
Industry Boiler Burner:	False
Industrial Furnace:	False
Smelter Defferal:	False
Universal Waste:	Not reported
Off-Specification:	Not reported
LN Address 2:	Not reported
Tax Reg #:	601024674
Business Type:	Not reported
Mail Name:	Not reported
Mailing Address:	PO Box 35005
Mailing City,State,Zip:	Seattle, WA 98124
Legal Organization Name:	Costco Wholesale Corporation
Legal Organization Type:	Private
Legal Contact:	Not reported
Legal Address:	999 Lake Dr
Legal Address 2:	Not reported
Legal City,State,Zip:	Issaquah, WA 98027
Legal Phone Number:	(425)313-8100
Legal Effective Date:	01/01/2002
Land Organization Name:	Costco Wholesale Corporation
Land Organization Type:	Private
Land Contact:	Not reported
Land Address:	999 Lake Dr
Land City,State,Zip:	Issaquah, WA 98027
Land Phone Number:	(425)313-8100
Operator Organization Name:	Costco Wholesale Corp

COSTCO BUSINESS CENTER 767 (Continued) **S109556840**

Operator Organization Type:	Private
Operator:	Not reported
Operator Address:	999 Lake Dr
Operator Address 2:	Not reported
Operator City,State,Zip:	Issaquah, WA 98027
Operator Phone Number:	(425)313-8100
Operator Effective Date:	01/01/2010
Site Contact:	Not reported
Site Contact Address:	Not reported
Contact City,State,Zip:	Not reported
Site Contact Phone Number:	Not reported
Site Contact Email:	Not reported
Gen Status Code:	SQG
Monthly Generation:	True
Batch Generation:	False
One Time Generation:	False
Transport Own Waste:	False
Tranports Other Waste:	False
Recycler Onsite:	False
Transfer Facility:	False
Other Exemption:	Not reported
UW Battery Gen:	False
Used Oil Transporter:	False
Used Oil Transfer Facility:	False
Used Oil Processor:	False
Used Oil Refiner:	False
Used Oil Fuel Marketer Directs Shipments:	False
Used Oil Fuel Marketer Meets Specs:	False
Site Contact Address 2:	Not reported

Waste Stream Generated:

Waste Managed Off Site:	Y
State Only Waste Code 1:	Not reported
State Only Waste Code 2:	Not reported
Report Managed On Site:	0
KG Managed On Site:	0
Generator Treatment Code:	Not reported
Permit By Rule Code:	Not reported
WCDE Residence Code:	Not reported
WCDH Origin Code:	1
WCDE On Site Code:	Not reported
WCDB Code:	W105
Description:	Acidic Liquids, Corrosive
CORb Sequence Number:	165089
Sequence Number:	3493774
Mixed Radioactive Flag:	False
Designation Code:	D
Reported Quanity:	7
Quanity Unit:	LB
Kilograms Quanity:	3.17520005
Density Number:	0
Density Quanity:	Not reported

Waste Managed Off Site:	Y
State Only Waste Code 1:	Not reported
State Only Waste Code 2:	Not reported
Report Managed On Site:	0
KG Managed On Site:	0

COSTCO BUSINESS CENTER 767 (Continued) **S109556840**

Generator Treatment Code:	Not reported
Permit By Rule Code:	Not reported
WCDE Residence Code:	Not reported
WCDH Origin Code:	1
WCDE On Site Code:	Not reported
WCDB Code:	W801
Description:	Aerosols
CORb Sequence Number:	165089
Sequence Number:	3493776
Mixed Radioactive Flag:	False
Designation Code:	D
Reported Quanity:	12
Quanity Unit:	LB
Kilograms Quanity:	5.44320009
Density Number:	0
Density Quanity:	Not reported
Waste Managed Off Site:	Y
State Only Waste Code 1:	Not reported
State Only Waste Code 2:	Not reported
Report Managed On Site:	0
KG Managed On Site:	0
Generator Treatment Code:	Not reported
Permit By Rule Code:	Not reported
WCDE Residence Code:	Not reported
WCDH Origin Code:	1
WCDE On Site Code:	Not reported
WCDB Code:	W001
Description:	Basic Liquids, Corrosive
CORb Sequence Number:	165089
Sequence Number:	3493777
Mixed Radioactive Flag:	False
Designation Code:	D
Reported Quanity:	4
Quanity Unit:	LB
Kilograms Quanity:	1.81440003
Density Number:	0
Density Quanity:	Not reported
Waste Managed Off Site:	Y
State Only Waste Code 1:	Not reported
State Only Waste Code 2:	Not reported
Report Managed On Site:	0
KG Managed On Site:	0
Generator Treatment Code:	Not reported
Permit By Rule Code:	Not reported
WCDE Residence Code:	Not reported
WCDH Origin Code:	1
WCDE On Site Code:	Not reported
WCDB Code:	W320
Description:	Broken Fluorescent Lamps
CORb Sequence Number:	165089
Sequence Number:	3493778
Mixed Radioactive Flag:	False
Designation Code:	D
Reported Quanity:	405
Quanity Unit:	LB

COSTCO BUSINESS CENTER 767 (Continued) **S109556840**

Kilograms Quanity:	183.708003
Density Number:	0
Density Quanity:	Not reported
Waste Managed Off Site:	Y
State Only Waste Code 1:	Not reported
State Only Waste Code 2:	Not reported
Report Managed On Site:	0
KG Managed On Site:	0
Generator Treatment Code:	Not reported
Permit By Rule Code:	Not reported
WCDE Residence Code:	Not reported
WCDH Origin Code:	1
WCDE On Site Code:	Not reported
WCDB Code:	W001
Description:	Flammable Liquids
CORb Sequence Number:	165089
Sequence Number:	3493780
Mixed Radioactive Flag:	False
Designation Code:	D
Reported Quanity:	11
Quanity Unit:	LB
Kilograms Quanity:	4.98960008
Density Number:	0
Density Quanity:	Not reported
Waste Managed Off Site:	Y
State Only Waste Code 1:	Not reported
State Only Waste Code 2:	Not reported
Report Managed On Site:	0
KG Managed On Site:	0
Generator Treatment Code:	Not reported
Permit By Rule Code:	Not reported
WCDE Residence Code:	Not reported
WCDH Origin Code:	1
WCDE On Site Code:	Not reported
WCDB Code:	W004
Description:	Intact Electronic Cigarettes
CORb Sequence Number:	165089
Sequence Number:	3493781
Mixed Radioactive Flag:	False
Designation Code:	D
Reported Quanity:	387
Quanity Unit:	LB
Kilograms Quanity:	175.543203
Density Number:	0
Density Quanity:	Not reported
Waste Managed Off Site:	Y
State Only Waste Code 1:	Not reported
State Only Waste Code 2:	Not reported
Report Managed On Site:	0
KG Managed On Site:	0
Generator Treatment Code:	Not reported
Permit By Rule Code:	Not reported
WCDE Residence Code:	Not reported
WCDH Origin Code:	1

COSTCO BUSINESS CENTER 767 (Continued) **S109556840**

WCDE On Site Code:	Not reported
WCDB Code:	W319
Description:	Oxidizing Solids
CORb Sequence Number:	165089
Sequence Number:	3493782
Mixed Radioactive Flag:	False
Designation Code:	D
Reported Quanity:	1
Quanity Unit:	LB
Kilograms Quanity:	0.45360000
Density Number:	0
Density Quanity:	Not reported
Waste Managed Off Site:	Y
State Only Waste Code 1:	WT02
State Only Waste Code 2:	Not reported
Report Managed On Site:	0
KG Managed On Site:	0
Generator Treatment Code:	Not reported
Permit By Rule Code:	Not reported
WCDE Residence Code:	Not reported
WCDH Origin Code:	1
WCDE On Site Code:	Not reported
WCDB Code:	W001
Description:	WA Regulated Liquids & Solids
CORb Sequence Number:	165089
Sequence Number:	3493783
Mixed Radioactive Flag:	False
Designation Code:	D
Reported Quanity:	258
Quanity Unit:	LB
Kilograms Quanity:	117.028802
Density Number:	0
Density Quanity:	Not reported
Waste Managed Off Site:	Y
State Only Waste Code 1:	WT02
State Only Waste Code 2:	Not reported
Report Managed On Site:	0
KG Managed On Site:	0
Generator Treatment Code:	Not reported
Permit By Rule Code:	Not reported
WCDE Residence Code:	Not reported
WCDH Origin Code:	1
WCDE On Site Code:	Not reported
WCDB Code:	W801
Description:	Non Flammable Aerosols (Nitrous Oxide)
CORb Sequence Number:	165089
Sequence Number:	3493785
Mixed Radioactive Flag:	False
Designation Code:	D
Reported Quanity:	31
Quanity Unit:	LB
Kilograms Quanity:	14.0616002
Density Number:	0
Density Quanity:	Not reported

COSTCO BUSINESS CENTER 767 (Continued) **S109556840**

Shipments Send:

CORB Waste Sequence Number:	165089
Waste Sequence Number:	3493774
Sequence Number:	2097981
Shipment Date:	2017-01-17 00:00:00
Mainfest Document ID:	009219233FLE
Reported Quanity:	2
Unit of Measure:	LB
Kilograms Quanity:	0.90720001
Receiving EPAID:	WAD020257945
Waste Sequence Number:	3493774
Sequence Number:	2097982
Shipment Date:	2017-05-30 00:00:00
Mainfest Document ID:	010672972FLE
Reported Quanity:	5
Unit of Measure:	LB
Kilograms Quanity:	2.26800003
Receiving EPAID:	WAD020257945
Waste Sequence Number:	3493776
Sequence Number:	2097985
Shipment Date:	2017-03-14 00:00:00
Mainfest Document ID:	010060357FLE
Reported Quanity:	2
Unit of Measure:	LB
Kilograms Quanity:	0.90720001
Receiving EPAID:	WAD020257945
Waste Sequence Number:	3493776
Sequence Number:	2097986
Shipment Date:	2017-05-30 00:00:00
Mainfest Document ID:	010672972FLE
Reported Quanity:	6
Unit of Measure:	LB
Kilograms Quanity:	2.72160004
Receiving EPAID:	WAD020257945
Waste Sequence Number:	3493776
Sequence Number:	2097987
Shipment Date:	2017-08-15 00:00:00
Mainfest Document ID:	010751333FLE
Reported Quanity:	4
Unit of Measure:	LB
Kilograms Quanity:	1.81440003
Receiving EPAID:	WAD020257945
Waste Sequence Number:	3493777
Sequence Number:	2097988
Shipment Date:	2017-01-17 00:00:00
Mainfest Document ID:	009219233FLE
Reported Quanity:	1
Unit of Measure:	LB
Kilograms Quanity:	0.45360000
Receiving EPAID:	WAD020257945
Waste Sequence Number:	3493777

COSTCO BUSINESS CENTER 767 (Continued) **S109556840**

Sequence Number: 2097989
Shipment Date: 2017-08-15 00:00:00
Mainfest Document ID: 010751333FLE
Reported Quanity: 3
Unit of Measure: LB
Kilograms Quanity: 1.36080002
Receiving EPAID: WAD020257945

Waste Sequence Number: 3493778
Sequence Number: 2098002
Shipment Date: 2017-03-14 00:00:00
Mainfest Document ID: 010060357FLE
Reported Quanity: 405
Unit of Measure: LB
Kilograms Quanity: 183.708003
Receiving EPAID: WAD020257945

Waste Sequence Number: 3493780
Sequence Number: 2098005
Shipment Date: 2017-01-17 00:00:00
Mainfest Document ID: 009219233FLE
Reported Quanity: 5
Unit of Measure: LB
Kilograms Quanity: 2.26800003
Receiving EPAID: WAD020257945

Waste Sequence Number: 3493780
Sequence Number: 2098006
Shipment Date: 2017-05-30 00:00:00
Mainfest Document ID: 010672972FLE
Reported Quanity: 2
Unit of Measure: LB
Kilograms Quanity: 0.90720001
Receiving EPAID: WAD020257945

Waste Sequence Number: 3493780
Sequence Number: 2098007
Shipment Date: 2017-08-15 00:00:00
Mainfest Document ID: 010751333FLE
Reported Quanity: 4
Unit of Measure: LB
Kilograms Quanity: 1.81440003
Receiving EPAID: WAD020257945

Waste Stream Off Site Mgmt:
Waste CORB Sequence Number: 165089
Waste Sequence Number: 3493776
Sequence Number: 956027
Received EPAID: WAD020257945
Managed Quanity: 12
Kilogram Quanity: 5.44320009
Recycled Percentage: 0
Waste Management System Code: H141

Waste Sequence Number: 3493777
Sequence Number: 956028
Received EPAID: WAD020257945

COSTCO BUSINESS CENTER 767 (Continued) **S109556840**

Managed Quanity:	4
Kilogram Quanity:	1.81440003
Recycled Percentage:	0
Waste Management System Code:	H141
Waste Sequence Number:	3493778
Sequence Number:	956031
Received EPAID:	WAD020257945
Managed Quanity:	405
Kilogram Quanity:	183.708003
Recycled Percentage:	0
Waste Management System Code:	H141
Waste Sequence Number:	3493783
Sequence Number:	956037
Received EPAID:	WAD020257945
Managed Quanity:	258
Kilogram Quanity:	117.028802
Recycled Percentage:	0
Waste Management System Code:	H141
Waste Sequence Number:	3493785
Sequence Number:	956039
Received EPAID:	WAD020257945
Managed Quanity:	31
Kilogram Quanity:	14.0616002
Recycled Percentage:	0
Waste Management System Code:	H141
Waste Sequence Number:	3493774
Sequence Number:	956024
Received EPAID:	WAD020257945
Managed Quanity:	7
Kilogram Quanity:	3.17520005
Recycled Percentage:	0
Waste Management System Code:	H141
Waste Sequence Number:	3493780
Sequence Number:	956034
Received EPAID:	WAD020257945
Managed Quanity:	11
Kilogram Quanity:	4.98960008
Recycled Percentage:	0
Waste Management System Code:	H141
Waste Sequence Number:	3493781
Sequence Number:	956035
Received EPAID:	INR000110197
Managed Quanity:	387
Kilogram Quanity:	175.543203
Recycled Percentage:	0
Waste Management System Code:	H141
Waste Sequence Number:	3493782
Sequence Number:	956036
Received EPAID:	WAD020257945
Managed Quanity:	1

COSTCO BUSINESS CENTER 767 (Continued) **S109556840**

Kilogram Quanity: 0.45360000
Recycled Percentage: 0
Waste Management System Code: H141

Waste Stream Comments:
CORB Waste Sequence Number: 165089
Comments: A-7 G09: Bulb replacements
Waste Sequence Number: 3493778
Sequence Number: 1

Comments: A-8 W319: Chlorine
Waste Sequence Number: 3493782
Sequence Number: 1

Waste Stream EPA Code:
CORB Waste Sequence Number: 165089
Waste Sequence Number: 3493774
Sequence Number: 8215036
WCDA Code: D002

Waste Sequence Number: 3493776
Sequence Number: 8255485
WCDA Code: D001

Waste Sequence Number: 3493777
Sequence Number: 8215063
WCDA Code: D002

Waste Sequence Number: 3493778
Sequence Number: 8215085
WCDA Code: D009

Waste Sequence Number: 3493780
Sequence Number: 8215115
WCDA Code: D001

Waste Sequence Number: 3493781
Sequence Number: 8255483
WCDA Code: D003

Waste Sequence Number: 3493781
Sequence Number: 8255484
WCDA Code: P075

Waste Sequence Number: 3493782
Sequence Number: 8215135
WCDA Code: D001

Waste Stream Source Code:
CORB Waste Sequence Number: 165089
Waste Sequence Number: 3493778
Sequence Number: 1
WCDD Code: G09

Waste Sequence Number: 3493774
Sequence Number: 1

COSTCO BUSINESS CENTER 767 (Continued) **S109556840**

WCDD Code:	G11
Waste Sequence Number:	3493776
Sequence Number:	1
WCDD Code:	G11
Waste Sequence Number:	3493777
Sequence Number:	1
WCDD Code:	G11
Waste Sequence Number:	3493780
Sequence Number:	1
WCDD Code:	G11
Waste Sequence Number:	3493781
Sequence Number:	1
WCDD Code:	G11
Waste Sequence Number:	3493782
Sequence Number:	1
WCDD Code:	G11
Waste Sequence Number:	3493783
Sequence Number:	1
WCDD Code:	G11
Waste Sequence Number:	3493785
Sequence Number:	1
WCDD Code:	G11

Name:	COSTCO BUSINESS CENTER 767
Address:	3900 20TH ST E
City,State,Zip:	FIFE, WA 98424
Facility Address 2:	Not reported
Facility ID:	65249443
EPA ID:	WAH000000091
NAICS:	493110
State Waste Code Desc:	WT02
Federal Waste Code Desc:	D001,D002,D018
Form Comm:	Site Contact updated
Data Year:	2016
Permit by Rule:	False
Mailing Address 2:	Not reported
Treatment by Generator:	False
Mixed Radioactive Waste:	False
Importer of Hazardous Waste:	False
Immediate Recycler:	False
Treatment/Storage/Disposal/Recycling Facility:	False
Generator of Dangerous Fuel Waste:	False
Generator Marketing to Burner:	False
Other Marketers (i.e., blender, distributor, etc.):	False
Utility Boiler Burner:	False
Industry Boiler Burner:	False
Industrial Furnace:	False
Smelter Defferal:	False
Universal Waste:	Not reported

COSTCO BUSINESS CENTER 767 (Continued) **S109556840**

Off-Specification:	Not reported
LN Address 2:	Not reported
Tax Reg #:	601024674
Business Type:	Business Center with Gen
Mail Name:	Costco Wholesale #767
Mailing Address:	PO Box 35005
Mailing City,State,Zip:	Seattle, WA 98124-3405
Legal Organization Name:	Costco Wholesale Corporation
Legal Organization Type:	Private
Legal Contact:	Not reported
Legal Address:	999 Lake Dr
Legal Address 2:	Not reported
Legal City,State,Zip:	Issaquah, WA 98027
Legal Phone Number:	425-313-8100
Legal Effective Date:	01/01/2002
Land Organization Name:	Costco Wholesale Corporation
Land Organization Type:	Private
Land Contact:	Not reported
Land Address:	999 Lake Dr
Land City,State,Zip:	Issaquah, WA 98027
Land Phone Number:	425-313-8100
Operator Organization Name:	Costco Wholesale Corp
Operator Organization Type:	Private
Operator:	Not reported
Operator Address:	999 Lake Dr
Operator Address 2:	Not reported
Operator City,State,Zip:	Issaquah, WA 98027
Operator Phone Number:	425-313-8100
Operator Effective Date:	01/01/2010
Site Contact:	David McHargue
Site Contact Address:	3900 20th St E
Contact City,State,Zip:	Fife, WA 98424
Site Contact Phone Number:	253-719-1950
Site Contact Email:	w767mgr@costco.com
Gen Status Code:	SQG
Monthly Generation:	True
Batch Generation:	False
One Time Generation:	False
Transport Own Waste:	False
Tranports Other Waste:	False
Recycler Onsite:	False
Transfer Facility:	False
Other Exemption:	Not reported
UW Battery Gen:	False
Used Oil Transporter:	False
Used Oil Transfer Facility:	False
Used Oil Processor:	False
Used Oil Refiner:	False
Used Oil Fuel Marketer Directs Shipments:	False
Used Oil Fuel Marketer Meets Specs:	False
Site Contact Address 2:	Not reported

Name:	COSTCO BUSINESS CENTER 767
Address:	3900 20TH ST E
City,State,Zip:	FIFE, WA 98424
Facility Address 2:	Not reported
Facility ID:	65249443

COSTCO BUSINESS CENTER 767 (Continued) **S109556840**

EPA ID:		WAH000000091
NAICS:		493110
State Waste Code Desc:		Not reported
Federal Waste Code Desc:	D002,D001	
Form Comm:		Not reported
Data Year:		2015
Permit by Rule:		False
Mailing Address 2:		Not reported
Treatment by Generator:		False
Mixed Radioactive Waste:		False
Importer of Hazardous Waste:		False
Immediate Recycler:		False
Treatment/Storage/Disposal/Recycling Facility:		False
Generator of Dangerous Fuel Waste:		False
Generator Marketing to Burner:		False
Other Marketers (i.e., blender, distributor, etc.):		False
Utility Boiler Burner:		False
Industry Boiler Burner:		False
Industrial Furnace:		False
Smelter Defferal:		False
Universal Waste:		Not reported
Off-Specification:		Not reported
LN Address 2:		Not reported
Tax Reg #:		601024674
Business Type:		Business Center with Gen
Mail Name:		Costco Wholesale #767
Mailing Address:		PO Box 35005
Mailing City,State,Zip:		Seattle, WA 98124-3405
Legal Organization Name:		Costco Wholesale Corporation
Legal Organization Type:		Private
Legal Contact:		Not reported
Legal Address:		999 Lake Dr
Legal Address 2:		Not reported
Legal City,State,Zip:		Issaquah, WA 98027
Legal Phone Number:		425-313-8100
Legal Effective Date:		01/01/2002
Land Organization Name:		Costco Wholesale Corporation
Land Organization Type:		Private
Land Contact:		Not reported
Land Address:		999 Lake Dr
Land City,State,Zip:		Issaquah, WA 98027
Land Phone Number:		425-313-8100
Operator Organization Name:		Costco Wholesale Corp
Operator Organization Type:		Private
Operator:		Not reported
Operator Address:		999 Lake Dr
Operator Address 2:		Not reported
Operator City,State,Zip:		Issaquah, WA 98027
Operator Phone Number:		425-313-8100
Operator Effective Date:		01/01/2010
Site Contact:		Michael Garcia
Site Contact Address:		3900 20th St E
Contact City,State,Zip:		Fife, WA 98424
Site Contact Phone Number:		253-719-1950
Site Contact Email:		w767mgr@costco.com
Gen Status Code:		SQG
Monthly Generation:		True

COSTCO BUSINESS CENTER 767 (Continued) **S109556840**

Batch Generation:		False
One Time Generation:		False
Transport Own Waste:		False
Tranports Other Waste:		False
Recycler Onsite:		False
Transfer Facility:		False
Other Exemption:		Not reported
UW Battery Gen:		False
Used Oil Transporter:		False
Used Oil Transfer Facility:		False
Used Oil Processor:		False
Used Oil Refiner:		False
Used Oil Fuel Marketer Directs Shipments:		False
Used Oil Fuel Marketer Meets Specs:		False
Site Contact Address 2:		Not reported
Name:		COSTCO BUSINESS CENTER 767
Address:		3900 20TH ST E
City,State,Zip:		FIFE, WA 98424
Facility Address 2:		Not reported
Facility ID:		65249443
EPA ID:		WAH000000091
NAICS:		493110
State Waste Code Desc:		Not reported
Federal Waste Code Desc:	D001	
Form Comm:		Not reported
Data Year:		2014
Permit by Rule:		False
Mailing Address 2:		Not reported
Treatment by Generator:		False
Mixed Radioactive Waste:		False
Importer of Hazardous Waste:		False
Immediate Recycler:		False
Treatment/Storage/Disposal/Recycling Facility:		False
Generator of Dangerous Fuel Waste:		True
Generator Marketing to Burner:		False
Other Marketers (i.e., blender, distributor, etc.):		False
Utility Boiler Burner:		False
Industry Boiler Burner:		False
Industrial Furnace:		False
Smelter Defferal:		False
Universal Waste:		Not reported
Off-Specification:		Not reported
LN Address 2:		Not reported
Tax Reg #:		601024674
Business Type:		Business Center with Gen
Mail Name:		Costco Wholesale #767
Mailing Address:		PO Box 35005
Mailing City,State,Zip:		Seattle, WA 98124-3405
Legal Organization Name:		Costco Wholesale Corporation
Legal Organization Type:		Private
Legal Contact:		Not reported
Legal Address:		999 Lake Dr
Legal Address 2:		Not reported
Legal City,State,Zip:		Issaquah, WA 98027
Legal Phone Number:		425-313-8100
Legal Effective Date:		01/01/2002

COSTCO BUSINESS CENTER 767 (Continued) **S109556840**

Land Organization Name:	Costco Wholesale Corporation
Land Organization Type:	Private
Land Contact:	Not reported
Land Address:	999 Lake Dr
Land City,State,Zip:	Issaquah, WA 98027
Land Phone Number:	425-313-8100
Operator Organization Name:	Not reported
Operator Organization Type:	Private
Operator:	Michael Garcia
Operator Address:	3900 20th St E
Operator Address 2:	Not reported
Operator City,State,Zip:	Fife, WA 98424
Operator Phone Number:	253-719-1950
Operator Effective Date:	01/01/2010
Site Contact:	Michael Garcia
Site Contact Address:	3900 20th St E
Contact City,State,Zip:	Fife, WA 98424
Site Contact Phone Number:	253-719-1950
Site Contact Email:	w767mgr@costco.com
Gen Status Code:	SQG
Monthly Generation:	True
Batch Generation:	False
One Time Generation:	False
Transport Own Waste:	False
Tranports Other Waste:	False
Recycler Onsite:	False
Transfer Facility:	False
Other Exemption:	Not reported
UW Battery Gen:	False
Used Oil Transporter:	False
Used Oil Transfer Facility:	False
Used Oil Processor:	False
Used Oil Refiner:	False
Used Oil Fuel Marketer Directs Shipments:	False
Used Oil Fuel Marketer Meets Specs:	False
Site Contact Address 2:	Not reported

Waste Stream Generated:

Waste Managed Off Site:	Y
State Only Waste Code 1:	Not reported
State Only Waste Code 2:	Not reported
Report Managed On Site:	0
KG Managed On Site:	0
Generator Treatment Code:	Not reported
Permit By Rule Code:	Not reported
WCDE Residence Code:	Not reported
WCDH Origin Code:	1
WCDE On Site Code:	Not reported
WCDB Code:	W801
Description:	Lighters
CORb Sequence Number:	147578
Sequence Number:	3302465
Mixed Radioactive Flag:	False
Designation Code:	D
Reported Quanity:	1
Quanity Unit:	LB
Kilograms Quanity:	0.45360000
Density Number:	0

COSTCO BUSINESS CENTER 767 (Continued) **S109556840**

Density Quanity:	Not reported
Waste Managed Off Site:	Y
State Only Waste Code 1:	Not reported
State Only Waste Code 2:	Not reported
Report Managed On Site:	0
KG Managed On Site:	0
Generator Treatment Code:	Not reported
Permit By Rule Code:	Not reported
WCDE Residence Code:	Not reported
WCDH Origin Code:	1
WCDE On Site Code:	Not reported
WCDB Code:	W001
Description:	Aerosols
CORb Sequence Number:	147578
Sequence Number:	3302463
Mixed Radioactive Flag:	False
Designation Code:	D
Reported Quanity:	850
Quanity Unit:	LB
Kilograms Quanity:	385.560006
Density Number:	0
Density Quanity:	Not reported
Waste Managed Off Site:	Y
State Only Waste Code 1:	Not reported
State Only Waste Code 2:	Not reported
Report Managed On Site:	0
KG Managed On Site:	0
Generator Treatment Code:	Not reported
Permit By Rule Code:	Not reported
WCDE Residence Code:	Not reported
WCDH Origin Code:	1
WCDE On Site Code:	Not reported
WCDB Code:	W001
Description:	Flammable Liquids
CORb Sequence Number:	147578
Sequence Number:	3302464
Mixed Radioactive Flag:	False
Designation Code:	D
Reported Quanity:	33
Quanity Unit:	LB
Kilograms Quanity:	14.9688002
Density Number:	0
Density Quanity:	Not reported
Waste Managed Off Site:	Y
State Only Waste Code 1:	Not reported
State Only Waste Code 2:	Not reported
Report Managed On Site:	0
KG Managed On Site:	0
Generator Treatment Code:	Not reported
Permit By Rule Code:	Not reported
WCDE Residence Code:	Not reported
WCDH Origin Code:	1
WCDE On Site Code:	Not reported
WCDB Code:	W001

COSTCO BUSINESS CENTER 767 (Continued) **S109556840**

Description:	Oxidizing Liquids
CORb Sequence Number:	147578
Sequence Number:	3302466
Mixed Radioactive Flag:	False
Designation Code:	D
Reported Quanity:	1
Quanity Unit:	LB
Kilograms Quanity:	0.45360000
Density Number:	0
Density Quanity:	Not reported
Waste Managed Off Site:	Y
State Only Waste Code 1:	Not reported
State Only Waste Code 2:	Not reported
Report Managed On Site:	0
KG Managed On Site:	0
Generator Treatment Code:	Not reported
Permit By Rule Code:	Not reported
WCDE Residence Code:	Not reported
WCDH Origin Code:	1
WCDE On Site Code:	Not reported
WCDB Code:	W001
Description:	Propane and Butane Cylinders
CORb Sequence Number:	147578
Sequence Number:	3302483
Mixed Radioactive Flag:	False
Designation Code:	D
Reported Quanity:	7
Quanity Unit:	LB
Kilograms Quanity:	3.17520005
Density Number:	0
Density Quanity:	Not reported

Shipments Send:

CORB Waste Sequence Number:	147578
Waste Sequence Number:	3302464
Sequence Number:	1789548
Shipment Date:	2014-11-05 00:00:00
Mainfest Document ID:	005964193FLE
Reported Quanity:	9
Unit of Measure:	LB
Kilograms Quanity:	4.08240007
Receiving EPAID:	WAD020257945
Waste Sequence Number:	3302464
Sequence Number:	1789547
Shipment Date:	2014-03-07 00:00:00
Mainfest Document ID:	006276840FLE
Reported Quanity:	24
Unit of Measure:	LB
Kilograms Quanity:	10.8864001
Receiving EPAID:	INR000110197
Waste Sequence Number:	3302466
Sequence Number:	1789550
Shipment Date:	2014-11-05 00:00:00
Mainfest Document ID:	005964193FLE

COSTCO BUSINESS CENTER 767 (Continued) **S109556840**

Reported Quanity: 1
Unit of Measure: LB
Kilograms Quanity: 0.45360000
Receiving EPAID: WAD020257945

Waste Sequence Number: 3302483
Sequence Number: 1789567
Shipment Date: 2014-11-05 00:00:00
Mainfest Document ID: 005964193FLE
Reported Quanity: 7
Unit of Measure: LB
Kilograms Quanity: 3.17520005
Receiving EPAID: WAD020257945

Waste Sequence Number: 3302463
Sequence Number: 1789546
Shipment Date: 2014-11-05 00:00:00
Mainfest Document ID: 005964193FLE
Reported Quanity: 169
Unit of Measure: LB
Kilograms Quanity: 76.6584013
Receiving EPAID: WAD020257945

Waste Sequence Number: 3302463
Sequence Number: 1789543
Shipment Date: 2014-03-07 00:00:00
Mainfest Document ID: 006276840FLE
Reported Quanity: 265
Unit of Measure: LB
Kilograms Quanity: 120.204002
Receiving EPAID: INR000110197

Waste Sequence Number: 3302463
Sequence Number: 1789544
Shipment Date: 2014-05-23 00:00:00
Mainfest Document ID: 006276974FLE
Reported Quanity: 238
Unit of Measure: LB
Kilograms Quanity: 107.956801
Receiving EPAID: INR000110197

Waste Sequence Number: 3302463
Sequence Number: 1789545
Shipment Date: 2014-08-13 00:00:00
Mainfest Document ID: 006288094FLE
Reported Quanity: 178
Unit of Measure: LB
Kilograms Quanity: 80.7408013
Receiving EPAID: WAD991281767

Waste Sequence Number: 3302465
Sequence Number: 1789549
Shipment Date: 2014-05-23 00:00:00
Mainfest Document ID: 006276974FLE
Reported Quanity: 1
Unit of Measure: LB
Kilograms Quanity: 0.45360000

COSTCO BUSINESS CENTER 767 (Continued) **S109556840**

Receiving EPAID: INR000110197

Waste Stream Off Site Mgmt:
Waste CORB Sequence Number: 147578
Waste Sequence Number: 3302464
Sequence Number: 833632
Received EPAID: INR000110197
Managed Quanity: 24
Kilogram Quanity: 10.8864001
Recycled Percentage: 0
Waste Management System Code: H141

Waste Sequence Number: 3302464
Sequence Number: 833633
Received EPAID: WAD020257945
Managed Quanity: 9
Kilogram Quanity: 4.08240007
Recycled Percentage: 0
Waste Management System Code: H141

Waste Sequence Number: 3302466
Sequence Number: 833635
Received EPAID: WAD020257945
Managed Quanity: 1
Kilogram Quanity: 0.45360000
Recycled Percentage: 0
Waste Management System Code: H141

Waste Sequence Number: 3302483
Sequence Number: 833652
Received EPAID: WAD020257945
Managed Quanity: 7
Kilogram Quanity: 3.17520005
Recycled Percentage: 0
Waste Management System Code: H141

Waste Sequence Number: 3302463
Sequence Number: 833629
Received EPAID: INR000110197
Managed Quanity: 503
Kilogram Quanity: 228.160803
Recycled Percentage: 0
Waste Management System Code: H141

Waste Sequence Number: 3302463
Sequence Number: 833630
Received EPAID: WAD020257945
Managed Quanity: 169
Kilogram Quanity: 76.6584013
Recycled Percentage: 0
Waste Management System Code: H141

Waste Sequence Number: 3302463
Sequence Number: 833631
Received EPAID: WAD991281767
Managed Quanity: 178
Kilogram Quanity: 80.7408013

COSTCO BUSINESS CENTER 767 (Continued) **S109556840**

Recycled Percentage: 0
Waste Management System Code: H141

Waste Sequence Number: 3302465
Sequence Number: 833634
Received EPAID: INR000110197
Managed Quanity: 1
Kilogram Quanity: 0.45360000
Recycled Percentage: 0
Waste Management System Code: H141

Waste Stream EPA Code:
CORB Waste Sequence Number: 147578
Waste Sequence Number: 3302463
Sequence Number: 7568244
WCDA Code: D001

Waste Sequence Number: 3302465
Sequence Number: 7407454
WCDA Code: D001

Waste Sequence Number: 3302464
Sequence Number: 7407451
WCDA Code: D001

Waste Sequence Number: 3302466
Sequence Number: 7407457
WCDA Code: D001

Waste Sequence Number: 3302483
Sequence Number: 7407486
WCDA Code: D001

Waste Stream Source Code:
CORB Waste Sequence Number: 147578
Waste Sequence Number: 3302463
Sequence Number: 1
WCDD Code: G11

Waste Sequence Number: 3302464
Sequence Number: 1
WCDD Code: G11

Waste Sequence Number: 3302465
Sequence Number: 1
WCDD Code: G11

Waste Sequence Number: 3302466
Sequence Number: 1
WCDD Code: G11

Waste Sequence Number: 3302483
Sequence Number: 1
WCDD Code: G11

COSTCO BUSINESS CENTER 767 (Continued) **S109556840**

Name:	COSTCO BUSINESS CENTER 767
Address:	3900 20TH ST E
City,State,Zip:	FIFE, WA 98424
Facility Address 2:	Not reported
Facility ID:	65249443
EPA ID:	WAH000000091
NAICS:	493110
State Waste Code Desc:	Not reported
Federal Waste Code Desc:	D001, D002
Form Comm:	Not reported
Data Year:	2013
Permit by Rule:	False
Mailing Address 2:	Not reported
Treatment by Generator:	False
Mixed Radioactive Waste:	False
Importer of Hazardous Waste:	False
Immediate Recycler:	False
Treatment/Storage/Disposal/Recycling Facility:	False
Generator of Dangerous Fuel Waste:	False
Generator Marketing to Burner:	False
Other Marketers (i.e., blender, distributor, etc.):	False
Utility Boiler Burner:	False
Industry Boiler Burner:	False
Industrial Furnace:	False
Smelter Defferal:	False
Universal Waste:	Not reported
Off-Specification:	Not reported
LN Address 2:	Not reported
Tax Reg #:	601024674
Business Type:	Business Center with Gen
Mail Name:	Costco Wholesale #767
Mailing Address:	PO Box 35005
Mailing City,State,Zip:	Seattle, WA 98124-3405
Legal Organization Name:	Costco Wholesale Corporation
Legal Organization Type:	Private
Legal Contact:	Not reported
Legal Address:	999 Lake Dr
Legal Address 2:	Not reported
Legal City,State,Zip:	Issaquah, WA 98027
Legal Phone Number:	425-313-8100
Legal Effective Date:	01/01/2002
Land Organization Name:	Costco Wholesale Corporation
Land Organization Type:	Private
Land Contact:	Not reported
Land Address:	999 Lake Dr
Land City,State,Zip:	Issaquah, WA 98027
Land Phone Number:	425-313-8100
Operator Organization Name:	Not reported
Operator Organization Type:	Private
Operator:	Michael Garcia
Operator Address:	3900 20th St E
Operator Address 2:	Not reported
Operator City,State,Zip:	Fife, WA 98424
Operator Phone Number:	253-719-1950
Operator Effective Date:	01/01/2010
Site Contact:	Michael Garcia
Site Contact Address:	3900 20th St E

COSTCO BUSINESS CENTER 767 (Continued) **S109556840**

Contact City,State,Zip:	Fife, WA 98424
Site Contact Phone Number:	253-719-1950
Site Contact Email:	w767mgr@costco.com
Gen Status Code:	SQG
Monthly Generation:	True
Batch Generation:	False
One Time Generation:	False
Transport Own Waste:	False
Tranports Other Waste:	False
Recycler Onsite:	False
Transfer Facility:	False
Other Exemption:	Not reported
UW Battery Gen:	False
Used Oil Transporter:	False
Used Oil Transfer Facility:	False
Used Oil Processor:	False
Used Oil Refiner:	False
Used Oil Fuel Marketer Directs Shipments:	False
Used Oil Fuel Marketer Meets Specs:	False
Site Contact Address 2:	Not reported
Name:	COSTCO BUSINESS CENTER 767
Address:	3900 20TH ST E
City,State,Zip:	FIFE, WA 98424
Facility Address 2:	Not reported
Facility ID:	65249443
EPA ID:	WAH000000091
NAICS:	493110
State Waste Code Desc:	Not reported
Federal Waste Code Desc:	Not reported
Form Comm:	Not reported
Data Year:	2012
Permit by Rule:	False
Mailing Address 2:	Not reported
Treatment by Generator:	False
Mixed Radioactive Waste:	False
Importer of Hazardous Waste:	False
Immediate Recycler:	False
Treatment/Storage/Disposal/Recycling Facility:	False
Generator of Dangerous Fuel Waste:	False
Generator Marketing to Burner:	False
Other Marketers (i.e., blender, distributor, etc.):	False
Utility Boiler Burner:	False
Industry Boiler Burner:	False
Industrial Furnace:	False
Smelter Defferal:	False
Universal Waste:	Not reported
Off-Specification:	Not reported
LN Address 2:	Not reported
Tax Reg #:	601024674
Business Type:	Business Center with Gen
Mail Name:	Costco Wholesale #767
Mailing Address:	PO Box 35005
Mailing City,State,Zip:	Seattle, WA 98124-3405
Legal Organization Name:	Costco Wholesale Corporation
Legal Organization Type:	Private
Legal Contact:	Not reported

COSTCO BUSINESS CENTER 767 (Continued) **S109556840**

Legal Address:	999 Lake Dr
Legal Address 2:	Not reported
Legal City,State,Zip:	Issaquah, WA 98027
Legal Phone Number:	425-313-8100
Legal Effective Date:	01/01/2002
Land Organization Name:	Costco Wholesale Corporation
Land Organization Type:	Private
Land Contact:	Not reported
Land Address:	999 Lake Dr
Land City,State,Zip:	Issaquah, WA 98027
Land Phone Number:	425-313-8100
Operator Organization Name:	Not reported
Operator Organization Type:	Private
Operator:	Michael Garcia
Operator Address:	3900 20th St E
Operator Address 2:	Not reported
Operator City,State,Zip:	Fife, WA 98424
Operator Phone Number:	253-719-1950
Operator Effective Date:	01/01/2010
Site Contact:	Michael Garcia
Site Contact Address:	3900 20th St E
Contact City,State,Zip:	Fife, WA 98424
Site Contact Phone Number:	253-719-1950
Site Contact Email:	w767mgr@costco.com
Gen Status Code:	XQG
Monthly Generation:	False
Batch Generation:	False
One Time Generation:	False
Transport Own Waste:	False
Tranports Other Waste:	False
Recycler Onsite:	False
Transfer Facility:	False
Other Exemption:	Not reported
UW Battery Gen:	False
Used Oil Transporter:	False
Used Oil Transfer Facility:	False
Used Oil Processor:	False
Used Oil Refiner:	False
Used Oil Fuel Marketer Directs Shipments:	False
Used Oil Fuel Marketer Meets Specs:	False
Site Contact Address 2:	Not reported

Name:	COSTCO BUSINESS CENTER 767
Address:	3900 20TH ST E
City,State,Zip:	FIFE, WA 98424
Facility Address 2:	Not reported
Facility ID:	65249443
EPA ID:	WAH000000091
NAICS:	493110
State Waste Code Desc:	Not reported
Federal Waste Code Desc:	Not reported
Form Comm:	Not reported
Data Year:	2011
Permit by Rule:	False
Mailing Address 2:	Not reported
Treatment by Generator:	False
Mixed Radioactive Waste:	False

COSTCO BUSINESS CENTER 767 (Continued) **S109556840**

Importer of Hazardous Waste:	False
Immediate Recycler:	False
Treatment/Storage/Disposal/Recycling Facility:	False
Generator of Dangerous Fuel Waste:	False
Generator Marketing to Burner:	False
Other Marketers (i.e., blender, distributor, etc.):	False
Utility Boiler Burner:	False
Industry Boiler Burner:	False
Industrial Furnace:	False
Smelter Defferal:	False
Universal Waste:	Not reported
Off-Specification:	Not reported
LN Address 2:	Not reported
Tax Reg #:	601024674
Business Type:	Business Center with Gen
Mail Name:	Costco Wholesale #767
Mailing Address:	PO Box 35005
Mailing City,State,Zip:	Seattle, WA 98124-3405
Legal Organization Name:	Costco Wholesale Corporation
Legal Organization Type:	Private
Legal Contact:	Not reported
Legal Address:	999 Lake Dr
Legal Address 2:	Not reported
Legal City,State,Zip:	Issaquah, WA 98027
Legal Phone Number:	425-313-8100
Legal Effective Date:	01/01/2002
Land Organization Name:	Costco Wholesale Corporation
Land Organization Type:	Private
Land Contact:	Not reported
Land Address:	999 Lake Dr
Land City,State,Zip:	Issaquah, WA 98027
Land Phone Number:	425-313-8100
Operator Organization Name:	Not reported
Operator Organization Type:	Private
Operator:	Michael Garcia
Operator Address:	3900 20th St E
Operator Address 2:	Not reported
Operator City,State,Zip:	Fife, WA 98424
Operator Phone Number:	253-719-1950
Operator Effective Date:	01/01/2010
Site Contact:	Michael Garcia
Site Contact Address:	3900 20th St E
Contact City,State,Zip:	Fife, WA 98424
Site Contact Phone Number:	253-719-1950
Site Contact Email:	w767mgr@costco.com
Gen Status Code:	XQG
Monthly Generation:	False
Batch Generation:	False
One Time Generation:	False
Transport Own Waste:	False
Tranports Other Waste:	False
Recycler Onsite:	False
Transfer Facility:	False
Other Exemption:	Not reported
UW Battery Gen:	False
Used Oil Transporter:	False
Used Oil Transfer Facility:	False

COSTCO BUSINESS CENTER 767 (Continued) **S109556840**

Used Oil Processor:	False
Used Oil Refiner:	False
Used Oil Fuel Marketer Directs Shipments:	False
Used Oil Fuel Marketer Meets Specs:	False
Site Contact Address 2:	Not reported

Q87 **LARSON AUTOMOTIVE FIFE** **WA ALLSITES** **S110700690**
East **1701 ALEXANDER AVE E** **N/A**
1/4-1/2 **FIFE, WA 98424**
0.324 mi.
1709 ft. **Site 2 of 2 in cluster Q**

Relative: **Lower**
Actual: **15 ft.**

ALLSITES:

Name:	LARSON AUTOMOTIVE FIFE
Facility Id:	4431

---

88 **AUTO WAREHOUSING CO** **WA ALLSITES** **S109554364**
North **3715 SR 509 N FRONTAGE RD** **N/A**
1/4-1/2 **TACOMA, WA 98421**
0.326 mi.
1721 ft.

Relative: **Lower**
Actual: **13 ft.**

ALLSITES:

Name:	AUTO WAREHOUSING CO
Facility Id:	43274632

R89 **BASF TRAINING CENTER** **WA ALLSITES** **1000660327**
WSW **3077 20TH ST E** **RCRA NonGen / NLR** **WAD988500112**
1/4-1/2 **FIFE, WA 98424** **FINDS**
0.336 mi. **ECHO**
1776 ft. **Site 7 of 7 in cluster R**

Relative: **Higher**
Actual: **17 ft.**

ALLSITES:

Name:	BASF TRAINING CENTER
Facility Id:	93192165

RCRA Listings:

Date Form Received by Agency:	2003-03-11 00:00:00.0
Handler Name:	BASF TRAINING CENTER
Handler Address:	3077 20TH ST E
Handler City,State,Zip:	FIFE, WA 98424
EPA ID:	WAD988500112
Contact Name:	LYNN WICKER
Contact Address:	3077 20TH ST E
Contact City,State,Zip:	FIFE, WA 98424
Contact Telephone:	253-922-2240
Contact Fax:	Not reported
Contact Email:	Not reported
Contact Title:	Not reported
EPA Region:	10
Land Type:	Other
Federal Waste Generator Description:	Not a generator, verified
Non-Notifier:	Not reported
Biennial Report Cycle:	Not reported

BASF TRAINING CENTER (Continued) **1000660327**

Accessibility:	Not reported
Active Site Indicator:	Not reported
State District Owner:	WA
State District:	SWRO
Mailing Address:	26701 TELEGRAPH RD
Mailing City,State,Zip:	SOUTHFIELD, WA 48034
Owner Name:	BASF CORP
Owner Type:	Private
Operator Name:	WICKER, LYNN
Operator Type:	Private
Short-Term Generator Activity:	No
Importer Activity:	No
Mixed Waste Generator:	No
Transporter Activity:	No
Transfer Facility Activity:	No
Recycler Activity with Storage:	No
Small Quantity On-Site Burner Exemption:	No
Smelting Melting and Refining Furnace Exemption:	No
Underground Injection Control:	No
Off-Site Waste Receipt:	No
Universal Waste Indicator:	No
Universal Waste Destination Facility:	No
Federal Universal Waste:	No
Active Site Fed-Reg Treatment Storage and Disposal Facility:	Not reported
Active Site Converter Treatment storage and Disposal Facility:	Not reported
Active Site State-Reg Treatment Storage and Disposal Facility:	Not reported
Active Site State-Reg Handler:	---
Federal Facility Indicator:	Not reported
Hazardous Secondary Material Indicator:	NN
Sub-Part K Indicator:	Not reported
Commercial TSD Indicator:	No
Treatment Storage and Disposal Type:	Not reported
2018 GPRA Permit Baseline:	Not on the Baseline
2018 GPRA Renewals Baseline:	Not on the Baseline
Permit Renewals Workload Universe:	Not reported
Permit Workload Universe:	Not reported
Permit Progress Universe:	Not reported
Post-Closure Workload Universe:	Not reported
Closure Workload Universe:	Not reported
202 GPRA Corrective Action Baseline:	No
Corrective Action Workload Universe:	No
Subject to Corrective Action Universe:	No
Non-TSDFs Where RCRA CA has Been Imposed Universe:	No
TSDFs Potentially Subject to CA Under 3004 (u)/(v) Universe:	No
TSDFs Only Subject to CA under Discretionary Auth Universe:	No
Corrective Action Priority Ranking:	No NCAPS ranking
Environmental Control Indicator:	No
Institutional Control Indicator:	No
Human Exposure Controls Indicator:	N/A
Groundwater Controls Indicator:	N/A
Operating TSDF Universe:	Not reported
Full Enforcement Universe:	Not reported
Significant Non-Complier Universe:	No
Unaddressed Significant Non-Complier Universe:	No
Addressed Significant Non-Complier Universe:	No
Significant Non-Complier With a Compliance Schedule Universe:	No
Financial Assurance Required:	Not reported

BASF TRAINING CENTER (Continued) **1000660327**

Handler Date of Last Change:	2018-05-07 14:31:37.0
Recognized Trader-Importer:	No
Recognized Trader-Exporter:	No
Importer of Spent Lead Acid Batteries:	No
Exporter of Spent Lead Acid Batteries:	No
Recycler Activity Without Storage:	No
Manifest Broker:	No
Sub-Part P Indicator:	Not reported

Handler - Owner Operator:

Owner/Operator Indicator:	Operator
Owner/Operator Name:	LYNN W
Legal Status:	Private
Date Became Current:	1996-08-06 00:00:00.
Date Ended Current:	Not reported
Owner/Operator Address:	3077 20TH ST E
Owner/Operator City,State,Zip:	FIFE, WA 98424-1709
Owner/Operator Telephone:	253-922-2240
Owner/Operator Telephone Ext:	Not reported
Owner/Operator Fax:	Not reported
Owner/Operator Email:	Not reported

Owner/Operator Indicator:	Owner
Owner/Operator Name:	BASF CORP
Legal Status:	Private
Date Became Current:	1996-08-06 00:00:00.
Date Ended Current:	Not reported
Owner/Operator Address:	26701 TELEGRAPH RD
Owner/Operator City,State,Zip:	SOUTHFIELD, MI 48034
Owner/Operator Telephone:	810-304-5200
Owner/Operator Telephone Ext:	Not reported
Owner/Operator Fax:	Not reported
Owner/Operator Email:	Not reported

Owner/Operator Indicator:	Owner
Owner/Operator Name:	BASF TRAINING CENTER
Legal Status:	Private
Date Became Current:	Not reported
Date Ended Current:	Not reported
Owner/Operator Address:	3077 20TH ST E
Owner/Operator City,State,Zip:	FIFE, WA 98424
Owner/Operator Telephone:	000-000-0000
Owner/Operator Telephone Ext:	Not reported
Owner/Operator Fax:	Not reported
Owner/Operator Email:	Not reported

Owner/Operator Indicator:	Operator
Owner/Operator Name:	BASF TRAINING CENTER
Legal Status:	Private
Date Became Current:	Not reported
Date Ended Current:	Not reported
Owner/Operator Address:	3077 20TH ST E
Owner/Operator City,State,Zip:	FIFE, WA 98424
Owner/Operator Telephone:	000-000-0000
Owner/Operator Telephone Ext:	Not reported
Owner/Operator Fax:	Not reported

BASF TRAINING CENTER (Continued) **1000660327**

Owner/Operator Email:	Not reported
Owner/Operator Indicator:	Operator
Owner/Operator Name:	WICKER, LYNN
Legal Status:	Private
Date Became Current:	Not reported
Date Ended Current:	Not reported
Owner/Operator Address:	3077 20TH ST E
Owner/Operator City,State,Zip:	FIFE, WA 98424
Owner/Operator Telephone:	253-922-2240
Owner/Operator Telephone Ext:	Not reported
Owner/Operator Fax:	Not reported
Owner/Operator Email:	Not reported
Owner/Operator Indicator:	Owner
Owner/Operator Name:	BASF TRAINING CENTER
Legal Status:	Private
Date Became Current:	Not reported
Date Ended Current:	Not reported
Owner/Operator Address:	3077 20TH ST E
Owner/Operator City,State,Zip:	FIFE, WA 98424
Owner/Operator Telephone:	000-000-0000
Owner/Operator Telephone Ext:	Not reported
Owner/Operator Fax:	Not reported
Owner/Operator Email:	Not reported
Owner/Operator Indicator:	Operator
Owner/Operator Name:	BASF TRAINING CENTER
Legal Status:	Private
Date Became Current:	Not reported
Date Ended Current:	Not reported
Owner/Operator Address:	3077 20TH ST E
Owner/Operator City,State,Zip:	FIFE, WA 98424
Owner/Operator Telephone:	000-000-0000
Owner/Operator Telephone Ext:	Not reported
Owner/Operator Fax:	Not reported
Owner/Operator Email:	Not reported
Owner/Operator Indicator:	Owner
Owner/Operator Name:	BASF TRAINING CENTER
Legal Status:	Private
Date Became Current:	Not reported
Date Ended Current:	Not reported
Owner/Operator Address:	3077 20TH ST E
Owner/Operator City,State,Zip:	FIFE, WA 98424
Owner/Operator Telephone:	000-000-0000
Owner/Operator Telephone Ext:	Not reported
Owner/Operator Fax:	Not reported
Owner/Operator Email:	Not reported
Owner/Operator Indicator:	Owner
Owner/Operator Name:	BASF TRAINING CENTER
Legal Status:	Private
Date Became Current:	Not reported
Date Ended Current:	Not reported
Owner/Operator Address:	3077 20TH ST E
Owner/Operator City,State,Zip:	FIFE, WA 98424

BASF TRAINING CENTER (Continued) **1000660327**

Owner/Operator Telephone:	000-000-0000
Owner/Operator Telephone Ext:	Not reported
Owner/Operator Fax:	Not reported
Owner/Operator Email:	Not reported
Owner/Operator Indicator:	Owner
Owner/Operator Name:	BASF TRAINING CENTER
Legal Status:	Private
Date Became Current:	Not reported
Date Ended Current:	Not reported
Owner/Operator Address:	3077 20TH ST E
Owner/Operator City,State,Zip:	FIFE, WA 98424
Owner/Operator Telephone:	000-000-0000
Owner/Operator Telephone Ext:	Not reported
Owner/Operator Fax:	Not reported
Owner/Operator Email:	Not reported
Owner/Operator Indicator:	Owner
Owner/Operator Name:	BASF CORP B
Legal Status:	Private
Date Became Current:	1996-08-06 00:00:00.
Date Ended Current:	Not reported
Owner/Operator Address:	26701 TELEGRAPH RD
Owner/Operator City,State,Zip:	SOUTHFIELD, MI 48034-2442
Owner/Operator Telephone:	810-304-5200
Owner/Operator Telephone Ext:	Not reported
Owner/Operator Fax:	Not reported
Owner/Operator Email:	Not reported
Owner/Operator Indicator:	Operator
Owner/Operator Name:	BASF TRAINING CENTER
Legal Status:	Private
Date Became Current:	Not reported
Date Ended Current:	Not reported
Owner/Operator Address:	3077 20TH ST E
Owner/Operator City,State,Zip:	FIFE, WA 98424
Owner/Operator Telephone:	000-000-0000
Owner/Operator Telephone Ext:	Not reported
Owner/Operator Fax:	Not reported
Owner/Operator Email:	Not reported
Owner/Operator Indicator:	Owner
Owner/Operator Name:	SEE PAPER COPY
Legal Status:	Private
Date Became Current:	Not reported
Date Ended Current:	Not reported
Owner/Operator Address:	3077 20TH ST E
Owner/Operator City,State,Zip:	FIFE, WA 98424
Owner/Operator Telephone:	000-000-0000
Owner/Operator Telephone Ext:	Not reported
Owner/Operator Fax:	Not reported
Owner/Operator Email:	Not reported
Owner/Operator Indicator:	Owner
Owner/Operator Name:	FERGUSON STREET ASSOC
Legal Status:	Private
Date Became Current:	Not reported

BASF TRAINING CENTER (Continued) **1000660327**

Date Ended Current:	Not reported
Owner/Operator Address:	289 PERIMETER RD E
Owner/Operator City,State,Zip:	RENTON, WA 98055
Owner/Operator Telephone:	206-285-6716
Owner/Operator Telephone Ext:	Not reported
Owner/Operator Fax:	Not reported
Owner/Operator Email:	Not reported
Owner/Operator Indicator:	Owner
Owner/Operator Name:	BASF TRAINING CENTER
Legal Status:	Private
Date Became Current:	Not reported
Date Ended Current:	Not reported
Owner/Operator Address:	3077 20TH ST E
Owner/Operator City,State,Zip:	FIFE, WA 98424
Owner/Operator Telephone:	000-000-0000
Owner/Operator Telephone Ext:	Not reported
Owner/Operator Fax:	Not reported
Owner/Operator Email:	Not reported
Owner/Operator Indicator:	Owner
Owner/Operator Name:	BASF TRAINING CENTER
Legal Status:	Private
Date Became Current:	Not reported
Date Ended Current:	Not reported
Owner/Operator Address:	3077 20TH ST E
Owner/Operator City,State,Zip:	FIFE, WA 98424
Owner/Operator Telephone:	000-000-0000
Owner/Operator Telephone Ext:	Not reported
Owner/Operator Fax:	Not reported
Owner/Operator Email:	Not reported
Owner/Operator Indicator:	Owner
Owner/Operator Name:	BASF TRAINING CENTER
Legal Status:	Private
Date Became Current:	Not reported
Date Ended Current:	Not reported
Owner/Operator Address:	3077 20TH ST E
Owner/Operator City,State,Zip:	FIFE, WA 98424
Owner/Operator Telephone:	000-000-0000
Owner/Operator Telephone Ext:	Not reported
Owner/Operator Fax:	Not reported
Owner/Operator Email:	Not reported
Owner/Operator Indicator:	Operator
Owner/Operator Name:	SEE PAPER COPY
Legal Status:	Private
Date Became Current:	Not reported
Date Ended Current:	Not reported
Owner/Operator Address:	3077 20TH ST E
Owner/Operator City,State,Zip:	FIFE, WA 98424
Owner/Operator Telephone:	000-000-0000
Owner/Operator Telephone Ext:	Not reported
Owner/Operator Fax:	Not reported
Owner/Operator Email:	Not reported
Owner/Operator Indicator:	Operator

BASF TRAINING CENTER (Continued) **1000660327**

Owner/Operator Name:	BASF TRAINING CENTER
Legal Status:	Private
Date Became Current:	Not reported
Date Ended Current:	Not reported
Owner/Operator Address:	3077 20TH ST E
Owner/Operator City,State,Zip:	FIFE, WA 98424
Owner/Operator Telephone:	000-000-0000
Owner/Operator Telephone Ext:	Not reported
Owner/Operator Fax:	Not reported
Owner/Operator Email:	Not reported

Historic Generators:

Receive Date:	1996-04-10 00:00:00.0
Handler Name:	BASF TRAINING CENTER
Federal Waste Generator Description:	Not a generator, verified
State District Owner:	WA
Large Quantity Handler of Universal Waste:	No
Recognized Trader Importer:	No
Recognized Trader Exporter:	No
Spent Lead Acid Battery Importer:	No
Spent Lead Acid Battery Exporter:	No
Current Record:	No
Non Storage Recycler Activity:	Not reported
Electronic Manifest Broker:	Not reported

Receive Date:	2003-03-11 00:00:00.0
Handler Name:	BASF TRAINING CENTER
Federal Waste Generator Description:	Not a generator, verified
State District Owner:	WA
Large Quantity Handler of Universal Waste:	No
Recognized Trader Importer:	No
Recognized Trader Exporter:	No
Spent Lead Acid Battery Importer:	No
Spent Lead Acid Battery Exporter:	No
Current Record:	No
Non Storage Recycler Activity:	Not reported
Electronic Manifest Broker:	Not reported

Receive Date:	2003-03-11 00:00:00.0
Handler Name:	BASF TRAINING CENTER
Federal Waste Generator Description:	Not a generator, verified
State District Owner:	WA
Large Quantity Handler of Universal Waste:	No
Recognized Trader Importer:	No
Recognized Trader Exporter:	No
Spent Lead Acid Battery Importer:	No
Spent Lead Acid Battery Exporter:	No
Current Record:	Yes
Non Storage Recycler Activity:	Not reported
Electronic Manifest Broker:	Not reported

Receive Date:	1993-12-31 00:00:00.0
Handler Name:	BASF TRAINING CENTER
Federal Waste Generator Description:	Small Quantity Generator
State District Owner:	WA
Large Quantity Handler of Universal Waste:	No
Recognized Trader Importer:	No

BASF TRAINING CENTER (Continued) **1000660327**

Recognized Trader Exporter:	No
Spent Lead Acid Battery Importer:	No
Spent Lead Acid Battery Exporter:	No
Current Record:	No
Non Storage Recycler Activity:	Not reported
Electronic Manifest Broker:	Not reported

Receive Date:	1995-01-01 00:00:00.0
Handler Name:	BASF TRAINING CENTER
Federal Waste Generator Description:	Not a generator, verified
State District Owner:	WA
Large Quantity Handler of Universal Waste:	No
Recognized Trader Importer:	No
Recognized Trader Exporter:	No
Spent Lead Acid Battery Importer:	No
Spent Lead Acid Battery Exporter:	No
Current Record:	No
Non Storage Recycler Activity:	Not reported
Electronic Manifest Broker:	Not reported

Receive Date:	1996-04-10 00:00:00.0
Handler Name:	BASF TRAINING CENTER
Federal Waste Generator Description:	Small Quantity Generator
State District Owner:	WA
Large Quantity Handler of Universal Waste:	No
Recognized Trader Importer:	No
Recognized Trader Exporter:	No
Spent Lead Acid Battery Importer:	No
Spent Lead Acid Battery Exporter:	No
Current Record:	No
Non Storage Recycler Activity:	Not reported
Electronic Manifest Broker:	Not reported

Receive Date:	1996-04-10 00:00:00.0
Handler Name:	BASF TRAINING CENTER
Federal Waste Generator Description:	Conditionally Exempt Small Quantity Generator
State District Owner:	WA
Large Quantity Handler of Universal Waste:	No
Recognized Trader Importer:	Not reported
Recognized Trader Exporter:	Not reported
Spent Lead Acid Battery Importer:	Not reported
Spent Lead Acid Battery Exporter:	Not reported
Current Record:	No
Non Storage Recycler Activity:	Not reported
Electronic Manifest Broker:	Not reported

List of NAICS Codes and Descriptions:

NAICS Code:	611519
NAICS Description:	OTHER TECHNICAL AND TRADE SCHOOLS

Facility Has Received Notices of Violation:

No Violations Found:

Evaluation Action Summary:

BASF TRAINING CENTER (Continued) **1000660327**

No Evaluations Found:

FINDS:
Registry ID: 110005371203

Click Here:

Environmental Interest/Information System:
RCRAInfo is a national information system that supports the Resource Conservation and Recovery Act (RCRA) program through the tracking of events and activities related to facilities that generate, transport, and treat, store, or dispose of hazardous waste. RCRAInfo allows RCRA program staff to track the notification, permit, compliance, and corrective action activities required under RCRA.

Click this hyperlink while viewing on your computer to access additional FINDS: detail in the EDR Site Report.

ECHO:

Envid:	1000660327
Registry ID:	110005371203
DFR URL:	http://echo.epa.gov/detailed-facility-report?fid=110005371203
Name:	BASF TRAINING CENTER
Address:	3077 20TH ST E
City,State,Zip:	FIFE, WA 98424

T90 **SUSAN KAELIN PROPERTY** **WA VCP** **S124436212**
ENE **1409 ALEXANDER AVE E** **N/A**
1/4-1/2 **FIFE, WA 98424**
0.337 mi.
1781 ft. **Site 1 of 2 in cluster T**

Relative:
Lower

Actual:
13 ft.

VCP:

Name:	SUSAN KAELIN PROPERTY
Address:	1409 ALEXANDER AVE E
City,State,Zip:	FIFE, WA 98424
edr_fstat:	WA
edr_fzip:	98424
edr_fcnty:	PIERCE
edr_zip:	Not reported
Facility ID:	84439736
VCP Status:	Not reported
VCP:	NFA
Ecology Status:	Not reported
NFA Type:	Not reported
Date NFA:	2001-11-20
Rank:	Not reported
Cleanup Siteid:	3617
Contaminant Name:	Petroleum Products-Unspecified
Soil:	Remediated

T91 **SUSAN KAELIN PROPERTY** **WA ALLSITES** **S105150076**
ENE **1409 ALEXANDER AVE E** **WA CSCSL NFA** **N/A**
1/4-1/2 **FIFE, WA 98424**
0.337 mi.
1781 ft. **Site 2 of 2 in cluster T**

Relative:
Lower

Actual:
13 ft.

ALLSITES:
Name: SUSAN KAELIN PROPERTY
Facility Id: 84439736

CSCSL NFA:
Name: SUSAN KAELIN PROPERTY
Address: 1409 ALEXANDER AVE E
City,State,Zip: FIFE, WA 98424
Facility/Site Id: 84439736
CS Id: 3617
NFA Date: 11/20/2001
Alternate Site Names: Not reported
NFA Reason: NFA-Voluntary Cleanup Program Review
Site Status: NFA
Region: Southwest
Contaminant Name: Petroleum Products-Unspecified
Ground Water: Suspected
Surface Water: Not reported
Soil: Remediated
Sediment: Not reported
Air: Not reported
Bedrock: Not reported
Latitude: 47.244591
Longitude: -122.372791

---

92 **RUSHFORTH CONSTRUCTION CO INC** **WA ALLSITES** **1001490222**
ENE **1308 ALEXANDER AVE E** **RCRA NonGen / NLR** **WAD009503665**
1/4-1/2 **TACOMA, WA 98242** **FINDS**
0.338 mi. **ECHO**
1786 ft.

Relative:
Lower

Actual:
13 ft.

ALLSITES:
Name: RUSHFORTH CONSTRUCTION CO INC
Facility Id: 65325229

RCRA Listings:
Date Form Received by Agency: 2003-07-11 00:00:00.0
Handler Name: RUSHFORTH CONSTRUCTION CO INC
Handler Address: 1308 ALEXANDER AVE E
Handler City,State,Zip: TACOMA, WA 98242
EPA ID: WAD009503665
Contact Name: ROY CUTLER
Contact Address: 6021 12TH ST E
Contact City,State,Zip: TACOMA, WA 98424
Contact Telephone: 253-922-1884
Contact Fax: Not reported
Contact Email: Not reported
Contact Title: Not reported
EPA Region: 10
Land Type: Private
Federal Waste Generator Description: Not a generator, verified
Non-Notifier: Not reported
Biennial Report Cycle: Not reported

RUSHFORTH CONSTRUCTION CO INC (Continued) **1001490222**

Accessibility:	Not reported
Active Site Indicator:	Not reported
State District Owner:	WA
State District:	SWRO
Mailing Address:	6021 12TH ST E
Mailing City,State,Zip:	TACOMA, WA 98424
Owner Name:	RUSHFORTH CONSTRUCTION CO INC
Owner Type:	Private
Operator Name:	RUSHFORTH, RANDY
Operator Type:	Private
Short-Term Generator Activity:	No
Importer Activity:	No
Mixed Waste Generator:	No
Transporter Activity:	No
Transfer Facility Activity:	No
Recycler Activity with Storage:	No
Small Quantity On-Site Burner Exemption:	No
Smelting Melting and Refining Furnace Exemption:	No
Underground Injection Control:	No
Off-Site Waste Receipt:	No
Universal Waste Indicator:	No
Universal Waste Destination Facility:	No
Federal Universal Waste:	No
Active Site Fed-Reg Treatment Storage and Disposal Facility:	Not reported
Active Site Converter Treatment storage and Disposal Facility:	Not reported
Active Site State-Reg Treatment Storage and Disposal Facility:	Not reported
Active Site State-Reg Handler:	---
Federal Facility Indicator:	Not reported
Hazardous Secondary Material Indicator:	NN
Sub-Part K Indicator:	Not reported
Commercial TSD Indicator:	No
Treatment Storage and Disposal Type:	Not reported
2018 GPRA Permit Baseline:	Not on the Baseline
2018 GPRA Renewals Baseline:	Not on the Baseline
Permit Renewals Workload Universe:	Not reported
Permit Workload Universe:	Not reported
Permit Progress Universe:	Not reported
Post-Closure Workload Universe:	Not reported
Closure Workload Universe:	Not reported
202 GPRA Corrective Action Baseline:	No
Corrective Action Workload Universe:	No
Subject to Corrective Action Universe:	No
Non-TSDFs Where RCRA CA has Been Imposed Universe:	No
TSDFs Potentially Subject to CA Under 3004 (u)/(v) Universe:	No
TSDFs Only Subject to CA under Discretionary Auth Universe:	No
Corrective Action Priority Ranking:	No NCAPS ranking
Environmental Control Indicator:	No
Institutional Control Indicator:	No
Human Exposure Controls Indicator:	N/A
Groundwater Controls Indicator:	N/A
Operating TSDF Universe:	Not reported
Full Enforcement Universe:	Not reported
Significant Non-Complier Universe:	No
Unaddressed Significant Non-Complier Universe:	No
Addressed Significant Non-Complier Universe:	No
Significant Non-Complier With a Compliance Schedule Universe:	No
Financial Assurance Required:	Not reported

RUSHFORTH CONSTRUCTION CO INC (Continued) **1001490222**

Handler Date of Last Change:	2018-05-09 12:04:10.0
Recognized Trader-Importer:	No
Recognized Trader-Exporter:	No
Importer of Spent Lead Acid Batteries:	No
Exporter of Spent Lead Acid Batteries:	No
Recycler Activity Without Storage:	No
Manifest Broker:	No
Sub-Part P Indicator:	Not reported

Handler - Owner Operator:

Owner/Operator Indicator:	Owner
Owner/Operator Name:	RUSHFORTH, RANDY
Legal Status:	Private
Date Became Current:	Not reported
Date Ended Current:	Not reported
Owner/Operator Address:	6021 12TH ST E
Owner/Operator City,State,Zip:	TACOMA, WA 98424
Owner/Operator Telephone:	253-922-1884
Owner/Operator Telephone Ext:	Not reported
Owner/Operator Fax:	Not reported
Owner/Operator Email:	Not reported

Owner/Operator Indicator:	Operator
Owner/Operator Name:	RUSHFORTH, RANDY
Legal Status:	Private
Date Became Current:	Not reported
Date Ended Current:	Not reported
Owner/Operator Address:	6021 12TH ST E
Owner/Operator City,State,Zip:	TACOMA, WA 98424
Owner/Operator Telephone:	253-922-1884
Owner/Operator Telephone Ext:	Not reported
Owner/Operator Fax:	Not reported
Owner/Operator Email:	Not reported

Owner/Operator Indicator:	Operator
Owner/Operator Name:	RUSHFORTH, RANDY
Legal Status:	Private
Date Became Current:	Not reported
Date Ended Current:	Not reported
Owner/Operator Address:	6021 12TH ST E
Owner/Operator City,State,Zip:	TACOMA, WA 98424
Owner/Operator Telephone:	253-922-1884
Owner/Operator Telephone Ext:	Not reported
Owner/Operator Fax:	Not reported
Owner/Operator Email:	Not reported

Owner/Operator Indicator:	Owner
Owner/Operator Name:	RUSHFORTH CONSTRUCTION CO INC
Legal Status:	Private
Date Became Current:	1996-12-03 00:00:00.
Date Ended Current:	Not reported
Owner/Operator Address:	6021 12TH ST E
Owner/Operator City,State,Zip:	TACOMA, WA 98424
Owner/Operator Telephone:	253-922-1884
Owner/Operator Telephone Ext:	Not reported
Owner/Operator Fax:	Not reported

RUSHFORTH CONSTRUCTION CO INC (Continued) **1001490222**

Owner/Operator Email:	Not reported
Owner/Operator Indicator:	Owner
Owner/Operator Name:	RUSHFORTH CONSTRUCTION CO INC
Legal Status:	Private
Date Became Current:	1996-12-03 00:00:00.
Date Ended Current:	Not reported
Owner/Operator Address:	6021 12TH ST E
Owner/Operator City,State,Zip:	TACOMA, WA 98424
Owner/Operator Telephone:	253-922-1884
Owner/Operator Telephone Ext:	Not reported
Owner/Operator Fax:	Not reported
Owner/Operator Email:	Not reported
Owner/Operator Indicator:	Owner
Owner/Operator Name:	RANDY R
Legal Status:	Private
Date Became Current:	2000-12-31 00:00:00.
Date Ended Current:	Not reported
Owner/Operator Address:	6021 12TH ST E
Owner/Operator City,State,Zip:	TACOMA, WA 98424
Owner/Operator Telephone:	253-922-1884
Owner/Operator Telephone Ext:	Not reported
Owner/Operator Fax:	Not reported
Owner/Operator Email:	Not reported
Owner/Operator Indicator:	Operator
Owner/Operator Name:	RANDY R
Legal Status:	Private
Date Became Current:	2000-12-31 00:00:00.
Date Ended Current:	Not reported
Owner/Operator Address:	6021 12TH ST E
Owner/Operator City,State,Zip:	TACOMA, WA 98424
Owner/Operator Telephone:	253-922-1884
Owner/Operator Telephone Ext:	Not reported
Owner/Operator Fax:	Not reported
Owner/Operator Email:	Not reported
Owner/Operator Indicator:	Operator
Owner/Operator Name:	RUSHFORTH, RANDY
Legal Status:	Private
Date Became Current:	Not reported
Date Ended Current:	Not reported
Owner/Operator Address:	6021 12TH ST E
Owner/Operator City,State,Zip:	TACOMA, WA 98424
Owner/Operator Telephone:	253-922-1884
Owner/Operator Telephone Ext:	Not reported
Owner/Operator Fax:	Not reported
Owner/Operator Email:	Not reported
Owner/Operator Indicator:	Owner
Owner/Operator Name:	RUSHFORTH, RANDY
Legal Status:	Private
Date Became Current:	Not reported
Date Ended Current:	Not reported
Owner/Operator Address:	6021 12TH ST E
Owner/Operator City,State,Zip:	TACOMA, WA 98424

RUSHFORTH CONSTRUCTION CO INC (Continued) **1001490222**

Owner/Operator Telephone:	253-922-1884
Owner/Operator Telephone Ext:	Not reported
Owner/Operator Fax:	Not reported
Owner/Operator Email:	Not reported
Owner/Operator Indicator:	Owner
Owner/Operator Name:	RUSHFORTH, RANDY
Legal Status:	Private
Date Became Current:	Not reported
Date Ended Current:	Not reported
Owner/Operator Address:	6021 12TH ST E
Owner/Operator City,State,Zip:	TACOMA, WA 98424
Owner/Operator Telephone:	253-922-1884
Owner/Operator Telephone Ext:	Not reported
Owner/Operator Fax:	Not reported
Owner/Operator Email:	Not reported
Owner/Operator Indicator:	Operator
Owner/Operator Name:	RUSHFORTH CONSTRUCTION CO INC
Legal Status:	Private
Date Became Current:	Not reported
Date Ended Current:	Not reported
Owner/Operator Address:	6021 12TH ST E
Owner/Operator City,State,Zip:	TACOMA, WA 98424
Owner/Operator Telephone:	253-922-1884
Owner/Operator Telephone Ext:	Not reported
Owner/Operator Fax:	Not reported
Owner/Operator Email:	Not reported
Owner/Operator Indicator:	Owner
Owner/Operator Name:	RUSHFORTH, RANDY
Legal Status:	Private
Date Became Current:	Not reported
Date Ended Current:	Not reported
Owner/Operator Address:	6021 12TH ST E
Owner/Operator City,State,Zip:	TACOMA, WA 98424
Owner/Operator Telephone:	253-922-1884
Owner/Operator Telephone Ext:	Not reported
Owner/Operator Fax:	Not reported
Owner/Operator Email:	Not reported
Owner/Operator Indicator:	Owner
Owner/Operator Name:	RUSHFORTH, RANDY
Legal Status:	Private
Date Became Current:	Not reported
Date Ended Current:	Not reported
Owner/Operator Address:	6021 12TH ST E
Owner/Operator City,State,Zip:	TACOMA, WA 98424
Owner/Operator Telephone:	253-922-1884
Owner/Operator Telephone Ext:	Not reported
Owner/Operator Fax:	Not reported
Owner/Operator Email:	Not reported
Owner/Operator Indicator:	Operator
Owner/Operator Name:	RUSHFORTH, RANDY
Legal Status:	Private
Date Became Current:	Not reported

RUSHFORTH CONSTRUCTION CO INC (Continued) **1001490222**

Date Ended Current:	Not reported
Owner/Operator Address:	6021 12TH ST E
Owner/Operator City,State,Zip:	TACOMA, WA 98424
Owner/Operator Telephone:	253-922-1884
Owner/Operator Telephone Ext:	Not reported
Owner/Operator Fax:	Not reported
Owner/Operator Email:	Not reported
Owner/Operator Indicator:	Owner
Owner/Operator Name:	RUSHFORTH CONSTRUCTION CO INC
Legal Status:	Private
Date Became Current:	1996-12-03 00:00:00.
Date Ended Current:	Not reported
Owner/Operator Address:	6021 12TH ST E
Owner/Operator City,State,Zip:	TACOMA, WA 98424
Owner/Operator Telephone:	253-922-1884
Owner/Operator Telephone Ext:	Not reported
Owner/Operator Fax:	Not reported
Owner/Operator Email:	Not reported
Owner/Operator Indicator:	Operator
Owner/Operator Name:	RUSHFORTH, RANDY
Legal Status:	Private
Date Became Current:	Not reported
Date Ended Current:	Not reported
Owner/Operator Address:	6021 12TH ST E
Owner/Operator City,State,Zip:	TACOMA, WA 98424
Owner/Operator Telephone:	253-922-1884
Owner/Operator Telephone Ext:	Not reported
Owner/Operator Fax:	Not reported
Owner/Operator Email:	Not reported
Owner/Operator Indicator:	Owner
Owner/Operator Name:	RUSHFORTH CONSTRUCTION CO INC
Legal Status:	Private
Date Became Current:	2000-12-31 00:00:00.
Date Ended Current:	Not reported
Owner/Operator Address:	6021 12TH ST E
Owner/Operator City,State,Zip:	TACOMA, WA 98424
Owner/Operator Telephone:	253-922-1884
Owner/Operator Telephone Ext:	Not reported
Owner/Operator Fax:	Not reported
Owner/Operator Email:	Not reported
Owner/Operator Indicator:	Owner
Owner/Operator Name:	RUSHFORTH CONSTRUCTION CO INC
Legal Status:	Private
Date Became Current:	2000-12-31 00:00:00.
Date Ended Current:	Not reported
Owner/Operator Address:	6021 12TH ST E
Owner/Operator City,State,Zip:	TACOMA, WA 98424
Owner/Operator Telephone:	253-922-1884
Owner/Operator Telephone Ext:	Not reported
Owner/Operator Fax:	Not reported
Owner/Operator Email:	Not reported
Owner/Operator Indicator:	Owner

RUSHFORTH CONSTRUCTION CO INC (Continued) **1001490222**

Owner/Operator Name:	RUSHFORTH, RANDY
Legal Status:	Private
Date Became Current:	Not reported
Date Ended Current:	Not reported
Owner/Operator Address:	6021 12TH ST E
Owner/Operator City,State,Zip:	TACOMA, WA 98424
Owner/Operator Telephone:	253-922-1884
Owner/Operator Telephone Ext:	Not reported
Owner/Operator Fax:	Not reported
Owner/Operator Email:	Not reported

Historic Generators:

Receive Date:	1999-10-20 00:00:00.0
Handler Name:	RUSHFORTH CONSTRUCTION CO INC
Federal Waste Generator Description:	Not a generator, verified
State District Owner:	WA
Large Quantity Handler of Universal Waste:	No
Recognized Trader Importer:	No
Recognized Trader Exporter:	No
Spent Lead Acid Battery Importer:	No
Spent Lead Acid Battery Exporter:	No
Current Record:	No
Non Storage Recycler Activity:	Not reported
Electronic Manifest Broker:	Not reported

Receive Date:	2003-07-10 00:00:00.0
Handler Name:	RUSHFORTH CONSTRUCTION CO INC
Federal Waste Generator Description:	Not a generator, verified
State District Owner:	WA
Large Quantity Handler of Universal Waste:	No
Recognized Trader Importer:	No
Recognized Trader Exporter:	No
Spent Lead Acid Battery Importer:	No
Spent Lead Acid Battery Exporter:	No
Current Record:	No
Non Storage Recycler Activity:	Not reported
Electronic Manifest Broker:	Not reported

Receive Date:	2003-07-11 00:00:00.0
Handler Name:	RUSHFORTH CONSTRUCTION CO INC
Federal Waste Generator Description:	Not a generator, verified
State District Owner:	WA
Large Quantity Handler of Universal Waste:	No
Recognized Trader Importer:	No
Recognized Trader Exporter:	No
Spent Lead Acid Battery Importer:	No
Spent Lead Acid Battery Exporter:	No
Current Record:	Yes
Non Storage Recycler Activity:	Not reported
Electronic Manifest Broker:	Not reported

Receive Date:	1999-10-20 00:00:00.0
Handler Name:	RUSHFORTH CONSTRUCTION CO INC
Federal Waste Generator Description:	Conditionally Exempt Small Quantity Generator
State District Owner:	WA
Large Quantity Handler of Universal Waste:	No
Recognized Trader Importer:	No

RUSHFORTH CONSTRUCTION CO INC (Continued) **1001490222**

Recognized Trader Exporter: No
Spent Lead Acid Battery Importer: No
Spent Lead Acid Battery Exporter: No
Current Record: No
Non Storage Recycler Activity: Not reported
Electronic Manifest Broker: Not reported

Receive Date: 2002-05-13 00:00:00.0
Handler Name: RUSHFORTH CONSTRUCTION CO INC
Federal Waste Generator Description: Not a generator, verified
State District Owner: WA
Large Quantity Handler of Universal Waste: No
Recognized Trader Importer: No
Recognized Trader Exporter: No
Spent Lead Acid Battery Importer: No
Spent Lead Acid Battery Exporter: No
Current Record: No
Non Storage Recycler Activity: Not reported
Electronic Manifest Broker: Not reported

Receive Date: 2002-08-09 00:00:00.0
Handler Name: RUSHFORTH CONSTRUCTION CO INC
Federal Waste Generator Description: Large Quantity Generator
State District Owner: WA
Large Quantity Handler of Universal Waste: No
Recognized Trader Importer: No
Recognized Trader Exporter: No
Spent Lead Acid Battery Importer: No
Spent Lead Acid Battery Exporter: No
Current Record: No
Non Storage Recycler Activity: Not reported
Electronic Manifest Broker: Not reported

Receive Date: 2003-07-10 00:00:00.0
Handler Name: RUSHFORTH CONSTRUCTION CO INC
Federal Waste Generator Description: Not a generator, verified
State District Owner: WA
Large Quantity Handler of Universal Waste: No
Recognized Trader Importer: No
Recognized Trader Exporter: No
Spent Lead Acid Battery Importer: No
Spent Lead Acid Battery Exporter: No
Current Record: No
Non Storage Recycler Activity: Not reported
Electronic Manifest Broker: Not reported

List of NAICS Codes and Descriptions:
NAICS Code: 23622
NAICS Description: COMMERCIAL AND INSTITUTIONAL BUILDING CONSTRUCTION

NAICS Code: Not reported
NAICS Description: Not reported

Facility Has Received Notices of Violation:

No Violations Found:

RUSHFORTH CONSTRUCTION CO INC (Continued) **1001490222**

Evaluation Action Summary:

No Evaluations Found:

FINDS:
Registry ID: 110008215733

Click Here:

Environmental Interest/Information System:
RCRAInfo is a national information system that supports the Resource Conservation and Recovery Act (RCRA) program through the tracking of events and activities related to facilities that generate, transport, and treat, store, or dispose of hazardous waste. RCRAInfo allows RCRA program staff to track the notification, permit, compliance, and corrective action activities required under RCRA.

Click this hyperlink while viewing on your computer to access additional FINDS: detail in the EDR Site Report.

ECHO:

Envid:	1001490222
Registry ID:	110008215733
DFR URL:	http://echo.epa.gov/detailed-facility-report?fid=110008215733
Name:	RUSHFORTH CONSTRUCTION CO INC
Address:	1308 ALEXANDER AVE E
City,State,Zip:	TACOMA, WA 98242

93
NNE
1/4-1/2
0.342 mi.
1808 ft.

COAST ENGINE & EQUIPMENT CORP **WA VCP** **S124433535**
4012 SR 509 S FRONTAGE RD **N/A**
TACOMA, WA 98421

Relative:
Lower

Actual:
14 ft.

VCP:

Name:	COAST ENGINE & EQUIPMENT CORP
Address:	4012 SR 509 S FRONTAGE RD
City,State,Zip:	TACOMA, WA 98421
edr_fstat:	WA
edr_fzip:	98421
edr_fcnty:	PIERCE
edr_zip:	Not reported
Facility ID:	26693246
VCP Status:	Not reported
VCP:	NFA
Ecology Status:	Not reported
NFA Type:	Not reported
Date NFA:	2016-09-16
Rank:	Not reported
Cleanup Siteid:	4267
Contaminant Name:	Arsenic
Soil:	Remediated-Below

Name:	COAST ENGINE & EQUIPMENT CORP
Address:	4012 SR 509 S FRONTAGE RD
City,State,Zip:	TACOMA, WA 98421
edr_fstat:	WA

COAST ENGINE & EQUIPMENT CORP (Continued) **S124433535**

edr_fzip: 98421
edr_fcnty: PIERCE
edr_zip: Not reported
Facility ID: 26693246
VCP Status: Not reported
VCP: NFA
Ecology Status: Not reported
NFA Type: Not reported
Date NFA: 2016-09-16
Rank: Not reported
Cleanup Siteid: 4267
Contaminant Name: Metals Priority Pollutants
Soil: Remediated-Below

Name: COAST ENGINE & EQUIPMENT CORP
Address: 4012 SR 509 S FRONTAGE RD
City,State,Zip: TACOMA, WA 98421
edr_fstat: WA
edr_fzip: 98421
edr_fcnty: PIERCE
edr_zip: Not reported
Facility ID: 26693246
VCP Status: Not reported
VCP: NFA
Ecology Status: Not reported
NFA Type: Not reported
Date NFA: 2016-09-16
Rank: Not reported
Cleanup Siteid: 4267
Contaminant Name: Petroleum Products-Unspecified
Soil: Remediated-Below

S94 **PENSKE TRUCK LEASING CO FIFE** **WA ALLSITES** **1007068796**
SSE **2105 FRANK ALBERT RD E STE A** **FINDS** **N/A**
1/4-1/2 **FIFE, WA 98424**
0.344 mi.
1818 ft. **Site 3 of 3 in cluster S**

Relative:
Higher

Actual:
18 ft.

ALLSITES:
Name: PENSKE TRUCK LEASING CO FIFE
Facility Id: 55388197

FINDS:
Registry ID: 110015453962

Click Here:

Environmental Interest/Information System:
Washington Facility / Site Identification System (WA-FSIS) provides a means to query and display data maintained by the Washington Department of Ecology. This system contains key information for each facility/site that is currently, or has been, of interest to the Air Quality, Dam Safety, Hazardous Waste, Toxics Cleanup, and Water Quality Programs.

Click this hyperlink while viewing on your computer to access additional FINDS: detail in the EDR Site Report.

95
NW
1/4-1/2
0.345 mi.
1819 ft.

PCT PAVING REPAIRS
3600 PORT OF TACOMA RD
TACOMA, WA 98424

WA ALLSITES **S107476122**
WA SPILLS **N/A**

Relative:
Lower

Actual:
13 ft.

ALLSITES:

Name:	PCT PAVING REPAIRS
Facility Id:	23086

SPILLS:

Name:	SEALAND CORP
Address:	3600 PORT OF TACOMA
City,State,Zip:	TACOMA, WA
Facility ID:	505510
Medium:	Not reported
Material Desc:	PETROLEUM - HYDRAULIC OIL
Material Qty:	2
Material Units:	GALLON
Date Received:	07/28/1999
Contact Name:	Not reported
Incident Date:	Not reported
Incident Category Type:	Not reported
Incident Category:	Not reported
Latitude:	Not reported
Longitude:	Not reported
Source Type:	Not reported
Source:	Not reported
Vessel Facility Name2:	Not reported
Recovered Quantity:	Not reported
Resp Party Contact:	Not reported
Cause:	Not reported
Cause Type:	Not reported
Resp Party Name:	Not reported

96
NW
1/4-1/2
0.358 mi.
1889 ft.

PIERCE COUNTY TERMINAL PORT OF TACOMA
SR 509 PORT OF TACOMA RD & ALEXANDER AVE
TACOMA, WA 98421

WA ALLSITES **S109556642**
N/A

Relative:
Lower

Actual:
14 ft.

ALLSITES:

Name:	PIERCE COUNTY TERMINAL PORT OF TACOMA
Facility Id:	9771939

U97
WSW
1/4-1/2
0.362 mi.
1910 ft.

LNG FUELING STATION
3013 20TH ST E
FIFE, WA 98424

Site 1 of 2 in cluster U

WA ALLSITES **S118345018**
N/A

Relative:
Higher

Actual:
17 ft.

ALLSITES:

Name:	LNG FUELING STATION
Facility Id:	24662

V98 **DAUPHIN SITE** **WA HSL** **1007080815**
WNW **2911 PACIFIC HWY E** **WA CSCSL** **N/A**
1/4-1/2 **TACOMA, WA 98424** **WA VCP**
0.368 mi. **WA ALLSITES**
1944 ft. **Site 1 of 5 in cluster V** **FINDS**

Relative:
Lower

Actual:
13 ft.

HSL:

Name:	OCCIDENTAL CHEMICAL DAUPHIN
Address:	Not reported
City,State,Zip:	TACOMA, WA
edr_fstat:	WA
edr_fzip:	Not reported
edr_fcnty:	PIERCE
edr_zip:	Not reported
Facility Type:	**Hazardous Sites List**
Facility Status:	Awaiting Cleanup
FSID Number:	1281
Rank:	3
Region:	SW
EDR Link ID:	1281
Region Decode:	SOUTHWEST REGIONAL OFFICE

CSCSL:

Name:	OCCIDENTAL CHEMICAL DAUPHIN
Address:	2911 PACIFIC HWY E
City,State,Zip:	TACOMA, WA 98424
Facility ID:	1281
Region:	Southwest
Lat/Long:	47.243418012356 / -122.3880828252
Clean Up Siteid:	3826
Site Status:	Awaiting Cleanup
Contaminant Name:	Corrosive Wastes
Alternate Site Names:	Not reported
Site Rank:	3 - Moderate Risk
Has Institutional Control:	Not reported
Past VCP:	True
Current VCP:	Not reported
Ground Water:	Suspected
Surface Water:	Not reported
Soil:	Suspected
Sediment:	Not reported
Air:	Not reported
Bedrock:	Not reported
Responsible Unit:	Southwest

Name:	OCCIDENTAL CHEMICAL DAUPHIN
Address:	2911 PACIFIC HWY E
City,State,Zip:	TACOMA, WA 98424
Facility ID:	1281
Region:	Southwest
Lat/Long:	47.243418012356 / -122.3880828252
Clean Up Siteid:	3826
Site Status:	Awaiting Cleanup
Contaminant Name:	Halogenated Organics
Alternate Site Names:	Not reported
Site Rank:	3 - Moderate Risk
Has Institutional Control:	Not reported
Past VCP:	True
Current VCP:	Not reported

DAUPHIN SITE (Continued) **1007080815**

Ground Water: Suspected
Surface Water: Not reported
Soil: Confirmed Above Cleanup Levels
Sediment: Not reported
Air: Not reported
Bedrock: Not reported
Responsible Unit: Southwest

VCP:
Name: OCCIDENTAL CHEMICAL DAUPHIN
Address: 2911 PACIFIC HWY E
City,State,Zip: TACOMA, WA 98424
edr_fstat: WA
edr_fzip: 98424
edr_fcnty: PIERCE
edr_zip: Not reported
Facility ID: 1281
VCP Status: Not reported
VCP: Not reported
Ecology Status: Not reported
NFA Type: Not reported
Date NFA: Not reported
Rank: 3
Cleanup Siteid: 3826
Contaminant Name: Corrosive Wastes
Soil: Suspected

Name: OCCIDENTAL CHEMICAL DAUPHIN
Address: 2911 PACIFIC HWY E
City,State,Zip: TACOMA, WA 98424
edr_fstat: WA
edr_fzip: 98424
edr_fcnty: PIERCE
edr_zip: Not reported
Facility ID: 1281
VCP Status: Not reported
VCP: Not reported
Ecology Status: Not reported
NFA Type: Not reported
Date NFA: Not reported
Rank: 3
Cleanup Siteid: 3826
Contaminant Name: Halogenated Organics
Soil: Confirmed Above Cleanup Levels

ALLSITES:
Name: OCCIDENTAL CHEMICAL DAUPHIN
Facility Id: 1281

FINDS:
Registry ID: 110015575386

Click Here:

Environmental Interest/Information System:
Washington Facility / Site Identification System (WA-FSIS) provides a

DAUPHIN SITE (Continued) **1007080815**

means to query and display data maintained by the Washington Department of Ecology. This system contains key information for each facility/site that is currently, or has been, of interest to the Air Quality, Dam Safety, Hazardous Waste, Toxics Cleanup, and Water Quality Programs.

Registry ID: 110070605594

Click Here:

Environmental Interest/Information System:
SUPERFUND (NON-NPL)

Click this hyperlink while viewing on your computer to access additional FINDS: detail in the EDR Site Report.

V99 **OCCIDENTAL CHEMICAL- SITE IV** **WA SWF/LF** **S118401948**
WNW **2911 PACIFIC HWY E** **N/A**
1/4-1/2 **FIFE, WA**
0.368 mi.
1944 ft. **Site 2 of 5 in cluster V**

Relative: **Lower**

Actual: **13 ft.**

SWF/LF:

Name:	OCCIDENTAL CHEMICAL- SITE IV
Address:	2911 PACIFIC HWY E
City,State,Zip:	FIFE, WA
Facility ID:	2176
Region:	STATE
Permit Status:	Not reported
Contact Organization:	Unaffiliated Historic Landfills
Contact Address1:	Not reported
Contact Address2:	Not reported
Contact City:	Not reported
Contact State:	Not reported
Contact Postal:	Not reported
Contact EMail:	Not reported
Contact Phone:	Not reported
Contact Phone Ext:	Not reported
Permit No:	Not reported
Phone:	Not reported
Operator Name:	Not reported
Operator Organization:	Unaffiliated Historic Landfills
Operator EMail:	Not reported
Operator Title:	Not reported
Recycle Survey Code:	Not reported
Ownership:	PRIVATE
Facility Type:	Historic Landfill (non-regulated)
Contact Name:	Not reported
Contact Title:	Not reported
Year Closed:	Not reported
Open to Public Flag:	No
Website:	Not reported
Latitude:	Not reported
Longitude:	Not reported

V100 **DAUPHIN SITE** **SEMS** **1000347234**
WNW **2911 PACIFIC HWY E** **WAD980514566**
1/4-1/2 **TACOMA, WA 98424**
0.368 mi.
1944 ft. **Site 3 of 5 in cluster V**

Relative:
Lower

Actual:
13 ft.

SEMS:
Site ID: 1000847
EPA ID: WAD980514566
Name: DAUPHIN SITE
Address: 2911 PACIFIC HWY E
Address 2: Not reported
City,State,Zip: TACOMA, WA 98424
Cong District: 06
FIPS Code: 53053
Latitude: Not reported
Longitude: Not reported
FF: N
NPL: Site is Part of NPL Site
Non NPL Status: Not reported

SEMS Detail:
Region: 10
Site ID: 1000847
EPA ID: WAD980514566
Site Name: DAUPHIN SITE
NPL: A
FF: N
OU: 00
Action Code: DS
Action Name: DISCVRY
SEQ: 1
Start Date: 1979-11-01 05:00:00
Finish Date: 11/1/1979 5:00:00 AM
Qual: Not reported
Current Action Lead: EPA Perf

Region: 10
Site ID: 1000847
EPA ID: WAD980514566
Site Name: DAUPHIN SITE
NPL: A
FF: N
OU: 00
Action Code: PA
Action Name: PA
SEQ: 1
Start Date: 1985-06-28 05:00:00
Finish Date: 5/14/1986 4:00:00 AM
Qual: H
Current Action Lead: St Perf

Region: 10
Site ID: 1000847
EPA ID: WAD980514566
Site Name: DAUPHIN SITE
NPL: A
FF: N
OU: 00
Action Code: SI

DAUPHIN SITE (Continued) **1000347234**

Action Name:	SI
SEQ:	1
Start Date:	1988-12-08 05:00:00
Finish Date:	12/8/1988 5:00:00 AM
Qual:	A
Current Action Lead:	St Perf

V101 **SOON MU LEE VACANT LOT** **WA VCP** **S124434220**
WNW **2909 PACIFIC HWY E** **N/A**
1/4-1/2 **FIFE, WA 98424**
0.369 mi.
1949 ft. **Site 4 of 5 in cluster V**

Relative:
Lower

Actual:
13 ft.

VCP:

Name:	SOON MU LEE VACANT LOT
Address:	2909 PACIFIC HWY E
City,State,Zip:	FIFE, WA 98424
edr_fstat:	WA
edr_fzip:	98424
edr_fcnty:	PIERCE
edr_zip:	Not reported
Facility ID:	39223129
VCP Status:	Not reported
VCP:	NFA
Ecology Status:	Not reported
NFA Type:	Not reported
Date NFA:	2013-08-19
Rank:	Not reported
Cleanup Siteid:	2199
Contaminant Name:	Petroleum Products-Unspecified
Soil:	Remediated-Below

V102 **SOON MU LEE VACANT LOT** **WA ALLSITES** **S105613417**
WNW **2909 PACIFIC HWY E** **WA CSCSL NFA** **N/A**
1/4-1/2 **FIFE, WA 98424**
0.369 mi.
1949 ft. **Site 5 of 5 in cluster V**

Relative:
Lower

Actual:
13 ft.

ALLSITES:

Name:	SOON MU LEE VACANT LOT
Facility Id:	39223129

CSCSL NFA:

Name:	SOON MU LEE VACANT LOT
Address:	2909 PACIFIC HWY E
City,State,Zip:	FIFE, WA 98424
Facility/Site Id:	39223129
CS Id:	2199
NFA Date:	08/19/2013
Alternate Site Names:	DAYS INN FIFE
NFA Reason:	NFA-Voluntary Cleanup Program Review
Site Status:	NFA
Region:	Southwest
Contaminant Name:	Petroleum Products-Unspecified
Ground Water:	Below Cleanup Levels

SOON MU LEE VACANT LOT (Continued) **S105613417**

Surface Water:	Not reported
Soil:	Remediated-Below
Sediment:	Not reported
Air:	Not reported
Bedrock:	Not reported
Latitude:	47.243610411
Longitude:	-122.38945555

U103 **DIKE ACCESS ROAD DRUMS** **WA ALLSITES** **1000879037**
WSW **DIKE ACCESS RD & 20TH ST E** **RCRA NonGen / NLR** **WAD988523809**
1/4-1/2 **TACOMA, WA 98424**
0.384 mi.
2028 ft. **Site 2 of 2 in cluster U**

Relative:
Higher

Actual:
17 ft.

ALLSITES:

Name:	DIKE ACCESS ROAD DRUMS
Facility Id:	42251943

RCRA Listings:

Date Form Received by Agency:	1994-01-01 00:00:00.0
Handler Name:	DIKE ACCESS ROAD DRUMS
Handler Address:	DIKE ACCESS RD & 20TH ST E
Handler City,State,Zip:	TACOMA, WA 98424
EPA ID:	WAD988523809
Contact Name:	WA ECY WA ECY
Contact Address:	PO BOX 47775
Contact City,State,Zip:	OLYMPIA, WA 98504-7775
Contact Telephone:	000-000-0000
Contact Fax:	000-000-0000
Contact Email:	Not reported
Contact Title:	Not reported
EPA Region:	10
Land Type:	Private
Federal Waste Generator Description:	Not a generator, verified
Non-Notifier:	Not reported
Biennial Report Cycle:	Not reported
Accessibility:	Not reported
Active Site Indicator:	Not reported
State District Owner:	WA
State District:	SWRO
Mailing Address:	PO BOX 47775
Mailing City,State,Zip:	OLYMPIA, WA 98504-7775
Owner Name:	WA ECY W
Owner Type:	Private
Operator Name:	Not reported
Operator Type:	Not reported
Short-Term Generator Activity:	No
Importer Activity:	No
Mixed Waste Generator:	No
Transporter Activity:	No
Transfer Facility Activity:	No
Recycler Activity with Storage:	No
Small Quantity On-Site Burner Exemption:	No
Smelting Melting and Refining Furnace Exemption:	No
Underground Injection Control:	No
Off-Site Waste Receipt:	No
Universal Waste Indicator:	No

DIKE ACCESS ROAD DRUMS (Continued) **1000879037**

Universal Waste Destination Facility:	No
Federal Universal Waste:	No
Active Site Fed-Reg Treatment Storage and Disposal Facility:	Not reported
Active Site Converter Treatment storage and Disposal Facility:	Not reported
Active Site State-Reg Treatment Storage and Disposal Facility:	Not reported
Active Site State-Reg Handler:	---
Federal Facility Indicator:	Not reported
Hazardous Secondary Material Indicator:	NN
Sub-Part K Indicator:	Not reported
Commercial TSD Indicator:	No
Treatment Storage and Disposal Type:	Not reported
2018 GPRA Permit Baseline:	Not on the Baseline
2018 GPRA Renewals Baseline:	Not on the Baseline
Permit Renewals Workload Universe:	Not reported
Permit Workload Universe:	Not reported
Permit Progress Universe:	Not reported
Post-Closure Workload Universe:	Not reported
Closure Workload Universe:	Not reported
202 GPRA Corrective Action Baseline:	No
Corrective Action Workload Universe:	No
Subject to Corrective Action Universe:	No
Non-TSDFs Where RCRA CA has Been Imposed Universe:	No
TSDFs Potentially Subject to CA Under 3004 (u)/(v) Universe:	No
TSDFs Only Subject to CA under Discretionary Auth Universe:	No
Corrective Action Priority Ranking:	No NCAPS ranking
Environmental Control Indicator:	No
Institutional Control Indicator:	No
Human Exposure Controls Indicator:	N/A
Groundwater Controls Indicator:	N/A
Operating TSDF Universe:	Not reported
Full Enforcement Universe:	Not reported
Significant Non-Complier Universe:	No
Unaddressed Significant Non-Complier Universe:	No
Addressed Significant Non-Complier Universe:	No
Significant Non-Complier With a Compliance Schedule Universe:	No
Financial Assurance Required:	Not reported
Handler Date of Last Change:	2012-02-16 19:19:06.0
Recognized Trader-Importer:	No
Recognized Trader-Exporter:	No
Importer of Spent Lead Acid Batteries:	No
Exporter of Spent Lead Acid Batteries:	No
Recycler Activity Without Storage:	Not reported
Manifest Broker:	Not reported
Sub-Part P Indicator:	Not reported

Handler - Owner Operator:

Owner/Operator Indicator:	Owner
Owner/Operator Name:	DIKE ACCESS ROAD DRUMS
Legal Status:	Private
Date Became Current:	Not reported
Date Ended Current:	Not reported
Owner/Operator Address:	DIKE ACCESS RD & 20TH ST E
Owner/Operator City,State,Zip:	TACOMA, WA 98424
Owner/Operator Telephone:	000-000-0000
Owner/Operator Telephone Ext:	Not reported
Owner/Operator Fax:	Not reported

DIKE ACCESS ROAD DRUMS (Continued) **1000879037**

Owner/Operator Email:	Not reported
Owner/Operator Indicator:	Owner
Owner/Operator Name:	WA ECY W
Legal Status:	Private
Date Became Current:	1996-05-03 00:00:00.
Date Ended Current:	Not reported
Owner/Operator Address:	DIKE ACCESS RD & 20TH ST E
Owner/Operator City,State,Zip:	TACOMA, WA 98424-0000
Owner/Operator Telephone:	000-000-0000
Owner/Operator Telephone Ext:	Not reported
Owner/Operator Fax:	Not reported
Owner/Operator Email:	Not reported
Owner/Operator Indicator:	Owner
Owner/Operator Name:	WA ECY
Legal Status:	Private
Date Became Current:	1996-05-03 00:00:00.
Date Ended Current:	Not reported
Owner/Operator Address:	DIKE ACCESS RD & 20TH ST E
Owner/Operator City,State,Zip:	TACOMA, WA 98424
Owner/Operator Telephone:	000-000-0000
Owner/Operator Telephone Ext:	Not reported
Owner/Operator Fax:	Not reported
Owner/Operator Email:	Not reported
Owner/Operator Indicator:	Operator
Owner/Operator Name:	DIKE ACCESS ROAD DRUMS
Legal Status:	Private
Date Became Current:	Not reported
Date Ended Current:	Not reported
Owner/Operator Address:	DIKE ACCESS RD & 20TH ST E
Owner/Operator City,State,Zip:	TACOMA, WA 98424
Owner/Operator Telephone:	000-000-0000
Owner/Operator Telephone Ext:	Not reported
Owner/Operator Fax:	Not reported
Owner/Operator Email:	Not reported

Historic Generators:

Receive Date:	1994-01-01 00:00:00.0
Handler Name:	DIKE ACCESS ROAD DRUMS
Federal Waste Generator Description:	Not a generator, verified
State District Owner:	WA
Large Quantity Handler of Universal Waste:	No
Recognized Trader Importer:	No
Recognized Trader Exporter:	No
Spent Lead Acid Battery Importer:	No
Spent Lead Acid Battery Exporter:	No
Current Record:	Yes
Non Storage Recycler Activity:	Not reported
Electronic Manifest Broker:	Not reported
Receive Date:	1994-01-01 00:00:00.0
Handler Name:	DIKE ACCESS ROAD DRUMS
Federal Waste Generator Description:	Not a generator, verified
State District Owner:	WA
Large Quantity Handler of Universal Waste:	No

DIKE ACCESS ROAD DRUMS (Continued) **1000879037**

Recognized Trader Importer:	No
Recognized Trader Exporter:	No
Spent Lead Acid Battery Importer:	No
Spent Lead Acid Battery Exporter:	No
Current Record:	No
Non Storage Recycler Activity:	Not reported
Electronic Manifest Broker:	Not reported

List of NAICS Codes and Descriptions:

NAICS Code:	92411
NAICS Description:	ADMINISTRATION OF AIR AND WATER RESOURCE AND SOLID WASTE MANAGEMENT PROGRAMS

Facility Has Received Notices of Violation:

No Violations Found:

Evaluation Action Summary:

No Evaluations Found:

---

104 East 1/4-1/2 0.387 mi. 2044 ft.

PACIFIC XPRESS
4310 PACIFIC HWY E
FIFE, WA 98424

WA CSCSL **S108023782**
WA ALLSITES **N/A**
WA SPILLS
WA Financial Assurance
WA PTAP

Relative: Lower

Actual: 14 ft.

CSCSL:

Name:	PACIFIC XPRESS
Address:	4310 PACIFIC HWY E
City,State,Zip:	FIFE, WA 98424
Facility ID:	48521859
Region:	Southwest
Lat/Long:	47.242819802912 / -122.3704731167
Clean Up Siteid:	14611
Site Status:	Awaiting Cleanup
Contaminant Name:	Other Non-Halogenated Organics
Alternate Site Names:	PETROCARD,PETROCARD INC
Site Rank:	Not reported
Has Institutional Control:	Not reported
Past VCP:	Not reported
Current VCP:	Not reported
Ground Water:	Not reported
Surface Water:	Not reported
Soil:	Confirmed Above Cleanup Levels
Sediment:	Not reported
Air:	Not reported
Bedrock:	Not reported
Responsible Unit:	Pollution Liability Ins Agcy

Name:	PACIFIC XPRESS
Address:	4310 PACIFIC HWY E
City,State,Zip:	FIFE, WA 98424
Facility ID:	48521859
Region:	Southwest
Lat/Long:	47.242819802912 / -122.3704731167

PACIFIC XPRESS (Continued) **S108023782**

Clean Up Siteid: 14611
Site Status: Awaiting Cleanup
Contaminant Name: Petroleum-Diesel
Alternate Site Names: PETROCARD,PETROCARD INC
Site Rank: Not reported
Has Institutional Control: Not reported
Past VCP: Not reported
Current VCP: Not reported
Ground Water: Confirmed Above Cleanup Levels
Surface Water: Not reported
Soil: Confirmed Above Cleanup Levels
Sediment: Not reported
Air: Not reported
Bedrock: Not reported
Responsible Unit: Pollution Liability Ins Agcy

Name: PACIFIC XPRESS
Address: 4310 PACIFIC HWY E
City,State,Zip: FIFE, WA 98424
Facility ID: 48521859
Region: Southwest
Lat/Long: 47.242819802912 / -122.3704731167
Clean Up Siteid: 14611
Site Status: Awaiting Cleanup
Contaminant Name: Petroleum-Gasoline
Alternate Site Names: PETROCARD,PETROCARD INC
Site Rank: Not reported
Has Institutional Control: Not reported
Past VCP: Not reported
Current VCP: Not reported
Ground Water: Confirmed Above Cleanup Levels
Surface Water: Not reported
Soil: Confirmed Above Cleanup Levels
Sediment: Not reported
Air: Not reported
Bedrock: Not reported
Responsible Unit: Pollution Liability Ins Agcy

Name: PACIFIC XPRESS
Address: 4310 PACIFIC HWY E
City,State,Zip: FIFE, WA 98424
Facility ID: 48521859
Region: Southwest
Lat/Long: 47.242819802912 / -122.3704731167
Clean Up Siteid: 14611
Site Status: Awaiting Cleanup
Contaminant Name: Polycyclic Aromatic Hydrocarbons
Alternate Site Names: PETROCARD,PETROCARD INC
Site Rank: Not reported
Has Institutional Control: Not reported
Past VCP: Not reported
Current VCP: Not reported
Ground Water: Confirmed Above Cleanup Levels
Surface Water: Not reported
Soil: Confirmed Above Cleanup Levels
Sediment: Not reported
Air: Not reported

PACIFIC XPRESS (Continued) **S108023782**

Bedrock: Not reported
Responsible Unit: Pollution Liability Ins Agcy

ALLSITES:
Name: PACIFIC XPRESS
Facility Id: 48521859

SPILLS:
Name: LEE & EASTES
Address: 4310 PACIFIC HWY E
City,State,Zip: FIFE, WA
Facility ID: 608793
Medium: Not reported
Material Desc: PETROLEUM - DIESEL FUEL
Material Qty: 15
Material Units: GALLON
Date Received: 10/08/2008
Contact Name: Osborn
Incident Date: Not reported
Incident Category Type: Not reported
Incident Category: Not reported
Latitude: Not reported
Longitude: Not reported
Source Type: Not reported
Source: Not reported
Vessel Facility Name2: Not reported
Recovered Quantity: Not reported
Resp Party Contact: Not reported
Cause: Not reported
Cause Type: Not reported
Resp Party Name: Not reported

WA Financial Assurance 1:
Name: PETROCARD INC
Address: 4310 PACIFIC HWY E
City,State,Zip: FIFE, WA 98424
DOE Site ID: 7365
Financial Resp Type: GREAT AMERICAN E&S INSURANCE CO
Inception Date: 12/31/2015
Expiration Date: 12/31/2016
Address 2: Not reported
Policy Number: BTA-9988946-04
Effective Date: 12/31/2015
Liability Limit Type: Not reported
Compliance Method: Not reported
Proof of Responsibility Document Flag: Not reported
Retroactive Date: Not reported
Latitude: 47.242819803
Longitude: -122.37047312

Name: PETROCARD INC
Address: 4310 PACIFIC HWY E
City,State,Zip: FIFE, WA 98424
DOE Site ID: 7365
Financial Resp Type: GREAT AMERICAN E&S INSURANCE
Inception Date: 12/31/2016

PACIFIC XPRESS (Continued) **S108023782**

Expiration Date:	12/31/2017
Address 2:	Not reported
Policy Number:	BTA-9988946-05
Effective Date:	12/31/2016
Liability Limit Type:	Not reported
Compliance Method:	Not reported
Proof of Responsibility Document Flag:	Not reported
Retroactive Date:	Not reported
Latitude:	47.242819803
Longitude:	-122.37047312

Name:	PETROCARD INC
Address:	4310 PACIFIC HWY E
City,State,Zip:	FIFE, WA 98424
DOE Site ID:	7365
Financial Resp Type:	GREAT AMERICAN E&S INSURANCE CO
Inception Date:	12/31/2016
Expiration Date:	12/31/2017
Address 2:	Not reported
Policy Number:	BTA 9988946-05
Effective Date:	12/31/2016
Liability Limit Type:	Not reported
Compliance Method:	Not reported
Proof of Responsibility Document Flag:	Not reported
Retroactive Date:	Not reported
Latitude:	47.242819803
Longitude:	-122.37047312

Name:	PETROCARD INC
Address:	4310 PACIFIC HWY E
City,State,Zip:	FIFE, WA 98424
DOE Site ID:	7365
Financial Resp Type:	GREAT AMERICAN E&S INSURANCE CO
Inception Date:	12/31/2017
Expiration Date:	12/31/2018
Address 2:	Not reported
Policy Number:	BTA 9988946-06
Effective Date:	12/31/2017
Liability Limit Type:	Not reported
Compliance Method:	Not reported
Proof of Responsibility Document Flag:	Not reported
Retroactive Date:	Not reported
Latitude:	47.242819803
Longitude:	-122.37047312

Name:	PETROCARD INC
Address:	4310 PACIFIC HWY E
City,State,Zip:	FIFE, WA 98424
DOE Site ID:	7365
Financial Resp Type:	GREAT AMERICAN E&S INSURANCE CO
Inception Date:	11/28/2018
Expiration Date:	12/31/2019
Address 2:	Not reported
Policy Number:	BTA 9988946-07
Effective Date:	11/28/2018
Liability Limit Type:	Not reported
Compliance Method:	Not reported

PACIFIC XPRESS (Continued) **S108023782**

Proof of Responsibility Document Flag: Not reported
Retroactive Date: Not reported
Latitude: 47.242819803
Longitude: -122.37047312

PTAP:
Name: PETROCARD INC
Address: 4310 PACIFIC HWY E
City,State,Zip: FIFE, WA 98424
Site ID: PSW025
FSID Number: 48521859
Entry Date: 04/20/2018
Status: In Progress

W105 **AUTO WAREHOUSING CO** **WA HSL** **1000327287**
NNE **3715 E WEST RD** **WA CSCSL** **N/A**
1/4-1/2 **TACOMA, WA 98421** **WA LUST**
0.392 mi. **WA UST**
2068 ft. **Site 1 of 2 in cluster W** **WA ALLSITES**

Relative: Lower
Actual: 14 ft.

HSL:
Name: AUTO WAREHOUSING CO TACOMA
Address: Not reported
City,State,Zip: TACOMA, WA
edr_fstat: WA
edr_fzip: Not reported
edr_fcnty: PIERCE
edr_zip: Not reported
Facility Type: Hazardous Sites List
Facility Status: Cleanup Started
FSID Number: 97814788
Rank: 3
Region: SW
EDR Link ID: 97814788
Region Decode: SOUTHWEST REGIONAL OFFICE

CSCSL:
Name: AUTO WAREHOUSING CO TACOMA
Address: 3715 E WEST RD
City,State,Zip: TACOMA, WA 98421
Facility ID: 97814788
Region: Southwest
Lat/Long: 47.24769 / -122.37567
Clean Up Siteid: 6974
Site Status: Cleanup Started
Contaminant Name: Non-Halogenated Solvents
Alternate Site Names: AUTO WAREHOUSING CO
Site Rank: 3 - Moderate Risk
Has Institutional Control: Not reported
Past VCP: Not reported
Current VCP: Not reported
Ground Water: Confirmed Above Cleanup Levels
Surface Water: Not reported
Soil: Confirmed Above Cleanup Levels
Sediment: Not reported
Air: Not reported
Bedrock: Not reported

AUTO WAREHOUSING CO (Continued) **1000327287**

Responsible Unit: Southwest

Name: AUTO WAREHOUSING CO TACOMA
Address: 3715 E WEST RD
City,State,Zip: TACOMA, WA 98421
Facility ID: 97814788
Region: Southwest
Lat/Long: 47.24769 / -122.37567
Clean Up Siteid: 6974
Site Status: Cleanup Started
Contaminant Name: Petroleum-Other
Alternate Site Names: AUTO WAREHOUSING CO
Site Rank: 3 - Moderate Risk
Has Institutional Control: Not reported
Past VCP: Not reported
Current VCP: Not reported
Ground Water: Confirmed Above Cleanup Levels
Surface Water: Not reported
Soil: Confirmed Above Cleanup Levels
Sediment: Not reported
Air: Not reported
Bedrock: Not reported
Responsible Unit: Southwest

LUST:
Name: AUTO WAREHOUSING CO TACOMA
Address: 3715 E WEST RD
City,State,Zip: TACOMA, WA 98421
Facility ID: 97814788
Lust Status Type: LUST - Cleanup Started
Cleanup Site ID: 6974
Cleanup Unit Type: Upland
Process Type: Independent Action
Cleanup Unit Name: AUTO WAREHOUSING CO
Response Section: Southwest
Release Date: 04/11/1990
Lust Date: 05/18/2006
Region: Southwest
Lust ID: 1294
UST ID: 1973
Contaminant Name: Non-Halogenated Solvents
Ground Water: Confirmed Above Cleanup Levels
Surface Water: Not reported
Soil: Confirmed Above Cleanup Levels
Sediment: Not reported
Air: Not reported
Bedrock: Not reported
Lat/Long: 47.24769 / -122.37567

Name: AUTO WAREHOUSING CO TACOMA
Address: 3715 E WEST RD
City,State,Zip: TACOMA, WA 98421
Facility ID: 97814788
Lust Status Type: LUST - Cleanup Started
Cleanup Site ID: 6974
Cleanup Unit Type: Upland
Process Type: Independent Action

AUTO WAREHOUSING CO (Continued) **1000327287**

Cleanup Unit Name:	AUTO WAREHOUSING CO
Response Section:	Southwest
Release Date:	04/11/1990
Lust Date:	05/18/2006
Region:	Southwest
Lust ID:	1294
UST ID:	1973
Contaminant Name:	Petroleum-Other
Ground Water:	Confirmed Above Cleanup Levels
Surface Water:	Not reported
Soil:	Confirmed Above Cleanup Levels
Sediment:	Not reported
Air:	Not reported
Bedrock:	Not reported
Lat/Long:	47.24769 / -122.37567

UST:

Name:	AUTO WAREHOUSING CO
Address:	3715 E WEST RD
City:	TACOMA
Zip:	98421
Facility ID:	97814788
Site Id:	1973
UBI:	Not reported
Phone Number:	Not reported
Decimal Latitude:	47.24769
Decimal Longitude:	-122.37567

Tank Name:	T-25
Tag Number:	A4521
Tank Status:	Removed
Tank Status Date:	10/08/2004
Tank Install Date:	10/10/1990
Tank Closure Date:	11/24/2004
Capacity Range:	10,000 to 19,999 Gallons
Tank Permit Expiration Date:	Not reported
Tank Upgrade Date:	12/03/1998
Tank Spill Prevention:	Spill Bucket/Spill Box
Tank Overfill Prevention:	Automatic Shutoff (fill pipe)
Tank Material:	Fiberglass Reinforced Plastic
Tank Construction:	Single Wall Tank
Tank Tightness Test:	Not Performed
Tank Corrosion Protection:	Corrosion Resistant
Tank Manifold:	Not reported
Tank Release Detection:	Automatic Tank Gauging
Tank SFC Type:	Not reported
Pipe Material:	Fiberglass
Pipe Construction:	Single Wall Pipe
Pipe Primary Release Detection:	Automatic Line Leak Detector (ALLD)
Pipe Second Release Detection:	Not reported
Pipe Corrosion Protection:	Corrosion Resistant
Pipe Pumping System:	Pressurized System
Responsible Unit:	Southwest
Dispencer/Pump SFC Type:	Not reported

Name:	AUTO WAREHOUSING CO
Address:	3715 E WEST RD

AUTO WAREHOUSING CO (Continued) **1000327287**

City:	TACOMA
Zip:	98421
Tank Name:	T-26
Tag Number:	A4521
Tank Status:	Removed
Tank Status Date:	10/08/2004
Tank Install Date:	10/10/1990
Tank Closure Date:	11/24/2004
Capacity Range:	10,000 to 19,999 Gallons
Tank Permit Expiration Date:	Not reported
Tank Upgrade Date:	12/03/1998
Tank Spill Prevention:	Spill Bucket/Spill Box
Tank Overfill Prevention:	Automatic Shutoff (fill pipe)
Tank Material:	Fiberglass Reinforced Plastic
Tank Construction:	Single Wall Tank
Tank Tightness Test:	Not Performed
Tank Corrosion Protection:	Corrosion Resistant
Tank Manifold:	Not reported
Tank Release Detection:	Automatic Tank Gauging
Tank SFC Type:	Not reported
Pipe Material:	Fiberglass
Pipe Construction:	Single Wall Pipe
Pipe Primary Release Detection:	Automatic Line Leak Detector (ALLD)
Pipe Second Release Detection:	Not reported
Pipe Corrosion Protection:	Corrosion Resistant
Pipe Pumping System:	Pressurized System
Responsible Unit:	Southwest
Dispencer/Pump SFC Type:	Not reported
Name:	AUTO WAREHOUSING CO
Address:	3715 E WEST RD
City:	TACOMA
Zip:	98421
Tank Name:	T-6
Tag Number:	A4521
Tank Status:	Removed
Tank Status Date:	08/06/1996
Tank Install Date:	12/31/1964
Tank Closure Date:	Not reported
Capacity Range:	Not reported
Tank Permit Expiration Date:	Not reported
Tank Upgrade Date:	Not reported
Tank Spill Prevention:	Not reported
Tank Overfill Prevention:	Not reported
Tank Material:	Not reported
Tank Construction:	Not reported
Tank Tightness Test:	Not reported
Tank Corrosion Protection:	Not reported
Tank Manifold:	Not reported
Tank Release Detection:	Not reported
Tank SFC Type:	Not reported
Pipe Material:	Not reported
Pipe Construction:	Not reported
Pipe Primary Release Detection:	Not reported
Pipe Second Release Detection:	Not reported

AUTO WAREHOUSING CO (Continued) **1000327287**

Pipe Corrosion Protection:	Not reported
Pipe Pumping System:	Not reported
Responsible Unit:	Southwest
Dispencer/Pump SFC Type:	Not reported

Name:	AUTO WAREHOUSING CO
Address:	3715 E WEST RD
City:	TACOMA
Zip:	98421

Tank Name:	T-7
Tag Number:	A4521
Tank Status:	Removed
Tank Status Date:	08/06/1996
Tank Install Date:	12/31/1964
Tank Closure Date:	Not reported
Capacity Range:	Not reported
Tank Permit Expiration Date:	Not reported
Tank Upgrade Date:	Not reported
Tank Spill Prevention:	Not reported
Tank Overfill Prevention:	Not reported
Tank Material:	Not reported
Tank Construction:	Not reported
Tank Tightness Test:	Not reported
Tank Corrosion Protection:	Not reported
Tank Manifold:	Not reported
Tank Release Detection:	Not reported
Tank SFC Type:	Not reported
Pipe Material:	Not reported
Pipe Construction:	Not reported
Pipe Primary Release Detection:	Not reported
Pipe Second Release Detection:	Not reported
Pipe Corrosion Protection:	Not reported
Pipe Pumping System:	Not reported
Responsible Unit:	Southwest
Dispencer/Pump SFC Type:	Not reported

Name:	AUTO WAREHOUSING CO
Address:	3715 E WEST RD
City:	TACOMA
Zip:	98421

Tank Name:	T-8
Tag Number:	A4521
Tank Status:	Removed
Tank Status Date:	08/06/1996
Tank Install Date:	12/31/1964
Tank Closure Date:	Not reported
Capacity Range:	Not reported
Tank Permit Expiration Date:	Not reported
Tank Upgrade Date:	Not reported
Tank Spill Prevention:	Not reported
Tank Overfill Prevention:	Not reported
Tank Material:	Not reported
Tank Construction:	Not reported
Tank Tightness Test:	Not reported
Tank Corrosion Protection:	Not reported

AUTO WAREHOUSING CO (Continued) **1000327287**

Tank Manifold:	Not reported
Tank Release Detection:	Not reported
Tank SFC Type:	Not reported
Pipe Material:	Not reported
Pipe Construction:	Not reported
Pipe Primary Release Detection:	Not reported
Pipe Second Release Detection:	Not reported
Pipe Corrosion Protection:	Not reported
Pipe Pumping System:	Not reported
Responsible Unit:	Southwest
Dispencer/Pump SFC Type:	Not reported

ALLSITES:

Name:	AUTO WAREHOUSING CO TACOMA
Facility Id:	97814788
Name:	NORTH LEAD RAIL
Facility Id:	23525

W106 **MARINE TERMINAL CORPORATION** **WA ALLSITES** **S108479784**
NNE **4015 SR 509 N FRONTAGE RD** **WA MANIFEST** **N/A**
1/4-1/2 **TACOMA, WA 98421**
0.399 mi.
2105 ft. **Site 2 of 2 in cluster W**

Relative:
Lower

Actual:
14 ft.

ALLSITES:

Name:	EVERGREEN PIERCE COUNTY TERMINAL
Facility Id:	5427431

WA MANIFEST:

Name:	MARINE TERMINAL CORPORATION
Address:	4015 SR 509 N FRONTAGE RD
City,State,Zip:	TACOMA, WA 98421
Facility Address 2:	Not reported
Facility ID:	5427431
EPA ID:	WAH000028208
NAICS:	488310
State Waste Code Desc:	Not reported
Federal Waste Code Desc:	Not reported
Form Comm:	Not reported
Data Year:	Not reported
Permit by Rule:	FALSE
Mailing Address 2:	Not reported
Treatment by Generator:	FALSE
Mixed Radioactive Waste:	FALSE
Importer of Hazardous Waste:	FALSE
Immediate Recycler:	FALSE
Treatment/Storage/Disposal/Recycling Facility:	FALSE
Generator of Dangerous Fuel Waste:	FALSE
Generator Marketing to Burner:	FALSE
Other Marketers (i.e., blender, distributor, etc.):	FALSE
Utility Boiler Burner:	FALSE
Industry Boiler Burner:	FALSE
Industrial Furnace:	FALSE
Smelter Defferal:	FALSE
Universal Waste:	Not reported
Off-Specification:	Not reported

MARINE TERMINAL CORPORATION (Continued) **S108479784**

LN Address 2:	Not reported
Tax Reg #:	601024735
Business Type:	Intermodal Container Term
Mail Name:	Marine Terminals Corporation
Mailing Address:	4015 SR 509 N Frontage Rd
Mailing City,State,Zip:	Tacoma, WA 98421
Legal Organization Name:	Evergreen America Corporation
Legal Organization Type:	Private
Legal Contact:	Not reported
Legal Address:	11734 S Election Dr Ste 150
Legal Address 2:	Not reported
Legal City,State,Zip:	Draper, UT 84020
Legal Phone Number:	(801)999-2200
Legal Effective Date:	12/28/2004
Land Organization Name:	Port of Tacoma
Land Organization Type:	District
Land Contact:	Not reported
Land Address:	PO Box 1837
Land City,State,Zip:	Tacoma, WA 98401-1837
Land Phone Number:	(253)383-5841
Operator Organization Name:	Marine Terminals Corporation
Operator Organization Type:	Private
Operator:	Not reported
Operator Address:	4015 SR 509 N Frontage Rd
Operator Address 2:	Not reported
Operator City,State,Zip:	Tacoma, WA 98421
Operator Phone Number:	(253)896-8300
Operator Effective Date:	12/28/2004
Site Contact:	Mark Miller
Site Contact Address:	4015 SR 509 N Frontage Rd
Contact City,State,Zip:	Tacoma, WA 98421
Site Contact Phone Number:	(253)896-8301
Site Contact Email:	mmiller@mtcorp.com
Gen Status Code:	MQG
Monthly Generation:	FALSE
Batch Generation:	FALSE
One Time Generation:	TRUE
Transport Own Waste:	FALSE
Tranports Other Waste:	FALSE
Recycler Onsite:	FALSE
Transfer Facility:	FALSE
Other Exemption:	Not reported
UW Battery Gen:	FALSE
Used Oil Transporter:	FALSE
Used Oil Transfer Facility:	FALSE
Used Oil Processor:	FALSE
Used Oil Refiner:	FALSE
Used Oil Fuel Marketer Directs Shipments:	FALSE
Used Oil Fuel Marketer Meets Specs:	FALSE
Site Contact Address 2:	Not reported

107
ESE
1/4-1/2
0.402 mi.
2124 ft.

Relative:
Higher

Actual:
17 ft.

HONDA OF FIFE
4301 20TH ST E
FIFE, WA 98424

Database(s): WA CSCSL, WA LUST, WA UST, WA ICR, WA ALLSITES, RCRA NonGen / NLR, FINDS, ECHO

EDR ID Number: 1000184492
EPA ID Number: WAD147231880

CSCSL:

Name:	HONDA OF FIFE
Address:	4301 20TH ST E
City,State,Zip:	FIFE, WA 98424
Facility ID:	72856623
Region:	Southwest
Lat/Long:	47.23935 / -122.37191
Clean Up Siteid:	10299
Site Status:	Cleanup Started
Contaminant Name:	Petroleum-Other
Alternate Site Names:	Not reported
Site Rank:	Not reported
Has Institutional Control:	Not reported
Past VCP:	Not reported
Current VCP:	Not reported
Ground Water:	Confirmed Above Cleanup Levels
Surface Water:	Not reported
Soil:	Confirmed Above Cleanup Levels
Sediment:	Not reported
Air:	Not reported
Bedrock:	Not reported
Responsible Unit:	Southwest

LUST:

Name:	HONDA OF FIFE
Address:	4301 20TH ST E
City,State,Zip:	FIFE, WA 98424
Facility ID:	72856623
Lust Status Type:	LUST - Monitoring
Cleanup Site ID:	10299
Cleanup Unit Type:	Upland
Process Type:	Independent Action
Cleanup Unit Name:	Not reported
Response Section:	Southwest
Release Date:	01/12/1999
Lust Date:	06/22/2000
Region:	Southwest
Lust ID:	5162
UST ID:	10218
Contaminant Name:	Petroleum-Other
Ground Water:	Confirmed Above Cleanup Levels
Surface Water:	Not reported
Soil:	Confirmed Above Cleanup Levels
Sediment:	Not reported
Air:	Not reported
Bedrock:	Not reported
Lat/Long:	47.23935 / -122.37191

UST:

HONDA OF FIFE (Continued) **1000184492**

Name:	HONDA OF FIFE
Address:	4301 20TH ST E
City:	FIFE
Zip:	98424
Facility ID:	72856623
Site Id:	10218
UBI:	Not reported
Phone Number:	Not reported
Decimal Latitude:	47.23935
Decimal Longitude:	-122.37191

Tank Name:	1
Tag Number:	Not reported
Tank Status:	Removed
Tank Status Date:	08/06/1996
Tank Install Date:	05/05/1985
Tank Closure Date:	Not reported
Capacity Range:	1,101 to 2,000 Gallons
Tank Permit Expiration Date:	Not reported
Tank Upgrade Date:	Not reported
Tank Spill Prevention:	25 Gallons or less
Tank Overfill Prevention:	25 Gallons or less
Tank Material:	Fiberglass Reinforced Plastic
Tank Construction:	Double Wall Tank
Tank Tightness Test:	Not reported
Tank Corrosion Protection:	Impressed Current
Tank Manifold:	Not reported
Tank Release Detection:	Manual Inventory Control (daily)
Tank SFC Type:	Not reported
Pipe Material:	Not reported
Pipe Construction:	Single Wall Pipe
Pipe Primary Release Detection:	Not reported
Pipe Second Release Detection:	Not reported
Pipe Corrosion Protection:	Corrosion Resistant
Pipe Pumping System:	Product Removed by Reclaimer
Responsible Unit:	Southwest
Dispencer/Pump SFC Type:	Not reported

Name:	HONDA OF FIFE
Address:	4301 20TH ST E
City:	FIFE
Zip:	98424

Tank Name:	2
Tag Number:	Not reported
Tank Status:	Removed
Tank Status Date:	08/06/1996
Tank Install Date:	05/05/1985
Tank Closure Date:	Not reported
Capacity Range:	1,101 to 2,000 Gallons
Tank Permit Expiration Date:	Not reported
Tank Upgrade Date:	03/16/1998
Tank Spill Prevention:	Spill Bucket/Spill Box
Tank Overfill Prevention:	Automatic Shutoff (fill pipe)
Tank Material:	Fiberglass Reinforced Plastic
Tank Construction:	Double Wall Tank
Tank Tightness Test:	Not reported

HONDA OF FIFE (Continued) **1000184492**

Tank Corrosion Protection:	Impressed Current
Tank Manifold:	Not reported
Tank Release Detection:	Manual Inventory Control (daily)
Tank SFC Type:	Not reported
Pipe Material:	Not reported
Pipe Construction:	Single Wall Pipe
Pipe Primary Release Detection:	Safe Suction (No Leak Detection)
Pipe Second Release Detection:	Not reported
Pipe Corrosion Protection:	Corrosion Resistant
Pipe Pumping System:	Not reported
Responsible Unit:	Southwest
Dispencer/Pump SFC Type:	Not reported

ICR:

Date Ecology Received Report:	01/12/99
Contaminants Found at Site:	Petroleum products
Media Contaminated:	Soil
Waste Management:	Tank
Region:	South Western
Type of Report Ecology Received:	Final cleanup report
Site Register Issue:	98-13
County Code:	27
Contact:	Not reported
Report Title:	Not reported

Date Ecology Received Report:	06/14/00
Contaminants Found at Site:	Petroleum products
Media Contaminated:	Soil
Waste Management:	Tank
Region:	South Western
Type of Report Ecology Received:	Final cleanup report
Site Register Issue:	98-26
County Code:	27
Contact:	Not reported
Report Title:	Not reported

Date Ecology Received Report:	08/29/00
Contaminants Found at Site:	Petroleum products
Media Contaminated:	Groundwater, Soil
Waste Management:	Tank
Region:	South Western
Type of Report Ecology Received:	Interim cleanup report
Site Register Issue:	98-29
County Code:	27
Contact:	Not reported
Report Title:	Quarterly Ground Water Monitoring

Date Ecology Received Report:	07/02/01
Contaminants Found at Site:	Petroleum products
Media Contaminated:	Groundwater, Soil
Waste Management:	Tank
Region:	South Western
Type of Report Ecology Received:	Interim cleanup report
Site Register Issue:	98-38
County Code:	27
Contact:	Not reported
Report Title:	Quarterly Ground Water Monitoring Report

HONDA OF FIFE (Continued) **1000184492**

Date Ecology Received Report: 09/04/01
Contaminants Found at Site: Petroleum products
Media Contaminated: Groundwater, Soil
Waste Management: Tank
Region: South Western
Type of Report Ecology Received: Interim cleanup report
Site Register Issue: 98-40
County Code: 27
Contact: Not reported
Report Title: Quarterly Ground Water Monitoring Report

Date Ecology Received Report: 12/04/01
Contaminants Found at Site: Petroleum products
Media Contaminated: Groundwater, Soil
Waste Management: Tank
Region: South Western
Type of Report Ecology Received: Interim cleanup report
Site Register Issue: 98-43
County Code: 27
Contact: Not reported
Report Title: Quarterly Ground Water Monitoring - November 2001

Date Ecology Received Report: 03/14/02

ALLSITES:
Name: HONDA OF FIFE
Facility Id: 72856623

RCRA Listings:
Date Form Received by Agency: 2003-08-07 00:00:00.0
Handler Name: HONDA OF FIFE
Handler Address: 4301 20TH ST E
Handler City,State,Zip: FIFE, WA 98424
EPA ID: WAD147231880
Contact Name: DEAN LEE JR
Contact Address: 4301 20TH ST E
Contact City,State,Zip: FIFE, WA 98424
Contact Telephone: 253-922-2673
Contact Fax: Not reported
Contact Email: Not reported
Contact Title: Not reported
EPA Region: 10
Land Type: Private
Federal Waste Generator Description: Not a generator, verified
Non-Notifier: Not reported
Biennial Report Cycle: Not reported
Accessibility: Not reported
Active Site Indicator: Not reported
State District Owner: WA
State District: SWRO
Mailing Address: 4301 20TH ST E
Mailing City,State,Zip: FIFE, WA 98424
Owner Name: HONDA OF FIFE
Owner Type: Private
Operator Name: LEE JR, DEAN D
Operator Type: Private
Short-Term Generator Activity: No

HONDA OF FIFE (Continued) **1000184492**

Importer Activity:	No
Mixed Waste Generator:	No
Transporter Activity:	No
Transfer Facility Activity:	No
Recycler Activity with Storage:	No
Small Quantity On-Site Burner Exemption:	No
Smelting Melting and Refining Furnace Exemption:	No
Underground Injection Control:	No
Off-Site Waste Receipt:	No
Universal Waste Indicator:	No
Universal Waste Destination Facility:	No
Federal Universal Waste:	No
Active Site Fed-Reg Treatment Storage and Disposal Facility:	Not reported
Active Site Converter Treatment storage and Disposal Facility:	Not reported
Active Site State-Reg Treatment Storage and Disposal Facility:	Not reported
Active Site State-Reg Handler:	---
Federal Facility Indicator:	Not reported
Hazardous Secondary Material Indicator:	NN
Sub-Part K Indicator:	Not reported
Commercial TSD Indicator:	No
Treatment Storage and Disposal Type:	Not reported
2018 GPRA Permit Baseline:	Not on the Baseline
2018 GPRA Renewals Baseline:	Not on the Baseline
Permit Renewals Workload Universe:	Not reported
Permit Workload Universe:	Not reported
Permit Progress Universe:	Not reported
Post-Closure Workload Universe:	Not reported
Closure Workload Universe:	Not reported
202 GPRA Corrective Action Baseline:	No
Corrective Action Workload Universe:	No
Subject to Corrective Action Universe:	No
Non-TSDFs Where RCRA CA has Been Imposed Universe:	No
TSDFs Potentially Subject to CA Under 3004 (u)/(v) Universe:	No
TSDFs Only Subject to CA under Discretionary Auth Universe:	No
Corrective Action Priority Ranking:	No NCAPS ranking
Environmental Control Indicator:	No
Institutional Control Indicator:	No
Human Exposure Controls Indicator:	N/A
Groundwater Controls Indicator:	N/A
Operating TSDF Universe:	Not reported
Full Enforcement Universe:	Not reported
Significant Non-Complier Universe:	No
Unaddressed Significant Non-Complier Universe:	No
Addressed Significant Non-Complier Universe:	No
Significant Non-Complier With a Compliance Schedule Universe:	No
Financial Assurance Required:	Not reported
Handler Date of Last Change:	2018-05-09 13:33:10.0
Recognized Trader-Importer:	No
Recognized Trader-Exporter:	No
Importer of Spent Lead Acid Batteries:	No
Exporter of Spent Lead Acid Batteries:	No
Recycler Activity Without Storage:	No
Manifest Broker:	No
Sub-Part P Indicator:	Not reported

HONDA OF FIFE (Continued) **1000184492**

Handler - Owner Operator:

Owner/Operator Indicator:	Operator
Owner/Operator Name:	HONDA OF FIFE
Legal Status:	Private
Date Became Current:	Not reported
Date Ended Current:	Not reported
Owner/Operator Address:	4301 20TH ST E
Owner/Operator City,State,Zip:	FIFE, WA 98424
Owner/Operator Telephone:	000-000-0000
Owner/Operator Telephone Ext:	Not reported
Owner/Operator Fax:	Not reported
Owner/Operator Email:	Not reported

Owner/Operator Indicator:	Operator
Owner/Operator Name:	LEE JR, DEAN D
Legal Status:	Private
Date Became Current:	Not reported
Date Ended Current:	Not reported
Owner/Operator Address:	4301 20TH ST E
Owner/Operator City,State,Zip:	FIFE, WA 98424
Owner/Operator Telephone:	253-922-2673
Owner/Operator Telephone Ext:	Not reported
Owner/Operator Fax:	Not reported
Owner/Operator Email:	Not reported

Owner/Operator Indicator:	Owner
Owner/Operator Name:	HONDA OF FIFE
Legal Status:	Private
Date Became Current:	Not reported
Date Ended Current:	Not reported
Owner/Operator Address:	4301 20TH ST E
Owner/Operator City,State,Zip:	FIFE, WA 98424
Owner/Operator Telephone:	000-000-0000
Owner/Operator Telephone Ext:	Not reported
Owner/Operator Fax:	Not reported
Owner/Operator Email:	Not reported

Owner/Operator Indicator:	Operator
Owner/Operator Name:	LEE JR, DEAN D
Legal Status:	Private
Date Became Current:	Not reported
Date Ended Current:	Not reported
Owner/Operator Address:	4301 20TH ST E
Owner/Operator City,State,Zip:	FIFE, WA 98424
Owner/Operator Telephone:	253-922-2673
Owner/Operator Telephone Ext:	Not reported
Owner/Operator Fax:	Not reported
Owner/Operator Email:	Not reported

Owner/Operator Indicator:	Owner
Owner/Operator Name:	HONDA OF FIFE
Legal Status:	Private
Date Became Current:	Not reported
Date Ended Current:	Not reported
Owner/Operator Address:	4301 20TH ST E
Owner/Operator City,State,Zip:	FIFE, WA 98424
Owner/Operator Telephone:	000-000-0000

HONDA OF FIFE (Continued) **1000184492**

Owner/Operator Telephone Ext:	Not reported
Owner/Operator Fax:	Not reported
Owner/Operator Email:	Not reported
Owner/Operator Indicator:	Operator
Owner/Operator Name:	HONDA OF FIFE
Legal Status:	Private
Date Became Current:	Not reported
Date Ended Current:	Not reported
Owner/Operator Address:	4301 20TH ST E
Owner/Operator City,State,Zip:	FIFE, WA 98424
Owner/Operator Telephone:	000-000-0000
Owner/Operator Telephone Ext:	Not reported
Owner/Operator Fax:	Not reported
Owner/Operator Email:	Not reported
Owner/Operator Indicator:	Owner
Owner/Operator Name:	HONDA OF FIFE
Legal Status:	Private
Date Became Current:	Not reported
Date Ended Current:	Not reported
Owner/Operator Address:	4301 20TH ST E
Owner/Operator City,State,Zip:	FIFE, WA 98424
Owner/Operator Telephone:	000-000-0000
Owner/Operator Telephone Ext:	Not reported
Owner/Operator Fax:	Not reported
Owner/Operator Email:	Not reported
Owner/Operator Indicator:	Operator
Owner/Operator Name:	LEE JR, DEAN D
Legal Status:	Private
Date Became Current:	Not reported
Date Ended Current:	Not reported
Owner/Operator Address:	4301 20TH ST E
Owner/Operator City,State,Zip:	FIFE, WA 98424
Owner/Operator Telephone:	253-922-2673
Owner/Operator Telephone Ext:	Not reported
Owner/Operator Fax:	Not reported
Owner/Operator Email:	Not reported
Owner/Operator Indicator:	Owner
Owner/Operator Name:	HONDA OF FIFE
Legal Status:	Private
Date Became Current:	1996-08-08 00:00:00.
Date Ended Current:	Not reported
Owner/Operator Address:	4301 20TH ST E
Owner/Operator City,State,Zip:	FIFE, WA 98424
Owner/Operator Telephone:	253-922-2673
Owner/Operator Telephone Ext:	Not reported
Owner/Operator Fax:	Not reported
Owner/Operator Email:	Not reported
Owner/Operator Indicator:	Operator
Owner/Operator Name:	LEE JR, DEAN D
Legal Status:	Private
Date Became Current:	Not reported
Date Ended Current:	Not reported

HONDA OF FIFE (Continued) **1000184492**

Owner/Operator Address:	4301 20TH ST E
Owner/Operator City,State,Zip:	FIFE, WA 98424
Owner/Operator Telephone:	253-922-2673
Owner/Operator Telephone Ext:	Not reported
Owner/Operator Fax:	Not reported
Owner/Operator Email:	Not reported
Owner/Operator Indicator:	Owner
Owner/Operator Name:	HONDA OF FIFE
Legal Status:	Private
Date Became Current:	1996-08-08 00:00:00.
Date Ended Current:	Not reported
Owner/Operator Address:	4301 20TH ST E
Owner/Operator City,State,Zip:	FIFE, WA 98424
Owner/Operator Telephone:	253-922-2673
Owner/Operator Telephone Ext:	Not reported
Owner/Operator Fax:	Not reported
Owner/Operator Email:	Not reported
Owner/Operator Indicator:	Owner
Owner/Operator Name:	HONDA OF FIFE
Legal Status:	Private
Date Became Current:	Not reported
Date Ended Current:	Not reported
Owner/Operator Address:	4301 20TH ST E
Owner/Operator City,State,Zip:	FIFE, WA 98424
Owner/Operator Telephone:	000-000-0000
Owner/Operator Telephone Ext:	Not reported
Owner/Operator Fax:	Not reported
Owner/Operator Email:	Not reported
Owner/Operator Indicator:	Operator
Owner/Operator Name:	HONDA OF FIFE
Legal Status:	Private
Date Became Current:	Not reported
Date Ended Current:	Not reported
Owner/Operator Address:	4301 20TH ST E
Owner/Operator City,State,Zip:	FIFE, WA 98424
Owner/Operator Telephone:	000-000-0000
Owner/Operator Telephone Ext:	Not reported
Owner/Operator Fax:	Not reported
Owner/Operator Email:	Not reported
Owner/Operator Indicator:	Owner
Owner/Operator Name:	HONDA OF FIFE
Legal Status:	Private
Date Became Current:	Not reported
Date Ended Current:	Not reported
Owner/Operator Address:	4301 20TH ST E
Owner/Operator City,State,Zip:	FIFE, WA 98424
Owner/Operator Telephone:	000-000-0000
Owner/Operator Telephone Ext:	Not reported
Owner/Operator Fax:	Not reported
Owner/Operator Email:	Not reported
Owner/Operator Indicator:	Operator
Owner/Operator Name:	HONDA OF FIFE

HONDA OF FIFE (Continued) **1000184492**

Legal Status:	Private
Date Became Current:	Not reported
Date Ended Current:	Not reported
Owner/Operator Address:	4301 20TH ST E
Owner/Operator City,State,Zip:	FIFE, WA 98424
Owner/Operator Telephone:	000-000-0000
Owner/Operator Telephone Ext:	Not reported
Owner/Operator Fax:	Not reported
Owner/Operator Email:	Not reported

Owner/Operator Indicator:	Operator
Owner/Operator Name:	LEE JR, DEAN D
Legal Status:	Private
Date Became Current:	Not reported
Date Ended Current:	Not reported
Owner/Operator Address:	4301 20TH ST E
Owner/Operator City,State,Zip:	FIFE, WA 98424
Owner/Operator Telephone:	253-922-2673
Owner/Operator Telephone Ext:	Not reported
Owner/Operator Fax:	Not reported
Owner/Operator Email:	Not reported

Owner/Operator Indicator:	Owner
Owner/Operator Name:	HONDA OF FIFE
Legal Status:	Private
Date Became Current:	1996-08-08 00:00:00.
Date Ended Current:	Not reported
Owner/Operator Address:	4301 20TH ST E
Owner/Operator City,State,Zip:	FIFE, WA 98424
Owner/Operator Telephone:	253-922-2673
Owner/Operator Telephone Ext:	Not reported
Owner/Operator Fax:	Not reported
Owner/Operator Email:	Not reported

Owner/Operator Indicator:	Owner
Owner/Operator Name:	HONDA OF FIFE
Legal Status:	Private
Date Became Current:	1996-08-08 00:00:00.
Date Ended Current:	Not reported
Owner/Operator Address:	4301 20TH ST E
Owner/Operator City,State,Zip:	FIFE, WA 98424
Owner/Operator Telephone:	253-922-2673
Owner/Operator Telephone Ext:	Not reported
Owner/Operator Fax:	Not reported
Owner/Operator Email:	Not reported

Owner/Operator Indicator:	Owner
Owner/Operator Name:	HONDA OF FIFE
Legal Status:	Private
Date Became Current:	Not reported
Date Ended Current:	Not reported
Owner/Operator Address:	4301 20TH ST E
Owner/Operator City,State,Zip:	FIFE, WA 98424
Owner/Operator Telephone:	000-000-0000
Owner/Operator Telephone Ext:	Not reported
Owner/Operator Fax:	Not reported
Owner/Operator Email:	Not reported

HONDA OF FIFE (Continued) **1000184492**

Owner/Operator Indicator:	Owner
Owner/Operator Name:	HONDA OF FIFE
Legal Status:	Private
Date Became Current:	Not reported
Date Ended Current:	Not reported
Owner/Operator Address:	4301 20TH ST E
Owner/Operator City,State,Zip:	FIFE, WA 98424
Owner/Operator Telephone:	000-000-0000
Owner/Operator Telephone Ext:	Not reported
Owner/Operator Fax:	Not reported
Owner/Operator Email:	Not reported

Owner/Operator Indicator:	Owner
Owner/Operator Name:	HONDA OF FIFE
Legal Status:	Private
Date Became Current:	Not reported
Date Ended Current:	Not reported
Owner/Operator Address:	4301 20TH ST E
Owner/Operator City,State,Zip:	FIFE, WA 98424
Owner/Operator Telephone:	000-000-0000
Owner/Operator Telephone Ext:	Not reported
Owner/Operator Fax:	Not reported
Owner/Operator Email:	Not reported

Owner/Operator Indicator:	Owner
Owner/Operator Name:	HONDA OF FIFE
Legal Status:	Private
Date Became Current:	1996-08-08 00:00:00.
Date Ended Current:	Not reported
Owner/Operator Address:	4301 20TH ST E
Owner/Operator City,State,Zip:	FIFE, WA 98424
Owner/Operator Telephone:	253-922-2673
Owner/Operator Telephone Ext:	Not reported
Owner/Operator Fax:	Not reported
Owner/Operator Email:	Not reported

Owner/Operator Indicator:	Owner
Owner/Operator Name:	HONDA OF FIFE
Legal Status:	Private
Date Became Current:	Not reported
Date Ended Current:	Not reported
Owner/Operator Address:	4301 20TH ST E
Owner/Operator City,State,Zip:	FIFE, WA 98424
Owner/Operator Telephone:	000-000-0000
Owner/Operator Telephone Ext:	Not reported
Owner/Operator Fax:	Not reported
Owner/Operator Email:	Not reported

Owner/Operator Indicator:	Operator
Owner/Operator Name:	LEE JR, DEAN D
Legal Status:	Private
Date Became Current:	Not reported
Date Ended Current:	Not reported
Owner/Operator Address:	4301 20TH ST E
Owner/Operator City,State,Zip:	FIFE, WA 98424
Owner/Operator Telephone:	253-922-2673
Owner/Operator Telephone Ext:	Not reported

HONDA OF FIFE (Continued) **1000184492**

Owner/Operator Fax:	Not reported
Owner/Operator Email:	Not reported
Owner/Operator Indicator:	Operator
Owner/Operator Name:	LEE JR, DEAN D
Legal Status:	Private
Date Became Current:	Not reported
Date Ended Current:	Not reported
Owner/Operator Address:	4301 20TH ST E
Owner/Operator City,State,Zip:	FIFE, WA 98424
Owner/Operator Telephone:	253-922-2673
Owner/Operator Telephone Ext:	Not reported
Owner/Operator Fax:	Not reported
Owner/Operator Email:	Not reported
Owner/Operator Indicator:	Owner
Owner/Operator Name:	HONDA OF FIFE
Legal Status:	Private
Date Became Current:	Not reported
Date Ended Current:	Not reported
Owner/Operator Address:	4301 20TH ST E
Owner/Operator City,State,Zip:	FIFE, WA 98424
Owner/Operator Telephone:	000-000-0000
Owner/Operator Telephone Ext:	Not reported
Owner/Operator Fax:	Not reported
Owner/Operator Email:	Not reported
Owner/Operator Indicator:	Owner
Owner/Operator Name:	HONDA OF FIFE
Legal Status:	Private
Date Became Current:	Not reported
Date Ended Current:	Not reported
Owner/Operator Address:	4301 20TH ST E
Owner/Operator City,State,Zip:	FIFE, WA 98424
Owner/Operator Telephone:	000-000-0000
Owner/Operator Telephone Ext:	Not reported
Owner/Operator Fax:	Not reported
Owner/Operator Email:	Not reported
Owner/Operator Indicator:	Owner
Owner/Operator Name:	HONDA OF FIFE
Legal Status:	Private
Date Became Current:	1996-08-08 00:00:00.
Date Ended Current:	Not reported
Owner/Operator Address:	4301 20TH ST E
Owner/Operator City,State,Zip:	FIFE, WA 98424
Owner/Operator Telephone:	253-922-2673
Owner/Operator Telephone Ext:	Not reported
Owner/Operator Fax:	Not reported
Owner/Operator Email:	Not reported
Owner/Operator Indicator:	Owner
Owner/Operator Name:	HONDA OF FIFE
Legal Status:	Private
Date Became Current:	1996-08-08 00:00:00.
Date Ended Current:	Not reported
Owner/Operator Address:	4301 20TH ST E

HONDA OF FIFE (Continued) **1000184492**

Owner/Operator City,State,Zip:	FIFE, WA 98424
Owner/Operator Telephone:	253-922-2673
Owner/Operator Telephone Ext:	Not reported
Owner/Operator Fax:	Not reported
Owner/Operator Email:	Not reported
Owner/Operator Indicator:	Owner
Owner/Operator Name:	DEAN LEE INC
Legal Status:	Private
Date Became Current:	Not reported
Date Ended Current:	Not reported
Owner/Operator Address:	4301 20TH ST E
Owner/Operator City,State,Zip:	FIFE, WA 98424
Owner/Operator Telephone:	253-922-2673
Owner/Operator Telephone Ext:	Not reported
Owner/Operator Fax:	Not reported
Owner/Operator Email:	Not reported
Owner/Operator Indicator:	Owner
Owner/Operator Name:	DEAN LEE INC
Legal Status:	Private
Date Became Current:	Not reported
Date Ended Current:	Not reported
Owner/Operator Address:	4301 20TH ST E
Owner/Operator City,State,Zip:	FIFE, WA 98424
Owner/Operator Telephone:	253-922-2673
Owner/Operator Telephone Ext:	Not reported
Owner/Operator Fax:	Not reported
Owner/Operator Email:	Not reported
Owner/Operator Indicator:	Owner
Owner/Operator Name:	HONDA OF FIFE
Legal Status:	Private
Date Became Current:	Not reported
Date Ended Current:	Not reported
Owner/Operator Address:	4301 20TH ST E
Owner/Operator City,State,Zip:	FIFE, WA 98424
Owner/Operator Telephone:	000-000-0000
Owner/Operator Telephone Ext:	Not reported
Owner/Operator Fax:	Not reported
Owner/Operator Email:	Not reported
Owner/Operator Indicator:	Owner
Owner/Operator Name:	DEAN LEE INC
Legal Status:	Private
Date Became Current:	Not reported
Date Ended Current:	Not reported
Owner/Operator Address:	4301 20TH ST E
Owner/Operator City,State,Zip:	FIFE, WA 98424
Owner/Operator Telephone:	253-922-2673
Owner/Operator Telephone Ext:	Not reported
Owner/Operator Fax:	Not reported
Owner/Operator Email:	Not reported

Historic Generators:

Receive Date:	2003-08-07 00:00:00.0
Handler Name:	HONDA OF FIFE

HONDA OF FIFE (Continued) **1000184492**

Federal Waste Generator Description:	Not a generator, verified
State District Owner:	WA
Large Quantity Handler of Universal Waste:	No
Recognized Trader Importer:	No
Recognized Trader Exporter:	No
Spent Lead Acid Battery Importer:	No
Spent Lead Acid Battery Exporter:	No
Current Record:	Yes
Non Storage Recycler Activity:	Not reported
Electronic Manifest Broker:	Not reported

Receive Date:	1993-12-31 00:00:00.0
Handler Name:	HONDA OF FIFE
Federal Waste Generator Description:	Small Quantity Generator
State District Owner:	WA
Large Quantity Handler of Universal Waste:	No
Recognized Trader Importer:	No
Recognized Trader Exporter:	No
Spent Lead Acid Battery Importer:	No
Spent Lead Acid Battery Exporter:	No
Current Record:	No
Non Storage Recycler Activity:	Not reported
Electronic Manifest Broker:	Not reported

Receive Date:	1994-01-01 00:00:00.0
Handler Name:	HONDA OF FIFE
Federal Waste Generator Description:	Not a generator, verified
State District Owner:	WA
Large Quantity Handler of Universal Waste:	No
Recognized Trader Importer:	No
Recognized Trader Exporter:	No
Spent Lead Acid Battery Importer:	No
Spent Lead Acid Battery Exporter:	No
Current Record:	No
Non Storage Recycler Activity:	Not reported
Electronic Manifest Broker:	Not reported

Receive Date:	1995-01-01 00:00:00.0
Handler Name:	HONDA OF FIFE
Federal Waste Generator Description:	Not a generator, verified
State District Owner:	WA
Large Quantity Handler of Universal Waste:	No
Recognized Trader Importer:	No
Recognized Trader Exporter:	No
Spent Lead Acid Battery Importer:	No
Spent Lead Acid Battery Exporter:	No
Current Record:	No
Non Storage Recycler Activity:	Not reported
Electronic Manifest Broker:	Not reported

Receive Date:	1996-05-09 00:00:00.0
Handler Name:	HONDA OF FIFE
Federal Waste Generator Description:	Conditionally Exempt Small Quantity Generator
State District Owner:	WA
Large Quantity Handler of Universal Waste:	No
Recognized Trader Importer:	No
Recognized Trader Exporter:	No

HONDA OF FIFE (Continued) **1000184492**

Spent Lead Acid Battery Importer:	No
Spent Lead Acid Battery Exporter:	No
Current Record:	No
Non Storage Recycler Activity:	Not reported
Electronic Manifest Broker:	Not reported
Receive Date:	1997-05-29 00:00:00.0
Handler Name:	HONDA OF FIFE
Federal Waste Generator Description:	Not a generator, verified
State District Owner:	WA
Large Quantity Handler of Universal Waste:	No
Recognized Trader Importer:	No
Recognized Trader Exporter:	No
Spent Lead Acid Battery Importer:	No
Spent Lead Acid Battery Exporter:	No
Current Record:	No
Non Storage Recycler Activity:	Not reported
Electronic Manifest Broker:	Not reported
Receive Date:	1998-03-05 00:00:00.0
Handler Name:	HONDA OF FIFE
Federal Waste Generator Description:	Small Quantity Generator
State District Owner:	WA
Large Quantity Handler of Universal Waste:	No
Recognized Trader Importer:	No
Recognized Trader Exporter:	No
Spent Lead Acid Battery Importer:	No
Spent Lead Acid Battery Exporter:	No
Current Record:	No
Non Storage Recycler Activity:	Not reported
Electronic Manifest Broker:	Not reported
Receive Date:	1999-03-16 00:00:00.0
Handler Name:	HONDA OF FIFE
Federal Waste Generator Description:	Small Quantity Generator
State District Owner:	WA
Large Quantity Handler of Universal Waste:	No
Recognized Trader Importer:	No
Recognized Trader Exporter:	No
Spent Lead Acid Battery Importer:	No
Spent Lead Acid Battery Exporter:	No
Current Record:	No
Non Storage Recycler Activity:	Not reported
Electronic Manifest Broker:	Not reported
Receive Date:	2000-03-01 00:00:00.0
Handler Name:	HONDA OF FIFE
Federal Waste Generator Description:	Small Quantity Generator
State District Owner:	WA
Large Quantity Handler of Universal Waste:	No
Recognized Trader Importer:	No
Recognized Trader Exporter:	No
Spent Lead Acid Battery Importer:	No
Spent Lead Acid Battery Exporter:	No
Current Record:	No
Non Storage Recycler Activity:	Not reported
Electronic Manifest Broker:	Not reported

HONDA OF FIFE (Continued) **1000184492**

Receive Date:	2002-06-05 00:00:00.0
Handler Name:	HONDA OF FIFE
Federal Waste Generator Description:	Conditionally Exempt Small Quantity Generator
State District Owner:	WA
Large Quantity Handler of Universal Waste:	No
Recognized Trader Importer:	No
Recognized Trader Exporter:	No
Spent Lead Acid Battery Importer:	No
Spent Lead Acid Battery Exporter:	No
Current Record:	No
Non Storage Recycler Activity:	Not reported
Electronic Manifest Broker:	Not reported

Receive Date:	2003-08-06 00:00:00.0
Handler Name:	HONDA OF FIFE
Federal Waste Generator Description:	Small Quantity Generator
State District Owner:	WA
Large Quantity Handler of Universal Waste:	No
Recognized Trader Importer:	No
Recognized Trader Exporter:	No
Spent Lead Acid Battery Importer:	No
Spent Lead Acid Battery Exporter:	No
Current Record:	No
Non Storage Recycler Activity:	Not reported
Electronic Manifest Broker:	Not reported

List of NAICS Codes and Descriptions:

NAICS Code:	44111
NAICS Description:	NEW CAR DEALERS

Facility Has Received Notices of Violation:

Found Violation:	No
Agency Which Determined Violation:	Not reported
Violation Short Description:	Not reported
Date Violation was Determined:	Not reported
Actual Return to Compliance Date:	Not reported
Return to Compliance Qualifier:	Not reported
Violation Responsible Agency:	Not reported
Scheduled Compliance Date:	Not reported
Enforcement Identifier:	Not reported
Date of Enforcement Action:	Not reported
Enforcement Responsible Agency:	Not reported
Enforcement Docket Number:	Not reported
Enforcement Attorney:	Not reported
Corrective Action Component:	Not reported
Appeal Initiated Date:	Not reported
Appeal Resolution Date:	Not reported
Disposition Status Date:	Not reported
Disposition Status:	Not reported
Disposition Status Description:	Not reported
Consent/Final Order Sequence Number:	Not reported
Consent/Final Order Respondent Name:	Not reported
Consent/Final Order Lead Agency:	Not reported
Enforcement Type:	Not reported
Enforcement Responsible Person:	Not reported
Enforcement Responsible Sub-Organization:	Not reported

HONDA OF FIFE (Continued) **1000184492**

SEP Sequence Number: Not reported
SEP Expenditure Amount: Not reported
SEP Scheduled Completion Date: Not reported
SEP Actual Date: Not reported
SEP Defaulted Date: Not reported
SEP Type: Not reported
SEP Type Description: Not reported
Proposed Amount: Not reported
Final Monetary Amount: Not reported
Paid Amount: Not reported
Final Count: Not reported
Final Amount: Not reported

Evaluation Action Summary:
Evaluation Date: 2015-12-15 00:00:00.0
Evaluation Responsible Agency: State
Found Violation: No
Evaluation Type Description: COMPLIANCE ASSISTANCE VISIT
Evaluation Responsible Person Identifier: WAMTS
Evaluation Responsible Sub-Organization: SW
Actual Return to Compliance Date: Not reported
Scheduled Compliance Date: Not reported
Date of Request: Not reported
Date Response Received: Not reported
Request Agency: Not reported
Former Citation: Not reported

FINDS:
Registry ID: 110005332087

Click Here:

Environmental Interest/Information System:
Washington Facility / Site Identification System (WA-FSIS) provides a means to query and display data maintained by the Washington Department of Ecology. This system contains key information for each facility/site that is currently, or has been, of interest to the Air Quality, Dam Safety, Hazardous Waste, Toxics Cleanup, and Water Quality Programs.
RCRAInfo is a national information system that supports the Resource Conservation and Recovery Act (RCRA) program through the tracking of events and activities related to facilities that generate, transport, and treat, store, or dispose of hazardous waste. RCRAInfo allows RCRA program staff to track the notification, permit, compliance, and corrective action activities required under RCRA.
Registry ID: 110070339584

Click Here:

Environmental Interest/Information System:
OSHA ESTABLISHMENT

Click this hyperlink while viewing on your computer to access additional FINDS: detail in the EDR Site Report.

ECHO:
Envid: 1000184492

HONDA OF FIFE (Continued) **1000184492**

Registry ID: 110005332087
DFR URL: http://echo.epa.gov/detailed-facility-report?fid=110005332087
Name: HONDA OF FIFE
Address: 4301 20TH ST E
City,State,Zip: FIFE, WA 98424

108
West
1/4-1/2
0.416 mi.
2195 ft.

PACIFIC HWY EAST PRESERVATION **WA ALLSITES** **S123402426**
N/A
FIFE, WA 98424

Relative:
Lower

Actual:
14 ft.

ALLSITES:
Name: PACIFIC HWY EAST PRESERVATION
Facility Id: 46589

109
East
1/4-1/2
0.442 mi.
2333 ft.

GENERAL WELDING SUPPLY CO FIFE **WA ALLSITES** **1007061978**
4405 PACIFIC HWY E **FINDS** **N/A**
FIFE, WA 98424

Relative:
Lower

Actual:
14 ft.

ALLSITES:
Name: GENERAL WELDING SUPPLY CO FIFE
Facility Id: 98423745

FINDS:
Registry ID: 110015385082

Click Here:

Environmental Interest/Information System:
Washington Facility / Site Identification System (WA-FSIS) provides a means to query and display data maintained by the Washington Department of Ecology. This system contains key information for each facility/site that is currently, or has been, of interest to the Air Quality, Dam Safety, Hazardous Waste, Toxics Cleanup, and Water Quality Programs.

Click this hyperlink while viewing on your computer to access additional FINDS: detail in the EDR Site Report.

X110
ESE
1/4-1/2
0.451 mi.
2379 ft.

HERTZ EQUIPMENT RENTAL FIFE **WA ALLSITES** **1000421785**
4403 20TH ST E **WA SPILLS** **WAD082500133**
FIFE, WA 98424 **RCRA NonGen / NLR**
FINDS
Site 1 of 2 in cluster X **ECHO**
WA NPDES

Relative:
Higher

Actual:
17 ft.

ALLSITES:
Name: HERTZ EQUIPMENT RENTAL FIFE
Facility Id: 11198466

SPILLS:
Name: HERC RENTALS

HERTZ EQUIPMENT RENTAL FIFE (Continued) **1000421785**

Address:	4403 20TH ST E
City,State,Zip:	FIFE, WA 98424
Facility ID:	108522
Medium:	Catch Basin - Wet
Material Desc:	DIESEL LOW SULPHUR (ULSD)
Material Qty:	0.01
Material Units:	Gals
Date Received:	Not reported
Contact Name:	Not reported
Incident Date:	10/08/2019
Incident Category Type:	Oil Spill
Incident Category:	Vehicular Accident-Oil Spill
Latitude:	47.23945
Longitude:	-122.3702
Source Type:	Vehicle
Source:	Construction/utility vehicle
Vessel Facility Name2:	Not reported
Recovered Quantity:	0.01
Resp Party Contact:	Kiel Pankonien
Cause:	Herc Rentals Diesel Spill Fife 10/8/19
Cause Type:	Not reported
Resp Party Name:	CURA Emergency Services

Name:	HERC RENTALS
Address:	4403 20TH ST E
City,State,Zip:	FIFE, WA 98424
Facility ID:	108522
Medium:	Industrial Property
Material Desc:	DIESEL LOW SULPHUR (ULSD)
Material Qty:	10
Material Units:	Gals
Date Received:	Not reported
Contact Name:	Not reported
Incident Date:	10/08/2019
Incident Category Type:	Oil Spill
Incident Category:	Vehicular Accident-Oil Spill
Latitude:	47.23945
Longitude:	-122.3702
Source Type:	Vehicle
Source:	Construction/utility vehicle
Vessel Facility Name2:	Not reported
Recovered Quantity:	0
Resp Party Contact:	Kiel Pankonien
Cause:	Herc Rentals Diesel Spill Fife 10/8/19
Cause Type:	Not reported
Resp Party Name:	CURA Emergency Services

RCRA Listings:

Date Form Received by Agency:	1995-01-01 00:00:00.0
Handler Name:	HERTZ EQUIPMENT RENTAL FIFE
Handler Address:	4403 20TH ST E
Handler City,State,Zip:	FIFE, WA 98424
EPA ID:	WAD082500133
Contact Name:	SEATTLE CRANE E SEATTLE CRANE E
Contact Address:	4403 20TH ST E
Contact City,State,Zip:	FIFE, WA 98424-1847
Contact Telephone:	000-000-0000

HERTZ EQUIPMENT RENTAL FIFE (Continued) **1000421785**

Contact Fax:	000-000-0000
Contact Email:	Not reported
Contact Title:	Not reported
EPA Region:	10
Land Type:	Private
Federal Waste Generator Description:	Not a generator, verified
Non-Notifier:	Not reported
Biennial Report Cycle:	Not reported
Accessibility:	Not reported
Active Site Indicator:	Not reported
State District Owner:	WA
State District:	SWRO
Mailing Address:	4403 20TH ST E
Mailing City,State,Zip:	FIFE, WA 98424-1847
Owner Name:	SEATTLE CRANE E S
Owner Type:	Private
Operator Name:	Not reported
Operator Type:	Not reported
Short-Term Generator Activity:	No
Importer Activity:	No
Mixed Waste Generator:	No
Transporter Activity:	No
Transfer Facility Activity:	No
Recycler Activity with Storage:	No
Small Quantity On-Site Burner Exemption:	No
Smelting Melting and Refining Furnace Exemption:	No
Underground Injection Control:	No
Off-Site Waste Receipt:	No
Universal Waste Indicator:	No
Universal Waste Destination Facility:	No
Federal Universal Waste:	No
Active Site Fed-Reg Treatment Storage and Disposal Facility:	Not reported
Active Site Converter Treatment storage and Disposal Facility:	Not reported
Active Site State-Reg Treatment Storage and Disposal Facility:	Not reported
Active Site State-Reg Handler:	---
Federal Facility Indicator:	Not reported
Hazardous Secondary Material Indicator:	NN
Sub-Part K Indicator:	Not reported
Commercial TSD Indicator:	No
Treatment Storage and Disposal Type:	Not reported
2018 GPRA Permit Baseline:	Not on the Baseline
2018 GPRA Renewals Baseline:	Not on the Baseline
Permit Renewals Workload Universe:	Not reported
Permit Workload Universe:	Not reported
Permit Progress Universe:	Not reported
Post-Closure Workload Universe:	Not reported
Closure Workload Universe:	Not reported
202 GPRA Corrective Action Baseline:	No
Corrective Action Workload Universe:	No
Subject to Corrective Action Universe:	No
Non-TSDFs Where RCRA CA has Been Imposed Universe:	No
TSDFs Potentially Subject to CA Under 3004 (u)/(v) Universe:	No
TSDFs Only Subject to CA under Discretionary Auth Universe:	No
Corrective Action Priority Ranking:	No NCAPS ranking
Environmental Control Indicator:	No
Institutional Control Indicator:	No
Human Exposure Controls Indicator:	N/A

HERTZ EQUIPMENT RENTAL FIFE (Continued) **1000421785**

Groundwater Controls Indicator:	N/A
Operating TSDF Universe:	Not reported
Full Enforcement Universe:	Not reported
Significant Non-Complier Universe:	No
Unaddressed Significant Non-Complier Universe:	No
Addressed Significant Non-Complier Universe:	No
Significant Non-Complier With a Compliance Schedule Universe:	No
Financial Assurance Required:	Not reported
Handler Date of Last Change:	2012-02-16 19:12:20.0
Recognized Trader-Importer:	No
Recognized Trader-Exporter:	No
Importer of Spent Lead Acid Batteries:	No
Exporter of Spent Lead Acid Batteries:	No
Recycler Activity Without Storage:	Not reported
Manifest Broker:	Not reported
Sub-Part P Indicator:	Not reported

Hazardous Waste Summary:

Waste Code:	D001
Waste Description:	IGNITABLE WASTE
Waste Code:	D018
Waste Description:	BENZENE
Waste Code:	F003
Waste Description:	THE FOLLOWING SPENT NONHALOGENATED SOLVENTS: XYLENE, ACETONE, ETHYL ACETATE, ETHYL BENZENE, ETHYL ETHER, METHYL ISOBUTYL KETONE, N-BUTYL ALCOHOL, CYCLOHEXANONE, AND METHANOL; ALL SPENT SOLVENT MIXTURES/BLENDS CONTAINING, BEFORE USE, ONLY THE ABOVE SPENT NONHALOGENATED SOLVENTS; AND ALL SPENT SOLVENT MIXTURES/BLENDS CONTAINING, BEFORE USE, ONE OR MORE OF THE ABOVE NONHALOGENATED SOLVENTS, AND A TOTAL OF TEN PERCENT OR MORE (BY VOLUME) OF ONE OR MORE OF THOSE SOLVENTS LISTED IN F001, F002, F004, AND F005; AND STILL BOTTOMS FROM THE RECOVERY OF THESE SPENT SOLVENTS AND SPENT SOLVENT MIXTURES.
Waste Code:	F005
Waste Description:	THE FOLLOWING SPENT NONHALOGENATED SOLVENTS: TOLUENE, METHYL ETHYL KETONE, CARBON DISULFIDE, ISOBUTANOL, PYRIDINE, BENZENE, 2-ETHOXYETHANOL, AND 2-NITROPROPANE; ALL SPENT SOLVENT MIXTURES/BLENDS CONTAINING, BEFORE USE, A TOTAL OF TEN PERCENT OR MORE (BY VOLUME) OF ONE OR MORE OF THE ABOVE NONHALOGENATED SOLVENTS OR THOSE SOLVENTS LISTED IN F001, F002, OR F004; AND STILL BOTTOMS FROM THE RECOVERY OF THESE SPENT SOLVENTS AND SPENT SOLVENT MIXTURES.

Handler - Owner Operator:

Owner/Operator Indicator:	Operator
Owner/Operator Name:	HERTZ EQUIPMENT RENTAL FIFE
Legal Status:	Private
Date Became Current:	Not reported
Date Ended Current:	Not reported
Owner/Operator Address:	4403 20TH ST E
Owner/Operator City,State,Zip:	FIFE, WA 98424
Owner/Operator Telephone:	000-000-0000
Owner/Operator Telephone Ext:	Not reported

HERTZ EQUIPMENT RENTAL FIFE (Continued) **1000421785**

Owner/Operator Fax:	Not reported
Owner/Operator Email:	Not reported
Owner/Operator Indicator:	Owner
Owner/Operator Name:	HERTZ EQUIPMENT RENTAL FIFE
Legal Status:	Private
Date Became Current:	Not reported
Date Ended Current:	Not reported
Owner/Operator Address:	4403 20TH ST E
Owner/Operator City,State,Zip:	FIFE, WA 98424
Owner/Operator Telephone:	000-000-0000
Owner/Operator Telephone Ext:	Not reported
Owner/Operator Fax:	Not reported
Owner/Operator Email:	Not reported
Owner/Operator Indicator:	Owner
Owner/Operator Name:	SEATTLE CRANE E S
Legal Status:	Private
Date Became Current:	1996-05-02 00:00:00.
Date Ended Current:	Not reported
Owner/Operator Address:	4403 20TH ST E
Owner/Operator City,State,Zip:	FIFE, WA 98424-1847
Owner/Operator Telephone:	000-000-0000
Owner/Operator Telephone Ext:	Not reported
Owner/Operator Fax:	Not reported
Owner/Operator Email:	Not reported
Owner/Operator Indicator:	Operator
Owner/Operator Name:	HERTZ EQUIPMENT RENTAL FIFE
Legal Status:	Private
Date Became Current:	Not reported
Date Ended Current:	Not reported
Owner/Operator Address:	4403 20TH ST E
Owner/Operator City,State,Zip:	FIFE, WA 98424
Owner/Operator Telephone:	000-000-0000
Owner/Operator Telephone Ext:	Not reported
Owner/Operator Fax:	Not reported
Owner/Operator Email:	Not reported
Owner/Operator Indicator:	Owner
Owner/Operator Name:	HERTZ EQUIPMENT RENTAL FIFE
Legal Status:	Private
Date Became Current:	Not reported
Date Ended Current:	Not reported
Owner/Operator Address:	4403 20TH ST E
Owner/Operator City,State,Zip:	FIFE, WA 98424
Owner/Operator Telephone:	000-000-0000
Owner/Operator Telephone Ext:	Not reported
Owner/Operator Fax:	Not reported
Owner/Operator Email:	Not reported
Owner/Operator Indicator:	Operator
Owner/Operator Name:	HERTZ EQUIPMENT RENTAL FIFE
Legal Status:	Private
Date Became Current:	Not reported
Date Ended Current:	Not reported
Owner/Operator Address:	4403 20TH ST E

HERTZ EQUIPMENT RENTAL FIFE (Continued) **1000421785**

Owner/Operator City,State,Zip:	FIFE, WA 98424
Owner/Operator Telephone:	000-000-0000
Owner/Operator Telephone Ext:	Not reported
Owner/Operator Fax:	Not reported
Owner/Operator Email:	Not reported
Owner/Operator Indicator:	Owner
Owner/Operator Name:	HERTZ EQUIPMENT RENTAL FIFE
Legal Status:	Private
Date Became Current:	Not reported
Date Ended Current:	Not reported
Owner/Operator Address:	4403 20TH ST E
Owner/Operator City,State,Zip:	FIFE, WA 98424
Owner/Operator Telephone:	000-000-0000
Owner/Operator Telephone Ext:	Not reported
Owner/Operator Fax:	Not reported
Owner/Operator Email:	Not reported
Owner/Operator Indicator:	Owner
Owner/Operator Name:	MICHAEL C. SLATTERY
Legal Status:	Private
Date Became Current:	Not reported
Date Ended Current:	Not reported
Owner/Operator Address:	PO BOX 70583
Owner/Operator City,State,Zip:	SEATTLE, WA 98107
Owner/Operator Telephone:	206-972-3315
Owner/Operator Telephone Ext:	Not reported
Owner/Operator Fax:	Not reported
Owner/Operator Email:	Not reported
Owner/Operator Indicator:	Owner
Owner/Operator Name:	SEATTLE CRANE EQUIP CO
Legal Status:	Private
Date Became Current:	1996-05-02 00:00:00.
Date Ended Current:	Not reported
Owner/Operator Address:	4403 20TH ST E
Owner/Operator City,State,Zip:	FIFE, WA 98424
Owner/Operator Telephone:	000-000-0000
Owner/Operator Telephone Ext:	Not reported
Owner/Operator Fax:	Not reported
Owner/Operator Email:	Not reported
Owner/Operator Indicator:	Operator
Owner/Operator Name:	HERTZ EQUIPMENT RENTAL FIFE
Legal Status:	Private
Date Became Current:	Not reported
Date Ended Current:	Not reported
Owner/Operator Address:	4403 20TH ST E
Owner/Operator City,State,Zip:	FIFE, WA 98424
Owner/Operator Telephone:	000-000-0000
Owner/Operator Telephone Ext:	Not reported
Owner/Operator Fax:	Not reported
Owner/Operator Email:	Not reported
Owner/Operator Indicator:	Owner
Owner/Operator Name:	HERTZ EQUIPMENT RENTAL FIFE
Legal Status:	Private

HERTZ EQUIPMENT RENTAL FIFE (Continued) **1000421785**

Date Became Current:	Not reported
Date Ended Current:	Not reported
Owner/Operator Address:	4403 20TH ST E
Owner/Operator City,State,Zip:	FIFE, WA 98424
Owner/Operator Telephone:	000-000-0000
Owner/Operator Telephone Ext:	Not reported
Owner/Operator Fax:	Not reported
Owner/Operator Email:	Not reported
Owner/Operator Indicator:	Owner
Owner/Operator Name:	HERTZ EQUIPMENT RENTAL FIFE
Legal Status:	Private
Date Became Current:	Not reported
Date Ended Current:	Not reported
Owner/Operator Address:	4403 20TH ST E
Owner/Operator City,State,Zip:	FIFE, WA 98424
Owner/Operator Telephone:	000-000-0000
Owner/Operator Telephone Ext:	Not reported
Owner/Operator Fax:	Not reported
Owner/Operator Email:	Not reported
Owner/Operator Indicator:	Operator
Owner/Operator Name:	GARY MERMENSOLO
Legal Status:	Private
Date Became Current:	Not reported
Date Ended Current:	Not reported
Owner/Operator Address:	4403 20TH ST E
Owner/Operator City,State,Zip:	FIFE, WA 98424
Owner/Operator Telephone:	206-922-5550
Owner/Operator Telephone Ext:	Not reported
Owner/Operator Fax:	Not reported
Owner/Operator Email:	Not reported
Owner/Operator Indicator:	Owner
Owner/Operator Name:	HERTZ EQUIPMENT RENTAL FIFE
Legal Status:	Private
Date Became Current:	Not reported
Date Ended Current:	Not reported
Owner/Operator Address:	4403 20TH ST E
Owner/Operator City,State,Zip:	FIFE, WA 98424
Owner/Operator Telephone:	000-000-0000
Owner/Operator Telephone Ext:	Not reported
Owner/Operator Fax:	Not reported
Owner/Operator Email:	Not reported
Owner/Operator Indicator:	Owner
Owner/Operator Name:	HERTZ EQUIPMENT RENTAL FIFE
Legal Status:	Private
Date Became Current:	Not reported
Date Ended Current:	Not reported
Owner/Operator Address:	4403 20TH ST E
Owner/Operator City,State,Zip:	FIFE, WA 98424
Owner/Operator Telephone:	000-000-0000
Owner/Operator Telephone Ext:	Not reported
Owner/Operator Fax:	Not reported
Owner/Operator Email:	Not reported

HERTZ EQUIPMENT RENTAL FIFE (Continued) **1000421785**

Historic Generators:

Receive Date:	1995-01-01 00:00:00.0
Handler Name:	HERTZ EQUIPMENT RENTAL FIFE
Federal Waste Generator Description:	Not a generator, verified
State District Owner:	WA
Large Quantity Handler of Universal Waste:	No
Recognized Trader Importer:	No
Recognized Trader Exporter:	No
Spent Lead Acid Battery Importer:	No
Spent Lead Acid Battery Exporter:	No
Current Record:	Yes
Non Storage Recycler Activity:	Not reported
Electronic Manifest Broker:	Not reported

Receive Date:	1994-06-01 00:00:00.0
Handler Name:	HERTZ EQUIPMENT RENTAL FIFE
Federal Waste Generator Description:	Not a generator, verified
State District Owner:	WA
Large Quantity Handler of Universal Waste:	No
Recognized Trader Importer:	No
Recognized Trader Exporter:	No
Spent Lead Acid Battery Importer:	No
Spent Lead Acid Battery Exporter:	No
Current Record:	No
Non Storage Recycler Activity:	Not reported
Electronic Manifest Broker:	Not reported

Receive Date:	1994-01-01 00:00:00.0
Handler Name:	HERTZ EQUIPMENT RENTAL FIFE
Federal Waste Generator Description:	Not a generator, verified
State District Owner:	WA
Large Quantity Handler of Universal Waste:	No
Recognized Trader Importer:	No
Recognized Trader Exporter:	No
Spent Lead Acid Battery Importer:	No
Spent Lead Acid Battery Exporter:	No
Current Record:	No
Non Storage Recycler Activity:	Not reported
Electronic Manifest Broker:	Not reported

Receive Date:	1994-05-31 00:00:00.0
Handler Name:	HERTZ EQUIPMENT RENTAL FIFE
Federal Waste Generator Description:	Not a generator, verified
State District Owner:	WA
Large Quantity Handler of Universal Waste:	No
Recognized Trader Importer:	No
Recognized Trader Exporter:	No
Spent Lead Acid Battery Importer:	No
Spent Lead Acid Battery Exporter:	No
Current Record:	No
Non Storage Recycler Activity:	Not reported
Electronic Manifest Broker:	Not reported

Receive Date:	1994-05-31 00:00:00.0
Handler Name:	SEATTLE CRANE & EQUIPMENT CO.
Federal Waste Generator Description:	Conditionally Exempt Small Quantity Generator
State District Owner:	WA

HERTZ EQUIPMENT RENTAL FIFE (Continued) **1000421785**

Large Quantity Handler of Universal Waste:	No
Recognized Trader Importer:	No
Recognized Trader Exporter:	No
Spent Lead Acid Battery Importer:	No
Spent Lead Acid Battery Exporter:	No
Current Record:	No
Non Storage Recycler Activity:	Not reported
Electronic Manifest Broker:	Not reported

Receive Date:	1995-01-01 00:00:00.0
Handler Name:	HERTZ EQUIPMENT RENTAL FIFE
Federal Waste Generator Description:	Not a generator, verified
State District Owner:	WA
Large Quantity Handler of Universal Waste:	No
Recognized Trader Importer:	No
Recognized Trader Exporter:	No
Spent Lead Acid Battery Importer:	No
Spent Lead Acid Battery Exporter:	No
Current Record:	No
Non Storage Recycler Activity:	Not reported
Electronic Manifest Broker:	Not reported

Receive Date:	1993-09-01 00:00:00.0
Handler Name:	SEATTLE CRANE & EQUIPMENT CO.
Federal Waste Generator Description:	Large Quantity Generator
State District Owner:	Not reported
Large Quantity Handler of Universal Waste:	No
Recognized Trader Importer:	No
Recognized Trader Exporter:	No
Spent Lead Acid Battery Importer:	No
Spent Lead Acid Battery Exporter:	No
Current Record:	No
Non Storage Recycler Activity:	Not reported
Electronic Manifest Broker:	Not reported

Receive Date:	1994-03-31 00:00:00.0
Handler Name:	SEATTLE CRANE & EQUIPMENT, CO.
Federal Waste Generator Description:	Large Quantity Generator
State District Owner:	Not reported
Large Quantity Handler of Universal Waste:	No
Recognized Trader Importer:	No
Recognized Trader Exporter:	No
Spent Lead Acid Battery Importer:	No
Spent Lead Acid Battery Exporter:	No
Current Record:	No
Non Storage Recycler Activity:	Not reported
Electronic Manifest Broker:	Not reported

List of NAICS Codes and Descriptions:

NAICS Code:	23891
NAICS Description:	SITE PREPARATION CONTRACTORS

NAICS Code:	238910
NAICS Description:	SITE PREPARATION CONTRACTORS

NAICS Code:	33312
NAICS Description:	CONSTRUCTION MACHINERY MANUFACTURING

HERTZ EQUIPMENT RENTAL FIFE (Continued) **1000421785**

NAICS Code: 333923
NAICS Description: OVERHEAD TRAVELING CRANE, HOIST, AND MONORAIL SYSTEM MANUFACTURING

NAICS Code: 336612
NAICS Description: BOAT BUILDING

Facility Has Received Notices of Violation:

No Violations Found:

Evaluation Action Summary:

No Evaluations Found:

FINDS:
Registry ID: 110005327271

Click Here:

Environmental Interest/Information System:
Washington Facility / Site Identification System (WA-FSIS) provides a means to query and display data maintained by the Washington Department of Ecology. This system contains key information for each facility/site that is currently, or has been, of interest to the Air Quality, Dam Safety, Hazardous Waste, Toxics Cleanup, and Water Quality Programs.
RCRAInfo is a national information system that supports the Resource Conservation and Recovery Act (RCRA) program through the tracking of events and activities related to facilities that generate, transport, and treat, store, or dispose of hazardous waste. RCRAInfo allows RCRA program staff to track the notification, permit, compliance, and corrective action activities required under RCRA.
US National Pollutant Discharge Elimination System (NPDES) module of the Compliance Information System (ICIS) tracks surface water permits issued under the Clean Water Act. Under NPDES, all facilities that discharge pollutants from any point source into waters of the United States are required to obtain a permit. The permit will likely contain limits on what can be discharged, impose monitoring and reporting requirements, and include other provisions to ensure that the discharge does not adversely affect water quality.

Click this hyperlink while viewing on your computer to access additional FINDS: detail in the EDR Site Report.

ECHO:
Envid: 1000421785
Registry ID: 110005327271
DFR URL: http://echo.epa.gov/detailed-facility-report?fid=110005327271
Name: HERTZ EQUIPMENT RENTAL FIFE
Address: 4403 20TH ST E
City,State,Zip: FIFE, WA 98424

NPDES:
Name: HERC RENTALS INC.
Address: 4403 20TH ST E -
City,State,Zip: FIFE, WA 98424

HERTZ EQUIPMENT RENTAL FIFE (Continued) **1000421785**

Facility Status:	Not reported
Facility Type:	Industrial SW GP
Admin Region:	Headqarters
Date Issued:	11/20/2019
Latitude:	Not reported
Longitude:	Not reported
Permit ID:	WAR011337
Permit Version:	Not reported
Permit Status:	Active
Permit SubStatus:	Not reported
Ecology Contact:	Not reported
WRIA:	Not reported
Permit Expiration Date:	12/31/2024
Effective Date:	01/01/2020
Days to Expiration:	-1632

X111 **GENSCO INC** **WA UST** **1007070722**
ESE **4402 20TH ST E** **WA ALLSITES** **N/A**
1/4-1/2 **TACOMA, WA 98424** **FINDS**
0.452 mi. **ECHO**
2384 ft. **Site 2 of 2 in cluster X** **WA ASBESTOS**

Relative:
Higher

Actual:
17 ft.

UST:

Name:	GENSCO INC
Address:	4402 20TH ST E
City:	TACOMA
Zip:	98424
Facility ID:	43944875
Site Id:	825
UBI:	Not reported
Phone Number:	Not reported
Decimal Latitude:	47.238433
Decimal Longitude:	-122.370677
Tank Name:	1
Tag Number:	Not reported
Tank Status:	Removed
Tank Status Date:	08/06/1996
Tank Install Date:	12/31/1964
Tank Closure Date:	Not reported
Capacity Range:	Not reported
Tank Permit Expiration Date:	Not reported
Tank Upgrade Date:	Not reported
Tank Spill Prevention:	Not reported
Tank Overfill Prevention:	Not reported
Tank Material:	Steel
Tank Construction:	Not reported
Tank Tightness Test:	Not reported
Tank Corrosion Protection:	Not reported
Tank Manifold:	Not reported
Tank Release Detection:	Not reported
Tank SFC Type:	Not reported
Pipe Material:	Not reported
Pipe Construction:	Above Ground Piping
Pipe Primary Release Detection:	Not reported
Pipe Second Release Detection:	Not reported
Pipe Corrosion Protection:	Not reported
Pipe Pumping System:	Not reported

GENSCO INC (Continued) **1007070722**

Responsible Unit: Southwest
Dispencer/Pump SFC Type: Not reported

ALLSITES:
Name: GENSCO INC
Facility Id: 43944875

FINDS:
Registry ID: 110015473343

Click Here:

Environmental Interest/Information System:
Washington Facility / Site Identification System (WA-FSIS) provides a means to query and display data maintained by the Washington Department of Ecology. This system contains key information for each facility/site that is currently, or has been, of interest to the Air Quality, Dam Safety, Hazardous Waste, Toxics Cleanup, and Water Quality Programs.
US National Pollutant Discharge Elimination System (NPDES) module of the Compliance Information System (ICIS) tracks surface water permits issued under the Clean Water Act. Under NPDES, all facilities that discharge pollutants from any point source into waters of the United States are required to obtain a permit. The permit will likely contain limits on what can be discharged, impose monitoring and reporting requirements, and include other provisions to ensure that the discharge does not adversely affect water quality.

Click this hyperlink while viewing on your computer to access additional FINDS: detail in the EDR Site Report.

ECHO:
Envid: 1007070722
Registry ID: 110015473343
DFR URL: http://echo.epa.gov/detailed-facility-report?fid=110015473343
Name: GENSCO INC
Address: 4402 20TH ST E
City,State,Zip: TACOMA, WA 98424

ASBESTOS:
Name: Not reported
Address: 4402 20TH STREET EAST PRODUCTION FLOOR
City,State,Zip: TACOMA, WA 98424
Facility Type: Manufacturing
Parent ID: 0
Form ID: 107258##1515PACIF967950
Notice Date: 10/19/2015
Start Date: 10/20/2015
Completion Date: 10/23/2015
Initial: 1
Amended: Not reported
On Hold: Not reported
Off Hold: Not reported
Emergency: 1
Site Hours Start: 6:00 p.mp
Site Hours End: 2:30 a.m.
Sunday: Not reported

GENSCO INC (Continued) **1007070722**

Monday:	Not reported
Tuesday:	1
Wednesday:	1
Thursday:	1
Friday:	1
Saturday:	Not reported
Contractor ID:	Not reported
Phone:	503-891-9462
Job Site CAS:	Todd Ray
Project Form Email:	toddr@icgpnw.com
Property Owner Name:	Not reported
Property Owner Agent:	Ryan Walters
Property Owner Company:	PACIFIC NORTHWEST ENVIRONMENTA (ABCN00001515)
Property Owner Address:	4402 20th Street East
Property Owner City:	Tacoma
Property Owner State:	WA
Property Owner Zip4:	98424
Property Owner Phone:	253-926-2054
Job Site Room:	Production Floor
Facility Age:	1970
Facility Size:	100k
Facility Remodel:	1
Facility Demo:	Not reported
Facility Repair:	Not reported
Facility Maint:	Not reported
Removed:	1
Encapsulated:	Not reported
Quantity Sq Ft:	1250
Fireproofing:	Not reported
Popcorn Ceiling:	Not reported
CAB:	Not reported
Sheet Vinyl:	Not reported
Asbestos Paper:	Not reported
Boiler Insulation:	Not reported
Duct Paper:	Not reported
VAT:	1
Roofing:	Not reported
Sq Ft Other:	1
Sq Ft Other Text:	Mastic
Quantity Lin Ft:	Not reported
Mag Pipe Insulation:	Not reported
Air Cell Pipe Insulation:	Not reported
Ducting Insulation:	Not reported
Cement Asbestos Pipe:	Not reported
Mudded Pipe Insulation:	Not reported
Duct Tape:	Not reported
Lin Ft Other1:	Not reported
Lin Ft Other1 Text:	Not reported
Lin Ft Other2:	Not reported
Lin Ft Other2 Text:	Not reported
Indoors:	1
Outdoors:	Not reported
Neg Pres Enclosure:	Not reported
Glove Bag:	Not reported
Mini Enclosure:	Not reported
Critical Barriers:	1
Wrap And Cut:	Not reported

GENSCO INC (Continued) **1007070722**

Wet Methods:		1
HEPA Vacuum:		1
MANUALMETHODS	:	1
Other CM1:		Not reported
Other CM1 Text:		Not reported
Other CM2:		1
Other CM2 Text:		Twister
Half Mask APR:		1
Full Face APR:		Not reported
PAPR:		Not reported
Type C Continuous:		Not reported
Type C Pressure:		Not reported
Other Resp Pro:		Not reported
Other Resp Pro Text:		Not reported
Comments:		Damaged floor tile in production area.
Date Time Submitted:		2015-10-19 16:28:44
Submitter IP Address:		66.45.48.100
Region:		3
UBI:		602960249
Notice type:		Initial
Project Type:		Other Square Footage, Vinyl Asbestos Tile
Supervisor:		Todd Ray ()
Supervisor Phone:		Not reported
Certificate Status:		ACTIVE
Name:		Not reported
Address:		4402 20TH STREET EAST PRODUCTION FLOOR
City,State,Zip:		TACOMA, WA 98424
Facility Type:		Manufacturing
Parent ID:		0
Form ID:		107260##1515PACIF971850
Notice Date:		10/19/2015
Start Date:		10/29/2015
Completion Date:		11/03/2015
Initial:		1
Amended:		Not reported
On Hold:		Not reported
Off Hold:		Not reported
Emergency:		Not reported
Site Hours Start:		6:00 p.m.
Site Hours End:		2:30 a.m.
Sunday:		Not reported
Monday:		1
Tuesday:		1
Wednesday:		Not reported
Thursday:		1
Friday:		1
Saturday:		Not reported
Contractor ID:		Not reported
Phone:		206-596-8560
Job Site CAS:		Todd Ray
Project Form Email:		toddr@icgpnw.com
Property Owner Name:		Not reported
Property Owner Agent:		Ryan Walters
Property Owner Company:		PACIFIC NORTHWEST ENVIRONMENTA (ABCN00001515)
Property Owner Address:		4402 20th Street East
Property Owner City:		Tacoma

GENSCO INC (Continued) **1007070722**

Property Owner State:	WA
Property Owner Zip4:	98424
Property Owner Phone:	253-926-2054
Job Site Room:	Production Floor
Facility Age:	1970
Facility Size:	100k
Facility Remodel:	1
Facility Demo:	Not reported
Facility Repair:	Not reported
Facility Maint:	Not reported
Removed:	1
Encapsulated:	Not reported
Quantity Sq Ft:	1250
Fireproofing:	Not reported
Popcorn Ceiling:	Not reported
CAB:	Not reported
Sheet Vinyl:	Not reported
Asbestos Paper:	Not reported
Boiler Insulation:	Not reported
Duct Paper:	Not reported
VAT:	1
Roofing:	Not reported
Sq Ft Other:	Not reported
Sq Ft Other Text:	Not reported
Quantity Lin Ft:	Not reported
Mag Pipe Insulation:	Not reported
Air Cell Pipe Insulation:	Not reported
Ducting Insulation:	Not reported
Cement Asbestos Pipe:	Not reported
Mudded Pipe Insulation:	Not reported
Duct Tape:	Not reported
Lin Ft Other1:	Not reported
Lin Ft Other1 Text:	Not reported
Lin Ft Other2:	Not reported
Lin Ft Other2 Text:	Not reported
Indoors:	1
Outdoors:	Not reported
Neg Pres Enclosure:	Not reported
Glove Bag:	Not reported
Mini Enclosure:	Not reported
Critical Barriers:	1
Wrap And Cut:	Not reported
Wet Methods:	1
HEPA Vacuum:	1
MANUALMETHODS :	1
Other CM1:	Not reported
Other CM1 Text:	Not reported
Other CM2:	1
Other CM2 Text:	Twister
Half Mask APR:	1
Full Face APR:	Not reported
PAPR:	Not reported
Type C Continuous:	Not reported
Type C Pressure:	Not reported
Other Resp Pro:	Not reported
Other Resp Pro Text:	Not reported
Comments:	Not reported

GENSCO INC (Continued) **1007070722**

Date Time Submitted:	2015-10-19 17:28:51
Submitter IP Address:	66.45.48.100
Region:	3
UBI:	602960249
Notice type:	Initial
Project Type:	Vinyl Asbestos Tile
Supervisor:	Todd Ray ()
Supervisor Phone:	Not reported
Certificate Status:	ACTIVE
Name:	Not reported
Address:	4402 20TH STREET EAST PRODUCTION FLOOR
City,State,Zip:	TACOMA, WA 98424
Facility Type:	Manufacturing
Parent ID:	107260
Form ID:	107330##1515PACIF835431
Notice Date:	10/21/2015
Start Date:	10/29/2015
Completion Date:	11/03/2015
Initial:	Not reported
Amended:	1
On Hold:	Not reported
Off Hold:	Not reported
Emergency:	Not reported
Site Hours Start:	10:00 p.m.
Site Hours End:	6:30 a.m.
Sunday:	Not reported
Monday:	1
Tuesday:	1
Wednesday:	Not reported
Thursday:	1
Friday:	1
Saturday:	Not reported
Contractor ID:	Not reported
Phone:	206-596-8560
Job Site CAS:	Todd Ray
Project Form Email:	toddr@icgpnw.com
Property Owner Name:	Not reported
Property Owner Agent:	Ryan Walters
Property Owner Company:	PACIFIC NORTHWEST ENVIRONMENTA (ABCN00001515)
Property Owner Address:	4402 20th Street East
Property Owner City:	Tacoma
Property Owner State:	WA
Property Owner Zip4:	98424
Property Owner Phone:	253-926-2054
Job Site Room:	Production Floor
Facility Age:	1970
Facility Size:	100k
Facility Remodel:	1
Facility Demo:	Not reported
Facility Repair:	Not reported
Facility Maint:	Not reported
Removed:	1
Encapsulated:	Not reported
Quantity Sq Ft:	1250
Fireproofing:	Not reported
Popcorn Ceiling:	Not reported

GENSCO INC (Continued) **1007070722**

CAB:	Not reported
Sheet Vinyl:	Not reported
Asbestos Paper:	Not reported
Boiler Insulation:	Not reported
Duct Paper:	Not reported
VAT:	1
Roofing:	Not reported
Sq Ft Other:	Not reported
Sq Ft Other Text:	Not reported
Quantity Lin Ft:	Not reported
Mag Pipe Insulation:	Not reported
Air Cell Pipe Insulation:	Not reported
Ducting Insulation:	Not reported
Cement Asbestos Pipe:	Not reported
Mudded Pipe Insulation:	Not reported
Duct Tape:	Not reported
Lin Ft Other1:	Not reported
Lin Ft Other1 Text:	Not reported
Lin Ft Other2:	Not reported
Lin Ft Other2 Text:	Not reported
Indoors:	1
Outdoors:	Not reported
Neg Pres Enclosure:	Not reported
Glove Bag:	Not reported
Mini Enclosure:	Not reported
Critical Barriers:	1
Wrap And Cut:	Not reported
Wet Methods:	1
HEPA Vacuum:	1
MANUALMETHODS :	1
Other CM1:	Not reported
Other CM1 Text:	Not reported
Other CM2:	1
Other CM2 Text:	Twister
Half Mask APR:	1
Full Face APR:	Not reported
PAPR:	Not reported
Type C Continuous:	Not reported
Type C Pressure:	Not reported
Other Resp Pro:	Not reported
Other Resp Pro Text:	Not reported
Comments:	Amended start/finish time
Date Time Submitted:	2015-10-21 10:07:22
Submitter IP Address:	66.45.48.100
Region:	3
UBI:	602960249
Notice type:	Initial
Project Type:	Vinyl Asbestos Tile
Supervisor:	Todd Ray ()
Supervisor Phone:	Not reported
Certificate Status:	ACTIVE

Y112
SE
1/4-1/2
0.452 mi.
2388 ft.

MWI VETERINARY SUPPLY
4200 INDUSTRY DR E STE 4200B
FIFE, WA 98424

Site 1 of 2 in cluster Y

WA ALLSITES **S111289173**
N/A

Relative:
Higher

Actual:
21 ft.

ALLSITES:

Name:	MWI VETERINARY SUPPLY
Facility Id:	18052

113
ENE
1/4-1/2
0.454 mi.
2395 ft.

B & J BINGO
4401 15TH ST E
TACOMA, WA 98424

WA UST **U003354640**
WA ALLSITES **N/A**

Relative:
Lower

Actual:
14 ft.

UST:

Name:	B & J BINGO
Address:	4401 15TH ST E
City:	TACOMA
Zip:	98424
Facility ID:	11115839
Site Id:	4814
UBI:	Not reported
Phone Number:	Not reported
Decimal Latitude:	47.244061
Decimal Longitude:	-122.371443
Tank Name:	TTI
Tag Number:	Not reported
Tank Status:	Removed
Tank Status Date:	08/06/1996
Tank Install Date:	12/31/1964
Tank Closure Date:	01/01/1991
Capacity Range:	Not reported
Tank Permit Expiration Date:	Not reported
Tank Upgrade Date:	Not reported
Tank Spill Prevention:	Not reported
Tank Overfill Prevention:	Not reported
Tank Material:	Steel
Tank Construction:	Not reported
Tank Tightness Test:	Not reported
Tank Corrosion Protection:	Sacrificial Anode
Tank Manifold:	Not reported
Tank Release Detection:	Not reported
Tank SFC Type:	Not reported
Pipe Material:	Steel
Pipe Construction:	Not reported
Pipe Primary Release Detection:	Not reported
Pipe Second Release Detection:	Not reported
Pipe Corrosion Protection:	Not reported
Pipe Pumping System:	Not reported
Responsible Unit:	Southwest
Dispencer/Pump SFC Type:	Not reported

ALLSITES:

Name:	CONWAY WESTERN EXPRESS UTA
Facility Id:	11115839

Z114 **WW GRAINGER INC 755** **WA ALLSITES** **1007073792**
West **2802 PACIFIC HWY E** **FINDS** **N/A**
1/4-1/2 **FIFE, WA 98424**
0.472 mi.
2494 ft. **Site 1 of 3 in cluster Z**

Relative:
Lower

Actual:
14 ft.

ALLSITES:
Name: WW GRAINGER INC 755
Facility Id: 25172831

FINDS:
Registry ID: 110015504284

Click Here:

Environmental Interest/Information System:
Washington Facility / Site Identification System (WA-FSIS) provides a means to query and display data maintained by the Washington Department of Ecology. This system contains key information for each facility/site that is currently, or has been, of interest to the Air Quality, Dam Safety, Hazardous Waste, Toxics Cleanup, and Water Quality Programs.

Click this hyperlink while viewing on your computer to access additional FINDS: detail in the EDR Site Report.

AA115 **NC MACHINERY COMPANY** **WA VCP** **S124436252**
WNW **2603 PACIFIC HWY E** **N/A**
1/4-1/2 **FIFE, WA 98424**
0.473 mi.
2495 ft. **Site 1 of 2 in cluster AA**

Relative:
Lower

Actual:
14 ft.

VCP:
Name: NC MACHINERY COMPANY
Address: 2603 PACIFIC HWY E
City,State,Zip: FIFE, WA 98424
edr_fstat: WA
edr_fzip: 98424
edr_fcnty: PIERCE
edr_zip: Not reported
Facility ID: 85298548
VCP Status: Not reported
VCP: NFA
Ecology Status: Not reported
NFA Type: Not reported
Date NFA: 2002-10-02
Rank: Not reported
Cleanup Siteid: 6766
Contaminant Name: Metals Priority Pollutants
Soil: Confirmed Above Cleanup Levels

Name: NC MACHINERY COMPANY
Address: 2603 PACIFIC HWY E
City,State,Zip: FIFE, WA 98424
edr_fstat: WA
edr_fzip: 98424
edr_fcnty: PIERCE
edr_zip: Not reported
Facility ID: 85298548
VCP Status: Not reported
VCP: NFA

NC MACHINERY COMPANY (Continued) **S124436252**

Ecology Status: Not reported
NFA Type: Not reported
Date NFA: 2002-10-02
Rank: Not reported
Cleanup Siteid: 6766
Contaminant Name: Petroleum Products-Unspecified
Soil: Not reported

Name: NC MACHINERY COMPANY
Address: 2603 PACIFIC HWY E
City,State,Zip: FIFE, WA 98424
edr_fstat: WA
edr_fzip: 98424
edr_fcnty: PIERCE
edr_zip: Not reported
Facility ID: 85298548
VCP Status: Not reported
VCP: NFA
Ecology Status: Not reported
NFA Type: Not reported
Date NFA: 2002-10-02
Rank: Not reported
Cleanup Siteid: 6766
Contaminant Name: Petroleum-Other
Soil: Confirmed Above Cleanup Levels

AA116 **NC MACHINERY COMPANY** **RCRA-VSQG** **1005445367**
WNW **2603 PACIFIC HWY E** **WA LUST** **WAH000016378**
1/4-1/2 **FIFE, WA 98424** **WA ALLSITES**
0.473 mi. **WA CSCSL NFA**
2495 ft. **Site 2 of 2 in cluster AA** **WA SPILLS**
FINDS
Relative: **ECHO**
Lower **WA MANIFEST**
WA NPDES
Actual:
14 ft.

RCRA Listings:

Date Form Received by Agency: 2018-02-26 00:00:00.0
Handler Name: NC MACHINERY COMPANY
Handler Address: 2603 PACIFIC HWY E
Handler City,State,Zip: FIFE, WA 98424
EPA ID: WAH000016378
Contact Name: JOHN DEANS
Contact Address: 17025 W VALLEY HWY
Contact City,State,Zip: TUKWILA, WA 98188
Contact Telephone: 425-251-5800
Contact Fax: Not reported
Contact Email: JDEANS@NCMACHINERY.COM
Contact Title: Not reported
EPA Region: 10
Land Type: Private
Federal Waste Generator Description: Conditionally Exempt Small Quantity Generator
Non-Notifier: Not reported
Biennial Report Cycle: Not reported
Accessibility: Not reported
Active Site Indicator: Handler Activities
State District Owner: WA
State District: SWRO

NC MACHINERY COMPANY (Continued) **1005445367**

Mailing Address:	2603 PACIFIC HWY E
Mailing City,State,Zip:	FIFE, WA 98424
Owner Name:	NC MACHINERY CO
Owner Type:	Private
Operator Name:	NC MACHINERY COMPANY
Operator Type:	Private
Short-Term Generator Activity:	No
Importer Activity:	No
Mixed Waste Generator:	No
Transporter Activity:	No
Transfer Facility Activity:	No
Recycler Activity with Storage:	No
Small Quantity On-Site Burner Exemption:	No
Smelting Melting and Refining Furnace Exemption:	No
Underground Injection Control:	No
Off-Site Waste Receipt:	No
Universal Waste Indicator:	No
Universal Waste Destination Facility:	No
Federal Universal Waste:	No
Active Site Fed-Reg Treatment Storage and Disposal Facility:	Not reported
Active Site Converter Treatment storage and Disposal Facility:	Not reported
Active Site State-Reg Treatment Storage and Disposal Facility:	Not reported
Active Site State-Reg Handler:	---
Federal Facility Indicator:	Not reported
Hazardous Secondary Material Indicator:	NN
Sub-Part K Indicator:	Not reported
Commercial TSD Indicator:	No
Treatment Storage and Disposal Type:	Not reported
2018 GPRA Permit Baseline:	Not on the Baseline
2018 GPRA Renewals Baseline:	Not on the Baseline
Permit Renewals Workload Universe:	Not reported
Permit Workload Universe:	Not reported
Permit Progress Universe:	Not reported
Post-Closure Workload Universe:	Not reported
Closure Workload Universe:	Not reported
202 GPRA Corrective Action Baseline:	No
Corrective Action Workload Universe:	No
Subject to Corrective Action Universe:	No
Non-TSDFs Where RCRA CA has Been Imposed Universe:	No
TSDFs Potentially Subject to CA Under 3004 (u)/(v) Universe:	No
TSDFs Only Subject to CA under Discretionary Auth Universe:	No
Corrective Action Priority Ranking:	No NCAPS ranking
Environmental Control Indicator:	No
Institutional Control Indicator:	No
Human Exposure Controls Indicator:	N/A
Groundwater Controls Indicator:	N/A
Operating TSDF Universe:	Not reported
Full Enforcement Universe:	Not reported
Significant Non-Complier Universe:	No
Unaddressed Significant Non-Complier Universe:	No
Addressed Significant Non-Complier Universe:	No
Significant Non-Complier With a Compliance Schedule Universe:	No
Financial Assurance Required:	Not reported
Handler Date of Last Change:	2018-04-12 16:17:18.0
Recognized Trader-Importer:	No
Recognized Trader-Exporter:	No
Importer of Spent Lead Acid Batteries:	No

NC MACHINERY COMPANY (Continued) **1005445367**

Exporter of Spent Lead Acid Batteries: No
Recycler Activity Without Storage: No
Manifest Broker: No
Sub-Part P Indicator: Not reported

Biennial: List of Years
Year: 2011

Click Here for Biennial Reporting System Data:
Year: 2009

Click Here for Biennial Reporting System Data:
Year: 2007

Click Here for Biennial Reporting System Data:
Year: 2005

Click Here for Biennial Reporting System Data:
Year: 2003

Click Here for Biennial Reporting System Data:

Hazardous Waste Summary:
Waste Code: D001
Waste Description: IGNITABLE WASTE

Waste Code: D008
Waste Description: LEAD

Waste Code: D018
Waste Description: BENZENE

Waste Code: D035
Waste Description: METHYL ETHYL KETONE

Waste Code: D039
Waste Description: TETRACHLOROETHYLENE

Waste Code: F003
Waste Description: THE FOLLOWING SPENT NONHALOGENATED SOLVENTS: XYLENE, ACETONE, ETHYL ACETATE, ETHYL BENZENE, ETHYL ETHER, METHYL ISOBUTYL KETONE, N-BUTYL ALCOHOL, CYCLOHEXANONE, AND METHANOL; ALL SPENT SOLVENT MIXTURES/BLENDS CONTAINING, BEFORE USE, ONLY THE ABOVE SPENT NONHALOGENATED SOLVENTS; AND ALL SPENT SOLVENT MIXTURES/BLENDS CONTAINING, BEFORE USE, ONE OR MORE OF THE ABOVE NONHALOGENATED SOLVENTS, AND A TOTAL OF TEN PERCENT OR MORE (BY VOLUME) OF ONE OR MORE OF THOSE SOLVENTS LISTED IN F001, F002, F004, AND F005; AND STILL BOTTOMS FROM THE RECOVERY OF THESE SPENT SOLVENTS AND SPENT SOLVENT MIXTURES.

Waste Code: F005
Waste Description: THE FOLLOWING SPENT NONHALOGENATED SOLVENTS: TOLUENE, METHYL ETHYL KETONE, CARBON DISULFIDE, ISOBUTANOL, PYRIDINE, BENZENE, 2-ETHOXYETHANOL, AND 2-NITROPROPANE; ALL SPENT SOLVENT MIXTURES/BLENDS CONTAINING, BEFORE USE, A TOTAL OF TEN PERCENT OR MORE (BY VOLUME) OF ONE OR MORE OF THE ABOVE NONHALOGENATED SOLVENTS OR THOSE SOLVENTS

NC MACHINERY COMPANY (Continued) **1005445367**

LISTED IN F001, F002, OR F004; AND STILL BOTTOMS FROM THE RECOVERY OF THESE SPENT SOLVENTS AND SPENT SOLVENT MIXTURES.

Handler - Owner Operator:

Owner/Operator Indicator:	Owner
Owner/Operator Name:	NC MACHINERY CO
Legal Status:	Private
Date Became Current:	2001-10-22 00:00:00.
Date Ended Current:	Not reported
Owner/Operator Address:	PO BOX 3562
Owner/Operator City,State,Zip:	SEATTLE, WA 98124-3562
Owner/Operator Telephone:	425-251-9806
Owner/Operator Telephone Ext:	Not reported
Owner/Operator Fax:	Not reported
Owner/Operator Email:	Not reported

Owner/Operator Indicator:	Operator
Owner/Operator Name:	NC MACHINERY COMPANY
Legal Status:	Private
Date Became Current:	Not reported
Date Ended Current:	Not reported
Owner/Operator Address:	2603 PACIFIC HWY E
Owner/Operator City,State,Zip:	FIFE, WA 98424
Owner/Operator Telephone:	000-000-0000
Owner/Operator Telephone Ext:	Not reported
Owner/Operator Fax:	Not reported
Owner/Operator Email:	Not reported

Owner/Operator Indicator:	Owner
Owner/Operator Name:	NC MACHINERY CO
Legal Status:	Private
Date Became Current:	2001-10-22 00:00:00.
Date Ended Current:	Not reported
Owner/Operator Address:	PO BOX 3562
Owner/Operator City,State,Zip:	SEATTLE, WA 98124
Owner/Operator Telephone:	425-251-9806
Owner/Operator Telephone Ext:	Not reported
Owner/Operator Fax:	Not reported
Owner/Operator Email:	Not reported

Owner/Operator Indicator:	Operator
Owner/Operator Name:	NC MACHINERY COMPANY
Legal Status:	Private
Date Became Current:	Not reported
Date Ended Current:	Not reported
Owner/Operator Address:	2603 PACIFIC HWY E
Owner/Operator City,State,Zip:	FIFE, WA 98424
Owner/Operator Telephone:	000-000-0000
Owner/Operator Telephone Ext:	Not reported
Owner/Operator Fax:	Not reported
Owner/Operator Email:	Not reported

Owner/Operator Indicator:	Owner
Owner/Operator Name:	NC MACHINERY CO
Legal Status:	Private
Date Became Current:	2001-10-22 00:00:00.
Date Ended Current:	Not reported

NC MACHINERY COMPANY (Continued) **1005445367**

Owner/Operator Address:	PO BOX 3562
Owner/Operator City,State,Zip:	SEATTLE, WA 98124
Owner/Operator Telephone:	425-251-9806
Owner/Operator Telephone Ext:	Not reported
Owner/Operator Fax:	Not reported
Owner/Operator Email:	Not reported
Owner/Operator Indicator:	Operator
Owner/Operator Name:	NC MACHINERY CO
Legal Status:	Private
Date Became Current:	Not reported
Date Ended Current:	Not reported
Owner/Operator Address:	2603 PACIFIC HWY E
Owner/Operator City,State,Zip:	FIFE, WA 98424
Owner/Operator Telephone:	253-896-0878
Owner/Operator Telephone Ext:	Not reported
Owner/Operator Fax:	Not reported
Owner/Operator Email:	Not reported
Owner/Operator Indicator:	Operator
Owner/Operator Name:	NC MACHINERY CO
Legal Status:	Private
Date Became Current:	Not reported
Date Ended Current:	Not reported
Owner/Operator Address:	2603 PACIFIC HWY E
Owner/Operator City,State,Zip:	FIFE, WA 98424
Owner/Operator Telephone:	253-896-0878
Owner/Operator Telephone Ext:	Not reported
Owner/Operator Fax:	Not reported
Owner/Operator Email:	Not reported
Owner/Operator Indicator:	Owner
Owner/Operator Name:	NC MACHINERY CO
Legal Status:	Private
Date Became Current:	Not reported
Date Ended Current:	Not reported
Owner/Operator Address:	PO BOX 3562
Owner/Operator City,State,Zip:	SEATTLE, WA 98124
Owner/Operator Telephone:	425-251-9806
Owner/Operator Telephone Ext:	Not reported
Owner/Operator Fax:	Not reported
Owner/Operator Email:	Not reported
Owner/Operator Indicator:	Owner
Owner/Operator Name:	NC MACHINERY CO
Legal Status:	Private
Date Became Current:	Not reported
Date Ended Current:	Not reported
Owner/Operator Address:	PO BOX 3562
Owner/Operator City,State,Zip:	SEATTLE, WA 98124
Owner/Operator Telephone:	425-251-9806
Owner/Operator Telephone Ext:	Not reported
Owner/Operator Fax:	Not reported
Owner/Operator Email:	Not reported
Owner/Operator Indicator:	Operator
Owner/Operator Name:	NC MACHINERY CO

NC MACHINERY COMPANY (Continued) **1005445367**

Legal Status:	Private
Date Became Current:	Not reported
Date Ended Current:	Not reported
Owner/Operator Address:	2603 PACIFIC HWY E
Owner/Operator City,State,Zip:	FIFE, WA 98424
Owner/Operator Telephone:	253-896-0878
Owner/Operator Telephone Ext:	Not reported
Owner/Operator Fax:	Not reported
Owner/Operator Email:	Not reported

Owner/Operator Indicator:	Owner
Owner/Operator Name:	NC MACHINERY CO
Legal Status:	Private
Date Became Current:	2001-10-22 00:00:00.
Date Ended Current:	Not reported
Owner/Operator Address:	PO BOX 3562
Owner/Operator City,State,Zip:	SEATTLE, WA 98124
Owner/Operator Telephone:	425-251-9806
Owner/Operator Telephone Ext:	Not reported
Owner/Operator Fax:	Not reported
Owner/Operator Email:	Not reported

Owner/Operator Indicator:	Owner
Owner/Operator Name:	NC MACHINERY CO
Legal Status:	Private
Date Became Current:	Not reported
Date Ended Current:	Not reported
Owner/Operator Address:	PO BOX 3562
Owner/Operator City,State,Zip:	SEATTLE, WA 98124
Owner/Operator Telephone:	425-251-9806
Owner/Operator Telephone Ext:	Not reported
Owner/Operator Fax:	Not reported
Owner/Operator Email:	Not reported

Owner/Operator Indicator:	Owner
Owner/Operator Name:	NC MACHINERY CO
Legal Status:	Private
Date Became Current:	2001-10-22 00:00:00.
Date Ended Current:	Not reported
Owner/Operator Address:	PO BOX 3562
Owner/Operator City,State,Zip:	SEATTLE, WA 98124-3562
Owner/Operator Telephone:	Not reported
Owner/Operator Telephone Ext:	Not reported
Owner/Operator Fax:	Not reported
Owner/Operator Email:	Not reported

Owner/Operator Indicator:	Operator
Owner/Operator Name:	NC MACHINERY CO N
Legal Status:	Private
Date Became Current:	2004-12-01 00:00:00.
Date Ended Current:	Not reported
Owner/Operator Address:	2603 PACIFIC HWY E
Owner/Operator City,State,Zip:	FIFE, WA 98424
Owner/Operator Telephone:	253-896-0878
Owner/Operator Telephone Ext:	Not reported
Owner/Operator Fax:	Not reported
Owner/Operator Email:	Not reported

NC MACHINERY COMPANY (Continued) **1005445367**

Owner/Operator Indicator:	Owner
Owner/Operator Name:	NC MACHINERY CO
Legal Status:	Private
Date Became Current:	Not reported
Date Ended Current:	Not reported
Owner/Operator Address:	PO BOX 3562
Owner/Operator City,State,Zip:	SEATTLE, WA 98124
Owner/Operator Telephone:	425-251-9806
Owner/Operator Telephone Ext:	Not reported
Owner/Operator Fax:	Not reported
Owner/Operator Email:	Not reported

Owner/Operator Indicator:	Owner
Owner/Operator Name:	NC MACHINERY CO
Legal Status:	Private
Date Became Current:	Not reported
Date Ended Current:	Not reported
Owner/Operator Address:	PO BOX 3562
Owner/Operator City,State,Zip:	SEATTLE, WA 98124
Owner/Operator Telephone:	425-251-9806
Owner/Operator Telephone Ext:	Not reported
Owner/Operator Fax:	Not reported
Owner/Operator Email:	Not reported

Owner/Operator Indicator:	Operator
Owner/Operator Name:	NC MACHINERY CO
Legal Status:	Private
Date Became Current:	Not reported
Date Ended Current:	Not reported
Owner/Operator Address:	PO BOX 3562
Owner/Operator City,State,Zip:	SEATTLE, WA 98124
Owner/Operator Telephone:	425-251-9806
Owner/Operator Telephone Ext:	Not reported
Owner/Operator Fax:	Not reported
Owner/Operator Email:	Not reported

Owner/Operator Indicator:	Owner
Owner/Operator Name:	NC MACHINERY CO
Legal Status:	Private
Date Became Current:	Not reported
Date Ended Current:	Not reported
Owner/Operator Address:	PO BOX 3562
Owner/Operator City,State,Zip:	SEATTLE, WA 98124
Owner/Operator Telephone:	425-251-9806
Owner/Operator Telephone Ext:	Not reported
Owner/Operator Fax:	Not reported
Owner/Operator Email:	Not reported

Owner/Operator Indicator:	Operator
Owner/Operator Name:	NC MACHINERY CO
Legal Status:	Private
Date Became Current:	Not reported
Date Ended Current:	Not reported
Owner/Operator Address:	2603 PACIFIC HWY E
Owner/Operator City,State,Zip:	FIFE, WA 98424
Owner/Operator Telephone:	253-896-0878
Owner/Operator Telephone Ext:	Not reported

NC MACHINERY COMPANY (Continued) **1005445367**

Owner/Operator Fax:	Not reported
Owner/Operator Email:	Not reported
Owner/Operator Indicator:	Owner
Owner/Operator Name:	NC MACHINERY CO
Legal Status:	Private
Date Became Current:	2001-10-22 00:00:00.
Date Ended Current:	Not reported
Owner/Operator Address:	PO BOX 3562
Owner/Operator City,State,Zip:	SEATTLE, WA 98124
Owner/Operator Telephone:	425-251-9806
Owner/Operator Telephone Ext:	Not reported
Owner/Operator Fax:	Not reported
Owner/Operator Email:	Not reported
Owner/Operator Indicator:	Owner
Owner/Operator Name:	NC MACHINERY CO
Legal Status:	Private
Date Became Current:	Not reported
Date Ended Current:	Not reported
Owner/Operator Address:	PO BOX 3562
Owner/Operator City,State,Zip:	SEATTLE, WA 98124
Owner/Operator Telephone:	425-251-9806
Owner/Operator Telephone Ext:	Not reported
Owner/Operator Fax:	Not reported
Owner/Operator Email:	Not reported
Owner/Operator Indicator:	Owner
Owner/Operator Name:	NC MACHINERY CO
Legal Status:	Private
Date Became Current:	Not reported
Date Ended Current:	Not reported
Owner/Operator Address:	PO BOX 3562
Owner/Operator City,State,Zip:	SEATTLE, WA 98124
Owner/Operator Telephone:	425-251-9806
Owner/Operator Telephone Ext:	Not reported
Owner/Operator Fax:	Not reported
Owner/Operator Email:	Not reported
Owner/Operator Indicator:	Operator
Owner/Operator Name:	NC MACHINERY CO
Legal Status:	Private
Date Became Current:	Not reported
Date Ended Current:	Not reported
Owner/Operator Address:	2603 PACIFIC HWY E
Owner/Operator City,State,Zip:	FIFE, WA 98424
Owner/Operator Telephone:	253-896-0878
Owner/Operator Telephone Ext:	Not reported
Owner/Operator Fax:	Not reported
Owner/Operator Email:	Not reported
Owner/Operator Indicator:	Operator
Owner/Operator Name:	NC MACHINERY COMPANY
Legal Status:	Private
Date Became Current:	2001-10-22 00:00:00.
Date Ended Current:	Not reported
Owner/Operator Address:	PO BOX 3562

NC MACHINERY COMPANY (Continued) **1005445367**

Owner/Operator City,State,Zip:	SEATTLE, WA 98124
Owner/Operator Telephone:	425-251-9806
Owner/Operator Telephone Ext:	Not reported
Owner/Operator Fax:	Not reported
Owner/Operator Email:	Not reported
Owner/Operator Indicator:	Operator
Owner/Operator Name:	NC MACHINERY CO
Legal Status:	Private
Date Became Current:	Not reported
Date Ended Current:	Not reported
Owner/Operator Address:	PO BOX 3562
Owner/Operator City,State,Zip:	SEATTLE, WA 98124-3562
Owner/Operator Telephone:	425-251-9806
Owner/Operator Telephone Ext:	Not reported
Owner/Operator Fax:	Not reported
Owner/Operator Email:	Not reported
Owner/Operator Indicator:	Owner
Owner/Operator Name:	NC MACHINERY CO N
Legal Status:	Private
Date Became Current:	2001-10-22 00:00:00.
Date Ended Current:	Not reported
Owner/Operator Address:	PO BOX 3562
Owner/Operator City,State,Zip:	SEATTLE, WA 98124-3562
Owner/Operator Telephone:	425-251-9806
Owner/Operator Telephone Ext:	Not reported
Owner/Operator Fax:	Not reported
Owner/Operator Email:	Not reported
Owner/Operator Indicator:	Owner
Owner/Operator Name:	NC MACHINERY CO
Legal Status:	Private
Date Became Current:	2001-10-22 00:00:00.
Date Ended Current:	Not reported
Owner/Operator Address:	PO BOX 3562
Owner/Operator City,State,Zip:	SEATTLE, WA 98124
Owner/Operator Telephone:	425-251-9806
Owner/Operator Telephone Ext:	Not reported
Owner/Operator Fax:	Not reported
Owner/Operator Email:	Not reported
Owner/Operator Indicator:	Owner
Owner/Operator Name:	NC MACHINERY CO
Legal Status:	Private
Date Became Current:	Not reported
Date Ended Current:	Not reported
Owner/Operator Address:	PO BOX 3562
Owner/Operator City,State,Zip:	SEATTLE, WA 98124
Owner/Operator Telephone:	425-251-9806
Owner/Operator Telephone Ext:	Not reported
Owner/Operator Fax:	Not reported
Owner/Operator Email:	Not reported
Owner/Operator Indicator:	Owner
Owner/Operator Name:	NC MACHINERY CO
Legal Status:	Private

NC MACHINERY COMPANY (Continued) **1005445367**

Date Became Current:	2001-10-22 00:00:00.
Date Ended Current:	Not reported
Owner/Operator Address:	PO BOX 3562
Owner/Operator City,State,Zip:	SEATTLE, WA 98124
Owner/Operator Telephone:	425-251-9806
Owner/Operator Telephone Ext:	Not reported
Owner/Operator Fax:	Not reported
Owner/Operator Email:	Not reported

Owner/Operator Indicator:	Owner
Owner/Operator Name:	NC MACHINERY CO
Legal Status:	Private
Date Became Current:	Not reported
Date Ended Current:	Not reported
Owner/Operator Address:	PO BOX 3562
Owner/Operator City,State,Zip:	SEATTLE, WA 98124
Owner/Operator Telephone:	425-251-9806
Owner/Operator Telephone Ext:	Not reported
Owner/Operator Fax:	Not reported
Owner/Operator Email:	Not reported

Owner/Operator Indicator:	Owner
Owner/Operator Name:	NC MACHINERY CO
Legal Status:	Private
Date Became Current:	Not reported
Date Ended Current:	Not reported
Owner/Operator Address:	PO BOX 3562
Owner/Operator City,State,Zip:	SEATTLE, WA 98124
Owner/Operator Telephone:	425-251-9806
Owner/Operator Telephone Ext:	Not reported
Owner/Operator Fax:	Not reported
Owner/Operator Email:	Not reported

Owner/Operator Indicator:	Owner
Owner/Operator Name:	NC MACHINERY CO
Legal Status:	Private
Date Became Current:	2001-10-22 00:00:00.
Date Ended Current:	Not reported
Owner/Operator Address:	PO BOX 3562
Owner/Operator City,State,Zip:	SEATTLE, WA 98124-3562
Owner/Operator Telephone:	425-251-9806
Owner/Operator Telephone Ext:	Not reported
Owner/Operator Fax:	Not reported
Owner/Operator Email:	Not reported

Owner/Operator Indicator:	Owner
Owner/Operator Name:	NC MACHINERY CO
Legal Status:	Private
Date Became Current:	2001-10-22 00:00:00.
Date Ended Current:	Not reported
Owner/Operator Address:	PO BOX 3562
Owner/Operator City,State,Zip:	SEATTLE, WA 98124
Owner/Operator Telephone:	425-251-9806
Owner/Operator Telephone Ext:	Not reported
Owner/Operator Fax:	Not reported
Owner/Operator Email:	Not reported

NC MACHINERY COMPANY (Continued) **1005445367**

Owner/Operator Indicator:	Owner
Owner/Operator Name:	NC MACHINERY CO
Legal Status:	Private
Date Became Current:	Not reported
Date Ended Current:	Not reported
Owner/Operator Address:	PO BOX 3562
Owner/Operator City,State,Zip:	SEATTLE, WA 98124
Owner/Operator Telephone:	425-251-9806
Owner/Operator Telephone Ext:	Not reported
Owner/Operator Fax:	Not reported
Owner/Operator Email:	Not reported

Owner/Operator Indicator:	Owner
Owner/Operator Name:	NC MACHINERY CO
Legal Status:	Private
Date Became Current:	2001-10-22 00:00:00.
Date Ended Current:	Not reported
Owner/Operator Address:	PO BOX 3562
Owner/Operator City,State,Zip:	SEATTLE, WA 98124
Owner/Operator Telephone:	425-251-9806
Owner/Operator Telephone Ext:	Not reported
Owner/Operator Fax:	Not reported
Owner/Operator Email:	Not reported

Owner/Operator Indicator:	Owner
Owner/Operator Name:	NC MACHINERY CO
Legal Status:	Private
Date Became Current:	2001-10-22 00:00:00.
Date Ended Current:	Not reported
Owner/Operator Address:	PO BOX 3562
Owner/Operator City,State,Zip:	SEATTLE, WA 98124
Owner/Operator Telephone:	425-251-9806
Owner/Operator Telephone Ext:	Not reported
Owner/Operator Fax:	Not reported
Owner/Operator Email:	Not reported

Owner/Operator Indicator:	Owner
Owner/Operator Name:	NC MACHINERY CO
Legal Status:	Private
Date Became Current:	2001-10-22 00:00:00.
Date Ended Current:	Not reported
Owner/Operator Address:	PO BOX 3562
Owner/Operator City,State,Zip:	SEATTLE, WA 98124
Owner/Operator Telephone:	425-251-9806
Owner/Operator Telephone Ext:	Not reported
Owner/Operator Fax:	Not reported
Owner/Operator Email:	Not reported

Owner/Operator Indicator:	Owner
Owner/Operator Name:	NC MACHINERY CO
Legal Status:	Private
Date Became Current:	2001-10-22 00:00:00.
Date Ended Current:	Not reported
Owner/Operator Address:	PO BOX 3562
Owner/Operator City,State,Zip:	SEATTLE, WA 98124
Owner/Operator Telephone:	425-251-9806
Owner/Operator Telephone Ext:	Not reported

NC MACHINERY COMPANY (Continued) **1005445367**

Owner/Operator Fax:	Not reported
Owner/Operator Email:	Not reported
Owner/Operator Indicator:	Owner
Owner/Operator Name:	NC MACHINERY CO
Legal Status:	Private
Date Became Current:	2001-10-22 00:00:00.
Date Ended Current:	Not reported
Owner/Operator Address:	PO BOX 3562
Owner/Operator City,State,Zip:	SEATTLE, WA 98124
Owner/Operator Telephone:	425-251-9806
Owner/Operator Telephone Ext:	Not reported
Owner/Operator Fax:	Not reported
Owner/Operator Email:	Not reported
Owner/Operator Indicator:	Operator
Owner/Operator Name:	NC MACHINERY CO
Legal Status:	Private
Date Became Current:	Not reported
Date Ended Current:	Not reported
Owner/Operator Address:	2603 PACIFIC HWY E
Owner/Operator City,State,Zip:	FIFE, WA 98424
Owner/Operator Telephone:	253-896-0878
Owner/Operator Telephone Ext:	Not reported
Owner/Operator Fax:	Not reported
Owner/Operator Email:	Not reported
Owner/Operator Indicator:	Operator
Owner/Operator Name:	NC MACHINERY CO
Legal Status:	Private
Date Became Current:	2004-12-01 00:00:00.
Date Ended Current:	Not reported
Owner/Operator Address:	2603 PACIFIC HWY E
Owner/Operator City,State,Zip:	FIFE, WA 98424
Owner/Operator Telephone:	Not reported
Owner/Operator Telephone Ext:	Not reported
Owner/Operator Fax:	Not reported
Owner/Operator Email:	Not reported
Owner/Operator Indicator:	Operator
Owner/Operator Name:	NC MACHINERY CO
Legal Status:	Private
Date Became Current:	2004-12-01 00:00:00.
Date Ended Current:	Not reported
Owner/Operator Address:	2603 PACIFIC HWY E
Owner/Operator City,State,Zip:	FIFE, WA 98424
Owner/Operator Telephone:	Not reported
Owner/Operator Telephone Ext:	Not reported
Owner/Operator Fax:	Not reported
Owner/Operator Email:	Not reported
Owner/Operator Indicator:	Owner
Owner/Operator Name:	NC MACHINERY CO
Legal Status:	Tribal
Date Became Current:	Not reported
Date Ended Current:	Not reported
Owner/Operator Address:	PO BOX 3562

NC MACHINERY COMPANY (Continued) **1005445367**

Owner/Operator City,State,Zip:	SEATTLE, WA 98124-3562
Owner/Operator Telephone:	425-251-9806
Owner/Operator Telephone Ext:	Not reported
Owner/Operator Fax:	Not reported
Owner/Operator Email:	Not reported
Owner/Operator Indicator:	Owner
Owner/Operator Name:	NC MACHINERY CO
Legal Status:	Private
Date Became Current:	Not reported
Date Ended Current:	Not reported
Owner/Operator Address:	PO BOX 3562
Owner/Operator City,State,Zip:	SEATTLE, WA 98124
Owner/Operator Telephone:	425-251-9806
Owner/Operator Telephone Ext:	Not reported
Owner/Operator Fax:	Not reported
Owner/Operator Email:	Not reported
Owner/Operator Indicator:	Owner
Owner/Operator Name:	NC MACHINERY CO
Legal Status:	Private
Date Became Current:	Not reported
Date Ended Current:	Not reported
Owner/Operator Address:	PO BOX 3562
Owner/Operator City,State,Zip:	SEATTLE, WA 98124
Owner/Operator Telephone:	425-251-9806
Owner/Operator Telephone Ext:	Not reported
Owner/Operator Fax:	Not reported
Owner/Operator Email:	Not reported
Owner/Operator Indicator:	Owner
Owner/Operator Name:	NC MACHINERY CO
Legal Status:	Private
Date Became Current:	Not reported
Date Ended Current:	Not reported
Owner/Operator Address:	PO BOX 3562
Owner/Operator City,State,Zip:	SEATTLE, WA 98124
Owner/Operator Telephone:	425-251-9806
Owner/Operator Telephone Ext:	Not reported
Owner/Operator Fax:	Not reported
Owner/Operator Email:	Not reported
Owner/Operator Indicator:	Operator
Owner/Operator Name:	NC MACHINERY CO
Legal Status:	Private
Date Became Current:	Not reported
Date Ended Current:	Not reported
Owner/Operator Address:	2603 PACIFIC HWY E
Owner/Operator City,State,Zip:	FIFE, WA 98424
Owner/Operator Telephone:	253-896-0878
Owner/Operator Telephone Ext:	Not reported
Owner/Operator Fax:	Not reported
Owner/Operator Email:	Not reported
Owner/Operator Indicator:	Owner
Owner/Operator Name:	NC MACHINERY CO
Legal Status:	Private

NC MACHINERY COMPANY (Continued) **1005445367**

Date Became Current:	Not reported
Date Ended Current:	Not reported
Owner/Operator Address:	PO BOX 3562
Owner/Operator City,State,Zip:	SEATTLE, WA 98124
Owner/Operator Telephone:	425-251-9806
Owner/Operator Telephone Ext:	Not reported
Owner/Operator Fax:	Not reported
Owner/Operator Email:	Not reported
Owner/Operator Indicator:	Owner
Owner/Operator Name:	NC MACHINERY CO
Legal Status:	Private
Date Became Current:	Not reported
Date Ended Current:	Not reported
Owner/Operator Address:	PO BOX 3562
Owner/Operator City,State,Zip:	SEATTLE, WA 98124
Owner/Operator Telephone:	425-251-9806
Owner/Operator Telephone Ext:	Not reported
Owner/Operator Fax:	Not reported
Owner/Operator Email:	Not reported
Owner/Operator Indicator:	Operator
Owner/Operator Name:	NC MACHINERY CO
Legal Status:	Private
Date Became Current:	Not reported
Date Ended Current:	Not reported
Owner/Operator Address:	2603 PACIFIC HWY E
Owner/Operator City,State,Zip:	FIFE, WA 98424
Owner/Operator Telephone:	253-896-0878
Owner/Operator Telephone Ext:	Not reported
Owner/Operator Fax:	Not reported
Owner/Operator Email:	Not reported
Owner/Operator Indicator:	Operator
Owner/Operator Name:	NC MACHINERY CO
Legal Status:	Private
Date Became Current:	Not reported
Date Ended Current:	Not reported
Owner/Operator Address:	2603 PACIFIC HWY E
Owner/Operator City,State,Zip:	FIFE, WA 98424
Owner/Operator Telephone:	253-896-0878
Owner/Operator Telephone Ext:	Not reported
Owner/Operator Fax:	Not reported
Owner/Operator Email:	Not reported
Owner/Operator Indicator:	Owner
Owner/Operator Name:	NC MACHINERY CO
Legal Status:	Private
Date Became Current:	2001-10-22 00:00:00.
Date Ended Current:	Not reported
Owner/Operator Address:	PO BOX 3562
Owner/Operator City,State,Zip:	SEATTLE, WA 98124
Owner/Operator Telephone:	425-251-9806
Owner/Operator Telephone Ext:	Not reported
Owner/Operator Fax:	Not reported
Owner/Operator Email:	Not reported

NC MACHINERY COMPANY (Continued) **1005445367**

Owner/Operator Indicator:	Operator
Owner/Operator Name:	NC MACHINERY CO
Legal Status:	Private
Date Became Current:	Not reported
Date Ended Current:	Not reported
Owner/Operator Address:	2603 PACIFIC HWY E
Owner/Operator City,State,Zip:	FIFE, WA 98424
Owner/Operator Telephone:	253-896-0878
Owner/Operator Telephone Ext:	Not reported
Owner/Operator Fax:	Not reported
Owner/Operator Email:	Not reported

Owner/Operator Indicator:	Operator
Owner/Operator Name:	NC MACHINERY CO
Legal Status:	Private
Date Became Current:	Not reported
Date Ended Current:	Not reported
Owner/Operator Address:	2603 PACIFIC HWY E
Owner/Operator City,State,Zip:	FIFE, WA 98424
Owner/Operator Telephone:	253-896-0878
Owner/Operator Telephone Ext:	Not reported
Owner/Operator Fax:	Not reported
Owner/Operator Email:	Not reported

Owner/Operator Indicator:	Owner
Owner/Operator Name:	NC MACHINERY CO
Legal Status:	Private
Date Became Current:	2001-10-22 00:00:00.
Date Ended Current:	Not reported
Owner/Operator Address:	PO BOX 3562
Owner/Operator City,State,Zip:	SEATTLE, WA 98124
Owner/Operator Telephone:	425-251-9806
Owner/Operator Telephone Ext:	Not reported
Owner/Operator Fax:	Not reported
Owner/Operator Email:	Not reported

Owner/Operator Indicator:	Owner
Owner/Operator Name:	NC MACHINERY CO
Legal Status:	Private
Date Became Current:	2001-10-22 00:00:00.
Date Ended Current:	Not reported
Owner/Operator Address:	PO BOX 3562
Owner/Operator City,State,Zip:	SEATTLE, WA 98124
Owner/Operator Telephone:	425-251-9806
Owner/Operator Telephone Ext:	Not reported
Owner/Operator Fax:	Not reported
Owner/Operator Email:	Not reported

Owner/Operator Indicator:	Operator
Owner/Operator Name:	NC MACHINERY CO
Legal Status:	Private
Date Became Current:	2004-12-01 00:00:00.
Date Ended Current:	Not reported
Owner/Operator Address:	2603 PACIFIC HWY E
Owner/Operator City,State,Zip:	FIFE, WA 98424
Owner/Operator Telephone:	253-896-0878
Owner/Operator Telephone Ext:	Not reported

NC MACHINERY COMPANY (Continued) **1005445367**

Owner/Operator Fax:	Not reported
Owner/Operator Email:	Not reported
Owner/Operator Indicator:	Owner
Owner/Operator Name:	NC MACHINERY CO
Legal Status:	Private
Date Became Current:	2001-10-22 00:00:00.
Date Ended Current:	Not reported
Owner/Operator Address:	PO BOX 3562
Owner/Operator City,State,Zip:	SEATTLE, WA 98124
Owner/Operator Telephone:	425-251-9806
Owner/Operator Telephone Ext:	Not reported
Owner/Operator Fax:	Not reported
Owner/Operator Email:	Not reported
Owner/Operator Indicator:	Owner
Owner/Operator Name:	NC MACHINERY CO
Legal Status:	Private
Date Became Current:	Not reported
Date Ended Current:	Not reported
Owner/Operator Address:	PO BOX 3562
Owner/Operator City,State,Zip:	SEATTLE, WA 98124
Owner/Operator Telephone:	425-251-9806
Owner/Operator Telephone Ext:	Not reported
Owner/Operator Fax:	Not reported
Owner/Operator Email:	Not reported
Owner/Operator Indicator:	Operator
Owner/Operator Name:	NC MACHINERY CO
Legal Status:	Private
Date Became Current:	Not reported
Date Ended Current:	Not reported
Owner/Operator Address:	2603 PACIFIC HWY E
Owner/Operator City,State,Zip:	FIFE, WA 98424
Owner/Operator Telephone:	253-896-0878
Owner/Operator Telephone Ext:	Not reported
Owner/Operator Fax:	Not reported
Owner/Operator Email:	Not reported
Owner/Operator Indicator:	Operator
Owner/Operator Name:	NC MACHINERY CO
Legal Status:	Private
Date Became Current:	Not reported
Date Ended Current:	Not reported
Owner/Operator Address:	2603 PACIFIC HWY E
Owner/Operator City,State,Zip:	FIFE, WA 98424
Owner/Operator Telephone:	253-896-0878
Owner/Operator Telephone Ext:	Not reported
Owner/Operator Fax:	Not reported
Owner/Operator Email:	Not reported
Owner/Operator Indicator:	Operator
Owner/Operator Name:	NC MACHINERY CO
Legal Status:	Private
Date Became Current:	2004-12-01 00:00:00.
Date Ended Current:	Not reported
Owner/Operator Address:	2603 PACIFIC HWY E

NC MACHINERY COMPANY (Continued) **1005445367**

Owner/Operator City,State,Zip:	FIFE, WA 98424
Owner/Operator Telephone:	253-896-0878
Owner/Operator Telephone Ext:	Not reported
Owner/Operator Fax:	Not reported
Owner/Operator Email:	Not reported
Owner/Operator Indicator:	Owner
Owner/Operator Name:	NC MACHINERY CO
Legal Status:	Private
Date Became Current:	2001-10-22 00:00:00.
Date Ended Current:	Not reported
Owner/Operator Address:	PO BOX 3562
Owner/Operator City,State,Zip:	SEATTLE, WA 98124
Owner/Operator Telephone:	425-251-9806
Owner/Operator Telephone Ext:	Not reported
Owner/Operator Fax:	Not reported
Owner/Operator Email:	Not reported
Owner/Operator Indicator:	Owner
Owner/Operator Name:	NC MACHINERY CO
Legal Status:	Private
Date Became Current:	Not reported
Date Ended Current:	Not reported
Owner/Operator Address:	PO BOX 3562
Owner/Operator City,State,Zip:	SEATTLE, WA 98124
Owner/Operator Telephone:	425-251-9806
Owner/Operator Telephone Ext:	Not reported
Owner/Operator Fax:	Not reported
Owner/Operator Email:	Not reported
Owner/Operator Indicator:	Operator
Owner/Operator Name:	NC MACHINERY CO
Legal Status:	Private
Date Became Current:	Not reported
Date Ended Current:	Not reported
Owner/Operator Address:	2603 PACIFIC HWY E
Owner/Operator City,State,Zip:	FIFE, WA 98424
Owner/Operator Telephone:	253-896-0878
Owner/Operator Telephone Ext:	Not reported
Owner/Operator Fax:	Not reported
Owner/Operator Email:	Not reported
Owner/Operator Indicator:	Owner
Owner/Operator Name:	NC MACHINERY CO
Legal Status:	Private
Date Became Current:	Not reported
Date Ended Current:	Not reported
Owner/Operator Address:	PO BOX 3562
Owner/Operator City,State,Zip:	SEATTLE, WA 98124
Owner/Operator Telephone:	425-251-9806
Owner/Operator Telephone Ext:	Not reported
Owner/Operator Fax:	Not reported
Owner/Operator Email:	Not reported
Owner/Operator Indicator:	Operator
Owner/Operator Name:	NC MACHINERY COMPANY
Legal Status:	Private

NC MACHINERY COMPANY (Continued) **1005445367**

Date Became Current:	2001-10-22 00:00:00.
Date Ended Current:	Not reported
Owner/Operator Address:	PO BOX 3562
Owner/Operator City,State,Zip:	SEATTLE, WA 98124
Owner/Operator Telephone:	425-251-9806
Owner/Operator Telephone Ext:	Not reported
Owner/Operator Fax:	Not reported
Owner/Operator Email:	Not reported
Owner/Operator Indicator:	Owner
Owner/Operator Name:	NC MACHINERY CO
Legal Status:	Private
Date Became Current:	2001-10-22 00:00:00.
Date Ended Current:	Not reported
Owner/Operator Address:	PO BOX 3562
Owner/Operator City,State,Zip:	SEATTLE, WA 98124
Owner/Operator Telephone:	425-251-9806
Owner/Operator Telephone Ext:	Not reported
Owner/Operator Fax:	Not reported
Owner/Operator Email:	Not reported
Owner/Operator Indicator:	Operator
Owner/Operator Name:	NC MACHINERY CO
Legal Status:	Private
Date Became Current:	Not reported
Date Ended Current:	Not reported
Owner/Operator Address:	2603 PACIFIC HWY E
Owner/Operator City,State,Zip:	FIFE, WA 98424
Owner/Operator Telephone:	253-896-0878
Owner/Operator Telephone Ext:	Not reported
Owner/Operator Fax:	Not reported
Owner/Operator Email:	Not reported
Owner/Operator Indicator:	Owner
Owner/Operator Name:	NC MACHINERY CO
Legal Status:	Private
Date Became Current:	2001-10-22 00:00:00.
Date Ended Current:	Not reported
Owner/Operator Address:	PO BOX 3562
Owner/Operator City,State,Zip:	SEATTLE, WA 98124-3562
Owner/Operator Telephone:	Not reported
Owner/Operator Telephone Ext:	Not reported
Owner/Operator Fax:	Not reported
Owner/Operator Email:	Not reported
Owner/Operator Indicator:	Operator
Owner/Operator Name:	NC MACHINERY CO
Legal Status:	Private
Date Became Current:	2004-12-01 00:00:00.
Date Ended Current:	Not reported
Owner/Operator Address:	2603 PACIFIC HWY E
Owner/Operator City,State,Zip:	FIFE, WA 98424
Owner/Operator Telephone:	Not reported
Owner/Operator Telephone Ext:	Not reported
Owner/Operator Fax:	Not reported
Owner/Operator Email:	Not reported

NC MACHINERY COMPANY (Continued) **1005445367**

Owner/Operator Indicator:	Owner
Owner/Operator Name:	NC MACHINERY CO
Legal Status:	Private
Date Became Current:	2001-10-22 00:00:00.
Date Ended Current:	Not reported
Owner/Operator Address:	PO BOX 3562
Owner/Operator City,State,Zip:	SEATTLE, WA 98124-3562
Owner/Operator Telephone:	Not reported
Owner/Operator Telephone Ext:	Not reported
Owner/Operator Fax:	Not reported
Owner/Operator Email:	Not reported

Historic Generators:

Receive Date:	2010-03-02 00:00:00.0
Handler Name:	NC MACHINERY COMPANY
Federal Waste Generator Description:	Not a generator, verified
State District Owner:	WA
Large Quantity Handler of Universal Waste:	No
Recognized Trader Importer:	No
Recognized Trader Exporter:	No
Spent Lead Acid Battery Importer:	No
Spent Lead Acid Battery Exporter:	No
Current Record:	No
Non Storage Recycler Activity:	Not reported
Electronic Manifest Broker:	Not reported

Receive Date:	2012-02-27 00:00:00.0
Handler Name:	NC MACHINERY COMPANY
Federal Waste Generator Description:	Not a generator, verified
State District Owner:	WA
Large Quantity Handler of Universal Waste:	No
Recognized Trader Importer:	No
Recognized Trader Exporter:	No
Spent Lead Acid Battery Importer:	No
Spent Lead Acid Battery Exporter:	No
Current Record:	No
Non Storage Recycler Activity:	Not reported
Electronic Manifest Broker:	Not reported

Receive Date:	2003-02-05 00:00:00.0
Handler Name:	NC MACHINERY COMPANY
Federal Waste Generator Description:	Not a generator, verified
State District Owner:	WA
Large Quantity Handler of Universal Waste:	No
Recognized Trader Importer:	No
Recognized Trader Exporter:	No
Spent Lead Acid Battery Importer:	No
Spent Lead Acid Battery Exporter:	No
Current Record:	No
Non Storage Recycler Activity:	Not reported
Electronic Manifest Broker:	Not reported

Receive Date:	2011-02-28 00:00:00.0
Handler Name:	NC MACHINERY COMPANY
Federal Waste Generator Description:	Not a generator, verified
State District Owner:	WA
Large Quantity Handler of Universal Waste:	No

NC MACHINERY COMPANY (Continued) **1005445367**

Recognized Trader Importer:	No
Recognized Trader Exporter:	No
Spent Lead Acid Battery Importer:	No
Spent Lead Acid Battery Exporter:	No
Current Record:	No
Non Storage Recycler Activity:	Not reported
Electronic Manifest Broker:	Not reported

Receive Date:	2002-02-13 00:00:00.0
Handler Name:	NC MACHINERY COMPANY
Federal Waste Generator Description:	Not a generator, verified
State District Owner:	WA
Large Quantity Handler of Universal Waste:	No
Recognized Trader Importer:	No
Recognized Trader Exporter:	No
Spent Lead Acid Battery Importer:	No
Spent Lead Acid Battery Exporter:	No
Current Record:	No
Non Storage Recycler Activity:	Not reported
Electronic Manifest Broker:	Not reported

Receive Date:	2003-02-05 00:00:00.0
Handler Name:	NC MACHINERY COMPANY
Federal Waste Generator Description:	Small Quantity Generator
State District Owner:	WA
Large Quantity Handler of Universal Waste:	No
Recognized Trader Importer:	No
Recognized Trader Exporter:	No
Spent Lead Acid Battery Importer:	No
Spent Lead Acid Battery Exporter:	No
Current Record:	No
Non Storage Recycler Activity:	Not reported
Electronic Manifest Broker:	Not reported

Receive Date:	2004-01-13 00:00:00.0
Handler Name:	NC MACHINERY COMPANY
Federal Waste Generator Description:	Not a generator, verified
State District Owner:	WA
Large Quantity Handler of Universal Waste:	No
Recognized Trader Importer:	No
Recognized Trader Exporter:	No
Spent Lead Acid Battery Importer:	No
Spent Lead Acid Battery Exporter:	No
Current Record:	No
Non Storage Recycler Activity:	Not reported
Electronic Manifest Broker:	Not reported

Receive Date:	2004-02-23 00:00:00.0
Handler Name:	NC MACHINERY COMPANY
Federal Waste Generator Description:	Small Quantity Generator
State District Owner:	WA
Large Quantity Handler of Universal Waste:	No
Recognized Trader Importer:	No
Recognized Trader Exporter:	No
Spent Lead Acid Battery Importer:	No
Spent Lead Acid Battery Exporter:	No
Current Record:	No

NC MACHINERY COMPANY (Continued) **1005445367**

Non Storage Recycler Activity:	Not reported
Electronic Manifest Broker:	Not reported
Receive Date:	2005-03-17 00:00:00.0
Handler Name:	NC MACHINERY COMPANY
Federal Waste Generator Description:	Conditionally Exempt Small Quantity Generator
State District Owner:	WA
Large Quantity Handler of Universal Waste:	No
Recognized Trader Importer:	No
Recognized Trader Exporter:	No
Spent Lead Acid Battery Importer:	No
Spent Lead Acid Battery Exporter:	No
Current Record:	No
Non Storage Recycler Activity:	Not reported
Electronic Manifest Broker:	Not reported
Receive Date:	2006-02-24 00:00:00.0
Handler Name:	NC MACHINERY COMPANY
Federal Waste Generator Description:	Small Quantity Generator
State District Owner:	WA
Large Quantity Handler of Universal Waste:	No
Recognized Trader Importer:	No
Recognized Trader Exporter:	No
Spent Lead Acid Battery Importer:	No
Spent Lead Acid Battery Exporter:	No
Current Record:	No
Non Storage Recycler Activity:	Not reported
Electronic Manifest Broker:	Not reported
Receive Date:	2007-02-28 00:00:00.0
Handler Name:	NC MACHINERY COMPANY
Federal Waste Generator Description:	Small Quantity Generator
State District Owner:	WA
Large Quantity Handler of Universal Waste:	No
Recognized Trader Importer:	No
Recognized Trader Exporter:	No
Spent Lead Acid Battery Importer:	No
Spent Lead Acid Battery Exporter:	No
Current Record:	No
Non Storage Recycler Activity:	Not reported
Electronic Manifest Broker:	Not reported
Receive Date:	2008-03-20 00:00:00.0
Handler Name:	NC MACHINERY COMPANY
Federal Waste Generator Description:	Conditionally Exempt Small Quantity Generator
State District Owner:	WA
Large Quantity Handler of Universal Waste:	No
Recognized Trader Importer:	No
Recognized Trader Exporter:	No
Spent Lead Acid Battery Importer:	No
Spent Lead Acid Battery Exporter:	No
Current Record:	No
Non Storage Recycler Activity:	Not reported
Electronic Manifest Broker:	Not reported
Receive Date:	2009-03-04 00:00:00.0
Handler Name:	NC MACHINERY COMPANY

NC MACHINERY COMPANY (Continued) **1005445367**

Federal Waste Generator Description:	Conditionally Exempt Small Quantity Generator
State District Owner:	WA
Large Quantity Handler of Universal Waste:	No
Recognized Trader Importer:	No
Recognized Trader Exporter:	No
Spent Lead Acid Battery Importer:	No
Spent Lead Acid Battery Exporter:	No
Current Record:	No
Non Storage Recycler Activity:	Not reported
Electronic Manifest Broker:	Not reported

Receive Date:	2010-03-02 00:00:00.0
Handler Name:	NC MACHINERY COMPANY
Federal Waste Generator Description:	Not a generator, verified
State District Owner:	WA
Large Quantity Handler of Universal Waste:	No
Recognized Trader Importer:	No
Recognized Trader Exporter:	No
Spent Lead Acid Battery Importer:	No
Spent Lead Acid Battery Exporter:	No
Current Record:	No
Non Storage Recycler Activity:	Not reported
Electronic Manifest Broker:	Not reported

Receive Date:	2011-02-28 00:00:00.0
Handler Name:	NC MACHINERY COMPANY
Federal Waste Generator Description:	Not a generator, verified
State District Owner:	WA
Large Quantity Handler of Universal Waste:	No
Recognized Trader Importer:	No
Recognized Trader Exporter:	No
Spent Lead Acid Battery Importer:	No
Spent Lead Acid Battery Exporter:	No
Current Record:	No
Non Storage Recycler Activity:	Not reported
Electronic Manifest Broker:	Not reported

Receive Date:	2012-02-27 00:00:00.0
Handler Name:	NC MACHINERY COMPANY
Federal Waste Generator Description:	Not a generator, verified
State District Owner:	WA
Large Quantity Handler of Universal Waste:	No
Recognized Trader Importer:	No
Recognized Trader Exporter:	No
Spent Lead Acid Battery Importer:	No
Spent Lead Acid Battery Exporter:	No
Current Record:	No
Non Storage Recycler Activity:	Not reported
Electronic Manifest Broker:	Not reported

Receive Date:	2013-03-29 00:00:00.0
Handler Name:	NC MACHINERY COMPANY
Federal Waste Generator Description:	Not a generator, verified
State District Owner:	WA
Large Quantity Handler of Universal Waste:	No
Recognized Trader Importer:	No
Recognized Trader Exporter:	No

NC MACHINERY COMPANY (Continued) **1005445367**

Spent Lead Acid Battery Importer:	No
Spent Lead Acid Battery Exporter:	No
Current Record:	No
Non Storage Recycler Activity:	Not reported
Electronic Manifest Broker:	Not reported

Receive Date:	2014-02-28 00:00:00.0
Handler Name:	NC MACHINERY COMPANY
Federal Waste Generator Description:	Not a generator, verified
State District Owner:	WA
Large Quantity Handler of Universal Waste:	No
Recognized Trader Importer:	No
Recognized Trader Exporter:	No
Spent Lead Acid Battery Importer:	No
Spent Lead Acid Battery Exporter:	No
Current Record:	No
Non Storage Recycler Activity:	Not reported
Electronic Manifest Broker:	Not reported

Receive Date:	2014-02-28 00:00:00.0
Handler Name:	NC MACHINERY COMPANY
Federal Waste Generator Description:	Not a generator, verified
State District Owner:	WA
Large Quantity Handler of Universal Waste:	No
Recognized Trader Importer:	No
Recognized Trader Exporter:	No
Spent Lead Acid Battery Importer:	No
Spent Lead Acid Battery Exporter:	No
Current Record:	No
Non Storage Recycler Activity:	Not reported
Electronic Manifest Broker:	Not reported

Receive Date:	2015-02-27 00:00:00.0
Handler Name:	NC MACHINERY COMPANY
Federal Waste Generator Description:	Not a generator, verified
State District Owner:	WA
Large Quantity Handler of Universal Waste:	No
Recognized Trader Importer:	No
Recognized Trader Exporter:	No
Spent Lead Acid Battery Importer:	No
Spent Lead Acid Battery Exporter:	No
Current Record:	No
Non Storage Recycler Activity:	Not reported
Electronic Manifest Broker:	Not reported

Receive Date:	2016-02-25 00:00:00.0
Handler Name:	NC MACHINERY COMPANY
Federal Waste Generator Description:	Not a generator, verified
State District Owner:	WA
Large Quantity Handler of Universal Waste:	No
Recognized Trader Importer:	No
Recognized Trader Exporter:	No
Spent Lead Acid Battery Importer:	No
Spent Lead Acid Battery Exporter:	No
Current Record:	No
Non Storage Recycler Activity:	Not reported
Electronic Manifest Broker:	Not reported

NC MACHINERY COMPANY (Continued) **1005445367**

Receive Date:	2017-02-20 00:00:00.0
Handler Name:	NC MACHINERY COMPANY
Federal Waste Generator Description:	Conditionally Exempt Small Quantity Generator
State District Owner:	WA
Large Quantity Handler of Universal Waste:	No
Recognized Trader Importer:	No
Recognized Trader Exporter:	No
Spent Lead Acid Battery Importer:	No
Spent Lead Acid Battery Exporter:	No
Current Record:	No
Non Storage Recycler Activity:	Not reported
Electronic Manifest Broker:	Not reported

Receive Date:	2018-02-26 00:00:00.0
Handler Name:	NC MACHINERY COMPANY
Federal Waste Generator Description:	Conditionally Exempt Small Quantity Generator
State District Owner:	WA
Large Quantity Handler of Universal Waste:	No
Recognized Trader Importer:	No
Recognized Trader Exporter:	No
Spent Lead Acid Battery Importer:	No
Spent Lead Acid Battery Exporter:	No
Current Record:	No
Non Storage Recycler Activity:	Not reported
Electronic Manifest Broker:	Not reported

Receive Date:	2018-02-26 00:00:00.0
Handler Name:	NC MACHINERY COMPANY
Federal Waste Generator Description:	Conditionally Exempt Small Quantity Generator
State District Owner:	WA
Large Quantity Handler of Universal Waste:	No
Recognized Trader Importer:	No
Recognized Trader Exporter:	No
Spent Lead Acid Battery Importer:	No
Spent Lead Acid Battery Exporter:	No
Current Record:	Yes
Non Storage Recycler Activity:	Not reported
Electronic Manifest Broker:	Not reported

Receive Date:	2003-12-31 00:00:00.0
Handler Name:	NC MACHINERY COMPANY
Federal Waste Generator Description:	Small Quantity Generator
State District Owner:	WA
Large Quantity Handler of Universal Waste:	No
Recognized Trader Importer:	No
Recognized Trader Exporter:	No
Spent Lead Acid Battery Importer:	No
Spent Lead Acid Battery Exporter:	No
Current Record:	No
Non Storage Recycler Activity:	Not reported
Electronic Manifest Broker:	Not reported

Receive Date:	2005-12-31 00:00:00.0
Handler Name:	NC MACHINERY COMPANY
Federal Waste Generator Description:	Small Quantity Generator
State District Owner:	WA
Large Quantity Handler of Universal Waste:	No

NC MACHINERY COMPANY (Continued) **1005445367**

Recognized Trader Importer:	No
Recognized Trader Exporter:	No
Spent Lead Acid Battery Importer:	No
Spent Lead Acid Battery Exporter:	No
Current Record:	No
Non Storage Recycler Activity:	Not reported
Electronic Manifest Broker:	Not reported

Receive Date:	2007-12-31 00:00:00.0
Handler Name:	NC MACHINERY COMPANY
Federal Waste Generator Description:	Not a generator, verified
State District Owner:	WA
Large Quantity Handler of Universal Waste:	No
Recognized Trader Importer:	No
Recognized Trader Exporter:	No
Spent Lead Acid Battery Importer:	No
Spent Lead Acid Battery Exporter:	No
Current Record:	No
Non Storage Recycler Activity:	Not reported
Electronic Manifest Broker:	Not reported

List of NAICS Codes and Descriptions:

NAICS Code:	42381
NAICS Description:	CONSTRUCTION AND MINING (EXCEPT OIL WELL) MACHINERY AND EQUIPMENT MERCHANT WHOLESALERS
NAICS Code:	423810
NAICS Description:	CONSTRUCTION AND MINING (EXCEPT OIL WELL) MACHINERY AND EQUIPMENT MERCHANT WHOLESALERS
NAICS Code:	81131
NAICS Description:	COMMERCIAL AND INDUSTRIAL MACHINERY AND EQUIPMENT (EXCEPT AUTOMOTIVE AND ELECTRONIC) REPAIR AND MAINTENANCE

Facility Has Received Notices of Violation:

Found Violation:	No
Agency Which Determined Violation:	Not reported
Violation Short Description:	Not reported
Date Violation was Determined:	Not reported
Actual Return to Compliance Date:	Not reported
Return to Compliance Qualifier:	Not reported
Violation Responsible Agency:	Not reported
Scheduled Compliance Date:	Not reported
Enforcement Identifier:	Not reported
Date of Enforcement Action:	Not reported
Enforcement Responsible Agency:	Not reported
Enforcement Docket Number:	Not reported
Enforcement Attorney:	Not reported
Corrective Action Component:	Not reported
Appeal Initiated Date:	Not reported
Appeal Resolution Date:	Not reported
Disposition Status Date:	Not reported
Disposition Status:	Not reported
Disposition Status Description:	Not reported
Consent/Final Order Sequence Number:	Not reported
Consent/Final Order Respondent Name:	Not reported

NC MACHINERY COMPANY (Continued) **1005445367**

Consent/Final Order Lead Agency:	Not reported
Enforcement Type:	Not reported
Enforcement Responsible Person:	Not reported
Enforcement Responsible Sub-Organization:	Not reported
SEP Sequence Number:	Not reported
SEP Expenditure Amount:	Not reported
SEP Scheduled Completion Date:	Not reported
SEP Actual Date:	Not reported
SEP Defaulted Date:	Not reported
SEP Type:	Not reported
SEP Type Description:	Not reported
Proposed Amount:	Not reported
Final Monetary Amount:	Not reported
Paid Amount:	Not reported
Final Count:	Not reported
Final Amount:	Not reported

Found Violation:	No
Agency Which Determined Violation:	Not reported
Violation Short Description:	Not reported
Date Violation was Determined:	Not reported
Actual Return to Compliance Date:	Not reported
Return to Compliance Qualifier:	Not reported
Violation Responsible Agency:	Not reported
Scheduled Compliance Date:	Not reported
Enforcement Identifier:	Not reported
Date of Enforcement Action:	Not reported
Enforcement Responsible Agency:	Not reported
Enforcement Docket Number:	Not reported
Enforcement Attorney:	Not reported
Corrective Action Component:	Not reported
Appeal Initiated Date:	Not reported
Appeal Resolution Date:	Not reported
Disposition Status Date:	Not reported
Disposition Status:	Not reported
Disposition Status Description:	Not reported
Consent/Final Order Sequence Number:	Not reported
Consent/Final Order Respondent Name:	Not reported
Consent/Final Order Lead Agency:	Not reported
Enforcement Type:	Not reported
Enforcement Responsible Person:	Not reported
Enforcement Responsible Sub-Organization:	Not reported
SEP Sequence Number:	Not reported
SEP Expenditure Amount:	Not reported
SEP Scheduled Completion Date:	Not reported
SEP Actual Date:	Not reported
SEP Defaulted Date:	Not reported
SEP Type:	Not reported
SEP Type Description:	Not reported
Proposed Amount:	Not reported
Final Monetary Amount:	Not reported
Paid Amount:	Not reported
Final Count:	Not reported
Final Amount:	Not reported

Found Violation:	No
Agency Which Determined Violation:	Not reported

NC MACHINERY COMPANY (Continued) **1005445367**

Violation Short Description:	Not reported
Date Violation was Determined:	Not reported
Actual Return to Compliance Date:	Not reported
Return to Compliance Qualifier:	Not reported
Violation Responsible Agency:	Not reported
Scheduled Compliance Date:	Not reported
Enforcement Identifier:	Not reported
Date of Enforcement Action:	Not reported
Enforcement Responsible Agency:	Not reported
Enforcement Docket Number:	Not reported
Enforcement Attorney:	Not reported
Corrective Action Component:	Not reported
Appeal Initiated Date:	Not reported
Appeal Resolution Date:	Not reported
Disposition Status Date:	Not reported
Disposition Status:	Not reported
Disposition Status Description:	Not reported
Consent/Final Order Sequence Number:	Not reported
Consent/Final Order Respondent Name:	Not reported
Consent/Final Order Lead Agency:	Not reported
Enforcement Type:	Not reported
Enforcement Responsible Person:	Not reported
Enforcement Responsible Sub-Organization:	Not reported
SEP Sequence Number:	Not reported
SEP Expenditure Amount:	Not reported
SEP Scheduled Completion Date:	Not reported
SEP Actual Date:	Not reported
SEP Defaulted Date:	Not reported
SEP Type:	Not reported
SEP Type Description:	Not reported
Proposed Amount:	Not reported
Final Monetary Amount:	Not reported
Paid Amount:	Not reported
Final Count:	Not reported
Final Amount:	Not reported

Evaluation Action Summary:

Evaluation Date:	2002-04-30 00:00:00.0
Evaluation Responsible Agency:	State
Found Violation:	No
Evaluation Type Description:	COMPLIANCE EVALUATION INSPECTION ON-SITE
Evaluation Responsible Person Identifier:	WALCW
Evaluation Responsible Sub-Organization:	SW
Actual Return to Compliance Date:	Not reported
Scheduled Compliance Date:	Not reported
Date of Request:	Not reported
Date Response Received:	Not reported
Request Agency:	Not reported
Former Citation:	Not reported

Evaluation Date:	2006-11-30 00:00:00.0
Evaluation Responsible Agency:	State
Found Violation:	No
Evaluation Type Description:	FOCUSED COMPLIANCE INSPECTION
Evaluation Responsible Person Identifier:	WAALF
Evaluation Responsible Sub-Organization:	SW
Actual Return to Compliance Date:	Not reported

NC MACHINERY COMPANY (Continued) **1005445367**

Scheduled Compliance Date:	Not reported
Date of Request:	Not reported
Date Response Received:	Not reported
Request Agency:	Not reported
Former Citation:	Not reported
Evaluation Date:	2012-10-16 00:00:00.0
Evaluation Responsible Agency:	State
Found Violation:	No
Evaluation Type Description:	COMPLIANCE EVALUATION INSPECTION ON-SITE
Evaluation Responsible Person Identifier:	WABFR
Evaluation Responsible Sub-Organization:	SW
Actual Return to Compliance Date:	Not reported
Scheduled Compliance Date:	Not reported
Date of Request:	Not reported
Date Response Received:	Not reported
Request Agency:	Not reported
Former Citation:	Not reported

LUST:

Name:	NC MACHINERY COMPANY
Address:	2603 PACIFIC HWY E
City,State,Zip:	FIFE, WA 98424
Facility ID:	85298548
Lust Status Type:	LUST - NFA
Cleanup Site ID:	6766
Cleanup Unit Type:	Not reported
Process Type:	Not reported
Cleanup Unit Name:	FIFE INDUSTRIAL PARK,FORMER FIFE INDUSTRIAL PARK,NC Machinery Co & Machinery Power & Equi,NC MACHINERY CO & POWER & EQUIPMENT,PETARCIK FAMILY PROPERTY,SILVER BULLET TAVERN
Response Section:	Southwest
Release Date:	02/20/1991
Lust Date:	10/02/2002
Region:	Southwest
Lust ID:	3583
UST ID:	200228
Contaminant Name:	Petroleum Products-Unspecified
Ground Water:	Below Cleanup Levels
Surface Water:	Not reported
Soil:	Not reported
Sediment:	Not reported
Air:	Not reported
Bedrock:	Not reported
Lat/Long:	47.24334 / -122.39353
Name:	NC MACHINERY COMPANY
Address:	2603 PACIFIC HWY E
City,State,Zip:	FIFE, WA 98424
Facility ID:	85298548
Lust Status Type:	LUST - NFA
Cleanup Site ID:	6766
Cleanup Unit Type:	Not reported
Process Type:	Not reported
Cleanup Unit Name:	FIFE INDUSTRIAL PARK,FORMER FIFE INDUSTRIAL PARK,NC Machinery Co & Machinery Power & Equi,NC MACHINERY CO & POWER & EQUIPMENT,PETARCIK

NC MACHINERY COMPANY (Continued) **1005445367**

FAMILY PROPERTY,SILVER BULLET TAVERN
Response Section: Southwest
Release Date: 02/20/1991
Lust Date: 10/02/2002
Region: Southwest
Lust ID: 3583
UST ID: 200228
Contaminant Name: Metals Priority Pollutants
Ground Water: Not reported
Surface Water: Not reported
Soil: Confirmed Above Cleanup Levels
Sediment: Not reported
Air: Not reported
Bedrock: Not reported
Lat/Long: 47.24334 / -122.39353

Name: NC MACHINERY COMPANY
Address: 2603 PACIFIC HWY E
City,State,Zip: FIFE, WA 98424
Facility ID: 85298548
Lust Status Type: LUST - NFA
Cleanup Site ID: 6766
Cleanup Unit Type: Not reported
Process Type: Not reported
Cleanup Unit Name: FIFE INDUSTRIAL PARK,FORMER FIFE INDUSTRIAL PARK,NC Machinery Co & Machinery Power & Equi,NC MACHINERY CO & POWER & EQUIPMENT,PETARCIK FAMILY PROPERTY,SILVER BULLET TAVERN
Response Section: Southwest
Release Date: 02/20/1991
Lust Date: 10/02/2002
Region: Southwest
Lust ID: 3583
UST ID: 200228
Contaminant Name: Petroleum-Other
Ground Water: Not reported
Surface Water: Not reported
Soil: Confirmed Above Cleanup Levels
Sediment: Not reported
Air: Not reported
Bedrock: Not reported
Lat/Long: 47.24334 / -122.39353

ALLSITES:
Name: NC MACHINERY COMPANY
Facility Id: 85298548

CSCSL NFA:
Name: NC MACHINERY COMPANY
Address: 2603 PACIFIC HWY E
City,State,Zip: FIFE, WA 98424
Facility/Site Id: 85298548
CS Id: 6766
NFA Date: 10/02/2002
Alternate Site Names: FIFE INDUSTRIAL PARK,FORMER FIFE INDUSTRIAL PARK,NC Machinery Co & Machinery Power & Equi,NC MACHINERY CO & POWER & EQUIPMENT,PETARCIK FAMILY PROPERTY,SILVER BULLET TAVERN

NC MACHINERY COMPANY (Continued) **1005445367**

NFA Reason: NFA-Voluntary Cleanup Program Review
Site Status: NFA
Region: Southwest
Contaminant Name: Metals Priority Pollutants
Ground Water: Not reported
Surface Water: Not reported
Soil: Confirmed Above Cleanup Levels
Sediment: Not reported
Air: Not reported
Bedrock: Not reported
Latitude: 47.24334
Longitude: -122.39353

Name: NC MACHINERY COMPANY
Address: 2603 PACIFIC HWY E
City,State,Zip: FIFE, WA 98424
Facility/Site Id: 85298548
CS Id: 6766
NFA Date: 10/02/2002
Alternate Site Names: FIFE INDUSTRIAL PARK,FORMER FIFE INDUSTRIAL PARK,NC Machinery Co & Machinery Power & Equi,NC MACHINERY CO & POWER & EQUIPMENT,PETARCIK FAMILY PROPERTY,SILVER BULLET TAVERN
NFA Reason: NFA-Voluntary Cleanup Program Review
Site Status: NFA
Region: Southwest
Contaminant Name: Petroleum Products-Unspecified
Ground Water: Below Cleanup Levels
Surface Water: Not reported
Soil: Not reported
Sediment: Not reported
Air: Not reported
Bedrock: Not reported
Latitude: 47.24334
Longitude: -122.39353

Name: NC MACHINERY COMPANY
Address: 2603 PACIFIC HWY E
City,State,Zip: FIFE, WA 98424
Facility/Site Id: 85298548
CS Id: 6766
NFA Date: 10/02/2002
Alternate Site Names: FIFE INDUSTRIAL PARK,FORMER FIFE INDUSTRIAL PARK,NC Machinery Co & Machinery Power & Equi,NC MACHINERY CO & POWER & EQUIPMENT,PETARCIK FAMILY PROPERTY,SILVER BULLET TAVERN
NFA Reason: NFA-Voluntary Cleanup Program Review
Site Status: NFA
Region: Southwest
Contaminant Name: Petroleum-Other
Ground Water: Not reported
Surface Water: Not reported
Soil: Confirmed Above Cleanup Levels
Sediment: Not reported
Air: Not reported
Bedrock: Not reported
Latitude: 47.24334
Longitude: -122.39353

NC MACHINERY COMPANY (Continued) **1005445367**

SPILLS:

Name:	NC MACHINERY
Address:	2603 PACIFIC HWY E
City,State,Zip:	FIFE, WA
Facility ID:	559408
Medium:	Not reported
Material Desc:	PETROLEUM - LUBE OIL
Material Qty:	100
Material Units:	GALLON
Date Received:	12/13/2006
Contact Name:	Not reported
Incident Date:	Not reported
Incident Category Type:	Not reported
Incident Category:	Not reported
Latitude:	Not reported
Longitude:	Not reported
Source Type:	Not reported
Source:	Not reported
Vessel Facility Name2:	Not reported
Recovered Quantity:	Not reported
Resp Party Contact:	Not reported
Cause:	Not reported
Cause Type:	Not reported
Resp Party Name:	Not reported

FINDS:

Registry ID: 110012557232

Click Here:

Environmental Interest/Information System:

Washington Facility / Site Identification System (WA-FSIS) provides a means to query and display data maintained by the Washington Department of Ecology. This system contains key information for each facility/site that is currently, or has been, of interest to the Air Quality, Dam Safety, Hazardous Waste, Toxics Cleanup, and Water Quality Programs.
US National Pollutant Discharge Elimination System (NPDES) module of the Compliance Information System (ICIS) tracks surface water permits issued under the Clean Water Act. Under NPDES, all facilities that discharge pollutants from any point source into waters of the United States are required to obtain a permit. The permit will likely contain limits on what can be discharged, impose monitoring and reporting requirements, and include other provisions to ensure that the discharge does not adversely affect water quality.
RCRAInfo is a national information system that supports the Resource Conservation and Recovery Act (RCRA) program through the tracking of events and activities related to facilities that generate, transport, and treat, store, or dispose of hazardous waste. RCRAInfo allows RCRA program staff to track the notification, permit, compliance, and corrective action activities required under RCRA.
HAZARDOUS WASTE BIENNIAL REPORTER

Click this hyperlink while viewing on your computer to access additional FINDS: detail in the EDR Site Report.

ECHO:

NC MACHINERY COMPANY (Continued) **1005445367**

Envid:	1005445367
Registry ID:	110012557232
DFR URL:	http://echo.epa.gov/detailed-facility-report?fid=110012557232
Name:	NC MACHINERY COMPANY
Address:	2603 PACIFIC HWY E
City,State,Zip:	FIFE, WA 98424

WA MANIFEST:

Name:	NC MACHINERY COMPANY
Address:	2603 PACIFIC HWY E
City,State,Zip:	FIFE, WA 98424
Facility Address 2:	Not reported
Facility ID:	85298548
EPA ID:	WAH000016378
NAICS:	423810
State Waste Code Desc:	Not reported
Federal Waste Code Desc:	Not reported
Form Comm:	Not reported
Data Year:	2017
Permit by Rule:	False
Mailing Address 2:	Not reported
Treatment by Generator:	False
Mixed Radioactive Waste:	False
Importer of Hazardous Waste:	False
Immediate Recycler:	False
Treatment/Storage/Disposal/Recycling Facility:	False
Generator of Dangerous Fuel Waste:	False
Generator Marketing to Burner:	False
Other Marketers (i.e., blender, distributor, etc.):	False
Utility Boiler Burner:	False
Industry Boiler Burner:	False
Industrial Furnace:	False
Smelter Defferal:	False
Universal Waste:	Not reported
Off-Specification:	Not reported
LN Address 2:	Not reported
Tax Reg #:	601558748
Business Type:	Not reported
Mail Name:	Not reported
Mailing Address:	2603 Pacific Hwy E
Mailing City,State,Zip:	FIFE, WA 98424
Legal Organization Name:	NC Machinery Co
Legal Organization Type:	Private
Legal Contact:	Not reported
Legal Address:	PO Box 3562
Legal Address 2:	Not reported
Legal City,State,Zip:	SEATTLE, WA 98124
Legal Phone Number:	(425)251-9806
Legal Effective Date:	10/22/2001
Land Organization Name:	NC Machinery Co
Land Organization Type:	Private
Land Contact:	Not reported
Land Address:	PO Box 3562
Land City,State,Zip:	SEATTLE, WA 98124
Land Phone Number:	(425)251-9806
Operator Organization Name:	NC Machinery Co
Operator Organization Type:	Private

NC MACHINERY COMPANY (Continued) **1005445367**

Operator:	Not reported
Operator Address:	2603 Pacific Hwy E
Operator Address 2:	Not reported
Operator City,State,Zip:	FIFE, WA 98424
Operator Phone Number:	(253)896-0878
Operator Effective Date:	12/01/2004
Site Contact:	Not reported
Site Contact Address:	Not reported
Contact City,State,Zip:	Not reported
Site Contact Phone Number:	Not reported
Site Contact Email:	Not reported
Gen Status Code:	XQG
Monthly Generation:	False
Batch Generation:	False
One Time Generation:	False
Transport Own Waste:	False
Tranports Other Waste:	False
Recycler Onsite:	False
Transfer Facility:	False
Other Exemption:	Not reported
UW Battery Gen:	False
Used Oil Transporter:	False
Used Oil Transfer Facility:	False
Used Oil Processor:	False
Used Oil Refiner:	False
Used Oil Fuel Marketer Directs Shipments:	False
Used Oil Fuel Marketer Meets Specs:	False
Site Contact Address 2:	Not reported

Name:	NC MACHINERY COMPANY
Address:	2603 PACIFIC HWY E
City,State,Zip:	FIFE, WA 98424-1008
Facility Address 2:	Not reported
Facility ID:	85298548
EPA ID:	WAH000016378
NAICS:	423810
State Waste Code Desc:	Not reported
Federal Waste Code Desc: D039	
Form Comm:	Not reported
Data Year:	2017
Permit by Rule:	False
Mailing Address 2:	Not reported
Treatment by Generator:	False
Mixed Radioactive Waste:	False
Importer of Hazardous Waste:	False
Immediate Recycler:	False
Treatment/Storage/Disposal/Recycling Facility:	False
Generator of Dangerous Fuel Waste:	False
Generator Marketing to Burner:	False
Other Marketers (i.e., blender, distributor, etc.):	False
Utility Boiler Burner:	False
Industry Boiler Burner:	False
Industrial Furnace:	False
Smelter Defferal:	False
Universal Waste:	Not reported
Off-Specification:	Not reported
LN Address 2:	Not reported

NC MACHINERY COMPANY (Continued) **1005445367**

Tax Reg #:	601558748
Business Type:	Heavy Equipment sales/svc
Mail Name:	NC Machinery Co
Mailing Address:	2603 Pacific Hwy E
Mailing City,State,Zip:	FIFE, WA 98424
Legal Organization Name:	NC Machinery Co
Legal Organization Type:	Private
Legal Contact:	Not reported
Legal Address:	PO Box 3562
Legal Address 2:	Not reported
Legal City,State,Zip:	SEATTLE, WA 98124-3562
Legal Phone Number:	(425)251-9806
Legal Effective Date:	10/22/2001
Land Organization Name:	NC Machinery Co
Land Organization Type:	Private
Land Contact:	Not reported
Land Address:	PO Box 3562
Land City,State,Zip:	SEATTLE, WA 98124-3562
Land Phone Number:	(425)251-9806
Operator Organization Name:	NC Machinery Co
Operator Organization Type:	Private
Operator:	Tom Curtsinger
Operator Address:	2603 Pacific Hwy E
Operator Address 2:	Not reported
Operator City,State,Zip:	FIFE, WA 98424
Operator Phone Number:	(253)896-0878
Operator Effective Date:	12/01/2004
Site Contact:	Tom Curtsinger
Site Contact Address:	2603 Pacific Hwy E
Contact City,State,Zip:	Fife, WA 98424
Site Contact Phone Number:	253-896-0878
Site Contact Email:	tcurtsinger@ncmachinery.com
Gen Status Code:	SQG
Monthly Generation:	False
Batch Generation:	True
One Time Generation:	False
Transport Own Waste:	False
Tranports Other Waste:	False
Recycler Onsite:	False
Transfer Facility:	False
Other Exemption:	Not reported
UW Battery Gen:	False
Used Oil Transporter:	False
Used Oil Transfer Facility:	False
Used Oil Processor:	False
Used Oil Refiner:	False
Used Oil Fuel Marketer Directs Shipments:	False
Used Oil Fuel Marketer Meets Specs:	False
Site Contact Address 2:	Not reported

Name:	NC MACHINERY COMPANY
Address:	2603 PACIFIC HWY E
City,State,Zip:	FIFE, WA 98424-1008
Facility Address 2:	Not reported
Facility ID:	85298548
EPA ID:	WAH000016378
NAICS:	423810

NC MACHINERY COMPANY (Continued) **1005445367**

State Waste Code Desc:	Not reported
Federal Waste Code Desc:	D008,D018,D035,D039
Form Comm:	Not reported
Data Year:	2016
Permit by Rule:	False
Mailing Address 2:	Not reported
Treatment by Generator:	False
Mixed Radioactive Waste:	False
Importer of Hazardous Waste:	False
Immediate Recycler:	False
Treatment/Storage/Disposal/Recycling Facility:	False
Generator of Dangerous Fuel Waste:	False
Generator Marketing to Burner:	False
Other Marketers (i.e., blender, distributor, etc.):	False
Utility Boiler Burner:	False
Industry Boiler Burner:	False
Industrial Furnace:	False
Smelter Defferal:	False
Universal Waste:	Not reported
Off-Specification:	Not reported
LN Address 2:	Not reported
Tax Reg #:	601558748
Business Type:	Heavy Equipment sales/svc
Mail Name:	NC Machinery Co
Mailing Address:	2603 Pacific Hwy E
Mailing City,State,Zip:	FIFE, WA 98424
Legal Organization Name:	NC Machinery Co
Legal Organization Type:	Private
Legal Contact:	Not reported
Legal Address:	PO Box 3562
Legal Address 2:	Not reported
Legal City,State,Zip:	SEATTLE, WA 98124-3562
Legal Phone Number:	(425)251-9806
Legal Effective Date:	10/22/2001
Land Organization Name:	NC Machinery Co
Land Organization Type:	Private
Land Contact:	Not reported
Land Address:	PO Box 3562
Land City,State,Zip:	SEATTLE, WA 98124-3562
Land Phone Number:	(425)251-9806
Operator Organization Name:	NC Machinery Co
Operator Organization Type:	Private
Operator:	Tom Curtsinger
Operator Address:	2603 Pacific Hwy E
Operator Address 2:	Not reported
Operator City,State,Zip:	FIFE, WA 98424
Operator Phone Number:	(253)896-0878
Operator Effective Date:	12/01/2004
Site Contact:	Tom Curtsinger
Site Contact Address:	2603 Pacific Hwy E
Contact City,State,Zip:	Fife, WA 98424
Site Contact Phone Number:	253-896-0878
Site Contact Email:	bbonar@ncmachinery.com
Gen Status Code:	SQG
Monthly Generation:	False
Batch Generation:	True
One Time Generation:	False

NC MACHINERY COMPANY (Continued) **1005445367**

Transport Own Waste:	False
Tranports Other Waste:	False
Recycler Onsite:	False
Transfer Facility:	False
Other Exemption:	Not reported
UW Battery Gen:	False
Used Oil Transporter:	False
Used Oil Transfer Facility:	False
Used Oil Processor:	False
Used Oil Refiner:	False
Used Oil Fuel Marketer Directs Shipments:	False
Used Oil Fuel Marketer Meets Specs:	False
Site Contact Address 2:	Not reported
Name:	NC MACHINERY COMPANY
Address:	2603 PACIFIC HWY E
City,State,Zip:	FIFE, WA 98424-1008
Facility Address 2:	Not reported
Facility ID:	85298548
EPA ID:	WAH000016378
NAICS:	423810
State Waste Code Desc:	Not reported
Federal Waste Code Desc:	Not reported
Form Comm:	Not reported
Data Year:	2015
Permit by Rule:	False
Mailing Address 2:	Not reported
Treatment by Generator:	False
Mixed Radioactive Waste:	False
Importer of Hazardous Waste:	False
Immediate Recycler:	False
Treatment/Storage/Disposal/Recycling Facility:	False
Generator of Dangerous Fuel Waste:	False
Generator Marketing to Burner:	False
Other Marketers (i.e., blender, distributor, etc.):	False
Utility Boiler Burner:	False
Industry Boiler Burner:	False
Industrial Furnace:	False
Smelter Defferal:	False
Universal Waste:	Not reported
Off-Specification:	Not reported
LN Address 2:	Not reported
Tax Reg #:	601558748
Business Type:	Heavy Equipment sales/svc
Mail Name:	NC Machinery Co
Mailing Address:	2603 Pacific Hwy E
Mailing City,State,Zip:	FIFE, WA 98424
Legal Organization Name:	NC Machinery Co
Legal Organization Type:	Private
Legal Contact:	Not reported
Legal Address:	PO Box 3562
Legal Address 2:	Not reported
Legal City,State,Zip:	SEATTLE, WA 98124-3562
Legal Phone Number:	(425)251-9806
Legal Effective Date:	10/22/2001
Land Organization Name:	NC Machinery Co
Land Organization Type:	Private

NC MACHINERY COMPANY (Continued) **1005445367**

Land Contact:	Not reported
Land Address:	PO Box 3562
Land City,State,Zip:	SEATTLE, WA 98124-3562
Land Phone Number:	(425)251-9806
Operator Organization Name:	NC Machinery Co
Operator Organization Type:	Private
Operator:	Tom Curtsinger
Operator Address:	2603 Pacific Hwy E
Operator Address 2:	Not reported
Operator City,State,Zip:	FIFE, WA 98424
Operator Phone Number:	(253)896-0878
Operator Effective Date:	12/01/2004
Site Contact:	Tom Curtsinger
Site Contact Address:	2603 Pacific Hwy E
Contact City,State,Zip:	Fife, WA 98424
Site Contact Phone Number:	253-896-0878
Site Contact Email:	bbonar@ncmachinery.com
Gen Status Code:	XQG
Monthly Generation:	False
Batch Generation:	False
One Time Generation:	False
Transport Own Waste:	False
Tranports Other Waste:	False
Recycler Onsite:	False
Transfer Facility:	False
Other Exemption:	Not reported
UW Battery Gen:	False
Used Oil Transporter:	False
Used Oil Transfer Facility:	False
Used Oil Processor:	False
Used Oil Refiner:	False
Used Oil Fuel Marketer Directs Shipments:	False
Used Oil Fuel Marketer Meets Specs:	False
Site Contact Address 2:	Not reported

Name:	NC MACHINERY COMPANY
Address:	2603 PACIFIC HWY E
City,State,Zip:	FIFE, WA 98424-1008
Facility Address 2:	Not reported
Facility ID:	85298548
EPA ID:	WAH000016378
NAICS:	423810
State Waste Code Desc:	Not reported
Federal Waste Code Desc:	Not reported
Form Comm:	Not reported
Data Year:	2014
Permit by Rule:	False
Mailing Address 2:	Not reported
Treatment by Generator:	False
Mixed Radioactive Waste:	False
Importer of Hazardous Waste:	False
Immediate Recycler:	False
Treatment/Storage/Disposal/Recycling Facility:	False
Generator of Dangerous Fuel Waste:	False
Generator Marketing to Burner:	False
Other Marketers (i.e., blender, distributor, etc.):	False
Utility Boiler Burner:	False

NC MACHINERY COMPANY (Continued) **1005445367**

Industry Boiler Burner:	False
Industrial Furnace:	False
Smelter Defferal:	False
Universal Waste:	Not reported
Off-Specification:	Not reported
LN Address 2:	Not reported
Tax Reg #:	601558748
Business Type:	Heavy Equipment sales/svc
Mail Name:	NC Machinery Co
Mailing Address:	2603 Pacific Hwy E
Mailing City,State,Zip:	FIFE, WA 98424
Legal Organization Name:	NC Machinery Co
Legal Organization Type:	Private
Legal Contact:	Not reported
Legal Address:	PO Box 3562
Legal Address 2:	Not reported
Legal City,State,Zip:	SEATTLE, WA 98124-3562
Legal Phone Number:	(425)251-9806
Legal Effective Date:	10/22/2001
Land Organization Name:	NC Machinery Co
Land Organization Type:	Private
Land Contact:	Not reported
Land Address:	PO Box 3562
Land City,State,Zip:	SEATTLE, WA 98124-3562
Land Phone Number:	(425)251-9806
Operator Organization Name:	NC Machinery Co
Operator Organization Type:	Private
Operator:	Not reported
Operator Address:	2603 Pacific Hwy E
Operator Address 2:	Not reported
Operator City,State,Zip:	FIFE, WA 98424
Operator Phone Number:	(253)896-0878
Operator Effective Date:	12/01/2004
Site Contact:	Bill Bonar
Site Contact Address:	2603 Pacific Hwy E
Contact City,State,Zip:	Fife, WA 98424
Site Contact Phone Number:	253-896-0878
Site Contact Email:	bbonar@ncmachinery.com
Gen Status Code:	XQG
Monthly Generation:	False
Batch Generation:	False
One Time Generation:	False
Transport Own Waste:	False
Tranports Other Waste:	False
Recycler Onsite:	False
Transfer Facility:	False
Other Exemption:	Not reported
UW Battery Gen:	False
Used Oil Transporter:	False
Used Oil Transfer Facility:	False
Used Oil Processor:	False
Used Oil Refiner:	False
Used Oil Fuel Marketer Directs Shipments:	False
Used Oil Fuel Marketer Meets Specs:	False
Site Contact Address 2:	Not reported

Name:	NC MACHINERY COMPANY

NC MACHINERY COMPANY (Continued) **1005445367**

Address:	2603 PACIFIC HWY E
City,State,Zip:	FIFE, WA 98424-1008
Facility Address 2:	Not reported
Facility ID:	85298548
EPA ID:	WAH000016378
NAICS:	423810
State Waste Code Desc:	Not reported
Federal Waste Code Desc:	Not reported
Form Comm:	Not reported
Data Year:	2013
Permit by Rule:	False
Mailing Address 2:	Not reported
Treatment by Generator:	False
Mixed Radioactive Waste:	False
Importer of Hazardous Waste:	False
Immediate Recycler:	False
Treatment/Storage/Disposal/Recycling Facility:	False
Generator of Dangerous Fuel Waste:	False
Generator Marketing to Burner:	False
Other Marketers (i.e., blender, distributor, etc.):	False
Utility Boiler Burner:	False
Industry Boiler Burner:	False
Industrial Furnace:	False
Smelter Defferal:	False
Universal Waste:	Not reported
Off-Specification:	Not reported
LN Address 2:	Not reported
Tax Reg #:	601558748
Business Type:	Heavy Equipment sales/svc
Mail Name:	NC Machinery Co
Mailing Address:	2603 Pacific Hwy E
Mailing City,State,Zip:	FIFE, WA 98424
Legal Organization Name:	NC Machinery Co
Legal Organization Type:	Private
Legal Contact:	Not reported
Legal Address:	PO Box 3562
Legal Address 2:	Not reported
Legal City,State,Zip:	SEATTLE, WA 98124-3562
Legal Phone Number:	(425)251-9806
Legal Effective Date:	10/22/2001
Land Organization Name:	NC Machinery Co
Land Organization Type:	Private
Land Contact:	Not reported
Land Address:	PO Box 3562
Land City,State,Zip:	SEATTLE, WA 98124-3562
Land Phone Number:	(425)251-9806
Operator Organization Name:	NC Machinery Co
Operator Organization Type:	Private
Operator:	Not reported
Operator Address:	2603 Pacific Hwy E
Operator Address 2:	Not reported
Operator City,State,Zip:	FIFE, WA 98424
Operator Phone Number:	(253)896-0878
Operator Effective Date:	12/01/2004
Site Contact:	Bill Bonar
Site Contact Address:	2603 Pacific Hwy E
Contact City,State,Zip:	Fife, WA 98424

NC MACHINERY COMPANY (Continued) **1005445367**

Site Contact Phone Number:	253-896-0878
Site Contact Email:	bbonar@ncmachinery.com
Gen Status Code:	XQG
Monthly Generation:	False
Batch Generation:	False
One Time Generation:	False
Transport Own Waste:	False
Tranports Other Waste:	False
Recycler Onsite:	False
Transfer Facility:	False
Other Exemption:	Not reported
UW Battery Gen:	False
Used Oil Transporter:	False
Used Oil Transfer Facility:	False
Used Oil Processor:	False
Used Oil Refiner:	False
Used Oil Fuel Marketer Directs Shipments:	False
Used Oil Fuel Marketer Meets Specs:	False
Site Contact Address 2:	Not reported

Name:	NC MACHINERY COMPANY
Address:	2603 PACIFIC HWY E
City,State,Zip:	FIFE, WA 98424-1008
Facility Address 2:	Not reported
Facility ID:	85298548
EPA ID:	WAH000016378
NAICS:	423810
State Waste Code Desc:	Not reported
Federal Waste Code Desc:	Not reported
Form Comm:	Not reported
Data Year:	2012
Permit by Rule:	False
Mailing Address 2:	Not reported
Treatment by Generator:	False
Mixed Radioactive Waste:	False
Importer of Hazardous Waste:	False
Immediate Recycler:	False
Treatment/Storage/Disposal/Recycling Facility:	False
Generator of Dangerous Fuel Waste:	False
Generator Marketing to Burner:	False
Other Marketers (i.e., blender, distributor, etc.):	False
Utility Boiler Burner:	False
Industry Boiler Burner:	False
Industrial Furnace:	False
Smelter Defferal:	False
Universal Waste:	Not reported
Off-Specification:	Not reported
LN Address 2:	Not reported
Tax Reg #:	601558748
Business Type:	Heavy Equipment sales/svc
Mail Name:	NC Machinery Co
Mailing Address:	2603 Pacific Hwy E
Mailing City,State,Zip:	FIFE, WA 98424
Legal Organization Name:	NC Machinery Co
Legal Organization Type:	Private
Legal Contact:	Not reported
Legal Address:	PO Box 3562

NC MACHINERY COMPANY (Continued) **1005445367**

Legal Address 2:	Not reported
Legal City,State,Zip:	SEATTLE, WA 98124-3562
Legal Phone Number:	(425)251-9806
Legal Effective Date:	10/22/2001
Land Organization Name:	NC Machinery Co
Land Organization Type:	Private
Land Contact:	Not reported
Land Address:	PO Box 3562
Land City,State,Zip:	SEATTLE, WA 98124-3562
Land Phone Number:	(425)251-9806
Operator Organization Name:	NC Machinery Co
Operator Organization Type:	Private
Operator:	Not reported
Operator Address:	2603 Pacific Hwy E
Operator Address 2:	Not reported
Operator City,State,Zip:	FIFE, WA 98424
Operator Phone Number:	(253)896-0878
Operator Effective Date:	12/01/2004
Site Contact:	Bill Bonar
Site Contact Address:	2603 Pacific Hwy E
Contact City,State,Zip:	Fife, WA 98424
Site Contact Phone Number:	253-896-0878
Site Contact Email:	bbonar@ncmachinery.com
Gen Status Code:	XQG
Monthly Generation:	False
Batch Generation:	False
One Time Generation:	False
Transport Own Waste:	False
Tranports Other Waste:	False
Recycler Onsite:	False
Transfer Facility:	False
Other Exemption:	Not reported
UW Battery Gen:	False
Used Oil Transporter:	False
Used Oil Transfer Facility:	False
Used Oil Processor:	False
Used Oil Refiner:	False
Used Oil Fuel Marketer Directs Shipments:	False
Used Oil Fuel Marketer Meets Specs:	False
Site Contact Address 2:	Not reported

Name:	NC MACHINERY COMPANY
Address:	2603 PACIFIC HWY E
City,State,Zip:	FIFE, WA 98424-1008
Facility Address 2:	Not reported
Facility ID:	85298548
EPA ID:	WAH000016378
NAICS:	423810
State Waste Code Desc:	Not reported
Federal Waste Code Desc:	Not reported
Form Comm:	Not reported
Data Year:	2011
Permit by Rule:	False
Mailing Address 2:	Not reported
Treatment by Generator:	False
Mixed Radioactive Waste:	False
Importer of Hazardous Waste:	False

NC MACHINERY COMPANY (Continued) **1005445367**

Immediate Recycler:	False
Treatment/Storage/Disposal/Recycling Facility:	False
Generator of Dangerous Fuel Waste:	False
Generator Marketing to Burner:	False
Other Marketers (i.e., blender, distributor, etc.):	False
Utility Boiler Burner:	False
Industry Boiler Burner:	False
Industrial Furnace:	False
Smelter Defferal:	False
Universal Waste:	Not reported
Off-Specification:	Not reported
LN Address 2:	Not reported
Tax Reg #:	601558748
Business Type:	Heavy Equipment sales/svc
Mail Name:	NC Machinery Co
Mailing Address:	2603 Pacific Hwy E
Mailing City,State,Zip:	FIFE, WA 98424
Legal Organization Name:	NC Machinery Co
Legal Organization Type:	Private
Legal Contact:	Not reported
Legal Address:	PO Box 3562
Legal Address 2:	Not reported
Legal City,State,Zip:	SEATTLE, WA 98124-3562
Legal Phone Number:	(425)251-9806
Legal Effective Date:	10/22/2001
Land Organization Name:	NC Machinery Co
Land Organization Type:	Private
Land Contact:	Not reported
Land Address:	PO Box 3562
Land City,State,Zip:	SEATTLE, WA 98124-3562
Land Phone Number:	(425)251-9806
Operator Organization Name:	NC Machinery Co
Operator Organization Type:	Private
Operator:	Not reported
Operator Address:	2603 Pacific Hwy E
Operator Address 2:	Not reported
Operator City,State,Zip:	FIFE, WA 98424
Operator Phone Number:	(253)896-0878
Operator Effective Date:	12/01/2004
Site Contact:	Bill Bonar
Site Contact Address:	2603 Pacific Hwy E
Contact City,State,Zip:	Fife, WA 98424
Site Contact Phone Number:	253-896-0878
Site Contact Email:	bbonar@ncmachinery.com
Gen Status Code:	XQG
Monthly Generation:	False
Batch Generation:	False
One Time Generation:	False
Transport Own Waste:	False
Tranports Other Waste:	False
Recycler Onsite:	False
Transfer Facility:	False
Other Exemption:	Not reported
UW Battery Gen:	False
Used Oil Transporter:	False
Used Oil Transfer Facility:	False
Used Oil Processor:	False

NC MACHINERY COMPANY (Continued) **1005445367**

Used Oil Refiner:	False
Used Oil Fuel Marketer Directs Shipments:	False
Used Oil Fuel Marketer Meets Specs:	False
Site Contact Address 2:	Not reported
Name:	NC MACHINERY COMPANY
Address:	2603 PACIFIC HWY E
City,State,Zip:	FIFE, WA 98424-1008
Facility Address 2:	Not reported
Facility ID:	85298548
EPA ID:	WAH000016378
NAICS:	423810
State Waste Code Desc:	Not reported
Federal Waste Code Desc:	Not reported
Form Comm:	Not reported
Data Year:	2010
Permit by Rule:	False
Mailing Address 2:	Not reported
Treatment by Generator:	False
Mixed Radioactive Waste:	False
Importer of Hazardous Waste:	False
Immediate Recycler:	False
Treatment/Storage/Disposal/Recycling Facility:	True
Generator of Dangerous Fuel Waste:	False
Generator Marketing to Burner:	False
Other Marketers (i.e., blender, distributor, etc.):	False
Utility Boiler Burner:	False
Industry Boiler Burner:	False
Industrial Furnace:	False
Smelter Defferal:	False
Universal Waste:	Not reported
Off-Specification:	Not reported
LN Address 2:	Not reported
Tax Reg #:	601558748
Business Type:	Heavy Equipment sales/svc
Mail Name:	NC Machinery Co
Mailing Address:	2603 Pacific Hwy E
Mailing City,State,Zip:	FIFE, WA 98424
Legal Organization Name:	NC Machinery Co
Legal Organization Type:	Private
Legal Contact:	Not reported
Legal Address:	PO Box 3562
Legal Address 2:	Not reported
Legal City,State,Zip:	SEATTLE, WA 98124-3562
Legal Phone Number:	(425)251-9806
Legal Effective Date:	10/22/2001
Land Organization Name:	NC Machinery Co
Land Organization Type:	Private
Land Contact:	Not reported
Land Address:	PO Box 3562
Land City,State,Zip:	SEATTLE, WA 98124-3562
Land Phone Number:	(425)251-9806
Operator Organization Name:	NC Machinery Co
Operator Organization Type:	Private
Operator:	Not reported
Operator Address:	2603 Pacific Hwy E
Operator Address 2:	Not reported

NC MACHINERY COMPANY (Continued) **1005445367**

Operator City,State,Zip:	FIFE, WA 98424
Operator Phone Number:	(253)896-0878
Operator Effective Date:	12/01/2004
Site Contact:	Bill Bonar
Site Contact Address:	2603 Pacific Hwy E
Contact City,State,Zip:	Fife, WA 98424
Site Contact Phone Number:	253-896-0878
Site Contact Email:	bbonar@ncmachinery.com
Gen Status Code:	XQG
Monthly Generation:	False
Batch Generation:	False
One Time Generation:	False
Transport Own Waste:	False
Tranports Other Waste:	False
Recycler Onsite:	False
Transfer Facility:	False
Other Exemption:	Not reported
UW Battery Gen:	False
Used Oil Transporter:	False
Used Oil Transfer Facility:	False
Used Oil Processor:	False
Used Oil Refiner:	False
Used Oil Fuel Marketer Directs Shipments:	False
Used Oil Fuel Marketer Meets Specs:	False
Site Contact Address 2:	Not reported

Name:	NC MACHINERY COMPANY
Address:	2603 PACIFIC HWY E
City,State,Zip:	FIFE, WA 98424-1008
Facility Address 2:	Not reported
Facility ID:	85298548
EPA ID:	WAH000016378
NAICS:	423810
State Waste Code Desc:	Not reported
Federal Waste Code Desc:	Not reported
Form Comm:	Not reported
Data Year:	2009
Permit by Rule:	False
Mailing Address 2:	Not reported
Treatment by Generator:	False
Mixed Radioactive Waste:	False
Importer of Hazardous Waste:	False
Immediate Recycler:	False
Treatment/Storage/Disposal/Recycling Facility:	False
Generator of Dangerous Fuel Waste:	False
Generator Marketing to Burner:	False
Other Marketers (i.e., blender, distributor, etc.):	False
Utility Boiler Burner:	False
Industry Boiler Burner:	False
Industrial Furnace:	False
Smelter Defferal:	False
Universal Waste:	Not reported
Off-Specification:	Not reported
LN Address 2:	Not reported
Tax Reg #:	601558748
Business Type:	Heavy Equipment sales/svc
Mail Name:	NC Machinery Co

NC MACHINERY COMPANY (Continued) **1005445367**

Mailing Address:	2603 Pacific Hwy E
Mailing City,State,Zip:	FIFE, WA 98424
Legal Organization Name:	NC Machinery Co
Legal Organization Type:	Private
Legal Contact:	Not reported
Legal Address:	PO Box 3562
Legal Address 2:	Not reported
Legal City,State,Zip:	SEATTLE, WA 98124-3562
Legal Phone Number:	(425)251-9806
Legal Effective Date:	10/22/2001
Land Organization Name:	NC Machinery Co
Land Organization Type:	Private
Land Contact:	Not reported
Land Address:	PO Box 3562
Land City,State,Zip:	SEATTLE, WA 98124-3562
Land Phone Number:	(425)251-9806
Operator Organization Name:	NC Machinery Co
Operator Organization Type:	Private
Operator:	Not reported
Operator Address:	2603 Pacific Hwy E
Operator Address 2:	Not reported
Operator City,State,Zip:	FIFE, WA 98424
Operator Phone Number:	(253)896-0878
Operator Effective Date:	12/01/2004
Site Contact:	Bill Bonar
Site Contact Address:	2603 Pacific Hwy E
Contact City,State,Zip:	Fife, WA 98424
Site Contact Phone Number:	253-896-0878
Site Contact Email:	bbonar@ncmachinery.com
Gen Status Code:	XQG
Monthly Generation:	False
Batch Generation:	False
One Time Generation:	False
Transport Own Waste:	False
Tranports Other Waste:	False
Recycler Onsite:	False
Transfer Facility:	False
Other Exemption:	Not reported
UW Battery Gen:	False
Used Oil Transporter:	False
Used Oil Transfer Facility:	False
Used Oil Processor:	False
Used Oil Refiner:	False
Used Oil Fuel Marketer Directs Shipments:	False
Used Oil Fuel Marketer Meets Specs:	False
Site Contact Address 2:	Not reported

Click this hyperlink while viewing on your computer to access
1 additional WA MANIFEST: record(s) in the EDR Site Report.

NPDES:

Name:	NC MACHINERY COMPANY
Address:	2603 PACIFIC HWY E -
City,State,Zip:	FIFE, WA 98424-1008
Facility Status:	Not reported
Facility Type:	Industrial SW GP
Admin Region:	Headqarters

NC MACHINERY COMPANY (Continued) **1005445367**

Date Issued:	11/20/2019
Latitude:	Not reported
Longitude:	Not reported
Permit ID:	WAR302014
Permit Version:	Not reported
Permit Status:	Active
Permit SubStatus:	Not reported
Ecology Contact:	Not reported
WRIA:	Not reported
Permit Expiration Date:	12/31/2024
Effective Date:	01/01/2020
Days to Expiration:	-1632

Z117 **BOITANO SITE** **WA ALLSITES** **1001234109**
West **2800 PACIFIC HWY E** **WA CSCSL NFA** **WAH000005215**
1/4-1/2 **FIFE, WA 98424** **RCRA NonGen / NLR**
0.473 mi. **FINDS**
2498 ft. **Site 2 of 3 in cluster Z** **ECHO**

Relative:
Lower

Actual:
14 ft.

ALLSITES:

Name:	BOITANO SITE
Facility Id:	39816865

CSCSL NFA:

Name:	BOITANO SITE
Address:	2800 PACIFIC HWY E
City,State,Zip:	FIFE, WA 98424
Facility/Site Id:	39816865
CS Id:	2856
NFA Date:	10/24/2002
Alternate Site Names:	HWY 99 PORT OF TACOMA RD I5 SITE
NFA Reason:	NFA-Ecology Supervised/Conducted Cleanup
Site Status:	NFA
Region:	Southwest
Contaminant Name:	Corrosive Wastes
Ground Water:	Not reported
Surface Water:	Not reported
Soil:	Confirmed Above Cleanup Levels
Sediment:	Not reported
Air:	Not reported
Bedrock:	Not reported
Latitude:	47.24308
Longitude:	-122.39162

Name:	BOITANO SITE
Address:	2800 PACIFIC HWY E
City,State,Zip:	FIFE, WA 98424
Facility/Site Id:	39816865
CS Id:	2856
NFA Date:	10/24/2002
Alternate Site Names:	HWY 99 PORT OF TACOMA RD I5 SITE
NFA Reason:	NFA-Ecology Supervised/Conducted Cleanup
Site Status:	NFA
Region:	Southwest
Contaminant Name:	Metals Priority Pollutants
Ground Water:	Remediated
Surface Water:	Not reported

BOITANO SITE (Continued) **1001234109**

Soil:	Remediated
Sediment:	Not reported
Air:	Not reported
Bedrock:	Not reported
Latitude:	47.24308
Longitude:	-122.39162

Name:	BOITANO SITE
Address:	2800 PACIFIC HWY E
City,State,Zip:	FIFE, WA 98424
Facility/Site Id:	39816865
CS Id:	2856
NFA Date:	10/24/2002
Alternate Site Names:	HWY 99 PORT OF TACOMA RD I5 SITE
NFA Reason:	NFA-Ecology Supervised/Conducted Cleanup
Site Status:	NFA
Region:	Southwest
Contaminant Name:	Petroleum Products-Unspecified
Ground Water:	Remediated
Surface Water:	Not reported
Soil:	Remediated
Sediment:	Not reported
Air:	Not reported
Bedrock:	Not reported
Latitude:	47.24308
Longitude:	-122.39162

RCRA Listings:

Date Form Received by Agency:	2001-05-30 00:00:00.0
Handler Name:	BOITANO SITE
Handler Address:	2800 PACIFIC HWY E
Handler City,State,Zip:	FIFE, WA 98424
EPA ID:	WAH000005215
Contact Name:	DAN MARSH
Contact Address:	1209 FARALLONE
Contact City,State,Zip:	FIRCREST, WA 98466
Contact Telephone:	253-565-5097
Contact Fax:	Not reported
Contact Email:	Not reported
Contact Title:	Not reported
EPA Region:	10
Land Type:	Other
Federal Waste Generator Description:	Not a generator, verified
Non-Notifier:	Not reported
Biennial Report Cycle:	Not reported
Accessibility:	Not reported
Active Site Indicator:	Not reported
State District Owner:	WA
State District:	SWRO
Mailing Address:	1209 FARALLONE
Mailing City,State,Zip:	FIRCREST, WA 98488
Owner Name:	BOITANO, JOHN
Owner Type:	Private
Operator Name:	MARSH, DAN
Operator Type:	Private
Short-Term Generator Activity:	No
Importer Activity:	No

BOITANO SITE (Continued) **1001234109**

Mixed Waste Generator:	No
Transporter Activity:	No
Transfer Facility Activity:	No
Recycler Activity with Storage:	No
Small Quantity On-Site Burner Exemption:	No
Smelting Melting and Refining Furnace Exemption:	No
Underground Injection Control:	No
Off-Site Waste Receipt:	No
Universal Waste Indicator:	No
Universal Waste Destination Facility:	No
Federal Universal Waste:	No
Active Site Fed-Reg Treatment Storage and Disposal Facility:	Not reported
Active Site Converter Treatment storage and Disposal Facility:	Not reported
Active Site State-Reg Treatment Storage and Disposal Facility:	Not reported
Active Site State-Reg Handler:	---
Federal Facility Indicator:	Not reported
Hazardous Secondary Material Indicator:	NN
Sub-Part K Indicator:	Not reported
Commercial TSD Indicator:	No
Treatment Storage and Disposal Type:	Not reported
2018 GPRA Permit Baseline:	Not on the Baseline
2018 GPRA Renewals Baseline:	Not on the Baseline
Permit Renewals Workload Universe:	Not reported
Permit Workload Universe:	Not reported
Permit Progress Universe:	Not reported
Post-Closure Workload Universe:	Not reported
Closure Workload Universe:	Not reported
202 GPRA Corrective Action Baseline:	No
Corrective Action Workload Universe:	No
Subject to Corrective Action Universe:	No
Non-TSDFs Where RCRA CA has Been Imposed Universe:	No
TSDFs Potentially Subject to CA Under 3004 (u)/(v) Universe:	No
TSDFs Only Subject to CA under Discretionary Auth Universe:	No
Corrective Action Priority Ranking:	No NCAPS ranking
Environmental Control Indicator:	No
Institutional Control Indicator:	No
Human Exposure Controls Indicator:	N/A
Groundwater Controls Indicator:	N/A
Operating TSDF Universe:	Not reported
Full Enforcement Universe:	Not reported
Significant Non-Complier Universe:	No
Unaddressed Significant Non-Complier Universe:	No
Addressed Significant Non-Complier Universe:	No
Significant Non-Complier With a Compliance Schedule Universe:	No
Financial Assurance Required:	Not reported
Handler Date of Last Change:	2018-05-07 14:31:50.0
Recognized Trader-Importer:	No
Recognized Trader-Exporter:	No
Importer of Spent Lead Acid Batteries:	No
Exporter of Spent Lead Acid Batteries:	No
Recycler Activity Without Storage:	No
Manifest Broker:	No
Sub-Part P Indicator:	Not reported

Handler - Owner Operator:
Owner/Operator Indicator: Operator

BOITANO SITE (Continued) **1001234109**

Owner/Operator Name:	MARSH, DAN
Legal Status:	Private
Date Became Current:	Not reported
Date Ended Current:	Not reported
Owner/Operator Address:	1209 FARALLONE
Owner/Operator City,State,Zip:	FIRCREST, WA 98466
Owner/Operator Telephone:	253-565-5097
Owner/Operator Telephone Ext:	Not reported
Owner/Operator Fax:	Not reported
Owner/Operator Email:	Not reported

Owner/Operator Indicator:	Operator
Owner/Operator Name:	MARSH, DAN
Legal Status:	Private
Date Became Current:	Not reported
Date Ended Current:	Not reported
Owner/Operator Address:	1209 FARALLONE
Owner/Operator City,State,Zip:	FIRCREST, WA 98466
Owner/Operator Telephone:	253-565-5097
Owner/Operator Telephone Ext:	Not reported
Owner/Operator Fax:	Not reported
Owner/Operator Email:	Not reported

Owner/Operator Indicator:	Operator
Owner/Operator Name:	BOITANO, JOHN
Legal Status:	Private
Date Became Current:	Not reported
Date Ended Current:	Not reported
Owner/Operator Address:	6216 20TH E
Owner/Operator City,State,Zip:	FIFE, WA 98424
Owner/Operator Telephone:	253-922-8124
Owner/Operator Telephone Ext:	Not reported
Owner/Operator Fax:	Not reported
Owner/Operator Email:	Not reported

Owner/Operator Indicator:	Owner
Owner/Operator Name:	BOITANO, JOHN
Legal Status:	Private
Date Became Current:	1998-05-13 00:00:00.
Date Ended Current:	Not reported
Owner/Operator Address:	6216 20TH E
Owner/Operator City,State,Zip:	FIFE, WA 98424
Owner/Operator Telephone:	253-922-8124
Owner/Operator Telephone Ext:	Not reported
Owner/Operator Fax:	Not reported
Owner/Operator Email:	Not reported

Owner/Operator Indicator:	Owner
Owner/Operator Name:	BOITANO, JOHN
Legal Status:	Private
Date Became Current:	Not reported
Date Ended Current:	Not reported
Owner/Operator Address:	6216 20TH E
Owner/Operator City,State,Zip:	FIFE, WA 98424
Owner/Operator Telephone:	253-922-8124
Owner/Operator Telephone Ext:	Not reported
Owner/Operator Fax:	Not reported

BOITANO SITE (Continued) **1001234109**

Owner/Operator Email:	Not reported
Owner/Operator Indicator:	Owner
Owner/Operator Name:	BOITANO, JOHN
Legal Status:	Tribal
Date Became Current:	Not reported
Date Ended Current:	Not reported
Owner/Operator Address:	6216 20TH E
Owner/Operator City,State,Zip:	FIFE, WA 98424
Owner/Operator Telephone:	253-922-8124
Owner/Operator Telephone Ext:	Not reported
Owner/Operator Fax:	Not reported
Owner/Operator Email:	Not reported
Owner/Operator Indicator:	Owner
Owner/Operator Name:	BOITANO, JOHN
Legal Status:	Private
Date Became Current:	Not reported
Date Ended Current:	Not reported
Owner/Operator Address:	6216 20TH E
Owner/Operator City,State,Zip:	FIFE, WA 98424
Owner/Operator Telephone:	253-922-8124
Owner/Operator Telephone Ext:	Not reported
Owner/Operator Fax:	Not reported
Owner/Operator Email:	Not reported
Owner/Operator Indicator:	Owner
Owner/Operator Name:	BOITANO, JOHN
Legal Status:	Private
Date Became Current:	1998-05-13 00:00:00.
Date Ended Current:	Not reported
Owner/Operator Address:	6216 20TH E
Owner/Operator City,State,Zip:	FIFE, WA 98424
Owner/Operator Telephone:	253-922-8124
Owner/Operator Telephone Ext:	Not reported
Owner/Operator Fax:	Not reported
Owner/Operator Email:	Not reported

Historic Generators:

Receive Date:	2001-05-30 00:00:00.0
Handler Name:	BOITANO SITE
Federal Waste Generator Description:	Not a generator, verified
State District Owner:	WA
Large Quantity Handler of Universal Waste:	No
Recognized Trader Importer:	No
Recognized Trader Exporter:	No
Spent Lead Acid Battery Importer:	No
Spent Lead Acid Battery Exporter:	No
Current Record:	No
Non Storage Recycler Activity:	Not reported
Electronic Manifest Broker:	Not reported
Receive Date:	2001-05-30 00:00:00.0
Handler Name:	BOITANO SITE
Federal Waste Generator Description:	Not a generator, verified
State District Owner:	WA
Large Quantity Handler of Universal Waste:	No

BOITANO SITE (Continued) **1001234109**

Recognized Trader Importer:	No
Recognized Trader Exporter:	No
Spent Lead Acid Battery Importer:	No
Spent Lead Acid Battery Exporter:	No
Current Record:	Yes
Non Storage Recycler Activity:	Not reported
Electronic Manifest Broker:	Not reported

Receive Date:	1998-05-13 00:00:00.0
Handler Name:	BOITANO SITE
Federal Waste Generator Description:	Large Quantity Generator
State District Owner:	WA
Large Quantity Handler of Universal Waste:	No
Recognized Trader Importer:	No
Recognized Trader Exporter:	No
Spent Lead Acid Battery Importer:	No
Spent Lead Acid Battery Exporter:	No
Current Record:	No
Non Storage Recycler Activity:	Not reported
Electronic Manifest Broker:	Not reported

List of NAICS Codes and Descriptions:

NAICS Code:	92411
NAICS Description:	ADMINISTRATION OF AIR AND WATER RESOURCE AND SOLID WASTE MANAGEMENT PROGRAMS

NAICS Code:	Not reported
NAICS Description:	Not reported

Facility Has Received Notices of Violation:

No Violations Found:

Evaluation Action Summary:

No Evaluations Found:

FINDS:

Registry ID: 110005392761

Click Here:

Environmental Interest/Information System:

Washington Facility / Site Identification System (WA-FSIS) provides a means to query and display data maintained by the Washington Department of Ecology. This system contains key information for each facility/site that is currently, or has been, of interest to the Air Quality, Dam Safety, Hazardous Waste, Toxics Cleanup, and Water Quality Programs.
RCRAInfo is a national information system that supports the Resource Conservation and Recovery Act (RCRA) program through the tracking of events and activities related to facilities that generate, transport, and treat, store, or dispose of hazardous waste. RCRAInfo allows RCRA program staff to track the notification, permit, compliance, and corrective action activities required under RCRA.

BOITANO SITE (Continued) **1001234109**

Click this hyperlink while viewing on your computer to access additional FINDS: detail in the EDR Site Report.

ECHO:

Envid:	1001234109
Registry ID:	110005392761
DFR URL:	http://echo.epa.gov/detailed-facility-report?fid=110005392761
Name:	BOITANO SITE
Address:	2800 PACIFIC HWY E
City,State,Zip:	FIFE, WA 98424

Z118 **UW PHYTOREMEDIATION FIELD SITE** **WA ALLSITES** **S112088249**
West **2801 PACFIC HWY E** **WA MANIFEST** **N/A**
1/4-1/2 **FIFE, WA 98424**
0.476 mi.
2515 ft. **Site 3 of 3 in cluster Z**

Relative: **Lower**

Actual: **14 ft.**

ALLSITES:

Name:	UW PHYTOREMEDIATION FIELD SITE
Facility Id:	16926

WA MANIFEST:

Name:		UW PHYTOREMEDIATION FIELD SITE
Address:		2801 PACFIC HWY E
City,State,Zip:		FIFE, WA 98424
Facility Address 2:		Not reported
Facility ID:		16926
EPA ID:		WAH000041871
NAICS:		611310
State Waste Code Desc:		WT02
Federal Waste Code Desc:	D040	
Form Comm:		Not reported
Data Year:		2014
Permit by Rule:		False
Mailing Address 2:		Not reported
Treatment by Generator:		False
Mixed Radioactive Waste:		False
Importer of Hazardous Waste:		False
Immediate Recycler:		False
Treatment/Storage/Disposal/Recycling Facility:		False
Generator of Dangerous Fuel Waste:		False
Generator Marketing to Burner:		False
Other Marketers (i.e., blender, distributor, etc.):		False
Utility Boiler Burner:		False
Industry Boiler Burner:		False
Industrial Furnace:		False
Smelter Defferal:		False
Universal Waste:		Not reported
Off-Specification:		Not reported
LN Address 2:		Not reported
Tax Reg #:		178019988
Business Type:		Uni Field research site
Mail Name:		WA UW EHS
Mailing Address:		PO Box 354110
Mailing City,State,Zip:		Seattle, WA 98195
Legal Organization Name:		WA UW EHS
Legal Organization Type:		State

UW PHYTOREMEDIATION FIELD SITE (Continued) **S112088249**

Legal Contact:	Not reported
Legal Address:	PO Box 354110
Legal Address 2:	Not reported
Legal City,State,Zip:	Seattle, WA 98195
Legal Phone Number:	206-543-0467
Legal Effective Date:	09/01/2009
Land Organization Name:	Glen Springs Holding Company
Land Organization Type:	Private
Land Contact:	Not reported
Land Address:	5005 LBJ Freeway Ste 1350
Land City,State,Zip:	Dallas, TX 75244-6119
Land Phone Number:	972-687-7506
Operator Organization Name:	WA UW EHS
Operator Organization Type:	State
Operator:	Not reported
Operator Address:	PO Box 354110
Operator Address 2:	Not reported
Operator City,State,Zip:	Seattle, WA 98195
Operator Phone Number:	206-543-0467
Operator Effective Date:	09/01/2009
Site Contact:	Douglas Gallucci
Site Contact Address:	PO Box 354110
Contact City,State,Zip:	Seattle, WA 98195
Site Contact Phone Number:	206-543-0467
Site Contact Email:	douglasg@u.washington.edu
Gen Status Code:	MQG
Monthly Generation:	False
Batch Generation:	False
One Time Generation:	True
Transport Own Waste:	False
Tranports Other Waste:	False
Recycler Onsite:	False
Transfer Facility:	False
Other Exemption:	Not reported
UW Battery Gen:	False
Used Oil Transporter:	False
Used Oil Transfer Facility:	False
Used Oil Processor:	False
Used Oil Refiner:	False
Used Oil Fuel Marketer Directs Shipments:	False
Used Oil Fuel Marketer Meets Specs:	False
Site Contact Address 2:	Not reported

Waste Stream Generated:

Waste Managed Off Site:	Y
State Only Waste Code 1:	WT02
State Only Waste Code 2:	Not reported
Report Managed On Site:	0
KG Managed On Site:	0
Generator Treatment Code:	Not reported
Permit By Rule Code:	Not reported
WCDE Residence Code:	Not reported
WCDH Origin Code:	1
WCDE On Site Code:	Not reported
WCDB Code:	W310
Description:	Contaminated Solids-DW
CORb Sequence Number:	145829
Sequence Number:	3294664

UW PHYTOREMEDIATION FIELD SITE (Continued) **S112088249**

Mixed Radioactive Flag:	False
Designation Code:	D
Reported Quanity:	159
Quanity Unit:	K
Kilograms Quanity:	159
Density Number:	0
Density Quanity:	Not reported

Shipments Send:

CORB Waste Sequence Number:	145829
Waste Sequence Number:	3294664
Sequence Number:	1754084
Shipment Date:	2014-01-29 00:00:00
Mainfest Document ID:	24502
Reported Quanity:	159
Unit of Measure:	K
Kilograms Quanity:	159
Receiving EPAID:	NED981723513

Waste Stream Off Site Mgmt:

Waste CORB Sequence Number:	145829
Waste Sequence Number:	3294664
Sequence Number:	824251
Received EPAID:	NED981723513
Managed Quanity:	159
Kilogram Quanity:	159
Recycled Percentage:	0
Waste Management System Code:	H040

Waste Stream EPA Code:

CORB Waste Sequence Number:	145829
Waste Sequence Number:	3294664
Sequence Number:	7369012
WCDA Code:	D040

Waste Stream Source Code:

CORB Waste Sequence Number:	145829
Waste Sequence Number:	3294664
Sequence Number:	1
WCDD Code:	G15

Name:	UW PHYTOREMEDIATION FIELD SITE
Address:	2801 PACFIC HWY E
City,State,Zip:	FIFE, WA 98424
Facility Address 2:	Not reported
Facility ID:	16926
EPA ID:	WAH000041871
NAICS:	611310
State Waste Code Desc:	Not reported
Federal Waste Code Desc:	Not reported
Form Comm:	Not reported
Data Year:	2013
Permit by Rule:	False
Mailing Address 2:	Not reported

UW PHYTOREMEDIATION FIELD SITE (Continued) **S112088249**

Treatment by Generator:	False
Mixed Radioactive Waste:	False
Importer of Hazardous Waste:	False
Immediate Recycler:	False
Treatment/Storage/Disposal/Recycling Facility:	False
Generator of Dangerous Fuel Waste:	False
Generator Marketing to Burner:	False
Other Marketers (i.e., blender, distributor, etc.):	False
Utility Boiler Burner:	False
Industry Boiler Burner:	False
Industrial Furnace:	False
Smelter Defferal:	False
Universal Waste:	Not reported
Off-Specification:	Not reported
LN Address 2:	Not reported
Tax Reg #:	178019988
Business Type:	Uni Field research site
Mail Name:	WA UW EHS
Mailing Address:	PO Box 354110
Mailing City,State,Zip:	Seattle, WA 98195
Legal Organization Name:	WA UW EHS
Legal Organization Type:	State
Legal Contact:	Not reported
Legal Address:	PO Box 354110
Legal Address 2:	Not reported
Legal City,State,Zip:	Seattle, WA 98195
Legal Phone Number:	206-543-0467
Legal Effective Date:	09/01/2009
Land Organization Name:	Glen Springs Holding Company
Land Organization Type:	Private
Land Contact:	Not reported
Land Address:	5005 LBJ Freeway Ste 1350
Land City,State,Zip:	Dallas, TX 75244-6119
Land Phone Number:	972-687-7506
Operator Organization Name:	WA UW EHS
Operator Organization Type:	State
Operator:	Not reported
Operator Address:	PO Box 354110
Operator Address 2:	Not reported
Operator City,State,Zip:	Seattle, WA 98195
Operator Phone Number:	206-543-0467
Operator Effective Date:	09/01/2009
Site Contact:	Douglas Gallucci
Site Contact Address:	PO Box 354110
Contact City,State,Zip:	Seattle, WA 98195
Site Contact Phone Number:	206-543-0467
Site Contact Email:	douglasg@u.washington.edu
Gen Status Code:	XQG
Monthly Generation:	False
Batch Generation:	False
One Time Generation:	False
Transport Own Waste:	False
Tranports Other Waste:	False
Recycler Onsite:	False
Transfer Facility:	False
Other Exemption:	Not reported
UW Battery Gen:	False

UW PHYTOREMEDIATION FIELD SITE (Continued) **S112088249**

Used Oil Transporter:	False
Used Oil Transfer Facility:	False
Used Oil Processor:	False
Used Oil Refiner:	False
Used Oil Fuel Marketer Directs Shipments:	False
Used Oil Fuel Marketer Meets Specs:	False
Site Contact Address 2:	Not reported
Name:	UW PHYTOREMEDIATION FIELD SITE
Address:	2801 PACFIC HWY E
City,State,Zip:	FIFE, WA 98424
Facility Address 2:	Not reported
Facility ID:	16926
EPA ID:	WAH000041871
NAICS:	611310
State Waste Code Desc:	Not reported
Federal Waste Code Desc:	Not reported
Form Comm:	Not reported
Data Year:	2012
Permit by Rule:	False
Mailing Address 2:	Not reported
Treatment by Generator:	False
Mixed Radioactive Waste:	False
Importer of Hazardous Waste:	False
Immediate Recycler:	False
Treatment/Storage/Disposal/Recycling Facility:	False
Generator of Dangerous Fuel Waste:	False
Generator Marketing to Burner:	False
Other Marketers (i.e., blender, distributor, etc.):	False
Utility Boiler Burner:	False
Industry Boiler Burner:	False
Industrial Furnace:	False
Smelter Defferal:	False
Universal Waste:	Not reported
Off-Specification:	Not reported
LN Address 2:	Not reported
Tax Reg #:	178019988
Business Type:	Uni Field research site
Mail Name:	WA UW EHS
Mailing Address:	PO Box 354110
Mailing City,State,Zip:	Seattle, WA 98195
Legal Organization Name:	WA UW EHS
Legal Organization Type:	State
Legal Contact:	Not reported
Legal Address:	PO Box 354110
Legal Address 2:	Not reported
Legal City,State,Zip:	Seattle, WA 98195
Legal Phone Number:	206-543-0467
Legal Effective Date:	09/01/2009
Land Organization Name:	Glen Springs Holding Company
Land Organization Type:	Private
Land Contact:	Not reported
Land Address:	5005 LBJ Freeway Ste 1350
Land City,State,Zip:	Dallas, TX 75244-6119
Land Phone Number:	972-687-7506
Operator Organization Name:	WA UW EHS
Operator Organization Type:	State

UW PHYTOREMEDIATION FIELD SITE (Continued) **S112088249**

Operator:	Not reported
Operator Address:	PO Box 354110
Operator Address 2:	Not reported
Operator City,State,Zip:	Seattle, WA 98195
Operator Phone Number:	206-543-0467
Operator Effective Date:	09/01/2009
Site Contact:	Douglas Gallucci
Site Contact Address:	PO Box 354110
Contact City,State,Zip:	Seattle, WA 98195
Site Contact Phone Number:	206-543-0467
Site Contact Email:	douglasg@u.washington.edu
Gen Status Code:	MQG
Monthly Generation:	False
Batch Generation:	True
One Time Generation:	False
Transport Own Waste:	False
Tranports Other Waste:	False
Recycler Onsite:	False
Transfer Facility:	False
Other Exemption:	Not reported
UW Battery Gen:	False
Used Oil Transporter:	False
Used Oil Transfer Facility:	False
Used Oil Processor:	False
Used Oil Refiner:	False
Used Oil Fuel Marketer Directs Shipments:	False
Used Oil Fuel Marketer Meets Specs:	False
Site Contact Address 2:	Not reported

Waste Stream Generated:

Waste Managed Off Site:	Y
State Only Waste Code 1:	WP02
State Only Waste Code 2:	Not reported
Report Managed On Site:	0
KG Managed On Site:	0
Generator Treatment Code:	Not reported
Permit By Rule Code:	Not reported
WCDE Residence Code:	Not reported
WCDH Origin Code:	1
WCDE On Site Code:	Not reported
WCDB Code:	W310
Description:	Contaminated Solids-DW
CORb Sequence Number:	137425
Sequence Number:	2669033
Mixed Radioactive Flag:	False
Designation Code:	D
Reported Quanity:	250
Quanity Unit:	K
Kilograms Quanity:	249.999999
Density Number:	0
Density Quanity:	Not reported

Shipments Send:

CORB Waste Sequence Number:	137425
Waste Sequence Number:	2669033
Sequence Number:	1380203
Shipment Date:	2012-08-27 00:00:00

UW PHYTOREMEDIATION FIELD SITE (Continued) **S112088249**

Mainfest Document ID:	22533
Reported Quanity:	250
Unit of Measure:	K
Kilograms Quanity:	249.999999
Receiving EPAID:	UTD981552177

Waste Stream Off Site Mgmt:

Waste CORB Sequence Number:	137425
Waste Sequence Number:	2669033
Sequence Number:	668690
Received EPAID:	UTD981552177
Managed Quanity:	250
Kilogram Quanity:	249.999999
Recycled Percentage:	0
Waste Management System Code:	H040

Waste Stream EPA Code:

CORB Waste Sequence Number:	137425
Waste Sequence Number:	2669033
Sequence Number:	5936096
WCDA Code:	D040

Waste Stream Source Code:

CORB Waste Sequence Number:	137425
Waste Sequence Number:	2669033
Sequence Number:	1
WCDD Code:	G15

Y119 **SPORTSWEAR SVC** **WA ALLSITES** **1001969657**
SE **4101 INDUSTRY DR E** **RCRA NonGen / NLR** **WAH000010215**
1/4-1/2 **FIFE, WA 98424** **FINDS**
0.479 mi. **ECHO**
2529 ft. **Site 2 of 2 in cluster Y** **WA NPDES**

Relative: Higher
Actual: 20 ft.

ALLSITES:

Name:	SPORTSWEAR SVC
Facility Id:	93277555

RCRA Listings:

Date Form Received by Agency:	2001-05-30 00:00:00.0
Handler Name:	SPORTSWEAR SVC
Handler Address:	4101 INDUSTRY DR E
Handler City,State,Zip:	FIFE, WA 98424
EPA ID:	WAH000010215
Contact Name:	LORI WEDLAKE
Contact Address:	4301 A INDUSTRIAL DR E
Contact City,State,Zip:	FIFE, WA 98424
Contact Telephone:	253-926-6000
Contact Fax:	Not reported
Contact Email:	Not reported
Contact Title:	Not reported
EPA Region:	10
Land Type:	Other
Federal Waste Generator Description:	Not a generator, verified
Non-Notifier:	Not reported

SPORTSWEAR SVC (Continued) **1001969657**

Biennial Report Cycle:	Not reported
Accessibility:	Not reported
Active Site Indicator:	Not reported
State District Owner:	WA
State District:	SWRO
Mailing Address:	4301 A INDUSTRIAL DR E
Mailing City,State,Zip:	FIFE, WA 98424
Owner Name:	COLLIERS INTERNATIONAL
Owner Type:	Private
Operator Name:	COLLIERS INTERNATIONAL
Operator Type:	Private
Short-Term Generator Activity:	No
Importer Activity:	No
Mixed Waste Generator:	No
Transporter Activity:	No
Transfer Facility Activity:	No
Recycler Activity with Storage:	No
Small Quantity On-Site Burner Exemption:	No
Smelting Melting and Refining Furnace Exemption:	No
Underground Injection Control:	No
Off-Site Waste Receipt:	No
Universal Waste Indicator:	No
Universal Waste Destination Facility:	No
Federal Universal Waste:	No
Active Site Fed-Reg Treatment Storage and Disposal Facility:	Not reported
Active Site Converter Treatment storage and Disposal Facility:	Not reported
Active Site State-Reg Treatment Storage and Disposal Facility:	Not reported
Active Site State-Reg Handler:	---
Federal Facility Indicator:	Not reported
Hazardous Secondary Material Indicator:	NN
Sub-Part K Indicator:	Not reported
Commercial TSD Indicator:	No
Treatment Storage and Disposal Type:	Not reported
2018 GPRA Permit Baseline:	Not on the Baseline
2018 GPRA Renewals Baseline:	Not on the Baseline
Permit Renewals Workload Universe:	Not reported
Permit Workload Universe:	Not reported
Permit Progress Universe:	Not reported
Post-Closure Workload Universe:	Not reported
Closure Workload Universe:	Not reported
202 GPRA Corrective Action Baseline:	No
Corrective Action Workload Universe:	No
Subject to Corrective Action Universe:	No
Non-TSDFs Where RCRA CA has Been Imposed Universe:	No
TSDFs Potentially Subject to CA Under 3004 (u)/(v) Universe:	No
TSDFs Only Subject to CA under Discretionary Auth Universe:	No
Corrective Action Priority Ranking:	No NCAPS ranking
Environmental Control Indicator:	No
Institutional Control Indicator:	No
Human Exposure Controls Indicator:	N/A
Groundwater Controls Indicator:	N/A
Operating TSDF Universe:	Not reported
Full Enforcement Universe:	Not reported
Significant Non-Complier Universe:	No
Unaddressed Significant Non-Complier Universe:	No
Addressed Significant Non-Complier Universe:	No
Significant Non-Complier With a Compliance Schedule Universe:	No

SPORTSWEAR SVC (Continued) **1001969657**

Financial Assurance Required:	Not reported
Handler Date of Last Change:	2019-02-26 16:43:37.0
Recognized Trader-Importer:	No
Recognized Trader-Exporter:	No
Importer of Spent Lead Acid Batteries:	No
Exporter of Spent Lead Acid Batteries:	No
Recycler Activity Without Storage:	No
Manifest Broker:	No
Sub-Part P Indicator:	Not reported

Handler - Owner Operator:

Owner/Operator Indicator:	Owner
Owner/Operator Name:	COLLIERS INTERNATIONAL
Legal Status:	Private
Date Became Current:	1999-12-07 00:00:00.
Date Ended Current:	Not reported
Owner/Operator Address:	4301 INDUSTRY DR E STE A
Owner/Operator City,State,Zip:	TACOMA, WA 98424
Owner/Operator Telephone:	253-926-5326
Owner/Operator Telephone Ext:	Not reported
Owner/Operator Fax:	Not reported
Owner/Operator Email:	Not reported

Owner/Operator Indicator:	Owner
Owner/Operator Name:	COLLIERS INTERNATIONAL
Legal Status:	Tribal
Date Became Current:	Not reported
Date Ended Current:	Not reported
Owner/Operator Address:	4301 INDUSTRY DR E STE A
Owner/Operator City,State,Zip:	TACOMA, WA 98424
Owner/Operator Telephone:	253-926-5326
Owner/Operator Telephone Ext:	Not reported
Owner/Operator Fax:	Not reported
Owner/Operator Email:	Not reported

Owner/Operator Indicator:	Owner
Owner/Operator Name:	COLLIERS INTERNATIONAL
Legal Status:	Private
Date Became Current:	1999-12-07 00:00:00.
Date Ended Current:	Not reported
Owner/Operator Address:	4301 INDUSTRY DR E STE A
Owner/Operator City,State,Zip:	TACOMA, WA 98424
Owner/Operator Telephone:	253-926-5326
Owner/Operator Telephone Ext:	Not reported
Owner/Operator Fax:	Not reported
Owner/Operator Email:	Not reported

Owner/Operator Indicator:	Operator
Owner/Operator Name:	COLLIERS INTERNATIONAL
Legal Status:	Private
Date Became Current:	1999-12-07 00:00:00.
Date Ended Current:	Not reported
Owner/Operator Address:	4301 A INDUSTRIAL DR E
Owner/Operator City,State,Zip:	FIFE, WA 98424
Owner/Operator Telephone:	253-926-6000
Owner/Operator Telephone Ext:	Not reported

SPORTSWEAR SVC (Continued) **1001969657**

Owner/Operator Fax:	Not reported
Owner/Operator Email:	Not reported
Owner/Operator Indicator:	Operator
Owner/Operator Name:	COLLIERS INTERNATIONAL
Legal Status:	Private
Date Became Current:	Not reported
Date Ended Current:	Not reported
Owner/Operator Address:	4301 INDUSTRY DR E STE A
Owner/Operator City,State,Zip:	TACOMA, WA 98424
Owner/Operator Telephone:	253-926-5326
Owner/Operator Telephone Ext:	Not reported
Owner/Operator Fax:	Not reported
Owner/Operator Email:	Not reported
Owner/Operator Indicator:	Operator
Owner/Operator Name:	LORI W
Legal Status:	Private
Date Became Current:	1999-12-07 00:00:00.
Date Ended Current:	Not reported
Owner/Operator Address:	4301 A INDUSTRIAL DR E
Owner/Operator City,State,Zip:	FIFE, WA 98424
Owner/Operator Telephone:	253-926-6000
Owner/Operator Telephone Ext:	Not reported
Owner/Operator Fax:	Not reported
Owner/Operator Email:	Not reported
Owner/Operator Indicator:	Owner
Owner/Operator Name:	COLLIERS INTERNATIONAL
Legal Status:	Private
Date Became Current:	Not reported
Date Ended Current:	Not reported
Owner/Operator Address:	4301 INDUSTRY DR E STE A
Owner/Operator City,State,Zip:	TACOMA, WA 98424
Owner/Operator Telephone:	253-926-5326
Owner/Operator Telephone Ext:	Not reported
Owner/Operator Fax:	Not reported
Owner/Operator Email:	Not reported
Owner/Operator Indicator:	Operator
Owner/Operator Name:	COLLIERS INTERNATIONAL
Legal Status:	Private
Date Became Current:	Not reported
Date Ended Current:	Not reported
Owner/Operator Address:	4301 INDUSTRY DR E STE A
Owner/Operator City,State,Zip:	TACOMA, WA 98424
Owner/Operator Telephone:	253-926-5326
Owner/Operator Telephone Ext:	Not reported
Owner/Operator Fax:	Not reported
Owner/Operator Email:	Not reported
Owner/Operator Indicator:	Owner
Owner/Operator Name:	COLLIERS INTERN C
Legal Status:	Private
Date Became Current:	1999-12-07 00:00:00.
Date Ended Current:	Not reported
Owner/Operator Address:	4301 INDUSTRY DR E STE A

SPORTSWEAR SVC (Continued) **1001969657**

Owner/Operator City,State,Zip:	TACOMA, WA 98424
Owner/Operator Telephone:	253-926-5326
Owner/Operator Telephone Ext:	Not reported
Owner/Operator Fax:	Not reported
Owner/Operator Email:	Not reported

Historic Generators:

Receive Date:	2001-05-29 00:00:00.0
Handler Name:	SPORTSWEAR SVC
Federal Waste Generator Description:	Not a generator, verified
State District Owner:	WA
Large Quantity Handler of Universal Waste:	No
Recognized Trader Importer:	No
Recognized Trader Exporter:	No
Spent Lead Acid Battery Importer:	No
Spent Lead Acid Battery Exporter:	No
Current Record:	No
Non Storage Recycler Activity:	Not reported
Electronic Manifest Broker:	Not reported

Receive Date:	2001-05-29 00:00:00.0
Handler Name:	SPORTSWEAR SVC
Federal Waste Generator Description:	Not a generator, verified
State District Owner:	WA
Large Quantity Handler of Universal Waste:	No
Recognized Trader Importer:	No
Recognized Trader Exporter:	No
Spent Lead Acid Battery Importer:	No
Spent Lead Acid Battery Exporter:	No
Current Record:	No
Non Storage Recycler Activity:	Not reported
Electronic Manifest Broker:	Not reported

Receive Date:	2001-05-30 00:00:00.0
Handler Name:	SPORTSWEAR SVC
Federal Waste Generator Description:	Not a generator, verified
State District Owner:	WA
Large Quantity Handler of Universal Waste:	No
Recognized Trader Importer:	Not reported
Recognized Trader Exporter:	Not reported
Spent Lead Acid Battery Importer:	Not reported
Spent Lead Acid Battery Exporter:	Not reported
Current Record:	Yes
Non Storage Recycler Activity:	Not reported
Electronic Manifest Broker:	Not reported

Receive Date:	1999-12-07 00:00:00.0
Handler Name:	SPORTSWEAR SVC
Federal Waste Generator Description:	Not a generator, verified
State District Owner:	WA
Large Quantity Handler of Universal Waste:	No
Recognized Trader Importer:	No
Recognized Trader Exporter:	No
Spent Lead Acid Battery Importer:	No
Spent Lead Acid Battery Exporter:	No
Current Record:	No
Non Storage Recycler Activity:	Not reported

SPORTSWEAR SVC (Continued) **1001969657**

Electronic Manifest Broker: Not reported

List of NAICS Codes and Descriptions:
NAICS Code: 42433
NAICS Description: WOMEN'S, CHILDREN'S, AND INFANTS' CLOTHING AND ACCESSORIES MERCHANT WHOLESALERS

Facility Has Received Notices of Violation:

No Violations Found:

Evaluation Action Summary:

No Evaluations Found:

FINDS:
Registry ID: 110005396589

Click Here:

Environmental Interest/Information System:
RCRAInfo is a national information system that supports the Resource Conservation and Recovery Act (RCRA) program through the tracking of events and activities related to facilities that generate, transport, and treat, store, or dispose of hazardous waste. RCRAInfo allows RCRA program staff to track the notification, permit, compliance, and corrective action activities required under RCRA.

Click this hyperlink while viewing on your computer to access additional FINDS: detail in the EDR Site Report.

ECHO:
Envid: 1001969657
Registry ID: 110005396589
DFR URL: http://echo.epa.gov/detailed-facility-report?fid=110005396589
Name: SPORTSWEAR SVC
Address: 4101 INDUSTRY DR E
City,State,Zip: FIFE, WA 98424

NPDES:
Name: PRECISION MACHINE WORKS FIFE
Address: 4101 D INDUSTRY DR E
City,State,Zip: FIFE, WA 98424
Facility Status: Not reported
Facility Type: Industrial SW GP
Admin Region: Headqarters
Date Issued: 11/20/2019
Latitude: Not reported
Longitude: Not reported
Permit ID: WAR307347
Permit Version: Not reported
Permit Status: Active
Permit SubStatus: Not reported
Ecology Contact: Not reported
WRIA: Not reported
Permit Expiration Date: 12/31/2024

SPORTSWEAR SVC (Continued) **1001969657**

Effective Date: 01/01/2020
Days to Expiration: -1632

120
NE
1/2-1
0.507 mi.
2679 ft.

PORTAC INC TACOMA
4215 SR 509 E FRONTAGE RD
TACOMA, WA 98421

WA CSCSL **S109344531**
WA ALLSITES **N/A**
WA MANIFEST

Relative:
Lower

Actual:
13 ft.

CSCSL:

Name:	PORTAC INC TACOMA
Address:	4215 SR 509 E FRONTAGE RD
City,State,Zip:	TACOMA, WA 98421
Facility ID:	1215
Region:	Southwest
Lat/Long:	47.251696251216 / -122.3697420645
Clean Up Siteid:	3642
Site Status:	Cleanup Started
Contaminant Name:	Arsenic
Alternate Site Names:	PORTAC INC,PORTAC INC UST 1927,West Coast Orient
Site Rank:	Not reported
Has Institutional Control:	Not reported
Past VCP:	True
Current VCP:	Not reported
Ground Water:	Not reported
Surface Water:	Not reported
Soil:	Confirmed Above Cleanup Levels
Sediment:	Not reported
Air:	Not reported
Bedrock:	Not reported
Responsible Unit:	Southwest

Name:	PORTAC INC TACOMA
Address:	4215 SR 509 E FRONTAGE RD
City,State,Zip:	TACOMA, WA 98421
Facility ID:	1215
Region:	Southwest
Lat/Long:	47.251696251216 / -122.3697420645
Clean Up Siteid:	3642
Site Status:	Cleanup Started
Contaminant Name:	Asbestos
Alternate Site Names:	PORTAC INC,PORTAC INC UST 1927,West Coast Orient
Site Rank:	Not reported
Has Institutional Control:	Not reported
Past VCP:	True
Current VCP:	Not reported
Ground Water:	Suspected
Surface Water:	Not reported
Soil:	Not reported
Sediment:	Not reported
Air:	Not reported
Bedrock:	Not reported
Responsible Unit:	Southwest

Name:	PORTAC INC TACOMA
Address:	4215 SR 509 E FRONTAGE RD
City,State,Zip:	TACOMA, WA 98421
Facility ID:	1215

PORTAC INC TACOMA (Continued) **S109344531**

Region: Southwest
Lat/Long: 47.251696251216 / -122.3697420645
Clean Up Siteid: 3642
Site Status: Cleanup Started
Contaminant Name: Metals - Other
Alternate Site Names: PORTAC INC,PORTAC INC UST 1927,West Coast Orient
Site Rank: Not reported
Has Institutional Control: Not reported
Past VCP: True
Current VCP: Not reported
Ground Water: Not reported
Surface Water: Remediated
Soil: Not reported
Sediment: Not reported
Air: Not reported
Bedrock: Not reported
Responsible Unit: Southwest

Name: PORTAC INC TACOMA
Address: 4215 SR 509 E FRONTAGE RD
City,State,Zip: TACOMA, WA 98421
Facility ID: 1215
Region: Southwest
Lat/Long: 47.251696251216 / -122.3697420645
Clean Up Siteid: 3642
Site Status: Cleanup Started
Contaminant Name: Metals Priority Pollutants
Alternate Site Names: PORTAC INC,PORTAC INC UST 1927,West Coast Orient
Site Rank: Not reported
Has Institutional Control: Not reported
Past VCP: True
Current VCP: Not reported
Ground Water: Remediated
Surface Water: Remediated
Soil: Not reported
Sediment: Not reported
Air: Not reported
Bedrock: Not reported
Responsible Unit: Southwest

Name: PORTAC INC TACOMA
Address: 4215 SR 509 E FRONTAGE RD
City,State,Zip: TACOMA, WA 98421
Facility ID: 1215
Region: Southwest
Lat/Long: 47.251696251216 / -122.3697420645
Clean Up Siteid: 3642
Site Status: Cleanup Started
Contaminant Name: Non-Halogenated Solvents
Alternate Site Names: PORTAC INC,PORTAC INC UST 1927,West Coast Orient
Site Rank: Not reported
Has Institutional Control: Not reported
Past VCP: True
Current VCP: Not reported
Ground Water: Confirmed Above Cleanup Levels
Surface Water: Not reported
Soil: Not reported

PORTAC INC TACOMA (Continued) **S109344531**

Sediment: Not reported
Air: Not reported
Bedrock: Not reported
Responsible Unit: Southwest

Name: PORTAC INC TACOMA
Address: 4215 SR 509 E FRONTAGE RD
City,State,Zip: TACOMA, WA 98421
Facility ID: 1215
Region: Southwest
Lat/Long: 47.251696251216 / -122.3697420645
Clean Up Siteid: 3642
Site Status: Cleanup Started
Contaminant Name: Petroleum Products-Unspecified
Alternate Site Names: PORTAC INC,PORTAC INC UST 1927,West Coast Orient
Site Rank: Not reported
Has Institutional Control: Not reported
Past VCP: True
Current VCP: Not reported
Ground Water: Suspected
Surface Water: Not reported
Soil: Confirmed Above Cleanup Levels
Sediment: Not reported
Air: Not reported
Bedrock: Not reported
Responsible Unit: Southwest

Name: PORTAC INC TACOMA
Address: 4215 SR 509 E FRONTAGE RD
City,State,Zip: TACOMA, WA 98421
Facility ID: 1215
Region: Southwest
Lat/Long: 47.251696251216 / -122.3697420645
Clean Up Siteid: 3642
Site Status: Cleanup Started
Contaminant Name: Phenolic Compounds
Alternate Site Names: PORTAC INC,PORTAC INC UST 1927,West Coast Orient
Site Rank: Not reported
Has Institutional Control: Not reported
Past VCP: True
Current VCP: Not reported
Ground Water: Not reported
Surface Water: Not reported
Soil: Confirmed Above Cleanup Levels
Sediment: Not reported
Air: Not reported
Bedrock: Not reported
Responsible Unit: Southwest

ALLSITES:
Name: PORTAC INC TACOMA
Facility Id: 1215

WA MANIFEST:
Name: PORTAC INC TACOMA
Address: 4215 SR 509 E FRONTAGE RD

PORTAC INC TACOMA (Continued) **S109344531**

City,State,Zip:		TACOMA, WA 98421-3998
Facility Address 2:		Not reported
Facility ID:		1215
EPA ID:		WAD059327049
NAICS:		321912
State Waste Code Desc:		wt02
Federal Waste Code Desc:	d003	
Form Comm:		I am finding this reporting system to be very cumbersome in that once filled out, it is unknown if information is sent. I am a one time generator who is cleaning plant site and cannot find appropriate references for the work.
Data Year:		2008
Permit by Rule:		False
Mailing Address 2:		Not reported
Treatment by Generator:		False
Mixed Radioactive Waste:		False
Importer of Hazardous Waste:		False
Immediate Recycler:		False
Treatment/Storage/Disposal/Recycling Facility:		False
Generator of Dangerous Fuel Waste:		False
Generator Marketing to Burner:		False
Other Marketers (i.e., blender, distributor, etc.):		False
Utility Boiler Burner:		False
Industry Boiler Burner:		False
Industrial Furnace:		False
Smelter Defferal:		False
Universal Waste:		Not reported
Off-Specification:		Not reported
LN Address 2:		Not reported
Tax Reg #:		600298662
Business Type:		sawmill
Mail Name:		Portac Inc Tacoma
Mailing Address:		4215 SR 509 E Frontage Rd
Mailing City,State,Zip:		Tacoma, WA 98421-3998
Legal Organization Name:		Mitsui USA
Legal Organization Type:		Private
Legal Contact:		Not reported
Legal Address:		1001 4th Ave
Legal Address 2:		Not reported
Legal City,State,Zip:		Seattle, WA 98154-1101
Legal Phone Number:		(253)922-0756
Legal Effective Date:		07/08/1996
Land Organization Name:		Port of Tacoma
Land Organization Type:		Municipal
Land Contact:		Not reported
Land Address:		1 SITCUM WAY
Land City,State,Zip:		TACOMA, WA 98421-3000
Land Phone Number:		(253)383-5841
Operator Organization Name:		Portac Inc Tacoma
Operator Organization Type:		Private
Operator:		Not reported
Operator Address:		4215 SR 509 E Frontage Rd
Operator Address 2:		Not reported
Operator City,State,Zip:		Tacoma, WA 98421-3998
Operator Phone Number:		(253)922-9900
Operator Effective Date:		01/01/1997
Site Contact:		Terry L Mathern

PORTAC INC TACOMA (Continued) **S109344531**

Site Contact Address:	4215 SR 509 E Frontage Rd
Contact City,State,Zip:	Tacoma, WA 98421-3998
Site Contact Phone Number:	(253)922-9900
Site Contact Email:	tmathern@portac.com
Gen Status Code:	LQG
Monthly Generation:	False
Batch Generation:	False
One Time Generation:	True
Transport Own Waste:	False
Tranports Other Waste:	False
Recycler Onsite:	False
Transfer Facility:	False
Other Exemption:	Not reported
UW Battery Gen:	False
Used Oil Transporter:	False
Used Oil Transfer Facility:	False
Used Oil Processor:	False
Used Oil Refiner:	False
Used Oil Fuel Marketer Directs Shipments:	False
Used Oil Fuel Marketer Meets Specs:	False
Site Contact Address 2:	Not reported

Waste Stream Generated:

Waste Managed Off Site:	Y
State Only Waste Code 1:	Not reported
State Only Waste Code 2:	Not reported
Report Managed On Site:	0
KG Managed On Site:	0
Generator Treatment Code:	Not reported
Permit By Rule Code:	Not reported
WCDE Residence Code:	Not reported
WCDH Origin Code:	2
WCDE On Site Code:	Not reported
WCDB Code:	W301
Description:	Waste soil with penta contamination
CORb Sequence Number:	114107
Sequence Number:	2003772
Mixed Radioactive Flag:	False
Designation Code:	D
Reported Quanity:	2241490
Quanity Unit:	LB
Kilograms Quanity:	1016739.881487926
Density Number:	0
Density Quanity:	Not reported

Waste Managed Off Site:	Y
State Only Waste Code 1:	Not reported
State Only Waste Code 2:	Not reported
Report Managed On Site:	0
KG Managed On Site:	0
Generator Treatment Code:	Not reported
Permit By Rule Code:	Not reported
WCDE Residence Code:	Not reported
WCDH Origin Code:	1
WCDE On Site Code:	Not reported
WCDB Code:	W301
Description:	Waste soil with penta contamination
CORb Sequence Number:	114107

PORTAC INC TACOMA (Continued) **S109344531**

Sequence Number:	1841205
Mixed Radioactive Flag:	False
Designation Code:	D
Reported Quanity:	2472
Quanity Unit:	ST
Kilograms Quanity:	2242598.4385726932
Density Number:	0
Density Quanity:	Not reported

Shipments Send:

CORB Waste Sequence Number:	114107
Waste Sequence Number:	1841205
Sequence Number:	876645
Shipment Date:	9/11/2008
Mainfest Document ID:	042901
Reported Quanity:	29
Unit of Measure:	ST
Kilograms Quanity:	26308.8004525114
Receiving EPAID:	IDD073114654
Waste Sequence Number:	1841205
Sequence Number:	876686
Shipment Date:	9/12/2008
Mainfest Document ID:	043173
Reported Quanity:	30
Unit of Measure:	ST
Kilograms Quanity:	27216.0004681152
Receiving EPAID:	IDD073114654
Waste Sequence Number:	1841205
Sequence Number:	876724
Shipment Date:	9/15/2008
Mainfest Document ID:	043406
Reported Quanity:	35
Unit of Measure:	ST
Kilograms Quanity:	31752.0005461344
Receiving EPAID:	IDD073114654
Waste Sequence Number:	1841205
Sequence Number:	876708
Shipment Date:	9/12/2008
Mainfest Document ID:	042996
Reported Quanity:	35
Unit of Measure:	ST
Kilograms Quanity:	31752.0005461344
Receiving EPAID:	IDD073114654
Waste Sequence Number:	1841205
Sequence Number:	876711
Shipment Date:	9/12/2008
Mainfest Document ID:	043050
Reported Quanity:	33
Unit of Measure:	ST
Kilograms Quanity:	29937.6005149267
Receiving EPAID:	IDD073114654
Waste Sequence Number:	1841205

PORTAC INC TACOMA (Continued) **S109344531**

Sequence Number: 876642
Shipment Date: 9/11/2008
Mainfest Document ID: 042854
Reported Quanity: 30
Unit of Measure: ST
Kilograms Quanity: 27216.0004681152
Receiving EPAID: IDD073114654

Waste Sequence Number: 1841205
Sequence Number: 876716
Shipment Date: 9/12/2008
Mainfest Document ID: 043017
Reported Quanity: 32
Unit of Measure: ST
Kilograms Quanity: 29030.4004993229
Receiving EPAID: IDD073114654

Waste Sequence Number: 1841205
Sequence Number: 876693
Shipment Date: 9/12/2008
Mainfest Document ID: 043127
Reported Quanity: 30
Unit of Measure: ST
Kilograms Quanity: 27216.0004681152
Receiving EPAID: IDD073114654

Waste Sequence Number: 2003772
Sequence Number: 954680
Shipment Date: 12/8/2008
Mainfest Document ID: 100031849CTN
Reported Quanity: 61000
Unit of Measure: LB
Kilograms Quanity: 27669.6004759171
Receiving EPAID: IDD073114654

Waste Sequence Number: 2003772
Sequence Number: 954699
Shipment Date: 12/3/2008
Mainfest Document ID: 100031827CTN
Reported Quanity: 66720
Unit of Measure: LB
Kilograms Quanity: 30264.1925205441
Receiving EPAID: IDD073114654

Waste Sequence Number: 1841205
Sequence Number: 876684
Shipment Date: 9/12/2008
Mainfest Document ID: 043115
Reported Quanity: 32
Unit of Measure: ST
Kilograms Quanity: 29030.4004993229
Receiving EPAID: IDD073114654

Waste Stream Off Site Mgmt:
Waste CORB Sequence Number: 114107
Waste Sequence Number: 1841205
Sequence Number: 488066

PORTAC INC TACOMA (Continued) **S109344531**

Received EPAID: IDD073114654
Managed Quanity: 2472
Kilogram Quanity: 2242598.4385726932
Recycled Percentage: 0
Waste Management System Code: H132

Waste Sequence Number: 2003772
Sequence Number: 488072
Received EPAID: WAD991281767
Managed Quanity: 1550
Kilogram Quanity: 703.08001209297629
Recycled Percentage: 0
Waste Management System Code: H040

Waste Sequence Number: 2003772
Sequence Number: 488071
Received EPAID: IDD073114654
Managed Quanity: 2239940
Kilogram Quanity: 1016036.8014758331
Recycled Percentage: 0
Waste Management System Code: H132

Waste Stream Comments:
CORB Waste Sequence Number: 114107
Comments: One Time Clean Up of dipping area of waste soil that because contaminated prior to discontining use of pentachlorophnol in the 1098's found during demolition of site. One time only clean up.
Waste Sequence Number: 1841205
Sequence Number: 1

Comments: One Time Clean Up of dipping area of waste soil that because contaminated prior to discontining use of pentachlorophnol in the 1098's found during demolition of site. One time only clean up.
Waste Sequence Number: 2003772
Sequence Number: 1

Waste Stream EPA Code:
CORB Waste Sequence Number: 114107
Waste Sequence Number: 1841205
Sequence Number: 4287084
WCDA Code: F032

Waste Sequence Number: 2003772
Sequence Number: 4287088
WCDA Code: F032

Waste Stream Source Code:
CORB Waste Sequence Number: 114107
Waste Sequence Number: 2003772
Sequence Number: 1
WCDD Code: G49

Waste Sequence Number: 1841205
Sequence Number: 1
WCDD Code: G44

121
WSW
1/2-1
0.523 mi.
2764 ft.

WSDOT I-5 RIVER RD STORM WATER AREA B
PIERCE (County), WA

WA CSCSL **S118821263**
WA ALLSITES **N/A**

Relative:
Higher

Actual:
21 ft.

CSCSL:

Name:	WSDOT I-5 RIVER RD STORM WATER AREA B
Address:	Not reported
City,State,Zip:	WA
Facility ID:	5717
Region:	Southwest
Lat/Long:	47.237631644747 / -122.3909939620
Clean Up Siteid:	13046
Site Status:	Awaiting Cleanup
Contaminant Name:	Petroleum-Other
Alternate Site Names:	WA DOT I5 River Rd Storm Water Area B
Site Rank:	Not reported
Has Institutional Control:	Not reported
Past VCP:	Not reported
Current VCP:	Not reported
Ground Water:	Not reported
Surface Water:	Not reported
Soil:	Confirmed Above Cleanup Levels
Sediment:	Not reported
Air:	Not reported
Bedrock:	Not reported
Responsible Unit:	Southwest

Name:	WSDOT I-5 RIVER RD STORM WATER AREA B
Address:	Not reported
City,State,Zip:	WA
Facility ID:	5717
Region:	Southwest
Lat/Long:	47.237631644747 / -122.3909939620
Clean Up Siteid:	13046
Site Status:	Awaiting Cleanup
Contaminant Name:	Polycyclic Aromatic Hydrocarbons
Alternate Site Names:	WA DOT I5 River Rd Storm Water Area B
Site Rank:	Not reported
Has Institutional Control:	Not reported
Past VCP:	Not reported
Current VCP:	Not reported
Ground Water:	Not reported
Surface Water:	Not reported
Soil:	Confirmed Above Cleanup Levels
Sediment:	Not reported
Air:	Not reported
Bedrock:	Not reported
Responsible Unit:	Southwest

ALLSITES:

Name:	WA DOT I5 RIVER RD STORM WATER AREA B
Facility Id:	5717

122
WSW
1/2-1
0.659 mi.
3482 ft.

UNION PACIFIC RR FIFE
2700-3330 20TH ST E
FIFE, WA 98424

WA HSL **S110486399**
WA CSCSL **N/A**
WA ALLSITES
WA NPDES

Relative:
Lower

Actual:
14 ft.

HSL:

Name:	UNION PACIFIC RR FIFE
Address:	Not reported
City,State,Zip:	FIFE, WA
edr_fstat:	WA
edr_fzip:	Not reported
edr_fcnty:	PIERCE
edr_zip:	Not reported
Facility Type:	**Hazardous Sites List**
Facility Status:	Cleanup Started
FSID Number:	28881
Rank:	5
Region:	SW
EDR Link ID:	28881
Region Decode:	SOUTHWEST REGIONAL OFFICE

CSCSL:

Name:	UNION PACIFIC RR FIFE
Address:	2700-3330 20TH ST E
City,State,Zip:	FIFE, WA 98424
Facility ID:	28881
Region:	Southwest
Lat/Long:	47.238640000001 / -122.3834699997
Clean Up Siteid:	3194
Site Status:	Cleanup Started
Contaminant Name:	Metals Priority Pollutants
Alternate Site Names:	UNION PACIFIC RAILROAD CO FIFE
Site Rank:	5 - Lowest Assessed Risk
Has Institutional Control:	Not reported
Past VCP:	Not reported
Current VCP:	Not reported
Ground Water:	Suspected
Surface Water:	Not reported
Soil:	Suspected
Sediment:	Not reported
Air:	Not reported
Bedrock:	Not reported
Responsible Unit:	Southwest

Name:	UNION PACIFIC RR FIFE
Address:	2700-3330 20TH ST E
City,State,Zip:	FIFE, WA 98424
Facility ID:	28881
Region:	Southwest
Lat/Long:	47.238640000001 / -122.3834699997
Clean Up Siteid:	3194
Site Status:	Cleanup Started
Contaminant Name:	Petroleum Products-Unspecified
Alternate Site Names:	UNION PACIFIC RAILROAD CO FIFE
Site Rank:	5 - Lowest Assessed Risk
Has Institutional Control:	Not reported
Past VCP:	Not reported
Current VCP:	Not reported

UNION PACIFIC RR FIFE (Continued) **S110486399**

Ground Water:	Confirmed Above Cleanup Levels
Surface Water:	Confirmed Above Cleanup Levels
Soil:	Confirmed Above Cleanup Levels
Sediment:	Not reported
Air:	Not reported
Bedrock:	Not reported
Responsible Unit:	Southwest

ALLSITES:

Name:	UNION PACIFIC RR FIFE
Facility Id:	28881

NPDES:

Name:	UNION PACIFIC RAILROAD CO FIFE
Address:	2700-3330 20TH ST E
City,State,Zip:	FIFE, WA 98424-1715
Facility Status:	Not reported
Facility Type:	Industrial SW GP
Admin Region:	Headqarters
Date Issued:	11/20/2019
Latitude:	Not reported
Longitude:	Not reported
Permit ID:	WAR001153
Permit Version:	Not reported
Permit Status:	Active
Permit SubStatus:	Not reported
Ecology Contact:	Not reported
WRIA:	Not reported
Permit Expiration Date:	12/31/2024
Effective Date:	01/01/2020
Days to Expiration:	-1632

123
East
1/2-1
0.692 mi.
3652 ft.

PETARCIK SITE
911 PACIFIC HWY E
TACOMA, WA 98424

WA CSCSL **1007080841**
WA ALLSITES **N/A**
FINDS

Relative:
Lower

Actual:
13 ft.

CSCSL:

Name:	PETARCIK OCCIDENTAL CHEMICAL
Address:	911 PACIFIC HWY E
City,State,Zip:	TACOMA, WA 98402
Facility ID:	1214
Region:	Southwest
Lat/Long:	47.244223820399 / -122.3905524720
Clean Up Siteid:	4327
Site Status:	CC-O&M/Monitoring
Contaminant Name:	Corrosive Wastes
Alternate Site Names:	Not reported
Site Rank:	Not reported
Has Institutional Control:	Not reported
Past VCP:	Not reported
Current VCP:	Not reported
Ground Water:	Suspected
Surface Water:	Not reported
Soil:	Remediated
Sediment:	Not reported

PETARCIK SITE (Continued) **1007080841**

Air: Not reported
Bedrock: Not reported
Responsible Unit: Southwest

Name: PETARCIK OCCIDENTAL CHEMICAL
Address: 911 PACIFIC HWY E
City,State,Zip: TACOMA, WA 98402
Facility ID: 1214
Region: Southwest
Lat/Long: 47.244223820399 / -122.3905524720
Clean Up Siteid: 4327
Site Status: CC-O&M/Monitoring
Contaminant Name: Halogenated Organics
Alternate Site Names: Not reported
Site Rank: Not reported
Has Institutional Control: Not reported
Past VCP: Not reported
Current VCP: Not reported
Ground Water: Suspected
Surface Water: Not reported
Soil: Remediated
Sediment: Not reported
Air: Not reported
Bedrock: Not reported
Responsible Unit: Southwest

ALLSITES:
Name: PETARCIK OCCIDENTAL CHEMICAL
Facility Id: 1214

FINDS:
Registry ID: 110015575643

Click Here:

Environmental Interest/Information System:
Washington Facility / Site Identification System (WA-FSIS) provides a means to query and display data maintained by the Washington Department of Ecology. This system contains key information for each facility/site that is currently, or has been, of interest to the Air Quality, Dam Safety, Hazardous Waste, Toxics Cleanup, and Water Quality Programs.
Registry ID: 110070605590

Click Here:

Environmental Interest/Information System:
SUPERFUND (NON-NPL)

Click this hyperlink while viewing on your computer to access additional FINDS: detail in the EDR Site Report.

124
West
1/2-1
0.755 mi.
3988 ft.

ERKER & SON TEXACO
2311 PACIFIC HWY E
TACOMA, WA 98424

WA HSL
WA CSCSL
WA LUST
WA UST
WA ALLSITES

U003665836
N/A

Relative:
Lower

Actual:
14 ft.

HSL:

Name:	BOB'S TEXACO
Address:	Not reported
City,State,Zip:	TACOMA, WA
edr_fstat:	WA
edr_fzip:	Not reported
edr_fcnty:	PIERCE
edr_zip:	Not reported
Facility Type:	**Hazardous Sites List**
Facility Status:	Awaiting Cleanup
FSID Number:	34147781
Rank:	2
Region:	SW
EDR Link ID:	34147781
Region Decode:	SOUTHWEST REGIONAL OFFICE

CSCSL:

Name:	BOB'S TEXACO
Address:	2311 PACIFIC HWY E
City,State,Zip:	TACOMA, WA 98424
Facility ID:	34147781
Region:	Southwest
Lat/Long:	47.24337 / -122.39752
Clean Up Siteid:	8784
Site Status:	Awaiting Cleanup
Contaminant Name:	Petroleum-Other
Alternate Site Names:	ERKER & SON TEXACO
Site Rank:	2 - Moderate-High Risk
Has Institutional Control:	Not reported
Past VCP:	Not reported
Current VCP:	Not reported
Ground Water:	Confirmed Above Cleanup Levels
Surface Water:	Not reported
Soil:	Confirmed Above Cleanup Levels
Sediment:	Not reported
Air:	Not reported
Bedrock:	Not reported
Responsible Unit:	Southwest

LUST:

Name:	BOB'S TEXACO
Address:	2311 PACIFIC HWY E
City,State,Zip:	TACOMA, WA 98424
Facility ID:	34147781
Lust Status Type:	LUST - Awaiting Cleanup
Cleanup Site ID:	8784
Cleanup Unit Type:	Upland
Process Type:	Independent Action
Cleanup Unit Name:	ERKER & SON TEXACO
Response Section:	Southwest
Release Date:	11/14/1990
Lust Date:	11/14/1990

ERKER & SON TEXACO (Continued) **U003665836**

Region:	Southwest
Lust ID:	4056
UST ID:	200356
Contaminant Name:	Petroleum-Other
Ground Water:	Confirmed Above Cleanup Levels
Surface Water:	Not reported
Soil:	Confirmed Above Cleanup Levels
Sediment:	Not reported
Air:	Not reported
Bedrock:	Not reported
Lat/Long:	47.24337 / -122.39752

UST:

Name:	ERKER & SON TEXACO
Address:	2311 PACIFIC HWY E
City:	TACOMA
Zip:	98424
Facility ID:	34147781
Site Id:	200356
UBI:	Not reported
Phone Number:	Not reported
Decimal Latitude:	47.24337
Decimal Longitude:	-122.39752

Tank Name:	1
Tag Number:	Not reported
Tank Status:	Removed
Tank Status Date:	12/10/1999
Tank Install Date:	01/01/1976
Tank Closure Date:	Not reported
Capacity Range:	5,000 to 9,999 Gallons
Tank Permit Expiration Date:	Not reported
Tank Upgrade Date:	Not reported
Tank Spill Prevention:	Not reported
Tank Overfill Prevention:	Not reported
Tank Material:	Not reported
Tank Construction:	Not reported
Tank Tightness Test:	Not reported
Tank Corrosion Protection:	Not reported
Tank Manifold:	Not reported
Tank Release Detection:	Not reported
Tank SFC Type:	Not reported
Pipe Material:	Not reported
Pipe Construction:	Not reported
Pipe Primary Release Detection:	Not reported
Pipe Second Release Detection:	Not reported
Pipe Corrosion Protection:	Not reported
Pipe Pumping System:	Not reported
Responsible Unit:	Southwest
Dispencer/Pump SFC Type:	Not reported

Name:	ERKER & SON TEXACO
Address:	2311 PACIFIC HWY E
City:	TACOMA
Zip:	98424

Tank Name:	2

ERKER & SON TEXACO (Continued) **U003665836**

Tag Number:	Not reported
Tank Status:	Removed
Tank Status Date:	12/10/1999
Tank Install Date:	01/01/1978
Tank Closure Date:	Not reported
Capacity Range:	5,000 to 9,999 Gallons
Tank Permit Expiration Date:	Not reported
Tank Upgrade Date:	Not reported
Tank Spill Prevention:	Not reported
Tank Overfill Prevention:	Not reported
Tank Material:	Not reported
Tank Construction:	Not reported
Tank Tightness Test:	Not reported
Tank Corrosion Protection:	Not reported
Tank Manifold:	Not reported
Tank Release Detection:	Not reported
Tank SFC Type:	Not reported
Pipe Material:	Not reported
Pipe Construction:	Not reported
Pipe Primary Release Detection:	Not reported
Pipe Second Release Detection:	Not reported
Pipe Corrosion Protection:	Not reported
Pipe Pumping System:	Not reported
Responsible Unit:	Southwest
Dispencer/Pump SFC Type:	Not reported

Name:	ERKER & SON TEXACO
Address:	2311 PACIFIC HWY E
City:	TACOMA
Zip:	98424

Tank Name:	3
Tag Number:	Not reported
Tank Status:	Removed
Tank Status Date:	12/10/1999
Tank Install Date:	01/01/1958
Tank Closure Date:	Not reported
Capacity Range:	2,001 to 4,999 Gallons
Tank Permit Expiration Date:	Not reported
Tank Upgrade Date:	Not reported
Tank Spill Prevention:	Not reported
Tank Overfill Prevention:	Not reported
Tank Material:	Not reported
Tank Construction:	Not reported
Tank Tightness Test:	Not reported
Tank Corrosion Protection:	Not reported
Tank Manifold:	Not reported
Tank Release Detection:	Not reported
Tank SFC Type:	Not reported
Pipe Material:	Not reported
Pipe Construction:	Not reported
Pipe Primary Release Detection:	Not reported
Pipe Second Release Detection:	Not reported
Pipe Corrosion Protection:	Not reported
Pipe Pumping System:	Not reported
Responsible Unit:	Southwest
Dispencer/Pump SFC Type:	Not reported

ERKER & SON TEXACO (Continued) **U003665836**

Name:	ERKER & SON TEXACO
Address:	2311 PACIFIC HWY E
City:	TACOMA
Zip:	98424
Tank Name:	4
Tag Number:	Not reported
Tank Status:	Unknown
Tank Status Date:	12/10/1999
Tank Install Date:	01/01/1982
Tank Closure Date:	Not reported
Capacity Range:	Not reported
Tank Permit Expiration Date:	Not reported
Tank Upgrade Date:	Not reported
Tank Spill Prevention:	Not reported
Tank Overfill Prevention:	Not reported
Tank Material:	Not reported
Tank Construction:	Not reported
Tank Tightness Test:	Not reported
Tank Corrosion Protection:	Not reported
Tank Manifold:	Not reported
Tank Release Detection:	Not reported
Tank SFC Type:	Not reported
Pipe Material:	Not reported
Pipe Construction:	Not reported
Pipe Primary Release Detection:	Not reported
Pipe Second Release Detection:	Not reported
Pipe Corrosion Protection:	Not reported
Pipe Pumping System:	Not reported
Responsible Unit:	Southwest
Dispencer/Pump SFC Type:	Not reported
Name:	ERKER & SON TEXACO
Address:	2311 PACIFIC HWY E
City:	TACOMA
Zip:	98424
Tank Name:	5
Tag Number:	Not reported
Tank Status:	Removed
Tank Status Date:	12/10/1999
Tank Install Date:	01/01/1958
Tank Closure Date:	Not reported
Capacity Range:	1,101 to 2,000 Gallons
Tank Permit Expiration Date:	Not reported
Tank Upgrade Date:	Not reported
Tank Spill Prevention:	Not reported
Tank Overfill Prevention:	Not reported
Tank Material:	Not reported
Tank Construction:	Not reported
Tank Tightness Test:	Not reported
Tank Corrosion Protection:	Not reported
Tank Manifold:	Not reported
Tank Release Detection:	Not reported
Tank SFC Type:	Not reported
Pipe Material:	Not reported
Pipe Construction:	Not reported

ERKER & SON TEXACO (Continued) **U003665836**

Pipe Primary Release Detection: Not reported
Pipe Second Release Detection: Not reported
Pipe Corrosion Protection: Not reported
Pipe Pumping System: Not reported
Responsible Unit: Southwest
Dispencer/Pump SFC Type: Not reported

Name: ERKER & SON TEXACO
Address: 2311 PACIFIC HWY E
City: TACOMA
Zip: 98424

Tank Name: 6
Tag Number: Not reported
Tank Status: Closed in Place
Tank Status Date: 12/10/1999
Tank Install Date: 01/01/1958
Tank Closure Date: Not reported
Capacity Range: 2,001 to 4,999 Gallons
Tank Permit Expiration Date: Not reported
Tank Upgrade Date: Not reported
Tank Spill Prevention: Not reported
Tank Overfill Prevention: Not reported
Tank Material: Not reported
Tank Construction: Not reported
Tank Tightness Test: Not reported
Tank Corrosion Protection: Not reported
Tank Manifold: Not reported
Tank Release Detection: Not reported
Tank SFC Type: Not reported
Pipe Material: Not reported
Pipe Construction: Not reported
Pipe Primary Release Detection: Not reported
Pipe Second Release Detection: Not reported
Pipe Corrosion Protection: Not reported
Pipe Pumping System: Not reported
Responsible Unit: Southwest
Dispencer/Pump SFC Type: Not reported

ALLSITES:
Name: ERKER & SON TEXACO
Facility Id: 34147781

---

125 SE 1/2-1 0.800 mi. 4224 ft.

2660 FRANK ALBERT RD
2660 FRANK ALBERT RD E
FIFE, WA 98424

WA CSCSL **S116362595**
WA ALLSITES **N/A**
WA SPILLS
WA ASBESTOS

Relative: Higher

Actual: 22 ft.

CSCSL:
Name: OPLC TACOMA JUNCTION FACILITY
Address: 2660 FRANK ALBERT RD E
City,State,Zip: FIFE, WA 98424
Facility ID: 24529
Region: Southwest
Lat/Long: 47.23261 / -122.36816
Clean Up Siteid: 12943

2660 FRANK ALBERT RD (Continued) **S116362595**

Site Status: Awaiting Cleanup
Contaminant Name: Benzene
Alternate Site Names: 2660 Frank Albert Rd
Site Rank: Not reported
Has Institutional Control: Not reported
Past VCP: Not reported
Current VCP: Not reported
Ground Water: Not reported
Surface Water: Not reported
Soil: Remediated-Above
Sediment: Not reported
Air: Not reported
Bedrock: Not reported
Responsible Unit: Southwest

Name: OPLC TACOMA JUNCTION FACILITY
Address: 2660 FRANK ALBERT RD E
City,State,Zip: FIFE, WA 98424
Facility ID: 24529
Region: Southwest
Lat/Long: 47.23261 / -122.36816
Clean Up Siteid: 12943
Site Status: Awaiting Cleanup
Contaminant Name: Non-Halogenated Solvents
Alternate Site Names: 2660 Frank Albert Rd
Site Rank: Not reported
Has Institutional Control: Not reported
Past VCP: Not reported
Current VCP: Not reported
Ground Water: Not reported
Surface Water: Not reported
Soil: Remediated-Above
Sediment: Not reported
Air: Not reported
Bedrock: Not reported
Responsible Unit: Southwest

Name: OPLC TACOMA JUNCTION FACILITY
Address: 2660 FRANK ALBERT RD E
City,State,Zip: FIFE, WA 98424
Facility ID: 24529
Region: Southwest
Lat/Long: 47.23261 / -122.36816
Clean Up Siteid: 12943
Site Status: Awaiting Cleanup
Contaminant Name: Petroleum-Diesel
Alternate Site Names: 2660 Frank Albert Rd
Site Rank: Not reported
Has Institutional Control: Not reported
Past VCP: Not reported
Current VCP: Not reported
Ground Water: Not reported
Surface Water: Not reported
Soil: Remediated-Above
Sediment: Not reported
Air: Not reported
Bedrock: Not reported

2660 FRANK ALBERT RD (Continued) **S116362595**

Responsible Unit: Southwest

Name: OPLC TACOMA JUNCTION FACILITY
Address: 2660 FRANK ALBERT RD E
City,State,Zip: FIFE, WA 98424
Facility ID: 24529
Region: Southwest
Lat/Long: 47.23261 / -122.36816
Clean Up Siteid: 12943
Site Status: Awaiting Cleanup
Contaminant Name: Petroleum-Gasoline
Alternate Site Names: 2660 Frank Albert Rd
Site Rank: Not reported
Has Institutional Control: Not reported
Past VCP: Not reported
Current VCP: Not reported
Ground Water: Not reported
Surface Water: Not reported
Soil: Remediated-Above
Sediment: Not reported
Air: Not reported
Bedrock: Not reported
Responsible Unit: Southwest

ALLSITES:
Name: 2660 FRANK ALBERT RD
Facility Id: 24529

SPILLS:
Name: Not reported
Address: 2660 FRANK ALBERT RD
City,State,Zip: FIFE, WA
Facility ID: 646042
Medium: SURFACE WATER-FRESH
Material Desc: OTHER - SEE NOTE
Material Qty: 1
Material Units: OTHER
Date Received: Not reported
Contact Name: UNKNOWN
Incident Date: Not reported
Incident Category Type: Not reported
Incident Category: Not reported
Latitude: Not reported
Longitude: Not reported
Source Type: Not reported
Source: Not reported
Vessel Facility Name2: Not reported
Recovered Quantity: Not reported
Resp Party Contact: Not reported
Cause: Not reported
Cause Type: Not reported
Resp Party Name: Not reported

ASBESTOS:
Name: Not reported
Address: 2660 FRANK ALBERT RD

2660 FRANK ALBERT RD (Continued) **S116362595**

City,State,Zip:	FIFE, WA 98424
Facility Type:	commercial
Parent ID:	0
Form ID:	101461##1279Envir288801
Notice Date:	06/08/2015
Start Date:	06/29/2015
Completion Date:	06/29/2015
Initial:	1
Amended:	Not reported
On Hold:	Not reported
Off Hold:	Not reported
Emergency:	Not reported
Site Hours Start:	7am
Site Hours End:	3:30pm
Sunday:	Not reported
Monday:	1
Tuesday:	Not reported
Wednesday:	Not reported
Thursday:	Not reported
Friday:	Not reported
Saturday:	Not reported
Contractor ID:	Not reported
Phone:	360-755-1085
Job Site CAS:	Catherine Marquez
Project Form Email:	asbestoseas@comcast.net
Property Owner Name:	Not reported
Property Owner Agent:	Keith Russell
Property Owner Company:	Environmental Abtmnt Srvcs Inc (ABCN00001279)
Property Owner Address:	601 W State
Property Owner City:	Sedro Woolley
Property Owner State:	WA
Property Owner Zip4:	98284
Property Owner Phone:	360-391-8383
Job Site Room:	Not reported
Facility Age:	‘1950
Facility Size:	150
Facility Remodel:	1
Facility Demo:	Not reported
Facility Repair:	Not reported
Facility Maint:	Not reported
Removed:	1
Encapsulated:	Not reported
Quantity Sq Ft:	316
Fireproofing:	Not reported
Popcorn Ceiling:	Not reported
CAB:	Not reported
Sheet Vinyl:	Not reported
Asbestos Paper:	Not reported
Boiler Insulation:	Not reported
Duct Paper:	Not reported
VAT:	1
Roofing:	1
Sq Ft Other:	1
Sq Ft Other Text:	countertop
Quantity Lin Ft:	Not reported
Mag Pipe Insulation:	Not reported
Air Cell Pipe Insulation:	Not reported

2660 FRANK ALBERT RD (Continued) **S116362595**

Ducting Insulation:	Not reported
Cement Asbestos Pipe:	Not reported
Mudded Pipe Insulation:	Not reported
Duct Tape:	Not reported
Lin Ft Other1:	Not reported
Lin Ft Other1 Text:	Not reported
Lin Ft Other2:	Not reported
Lin Ft Other2 Text:	Not reported
Indoors:	1
Outdoors:	1
Neg Pres Enclosure:	Not reported
Glove Bag:	Not reported
Mini Enclosure:	Not reported
Critical Barriers:	1
Wrap And Cut:	Not reported
Wet Methods:	1
HEPA Vacuum:	1
MANUALMETHODS :	1
Other CM1:	Not reported
Other CM1 Text:	Not reported
Other CM2:	Not reported
Other CM2 Text:	Not reported
Half Mask APR:	1
Full Face APR:	Not reported
PAPR:	Not reported
Type C Continuous:	Not reported
Type C Pressure:	Not reported
Other Resp Pro:	Not reported
Other Resp Pro Text:	Not reported
Comments:	Not reported
Date Time Submitted:	2015-06-08 13:23:18
Submitter IP Address:	67.183.249.78
Region:	3
UBI:	601991237
Notice type:	Initial
Project Type:	Other Square Footage, Roofing, Vinyl Asbestos Tile
Supervisor:	Catherine Marquez ()
Supervisor Phone:	Not reported
Certificate Status:	ACTIVE
Name:	Not reported
Address:	2660 FRANK ALBERT RD
City,State,Zip:	FIFE, WA 98424
Facility Type:	commercial
Parent ID:	101461
Form ID:	102780##1279Envir079297
Notice Date:	07/06/2015
Start Date:	07/06/2015
Completion Date:	07/06/2015
Initial:	Not reported
Amended:	1
On Hold:	1
Off Hold:	Not reported
Emergency:	Not reported
Site Hours Start:	7am
Site Hours End:	3:30pm
Sunday:	Not reported

2660 FRANK ALBERT RD (Continued) **S116362595**

Monday:	1
Tuesday:	Not reported
Wednesday:	Not reported
Thursday:	Not reported
Friday:	Not reported
Saturday:	Not reported
Contractor ID:	Not reported
Phone:	360-755-1085
Job Site CAS:	Catherine Marquez
Project Form Email:	asbestoseas@comcast.net
Property Owner Name:	Not reported
Property Owner Agent:	Keith Russell
Property Owner Company:	Environmental Abtmnt Srvcs Inc (ABCN00001279)
Property Owner Address:	601 W State
Property Owner City:	Sedro Woolley
Property Owner State:	WA
Property Owner Zip4:	98284
Property Owner Phone:	360-391-8383
Job Site Room:	Not reported
Facility Age:	‘1950
Facility Size:	150
Facility Remodel:	1
Facility Demo:	Not reported
Facility Repair:	Not reported
Facility Maint:	Not reported
Removed:	1
Encapsulated:	Not reported
Quantity Sq Ft:	316
Fireproofing:	Not reported
Popcorn Ceiling:	Not reported
CAB:	Not reported
Sheet Vinyl:	Not reported
Asbestos Paper:	Not reported
Boiler Insulation:	Not reported
Duct Paper:	Not reported
VAT:	1
Roofing:	1
Sq Ft Other:	1
Sq Ft Other Text:	countertop
Quantity Lin Ft:	Not reported
Mag Pipe Insulation:	Not reported
Air Cell Pipe Insulation:	Not reported
Ducting Insulation:	Not reported
Cement Asbestos Pipe:	Not reported
Mudded Pipe Insulation:	Not reported
Duct Tape:	Not reported
Lin Ft Other1:	Not reported
Lin Ft Other1 Text:	Not reported
Lin Ft Other2:	Not reported
Lin Ft Other2 Text:	Not reported
Indoors:	1
Outdoors:	1
Neg Pres Enclosure:	Not reported
Glove Bag:	Not reported
Mini Enclosure:	Not reported
Critical Barriers:	1
Wrap And Cut:	Not reported

2660 FRANK ALBERT RD (Continued) **S116362595**

Wet Methods:		1
HEPA Vacuum:		1
MANUALMETHODS	:	1
Other CM1:		Not reported
Other CM1 Text:		Not reported
Other CM2:		Not reported
Other CM2 Text:		Not reported
Half Mask APR:		1
Full Face APR:		Not reported
PAPR:		Not reported
Type C Continuous:		Not reported
Type C Pressure:		Not reported
Other Resp Pro:		Not reported
Other Resp Pro Text:		Not reported
Comments:		Not reported
Date Time Submitted:		2015-07-06 08:36:01
Submitter IP Address:		67.160.73.38
Region:		3
UBI:		601991237
Notice type:		Initial
Project Type:		Other Square Footage, Roofing, Vinyl Asbestos Tile
Supervisor:		Catherine Marquez ()
Supervisor Phone:		Not reported
Certificate Status:		ACTIVE
Name:		Not reported
Address:		2660 FRANK ALBERT RD
City,State,Zip:		FIFE, WA 98424
Facility Type:		commercial
Parent ID:		101461
Form ID:		102915##1577Puget965380
Notice Date:		07/08/2015
Start Date:		07/08/2015
Completion Date:		07/08/2015
Initial:		Not reported
Amended:		1
On Hold:		Not reported
Off Hold:		Not reported
Emergency:		Not reported
Site Hours Start:		7: a.m.
Site Hours End:		2:00 p.m.
Sunday:		Not reported
Monday:		Not reported
Tuesday:		Not reported
Wednesday:		1
Thursday:		Not reported
Friday:		Not reported
Saturday:		Not reported
Contractor ID:		Not reported
Phone:		425-757-6872
Job Site CAS:		Ismael Arenas
Project Form Email:		asbestoseas@comcast.net
Property Owner Name:		Not reported
Property Owner Agent:		Keith Russell
Property Owner Company:		Puget Sound Abatement LLC (ABCN00001577)
Property Owner Address:		601 W State
Property Owner City:		Sedro Woolley

2660 FRANK ALBERT RD (Continued) **S116362595**

Property Owner State:	WA
Property Owner Zip4:	98284
Property Owner Phone:	360-391-8383
Job Site Room:	Not reported
Facility Age:	‘1950
Facility Size:	150
Facility Remodel:	1
Facility Demo:	Not reported
Facility Repair:	Not reported
Facility Maint:	Not reported
Removed:	1
Encapsulated:	Not reported
Quantity Sq Ft:	120
Fireproofing:	Not reported
Popcorn Ceiling:	Not reported
CAB:	Not reported
Sheet Vinyl:	Not reported
Asbestos Paper:	Not reported
Boiler Insulation:	Not reported
Duct Paper:	Not reported
VAT:	1
Roofing:	Not reported
Sq Ft Other:	1
Sq Ft Other Text:	Mastic
Quantity Lin Ft:	Not reported
Mag Pipe Insulation:	Not reported
Air Cell Pipe Insulation:	Not reported
Ducting Insulation:	Not reported
Cement Asbestos Pipe:	Not reported
Mudded Pipe Insulation:	Not reported
Duct Tape:	Not reported
Lin Ft Other1:	Not reported
Lin Ft Other1 Text:	Not reported
Lin Ft Other2:	Not reported
Lin Ft Other2 Text:	Not reported
Indoors:	Not reported
Outdoors:	1
Neg Pres Enclosure:	Not reported
Glove Bag:	Not reported
Mini Enclosure:	Not reported
Critical Barriers:	Not reported
Wrap And Cut:	Not reported
Wet Methods:	1
HEPA Vacuum:	1
MANUALMETHODS :	1
Other CM1:	Not reported
Other CM1 Text:	Not reported
Other CM2:	1
Other CM2 Text:	demarcation
Half Mask APR:	1
Full Face APR:	Not reported
PAPR:	Not reported
Type C Continuous:	Not reported
Type C Pressure:	Not reported
Other Resp Pro:	Not reported
Other Resp Pro Text:	Not reported
Comments:	Spoke with John Stebbins about using the same notification previously

2660 FRANK ALBERT RD (Continued) **S116362595**

filed by Environmental. Existing Abatement company got kicked off job for Starting when no one was on site. There is nor roofing or countertops to abate. I removed them off of the old notification.

Date Time Submitted:	2015-07-08 06:08:46
Submitter IP Address:	216.160.123.110
Region:	3
UBI:	603345715
Notice type:	Initial
Project Type:	Other Square Footage, Vinyl Asbestos Tile
Supervisor:	Ismael Arenas ()
Supervisor Phone:	Not reported
Certificate Status:	ACTIVE
Name:	Not reported
Address:	2660 FRANK ALBERT RD
City,State,Zip:	FIFE, WA 98424
Facility Type:	commercial
Parent ID:	101461
Form ID:	102028##1279Envir215200
Notice Date:	06/19/2015
Start Date:	07/06/2015
Completion Date:	07/06/2015
Initial:	Not reported
Amended:	1
On Hold:	Not reported
Off Hold:	Not reported
Emergency:	Not reported
Site Hours Start:	7am
Site Hours End:	3:30pm
Sunday:	Not reported
Monday:	1
Tuesday:	Not reported
Wednesday:	Not reported
Thursday:	Not reported
Friday:	Not reported
Saturday:	Not reported
Contractor ID:	Not reported
Phone:	360-755-1085
Job Site CAS:	Catherine Marquez
Project Form Email:	asbestoseas@comcast.net
Property Owner Name:	Not reported
Property Owner Agent:	Keith Russell
Property Owner Company:	Environmental Abtmnt Srvcs Inc (ABCN00001279)
Property Owner Address:	601 W State
Property Owner City:	Sedro Woolley
Property Owner State:	WA
Property Owner Zip4:	98284
Property Owner Phone:	360-391-8383
Job Site Room:	Not reported
Facility Age:	‘1950
Facility Size:	150
Facility Remodel:	1
Facility Demo:	Not reported
Facility Repair:	Not reported
Facility Maint:	Not reported
Removed:	1
Encapsulated:	Not reported

2660 FRANK ALBERT RD (Continued) **S116362595**

Quantity Sq Ft:	316
Fireproofing:	Not reported
Popcorn Ceiling:	Not reported
CAB:	Not reported
Sheet Vinyl:	Not reported
Asbestos Paper:	Not reported
Boiler Insulation:	Not reported
Duct Paper:	Not reported
VAT:	1
Roofing:	1
Sq Ft Other:	1
Sq Ft Other Text:	countertop
Quantity Lin Ft:	Not reported
Mag Pipe Insulation:	Not reported
Air Cell Pipe Insulation:	Not reported
Ducting Insulation:	Not reported
Cement Asbestos Pipe:	Not reported
Mudded Pipe Insulation:	Not reported
Duct Tape:	Not reported
Lin Ft Other1:	Not reported
Lin Ft Other1 Text:	Not reported
Lin Ft Other2:	Not reported
Lin Ft Other2 Text:	Not reported
Indoors:	1
Outdoors:	1
Neg Pres Enclosure:	Not reported
Glove Bag:	Not reported
Mini Enclosure:	Not reported
Critical Barriers:	1
Wrap And Cut:	Not reported
Wet Methods:	1
HEPA Vacuum:	1
MANUALMETHODS :	1
Other CM1:	Not reported
Other CM1 Text:	Not reported
Other CM2:	Not reported
Other CM2 Text:	Not reported
Half Mask APR:	1
Full Face APR:	Not reported
PAPR:	Not reported
Type C Continuous:	Not reported
Type C Pressure:	Not reported
Other Resp Pro:	Not reported
Other Resp Pro Text:	Not reported
Comments:	Not reported
Date Time Submitted:	2015-06-19 10:02:30
Submitter IP Address:	67.160.73.38
Region:	3
UBI:	601991237
Notice type:	Initial
Project Type:	Other Square Footage, Roofing, Vinyl Asbestos Tile
Supervisor:	Catherine Marquez ()
Supervisor Phone:	Not reported
Certificate Status:	ACTIVE

126
West
1/2-1
0.834 mi.
4406 ft.

Relative:
Lower

Actual:
12 ft.

VENEER CHIP TRANSPORT
2205 PACIFIC HWY E
TACOMA, WA 98424

WA HSL **1004794011**
WA CSCSL **WAD988482923**
WA ALLSITES
WA SPILLS
RCRA NonGen / NLR
FINDS
ECHO
WA MANIFEST

HSL:

Name:	VENEER CHIP TRANSPORT
Address:	Not reported
City,State,Zip:	TACOMA, WA
edr_fstat:	WA
edr_fzip:	Not reported
edr_fcnty:	PIERCE
edr_zip:	Not reported
Facility Type:	**Hazardous Sites List**
Facility Status:	Awaiting Cleanup
FSID Number:	42252532
Rank:	4
Region:	SW
EDR Link ID:	42252532
Region Decode:	SOUTHWEST REGIONAL OFFICE

CSCSL:

Name:	VENEER CHIP TRANSPORT
Address:	2205 PACIFIC HWY E
City,State,Zip:	TACOMA, WA 98424
Facility ID:	42252532
Region:	Southwest
Lat/Long:	47.244258806416 / -122.3992331246
Clean Up Siteid:	4705
Site Status:	Awaiting Cleanup
Contaminant Name:	Metals Priority Pollutants
Alternate Site Names:	Not reported
Site Rank:	4 - Low-Moderate Risk
Has Institutional Control:	Not reported
Past VCP:	Not reported
Current VCP:	Not reported
Ground Water:	Suspected
Surface Water:	Suspected
Soil:	Confirmed Above Cleanup Levels
Sediment:	Not reported
Air:	Not reported
Bedrock:	Not reported
Responsible Unit:	Southwest

Name:	VENEER CHIP TRANSPORT
Address:	2205 PACIFIC HWY E
City,State,Zip:	TACOMA, WA 98424
Facility ID:	42252532
Region:	Southwest
Lat/Long:	47.244258806416 / -122.3992331246
Clean Up Siteid:	4705
Site Status:	Awaiting Cleanup
Contaminant Name:	Petroleum Products-Unspecified
Alternate Site Names:	Not reported
Site Rank:	4 - Low-Moderate Risk

VENEER CHIP TRANSPORT (Continued) **1004794011**

Has Institutional Control: Not reported
Past VCP: Not reported
Current VCP: Not reported
Ground Water: Suspected
Surface Water: Suspected
Soil: Confirmed Above Cleanup Levels
Sediment: Not reported
Air: Not reported
Bedrock: Not reported
Responsible Unit: Southwest

ALLSITES:
Name: VENEER CHIP TRANSPORT
Facility Id: 42252532

SPILLS:
Name: VENEER CHIP TRANSPORT
Address: 2205 PACIFIC HWY E
City,State,Zip: TACOMA, WA
Facility ID: 504225
Medium: Not reported
Material Desc: PETROLEUM - UNKNOWN
Material Qty: Not reported
Material Units: Not reported
Date Received: 05/18/1999
Contact Name: Not reported
Incident Date: Not reported
Incident Category Type: Not reported
Incident Category: Not reported
Latitude: Not reported
Longitude: Not reported
Source Type: Not reported
Source: Not reported
Vessel Facility Name2: Not reported
Recovered Quantity: Not reported
Resp Party Contact: Not reported
Cause: Not reported
Cause Type: Not reported
Resp Party Name: Not reported

RCRA Listings:
Date Form Received by Agency: 2014-03-17 00:00:00.0
Handler Name: VENEER CHIP TRANSPORT
Handler Address: 2205 PACIFIC HWY E
Handler City,State,Zip: TACOMA, WA 98424
EPA ID: WAD988482923
Contact Name: JONATHAN LUCICH
Contact Address: 2205 PACIFIC HWY E
Contact City,State,Zip: TACOMA, WA 98424
Contact Telephone: 253-922-1911
Contact Fax: Not reported
Contact Email: JONLUCICH@VENEERCHIP.COM
Contact Title: VICE PRESIDENT
EPA Region: 10
Land Type: Private
Federal Waste Generator Description: Not a generator, verified

VENEER CHIP TRANSPORT (Continued) **1004794011**

Non-Notifier:	Not reported
Biennial Report Cycle:	Not reported
Accessibility:	Not reported
Active Site Indicator:	Not reported
State District Owner:	WA
State District:	SWRO
Mailing Address:	2205 PACIFIC HWY E
Mailing City,State,Zip:	TACOMA, WA 98424
Owner Name:	VENEER CHIP TRANSPORT
Owner Type:	Private
Operator Name:	VENEER CHIP TRANSPORT, INC.
Operator Type:	Private
Short-Term Generator Activity:	No
Importer Activity:	No
Mixed Waste Generator:	No
Transporter Activity:	No
Transfer Facility Activity:	No
Recycler Activity with Storage:	No
Small Quantity On-Site Burner Exemption:	No
Smelting Melting and Refining Furnace Exemption:	No
Underground Injection Control:	No
Off-Site Waste Receipt:	No
Universal Waste Indicator:	No
Universal Waste Destination Facility:	No
Federal Universal Waste:	No
Active Site Fed-Reg Treatment Storage and Disposal Facility:	Not reported
Active Site Converter Treatment storage and Disposal Facility:	Not reported
Active Site State-Reg Treatment Storage and Disposal Facility:	Not reported
Active Site State-Reg Handler:	---
Federal Facility Indicator:	Not reported
Hazardous Secondary Material Indicator:	NN
Sub-Part K Indicator:	Not reported
Commercial TSD Indicator:	No
Treatment Storage and Disposal Type:	Not reported
2018 GPRA Permit Baseline:	Not on the Baseline
2018 GPRA Renewals Baseline:	Not on the Baseline
Permit Renewals Workload Universe:	Not reported
Permit Workload Universe:	Not reported
Permit Progress Universe:	Not reported
Post-Closure Workload Universe:	Not reported
Closure Workload Universe:	Not reported
202 GPRA Corrective Action Baseline:	No
Corrective Action Workload Universe:	No
Subject to Corrective Action Universe:	No
Non-TSDFs Where RCRA CA has Been Imposed Universe:	No
TSDFs Potentially Subject to CA Under 3004 (u)/(v) Universe:	No
TSDFs Only Subject to CA under Discretionary Auth Universe:	No
Corrective Action Priority Ranking:	No NCAPS ranking
Environmental Control Indicator:	No
Institutional Control Indicator:	No
Human Exposure Controls Indicator:	N/A
Groundwater Controls Indicator:	N/A
Operating TSDF Universe:	Not reported
Full Enforcement Universe:	Not reported
Significant Non-Complier Universe:	No
Unaddressed Significant Non-Complier Universe:	No
Addressed Significant Non-Complier Universe:	No

VENEER CHIP TRANSPORT (Continued) **1004794011**

Significant Non-Complier With a Compliance Schedule Universe: No
Financial Assurance Required: Not reported
Handler Date of Last Change: 2018-05-08 12:41:45.0
Recognized Trader-Importer: No
Recognized Trader-Exporter: No
Importer of Spent Lead Acid Batteries: No
Exporter of Spent Lead Acid Batteries: No
Recycler Activity Without Storage: No
Manifest Broker: No
Sub-Part P Indicator: Not reported

Biennial: List of Years
Year: 2009

Click Here for Biennial Reporting System Data:
Year: 2005

Click Here for Biennial Reporting System Data:
Year: 2003

Click Here for Biennial Reporting System Data:

Hazardous Waste Summary:
Waste Code: D001
Waste Description: IGNITABLE WASTE

Handler - Owner Operator:
Owner/Operator Indicator: Owner
Owner/Operator Name: VENEER CHIP TRANSPORT
Legal Status: Private
Date Became Current: Not reported
Date Ended Current: Not reported
Owner/Operator Address: 2205 PACIFIC HWY E
Owner/Operator City,State,Zip: TACOMA, WA 98424
Owner/Operator Telephone: 000-000-0000
Owner/Operator Telephone Ext: Not reported
Owner/Operator Fax: Not reported
Owner/Operator Email: Not reported

Owner/Operator Indicator: Owner
Owner/Operator Name: VENEER CHIP TRANSPORT
Legal Status: Private
Date Became Current: Not reported
Date Ended Current: Not reported
Owner/Operator Address: 2205 PACIFIC HWY E
Owner/Operator City,State,Zip: TACOMA, WA 98424
Owner/Operator Telephone: 000-000-0000
Owner/Operator Telephone Ext: Not reported
Owner/Operator Fax: Not reported
Owner/Operator Email: Not reported

Owner/Operator Indicator: Owner
Owner/Operator Name: VENEER CHIP TRANSPORT
Legal Status: Private
Date Became Current: 1996-05-02 00:00:00.
Date Ended Current: Not reported

VENEER CHIP TRANSPORT (Continued) **1004794011**

Owner/Operator Address:	2205 PACIFIC HWY E
Owner/Operator City,State,Zip:	TACOMA, WA 98424
Owner/Operator Telephone:	253-922-1911
Owner/Operator Telephone Ext:	Not reported
Owner/Operator Fax:	Not reported
Owner/Operator Email:	Not reported
Owner/Operator Indicator:	Owner
Owner/Operator Name:	VENEER CHIP TRANSPORT
Legal Status:	Private
Date Became Current:	1996-05-02 00:00:00.
Date Ended Current:	Not reported
Owner/Operator Address:	2205 PACIFIC HWY E
Owner/Operator City,State,Zip:	TACOMA, WA 98424
Owner/Operator Telephone:	253-922-1911
Owner/Operator Telephone Ext:	Not reported
Owner/Operator Fax:	Not reported
Owner/Operator Email:	Not reported
Owner/Operator Indicator:	Operator
Owner/Operator Name:	TREMLETT, PAUL
Legal Status:	Private
Date Became Current:	Not reported
Date Ended Current:	Not reported
Owner/Operator Address:	2205 PACIFIC HWY E
Owner/Operator City,State,Zip:	TACOMA, WA 98424
Owner/Operator Telephone:	253-922-1911
Owner/Operator Telephone Ext:	Not reported
Owner/Operator Fax:	Not reported
Owner/Operator Email:	Not reported
Owner/Operator Indicator:	Owner
Owner/Operator Name:	VENEER CHIP TRANSPORT
Legal Status:	Private
Date Became Current:	1996-05-02 00:00:00.
Date Ended Current:	Not reported
Owner/Operator Address:	2205 PACIFIC HWY E
Owner/Operator City,State,Zip:	TACOMA, WA 98424
Owner/Operator Telephone:	253-922-1911
Owner/Operator Telephone Ext:	Not reported
Owner/Operator Fax:	Not reported
Owner/Operator Email:	Not reported
Owner/Operator Indicator:	Owner
Owner/Operator Name:	GORDON, JAY
Legal Status:	Private
Date Became Current:	Not reported
Date Ended Current:	Not reported
Owner/Operator Address:	151 STEWART RD SW
Owner/Operator City,State,Zip:	PACIFIC, WA 98047
Owner/Operator Telephone:	253-863-7777
Owner/Operator Telephone Ext:	Not reported
Owner/Operator Fax:	Not reported
Owner/Operator Email:	Not reported
Owner/Operator Indicator:	Owner
Owner/Operator Name:	GORDON, JAY

VENEER CHIP TRANSPORT (Continued) **1004794011**

Legal Status:	Private
Date Became Current:	Not reported
Date Ended Current:	Not reported
Owner/Operator Address:	151 STEWART RD SW
Owner/Operator City,State,Zip:	PACIFIC, WA 98047
Owner/Operator Telephone:	253-863-7777
Owner/Operator Telephone Ext:	Not reported
Owner/Operator Fax:	Not reported
Owner/Operator Email:	Not reported

Owner/Operator Indicator:	Operator
Owner/Operator Name:	LUCICH, LARRY
Legal Status:	Private
Date Became Current:	Not reported
Date Ended Current:	Not reported
Owner/Operator Address:	2205 PACIFIC HWY E
Owner/Operator City,State,Zip:	TACOMA, WA 98424
Owner/Operator Telephone:	253-922-1911
Owner/Operator Telephone Ext:	Not reported
Owner/Operator Fax:	Not reported
Owner/Operator Email:	Not reported

Owner/Operator Indicator:	Owner
Owner/Operator Name:	VENEER CHIP TRANSPORT
Legal Status:	Private
Date Became Current:	1984-01-01 00:00:00.
Date Ended Current:	Not reported
Owner/Operator Address:	2205 PACIFIC HWY E
Owner/Operator City,State,Zip:	TACOMA, WA 98424
Owner/Operator Telephone:	253-922-1911
Owner/Operator Telephone Ext:	Not reported
Owner/Operator Fax:	Not reported
Owner/Operator Email:	Not reported

Owner/Operator Indicator:	Operator
Owner/Operator Name:	VENEER CHIP TRANSPORT
Legal Status:	Private
Date Became Current:	Not reported
Date Ended Current:	Not reported
Owner/Operator Address:	2205 PACIFIC HWY E
Owner/Operator City,State,Zip:	TACOMA, WA 98424
Owner/Operator Telephone:	253-922-1911
Owner/Operator Telephone Ext:	Not reported
Owner/Operator Fax:	Not reported
Owner/Operator Email:	Not reported

Owner/Operator Indicator:	Operator
Owner/Operator Name:	TREMLETT, PAUL
Legal Status:	Private
Date Became Current:	Not reported
Date Ended Current:	Not reported
Owner/Operator Address:	2205 PACIFIC HWY E
Owner/Operator City,State,Zip:	TACOMA, WA 98424
Owner/Operator Telephone:	253-922-1911
Owner/Operator Telephone Ext:	Not reported
Owner/Operator Fax:	Not reported
Owner/Operator Email:	Not reported

VENEER CHIP TRANSPORT (Continued) **1004794011**

Owner/Operator Indicator:	Owner
Owner/Operator Name:	VENEER CHIP TRANSPORT
Legal Status:	Private
Date Became Current:	1996-05-02 00:00:00.
Date Ended Current:	Not reported
Owner/Operator Address:	2205 PACIFIC HWY E
Owner/Operator City,State,Zip:	TACOMA, WA 98424
Owner/Operator Telephone:	253-922-1911
Owner/Operator Telephone Ext:	Not reported
Owner/Operator Fax:	Not reported
Owner/Operator Email:	Not reported

Owner/Operator Indicator:	Owner
Owner/Operator Name:	GORDON, JAY
Legal Status:	Private
Date Became Current:	Not reported
Date Ended Current:	Not reported
Owner/Operator Address:	151 STEWART RD SW
Owner/Operator City,State,Zip:	PACIFIC, WA 98047
Owner/Operator Telephone:	253-863-7777
Owner/Operator Telephone Ext:	Not reported
Owner/Operator Fax:	Not reported
Owner/Operator Email:	Not reported

Owner/Operator Indicator:	Owner
Owner/Operator Name:	GORDON, JAY
Legal Status:	Private
Date Became Current:	Not reported
Date Ended Current:	Not reported
Owner/Operator Address:	151 STEWART RD SW
Owner/Operator City,State,Zip:	PACIFIC, WA 98047
Owner/Operator Telephone:	253-863-7777
Owner/Operator Telephone Ext:	Not reported
Owner/Operator Fax:	Not reported
Owner/Operator Email:	Not reported

Owner/Operator Indicator:	Owner
Owner/Operator Name:	VENEER CHIP TRANSPORT
Legal Status:	Private
Date Became Current:	1984-01-01 00:00:00.
Date Ended Current:	Not reported
Owner/Operator Address:	2205 PACIFIC HWY E
Owner/Operator City,State,Zip:	TACOMA, WA 98424
Owner/Operator Telephone:	253-922-1911
Owner/Operator Telephone Ext:	Not reported
Owner/Operator Fax:	Not reported
Owner/Operator Email:	Not reported

Owner/Operator Indicator:	Owner
Owner/Operator Name:	VENEER CHIP TRANSPORT
Legal Status:	Private
Date Became Current:	1984-01-01 00:00:00.
Date Ended Current:	Not reported
Owner/Operator Address:	2205 PACIFIC HWY E
Owner/Operator City,State,Zip:	TACOMA, WA 98424
Owner/Operator Telephone:	253-922-1911
Owner/Operator Telephone Ext:	Not reported

VENEER CHIP TRANSPORT (Continued) **1004794011**

Owner/Operator Fax:	Not reported
Owner/Operator Email:	Not reported
Owner/Operator Indicator:	Owner
Owner/Operator Name:	GORDON, JAY
Legal Status:	Private
Date Became Current:	Not reported
Date Ended Current:	Not reported
Owner/Operator Address:	151 STEWART RD SW
Owner/Operator City,State,Zip:	PACIFIC, WA 98047
Owner/Operator Telephone:	253-863-7777
Owner/Operator Telephone Ext:	Not reported
Owner/Operator Fax:	Not reported
Owner/Operator Email:	Not reported
Owner/Operator Indicator:	Owner
Owner/Operator Name:	GORDON, JAY
Legal Status:	Private
Date Became Current:	Not reported
Date Ended Current:	Not reported
Owner/Operator Address:	151 STEWART RD SW
Owner/Operator City,State,Zip:	PACIFIC, WA 98047
Owner/Operator Telephone:	253-863-7777
Owner/Operator Telephone Ext:	Not reported
Owner/Operator Fax:	Not reported
Owner/Operator Email:	Not reported
Owner/Operator Indicator:	Operator
Owner/Operator Name:	TREMLETT, PAUL
Legal Status:	Private
Date Became Current:	Not reported
Date Ended Current:	Not reported
Owner/Operator Address:	2205 PACIFIC HWY E
Owner/Operator City,State,Zip:	TACOMA, WA 98424
Owner/Operator Telephone:	253-922-1911
Owner/Operator Telephone Ext:	Not reported
Owner/Operator Fax:	Not reported
Owner/Operator Email:	Not reported
Owner/Operator Indicator:	Owner
Owner/Operator Name:	VENEER CHIP TRANSPORT
Legal Status:	Private
Date Became Current:	1984-01-01 00:00:00.
Date Ended Current:	Not reported
Owner/Operator Address:	2205 PACIFIC HWY E
Owner/Operator City,State,Zip:	TACOMA, WA 98424
Owner/Operator Telephone:	253-922-1911
Owner/Operator Telephone Ext:	Not reported
Owner/Operator Fax:	Not reported
Owner/Operator Email:	Not reported
Owner/Operator Indicator:	Owner
Owner/Operator Name:	VENEER CHIP TRANSPORT
Legal Status:	Private
Date Became Current:	1984-01-01 00:00:00.
Date Ended Current:	Not reported
Owner/Operator Address:	2205 PACIFIC HWY E

VENEER CHIP TRANSPORT (Continued) **1004794011**

Owner/Operator City,State,Zip:	TACOMA, WA 98424
Owner/Operator Telephone:	253-922-1911
Owner/Operator Telephone Ext:	Not reported
Owner/Operator Fax:	Not reported
Owner/Operator Email:	Not reported
Owner/Operator Indicator:	Owner
Owner/Operator Name:	GORDON, JAY
Legal Status:	Private
Date Became Current:	Not reported
Date Ended Current:	Not reported
Owner/Operator Address:	151 STEWART RD SW
Owner/Operator City,State,Zip:	PACIFIC, WA 98047
Owner/Operator Telephone:	253-863-7777
Owner/Operator Telephone Ext:	Not reported
Owner/Operator Fax:	Not reported
Owner/Operator Email:	Not reported
Owner/Operator Indicator:	Operator
Owner/Operator Name:	LARRY LUCICH
Legal Status:	Private
Date Became Current:	1984-01-01 00:00:00.
Date Ended Current:	Not reported
Owner/Operator Address:	2205 PACIFIC HWY E
Owner/Operator City,State,Zip:	TACOMA, WA 98424-1004
Owner/Operator Telephone:	Not reported
Owner/Operator Telephone Ext:	Not reported
Owner/Operator Fax:	Not reported
Owner/Operator Email:	Not reported
Owner/Operator Indicator:	Operator
Owner/Operator Name:	VENEER CHIP TRANSPORT
Legal Status:	Private
Date Became Current:	1984-01-01 00:00:00.
Date Ended Current:	Not reported
Owner/Operator Address:	2205 PACIFIC HWY E
Owner/Operator City,State,Zip:	TACOMA, WA 98424-1004
Owner/Operator Telephone:	Not reported
Owner/Operator Telephone Ext:	Not reported
Owner/Operator Fax:	Not reported
Owner/Operator Email:	Not reported
Owner/Operator Indicator:	Operator
Owner/Operator Name:	VENEER CHIP TRANSPORT
Legal Status:	Private
Date Became Current:	Not reported
Date Ended Current:	Not reported
Owner/Operator Address:	2205 PACIFIC HWY E
Owner/Operator City,State,Zip:	TACOMA, WA 98424
Owner/Operator Telephone:	000-000-0000
Owner/Operator Telephone Ext:	Not reported
Owner/Operator Fax:	Not reported
Owner/Operator Email:	Not reported
Owner/Operator Indicator:	Owner
Owner/Operator Name:	VENEER CHIP TRANSPORT
Legal Status:	Private

VENEER CHIP TRANSPORT (Continued) **1004794011**

Date Became Current:	1996-05-02 00:00:00.
Date Ended Current:	Not reported
Owner/Operator Address:	2205 PACIFIC HWY E
Owner/Operator City,State,Zip:	TACOMA, WA 98424
Owner/Operator Telephone:	253-922-1911
Owner/Operator Telephone Ext:	Not reported
Owner/Operator Fax:	Not reported
Owner/Operator Email:	Not reported
Owner/Operator Indicator:	Operator
Owner/Operator Name:	VENEER CHIP TRANSPORT
Legal Status:	Private
Date Became Current:	Not reported
Date Ended Current:	Not reported
Owner/Operator Address:	2205 PACIFIC HWY E
Owner/Operator City,State,Zip:	TACOMA, WA 98424
Owner/Operator Telephone:	253-922-1911
Owner/Operator Telephone Ext:	Not reported
Owner/Operator Fax:	Not reported
Owner/Operator Email:	Not reported
Owner/Operator Indicator:	Owner
Owner/Operator Name:	GORDON, JAY
Legal Status:	Private
Date Became Current:	Not reported
Date Ended Current:	Not reported
Owner/Operator Address:	151 STEWART RD SW
Owner/Operator City,State,Zip:	PACIFIC, WA 98047
Owner/Operator Telephone:	253-863-7777
Owner/Operator Telephone Ext:	Not reported
Owner/Operator Fax:	Not reported
Owner/Operator Email:	Not reported
Owner/Operator Indicator:	Owner
Owner/Operator Name:	VENEER CHIP TRANSPORT
Legal Status:	Private
Date Became Current:	1984-01-01 00:00:00.
Date Ended Current:	Not reported
Owner/Operator Address:	2205 PACIFIC HWY E
Owner/Operator City,State,Zip:	TACOMA, WA 98424
Owner/Operator Telephone:	253-922-1911
Owner/Operator Telephone Ext:	Not reported
Owner/Operator Fax:	Not reported
Owner/Operator Email:	Not reported
Owner/Operator Indicator:	Owner
Owner/Operator Name:	VENEER CHIP TRANSPORT
Legal Status:	Private
Date Became Current:	1984-01-01 00:00:00.
Date Ended Current:	Not reported
Owner/Operator Address:	2205 PACIFIC HWY E
Owner/Operator City,State,Zip:	TACOMA, WA 98424-1004
Owner/Operator Telephone:	253-922-1911
Owner/Operator Telephone Ext:	1
Owner/Operator Fax:	Not reported
Owner/Operator Email:	Not reported

VENEER CHIP TRANSPORT (Continued) **1004794011**

Owner/Operator Indicator:	Operator
Owner/Operator Name:	VENEER CHIP TRANSPORT
Legal Status:	Private
Date Became Current:	1984-01-01 00:00:00.
Date Ended Current:	Not reported
Owner/Operator Address:	2205 PACIFIC HWY E
Owner/Operator City,State,Zip:	TACOMA, WA 98424-1004
Owner/Operator Telephone:	253-922-1911
Owner/Operator Telephone Ext:	Not reported
Owner/Operator Fax:	Not reported
Owner/Operator Email:	Not reported

Owner/Operator Indicator:	Owner
Owner/Operator Name:	GORDON, JAY
Legal Status:	Private
Date Became Current:	Not reported
Date Ended Current:	Not reported
Owner/Operator Address:	151 STEWART RD SW
Owner/Operator City,State,Zip:	PACIFIC, WA 98047-2108
Owner/Operator Telephone:	253-863-7777
Owner/Operator Telephone Ext:	Not reported
Owner/Operator Fax:	Not reported
Owner/Operator Email:	Not reported

Owner/Operator Indicator:	Operator
Owner/Operator Name:	TREMLETT, PAUL
Legal Status:	Private
Date Became Current:	Not reported
Date Ended Current:	Not reported
Owner/Operator Address:	2205 PACIFIC HWY E
Owner/Operator City,State,Zip:	TACOMA, WA 98424
Owner/Operator Telephone:	253-922-1911
Owner/Operator Telephone Ext:	Not reported
Owner/Operator Fax:	Not reported
Owner/Operator Email:	Not reported

Owner/Operator Indicator:	Owner
Owner/Operator Name:	GORDON, JAY
Legal Status:	Private
Date Became Current:	Not reported
Date Ended Current:	Not reported
Owner/Operator Address:	151 STEWART RD SW
Owner/Operator City,State,Zip:	PACIFIC, WA 98047
Owner/Operator Telephone:	253-863-7777
Owner/Operator Telephone Ext:	Not reported
Owner/Operator Fax:	Not reported
Owner/Operator Email:	Not reported

Owner/Operator Indicator:	Operator
Owner/Operator Name:	TREMLETT, PAUL
Legal Status:	Private
Date Became Current:	Not reported
Date Ended Current:	Not reported
Owner/Operator Address:	2205 PACIFIC HWY E
Owner/Operator City,State,Zip:	TACOMA, WA 98424
Owner/Operator Telephone:	253-922-1911
Owner/Operator Telephone Ext:	Not reported

VENEER CHIP TRANSPORT (Continued) **1004794011**

Owner/Operator Fax:	Not reported
Owner/Operator Email:	Not reported
Owner/Operator Indicator:	Operator
Owner/Operator Name:	TREMLETT, PAUL
Legal Status:	Private
Date Became Current:	Not reported
Date Ended Current:	Not reported
Owner/Operator Address:	2205 PACIFIC HWY E
Owner/Operator City,State,Zip:	TACOMA, WA 98424
Owner/Operator Telephone:	253-922-1911
Owner/Operator Telephone Ext:	Not reported
Owner/Operator Fax:	Not reported
Owner/Operator Email:	Not reported
Owner/Operator Indicator:	Owner
Owner/Operator Name:	VENEER CHIP TRANSPORT
Legal Status:	Private
Date Became Current:	1996-05-02 00:00:00.
Date Ended Current:	Not reported
Owner/Operator Address:	2205 PACIFIC HWY E
Owner/Operator City,State,Zip:	TACOMA, WA 98424
Owner/Operator Telephone:	253-922-1911
Owner/Operator Telephone Ext:	Not reported
Owner/Operator Fax:	Not reported
Owner/Operator Email:	Not reported
Owner/Operator Indicator:	Owner
Owner/Operator Name:	GORDON, JAY
Legal Status:	Private
Date Became Current:	Not reported
Date Ended Current:	Not reported
Owner/Operator Address:	151 STEWART RD SW
Owner/Operator City,State,Zip:	PACIFIC, WA 98047
Owner/Operator Telephone:	253-863-7777
Owner/Operator Telephone Ext:	Not reported
Owner/Operator Fax:	Not reported
Owner/Operator Email:	Not reported
Owner/Operator Indicator:	Owner
Owner/Operator Name:	VENEER CHIP TRANSPORT
Legal Status:	Private
Date Became Current:	1984-01-01 00:00:00.
Date Ended Current:	Not reported
Owner/Operator Address:	2205 PACIFIC HWY E
Owner/Operator City,State,Zip:	TACOMA, WA 98424
Owner/Operator Telephone:	253-922-1911
Owner/Operator Telephone Ext:	Not reported
Owner/Operator Fax:	Not reported
Owner/Operator Email:	Not reported
Owner/Operator Indicator:	Operator
Owner/Operator Name:	VENEER CHIP TRANSPORT
Legal Status:	Private
Date Became Current:	Not reported
Date Ended Current:	Not reported
Owner/Operator Address:	2205 PACIFIC HWY E

VENEER CHIP TRANSPORT (Continued) **1004794011**

Owner/Operator City,State,Zip:	TACOMA, WA 98424
Owner/Operator Telephone:	253-922-1911
Owner/Operator Telephone Ext:	Not reported
Owner/Operator Fax:	Not reported
Owner/Operator Email:	Not reported
Owner/Operator Indicator:	Owner
Owner/Operator Name:	VENEER CHIP TRA V
Legal Status:	Private
Date Became Current:	1984-01-01 00:00:00.
Date Ended Current:	Not reported
Owner/Operator Address:	2205 PACIFIC HWY E
Owner/Operator City,State,Zip:	TACOMA, WA 98424-1004
Owner/Operator Telephone:	253-922-1911
Owner/Operator Telephone Ext:	Not reported
Owner/Operator Fax:	Not reported
Owner/Operator Email:	Not reported
Owner/Operator Indicator:	Operator
Owner/Operator Name:	VENEER CHIP TRANSPORT
Legal Status:	Private
Date Became Current:	Not reported
Date Ended Current:	Not reported
Owner/Operator Address:	2205 PACIFIC HWY E
Owner/Operator City,State,Zip:	TACOMA, WA 98424
Owner/Operator Telephone:	000-000-0000
Owner/Operator Telephone Ext:	Not reported
Owner/Operator Fax:	Not reported
Owner/Operator Email:	Not reported
Owner/Operator Indicator:	Owner
Owner/Operator Name:	VENEER CHIP TRANSPORT
Legal Status:	Private
Date Became Current:	1996-05-02 00:00:00.
Date Ended Current:	Not reported
Owner/Operator Address:	2205 PACIFIC HWY E
Owner/Operator City,State,Zip:	TACOMA, WA 98424
Owner/Operator Telephone:	253-922-1911
Owner/Operator Telephone Ext:	Not reported
Owner/Operator Fax:	Not reported
Owner/Operator Email:	Not reported
Owner/Operator Indicator:	Owner
Owner/Operator Name:	GORDON, JAY
Legal Status:	Private
Date Became Current:	Not reported
Date Ended Current:	Not reported
Owner/Operator Address:	151 STEWART RD SW
Owner/Operator City,State,Zip:	PACIFIC, WA 98047
Owner/Operator Telephone:	253-863-7777
Owner/Operator Telephone Ext:	Not reported
Owner/Operator Fax:	Not reported
Owner/Operator Email:	Not reported
Owner/Operator Indicator:	Operator
Owner/Operator Name:	VENEER CHIP TRANSPORT
Legal Status:	Private

VENEER CHIP TRANSPORT (Continued) **1004794011**

Date Became Current:	Not reported
Date Ended Current:	Not reported
Owner/Operator Address:	2205 PACIFIC HWY E
Owner/Operator City,State,Zip:	TACOMA, WA 98424
Owner/Operator Telephone:	253-922-1911
Owner/Operator Telephone Ext:	Not reported
Owner/Operator Fax:	Not reported
Owner/Operator Email:	Not reported
Owner/Operator Indicator:	Operator
Owner/Operator Name:	VENEER CHIP TRANSPORT, INC.
Legal Status:	Private
Date Became Current:	Not reported
Date Ended Current:	Not reported
Owner/Operator Address:	2205 PACIFIC HWY E
Owner/Operator City,State,Zip:	TACOMA, WA 98424
Owner/Operator Telephone:	253-922-1911
Owner/Operator Telephone Ext:	Not reported
Owner/Operator Fax:	Not reported
Owner/Operator Email:	Not reported
Owner/Operator Indicator:	Operator
Owner/Operator Name:	VENEER CHIP TRANSPORT
Legal Status:	Private
Date Became Current:	Not reported
Date Ended Current:	Not reported
Owner/Operator Address:	2205 PACIFIC HWY E
Owner/Operator City,State,Zip:	TACOMA, WA 98424-1004
Owner/Operator Telephone:	253-922-1911
Owner/Operator Telephone Ext:	Not reported
Owner/Operator Fax:	Not reported
Owner/Operator Email:	Not reported
Owner/Operator Indicator:	Operator
Owner/Operator Name:	JONATHAN L
Legal Status:	Private
Date Became Current:	1984-01-01 00:00:00.
Date Ended Current:	Not reported
Owner/Operator Address:	2205 PACIFIC HWY E
Owner/Operator City,State,Zip:	TACOMA, WA 98424-1004
Owner/Operator Telephone:	253-922-1911
Owner/Operator Telephone Ext:	Not reported
Owner/Operator Fax:	Not reported
Owner/Operator Email:	Not reported
Owner/Operator Indicator:	Owner
Owner/Operator Name:	GORDON, JAY
Legal Status:	Private
Date Became Current:	Not reported
Date Ended Current:	Not reported
Owner/Operator Address:	151 STEWART RD SW
Owner/Operator City,State,Zip:	PACIFIC, WA 98047
Owner/Operator Telephone:	253-863-7777
Owner/Operator Telephone Ext:	Not reported
Owner/Operator Fax:	Not reported
Owner/Operator Email:	Not reported

VENEER CHIP TRANSPORT (Continued) **1004794011**

Owner/Operator Indicator:	Owner
Owner/Operator Name:	GORDON, JAY
Legal Status:	Private
Date Became Current:	Not reported
Date Ended Current:	Not reported
Owner/Operator Address:	151 STEWART RD SW
Owner/Operator City,State,Zip:	PACIFIC, WA 98047
Owner/Operator Telephone:	253-863-7777
Owner/Operator Telephone Ext:	Not reported
Owner/Operator Fax:	Not reported
Owner/Operator Email:	Not reported

Owner/Operator Indicator:	Owner
Owner/Operator Name:	GORDON, JAY
Legal Status:	Private
Date Became Current:	Not reported
Date Ended Current:	Not reported
Owner/Operator Address:	151 STEWART RD SW
Owner/Operator City,State,Zip:	PACIFIC, WA 98047
Owner/Operator Telephone:	253-863-7777
Owner/Operator Telephone Ext:	Not reported
Owner/Operator Fax:	Not reported
Owner/Operator Email:	Not reported

Owner/Operator Indicator:	Operator
Owner/Operator Name:	VENEER CHIP TRANSPORT
Legal Status:	Private
Date Became Current:	Not reported
Date Ended Current:	Not reported
Owner/Operator Address:	2205 PACIFIC HWY E
Owner/Operator City,State,Zip:	TACOMA, WA 98424
Owner/Operator Telephone:	253-922-1911
Owner/Operator Telephone Ext:	Not reported
Owner/Operator Fax:	Not reported
Owner/Operator Email:	Not reported

Owner/Operator Indicator:	Owner
Owner/Operator Name:	VENEER CHIP TRANSPORT
Legal Status:	Private
Date Became Current:	1984-01-01 00:00:00.
Date Ended Current:	Not reported
Owner/Operator Address:	2205 PACIFIC HWY E
Owner/Operator City,State,Zip:	TACOMA, WA 98424-1004
Owner/Operator Telephone:	Not reported
Owner/Operator Telephone Ext:	Not reported
Owner/Operator Fax:	Not reported
Owner/Operator Email:	Not reported

Owner/Operator Indicator:	Owner
Owner/Operator Name:	VENEER CHIP TRANSPORT
Legal Status:	Private
Date Became Current:	1984-01-01 00:00:00.
Date Ended Current:	Not reported
Owner/Operator Address:	2205 PACIFIC HWY E
Owner/Operator City,State,Zip:	TACOMA, WA 98424-1004
Owner/Operator Telephone:	Not reported
Owner/Operator Telephone Ext:	Not reported

VENEER CHIP TRANSPORT (Continued) **1004794011**

Owner/Operator Fax:	Not reported
Owner/Operator Email:	Not reported
Owner/Operator Indicator:	Owner
Owner/Operator Name:	VENEER CHIP TRANSPORT
Legal Status:	Private
Date Became Current:	Not reported
Date Ended Current:	Not reported
Owner/Operator Address:	2205 PACIFIC HWY E
Owner/Operator City,State,Zip:	TACOMA, WA 98424
Owner/Operator Telephone:	000-000-0000
Owner/Operator Telephone Ext:	Not reported
Owner/Operator Fax:	Not reported
Owner/Operator Email:	Not reported
Owner/Operator Indicator:	Owner
Owner/Operator Name:	VENEER CHIP TRANSPORT
Legal Status:	Private
Date Became Current:	1996-05-02 00:00:00.
Date Ended Current:	Not reported
Owner/Operator Address:	2205 PACIFIC HWY E
Owner/Operator City,State,Zip:	TACOMA, WA 98424
Owner/Operator Telephone:	253-922-1911
Owner/Operator Telephone Ext:	Not reported
Owner/Operator Fax:	Not reported
Owner/Operator Email:	Not reported
Owner/Operator Indicator:	Owner
Owner/Operator Name:	GORDON, JAY
Legal Status:	Private
Date Became Current:	Not reported
Date Ended Current:	Not reported
Owner/Operator Address:	151 STEWART RD SW
Owner/Operator City,State,Zip:	PACIFIC, WA 98047
Owner/Operator Telephone:	253-863-7777
Owner/Operator Telephone Ext:	Not reported
Owner/Operator Fax:	Not reported
Owner/Operator Email:	Not reported
Owner/Operator Indicator:	Operator
Owner/Operator Name:	TREMLETT, PAUL
Legal Status:	Private
Date Became Current:	Not reported
Date Ended Current:	Not reported
Owner/Operator Address:	2205 PACIFIC HWY E
Owner/Operator City,State,Zip:	TACOMA, WA 98424
Owner/Operator Telephone:	253-922-1911
Owner/Operator Telephone Ext:	Not reported
Owner/Operator Fax:	Not reported
Owner/Operator Email:	Not reported
Owner/Operator Indicator:	Operator
Owner/Operator Name:	VENEER CHIP TRANSPORT
Legal Status:	Private
Date Became Current:	Not reported
Date Ended Current:	Not reported
Owner/Operator Address:	2205 PACIFIC HWY E

VENEER CHIP TRANSPORT (Continued) **1004794011**

Owner/Operator City,State,Zip:	TACOMA, WA 98424
Owner/Operator Telephone:	253-922-1911
Owner/Operator Telephone Ext:	Not reported
Owner/Operator Fax:	Not reported
Owner/Operator Email:	Not reported
Owner/Operator Indicator:	Owner
Owner/Operator Name:	VENEER CHIP TRANSPORT
Legal Status:	Private
Date Became Current:	1984-01-01 00:00:00.
Date Ended Current:	Not reported
Owner/Operator Address:	2205 PACIFIC HWY E
Owner/Operator City,State,Zip:	TACOMA, WA 98424
Owner/Operator Telephone:	253-922-1911
Owner/Operator Telephone Ext:	Not reported
Owner/Operator Fax:	Not reported
Owner/Operator Email:	Not reported

Historic Generators:

Receive Date:	2010-03-10 00:00:00.0
Handler Name:	VENEER CHIP TRANSPORT
Federal Waste Generator Description:	Conditionally Exempt Small Quantity Generator
State District Owner:	WA
Large Quantity Handler of Universal Waste:	No
Recognized Trader Importer:	No
Recognized Trader Exporter:	No
Spent Lead Acid Battery Importer:	No
Spent Lead Acid Battery Exporter:	No
Current Record:	No
Non Storage Recycler Activity:	Not reported
Electronic Manifest Broker:	Not reported
Receive Date:	2007-04-06 00:00:00.0
Handler Name:	VENEER CHIP TRANSPORT
Federal Waste Generator Description:	Not a generator, verified
State District Owner:	WA
Large Quantity Handler of Universal Waste:	No
Recognized Trader Importer:	No
Recognized Trader Exporter:	No
Spent Lead Acid Battery Importer:	No
Spent Lead Acid Battery Exporter:	No
Current Record:	No
Non Storage Recycler Activity:	Not reported
Electronic Manifest Broker:	Not reported
Receive Date:	2010-03-10 00:00:00.0
Handler Name:	VENEER CHIP TRANSPORT
Federal Waste Generator Description:	Conditionally Exempt Small Quantity Generator
State District Owner:	WA
Large Quantity Handler of Universal Waste:	No
Recognized Trader Importer:	No
Recognized Trader Exporter:	No
Spent Lead Acid Battery Importer:	No
Spent Lead Acid Battery Exporter:	No
Current Record:	No
Non Storage Recycler Activity:	Not reported
Electronic Manifest Broker:	Not reported

VENEER CHIP TRANSPORT (Continued) **1004794011**

Receive Date:	1993-12-31 00:00:00.0
Handler Name:	VENEER CHIP TRANSPORT
Federal Waste Generator Description:	Small Quantity Generator
State District Owner:	WA
Large Quantity Handler of Universal Waste:	No
Recognized Trader Importer:	No
Recognized Trader Exporter:	No
Spent Lead Acid Battery Importer:	No
Spent Lead Acid Battery Exporter:	No
Current Record:	No
Non Storage Recycler Activity:	Not reported
Electronic Manifest Broker:	Not reported

Receive Date:	1997-03-04 00:00:00.0
Handler Name:	VENEER CHIP TRANSPORT
Federal Waste Generator Description:	Conditionally Exempt Small Quantity Generator
State District Owner:	WA
Large Quantity Handler of Universal Waste:	No
Recognized Trader Importer:	No
Recognized Trader Exporter:	No
Spent Lead Acid Battery Importer:	No
Spent Lead Acid Battery Exporter:	No
Current Record:	No
Non Storage Recycler Activity:	Not reported
Electronic Manifest Broker:	Not reported

Receive Date:	1997-06-02 00:00:00.0
Handler Name:	VENEER CHIP TRANSPORT
Federal Waste Generator Description:	Conditionally Exempt Small Quantity Generator
State District Owner:	WA
Large Quantity Handler of Universal Waste:	No
Recognized Trader Importer:	No
Recognized Trader Exporter:	No
Spent Lead Acid Battery Importer:	No
Spent Lead Acid Battery Exporter:	No
Current Record:	No
Non Storage Recycler Activity:	Not reported
Electronic Manifest Broker:	Not reported

Receive Date:	1998-03-03 00:00:00.0
Handler Name:	VENEER CHIP TRANSPORT
Federal Waste Generator Description:	Conditionally Exempt Small Quantity Generator
State District Owner:	WA
Large Quantity Handler of Universal Waste:	No
Recognized Trader Importer:	No
Recognized Trader Exporter:	No
Spent Lead Acid Battery Importer:	No
Spent Lead Acid Battery Exporter:	No
Current Record:	No
Non Storage Recycler Activity:	Not reported
Electronic Manifest Broker:	Not reported

Receive Date:	1999-01-14 00:00:00.0
Handler Name:	VENEER CHIP TRANSPORT
Federal Waste Generator Description:	Conditionally Exempt Small Quantity Generator
State District Owner:	WA
Large Quantity Handler of Universal Waste:	No

VENEER CHIP TRANSPORT (Continued) **1004794011**

Recognized Trader Importer:	No
Recognized Trader Exporter:	No
Spent Lead Acid Battery Importer:	No
Spent Lead Acid Battery Exporter:	No
Current Record:	No
Non Storage Recycler Activity:	Not reported
Electronic Manifest Broker:	Not reported

Receive Date:	1999-12-10 00:00:00.0
Handler Name:	VENEER CHIP TRANSPORT
Federal Waste Generator Description:	Conditionally Exempt Small Quantity Generator
State District Owner:	WA
Large Quantity Handler of Universal Waste:	No
Recognized Trader Importer:	No
Recognized Trader Exporter:	No
Spent Lead Acid Battery Importer:	No
Spent Lead Acid Battery Exporter:	No
Current Record:	No
Non Storage Recycler Activity:	Not reported
Electronic Manifest Broker:	Not reported

Receive Date:	2001-03-01 00:00:00.0
Handler Name:	VENEER CHIP TRANSPORT
Federal Waste Generator Description:	Conditionally Exempt Small Quantity Generator
State District Owner:	WA
Large Quantity Handler of Universal Waste:	No
Recognized Trader Importer:	No
Recognized Trader Exporter:	No
Spent Lead Acid Battery Importer:	No
Spent Lead Acid Battery Exporter:	No
Current Record:	No
Non Storage Recycler Activity:	Not reported
Electronic Manifest Broker:	Not reported

Receive Date:	2002-02-22 00:00:00.0
Handler Name:	VENEER CHIP TRANSPORT
Federal Waste Generator Description:	Conditionally Exempt Small Quantity Generator
State District Owner:	WA
Large Quantity Handler of Universal Waste:	No
Recognized Trader Importer:	No
Recognized Trader Exporter:	No
Spent Lead Acid Battery Importer:	No
Spent Lead Acid Battery Exporter:	No
Current Record:	No
Non Storage Recycler Activity:	Not reported
Electronic Manifest Broker:	Not reported

Receive Date:	2003-01-10 00:00:00.0
Handler Name:	VENEER CHIP TRANSPORT
Federal Waste Generator Description:	Conditionally Exempt Small Quantity Generator
State District Owner:	WA
Large Quantity Handler of Universal Waste:	No
Recognized Trader Importer:	No
Recognized Trader Exporter:	No
Spent Lead Acid Battery Importer:	No
Spent Lead Acid Battery Exporter:	No
Current Record:	No

VENEER CHIP TRANSPORT (Continued) **1004794011**

Non Storage Recycler Activity:	Not reported
Electronic Manifest Broker:	Not reported
Receive Date:	2004-02-06 00:00:00.0
Handler Name:	VENEER CHIP TRANSPORT
Federal Waste Generator Description:	Conditionally Exempt Small Quantity Generator
State District Owner:	WA
Large Quantity Handler of Universal Waste:	No
Recognized Trader Importer:	No
Recognized Trader Exporter:	No
Spent Lead Acid Battery Importer:	No
Spent Lead Acid Battery Exporter:	No
Current Record:	No
Non Storage Recycler Activity:	Not reported
Electronic Manifest Broker:	Not reported
Receive Date:	2005-02-07 00:00:00.0
Handler Name:	VENEER CHIP TRANSPORT
Federal Waste Generator Description:	Conditionally Exempt Small Quantity Generator
State District Owner:	WA
Large Quantity Handler of Universal Waste:	No
Recognized Trader Importer:	No
Recognized Trader Exporter:	No
Spent Lead Acid Battery Importer:	No
Spent Lead Acid Battery Exporter:	No
Current Record:	No
Non Storage Recycler Activity:	Not reported
Electronic Manifest Broker:	Not reported
Receive Date:	2006-02-09 00:00:00.0
Handler Name:	VENEER CHIP TRANSPORT
Federal Waste Generator Description:	Conditionally Exempt Small Quantity Generator
State District Owner:	WA
Large Quantity Handler of Universal Waste:	No
Recognized Trader Importer:	No
Recognized Trader Exporter:	No
Spent Lead Acid Battery Importer:	No
Spent Lead Acid Battery Exporter:	No
Current Record:	No
Non Storage Recycler Activity:	Not reported
Electronic Manifest Broker:	Not reported
Receive Date:	2007-04-06 00:00:00.0
Handler Name:	VENEER CHIP TRANSPORT
Federal Waste Generator Description:	Conditionally Exempt Small Quantity Generator
State District Owner:	WA
Large Quantity Handler of Universal Waste:	No
Recognized Trader Importer:	No
Recognized Trader Exporter:	No
Spent Lead Acid Battery Importer:	No
Spent Lead Acid Battery Exporter:	No
Current Record:	No
Non Storage Recycler Activity:	Not reported
Electronic Manifest Broker:	Not reported
Receive Date:	2009-03-24 00:00:00.0
Handler Name:	VENEER CHIP TRANSPORT

VENEER CHIP TRANSPORT (Continued) **1004794011**

Federal Waste Generator Description:	Conditionally Exempt Small Quantity Generator
State District Owner:	WA
Large Quantity Handler of Universal Waste:	No
Recognized Trader Importer:	No
Recognized Trader Exporter:	No
Spent Lead Acid Battery Importer:	No
Spent Lead Acid Battery Exporter:	No
Current Record:	No
Non Storage Recycler Activity:	Not reported
Electronic Manifest Broker:	Not reported

Receive Date:	2009-03-24 00:00:00.0
Handler Name:	VENEER CHIP TRANSPORT
Federal Waste Generator Description:	Conditionally Exempt Small Quantity Generator
State District Owner:	WA
Large Quantity Handler of Universal Waste:	No
Recognized Trader Importer:	No
Recognized Trader Exporter:	No
Spent Lead Acid Battery Importer:	No
Spent Lead Acid Battery Exporter:	No
Current Record:	No
Non Storage Recycler Activity:	Not reported
Electronic Manifest Broker:	Not reported

Receive Date:	2010-03-10 00:00:00.0
Handler Name:	VENEER CHIP TRANSPORT
Federal Waste Generator Description:	Conditionally Exempt Small Quantity Generator
State District Owner:	WA
Large Quantity Handler of Universal Waste:	No
Recognized Trader Importer:	No
Recognized Trader Exporter:	No
Spent Lead Acid Battery Importer:	No
Spent Lead Acid Battery Exporter:	No
Current Record:	No
Non Storage Recycler Activity:	Not reported
Electronic Manifest Broker:	Not reported

Receive Date:	2014-03-17 00:00:00.0
Handler Name:	VENEER CHIP TRANSPORT
Federal Waste Generator Description:	Not a generator, verified
State District Owner:	WA
Large Quantity Handler of Universal Waste:	No
Recognized Trader Importer:	No
Recognized Trader Exporter:	No
Spent Lead Acid Battery Importer:	No
Spent Lead Acid Battery Exporter:	No
Current Record:	Yes
Non Storage Recycler Activity:	Not reported
Electronic Manifest Broker:	Not reported

Receive Date:	2003-12-31 00:00:00.0
Handler Name:	VENEER CHIP TRANSPORT
Federal Waste Generator Description:	Not a generator, verified
State District Owner:	WA
Large Quantity Handler of Universal Waste:	No
Recognized Trader Importer:	No
Recognized Trader Exporter:	No

VENEER CHIP TRANSPORT (Continued) **1004794011**

Spent Lead Acid Battery Importer:	No
Spent Lead Acid Battery Exporter:	No
Current Record:	No
Non Storage Recycler Activity:	Not reported
Electronic Manifest Broker:	Not reported

Receive Date:	2005-12-31 00:00:00.0
Handler Name:	VENEER CHIP TRANSPORT
Federal Waste Generator Description:	Not a generator, verified
State District Owner:	WA
Large Quantity Handler of Universal Waste:	No
Recognized Trader Importer:	No
Recognized Trader Exporter:	No
Spent Lead Acid Battery Importer:	No
Spent Lead Acid Battery Exporter:	No
Current Record:	No
Non Storage Recycler Activity:	Not reported
Electronic Manifest Broker:	Not reported

List of NAICS Codes and Descriptions:

NAICS Code:	48411
NAICS Description:	GENERAL FREIGHT TRUCKING, LOCAL

NAICS Code:	484110
NAICS Description:	GENERAL FREIGHT TRUCKING, LOCAL

Facility Has Received Notices of Violation:

No Violations Found:

Evaluation Action Summary:

No Evaluations Found:

FINDS:

Registry ID: 110005358335

Click Here:

Environmental Interest/Information System:

Washington Facility / Site Identification System (WA-FSIS) provides a means to query and display data maintained by the Washington Department of Ecology. This system contains key information for each facility/site that is currently, or has been, of interest to the Air Quality, Dam Safety, Hazardous Waste, Toxics Cleanup, and Water Quality Programs.
RCRAInfo is a national information system that supports the Resource Conservation and Recovery Act (RCRA) program through the tracking of events and activities related to facilities that generate, transport, and treat, store, or dispose of hazardous waste. RCRAInfo allows RCRA program staff to track the notification, permit, compliance, and corrective action activities required under RCRA.
US National Pollutant Discharge Elimination System (NPDES) module of the Compliance Information System (ICIS) tracks surface water permits issued under the Clean Water Act. Under NPDES, all facilities that discharge pollutants from any point source into waters of the United

VENEER CHIP TRANSPORT (Continued) **1004794011**

States are required to obtain a permit. The permit will likely contain limits on what can be discharged, impose monitoring and reporting requirements, and include other provisions to ensure that the discharge does not adversely affect water quality.
HAZARDOUS WASTE BIENNIAL REPORTER

Click this hyperlink while viewing on your computer to access additional FINDS: detail in the EDR Site Report.

ECHO:

Envid:	1004794011
Registry ID:	110005358335
DFR URL:	http://echo.epa.gov/detailed-facility-report?fid=110005358335
Name:	VENEER CHIP TRANSPORT
Address:	2205 PACIFIC HWY E
City,State,Zip:	TACOMA, WA 98424

WA MANIFEST:

Name:	VENEER CHIP TRANSPORT
Address:	2205 PACIFIC HWY E
City,State,Zip:	TACOMA, WA 98424
Facility Address 2:	Not reported
Facility ID:	42252532
EPA ID:	WAD988482923
NAICS:	484110
State Waste Code Desc:	Not reported
Federal Waste Code Desc:	Not reported
Form Comm:	Not reported
Data Year:	2013
Permit by Rule:	False
Mailing Address 2:	Not reported
Treatment by Generator:	False
Mixed Radioactive Waste:	False
Importer of Hazardous Waste:	False
Immediate Recycler:	False
Treatment/Storage/Disposal/Recycling Facility:	False
Generator of Dangerous Fuel Waste:	False
Generator Marketing to Burner:	False
Other Marketers (i.e., blender, distributor, etc.):	False
Utility Boiler Burner:	False
Industry Boiler Burner:	False
Industrial Furnace:	False
Smelter Defferal:	False
Universal Waste:	Not reported
Off-Specification:	Not reported
LN Address 2:	Not reported
Tax Reg #:	600262961
Business Type:	Trucking with Shop
Mail Name:	Veneer Chip Transport, Inc.
Mailing Address:	2205 PACIFIC HWY E
Mailing City,State,Zip:	TACOMA, WA 98424-1004
Legal Organization Name:	Veneer Chip Transport
Legal Organization Type:	Private
Legal Contact:	Not reported
Legal Address:	2205 PACIFIC HWY E
Legal Address 2:	Not reported
Legal City,State,Zip:	TACOMA, WA 98424-1004

VENEER CHIP TRANSPORT (Continued) **1004794011**

Legal Phone Number:	(253)922-1911 1
Legal Effective Date:	01/01/1984
Land Organization Name:	Not reported
Land Organization Type:	Private
Land Contact:	Jay Gordon
Land Address:	151 Stewart Rd SW
Land City,State,Zip:	PACIFIC, WA 98047-2108
Land Phone Number:	(253)863-7777 4181
Operator Organization Name:	Veneer Chip Transport, Inc.
Operator Organization Type:	Private
Operator:	Jonathan V Lucich
Operator Address:	2205 PACIFIC HWY E
Operator Address 2:	Not reported
Operator City,State,Zip:	TACOMA, WA 98424-1004
Operator Phone Number:	(253)922-1911
Operator Effective Date:	01/01/1984
Site Contact:	Jonathan V Lucich
Site Contact Address:	2205 PACIFIC HWY E
Contact City,State,Zip:	TACOMA, WA 98424
Site Contact Phone Number:	253922-1911 1
Site Contact Email:	jonlucich@veneerchip.com
Gen Status Code:	XQG
Monthly Generation:	False
Batch Generation:	False
One Time Generation:	False
Transport Own Waste:	False
Tranports Other Waste:	False
Recycler Onsite:	False
Transfer Facility:	False
Other Exemption:	Not reported
UW Battery Gen:	False
Used Oil Transporter:	False
Used Oil Transfer Facility:	False
Used Oil Processor:	False
Used Oil Refiner:	False
Used Oil Fuel Marketer Directs Shipments:	False
Used Oil Fuel Marketer Meets Specs:	False
Site Contact Address 2:	Not reported

Name:	VENEER CHIP TRANSPORT
Address:	2205 PACIFIC HWY E
City,State,Zip:	TACOMA, WA 98424
Facility Address 2:	Not reported
Facility ID:	42252532
EPA ID:	WAD988482923
NAICS:	484110
State Waste Code Desc:	Not reported
Federal Waste Code Desc:	Not reported
Form Comm:	Not reported
Data Year:	2009
Permit by Rule:	False
Mailing Address 2:	Not reported
Treatment by Generator:	False
Mixed Radioactive Waste:	False
Importer of Hazardous Waste:	False
Immediate Recycler:	False
Treatment/Storage/Disposal/Recycling Facility:	False

VENEER CHIP TRANSPORT (Continued) **1004794011**

Generator of Dangerous Fuel Waste:	False
Generator Marketing to Burner:	False
Other Marketers (i.e., blender, distributor, etc.):	False
Utility Boiler Burner:	False
Industry Boiler Burner:	False
Industrial Furnace:	False
Smelter Defferal:	False
Universal Waste:	Not reported
Off-Specification:	Not reported
LN Address 2:	Not reported
Tax Reg #:	600262961
Business Type:	Trucking with Shop
Mail Name:	Veneer Chip Transport
Mailing Address:	2205 PACIFIC HWY E
Mailing City,State,Zip:	TACOMA, WA 98424-1004
Legal Organization Name:	Veneer Chip Transport
Legal Organization Type:	Private
Legal Contact:	Not reported
Legal Address:	2205 PACIFIC HWY E
Legal Address 2:	Not reported
Legal City,State,Zip:	TACOMA, WA 98424-1004
Legal Phone Number:	(253)922-1911 1
Legal Effective Date:	01/01/1984
Land Organization Name:	Not reported
Land Organization Type:	Private
Land Contact:	Jay Gordon
Land Address:	151 Stewart Rd SW
Land City,State,Zip:	PACIFIC, WA 98047-2108
Land Phone Number:	(253)863-7777 4181
Operator Organization Name:	Veneer Chip Transport
Operator Organization Type:	Private
Operator:	Jonathan V Lucich
Operator Address:	2205 PACIFIC HWY E
Operator Address 2:	Not reported
Operator City,State,Zip:	TACOMA, WA 98424-1004
Operator Phone Number:	(253)922-1911
Operator Effective Date:	01/01/1984
Site Contact:	Jonathan V Lucich
Site Contact Address:	2205 PACIFIC HWY E
Contact City,State,Zip:	TACOMA, WA 98424
Site Contact Phone Number:	253922-1911 1
Site Contact Email:	vctveneerchip@hotmai.com
Gen Status Code:	SQG
Monthly Generation:	True
Batch Generation:	False
One Time Generation:	False
Transport Own Waste:	False
Tranports Other Waste:	False
Recycler Onsite:	False
Transfer Facility:	False
Other Exemption:	Not reported
UW Battery Gen:	False
Used Oil Transporter:	False
Used Oil Transfer Facility:	False
Used Oil Processor:	False
Used Oil Refiner:	False
Used Oil Fuel Marketer Directs Shipments:	False

VENEER CHIP TRANSPORT (Continued) **1004794011**

Used Oil Fuel Marketer Meets Specs:	False
Site Contact Address 2:	Not reported
Name:	VENEER CHIP TRANSPORT
Address:	2205 PACIFIC HWY E
City,State,Zip:	TACOMA, WA 98424
Facility Address 2:	Not reported
Facility ID:	42252532
EPA ID:	WAD988482923
NAICS:	48411
State Waste Code Desc:	Not reported
Federal Waste Code Desc:	Not reported
Form Comm:	Not reported
Data Year:	2008
Permit by Rule:	False
Mailing Address 2:	Not reported
Treatment by Generator:	False
Mixed Radioactive Waste:	False
Importer of Hazardous Waste:	False
Immediate Recycler:	False
Treatment/Storage/Disposal/Recycling Facility:	False
Generator of Dangerous Fuel Waste:	False
Generator Marketing to Burner:	False
Other Marketers (i.e., blender, distributor, etc.):	False
Utility Boiler Burner:	False
Industry Boiler Burner:	False
Industrial Furnace:	False
Smelter Defferal:	False
Universal Waste:	Not reported
Off-Specification:	Not reported
LN Address 2:	Not reported
Tax Reg #:	600262961
Business Type:	Trucking with Shop
Mail Name:	Veneer Chip Transport
Mailing Address:	2205 PACIFIC HWY E
Mailing City,State,Zip:	TACOMA, WA 98424-1004
Legal Organization Name:	Veneer Chip Transport
Legal Organization Type:	Private
Legal Contact:	Not reported
Legal Address:	2205 PACIFIC HWY E
Legal Address 2:	Not reported
Legal City,State,Zip:	TACOMA, WA 98424-1004
Legal Phone Number:	(253)922-1911 1
Legal Effective Date:	01/01/1984
Land Organization Name:	Not reported
Land Organization Type:	Private
Land Contact:	Jay Gordon
Land Address:	151 Stewart Rd SW
Land City,State,Zip:	PACIFIC, WA 98047-2108
Land Phone Number:	(253)863-7777 4181
Operator Organization Name:	veneer chip transport
Operator Organization Type:	Private
Operator:	Jonathan V Lucich
Operator Address:	2205 PACIFIC HWY E
Operator Address 2:	Not reported
Operator City,State,Zip:	TACOMA, WA 98424-1004
Operator Phone Number:	(253)922-1911

VENEER CHIP TRANSPORT (Continued) **1004794011**

Operator Effective Date:	01/01/1984
Site Contact:	Jonathan V Lucich
Site Contact Address:	2205 PACIFIC HWY E
Contact City,State,Zip:	TACOMA, WA 98424
Site Contact Phone Number:	253922-1911 1
Site Contact Email:	vctveneerchip@hotmai.com
Gen Status Code:	SQG
Monthly Generation:	False
Batch Generation:	False
One Time Generation:	False
Transport Own Waste:	False
Tranports Other Waste:	False
Recycler Onsite:	False
Transfer Facility:	False
Other Exemption:	Not reported
UW Battery Gen:	False
Used Oil Transporter:	False
Used Oil Transfer Facility:	False
Used Oil Processor:	False
Used Oil Refiner:	False
Used Oil Fuel Marketer Directs Shipments:	False
Used Oil Fuel Marketer Meets Specs:	False
Site Contact Address 2:	Not reported

Name:	VENEER CHIP TRANSPORT
Address:	2205 PACIFIC HWY E
City,State,Zip:	TACOMA, WA 98424
Facility Address 2:	Not reported
Facility ID:	42252532
EPA ID:	WAD988482923
NAICS:	48411
State Waste Code Desc:	Not reported
Federal Waste Code Desc:	Not reported
Form Comm:	Not reported
Data Year:	Not reported
Permit by Rule:	No
Mailing Address 2:	Not reported
Treatment by Generator:	No
Mixed Radioactive Waste:	No
Importer of Hazardous Waste:	No
Immediate Recycler:	No
Treatment/Storage/Disposal/Recycling Facility:	No
Generator of Dangerous Fuel Waste:	No
Generator Marketing to Burner:	No
Other Marketers (i.e., blender, distributor, etc.):	No
Utility Boiler Burner:	No
Industry Boiler Burner:	No
Industrial Furnace:	No
Smelter Defferal:	No
Universal Waste:	Not reported
Off-Specification:	Not reported
LN Address 2:	Not reported
Tax Reg #:	600262961
Business Type:	Trucking with Shop
Mail Name:	Veneer Chip Transport
Mailing Address:	2205 PACIFIC HWY E
Mailing City,State,Zip:	TACOMA, WA 98424-1004

VENEER CHIP TRANSPORT (Continued) **1004794011**

Legal Organization Name:	Veneer Chip Transport
Legal Organization Type:	Private
Legal Contact:	Not reported
Legal Address:	2205 PACIFIC HWY E
Legal Address 2:	Not reported
Legal City,State,Zip:	TACOMA, WA 98424-1004
Legal Phone Number:	(253)922-1911 1
Legal Effective Date:	01/01/1984
Land Organization Name:	Not reported
Land Organization Type:	Private
Land Contact:	Jay Gordon
Land Address:	151 Stewart Rd SW
Land City,State,Zip:	PACIFIC, WA 98047-2108
Land Phone Number:	(253)863-7777 4181
Operator Organization Name:	veneer chip transport
Operator Organization Type:	Private
Operator:	Larry Lucich
Operator Address:	2205 PACIFIC HWY E
Operator Address 2:	Not reported
Operator City,State,Zip:	TACOMA, WA 98424-1004
Operator Phone Number:	(253)922-1911
Operator Effective Date:	01/01/1984
Site Contact:	Larry Lucich
Site Contact Address:	2205 PACIFIC HWY E
Contact City,State,Zip:	TACOMA, WA 98424
Site Contact Phone Number:	253922-1911 1
Site Contact Email:	vctveneerchip@hotmai.com
Gen Status Code:	SQG
Monthly Generation:	Yes
Batch Generation:	No
One Time Generation:	No
Transport Own Waste:	No
Tranports Other Waste:	No
Recycler Onsite:	No
Transfer Facility:	No
Other Exemption:	Not reported
UW Battery Gen:	No
Used Oil Transporter:	No
Used Oil Transfer Facility:	No
Used Oil Processor:	No
Used Oil Refiner:	No
Used Oil Fuel Marketer Directs Shipments:	No
Used Oil Fuel Marketer Meets Specs:	No
Site Contact Address 2:	Not reported

Name:	VENEER CHIP TRANSPORT
Address:	2205 PACIFIC HWY E
City,State,Zip:	TACOMA, WA 98424
Facility Address 2:	Not reported
Facility ID:	42252532
EPA ID:	WAD988482923
NAICS:	48411
State Waste Code Desc:	Not reported
Federal Waste Code Desc:	Not reported
Form Comm:	Not reported
Data Year:	Not reported
Permit by Rule:	FALSE

VENEER CHIP TRANSPORT (Continued) **1004794011**

Mailing Address 2:	Not reported
Treatment by Generator:	FALSE
Mixed Radioactive Waste:	FALSE
Importer of Hazardous Waste:	FALSE
Immediate Recycler:	FALSE
Treatment/Storage/Disposal/Recycling Facility:	FALSE
Generator of Dangerous Fuel Waste:	FALSE
Generator Marketing to Burner:	FALSE
Other Marketers (i.e., blender, distributor, etc.):	FALSE
Utility Boiler Burner:	FALSE
Industry Boiler Burner:	FALSE
Industrial Furnace:	FALSE
Smelter Defferal:	FALSE
Universal Waste:	Not reported
Off-Specification:	Not reported
LN Address 2:	Not reported
Tax Reg #:	600262961
Business Type:	Trucking with Shop
Mail Name:	Veneer Chip Transport
Mailing Address:	2205 PACIFIC HWY E
Mailing City,State,Zip:	TACOMA, WA 98424-1004
Legal Organization Name:	Veneer Chip Transport
Legal Organization Type:	Private
Legal Contact:	Not reported
Legal Address:	2205 PACIFIC HWY E
Legal Address 2:	Not reported
Legal City,State,Zip:	TACOMA, WA 98424-1004
Legal Phone Number:	(253)922-1911 1
Legal Effective Date:	01/01/1984
Land Organization Name:	Not reported
Land Organization Type:	Private
Land Contact:	Jay Gordon
Land Address:	151 Stewart Rd SW
Land City,State,Zip:	PACIFIC, WA 98047-2108
Land Phone Number:	(253)863-7777 4181
Operator Organization Name:	veneer chip transport
Operator Organization Type:	Private
Operator:	Jonathan V Lucich
Operator Address:	2205 PACIFIC HWY E
Operator Address 2:	Not reported
Operator City,State,Zip:	TACOMA, WA 98424-1004
Operator Phone Number:	(253)922-1911
Operator Effective Date:	01/01/1984
Site Contact:	Jonathan V Lucich
Site Contact Address:	2205 PACIFIC HWY E
Contact City,State,Zip:	TACOMA, WA 98424
Site Contact Phone Number:	253922-1911 1
Site Contact Email:	vctveneerchip@hotmai.com
Gen Status Code:	SQG
Monthly Generation:	TRUE
Batch Generation:	FALSE
One Time Generation:	FALSE
Transport Own Waste:	FALSE
Tranports Other Waste:	FALSE
Recycler Onsite:	FALSE
Transfer Facility:	FALSE
Other Exemption:	Not reported

VENEER CHIP TRANSPORT (Continued) **1004794011**

UW Battery Gen:	FALSE
Used Oil Transporter:	FALSE
Used Oil Transfer Facility:	FALSE
Used Oil Processor:	FALSE
Used Oil Refiner:	FALSE
Used Oil Fuel Marketer Directs Shipments:	FALSE
Used Oil Fuel Marketer Meets Specs:	FALSE
Site Contact Address 2:	Not reported

127
ESE
1/2-1
0.844 mi.
4458 ft.

Relative:
Lower

Actual:
16 ft.

UPS TACOMA
5001 20TH ST E
TACOMA, WA 98424

RCRA-VSQG **1001969495**
WA CSCSL **WAD180330961**
WA LUST
WA UST
WA ALLSITES
FINDS
ECHO
WA MANIFEST
WA NPDES

RCRA Listings:

Date Form Received by Agency:	2019-02-27 00:00:00.0
Handler Name:	UPS TACOMA
Handler Address:	5001 20TH ST E
Handler City,State,Zip:	TACOMA, WA 98424
EPA ID:	WAD180330961
Contact Name:	TREAIR SMITH
Contact Address:	4455 7TH AVE S
Contact City,State,Zip:	SEATTLE, WA 98108
Contact Telephone:	206-621-6233
Contact Fax:	Not reported
Contact Email:	TREAIRSMITH@UPS.COM
Contact Title:	FACILITIES ENGINEER
EPA Region:	10
Land Type:	Private
Federal Waste Generator Description:	Conditionally Exempt Small Quantity Generator
Non-Notifier:	Not reported
Biennial Report Cycle:	Not reported
Accessibility:	Not reported
Active Site Indicator:	Handler Activities
State District Owner:	WA
State District:	SWRO
Mailing Address:	4455 7TH AVE S
Mailing City,State,Zip:	SEATTLE, WA 98108
Owner Name:	UNITED PARCEL SERVICE INC
Owner Type:	Private
Operator Name:	UNITED PARCEL SERVICE INC
Operator Type:	Private
Short-Term Generator Activity:	No
Importer Activity:	No
Mixed Waste Generator:	No
Transporter Activity:	No
Transfer Facility Activity:	No
Recycler Activity with Storage:	No
Small Quantity On-Site Burner Exemption:	No
Smelting Melting and Refining Furnace Exemption:	No
Underground Injection Control:	No
Off-Site Waste Receipt:	No
Universal Waste Indicator:	No

UPS TACOMA (Continued) **1001969495**

Universal Waste Destination Facility:	No
Federal Universal Waste:	No
Active Site Fed-Reg Treatment Storage and Disposal Facility:	Not reported
Active Site Converter Treatment storage and Disposal Facility:	Not reported
Active Site State-Reg Treatment Storage and Disposal Facility:	Not reported
Active Site State-Reg Handler:	---
Federal Facility Indicator:	Not reported
Hazardous Secondary Material Indicator:	NN
Sub-Part K Indicator:	Not reported
Commercial TSD Indicator:	No
Treatment Storage and Disposal Type:	Not reported
2018 GPRA Permit Baseline:	Not on the Baseline
2018 GPRA Renewals Baseline:	Not on the Baseline
Permit Renewals Workload Universe:	Not reported
Permit Workload Universe:	Not reported
Permit Progress Universe:	Not reported
Post-Closure Workload Universe:	Not reported
Closure Workload Universe:	Not reported
202 GPRA Corrective Action Baseline:	No
Corrective Action Workload Universe:	No
Subject to Corrective Action Universe:	No
Non-TSDFs Where RCRA CA has Been Imposed Universe:	No
TSDFs Potentially Subject to CA Under 3004 (u)/(v) Universe:	No
TSDFs Only Subject to CA under Discretionary Auth Universe:	No
Corrective Action Priority Ranking:	No NCAPS ranking
Environmental Control Indicator:	No
Institutional Control Indicator:	No
Human Exposure Controls Indicator:	N/A
Groundwater Controls Indicator:	N/A
Operating TSDF Universe:	Not reported
Full Enforcement Universe:	Not reported
Significant Non-Complier Universe:	No
Unaddressed Significant Non-Complier Universe:	No
Addressed Significant Non-Complier Universe:	No
Significant Non-Complier With a Compliance Schedule Universe:	No
Financial Assurance Required:	Not reported
Handler Date of Last Change:	2019-03-25 20:10:45.0
Recognized Trader-Importer:	No
Recognized Trader-Exporter:	No
Importer of Spent Lead Acid Batteries:	No
Exporter of Spent Lead Acid Batteries:	No
Recycler Activity Without Storage:	No
Manifest Broker:	No
Sub-Part P Indicator:	Not reported

Biennial: List of Years
Year: 2011

Click Here for Biennial Reporting System Data:
Year: 2009

Click Here for Biennial Reporting System Data:
Year: 2007

Click Here for Biennial Reporting System Data:
Year: 2005

UPS TACOMA (Continued) **1001969495**

Click Here for Biennial Reporting System Data:
Year: 2003

Click Here for Biennial Reporting System Data:

Hazardous Waste Summary:

Waste Code:	D001
Waste Description:	IGNITABLE WASTE
Waste Code:	D002
Waste Description:	CORROSIVE WASTE
Waste Code:	D003
Waste Description:	REACTIVE WASTE
Waste Code:	D005
Waste Description:	BARIUM
Waste Code:	D006
Waste Description:	CADMIUM
Waste Code:	D007
Waste Description:	CHROMIUM
Waste Code:	D008
Waste Description:	LEAD
Waste Code:	D011
Waste Description:	SILVER
Waste Code:	D018
Waste Description:	BENZENE
Waste Code:	D019
Waste Description:	CARBON TETRACHLORIDE
Waste Code:	D021
Waste Description:	CHLOROBENZENE
Waste Code:	D023
Waste Description:	O-CRESOL
Waste Code:	D035
Waste Description:	METHYL ETHYL KETONE
Waste Code:	D039
Waste Description:	TETRACHLOROETHYLENE
Waste Code:	P075
Waste Description:	NICOTINE, & SALTS (OR) PYRIDINE, 3-(1-METHYL-2-PYRROLIDINYL)-,(S)-, & SALTS
Waste Code:	P105
Waste Description:	SODIUM AZIDE
Waste Code:	P119

UPS TACOMA (Continued) **1001969495**

Waste Description: AMMONIUM VANADATE (OR) VANADIC ACID, AMMONIUM SALT

Waste Code: U002
Waste Description: 2-PROPANONE (I) (OR) ACETONE (I)

Waste Code: U031
Waste Description: 1-BUTANOL (I) (OR) N-BUTYL ALCOHOL (I)

Waste Code: U080
Waste Description: METHANE, DICHLORO- (OR) METHYLENE CHLORIDE

Waste Code: U122
Waste Description: FORMALDEHYDE

Waste Code: U134
Waste Description: HYDROFLUORIC ACID (C,T) (OR) HYDROGEN FLUORIDE (C,T)

Waste Code: U154
Waste Description: METHANOL (I) (OR) METHYL ALCOHOL (I)

Waste Code: U239
Waste Description: BENZENE, DIMETHYL- (I,T) (OR) XYLENE (I)

Handler - Owner Operator:
Owner/Operator Indicator: Operator
Owner/Operator Name: UNITED PARCEL SERVICE INC
Legal Status: Private
Date Became Current: 1974-11-01 00:00:00.
Date Ended Current: Not reported
Owner/Operator Address: 5001 20TH ST E
Owner/Operator City,State,Zip: TACOMA, WA 98424
Owner/Operator Telephone: 253-922-7990
Owner/Operator Telephone Ext: Not reported
Owner/Operator Fax: Not reported
Owner/Operator Email: Not reported

Owner/Operator Indicator: Owner
Owner/Operator Name: UPS TACOMA
Legal Status: Private
Date Became Current: Not reported
Date Ended Current: Not reported
Owner/Operator Address: 5001 20TH ST E
Owner/Operator City,State,Zip: TACOMA, WA 98424
Owner/Operator Telephone: 000-000-0000
Owner/Operator Telephone Ext: Not reported
Owner/Operator Fax: Not reported
Owner/Operator Email: Not reported

Owner/Operator Indicator: Owner
Owner/Operator Name: UPS TACOMA
Legal Status: Private
Date Became Current: Not reported
Date Ended Current: Not reported
Owner/Operator Address: 5001 20TH ST E
Owner/Operator City,State,Zip: TACOMA, WA 98424
Owner/Operator Telephone: 000-000-0000
Owner/Operator Telephone Ext: Not reported

UPS TACOMA (Continued) **1001969495**

Owner/Operator Fax:	Not reported
Owner/Operator Email:	Not reported
Owner/Operator Indicator:	Operator
Owner/Operator Name:	UPS TACOMA
Legal Status:	Private
Date Became Current:	Not reported
Date Ended Current:	Not reported
Owner/Operator Address:	5001 20TH ST E
Owner/Operator City,State,Zip:	TACOMA, WA 98424
Owner/Operator Telephone:	000-000-0000
Owner/Operator Telephone Ext:	Not reported
Owner/Operator Fax:	Not reported
Owner/Operator Email:	Not reported
Owner/Operator Indicator:	Operator
Owner/Operator Name:	UNITED PARCEL SERVICE INC
Legal Status:	Private
Date Became Current:	Not reported
Date Ended Current:	Not reported
Owner/Operator Address:	4455 7TH AVE S
Owner/Operator City,State,Zip:	SEATTLE, WA 98108
Owner/Operator Telephone:	000-000-0000
Owner/Operator Telephone Ext:	Not reported
Owner/Operator Fax:	Not reported
Owner/Operator Email:	Not reported
Owner/Operator Indicator:	Operator
Owner/Operator Name:	UNITED PARCEL SERVICE INC
Legal Status:	Private
Date Became Current:	Not reported
Date Ended Current:	Not reported
Owner/Operator Address:	4455 7TH AVE S
Owner/Operator City,State,Zip:	SEATTLE, WA 98108
Owner/Operator Telephone:	000-000-0000
Owner/Operator Telephone Ext:	Not reported
Owner/Operator Fax:	Not reported
Owner/Operator Email:	Not reported
Owner/Operator Indicator:	Owner
Owner/Operator Name:	UNITED PARCEL SERVICE INC
Legal Status:	Private
Date Became Current:	Not reported
Date Ended Current:	Not reported
Owner/Operator Address:	4455 7TH AVE S
Owner/Operator City,State,Zip:	SEATTLE, WA 98108
Owner/Operator Telephone:	206-621-6233
Owner/Operator Telephone Ext:	Not reported
Owner/Operator Fax:	Not reported
Owner/Operator Email:	Not reported
Owner/Operator Indicator:	Owner
Owner/Operator Name:	UNITED PARCEL SERVICE INC
Legal Status:	Private
Date Became Current:	Not reported
Date Ended Current:	Not reported
Owner/Operator Address:	4455 7TH AVE S

UPS TACOMA (Continued) **1001969495**

Owner/Operator City,State,Zip:	SEATTLE, WA 98108
Owner/Operator Telephone:	206-621-6233
Owner/Operator Telephone Ext:	Not reported
Owner/Operator Fax:	Not reported
Owner/Operator Email:	Not reported
Owner/Operator Indicator:	Operator
Owner/Operator Name:	UNITED PARCEL SERVICE INC
Legal Status:	Private
Date Became Current:	Not reported
Date Ended Current:	Not reported
Owner/Operator Address:	4455 7TH AVE S
Owner/Operator City,State,Zip:	SEATTLE, WA 98108
Owner/Operator Telephone:	000-000-0000
Owner/Operator Telephone Ext:	Not reported
Owner/Operator Fax:	Not reported
Owner/Operator Email:	Not reported
Owner/Operator Indicator:	Owner
Owner/Operator Name:	UNITED PARCEL SERVICE INC
Legal Status:	Private
Date Became Current:	Not reported
Date Ended Current:	Not reported
Owner/Operator Address:	4455 7TH AVE S
Owner/Operator City,State,Zip:	SEATTLE, WA 98108
Owner/Operator Telephone:	206-621-6233
Owner/Operator Telephone Ext:	Not reported
Owner/Operator Fax:	Not reported
Owner/Operator Email:	Not reported
Owner/Operator Indicator:	Owner
Owner/Operator Name:	UNITED PARCEL SERVICE INC
Legal Status:	Private
Date Became Current:	Not reported
Date Ended Current:	Not reported
Owner/Operator Address:	4455 7TH AVE S
Owner/Operator City,State,Zip:	SEATTLE, WA 98108
Owner/Operator Telephone:	206-621-6233
Owner/Operator Telephone Ext:	Not reported
Owner/Operator Fax:	Not reported
Owner/Operator Email:	Not reported
Owner/Operator Indicator:	Owner
Owner/Operator Name:	UNITED PARCEL SERVICE INC
Legal Status:	Private
Date Became Current:	1974-11-01 00:00:00.
Date Ended Current:	Not reported
Owner/Operator Address:	4455 7TH AVE S
Owner/Operator City,State,Zip:	SEATTLE, WA 98108
Owner/Operator Telephone:	206-621-6233
Owner/Operator Telephone Ext:	Not reported
Owner/Operator Fax:	Not reported
Owner/Operator Email:	Not reported
Owner/Operator Indicator:	Operator
Owner/Operator Name:	UNITED PARCEL SERVICE INC
Legal Status:	Private

UPS TACOMA (Continued) **1001969495**

Date Became Current:	Not reported
Date Ended Current:	Not reported
Owner/Operator Address:	5001 20TH ST E
Owner/Operator City,State,Zip:	TACOMA, WA 98424
Owner/Operator Telephone:	253-922-7990
Owner/Operator Telephone Ext:	Not reported
Owner/Operator Fax:	Not reported
Owner/Operator Email:	Not reported
Owner/Operator Indicator:	Owner
Owner/Operator Name:	UNITED PARCEL SERVICE INC
Legal Status:	Private
Date Became Current:	1974-11-01 00:00:00.
Date Ended Current:	Not reported
Owner/Operator Address:	4455 7TH AVE S
Owner/Operator City,State,Zip:	SEATTLE, WA 98108
Owner/Operator Telephone:	206-621-6233
Owner/Operator Telephone Ext:	Not reported
Owner/Operator Fax:	Not reported
Owner/Operator Email:	Not reported
Owner/Operator Indicator:	Owner
Owner/Operator Name:	UNITED PARCEL SERVICE INC
Legal Status:	Private
Date Became Current:	1974-11-01 00:00:00.
Date Ended Current:	Not reported
Owner/Operator Address:	4455 7TH AVE S
Owner/Operator City,State,Zip:	SEATTLE, WA 98108
Owner/Operator Telephone:	Not reported
Owner/Operator Telephone Ext:	Not reported
Owner/Operator Fax:	Not reported
Owner/Operator Email:	Not reported
Owner/Operator Indicator:	Owner
Owner/Operator Name:	UNITED PARCEL SERVICE INC
Legal Status:	Private
Date Became Current:	1974-11-01 00:00:00.
Date Ended Current:	Not reported
Owner/Operator Address:	4455 7TH AVE S
Owner/Operator City,State,Zip:	SEATTLE, WA 98108
Owner/Operator Telephone:	206-621-6233
Owner/Operator Telephone Ext:	Not reported
Owner/Operator Fax:	Not reported
Owner/Operator Email:	Not reported
Owner/Operator Indicator:	Operator
Owner/Operator Name:	UNITED PARCEL SERVICE INC
Legal Status:	Private
Date Became Current:	1974-11-01 00:00:00.
Date Ended Current:	Not reported
Owner/Operator Address:	5001 20TH ST E
Owner/Operator City,State,Zip:	TACOMA, WA 98424
Owner/Operator Telephone:	253-922-7990
Owner/Operator Telephone Ext:	Not reported
Owner/Operator Fax:	Not reported
Owner/Operator Email:	Not reported

UPS TACOMA (Continued) **1001969495**

Owner/Operator Indicator:	Operator
Owner/Operator Name:	UNITED PARCEL SERVICE INC
Legal Status:	Private
Date Became Current:	Not reported
Date Ended Current:	Not reported
Owner/Operator Address:	4455 7TH AVE S
Owner/Operator City,State,Zip:	SEATTLE, WA 98108-1731
Owner/Operator Telephone:	206-621-6233
Owner/Operator Telephone Ext:	Not reported
Owner/Operator Fax:	Not reported
Owner/Operator Email:	Not reported

Owner/Operator Indicator:	Operator
Owner/Operator Name:	UPS TACOMA
Legal Status:	Private
Date Became Current:	Not reported
Date Ended Current:	Not reported
Owner/Operator Address:	5001 20TH ST E
Owner/Operator City,State,Zip:	TACOMA, WA 98424
Owner/Operator Telephone:	000-000-0000
Owner/Operator Telephone Ext:	Not reported
Owner/Operator Fax:	Not reported
Owner/Operator Email:	Not reported

Owner/Operator Indicator:	Operator
Owner/Operator Name:	UNITED PARCEL SERVICE INC
Legal Status:	Private
Date Became Current:	Not reported
Date Ended Current:	Not reported
Owner/Operator Address:	4455 7TH AVE S
Owner/Operator City,State,Zip:	SEATTLE, WA 98108
Owner/Operator Telephone:	000-000-0000
Owner/Operator Telephone Ext:	Not reported
Owner/Operator Fax:	Not reported
Owner/Operator Email:	Not reported

Owner/Operator Indicator:	Owner
Owner/Operator Name:	UNITED PARCEL SERVICE INC
Legal Status:	Private
Date Became Current:	Not reported
Date Ended Current:	Not reported
Owner/Operator Address:	4455 7TH AVE S
Owner/Operator City,State,Zip:	SEATTLE, WA 98108
Owner/Operator Telephone:	206-621-6233
Owner/Operator Telephone Ext:	Not reported
Owner/Operator Fax:	Not reported
Owner/Operator Email:	Not reported

Owner/Operator Indicator:	Operator
Owner/Operator Name:	UNITED PARCEL SERVICE INC
Legal Status:	Private
Date Became Current:	Not reported
Date Ended Current:	Not reported
Owner/Operator Address:	5001 20TH ST E
Owner/Operator City,State,Zip:	TACOMA, WA 98424
Owner/Operator Telephone:	253-922-7990
Owner/Operator Telephone Ext:	Not reported

UPS TACOMA (Continued) **1001969495**

Owner/Operator Fax:	Not reported
Owner/Operator Email:	Not reported
Owner/Operator Indicator:	Owner
Owner/Operator Name:	UNITED PARCEL SERVICE INC
Legal Status:	Private
Date Became Current:	Not reported
Date Ended Current:	Not reported
Owner/Operator Address:	4455 7TH AVE S
Owner/Operator City,State,Zip:	SEATTLE, WA 98108
Owner/Operator Telephone:	206-621-6233
Owner/Operator Telephone Ext:	Not reported
Owner/Operator Fax:	Not reported
Owner/Operator Email:	Not reported
Owner/Operator Indicator:	Owner
Owner/Operator Name:	UNITED PARCEL SERVICE INC
Legal Status:	Private
Date Became Current:	Not reported
Date Ended Current:	Not reported
Owner/Operator Address:	4455 7TH AVE S
Owner/Operator City,State,Zip:	SEATTLE, WA 98108
Owner/Operator Telephone:	206-621-6233
Owner/Operator Telephone Ext:	Not reported
Owner/Operator Fax:	Not reported
Owner/Operator Email:	Not reported
Owner/Operator Indicator:	Owner
Owner/Operator Name:	UNITED PARCEL SERVICE INC
Legal Status:	Private
Date Became Current:	1974-11-01 00:00:00.
Date Ended Current:	Not reported
Owner/Operator Address:	4455 7TH AVE S
Owner/Operator City,State,Zip:	SEATTLE, WA 98108
Owner/Operator Telephone:	206-621-6233
Owner/Operator Telephone Ext:	Not reported
Owner/Operator Fax:	Not reported
Owner/Operator Email:	Not reported
Owner/Operator Indicator:	Operator
Owner/Operator Name:	UNITED PARCEL SERVICE INC
Legal Status:	Private
Date Became Current:	Not reported
Date Ended Current:	Not reported
Owner/Operator Address:	5001 20TH ST E
Owner/Operator City,State,Zip:	TACOMA, WA 98424
Owner/Operator Telephone:	253-922-7990
Owner/Operator Telephone Ext:	Not reported
Owner/Operator Fax:	Not reported
Owner/Operator Email:	Not reported
Owner/Operator Indicator:	Operator
Owner/Operator Name:	UNITED PARCEL SERVICE INC
Legal Status:	Private
Date Became Current:	1974-11-01 00:00:00.
Date Ended Current:	Not reported
Owner/Operator Address:	5001 20TH ST E

UPS TACOMA (Continued) **1001969495**

Owner/Operator City,State,Zip:	TACOMA, WA 98424
Owner/Operator Telephone:	Not reported
Owner/Operator Telephone Ext:	Not reported
Owner/Operator Fax:	Not reported
Owner/Operator Email:	Not reported
Owner/Operator Indicator:	Owner
Owner/Operator Name:	UPS TACOMA
Legal Status:	Private
Date Became Current:	Not reported
Date Ended Current:	Not reported
Owner/Operator Address:	5001 20TH ST E
Owner/Operator City,State,Zip:	TACOMA, WA 98424
Owner/Operator Telephone:	000-000-0000
Owner/Operator Telephone Ext:	Not reported
Owner/Operator Fax:	Not reported
Owner/Operator Email:	Not reported
Owner/Operator Indicator:	Owner
Owner/Operator Name:	UNITED PARCEL SERVICE INC
Legal Status:	Private
Date Became Current:	Not reported
Date Ended Current:	Not reported
Owner/Operator Address:	4455 7TH AVE S
Owner/Operator City,State,Zip:	SEATTLE, WA 98108
Owner/Operator Telephone:	206-621-6233
Owner/Operator Telephone Ext:	Not reported
Owner/Operator Fax:	Not reported
Owner/Operator Email:	Not reported
Owner/Operator Indicator:	Owner
Owner/Operator Name:	UNITED PARCEL SERVICE INC
Legal Status:	Private
Date Became Current:	Not reported
Date Ended Current:	Not reported
Owner/Operator Address:	4455 7TH AVE S
Owner/Operator City,State,Zip:	SEATTLE, WA 98108
Owner/Operator Telephone:	206-621-6233
Owner/Operator Telephone Ext:	Not reported
Owner/Operator Fax:	Not reported
Owner/Operator Email:	Not reported
Owner/Operator Indicator:	Owner
Owner/Operator Name:	UNITED PARCEL SERVICE INC
Legal Status:	Private
Date Became Current:	Not reported
Date Ended Current:	Not reported
Owner/Operator Address:	4455 7TH AVE S
Owner/Operator City,State,Zip:	SEATTLE, WA 98108
Owner/Operator Telephone:	206-621-6233
Owner/Operator Telephone Ext:	Not reported
Owner/Operator Fax:	Not reported
Owner/Operator Email:	Not reported
Owner/Operator Indicator:	Owner
Owner/Operator Name:	UNITED PARCEL SERVICE INC
Legal Status:	Private

UPS TACOMA (Continued) **1001969495**

Date Became Current:	Not reported
Date Ended Current:	Not reported
Owner/Operator Address:	4455 7TH AVE S
Owner/Operator City,State,Zip:	SEATTLE, WA 98108
Owner/Operator Telephone:	206-621-6233
Owner/Operator Telephone Ext:	Not reported
Owner/Operator Fax:	Not reported
Owner/Operator Email:	Not reported
Owner/Operator Indicator:	Owner
Owner/Operator Name:	UNITED PARCEL SERVICE INC
Legal Status:	Private
Date Became Current:	1974-11-01 00:00:00.
Date Ended Current:	Not reported
Owner/Operator Address:	4455 7TH AVE S
Owner/Operator City,State,Zip:	SEATTLE, WA 98108
Owner/Operator Telephone:	206-621-6233
Owner/Operator Telephone Ext:	Not reported
Owner/Operator Fax:	Not reported
Owner/Operator Email:	Not reported
Owner/Operator Indicator:	Owner
Owner/Operator Name:	UNITED PARCEL SERVICE INC
Legal Status:	Private
Date Became Current:	1974-11-01 00:00:00.
Date Ended Current:	Not reported
Owner/Operator Address:	4455 7TH AVE S
Owner/Operator City,State,Zip:	SEATTLE, WA 98108
Owner/Operator Telephone:	206-621-6233
Owner/Operator Telephone Ext:	Not reported
Owner/Operator Fax:	Not reported
Owner/Operator Email:	Not reported
Owner/Operator Indicator:	Owner
Owner/Operator Name:	UNITED PARCEL SERVICE INC
Legal Status:	Private
Date Became Current:	1974-11-01 00:00:00.
Date Ended Current:	Not reported
Owner/Operator Address:	4455 7TH AVE S
Owner/Operator City,State,Zip:	SEATTLE, WA 98108
Owner/Operator Telephone:	206-621-6233
Owner/Operator Telephone Ext:	Not reported
Owner/Operator Fax:	Not reported
Owner/Operator Email:	Not reported
Owner/Operator Indicator:	Operator
Owner/Operator Name:	UNITED PARCEL SERVICE INC
Legal Status:	Private
Date Became Current:	Not reported
Date Ended Current:	Not reported
Owner/Operator Address:	5001 20TH ST E
Owner/Operator City,State,Zip:	TACOMA, WA 98424
Owner/Operator Telephone:	253-922-7990
Owner/Operator Telephone Ext:	Not reported
Owner/Operator Fax:	Not reported
Owner/Operator Email:	Not reported

UPS TACOMA (Continued) **1001969495**

Owner/Operator Indicator:	Owner
Owner/Operator Name:	UNITED PARCEL SERVICE INC
Legal Status:	Private
Date Became Current:	1974-11-01 00:00:00.
Date Ended Current:	Not reported
Owner/Operator Address:	4455 7TH AVE S
Owner/Operator City,State,Zip:	SEATTLE, WA 98108
Owner/Operator Telephone:	206-621-6233
Owner/Operator Telephone Ext:	Not reported
Owner/Operator Fax:	Not reported
Owner/Operator Email:	Not reported

Owner/Operator Indicator:	Owner
Owner/Operator Name:	UNITED PARCEL SERVICE INC
Legal Status:	Private
Date Became Current:	Not reported
Date Ended Current:	Not reported
Owner/Operator Address:	4455 7TH AVE S
Owner/Operator City,State,Zip:	SEATTLE, WA 98108
Owner/Operator Telephone:	206-621-6233
Owner/Operator Telephone Ext:	Not reported
Owner/Operator Fax:	Not reported
Owner/Operator Email:	Not reported

Owner/Operator Indicator:	Owner
Owner/Operator Name:	UNITED PARCEL SERVICE INC
Legal Status:	Private
Date Became Current:	1974-11-01 00:00:00.
Date Ended Current:	Not reported
Owner/Operator Address:	4455 7TH AVE S
Owner/Operator City,State,Zip:	SEATTLE, WA 98108
Owner/Operator Telephone:	206-621-6233
Owner/Operator Telephone Ext:	Not reported
Owner/Operator Fax:	Not reported
Owner/Operator Email:	Not reported

Owner/Operator Indicator:	Operator
Owner/Operator Name:	UNITED PARCEL SERVICE INC
Legal Status:	Private
Date Became Current:	1974-11-01 00:00:00.
Date Ended Current:	Not reported
Owner/Operator Address:	5001 20TH ST E
Owner/Operator City,State,Zip:	TACOMA, WA 98424
Owner/Operator Telephone:	Not reported
Owner/Operator Telephone Ext:	Not reported
Owner/Operator Fax:	Not reported
Owner/Operator Email:	Not reported

Owner/Operator Indicator:	Owner
Owner/Operator Name:	UPS TACOMA
Legal Status:	Private
Date Became Current:	Not reported
Date Ended Current:	Not reported
Owner/Operator Address:	5001 20TH ST E
Owner/Operator City,State,Zip:	TACOMA, WA 98424
Owner/Operator Telephone:	000-000-0000
Owner/Operator Telephone Ext:	Not reported

UPS TACOMA (Continued) **1001969495**

Owner/Operator Fax:	Not reported
Owner/Operator Email:	Not reported
Owner/Operator Indicator:	Owner
Owner/Operator Name:	UPS TACOMA
Legal Status:	Private
Date Became Current:	Not reported
Date Ended Current:	Not reported
Owner/Operator Address:	5001 20TH ST E
Owner/Operator City,State,Zip:	TACOMA, WA 98424
Owner/Operator Telephone:	000-000-0000
Owner/Operator Telephone Ext:	Not reported
Owner/Operator Fax:	Not reported
Owner/Operator Email:	Not reported
Owner/Operator Indicator:	Operator
Owner/Operator Name:	UNITED PARCEL SERVICE INC
Legal Status:	Private
Date Became Current:	Not reported
Date Ended Current:	Not reported
Owner/Operator Address:	4455 7TH AVE S
Owner/Operator City,State,Zip:	SEATTLE, WA 98108
Owner/Operator Telephone:	000-000-0000
Owner/Operator Telephone Ext:	Not reported
Owner/Operator Fax:	Not reported
Owner/Operator Email:	Not reported
Owner/Operator Indicator:	Owner
Owner/Operator Name:	UNITED PARCEL SERVICE INC
Legal Status:	Private
Date Became Current:	1974-11-01 00:00:00.
Date Ended Current:	Not reported
Owner/Operator Address:	4455 7TH AVE S
Owner/Operator City,State,Zip:	SEATTLE, WA 98108
Owner/Operator Telephone:	206-621-6233
Owner/Operator Telephone Ext:	Not reported
Owner/Operator Fax:	Not reported
Owner/Operator Email:	Not reported
Owner/Operator Indicator:	Owner
Owner/Operator Name:	UNITED PARCEL SERVICE INC
Legal Status:	Private
Date Became Current:	1974-11-01 00:00:00.
Date Ended Current:	Not reported
Owner/Operator Address:	4455 7TH AVE S
Owner/Operator City,State,Zip:	SEATTLE, WA 98108
Owner/Operator Telephone:	206-621-6233
Owner/Operator Telephone Ext:	Not reported
Owner/Operator Fax:	Not reported
Owner/Operator Email:	Not reported
Owner/Operator Indicator:	Owner
Owner/Operator Name:	UNITED PARCEL SERVICE INC
Legal Status:	Private
Date Became Current:	1974-11-01 00:00:00.
Date Ended Current:	Not reported
Owner/Operator Address:	4455 7TH AVE S

UPS TACOMA (Continued) **1001969495**

Owner/Operator City,State,Zip:	SEATTLE, WA 98108
Owner/Operator Telephone:	206-621-6233
Owner/Operator Telephone Ext:	Not reported
Owner/Operator Fax:	Not reported
Owner/Operator Email:	Not reported
Owner/Operator Indicator:	Operator
Owner/Operator Name:	UNITED PARCEL SERVICE INC
Legal Status:	Private
Date Became Current:	Not reported
Date Ended Current:	Not reported
Owner/Operator Address:	5001 20TH ST E
Owner/Operator City,State,Zip:	TACOMA, WA 98424
Owner/Operator Telephone:	253-922-7990
Owner/Operator Telephone Ext:	Not reported
Owner/Operator Fax:	Not reported
Owner/Operator Email:	Not reported
Owner/Operator Indicator:	Operator
Owner/Operator Name:	UNITED PARCEL SERVICE INC
Legal Status:	Private
Date Became Current:	Not reported
Date Ended Current:	Not reported
Owner/Operator Address:	5001 20TH ST E
Owner/Operator City,State,Zip:	TACOMA, WA 98424
Owner/Operator Telephone:	253-922-7990
Owner/Operator Telephone Ext:	Not reported
Owner/Operator Fax:	Not reported
Owner/Operator Email:	Not reported
Owner/Operator Indicator:	Owner
Owner/Operator Name:	UNITED PARCEL SERVICE INC
Legal Status:	Private
Date Became Current:	Not reported
Date Ended Current:	Not reported
Owner/Operator Address:	4455 7TH AVE S
Owner/Operator City,State,Zip:	SEATTLE, WA 98108
Owner/Operator Telephone:	206-621-6233
Owner/Operator Telephone Ext:	Not reported
Owner/Operator Fax:	Not reported
Owner/Operator Email:	Not reported
Owner/Operator Indicator:	Owner
Owner/Operator Name:	UNITED PARCEL SERVICE INC
Legal Status:	Private
Date Became Current:	1974-11-01 00:00:00.
Date Ended Current:	Not reported
Owner/Operator Address:	4455 7TH AVE S
Owner/Operator City,State,Zip:	SEATTLE, WA 98108
Owner/Operator Telephone:	Not reported
Owner/Operator Telephone Ext:	Not reported
Owner/Operator Fax:	Not reported
Owner/Operator Email:	Not reported
Owner/Operator Indicator:	Owner
Owner/Operator Name:	UNITED PARCEL SERVICE INC
Legal Status:	Private

UPS TACOMA (Continued) **1001969495**

Date Became Current:	1974-11-01 00:00:00.
Date Ended Current:	Not reported
Owner/Operator Address:	4455 7TH AVE S
Owner/Operator City,State,Zip:	SEATTLE, WA 98108
Owner/Operator Telephone:	206-621-6233
Owner/Operator Telephone Ext:	Not reported
Owner/Operator Fax:	Not reported
Owner/Operator Email:	Not reported

Owner/Operator Indicator:	Owner
Owner/Operator Name:	UNITED PARCEL SERVICE INC
Legal Status:	Private
Date Became Current:	Not reported
Date Ended Current:	Not reported
Owner/Operator Address:	4455 7TH AVE S
Owner/Operator City,State,Zip:	SEATTLE, WA 98108-1731
Owner/Operator Telephone:	206-621-6233
Owner/Operator Telephone Ext:	Not reported
Owner/Operator Fax:	Not reported
Owner/Operator Email:	Not reported

Owner/Operator Indicator:	Owner
Owner/Operator Name:	UNITED PARCEL SERVICE INC
Legal Status:	Private
Date Became Current:	1998-03-03 00:00:00.
Date Ended Current:	Not reported
Owner/Operator Address:	4455 7TH AVE S
Owner/Operator City,State,Zip:	SEATTLE, WA 98108
Owner/Operator Telephone:	206-621-6233
Owner/Operator Telephone Ext:	Not reported
Owner/Operator Fax:	Not reported
Owner/Operator Email:	Not reported

Owner/Operator Indicator:	Operator
Owner/Operator Name:	UNITED PARCEL SERVICE INC
Legal Status:	Private
Date Became Current:	Not reported
Date Ended Current:	Not reported
Owner/Operator Address:	5001 20TH ST E
Owner/Operator City,State,Zip:	TACOMA, WA 98424
Owner/Operator Telephone:	253-922-7990
Owner/Operator Telephone Ext:	Not reported
Owner/Operator Fax:	Not reported
Owner/Operator Email:	Not reported

Owner/Operator Indicator:	Owner
Owner/Operator Name:	UNITED PARCEL SERVICE INC
Legal Status:	Private
Date Became Current:	1974-11-01 00:00:00.
Date Ended Current:	Not reported
Owner/Operator Address:	4455 7TH AVE S
Owner/Operator City,State,Zip:	SEATTLE, WA 98108
Owner/Operator Telephone:	206-621-6233
Owner/Operator Telephone Ext:	Not reported
Owner/Operator Fax:	Not reported
Owner/Operator Email:	Not reported

UPS TACOMA (Continued) **1001969495**

Owner/Operator Indicator:	Owner
Owner/Operator Name:	UNITED PARCEL SERVICE INC
Legal Status:	Private
Date Became Current:	1974-11-01 00:00:00.
Date Ended Current:	Not reported
Owner/Operator Address:	4455 7TH AVE S
Owner/Operator City,State,Zip:	SEATTLE, WA 98108
Owner/Operator Telephone:	206-621-6233
Owner/Operator Telephone Ext:	Not reported
Owner/Operator Fax:	Not reported
Owner/Operator Email:	Not reported

Owner/Operator Indicator:	Operator
Owner/Operator Name:	UNITED PARCEL SERVICE INC
Legal Status:	Private
Date Became Current:	Not reported
Date Ended Current:	Not reported
Owner/Operator Address:	5001 20TH ST E
Owner/Operator City,State,Zip:	TACOMA, WA 98424
Owner/Operator Telephone:	253-922-7990
Owner/Operator Telephone Ext:	Not reported
Owner/Operator Fax:	Not reported
Owner/Operator Email:	Not reported

Owner/Operator Indicator:	Owner
Owner/Operator Name:	UNITED PARCEL SERVICE INC
Legal Status:	Private
Date Became Current:	Not reported
Date Ended Current:	Not reported
Owner/Operator Address:	4455 7TH AVE S
Owner/Operator City,State,Zip:	SEATTLE, WA 98108
Owner/Operator Telephone:	206-621-6233
Owner/Operator Telephone Ext:	Not reported
Owner/Operator Fax:	Not reported
Owner/Operator Email:	Not reported

Owner/Operator Indicator:	Operator
Owner/Operator Name:	UNITED PARCEL SERVICE INC
Legal Status:	Private
Date Became Current:	Not reported
Date Ended Current:	Not reported
Owner/Operator Address:	5001 20TH ST E
Owner/Operator City,State,Zip:	TACOMA, WA 98424
Owner/Operator Telephone:	253-922-7990
Owner/Operator Telephone Ext:	Not reported
Owner/Operator Fax:	Not reported
Owner/Operator Email:	Not reported

Owner/Operator Indicator:	Operator
Owner/Operator Name:	UNITED PARCEL SERVICE INC
Legal Status:	Private
Date Became Current:	1974-11-01 00:00:00.
Date Ended Current:	Not reported
Owner/Operator Address:	5001 20TH ST E
Owner/Operator City,State,Zip:	TACOMA, WA 98424
Owner/Operator Telephone:	253-922-7990
Owner/Operator Telephone Ext:	Not reported

UPS TACOMA (Continued) **1001969495**

Owner/Operator Fax:	Not reported
Owner/Operator Email:	Not reported
Owner/Operator Indicator:	Operator
Owner/Operator Name:	UNITED PARCEL SERVICE INC
Legal Status:	Private
Date Became Current:	1974-11-01 00:00:00.
Date Ended Current:	Not reported
Owner/Operator Address:	5001 20TH ST E
Owner/Operator City,State,Zip:	TACOMA, WA 98424
Owner/Operator Telephone:	Not reported
Owner/Operator Telephone Ext:	Not reported
Owner/Operator Fax:	Not reported
Owner/Operator Email:	Not reported
Owner/Operator Indicator:	Owner
Owner/Operator Name:	UPS TACOMA
Legal Status:	Private
Date Became Current:	Not reported
Date Ended Current:	Not reported
Owner/Operator Address:	5001 20TH ST E
Owner/Operator City,State,Zip:	TACOMA, WA 98424
Owner/Operator Telephone:	000-000-0000
Owner/Operator Telephone Ext:	Not reported
Owner/Operator Fax:	Not reported
Owner/Operator Email:	Not reported
Owner/Operator Indicator:	Owner
Owner/Operator Name:	UNITED PARCEL SERVICE INC
Legal Status:	Private
Date Became Current:	1998-03-03 00:00:00.
Date Ended Current:	Not reported
Owner/Operator Address:	4455 7TH AVE S
Owner/Operator City,State,Zip:	SEATTLE, WA 98108
Owner/Operator Telephone:	206-621-6233
Owner/Operator Telephone Ext:	Not reported
Owner/Operator Fax:	Not reported
Owner/Operator Email:	Not reported
Owner/Operator Indicator:	Owner
Owner/Operator Name:	UNITED PARCEL SERVICE INC
Legal Status:	Private
Date Became Current:	1998-03-03 00:00:00.
Date Ended Current:	Not reported
Owner/Operator Address:	4455 7TH AVE S
Owner/Operator City,State,Zip:	SEATTLE, WA 98108
Owner/Operator Telephone:	206-621-6233
Owner/Operator Telephone Ext:	Not reported
Owner/Operator Fax:	Not reported
Owner/Operator Email:	Not reported
Owner/Operator Indicator:	Owner
Owner/Operator Name:	UNITED PARCEL SERVICE INC
Legal Status:	Private
Date Became Current:	Not reported
Date Ended Current:	Not reported
Owner/Operator Address:	4455 7TH AVE S

UPS TACOMA (Continued) **1001969495**

Owner/Operator City,State,Zip:	SEATTLE, WA 98108
Owner/Operator Telephone:	206-621-6233
Owner/Operator Telephone Ext:	Not reported
Owner/Operator Fax:	Not reported
Owner/Operator Email:	Not reported
Owner/Operator Indicator:	Owner
Owner/Operator Name:	UNITED PARCEL SERVICE INC
Legal Status:	Private
Date Became Current:	1998-03-03 00:00:00.
Date Ended Current:	Not reported
Owner/Operator Address:	4455 7TH AVE S
Owner/Operator City,State,Zip:	SEATTLE, WA 98108
Owner/Operator Telephone:	206-621-6233
Owner/Operator Telephone Ext:	Not reported
Owner/Operator Fax:	Not reported
Owner/Operator Email:	Not reported
Owner/Operator Indicator:	Owner
Owner/Operator Name:	UNITED PARCEL SERVICE INC
Legal Status:	Private
Date Became Current:	Not reported
Date Ended Current:	Not reported
Owner/Operator Address:	4455 7TH AVE S
Owner/Operator City,State,Zip:	SEATTLE, WA 98108
Owner/Operator Telephone:	206-621-6233
Owner/Operator Telephone Ext:	Not reported
Owner/Operator Fax:	Not reported
Owner/Operator Email:	Not reported
Owner/Operator Indicator:	Owner
Owner/Operator Name:	UNITED PARCEL SERVICE INC
Legal Status:	Private
Date Became Current:	1974-11-01 00:00:00.
Date Ended Current:	Not reported
Owner/Operator Address:	4455 7TH AVE S
Owner/Operator City,State,Zip:	SEATTLE, WA 98108
Owner/Operator Telephone:	206-621-6233
Owner/Operator Telephone Ext:	Not reported
Owner/Operator Fax:	Not reported
Owner/Operator Email:	Not reported
Owner/Operator Indicator:	Operator
Owner/Operator Name:	UNITED PARCEL SERVICE INC
Legal Status:	Private
Date Became Current:	Not reported
Date Ended Current:	Not reported
Owner/Operator Address:	5001 20TH ST E
Owner/Operator City,State,Zip:	TACOMA, WA 98424
Owner/Operator Telephone:	253-922-7990
Owner/Operator Telephone Ext:	Not reported
Owner/Operator Fax:	Not reported
Owner/Operator Email:	Not reported
Owner/Operator Indicator:	Owner
Owner/Operator Name:	UNITED PARCEL SERVICE INC
Legal Status:	Private

UPS TACOMA (Continued) **1001969495**

Date Became Current:	Not reported
Date Ended Current:	Not reported
Owner/Operator Address:	4455 7TH AVE S
Owner/Operator City,State,Zip:	SEATTLE, WA 98108
Owner/Operator Telephone:	206-621-6233
Owner/Operator Telephone Ext:	Not reported
Owner/Operator Fax:	Not reported
Owner/Operator Email:	Not reported
Owner/Operator Indicator:	Owner
Owner/Operator Name:	UNITED PARCEL SERVICE INC
Legal Status:	Private
Date Became Current:	Not reported
Date Ended Current:	Not reported
Owner/Operator Address:	4455 7TH AVE S
Owner/Operator City,State,Zip:	SEATTLE, WA 98108
Owner/Operator Telephone:	206-621-6233
Owner/Operator Telephone Ext:	Not reported
Owner/Operator Fax:	Not reported
Owner/Operator Email:	Not reported
Owner/Operator Indicator:	Operator
Owner/Operator Name:	UNITED PARCEL SERVICE INC
Legal Status:	Private
Date Became Current:	Not reported
Date Ended Current:	Not reported
Owner/Operator Address:	5001 20TH ST E
Owner/Operator City,State,Zip:	TACOMA, WA 98424
Owner/Operator Telephone:	253-922-7990
Owner/Operator Telephone Ext:	Not reported
Owner/Operator Fax:	Not reported
Owner/Operator Email:	Not reported
Owner/Operator Indicator:	Owner
Owner/Operator Name:	UNITED PARCEL SERVICE INC
Legal Status:	Private
Date Became Current:	1974-11-01 00:00:00.
Date Ended Current:	Not reported
Owner/Operator Address:	4455 7TH AVE S
Owner/Operator City,State,Zip:	SEATTLE, WA 98108
Owner/Operator Telephone:	Not reported
Owner/Operator Telephone Ext:	Not reported
Owner/Operator Fax:	Not reported
Owner/Operator Email:	Not reported
Owner/Operator Indicator:	Owner
Owner/Operator Name:	UPS TACOMA
Legal Status:	Private
Date Became Current:	Not reported
Date Ended Current:	Not reported
Owner/Operator Address:	5001 20TH ST E
Owner/Operator City,State,Zip:	TACOMA, WA 98424
Owner/Operator Telephone:	000-000-0000
Owner/Operator Telephone Ext:	Not reported
Owner/Operator Fax:	Not reported
Owner/Operator Email:	Not reported

UPS TACOMA (Continued) **1001969495**

Owner/Operator Indicator:	Operator
Owner/Operator Name:	UNITED PARCEL SERVICE INC
Legal Status:	Private
Date Became Current:	Not reported
Date Ended Current:	Not reported
Owner/Operator Address:	4455 7TH AVE S
Owner/Operator City,State,Zip:	SEATTLE, WA 98108
Owner/Operator Telephone:	000-000-0000
Owner/Operator Telephone Ext:	Not reported
Owner/Operator Fax:	Not reported
Owner/Operator Email:	Not reported

Owner/Operator Indicator:	Operator
Owner/Operator Name:	UNITED PARCEL SERVICE INC
Legal Status:	Private
Date Became Current:	Not reported
Date Ended Current:	Not reported
Owner/Operator Address:	4455 7TH AVE S
Owner/Operator City,State,Zip:	SEATTLE, WA 98108
Owner/Operator Telephone:	000-000-0000
Owner/Operator Telephone Ext:	Not reported
Owner/Operator Fax:	Not reported
Owner/Operator Email:	Not reported

Owner/Operator Indicator:	Owner
Owner/Operator Name:	UNITED PARCEL SERVICE INC
Legal Status:	Private
Date Became Current:	1998-03-03 00:00:00.
Date Ended Current:	Not reported
Owner/Operator Address:	4455 7TH AVE S
Owner/Operator City,State,Zip:	SEATTLE, WA 98108
Owner/Operator Telephone:	206-621-6233
Owner/Operator Telephone Ext:	Not reported
Owner/Operator Fax:	Not reported
Owner/Operator Email:	Not reported

Owner/Operator Indicator:	Owner
Owner/Operator Name:	UNITED PARCEL SERVICE INC
Legal Status:	Private
Date Became Current:	1974-11-01 00:00:00.
Date Ended Current:	Not reported
Owner/Operator Address:	4455 7TH AVE S
Owner/Operator City,State,Zip:	SEATTLE, WA 98108
Owner/Operator Telephone:	206-621-6233
Owner/Operator Telephone Ext:	Not reported
Owner/Operator Fax:	Not reported
Owner/Operator Email:	Not reported

Owner/Operator Indicator:	Operator
Owner/Operator Name:	UNITED PARCEL SERVICE INC
Legal Status:	Private
Date Became Current:	Not reported
Date Ended Current:	Not reported
Owner/Operator Address:	5001 20TH ST E
Owner/Operator City,State,Zip:	TACOMA, WA 98424
Owner/Operator Telephone:	253-922-7990
Owner/Operator Telephone Ext:	Not reported

UPS TACOMA (Continued) **1001969495**

Owner/Operator Fax: Not reported
Owner/Operator Email: Not reported

Owner/Operator Indicator: Owner
Owner/Operator Name: UNITED PARCEL SERVICE INC
Legal Status: Private
Date Became Current: Not reported
Date Ended Current: Not reported
Owner/Operator Address: 4455 7TH AVE S
Owner/Operator City,State,Zip: SEATTLE, WA 98108
Owner/Operator Telephone: 206-621-6233
Owner/Operator Telephone Ext: Not reported
Owner/Operator Fax: Not reported
Owner/Operator Email: Not reported

Owner/Operator Indicator: Operator
Owner/Operator Name: UPS TACOMA
Legal Status: Private
Date Became Current: Not reported
Date Ended Current: Not reported
Owner/Operator Address: 5001 20TH ST E
Owner/Operator City,State,Zip: TACOMA, WA 98424
Owner/Operator Telephone: 000-000-0000
Owner/Operator Telephone Ext: Not reported
Owner/Operator Fax: Not reported
Owner/Operator Email: Not reported

Owner/Operator Indicator: Owner
Owner/Operator Name: UPS TACOMA
Legal Status: Private
Date Became Current: Not reported
Date Ended Current: Not reported
Owner/Operator Address: 5001 20TH ST E
Owner/Operator City,State,Zip: TACOMA, WA 98424
Owner/Operator Telephone: 000-000-0000
Owner/Operator Telephone Ext: Not reported
Owner/Operator Fax: Not reported
Owner/Operator Email: Not reported

Owner/Operator Indicator: Owner
Owner/Operator Name: UNITED PARCEL SERVICE INC
Legal Status: Private
Date Became Current: Not reported
Date Ended Current: Not reported
Owner/Operator Address: 4455 7TH AVE S
Owner/Operator City,State,Zip: SEATTLE, WA 98108
Owner/Operator Telephone: 206-621-6233
Owner/Operator Telephone Ext: Not reported
Owner/Operator Fax: Not reported
Owner/Operator Email: Not reported

Owner/Operator Indicator: Owner
Owner/Operator Name: UNITED PARCEL SERVICE INC
Legal Status: Private
Date Became Current: 1998-03-03 00:00:00.
Date Ended Current: Not reported
Owner/Operator Address: 4455 7TH AVE S

UPS TACOMA (Continued) **1001969495**

Owner/Operator City,State,Zip:	SEATTLE, WA 98108
Owner/Operator Telephone:	206-621-6233
Owner/Operator Telephone Ext:	Not reported
Owner/Operator Fax:	Not reported
Owner/Operator Email:	Not reported
Owner/Operator Indicator:	Operator
Owner/Operator Name:	UNITED PARCEL SERVICE INC
Legal Status:	Private
Date Became Current:	Not reported
Date Ended Current:	Not reported
Owner/Operator Address:	5001 20TH ST E
Owner/Operator City,State,Zip:	TACOMA, WA 98424
Owner/Operator Telephone:	253-922-7990
Owner/Operator Telephone Ext:	Not reported
Owner/Operator Fax:	Not reported
Owner/Operator Email:	Not reported
Owner/Operator Indicator:	Operator
Owner/Operator Name:	UNITED PARCEL SERVICE INC
Legal Status:	Private
Date Became Current:	Not reported
Date Ended Current:	Not reported
Owner/Operator Address:	5001 20TH ST E
Owner/Operator City,State,Zip:	TACOMA, WA 98424
Owner/Operator Telephone:	253-922-7990
Owner/Operator Telephone Ext:	Not reported
Owner/Operator Fax:	Not reported
Owner/Operator Email:	Not reported
Owner/Operator Indicator:	Owner
Owner/Operator Name:	UNITED PARCEL SERVICE INC
Legal Status:	Private
Date Became Current:	Not reported
Date Ended Current:	Not reported
Owner/Operator Address:	4455 7TH AVE S
Owner/Operator City,State,Zip:	SEATTLE, WA 98108
Owner/Operator Telephone:	206-621-6233
Owner/Operator Telephone Ext:	Not reported
Owner/Operator Fax:	Not reported
Owner/Operator Email:	Not reported
Owner/Operator Indicator:	Operator
Owner/Operator Name:	UNITED PARCEL SERVICE INC
Legal Status:	Private
Date Became Current:	Not reported
Date Ended Current:	Not reported
Owner/Operator Address:	5001 20TH ST E
Owner/Operator City,State,Zip:	TACOMA, WA 98424
Owner/Operator Telephone:	253-922-7990
Owner/Operator Telephone Ext:	Not reported
Owner/Operator Fax:	Not reported
Owner/Operator Email:	Not reported
Owner/Operator Indicator:	Owner
Owner/Operator Name:	UNITED PARCEL SERVICE INC
Legal Status:	Private

UPS TACOMA (Continued) **1001969495**

Date Became Current:	1974-11-01 00:00:00.
Date Ended Current:	Not reported
Owner/Operator Address:	4455 7TH AVE S
Owner/Operator City,State,Zip:	SEATTLE, WA 98108
Owner/Operator Telephone:	206-621-6233
Owner/Operator Telephone Ext:	Not reported
Owner/Operator Fax:	Not reported
Owner/Operator Email:	Not reported
Owner/Operator Indicator:	Owner
Owner/Operator Name:	UNITED PARCEL SERVICE INC
Legal Status:	Private
Date Became Current:	1974-11-01 00:00:00.
Date Ended Current:	Not reported
Owner/Operator Address:	4455 7TH AVE S
Owner/Operator City,State,Zip:	SEATTLE, WA 98108
Owner/Operator Telephone:	206-621-6233
Owner/Operator Telephone Ext:	Not reported
Owner/Operator Fax:	Not reported
Owner/Operator Email:	Not reported

Historic Generators:

Receive Date:	2010-02-18 00:00:00.0
Handler Name:	UPS TACOMA
Federal Waste Generator Description:	Small Quantity Generator
State District Owner:	WA
Large Quantity Handler of Universal Waste:	No
Recognized Trader Importer:	No
Recognized Trader Exporter:	No
Spent Lead Acid Battery Importer:	No
Spent Lead Acid Battery Exporter:	No
Current Record:	No
Non Storage Recycler Activity:	Not reported
Electronic Manifest Broker:	Not reported
Receive Date:	2012-02-15 00:00:00.0
Handler Name:	UPS TACOMA
Federal Waste Generator Description:	Small Quantity Generator
State District Owner:	WA
Large Quantity Handler of Universal Waste:	No
Recognized Trader Importer:	No
Recognized Trader Exporter:	No
Spent Lead Acid Battery Importer:	No
Spent Lead Acid Battery Exporter:	No
Current Record:	No
Non Storage Recycler Activity:	Not reported
Electronic Manifest Broker:	Not reported
Receive Date:	2014-02-24 00:00:00.0
Handler Name:	UPS TACOMA
Federal Waste Generator Description:	Small Quantity Generator
State District Owner:	WA
Large Quantity Handler of Universal Waste:	No
Recognized Trader Importer:	No
Recognized Trader Exporter:	No
Spent Lead Acid Battery Importer:	No
Spent Lead Acid Battery Exporter:	No

UPS TACOMA (Continued) **1001969495**

Current Record:	No
Non Storage Recycler Activity:	Not reported
Electronic Manifest Broker:	Not reported
Receive Date:	1993-12-31 00:00:00.0
Handler Name:	UPS TACOMA
Federal Waste Generator Description:	Small Quantity Generator
State District Owner:	WA
Large Quantity Handler of Universal Waste:	No
Recognized Trader Importer:	No
Recognized Trader Exporter:	No
Spent Lead Acid Battery Importer:	No
Spent Lead Acid Battery Exporter:	No
Current Record:	No
Non Storage Recycler Activity:	Not reported
Electronic Manifest Broker:	Not reported
Receive Date:	1995-01-01 00:00:00.0
Handler Name:	UPS TACOMA
Federal Waste Generator Description:	Not a generator, verified
State District Owner:	WA
Large Quantity Handler of Universal Waste:	No
Recognized Trader Importer:	No
Recognized Trader Exporter:	No
Spent Lead Acid Battery Importer:	No
Spent Lead Acid Battery Exporter:	No
Current Record:	No
Non Storage Recycler Activity:	Not reported
Electronic Manifest Broker:	Not reported
Receive Date:	1996-02-27 00:00:00.0
Handler Name:	UPS TACOMA
Federal Waste Generator Description:	Conditionally Exempt Small Quantity Generator
State District Owner:	WA
Large Quantity Handler of Universal Waste:	No
Recognized Trader Importer:	No
Recognized Trader Exporter:	No
Spent Lead Acid Battery Importer:	No
Spent Lead Acid Battery Exporter:	No
Current Record:	No
Non Storage Recycler Activity:	Not reported
Electronic Manifest Broker:	Not reported
Receive Date:	1997-03-03 00:00:00.0
Handler Name:	UPS TACOMA
Federal Waste Generator Description:	Conditionally Exempt Small Quantity Generator
State District Owner:	WA
Large Quantity Handler of Universal Waste:	No
Recognized Trader Importer:	No
Recognized Trader Exporter:	No
Spent Lead Acid Battery Importer:	No
Spent Lead Acid Battery Exporter:	No
Current Record:	No
Non Storage Recycler Activity:	Not reported
Electronic Manifest Broker:	Not reported
Receive Date:	1998-03-03 00:00:00.0

UPS TACOMA (Continued) **1001969495**

Handler Name:	UPS TACOMA
Federal Waste Generator Description:	Conditionally Exempt Small Quantity Generator
State District Owner:	WA
Large Quantity Handler of Universal Waste:	No
Recognized Trader Importer:	No
Recognized Trader Exporter:	No
Spent Lead Acid Battery Importer:	No
Spent Lead Acid Battery Exporter:	No
Current Record:	No
Non Storage Recycler Activity:	Not reported
Electronic Manifest Broker:	Not reported

Receive Date:	1999-03-02 00:00:00.0
Handler Name:	UPS TACOMA
Federal Waste Generator Description:	Conditionally Exempt Small Quantity Generator
State District Owner:	WA
Large Quantity Handler of Universal Waste:	No
Recognized Trader Importer:	No
Recognized Trader Exporter:	No
Spent Lead Acid Battery Importer:	No
Spent Lead Acid Battery Exporter:	No
Current Record:	No
Non Storage Recycler Activity:	Not reported
Electronic Manifest Broker:	Not reported

Receive Date:	2000-03-01 00:00:00.0
Handler Name:	UPS TACOMA
Federal Waste Generator Description:	Large Quantity Generator
State District Owner:	WA
Large Quantity Handler of Universal Waste:	No
Recognized Trader Importer:	No
Recognized Trader Exporter:	No
Spent Lead Acid Battery Importer:	No
Spent Lead Acid Battery Exporter:	No
Current Record:	No
Non Storage Recycler Activity:	Not reported
Electronic Manifest Broker:	Not reported

Receive Date:	2001-03-01 00:00:00.0
Handler Name:	UPS TACOMA
Federal Waste Generator Description:	Large Quantity Generator
State District Owner:	WA
Large Quantity Handler of Universal Waste:	No
Recognized Trader Importer:	No
Recognized Trader Exporter:	No
Spent Lead Acid Battery Importer:	No
Spent Lead Acid Battery Exporter:	No
Current Record:	No
Non Storage Recycler Activity:	Not reported
Electronic Manifest Broker:	Not reported

Receive Date:	2002-02-28 00:00:00.0
Handler Name:	UPS TACOMA
Federal Waste Generator Description:	Small Quantity Generator
State District Owner:	WA
Large Quantity Handler of Universal Waste:	No
Recognized Trader Importer:	No

UPS TACOMA (Continued) **1001969495**

Recognized Trader Exporter:	No
Spent Lead Acid Battery Importer:	No
Spent Lead Acid Battery Exporter:	No
Current Record:	No
Non Storage Recycler Activity:	Not reported
Electronic Manifest Broker:	Not reported

Receive Date:	2003-03-03 00:00:00.0
Handler Name:	UPS TACOMA
Federal Waste Generator Description:	Large Quantity Generator
State District Owner:	WA
Large Quantity Handler of Universal Waste:	No
Recognized Trader Importer:	No
Recognized Trader Exporter:	No
Spent Lead Acid Battery Importer:	No
Spent Lead Acid Battery Exporter:	No
Current Record:	No
Non Storage Recycler Activity:	Not reported
Electronic Manifest Broker:	Not reported

Receive Date:	2004-03-31 00:00:00.0
Handler Name:	UPS TACOMA
Federal Waste Generator Description:	Large Quantity Generator
State District Owner:	WA
Large Quantity Handler of Universal Waste:	No
Recognized Trader Importer:	No
Recognized Trader Exporter:	No
Spent Lead Acid Battery Importer:	No
Spent Lead Acid Battery Exporter:	No
Current Record:	No
Non Storage Recycler Activity:	Not reported
Electronic Manifest Broker:	Not reported

Receive Date:	2005-02-28 00:00:00.0
Handler Name:	UPS TACOMA
Federal Waste Generator Description:	Large Quantity Generator
State District Owner:	WA
Large Quantity Handler of Universal Waste:	No
Recognized Trader Importer:	No
Recognized Trader Exporter:	No
Spent Lead Acid Battery Importer:	No
Spent Lead Acid Battery Exporter:	No
Current Record:	No
Non Storage Recycler Activity:	Not reported
Electronic Manifest Broker:	Not reported

Receive Date:	2006-02-14 00:00:00.0
Handler Name:	UPS TACOMA
Federal Waste Generator Description:	Large Quantity Generator
State District Owner:	WA
Large Quantity Handler of Universal Waste:	No
Recognized Trader Importer:	No
Recognized Trader Exporter:	No
Spent Lead Acid Battery Importer:	No
Spent Lead Acid Battery Exporter:	No
Current Record:	No
Non Storage Recycler Activity:	Not reported

UPS TACOMA (Continued) **1001969495**

Electronic Manifest Broker:	Not reported
Receive Date:	2007-02-26 00:00:00.0
Handler Name:	UPS TACOMA
Federal Waste Generator Description:	Large Quantity Generator
State District Owner:	WA
Large Quantity Handler of Universal Waste:	No
Recognized Trader Importer:	No
Recognized Trader Exporter:	No
Spent Lead Acid Battery Importer:	No
Spent Lead Acid Battery Exporter:	No
Current Record:	No
Non Storage Recycler Activity:	Not reported
Electronic Manifest Broker:	Not reported
Receive Date:	2008-02-19 00:00:00.0
Handler Name:	UPS TACOMA
Federal Waste Generator Description:	Small Quantity Generator
State District Owner:	WA
Large Quantity Handler of Universal Waste:	No
Recognized Trader Importer:	No
Recognized Trader Exporter:	No
Spent Lead Acid Battery Importer:	No
Spent Lead Acid Battery Exporter:	No
Current Record:	No
Non Storage Recycler Activity:	Not reported
Electronic Manifest Broker:	Not reported
Receive Date:	2009-02-19 00:00:00.0
Handler Name:	UPS TACOMA
Federal Waste Generator Description:	Small Quantity Generator
State District Owner:	WA
Large Quantity Handler of Universal Waste:	No
Recognized Trader Importer:	No
Recognized Trader Exporter:	No
Spent Lead Acid Battery Importer:	No
Spent Lead Acid Battery Exporter:	No
Current Record:	No
Non Storage Recycler Activity:	Not reported
Electronic Manifest Broker:	Not reported
Receive Date:	2010-02-18 00:00:00.0
Handler Name:	UPS TACOMA
Federal Waste Generator Description:	Small Quantity Generator
State District Owner:	WA
Large Quantity Handler of Universal Waste:	No
Recognized Trader Importer:	No
Recognized Trader Exporter:	No
Spent Lead Acid Battery Importer:	No
Spent Lead Acid Battery Exporter:	No
Current Record:	No
Non Storage Recycler Activity:	Not reported
Electronic Manifest Broker:	Not reported
Receive Date:	2011-02-24 00:00:00.0
Handler Name:	UPS TACOMA
Federal Waste Generator Description:	Large Quantity Generator

UPS TACOMA (Continued) **1001969495**

State District Owner:	WA
Large Quantity Handler of Universal Waste:	No
Recognized Trader Importer:	No
Recognized Trader Exporter:	No
Spent Lead Acid Battery Importer:	No
Spent Lead Acid Battery Exporter:	No
Current Record:	No
Non Storage Recycler Activity:	Not reported
Electronic Manifest Broker:	Not reported

Receive Date:	2012-02-15 00:00:00.0
Handler Name:	UPS TACOMA
Federal Waste Generator Description:	Small Quantity Generator
State District Owner:	WA
Large Quantity Handler of Universal Waste:	No
Recognized Trader Importer:	No
Recognized Trader Exporter:	No
Spent Lead Acid Battery Importer:	No
Spent Lead Acid Battery Exporter:	No
Current Record:	No
Non Storage Recycler Activity:	Not reported
Electronic Manifest Broker:	Not reported

Receive Date:	2013-02-11 00:00:00.0
Handler Name:	UPS TACOMA
Federal Waste Generator Description:	Large Quantity Generator
State District Owner:	WA
Large Quantity Handler of Universal Waste:	No
Recognized Trader Importer:	No
Recognized Trader Exporter:	No
Spent Lead Acid Battery Importer:	No
Spent Lead Acid Battery Exporter:	No
Current Record:	No
Non Storage Recycler Activity:	Not reported
Electronic Manifest Broker:	Not reported

Receive Date:	2014-02-24 00:00:00.0
Handler Name:	UPS TACOMA
Federal Waste Generator Description:	Small Quantity Generator
State District Owner:	WA
Large Quantity Handler of Universal Waste:	No
Recognized Trader Importer:	No
Recognized Trader Exporter:	No
Spent Lead Acid Battery Importer:	No
Spent Lead Acid Battery Exporter:	No
Current Record:	No
Non Storage Recycler Activity:	Not reported
Electronic Manifest Broker:	Not reported

Receive Date:	2015-02-24 00:00:00.0
Handler Name:	UPS TACOMA
Federal Waste Generator Description:	Large Quantity Generator
State District Owner:	WA
Large Quantity Handler of Universal Waste:	No
Recognized Trader Importer:	No
Recognized Trader Exporter:	No
Spent Lead Acid Battery Importer:	No

UPS TACOMA (Continued) **1001969495**

Spent Lead Acid Battery Exporter:	No
Current Record:	No
Non Storage Recycler Activity:	Not reported
Electronic Manifest Broker:	Not reported
Receive Date:	2016-02-12 00:00:00.0
Handler Name:	UPS TACOMA
Federal Waste Generator Description:	Small Quantity Generator
State District Owner:	WA
Large Quantity Handler of Universal Waste:	No
Recognized Trader Importer:	No
Recognized Trader Exporter:	No
Spent Lead Acid Battery Importer:	No
Spent Lead Acid Battery Exporter:	No
Current Record:	No
Non Storage Recycler Activity:	Not reported
Electronic Manifest Broker:	Not reported
Receive Date:	2017-02-17 00:00:00.0
Handler Name:	UPS TACOMA
Federal Waste Generator Description:	Large Quantity Generator
State District Owner:	WA
Large Quantity Handler of Universal Waste:	No
Recognized Trader Importer:	No
Recognized Trader Exporter:	No
Spent Lead Acid Battery Importer:	No
Spent Lead Acid Battery Exporter:	No
Current Record:	No
Non Storage Recycler Activity:	Not reported
Electronic Manifest Broker:	Not reported
Receive Date:	2018-02-27 00:00:00.0
Handler Name:	UPS TACOMA
Federal Waste Generator Description:	Large Quantity Generator
State District Owner:	WA
Large Quantity Handler of Universal Waste:	No
Recognized Trader Importer:	No
Recognized Trader Exporter:	No
Spent Lead Acid Battery Importer:	No
Spent Lead Acid Battery Exporter:	No
Current Record:	No
Non Storage Recycler Activity:	Not reported
Electronic Manifest Broker:	Not reported
Receive Date:	2019-02-27 00:00:00.0
Handler Name:	UPS TACOMA
Federal Waste Generator Description:	Conditionally Exempt Small Quantity Generator
State District Owner:	WA
Large Quantity Handler of Universal Waste:	No
Recognized Trader Importer:	No
Recognized Trader Exporter:	No
Spent Lead Acid Battery Importer:	No
Spent Lead Acid Battery Exporter:	No
Current Record:	Yes
Non Storage Recycler Activity:	Not reported
Electronic Manifest Broker:	Not reported

UPS TACOMA (Continued) **1001969495**

Receive Date:	2003-12-31 00:00:00.0
Handler Name:	UPS TACOMA
Federal Waste Generator Description:	Large Quantity Generator
State District Owner:	WA
Large Quantity Handler of Universal Waste:	No
Recognized Trader Importer:	No
Recognized Trader Exporter:	No
Spent Lead Acid Battery Importer:	No
Spent Lead Acid Battery Exporter:	No
Current Record:	No
Non Storage Recycler Activity:	Not reported
Electronic Manifest Broker:	Not reported

Receive Date:	2005-12-31 00:00:00.0
Handler Name:	UPS TACOMA
Federal Waste Generator Description:	Large Quantity Generator
State District Owner:	WA
Large Quantity Handler of Universal Waste:	No
Recognized Trader Importer:	No
Recognized Trader Exporter:	No
Spent Lead Acid Battery Importer:	No
Spent Lead Acid Battery Exporter:	No
Current Record:	No
Non Storage Recycler Activity:	Not reported
Electronic Manifest Broker:	Not reported

Receive Date:	2007-12-31 00:00:00.0
Handler Name:	UPS TACOMA
Federal Waste Generator Description:	Small Quantity Generator
State District Owner:	WA
Large Quantity Handler of Universal Waste:	No
Recognized Trader Importer:	No
Recognized Trader Exporter:	No
Spent Lead Acid Battery Importer:	No
Spent Lead Acid Battery Exporter:	No
Current Record:	No
Non Storage Recycler Activity:	Not reported
Electronic Manifest Broker:	Not reported

List of NAICS Codes and Descriptions:

NAICS Code:	49211
NAICS Description:	COURIERS AND EXPRESS DELIVERY SERVICES

NAICS Code:	49221
NAICS Description:	LOCAL MESSENGERS AND LOCAL DELIVERY

NAICS Code:	492210
NAICS Description:	LOCAL MESSENGERS AND LOCAL DELIVERY

Facility Has Received Notices of Violation:

Found Violation:	Yes
Agency Which Determined Violation:	State
Violation Short Description:	Generators - General
Date Violation was Determined:	2002-07-09 00:00:00.0
Actual Return to Compliance Date:	2002-09-17 00:00:00.0
Return to Compliance Qualifier:	Documented

UPS TACOMA (Continued) **1001969495**

Violation Responsible Agency: State
Scheduled Compliance Date: 2002-09-18 00:00:00.0
Enforcement Identifier: 001
Date of Enforcement Action: 2002-07-09 00:00:00.0
Enforcement Responsible Agency: State
Enforcement Docket Number: Not reported
Enforcement Attorney: Not reported
Corrective Action Component: No
Appeal Initiated Date: Not reported
Appeal Resolution Date: Not reported
Disposition Status Date: Not reported
Disposition Status: Not reported
Disposition Status Description: Not reported
Consent/Final Order Sequence Number:Not reported
Consent/Final Order Respondent Name: Not reported
Consent/Final Order Lead Agency: Not reported
Enforcement Type: WRITTEN INFORMAL
Enforcement Responsible Person: WAJCA
Enforcement Responsible Sub-Organization: SW
SEP Sequence Number: Not reported
SEP Expenditure Amount: Not reported
SEP Scheduled Completion Date: Not reported
SEP Actual Date: Not reported
SEP Defaulted Date: Not reported
SEP Type: Not reported
SEP Type Description: Not reported
Proposed Amount: Not reported
Final Monetary Amount: Not reported
Paid Amount: Not reported
Final Count: Not reported
Final Amount: Not reported

Found Violation: Yes
Agency Which Determined Violation: State
Violation Short Description: Generators - General
Date Violation was Determined: 2007-04-12 00:00:00.0
Actual Return to Compliance Date: 2007-11-16 00:00:00.0
Return to Compliance Qualifier: Documented
Violation Responsible Agency: State
Scheduled Compliance Date: 2007-09-13 00:00:00.0
Enforcement Identifier: 001
Date of Enforcement Action: 2007-06-12 00:00:00.0
Enforcement Responsible Agency: State
Enforcement Docket Number: Not reported
Enforcement Attorney: Not reported
Corrective Action Component: No
Appeal Initiated Date: Not reported
Appeal Resolution Date: Not reported
Disposition Status Date: Not reported
Disposition Status: Not reported
Disposition Status Description: Not reported
Consent/Final Order Sequence Number:Not reported
Consent/Final Order Respondent Name: Not reported
Consent/Final Order Lead Agency: Not reported
Enforcement Type: WRITTEN INFORMAL
Enforcement Responsible Person: WALLM
Enforcement Responsible Sub-Organization: SW

UPS TACOMA (Continued) **1001969495**

SEP Sequence Number:	Not reported
SEP Expenditure Amount:	Not reported
SEP Scheduled Completion Date:	Not reported
SEP Actual Date:	Not reported
SEP Defaulted Date:	Not reported
SEP Type:	Not reported
SEP Type Description:	Not reported
Proposed Amount:	Not reported
Final Monetary Amount:	Not reported
Paid Amount:	Not reported
Final Count:	Not reported
Final Amount:	Not reported
Found Violation:	Yes
Agency Which Determined Violation:	State
Violation Short Description:	Generators - Pre-transport
Date Violation was Determined:	2007-04-12 00:00:00.0
Actual Return to Compliance Date:	2007-11-16 00:00:00.0
Return to Compliance Qualifier:	Documented
Violation Responsible Agency:	State
Scheduled Compliance Date:	2007-07-13 00:00:00.0
Enforcement Identifier:	001
Date of Enforcement Action:	2007-06-12 00:00:00.0
Enforcement Responsible Agency:	State
Enforcement Docket Number:	Not reported
Enforcement Attorney:	Not reported
Corrective Action Component:	No
Appeal Initiated Date:	Not reported
Appeal Resolution Date:	Not reported
Disposition Status Date:	Not reported
Disposition Status:	Not reported
Disposition Status Description:	Not reported
Consent/Final Order Sequence Number:	Not reported
Consent/Final Order Respondent Name:	Not reported
Consent/Final Order Lead Agency:	Not reported
Enforcement Type:	WRITTEN INFORMAL
Enforcement Responsible Person:	WALLM
Enforcement Responsible Sub-Organization:	SW
SEP Sequence Number:	Not reported
SEP Expenditure Amount:	Not reported
SEP Scheduled Completion Date:	Not reported
SEP Actual Date:	Not reported
SEP Defaulted Date:	Not reported
SEP Type:	Not reported
SEP Type Description:	Not reported
Proposed Amount:	Not reported
Final Monetary Amount:	Not reported
Paid Amount:	Not reported
Final Count:	Not reported
Final Amount:	Not reported
Found Violation:	Yes
Agency Which Determined Violation:	State
Violation Short Description:	State Statute or Regulation
Date Violation was Determined:	2018-04-26 00:00:00.0
Actual Return to Compliance Date:	2018-07-07 00:00:00.0
Return to Compliance Qualifier:	Documented

UPS TACOMA (Continued) **1001969495**

Violation Responsible Agency:	State
Scheduled Compliance Date:	2018-07-19 00:00:00.0
Enforcement Identifier:	001
Date of Enforcement Action:	2018-06-18 00:00:00.0
Enforcement Responsible Agency:	State
Enforcement Docket Number:	Not reported
Enforcement Attorney:	Not reported
Corrective Action Component:	No
Appeal Initiated Date:	Not reported
Appeal Resolution Date:	Not reported
Disposition Status Date:	Not reported
Disposition Status:	Not reported
Disposition Status Description:	Not reported
Consent/Final Order Sequence Number:	Not reported
Consent/Final Order Respondent Name:	Not reported
Consent/Final Order Lead Agency:	Not reported
Enforcement Type:	WRITTEN INFORMAL
Enforcement Responsible Person:	WANAS
Enforcement Responsible Sub-Organization:	SW
SEP Sequence Number:	Not reported
SEP Expenditure Amount:	Not reported
SEP Scheduled Completion Date:	Not reported
SEP Actual Date:	Not reported
SEP Defaulted Date:	Not reported
SEP Type:	Not reported
SEP Type Description:	Not reported
Proposed Amount:	Not reported
Final Monetary Amount:	Not reported
Paid Amount:	Not reported
Final Count:	Not reported
Final Amount:	Not reported

Found Violation:	Yes
Agency Which Determined Violation:	State
Violation Short Description:	Generators - Pre-transport
Date Violation was Determined:	2014-05-22 00:00:00.0
Actual Return to Compliance Date:	2014-07-15 00:00:00.0
Return to Compliance Qualifier:	Documented
Violation Responsible Agency:	State
Scheduled Compliance Date:	2014-07-24 00:00:00.0
Enforcement Identifier:	001
Date of Enforcement Action:	2014-06-23 00:00:00.0
Enforcement Responsible Agency:	State
Enforcement Docket Number:	Not reported
Enforcement Attorney:	Not reported
Corrective Action Component:	No
Appeal Initiated Date:	Not reported
Appeal Resolution Date:	Not reported
Disposition Status Date:	Not reported
Disposition Status:	Not reported
Disposition Status Description:	Not reported
Consent/Final Order Sequence Number:	Not reported
Consent/Final Order Respondent Name:	Not reported
Consent/Final Order Lead Agency:	Not reported
Enforcement Type:	WRITTEN INFORMAL
Enforcement Responsible Person:	WAJMC
Enforcement Responsible Sub-Organization:	SW

UPS TACOMA (Continued) **1001969495**

SEP Sequence Number:	Not reported
SEP Expenditure Amount:	Not reported
SEP Scheduled Completion Date:	Not reported
SEP Actual Date:	Not reported
SEP Defaulted Date:	Not reported
SEP Type:	Not reported
SEP Type Description:	Not reported
Proposed Amount:	Not reported
Final Monetary Amount:	Not reported
Paid Amount:	Not reported
Final Count:	Not reported
Final Amount:	Not reported
Found Violation:	Yes
Agency Which Determined Violation:	State
Violation Short Description:	Generators - Pre-transport
Date Violation was Determined:	2018-04-26 00:00:00.0
Actual Return to Compliance Date:	2018-07-07 00:00:00.0
Return to Compliance Qualifier:	Documented
Violation Responsible Agency:	State
Scheduled Compliance Date:	2018-07-19 00:00:00.0
Enforcement Identifier:	001
Date of Enforcement Action:	2018-06-18 00:00:00.0
Enforcement Responsible Agency:	State
Enforcement Docket Number:	Not reported
Enforcement Attorney:	Not reported
Corrective Action Component:	No
Appeal Initiated Date:	Not reported
Appeal Resolution Date:	Not reported
Disposition Status Date:	Not reported
Disposition Status:	Not reported
Disposition Status Description:	Not reported
Consent/Final Order Sequence Number:	Not reported
Consent/Final Order Respondent Name:	Not reported
Consent/Final Order Lead Agency:	Not reported
Enforcement Type:	WRITTEN INFORMAL
Enforcement Responsible Person:	WANAS
Enforcement Responsible Sub-Organization:	SW
SEP Sequence Number:	Not reported
SEP Expenditure Amount:	Not reported
SEP Scheduled Completion Date:	Not reported
SEP Actual Date:	Not reported
SEP Defaulted Date:	Not reported
SEP Type:	Not reported
SEP Type Description:	Not reported
Proposed Amount:	Not reported
Final Monetary Amount:	Not reported
Paid Amount:	Not reported
Final Count:	Not reported
Final Amount:	Not reported
Found Violation:	Yes
Agency Which Determined Violation:	State
Violation Short Description:	Generators - General
Date Violation was Determined:	2002-07-09 00:00:00.0
Actual Return to Compliance Date:	2002-07-10 00:00:00.0
Return to Compliance Qualifier:	Documented

UPS TACOMA (Continued) **1001969495**

Violation Responsible Agency:	State
Scheduled Compliance Date:	2002-09-18 00:00:00.0
Enforcement Identifier:	001
Date of Enforcement Action:	2002-07-09 00:00:00.0
Enforcement Responsible Agency:	State
Enforcement Docket Number:	Not reported
Enforcement Attorney:	Not reported
Corrective Action Component:	No
Appeal Initiated Date:	Not reported
Appeal Resolution Date:	Not reported
Disposition Status Date:	Not reported
Disposition Status:	Not reported
Disposition Status Description:	Not reported
Consent/Final Order Sequence Number:	Not reported
Consent/Final Order Respondent Name:	Not reported
Consent/Final Order Lead Agency:	Not reported
Enforcement Type:	WRITTEN INFORMAL
Enforcement Responsible Person:	WAJCA
Enforcement Responsible Sub-Organization:	SW
SEP Sequence Number:	Not reported
SEP Expenditure Amount:	Not reported
SEP Scheduled Completion Date:	Not reported
SEP Actual Date:	Not reported
SEP Defaulted Date:	Not reported
SEP Type:	Not reported
SEP Type Description:	Not reported
Proposed Amount:	Not reported
Final Monetary Amount:	Not reported
Paid Amount:	Not reported
Final Count:	Not reported
Final Amount:	Not reported

Evaluation Action Summary:

Evaluation Date:	2002-07-09 00:00:00.0
Evaluation Responsible Agency:	State
Found Violation:	Yes
Evaluation Type Description:	COMPLIANCE EVALUATION INSPECTION ON-SITE
Evaluation Responsible Person Identifier:	WAJCA
Evaluation Responsible Sub-Organization:	SW
Actual Return to Compliance Date:	2002-09-17 00:00:00.0
Scheduled Compliance Date:	2002-09-18 00:00:00.0
Date of Request:	Not reported
Date Response Received:	Not reported
Request Agency:	Not reported
Former Citation:	Not reported

Evaluation Date:	2007-04-12 00:00:00.0
Evaluation Responsible Agency:	State
Found Violation:	Yes
Evaluation Type Description:	COMPLIANCE EVALUATION INSPECTION ON-SITE
Evaluation Responsible Person Identifier:	WALLM
Evaluation Responsible Sub-Organization:	SW
Actual Return to Compliance Date:	2007-11-16 00:00:00.0
Scheduled Compliance Date:	2007-09-13 00:00:00.0
Date of Request:	Not reported
Date Response Received:	Not reported
Request Agency:	Not reported

UPS TACOMA (Continued) **1001969495**

Former Citation:	Not reported
Evaluation Date:	2007-04-12 00:00:00.0
Evaluation Responsible Agency:	State
Found Violation:	Yes
Evaluation Type Description:	COMPLIANCE EVALUATION INSPECTION ON-SITE
Evaluation Responsible Person Identifier:	WALLM
Evaluation Responsible Sub-Organization:	SW
Actual Return to Compliance Date:	2007-11-16 00:00:00.0
Scheduled Compliance Date:	2007-07-13 00:00:00.0
Date of Request:	Not reported
Date Response Received:	Not reported
Request Agency:	Not reported
Former Citation:	Not reported
Evaluation Date:	2018-04-26 00:00:00.0
Evaluation Responsible Agency:	State
Found Violation:	Yes
Evaluation Type Description:	COMPLIANCE EVALUATION INSPECTION ON-SITE
Evaluation Responsible Person Identifier:	WANAS
Evaluation Responsible Sub-Organization:	SW
Actual Return to Compliance Date:	2018-07-07 00:00:00.0
Scheduled Compliance Date:	2018-07-19 00:00:00.0
Date of Request:	Not reported
Date Response Received:	Not reported
Request Agency:	Not reported
Former Citation:	Not reported
Evaluation Date:	2014-05-22 00:00:00.0
Evaluation Responsible Agency:	State
Found Violation:	Yes
Evaluation Type Description:	COMPLIANCE EVALUATION INSPECTION ON-SITE
Evaluation Responsible Person Identifier:	WAJMC
Evaluation Responsible Sub-Organization:	SW
Actual Return to Compliance Date:	2014-07-15 00:00:00.0
Scheduled Compliance Date:	2014-07-24 00:00:00.0
Date of Request:	Not reported
Date Response Received:	Not reported
Request Agency:	Not reported
Former Citation:	Not reported
Evaluation Date:	2018-04-26 00:00:00.0
Evaluation Responsible Agency:	State
Found Violation:	Yes
Evaluation Type Description:	COMPLIANCE EVALUATION INSPECTION ON-SITE
Evaluation Responsible Person Identifier:	WANAS
Evaluation Responsible Sub-Organization:	SW
Actual Return to Compliance Date:	2018-07-07 00:00:00.0
Scheduled Compliance Date:	2018-07-19 00:00:00.0
Date of Request:	Not reported
Date Response Received:	Not reported
Request Agency:	Not reported
Former Citation:	Not reported
Evaluation Date:	2002-07-09 00:00:00.0
Evaluation Responsible Agency:	State
Found Violation:	Yes

UPS TACOMA (Continued) **1001969495**

Evaluation Type Description:	COMPLIANCE EVALUATION INSPECTION ON-SITE
Evaluation Responsible Person Identifier:	WAJCA
Evaluation Responsible Sub-Organization:	SW
Actual Return to Compliance Date:	2002-07-10 00:00:00.0
Scheduled Compliance Date:	2002-09-18 00:00:00.0
Date of Request:	Not reported
Date Response Received:	Not reported
Request Agency:	Not reported
Former Citation:	Not reported

CSCSL:

Name:	UNITED PARCEL SERVICE TACOMA
Address:	5001 20TH ST E
City,State,Zip:	TACOMA, WA 98424
Facility ID:	61525354
Region:	Southwest
Lat/Long:	47.23909 / -122.36192
Clean Up Siteid:	9888
Site Status:	Cleanup Started
Contaminant Name:	Benzene
Alternate Site Names:	UNITED PARCEL SERVICE FIFE,UNITED PARCEL SERVICE WATAC,UPS FIFE,UPS Tacoma
Site Rank:	Not reported
Has Institutional Control:	Not reported
Past VCP:	Not reported
Current VCP:	Not reported
Ground Water:	Confirmed Above Cleanup Levels
Surface Water:	Not reported
Soil:	Confirmed Above Cleanup Levels
Sediment:	Not reported
Air:	Not reported
Bedrock:	Not reported
Responsible Unit:	Southwest

Name:	UNITED PARCEL SERVICE TACOMA
Address:	5001 20TH ST E
City,State,Zip:	TACOMA, WA 98424
Facility ID:	61525354
Region:	Southwest
Lat/Long:	47.23909 / -122.36192
Clean Up Siteid:	9888
Site Status:	Cleanup Started
Contaminant Name:	Other Non-Halogenated Organics
Alternate Site Names:	UNITED PARCEL SERVICE FIFE,UNITED PARCEL SERVICE WATAC,UPS FIFE,UPS Tacoma
Site Rank:	Not reported
Has Institutional Control:	Not reported
Past VCP:	Not reported
Current VCP:	Not reported
Ground Water:	Not reported
Surface Water:	Not reported
Soil:	Confirmed Above Cleanup Levels
Sediment:	Not reported
Air:	Not reported
Bedrock:	Not reported
Responsible Unit:	Southwest

UPS TACOMA (Continued) **1001969495**

Name:	UNITED PARCEL SERVICE TACOMA
Address:	5001 20TH ST E
City,State,Zip:	TACOMA, WA 98424
Facility ID:	61525354
Region:	Southwest
Lat/Long:	47.23909 / -122.36192
Clean Up Siteid:	9888
Site Status:	Cleanup Started
Contaminant Name:	Petroleum-Diesel
Alternate Site Names:	UNITED PARCEL SERVICE FIFE,UNITED PARCEL SERVICE WATAC,UPS FIFE,UPS Tacoma
Site Rank:	Not reported
Has Institutional Control:	Not reported
Past VCP:	Not reported
Current VCP:	Not reported
Ground Water:	Not reported
Surface Water:	Not reported
Soil:	Below Cleanup Levels
Sediment:	Not reported
Air:	Not reported
Bedrock:	Not reported
Responsible Unit:	Southwest

Name:	UNITED PARCEL SERVICE TACOMA
Address:	5001 20TH ST E
City,State,Zip:	TACOMA, WA 98424
Facility ID:	61525354
Region:	Southwest
Lat/Long:	47.23909 / -122.36192
Clean Up Siteid:	9888
Site Status:	Cleanup Started
Contaminant Name:	Petroleum-Gasoline
Alternate Site Names:	UNITED PARCEL SERVICE FIFE,UNITED PARCEL SERVICE WATAC,UPS FIFE,UPS Tacoma
Site Rank:	Not reported
Has Institutional Control:	Not reported
Past VCP:	Not reported
Current VCP:	Not reported
Ground Water:	Not reported
Surface Water:	Not reported
Soil:	Confirmed Above Cleanup Levels
Sediment:	Not reported
Air:	Not reported
Bedrock:	Not reported
Responsible Unit:	Southwest

Name:	UNITED PARCEL SERVICE TACOMA
Address:	5001 20TH ST E
City,State,Zip:	TACOMA, WA 98424
Facility ID:	61525354
Region:	Southwest
Lat/Long:	47.23909 / -122.36192
Clean Up Siteid:	9888
Site Status:	Cleanup Started
Contaminant Name:	Petroleum-Other
Alternate Site Names:	UNITED PARCEL SERVICE FIFE,UNITED PARCEL SERVICE WATAC,UPS FIFE,UPS Tacoma

UPS TACOMA (Continued) **1001969495**

Site Rank: Not reported
Has Institutional Control: Not reported
Past VCP: Not reported
Current VCP: Not reported
Ground Water: Suspected
Surface Water: Not reported
Soil: Remediated-Below
Sediment: Not reported
Air: Not reported
Bedrock: Not reported
Responsible Unit: Southwest

LUST:
Name: UNITED PARCEL SERVICE TACOMA
Address: 5001 20TH ST E
City,State,Zip: TACOMA, WA 98424
Facility ID: 61525354
Lust Status Type: LUST - Cleanup Started
Cleanup Site ID: 9888
Cleanup Unit Type: Upland
Process Type: Independent Action
Cleanup Unit Name: UNITED PARCEL SERVICE FIFE,UNITED PARCEL SERVICE WATAC,UPS FIFE,UPS Tacoma
Response Section: Southwest
Release Date: 04/23/1993
Lust Date: 03/07/2013
Region: Southwest
Lust ID: 2670
UST ID: 3688
Contaminant Name: Benzene
Ground Water: Confirmed Above Cleanup Levels
Surface Water: Not reported
Soil: Confirmed Above Cleanup Levels
Sediment: Not reported
Air: Not reported
Bedrock: Not reported
Lat/Long: 47.23909 / -122.36192

Name: UNITED PARCEL SERVICE TACOMA
Address: 5001 20TH ST E
City,State,Zip: TACOMA, WA 98424
Facility ID: 61525354
Lust Status Type: LUST - Cleanup Started
Cleanup Site ID: 9888
Cleanup Unit Type: Upland
Process Type: Independent Action
Cleanup Unit Name: UNITED PARCEL SERVICE FIFE,UNITED PARCEL SERVICE WATAC,UPS FIFE,UPS Tacoma
Response Section: Southwest
Release Date: 04/23/1993
Lust Date: 03/07/2013
Region: Southwest
Lust ID: 2670
UST ID: 3688
Contaminant Name: Petroleum-Other
Ground Water: Suspected
Surface Water: Not reported

UPS TACOMA (Continued) **1001969495**

Soil: Remediated-Below
Sediment: Not reported
Air: Not reported
Bedrock: Not reported
Lat/Long: 47.23909 / -122.36192

Name: UNITED PARCEL SERVICE TACOMA
Address: 5001 20TH ST E
City,State,Zip: TACOMA, WA 98424
Facility ID: 61525354
Lust Status Type: LUST - Cleanup Started
Cleanup Site ID: 9888
Cleanup Unit Type: Upland
Process Type: Independent Action
Cleanup Unit Name: UNITED PARCEL SERVICE FIFE,UNITED PARCEL SERVICE WATAC,UPS FIFE,UPS Tacoma
Response Section: Southwest
Release Date: 04/23/1993
Lust Date: 03/07/2013
Region: Southwest
Lust ID: 2670
UST ID: 3688
Contaminant Name: Other Non-Halogenated Organics
Ground Water: Not reported
Surface Water: Not reported
Soil: Confirmed Above Cleanup Levels
Sediment: Not reported
Air: Not reported
Bedrock: Not reported
Lat/Long: 47.23909 / -122.36192

Name: UNITED PARCEL SERVICE TACOMA
Address: 5001 20TH ST E
City,State,Zip: TACOMA, WA 98424
Facility ID: 61525354
Lust Status Type: LUST - Cleanup Started
Cleanup Site ID: 9888
Cleanup Unit Type: Upland
Process Type: Independent Action
Cleanup Unit Name: UNITED PARCEL SERVICE FIFE,UNITED PARCEL SERVICE WATAC,UPS FIFE,UPS Tacoma
Response Section: Southwest
Release Date: 04/23/1993
Lust Date: 03/07/2013
Region: Southwest
Lust ID: 2670
UST ID: 3688
Contaminant Name: Petroleum-Diesel
Ground Water: Not reported
Surface Water: Not reported
Soil: Below Cleanup Levels
Sediment: Not reported
Air: Not reported
Bedrock: Not reported
Lat/Long: 47.23909 / -122.36192

Name: UNITED PARCEL SERVICE TACOMA

UPS TACOMA (Continued) **1001969495**

Address:	5001 20TH ST E
City,State,Zip:	TACOMA, WA 98424
Facility ID:	61525354
Lust Status Type:	LUST - Cleanup Started
Cleanup Site ID:	9888
Cleanup Unit Type:	Upland
Process Type:	Independent Action
Cleanup Unit Name:	UNITED PARCEL SERVICE FIFE,UNITED PARCEL SERVICE WATAC,UPS FIFE,UPS Tacoma
Response Section:	Southwest
Release Date:	04/23/1993
Lust Date:	03/07/2013
Region:	Southwest
Lust ID:	2670
UST ID:	3688
Contaminant Name:	Petroleum-Gasoline
Ground Water:	Not reported
Surface Water:	Not reported
Soil:	Confirmed Above Cleanup Levels
Sediment:	Not reported
Air:	Not reported
Bedrock:	Not reported
Lat/Long:	47.23909 / -122.36192

UST:

Name:	UNITED PARCEL SERVICE FIFE
Address:	5001 20TH ST E
City:	FIFE
Zip:	98424
Facility ID:	61525354
Site Id:	3688
UBI:	Not reported
Phone Number:	Not reported
Decimal Latitude:	47.23909
Decimal Longitude:	-122.36192

Tank Name:	1 GAS
Tag Number:	Not reported
Tank Status:	Removed
Tank Status Date:	08/06/1996
Tank Install Date:	11/01/1985
Tank Closure Date:	Not reported
Capacity Range:	10,000 to 19,999 Gallons
Tank Permit Expiration Date:	Not reported
Tank Upgrade Date:	Not reported
Tank Spill Prevention:	None
Tank Overfill Prevention:	None
Tank Material:	Dielectric Coated Steel
Tank Construction:	Single Wall Tank
Tank Tightness Test:	Annual
Tank Corrosion Protection:	Sacrificial Anode
Tank Manifold:	Not reported
Tank Release Detection:	Manual Inventory Control (daily)
Tank SFC Type:	Not reported
Pipe Material:	Not reported
Pipe Construction:	Single Wall Pipe
Pipe Primary Release Detection:	Automatic Line Leak Detector (ALLD)

UPS TACOMA (Continued) **1001969495**

Pipe Second Release Detection: Not reported
Pipe Corrosion Protection: None
Pipe Pumping System: Pressurized System
Responsible Unit: Southwest
Dispencer/Pump SFC Type: Not reported

Name: UNITED PARCEL SERVICE FIFE
Address: 5001 20TH ST E
City: FIFE
Zip: 98424

Tank Name: 2 OIL
Tag Number: Not reported
Tank Status: Removed
Tank Status Date: 11/18/2008
Tank Install Date: 05/01/1985
Tank Closure Date: Not reported
Capacity Range: 111 TO 1,100 Gallons
Tank Permit Expiration Date: Not reported
Tank Upgrade Date: Not reported
Tank Spill Prevention: None
Tank Overfill Prevention: None
Tank Material: Steel
Tank Construction: Single Wall Tank
Tank Tightness Test: Annual
Tank Corrosion Protection: None
Tank Manifold: Not reported
Tank Release Detection: Not reported
Tank SFC Type: Not reported
Pipe Material: Steel
Pipe Construction: Single Wall Pipe
Pipe Primary Release Detection: Safe Suction (No Leak Detection)
Pipe Second Release Detection: Not reported
Pipe Corrosion Protection: None
Pipe Pumping System: Not reported
Responsible Unit: Southwest
Dispencer/Pump SFC Type: Not reported

Name: UNITED PARCEL SERVICE FIFE
Address: 5001 20TH ST E
City: FIFE
Zip: 98424

Tank Name: 3 WASTE
Tag Number: Not reported
Tank Status: Removed
Tank Status Date: 11/18/2008
Tank Install Date: 05/01/1985
Tank Closure Date: Not reported
Capacity Range: 111 TO 1,100 Gallons
Tank Permit Expiration Date: Not reported
Tank Upgrade Date: Not reported
Tank Spill Prevention: None
Tank Overfill Prevention: None
Tank Material: Steel
Tank Construction: Single Wall Tank
Tank Tightness Test: Annual

UPS TACOMA (Continued) **1001969495**

Tank Corrosion Protection:	None
Tank Manifold:	Not reported
Tank Release Detection:	Not reported
Tank SFC Type:	Not reported
Pipe Material:	Steel
Pipe Construction:	Single Wall Pipe
Pipe Primary Release Detection:	Not reported
Pipe Second Release Detection:	Not reported
Pipe Corrosion Protection:	None
Pipe Pumping System:	Product Removed by Reclaimer
Responsible Unit:	Southwest
Dispencer/Pump SFC Type:	Not reported

Name:	UNITED PARCEL SERVICE FIFE
Address:	5001 20TH ST E
City:	FIFE
Zip:	98424

Tank Name:	NO ID
Tag Number:	Not reported
Tank Status:	Removed
Tank Status Date:	11/18/2008
Tank Install Date:	Not reported
Tank Closure Date:	Not reported
Capacity Range:	10,000 to 19,999 Gallons
Tank Permit Expiration Date:	Not reported
Tank Upgrade Date:	Not reported
Tank Spill Prevention:	Not reported
Tank Overfill Prevention:	Not reported
Tank Material:	Steel
Tank Construction:	Not reported
Tank Tightness Test:	Not reported
Tank Corrosion Protection:	Not reported
Tank Manifold:	Not reported
Tank Release Detection:	Not reported
Tank SFC Type:	Not reported
Pipe Material:	Not reported
Pipe Construction:	Not reported
Pipe Primary Release Detection:	Not reported
Pipe Second Release Detection:	Not reported
Pipe Corrosion Protection:	Not reported
Pipe Pumping System:	Not reported
Responsible Unit:	Southwest
Dispencer/Pump SFC Type:	Not reported

ALLSITES:

Name:	UPS TACOMA
Facility Id:	61525354

FINDS:

Registry ID: 110005333335

Click Here:

Environmental Interest/Information System:
Washington Facility / Site Identification System (WA-FSIS) provides a means to query and display data maintained by the Washington

UPS TACOMA (Continued) **1001969495**

Department of Ecology. This system contains key information for each facility/site that is currently, or has been, of interest to the Air Quality, Dam Safety, Hazardous Waste, Toxics Cleanup, and Water Quality Programs.
RCRAInfo is a national information system that supports the Resource Conservation and Recovery Act (RCRA) program through the tracking of events and activities related to facilities that generate, transport, and treat, store, or dispose of hazardous waste. RCRAInfo allows RCRA program staff to track the notification, permit, compliance, and corrective action activities required under RCRA.
US National Pollutant Discharge Elimination System (NPDES) module of the Compliance Information System (ICIS) tracks surface water permits issued under the Clean Water Act. Under NPDES, all facilities that discharge pollutants from any point source into waters of the United States are required to obtain a permit. The permit will likely contain limits on what can be discharged, impose monitoring and reporting requirements, and include other provisions to ensure that the discharge does not adversely affect water quality.
HAZARDOUS WASTE BIENNIAL REPORTER

Click this hyperlink while viewing on your computer to access additional FINDS: detail in the EDR Site Report.

ECHO:

Envid:	1001969495
Registry ID:	110005333335
DFR URL:	http://echo.epa.gov/detailed-facility-report?fid=110005333335
Name:	UPS TACOMA
Address:	5001 20TH ST E
City,State,Zip:	TACOMA, WA 98424

WA MANIFEST:

Name:	UPS TACOMA
Address:	5001 20TH ST E
City,State,Zip:	TACOMA, WA 98424
Facility Address 2:	Not reported
Facility ID:	61525354
EPA ID:	WAD180330961
NAICS:	492210
State Waste Code Desc:	WSC2,WT02
Federal Waste Code Desc:	D001,D002,P075,U239
Form Comm:	Not reported
Data Year:	2017
Permit by Rule:	False
Mailing Address 2:	Not reported
Treatment by Generator:	False
Mixed Radioactive Waste:	False
Importer of Hazardous Waste:	False
Immediate Recycler:	False
Treatment/Storage/Disposal/Recycling Facility:	False
Generator of Dangerous Fuel Waste:	False
Generator Marketing to Burner:	False
Other Marketers (i.e., blender, distributor, etc.):	False
Utility Boiler Burner:	False
Industry Boiler Burner:	False
Industrial Furnace:	False
Smelter Defferal:	False

UPS TACOMA (Continued) **1001969495**

Universal Waste:	Not reported
Off-Specification:	Not reported
LN Address 2:	Not reported
Tax Reg #:	578037680
Business Type:	Not reported
Mail Name:	Not reported
Mailing Address:	4455 7TH AVE S
Mailing City,State,Zip:	SEATTLE, WA 98108
Legal Organization Name:	United Parcel Service Inc
Legal Organization Type:	Private
Legal Contact:	Not reported
Legal Address:	4455 7TH AVE S
Legal Address 2:	Not reported
Legal City,State,Zip:	SEATTLE, WA 98108
Legal Phone Number:	(206)621-6233
Legal Effective Date:	11/01/1974
Land Organization Name:	United Parcel Service Inc
Land Organization Type:	Private
Land Contact:	Not reported
Land Address:	4455 7TH AVE S
Land City,State,Zip:	SEATTLE, WA 98108
Land Phone Number:	(206)621-6233
Operator Organization Name:	United Parcel Service Inc
Operator Organization Type:	Private
Operator:	Not reported
Operator Address:	5001 20th ST E
Operator Address 2:	Not reported
Operator City,State,Zip:	Tacoma, WA 98424
Operator Phone Number:	(253)922-7990
Operator Effective Date:	11/01/1974
Site Contact:	Not reported
Site Contact Address:	Not reported
Contact City,State,Zip:	Not reported
Site Contact Phone Number:	Not reported
Site Contact Email:	Not reported
Gen Status Code:	LQG
Monthly Generation:	True
Batch Generation:	False
One Time Generation:	False
Transport Own Waste:	False
Tranports Other Waste:	False
Recycler Onsite:	False
Transfer Facility:	False
Other Exemption:	Not reported
UW Battery Gen:	False
Used Oil Transporter:	False
Used Oil Transfer Facility:	False
Used Oil Processor:	False
Used Oil Refiner:	False
Used Oil Fuel Marketer Directs Shipments:	False
Used Oil Fuel Marketer Meets Specs:	False
Site Contact Address 2:	Not reported

Waste Stream Generated:

Waste Managed Off Site:	Y
State Only Waste Code 1:	Not reported
State Only Waste Code 2:	Not reported
Report Managed On Site:	0

UPS TACOMA (Continued) **1001969495**

KG Managed On Site:	0
Generator Treatment Code:	Not reported
Permit By Rule Code:	Not reported
WCDE Residence Code:	Not reported
WCDH Origin Code:	1
WCDE On Site Code:	Not reported
WCDB Code:	W801
Description:	AEROSOL CANS
CORb Sequence Number:	165100
Sequence Number:	3494182
Mixed Radioactive Flag:	False
Designation Code:	D
Reported Quanity:	30
Quanity Unit:	LB
Kilograms Quanity:	13.6080002
Density Number:	0
Density Quanity:	Not reported

Waste Managed Off Site:	Y
State Only Waste Code 1:	Not reported
State Only Waste Code 2:	Not reported
Report Managed On Site:	0
KG Managed On Site:	0
Generator Treatment Code:	Not reported
Permit By Rule Code:	Not reported
WCDE Residence Code:	Not reported
WCDH Origin Code:	1
WCDE On Site Code:	Not reported
WCDB Code:	W801
Description:	AEROSOL CANS
CORb Sequence Number:	165100
Sequence Number:	3494183
Mixed Radioactive Flag:	False
Designation Code:	D
Reported Quanity:	132
Quanity Unit:	LB
Kilograms Quanity:	59.8752010
Density Number:	0
Density Quanity:	Not reported

Waste Managed Off Site:	Y
State Only Waste Code 1:	Not reported
State Only Waste Code 2:	Not reported
Report Managed On Site:	0
KG Managed On Site:	0
Generator Treatment Code:	Not reported
Permit By Rule Code:	Not reported
WCDE Residence Code:	Not reported
WCDH Origin Code:	2
WCDE On Site Code:	Not reported
WCDB Code:	W004
Description:	DAMAGED MATERIALS (DMN) WASTES P-LISTED
CORb Sequence Number:	165100
Sequence Number:	3494184
Mixed Radioactive Flag:	False
Designation Code:	D
Reported Quanity:	21

UPS TACOMA (Continued) **1001969495**

Quanity Unit:	LB
Kilograms Quanity:	9.52560016
Density Number:	0
Density Quanity:	Not reported
Waste Managed Off Site:	Y
State Only Waste Code 1:	Not reported
State Only Waste Code 2:	Not reported
Report Managed On Site:	0
KG Managed On Site:	0
Generator Treatment Code:	Not reported
Permit By Rule Code:	Not reported
WCDE Residence Code:	Not reported
WCDH Origin Code:	2
WCDE On Site Code:	Not reported
WCDB Code:	W004
Description:	DAMAGED MATERIALS (DMN) WASTES P-LISTED
CORb Sequence Number:	165100
Sequence Number:	3494185
Mixed Radioactive Flag:	False
Designation Code:	D
Reported Quanity:	4
Quanity Unit:	LB
Kilograms Quanity:	1.81440003
Density Number:	0
Density Quanity:	Not reported
Waste Managed Off Site:	Y
State Only Waste Code 1:	Not reported
State Only Waste Code 2:	Not reported
Report Managed On Site:	0
KG Managed On Site:	0
Generator Treatment Code:	Not reported
Permit By Rule Code:	Not reported
WCDE Residence Code:	Not reported
WCDH Origin Code:	2
WCDE On Site Code:	Not reported
WCDB Code:	W001
Description:	DAMAGED MATERIALS (DMN) WASTES
CORb Sequence Number:	165100
Sequence Number:	3494186
Mixed Radioactive Flag:	False
Designation Code:	D
Reported Quanity:	105
Quanity Unit:	LB
Kilograms Quanity:	47.6280008
Density Number:	0
Density Quanity:	Not reported
Waste Managed Off Site:	Y
State Only Waste Code 1:	Not reported
State Only Waste Code 2:	Not reported
Report Managed On Site:	0
KG Managed On Site:	0
Generator Treatment Code:	Not reported
Permit By Rule Code:	Not reported
WCDE Residence Code:	Not reported

UPS TACOMA (Continued) **1001969495**

WCDH Origin Code:	2
WCDE On Site Code:	Not reported
WCDB Code:	W001
Description:	DAMAGED MATERIALS (DMN) WASTES
CORb Sequence Number:	165100
Sequence Number:	3494187
Mixed Radioactive Flag:	False
Designation Code:	D
Reported Quanity:	70
Quanity Unit:	LB
Kilograms Quanity:	31.7520005
Density Number:	0
Density Quanity:	Not reported
Waste Managed Off Site:	Y
State Only Waste Code 1:	Not reported
State Only Waste Code 2:	Not reported
Report Managed On Site:	0
KG Managed On Site:	0
Generator Treatment Code:	Not reported
Permit By Rule Code:	Not reported
WCDE Residence Code:	Not reported
WCDH Origin Code:	2
WCDE On Site Code:	Not reported
WCDB Code:	W001
Description:	DAMAGED MATERIALS (DMN) WASTES
CORb Sequence Number:	165100
Sequence Number:	3494188
Mixed Radioactive Flag:	False
Designation Code:	D
Reported Quanity:	105
Quanity Unit:	LB
Kilograms Quanity:	47.6280008
Density Number:	0
Density Quanity:	Not reported
Waste Managed Off Site:	Y
State Only Waste Code 1:	Not reported
State Only Waste Code 2:	Not reported
Report Managed On Site:	0
KG Managed On Site:	0
Generator Treatment Code:	Not reported
Permit By Rule Code:	Not reported
WCDE Residence Code:	Not reported
WCDH Origin Code:	2
WCDE On Site Code:	Not reported
WCDB Code:	W001
Description:	DAMAGED MATERIALS (DMN) WASTES
CORb Sequence Number:	165100
Sequence Number:	3494189
Mixed Radioactive Flag:	False
Designation Code:	D
Reported Quanity:	86
Quanity Unit:	LB
Kilograms Quanity:	39.0096006
Density Number:	0
Density Quanity:	Not reported

UPS TACOMA (Continued) **1001969495**

Waste Managed Off Site:	Y
State Only Waste Code 1:	Not reported
State Only Waste Code 2:	Not reported
Report Managed On Site:	0
KG Managed On Site:	0
Generator Treatment Code:	Not reported
Permit By Rule Code:	Not reported
WCDE Residence Code:	Not reported
WCDH Origin Code:	2
WCDE On Site Code:	Not reported
WCDB Code:	W001
Description:	DAMAGED MATERIALS (DMN) WASTES
CORb Sequence Number:	165100
Sequence Number:	3494190
Mixed Radioactive Flag:	False
Designation Code:	D
Reported Quanity:	76
Quanity Unit:	LB
Kilograms Quanity:	34.4736005
Density Number:	0
Density Quanity:	Not reported

Waste Managed Off Site:	Y
State Only Waste Code 1:	Not reported
State Only Waste Code 2:	Not reported
Report Managed On Site:	0
KG Managed On Site:	0
Generator Treatment Code:	Not reported
Permit By Rule Code:	Not reported
WCDE Residence Code:	Not reported
WCDH Origin Code:	2
WCDE On Site Code:	Not reported
WCDB Code:	W004
Description:	DAMAGED MATERIALS (DMN) WASTES
CORb Sequence Number:	165100
Sequence Number:	3494191
Mixed Radioactive Flag:	False
Designation Code:	D
Reported Quanity:	36
Quanity Unit:	LB
Kilograms Quanity:	16.3296002
Density Number:	0
Density Quanity:	Not reported

Waste Managed Off Site:	Y
State Only Waste Code 1:	WSC2
State Only Waste Code 2:	WT02
Report Managed On Site:	0
KG Managed On Site:	0
Generator Treatment Code:	Not reported
Permit By Rule Code:	Not reported
WCDE Residence Code:	Not reported
WCDH Origin Code:	2
WCDE On Site Code:	Not reported
WCDB Code:	W001
Description:	DAMAGED MATERIALS (DMN) WASTES
CORb Sequence Number:	165100

UPS TACOMA (Continued) **1001969495**

Sequence Number:	3494192
Mixed Radioactive Flag:	False
Designation Code:	D
Reported Quanity:	101
Quanity Unit:	LB
Kilograms Quanity:	45.8136007
Density Number:	0
Density Quanity:	Not reported

Shipments Send:

CORB Waste Sequence Number:	165100
Waste Sequence Number:	3494182
Sequence Number:	2099194
Shipment Date:	2017-03-09 00:00:00
Mainfest Document ID:	001050888VES
Reported Quanity:	30
Unit of Measure:	LB
Kilograms Quanity:	13.6080002
Receiving EPAID:	COD980591184
Waste Sequence Number:	3494183
Sequence Number:	2099195
Shipment Date:	2017-03-09 00:00:00
Mainfest Document ID:	001050888VES
Reported Quanity:	132
Unit of Measure:	LB
Kilograms Quanity:	59.8752010
Receiving EPAID:	COD980591184
Waste Sequence Number:	3494184
Sequence Number:	2099196
Shipment Date:	2017-12-11 00:00:00
Mainfest Document ID:	001227252VES
Reported Quanity:	21
Unit of Measure:	LB
Kilograms Quanity:	9.52560016
Receiving EPAID:	COD980591184
Waste Sequence Number:	3494185
Sequence Number:	2099197
Shipment Date:	2017-01-23 00:00:00
Mainfest Document ID:	001050833VES
Reported Quanity:	4
Unit of Measure:	LB
Kilograms Quanity:	1.81440003
Receiving EPAID:	COD980591184
Waste Sequence Number:	3494186
Sequence Number:	2099198
Shipment Date:	2017-06-26 00:00:00
Mainfest Document ID:	001227010VES
Reported Quanity:	105
Unit of Measure:	LB
Kilograms Quanity:	47.6280008
Receiving EPAID:	COD980591184
Waste Sequence Number:	3494187

UPS TACOMA (Continued) **1001969495**

Sequence Number: 2099199
Shipment Date: 2017-10-17 00:00:00
Mainfest Document ID: 001227169VES
Reported Quanity: 70
Unit of Measure: LB
Kilograms Quanity: 31.7520005
Receiving EPAID: COD980591184

Waste Sequence Number: 3494188
Sequence Number: 2099200
Shipment Date: 2017-08-22 00:00:00
Mainfest Document ID: 001227108VES
Reported Quanity: 105
Unit of Measure: LB
Kilograms Quanity: 47.6280008
Receiving EPAID: COD980591184

Waste Sequence Number: 3494189
Sequence Number: 2099201
Shipment Date: 2017-08-22 00:00:00
Mainfest Document ID: 001227108VES
Reported Quanity: 86
Unit of Measure: LB
Kilograms Quanity: 39.0096006
Receiving EPAID: COD980591184

Waste Sequence Number: 3494190
Sequence Number: 2099202
Shipment Date: 2017-12-11 00:00:00
Mainfest Document ID: 001227252VES
Reported Quanity: 76
Unit of Measure: LB
Kilograms Quanity: 34.4736005
Receiving EPAID: COD980591184

Waste Sequence Number: 3494191
Sequence Number: 2099203
Shipment Date: 2017-05-04 00:00:00
Mainfest Document ID: 001050956VES
Reported Quanity: 36
Unit of Measure: LB
Kilograms Quanity: 16.3296002
Receiving EPAID: COD980591184

Waste Sequence Number: 3494192
Sequence Number: 2099204
Shipment Date: 2017-08-22 00:00:00
Mainfest Document ID: 001227108VES
Reported Quanity: 101
Unit of Measure: LB
Kilograms Quanity: 45.8136007
Receiving EPAID: COD980591184

Waste Stream Off Site Mgmt:
Waste CORB Sequence Number: 165100
Waste Sequence Number: 3494185
Sequence Number: 956612

UPS TACOMA (Continued) **1001969495**

Received EPAID:	COD980591184
Managed Quanity:	4
Kilogram Quanity:	1.81440003
Recycled Percentage:	0
Waste Management System Code:	H141
Waste Sequence Number:	3494186
Sequence Number:	956613
Received EPAID:	COD980591184
Managed Quanity:	105
Kilogram Quanity:	47.6280008
Recycled Percentage:	0
Waste Management System Code:	H061
Waste Sequence Number:	3494187
Sequence Number:	956614
Received EPAID:	COD980591184
Managed Quanity:	70
Kilogram Quanity:	31.7520005
Recycled Percentage:	0
Waste Management System Code:	H141
Waste Sequence Number:	3494188
Sequence Number:	956615
Received EPAID:	COD980591184
Managed Quanity:	105
Kilogram Quanity:	47.6280008
Recycled Percentage:	0
Waste Management System Code:	H061
Waste Sequence Number:	3494193
Sequence Number:	956859
Received EPAID:	COD980591184
Managed Quanity:	2695
Kilogram Quanity:	1222.45202
Recycled Percentage:	0
Waste Management System Code:	H141
Waste Sequence Number:	3494194
Sequence Number:	956866
Received EPAID:	COD980591184
Managed Quanity:	558
Kilogram Quanity:	253.108804
Recycled Percentage:	0
Waste Management System Code:	H141
Waste Sequence Number:	3494195
Sequence Number:	956872
Received EPAID:	COD980591184
Managed Quanity:	4322
Kilogram Quanity:	1960.45923
Recycled Percentage:	0
Waste Management System Code:	H141
Waste Sequence Number:	3494196
Sequence Number:	956873
Received EPAID:	COD980591184

UPS TACOMA (Continued) **1001969495**

Managed Quanity: 282
Kilogram Quanity: 127.915202
Recycled Percentage: 0
Waste Management System Code: H141

Waste Sequence Number: 3494182
Sequence Number: 956609
Received EPAID: COD980591184
Managed Quanity: 30
Kilogram Quanity: 13.6080002
Recycled Percentage: 0
Waste Management System Code: H141

Waste Sequence Number: 3494183
Sequence Number: 956610
Received EPAID: COD980591184
Managed Quanity: 132
Kilogram Quanity: 59.8752010
Recycled Percentage: 0
Waste Management System Code: H141

Waste Sequence Number: 3494184
Sequence Number: 956611
Received EPAID: COD980591184
Managed Quanity: 21
Kilogram Quanity: 9.52560016
Recycled Percentage: 0
Waste Management System Code: H141

Waste Stream Comments:
CORB Waste Sequence Number: 165100
Comments: A-7. WASTE AEROSOL CAN DISPOSAL
Waste Sequence Number: 3494182
Sequence Number: 1

Comments: A-7. WASTE AEROSOL CAN DISPOSAL
Waste Sequence Number: 3494183
Sequence Number: 1

Waste Stream EPA Code:
CORB Waste Sequence Number: 165100
Waste Sequence Number: 3494182
Sequence Number: 8216452
WCDA Code: D001

Waste Sequence Number: 3494183
Sequence Number: 8216469
WCDA Code: D001

Waste Sequence Number: 3494183
Sequence Number: 8216468
WCDA Code: D003

Waste Sequence Number: 3494183
Sequence Number: 8216470
WCDA Code: D018

UPS TACOMA (Continued) **1001969495**

Waste Sequence Number: 3494183
Sequence Number: 8216471
WCDA Code: D019

Waste Sequence Number: 3494183
Sequence Number: 8216472
WCDA Code: D021

Waste Sequence Number: 3494184
Sequence Number: 8216476
WCDA Code: P075

Waste Sequence Number: 3494185
Sequence Number: 8216480
WCDA Code: P075

Waste Sequence Number: 3494186
Sequence Number: 8216484
WCDA Code: D001

Waste Sequence Number: 3494187
Sequence Number: 8216488
WCDA Code: D001

Waste Sequence Number: 3494188
Sequence Number: 8216495
WCDA Code: D001

Waste Stream Source Code:
CORB Waste Sequence Number: 165100
Waste Sequence Number: 3494182
Sequence Number: 1
WCDD Code: G19

Waste Sequence Number: 3494183
Sequence Number: 1
WCDD Code: G19

Waste Sequence Number: 3494184
Sequence Number: 1
WCDD Code: G32

Waste Sequence Number: 3494185
Sequence Number: 1
WCDD Code: G32

Waste Sequence Number: 3494186
Sequence Number: 1
WCDD Code: G32

Waste Sequence Number: 3494187
Sequence Number: 1
WCDD Code: G32

Waste Sequence Number: 3494200
Sequence Number: 1
WCDD Code: G32

UPS TACOMA (Continued) **1001969495**

Waste Sequence Number:	3494194
Sequence Number:	1
WCDD Code:	G32
Waste Sequence Number:	3494195
Sequence Number:	1
WCDD Code:	G32
Waste Sequence Number:	3494196
Sequence Number:	1
WCDD Code:	G32
Waste Sequence Number:	3494197
Sequence Number:	1
WCDD Code:	G32
Name:	UPS TACOMA
Address:	5001 20TH ST E
City,State,Zip:	TACOMA, WA 98424-1911
Facility Address 2:	Not reported
Facility ID:	61525354
EPA ID:	WAD180330961
NAICS:	492210
State Waste Code Desc:	WSC2,WT02
Federal Waste Code Desc:	D001,D003,D018,D019,D021,D035,D039,P075,P105
Form Comm:	Not reported
Data Year:	2017
Permit by Rule:	False
Mailing Address 2:	Not reported
Treatment by Generator:	False
Mixed Radioactive Waste:	False
Importer of Hazardous Waste:	False
Immediate Recycler:	False
Treatment/Storage/Disposal/Recycling Facility:	False
Generator of Dangerous Fuel Waste:	False
Generator Marketing to Burner:	False
Other Marketers (i.e., blender, distributor, etc.):	False
Utility Boiler Burner:	False
Industry Boiler Burner:	False
Industrial Furnace:	False
Smelter Defferal:	False
Universal Waste:	Not reported
Off-Specification:	Not reported
LN Address 2:	Not reported
Tax Reg #:	578037680
Business Type:	Package Delivery
Mail Name:	UPS Plant Engineering
Mailing Address:	4455 7TH AVE S
Mailing City,State,Zip:	SEATTLE, WA 98108-1731
Legal Organization Name:	United Parcel Service Inc
Legal Organization Type:	Private
Legal Contact:	Not reported
Legal Address:	4455 7TH AVE S
Legal Address 2:	Not reported
Legal City,State,Zip:	SEATTLE, WA 98108-1731
Legal Phone Number:	(206)621-6233

UPS TACOMA (Continued) **1001969495**

Legal Effective Date:	11/01/1974
Land Organization Name:	United Parcel Service Inc
Land Organization Type:	Private
Land Contact:	Not reported
Land Address:	4455 7TH AVE S
Land City,State,Zip:	SEATTLE, WA 98108-1731
Land Phone Number:	(206)621-6233
Operator Organization Name:	United Parcel Service Inc
Operator Organization Type:	Private
Operator:	Not reported
Operator Address:	5001 20th ST E
Operator Address 2:	Not reported
Operator City,State,Zip:	Tacoma, WA 98424-1911
Operator Phone Number:	(253)922-7990
Operator Effective Date:	11/01/1974
Site Contact:	Mitchell Hovland
Site Contact Address:	4455 7TH AVE S
Contact City,State,Zip:	SEATTLE, WA 98108-1731
Site Contact Phone Number:	(206)621-6233
Site Contact Email:	mhovland@ups.com
Gen Status Code:	LQG
Monthly Generation:	True
Batch Generation:	False
One Time Generation:	False
Transport Own Waste:	False
Tranports Other Waste:	False
Recycler Onsite:	False
Transfer Facility:	False
Other Exemption:	Not reported
UW Battery Gen:	False
Used Oil Transporter:	False
Used Oil Transfer Facility:	False
Used Oil Processor:	False
Used Oil Refiner:	False
Used Oil Fuel Marketer Directs Shipments:	False
Used Oil Fuel Marketer Meets Specs:	False
Site Contact Address 2:	Not reported

Waste Stream Generated:

Waste Managed Off Site:	Y
State Only Waste Code 1:	Not reported
State Only Waste Code 2:	Not reported
Report Managed On Site:	0
KG Managed On Site:	0
Generator Treatment Code:	Not reported
Permit By Rule Code:	Not reported
WCDE Residence Code:	Not reported
WCDH Origin Code:	1
WCDE On Site Code:	Not reported
WCDB Code:	W801
Description:	AEROSOL CANS
CORb Sequence Number:	165100
Sequence Number:	3494182
Mixed Radioactive Flag:	False
Designation Code:	D
Reported Quanity:	30
Quanity Unit:	LB
Kilograms Quanity:	13.6080002

UPS TACOMA (Continued) **1001969495**

Density Number:	0
Density Quanity:	Not reported
Waste Managed Off Site:	Y
State Only Waste Code 1:	Not reported
State Only Waste Code 2:	Not reported
Report Managed On Site:	0
KG Managed On Site:	0
Generator Treatment Code:	Not reported
Permit By Rule Code:	Not reported
WCDE Residence Code:	Not reported
WCDH Origin Code:	1
WCDE On Site Code:	Not reported
WCDB Code:	W801
Description:	AEROSOL CANS
CORb Sequence Number:	165100
Sequence Number:	3494183
Mixed Radioactive Flag:	False
Designation Code:	D
Reported Quanity:	132
Quanity Unit:	LB
Kilograms Quanity:	59.8752010
Density Number:	0
Density Quanity:	Not reported
Waste Managed Off Site:	Y
State Only Waste Code 1:	Not reported
State Only Waste Code 2:	Not reported
Report Managed On Site:	0
KG Managed On Site:	0
Generator Treatment Code:	Not reported
Permit By Rule Code:	Not reported
WCDE Residence Code:	Not reported
WCDH Origin Code:	2
WCDE On Site Code:	Not reported
WCDB Code:	W004
Description:	DAMAGED MATERIALS (DMN) WASTES P-LISTED
CORb Sequence Number:	165100
Sequence Number:	3494184
Mixed Radioactive Flag:	False
Designation Code:	D
Reported Quanity:	21
Quanity Unit:	LB
Kilograms Quanity:	9.52560016
Density Number:	0
Density Quanity:	Not reported
Waste Managed Off Site:	Y
State Only Waste Code 1:	Not reported
State Only Waste Code 2:	Not reported
Report Managed On Site:	0
KG Managed On Site:	0
Generator Treatment Code:	Not reported
Permit By Rule Code:	Not reported
WCDE Residence Code:	Not reported
WCDH Origin Code:	2
WCDE On Site Code:	Not reported

UPS TACOMA (Continued) **1001969495**

WCDB Code:	W004
Description:	DAMAGED MATERIALS (DMN) WASTES P-LISTED
CORb Sequence Number:	165100
Sequence Number:	3494185
Mixed Radioactive Flag:	False
Designation Code:	D
Reported Quanity:	4
Quanity Unit:	LB
Kilograms Quanity:	1.81440003
Density Number:	0
Density Quanity:	Not reported
Waste Managed Off Site:	Y
State Only Waste Code 1:	Not reported
State Only Waste Code 2:	Not reported
Report Managed On Site:	0
KG Managed On Site:	0
Generator Treatment Code:	Not reported
Permit By Rule Code:	Not reported
WCDE Residence Code:	Not reported
WCDH Origin Code:	2
WCDE On Site Code:	Not reported
WCDB Code:	W001
Description:	DAMAGED MATERIALS (DMN) WASTES
CORb Sequence Number:	165100
Sequence Number:	3494186
Mixed Radioactive Flag:	False
Designation Code:	D
Reported Quanity:	105
Quanity Unit:	LB
Kilograms Quanity:	47.6280008
Density Number:	0
Density Quanity:	Not reported
Waste Managed Off Site:	Y
State Only Waste Code 1:	Not reported
State Only Waste Code 2:	Not reported
Report Managed On Site:	0
KG Managed On Site:	0
Generator Treatment Code:	Not reported
Permit By Rule Code:	Not reported
WCDE Residence Code:	Not reported
WCDH Origin Code:	2
WCDE On Site Code:	Not reported
WCDB Code:	W001
Description:	DAMAGED MATERIALS (DMN) WASTES
CORb Sequence Number:	165100
Sequence Number:	3494187
Mixed Radioactive Flag:	False
Designation Code:	D
Reported Quanity:	70
Quanity Unit:	LB
Kilograms Quanity:	31.7520005
Density Number:	0
Density Quanity:	Not reported
Waste Managed Off Site:	Y

UPS TACOMA (Continued) **1001969495**

State Only Waste Code 1:	Not reported
State Only Waste Code 2:	Not reported
Report Managed On Site:	0
KG Managed On Site:	0
Generator Treatment Code:	Not reported
Permit By Rule Code:	Not reported
WCDE Residence Code:	Not reported
WCDH Origin Code:	2
WCDE On Site Code:	Not reported
WCDB Code:	W001
Description:	DAMAGED MATERIALS (DMN) WASTES
CORb Sequence Number:	165100
Sequence Number:	3494188
Mixed Radioactive Flag:	False
Designation Code:	D
Reported Quanity:	105
Quanity Unit:	LB
Kilograms Quanity:	47.6280008
Density Number:	0
Density Quanity:	Not reported

Waste Managed Off Site:	Y
State Only Waste Code 1:	Not reported
State Only Waste Code 2:	Not reported
Report Managed On Site:	0
KG Managed On Site:	0
Generator Treatment Code:	Not reported
Permit By Rule Code:	Not reported
WCDE Residence Code:	Not reported
WCDH Origin Code:	2
WCDE On Site Code:	Not reported
WCDB Code:	W001
Description:	DAMAGED MATERIALS (DMN) WASTES
CORb Sequence Number:	165100
Sequence Number:	3494189
Mixed Radioactive Flag:	False
Designation Code:	D
Reported Quanity:	86
Quanity Unit:	LB
Kilograms Quanity:	39.0096006
Density Number:	0
Density Quanity:	Not reported

Waste Managed Off Site:	Y
State Only Waste Code 1:	Not reported
State Only Waste Code 2:	Not reported
Report Managed On Site:	0
KG Managed On Site:	0
Generator Treatment Code:	Not reported
Permit By Rule Code:	Not reported
WCDE Residence Code:	Not reported
WCDH Origin Code:	2
WCDE On Site Code:	Not reported
WCDB Code:	W001
Description:	DAMAGED MATERIALS (DMN) WASTES
CORb Sequence Number:	165100
Sequence Number:	3494190

UPS TACOMA (Continued) **1001969495**

Mixed Radioactive Flag:	False
Designation Code:	D
Reported Quanity:	76
Quanity Unit:	LB
Kilograms Quanity:	34.4736005
Density Number:	0
Density Quanity:	Not reported
Waste Managed Off Site:	Y
State Only Waste Code 1:	Not reported
State Only Waste Code 2:	Not reported
Report Managed On Site:	0
KG Managed On Site:	0
Generator Treatment Code:	Not reported
Permit By Rule Code:	Not reported
WCDE Residence Code:	Not reported
WCDH Origin Code:	2
WCDE On Site Code:	Not reported
WCDB Code:	W004
Description:	DAMAGED MATERIALS (DMN) WASTES
CORb Sequence Number:	165100
Sequence Number:	3494191
Mixed Radioactive Flag:	False
Designation Code:	D
Reported Quanity:	36
Quanity Unit:	LB
Kilograms Quanity:	16.3296002
Density Number:	0
Density Quanity:	Not reported
Waste Managed Off Site:	Y
State Only Waste Code 1:	WSC2
State Only Waste Code 2:	WT02
Report Managed On Site:	0
KG Managed On Site:	0
Generator Treatment Code:	Not reported
Permit By Rule Code:	Not reported
WCDE Residence Code:	Not reported
WCDH Origin Code:	2
WCDE On Site Code:	Not reported
WCDB Code:	W001
Description:	DAMAGED MATERIALS (DMN) WASTES
CORb Sequence Number:	165100
Sequence Number:	3494192
Mixed Radioactive Flag:	False
Designation Code:	D
Reported Quanity:	101
Quanity Unit:	LB
Kilograms Quanity:	45.8136007
Density Number:	0
Density Quanity:	Not reported

Shipments Send:

CORB Waste Sequence Number:	165100
Waste Sequence Number:	3494182
Sequence Number:	2099194
Shipment Date:	2017-03-09 00:00:00

UPS TACOMA (Continued) **1001969495**

Mainfest Document ID:	001050888VES
Reported Quanity:	30
Unit of Measure:	LB
Kilograms Quanity:	13.6080002
Receiving EPAID:	COD980591184
Waste Sequence Number:	3494183
Sequence Number:	2099195
Shipment Date:	2017-03-09 00:00:00
Mainfest Document ID:	001050888VES
Reported Quanity:	132
Unit of Measure:	LB
Kilograms Quanity:	59.8752010
Receiving EPAID:	COD980591184
Waste Sequence Number:	3494184
Sequence Number:	2099196
Shipment Date:	2017-12-11 00:00:00
Mainfest Document ID:	001227252VES
Reported Quanity:	21
Unit of Measure:	LB
Kilograms Quanity:	9.52560016
Receiving EPAID:	COD980591184
Waste Sequence Number:	3494185
Sequence Number:	2099197
Shipment Date:	2017-01-23 00:00:00
Mainfest Document ID:	001050833VES
Reported Quanity:	4
Unit of Measure:	LB
Kilograms Quanity:	1.81440003
Receiving EPAID:	COD980591184
Waste Sequence Number:	3494186
Sequence Number:	2099198
Shipment Date:	2017-06-26 00:00:00
Mainfest Document ID:	001227010VES
Reported Quanity:	105
Unit of Measure:	LB
Kilograms Quanity:	47.6280008
Receiving EPAID:	COD980591184
Waste Sequence Number:	3494187
Sequence Number:	2099199
Shipment Date:	2017-10-17 00:00:00
Mainfest Document ID:	001227169VES
Reported Quanity:	70
Unit of Measure:	LB
Kilograms Quanity:	31.7520005
Receiving EPAID:	COD980591184
Waste Sequence Number:	3494188
Sequence Number:	2099200
Shipment Date:	2017-08-22 00:00:00
Mainfest Document ID:	001227108VES
Reported Quanity:	105
Unit of Measure:	LB

UPS TACOMA (Continued) **1001969495**

Kilograms Quanity: 47.6280008
Receiving EPAID: COD980591184

Waste Sequence Number: 3494189
Sequence Number: 2099201
Shipment Date: 2017-08-22 00:00:00
Mainfest Document ID: 001227108VES
Reported Quanity: 86
Unit of Measure: LB
Kilograms Quanity: 39.0096006
Receiving EPAID: COD980591184

Waste Sequence Number: 3494190
Sequence Number: 2099202
Shipment Date: 2017-12-11 00:00:00
Mainfest Document ID: 001227252VES
Reported Quanity: 76
Unit of Measure: LB
Kilograms Quanity: 34.4736005
Receiving EPAID: COD980591184

Waste Sequence Number: 3494191
Sequence Number: 2099203
Shipment Date: 2017-05-04 00:00:00
Mainfest Document ID: 001050956VES
Reported Quanity: 36
Unit of Measure: LB
Kilograms Quanity: 16.3296002
Receiving EPAID: COD980591184

Waste Sequence Number: 3494192
Sequence Number: 2099204
Shipment Date: 2017-08-22 00:00:00
Mainfest Document ID: 001227108VES
Reported Quanity: 101
Unit of Measure: LB
Kilograms Quanity: 45.8136007
Receiving EPAID: COD980591184

Waste Stream Off Site Mgmt:
Waste CORB Sequence Number: 165100
Waste Sequence Number: 3494185
Sequence Number: 956612
Received EPAID: COD980591184
Managed Quanity: 4
Kilogram Quanity: 1.81440003
Recycled Percentage: 0
Waste Management System Code: H141

Waste Sequence Number: 3494186
Sequence Number: 956613
Received EPAID: COD980591184
Managed Quanity: 105
Kilogram Quanity: 47.6280008
Recycled Percentage: 0
Waste Management System Code: H061

UPS TACOMA (Continued) **1001969495**

Waste Sequence Number:	3494187
Sequence Number:	956614
Received EPAID:	COD980591184
Managed Quanity:	70
Kilogram Quanity:	31.7520005
Recycled Percentage:	0
Waste Management System Code:	H141
Waste Sequence Number:	3494188
Sequence Number:	956615
Received EPAID:	COD980591184
Managed Quanity:	105
Kilogram Quanity:	47.6280008
Recycled Percentage:	0
Waste Management System Code:	H061
Waste Sequence Number:	3494193
Sequence Number:	956859
Received EPAID:	COD980591184
Managed Quanity:	2695
Kilogram Quanity:	1222.45202
Recycled Percentage:	0
Waste Management System Code:	H141
Waste Sequence Number:	3494194
Sequence Number:	956866
Received EPAID:	COD980591184
Managed Quanity:	558
Kilogram Quanity:	253.108804
Recycled Percentage:	0
Waste Management System Code:	H141
Waste Sequence Number:	3494195
Sequence Number:	956872
Received EPAID:	COD980591184
Managed Quanity:	4322
Kilogram Quanity:	1960.45923
Recycled Percentage:	0
Waste Management System Code:	H141
Waste Sequence Number:	3494196
Sequence Number:	956873
Received EPAID:	COD980591184
Managed Quanity:	282
Kilogram Quanity:	127.915202
Recycled Percentage:	0
Waste Management System Code:	H141
Waste Sequence Number:	3494182
Sequence Number:	956609
Received EPAID:	COD980591184
Managed Quanity:	30
Kilogram Quanity:	13.6080002
Recycled Percentage:	0
Waste Management System Code:	H141
Waste Sequence Number:	3494183

UPS TACOMA (Continued) **1001969495**

Sequence Number: 956610
Received EPAID: COD980591184
Managed Quanity: 132
Kilogram Quanity: 59.8752010
Recycled Percentage: 0
Waste Management System Code: H141

Waste Sequence Number: 3494184
Sequence Number: 956611
Received EPAID: COD980591184
Managed Quanity: 21
Kilogram Quanity: 9.52560016
Recycled Percentage: 0
Waste Management System Code: H141

Waste Stream Comments:
CORB Waste Sequence Number: 165100
Comments: A-7. WASTE AEROSOL CAN DISPOSAL
Waste Sequence Number: 3494182
Sequence Number: 1

Comments: A-7. WASTE AEROSOL CAN DISPOSAL
Waste Sequence Number: 3494183
Sequence Number: 1

Waste Stream EPA Code:
CORB Waste Sequence Number: 165100
Waste Sequence Number: 3494182
Sequence Number: 8216452
WCDA Code: D001

Waste Sequence Number: 3494183
Sequence Number: 8216469
WCDA Code: D001

Waste Sequence Number: 3494183
Sequence Number: 8216468
WCDA Code: D003

Waste Sequence Number: 3494183
Sequence Number: 8216470
WCDA Code: D018

Waste Sequence Number: 3494183
Sequence Number: 8216471
WCDA Code: D019

Waste Sequence Number: 3494183
Sequence Number: 8216472
WCDA Code: D021

Waste Sequence Number: 3494184
Sequence Number: 8216476
WCDA Code: P075

Waste Sequence Number: 3494185

UPS TACOMA (Continued) **1001969495**

Sequence Number: 8216480
WCDA Code: P075

Waste Sequence Number: 3494186
Sequence Number: 8216484
WCDA Code: D001

Waste Sequence Number: 3494187
Sequence Number: 8216488
WCDA Code: D001

Waste Sequence Number: 3494188
Sequence Number: 8216495
WCDA Code: D001

Waste Stream Source Code:
CORB Waste Sequence Number: 165100
Waste Sequence Number: 3494182
Sequence Number: 1
WCDD Code: G19

Waste Sequence Number: 3494183
Sequence Number: 1
WCDD Code: G19

Waste Sequence Number: 3494184
Sequence Number: 1
WCDD Code: G32

Waste Sequence Number: 3494185
Sequence Number: 1
WCDD Code: G32

Waste Sequence Number: 3494186
Sequence Number: 1
WCDD Code: G32

Waste Sequence Number: 3494187
Sequence Number: 1
WCDD Code: G32

Waste Sequence Number: 3494200
Sequence Number: 1
WCDD Code: G32

Waste Sequence Number: 3494194
Sequence Number: 1
WCDD Code: G32

Waste Sequence Number: 3494195
Sequence Number: 1
WCDD Code: G32

Waste Sequence Number: 3494196
Sequence Number: 1
WCDD Code: G32

UPS TACOMA (Continued) **1001969495**

Waste Sequence Number:	3494197
Sequence Number:	1
WCDD Code:	G32

Name:	UPS TACOMA
Address:	5001 20TH ST E
City,State,Zip:	TACOMA, WA 98424-1911
Facility Address 2:	Not reported
Facility ID:	61525354
EPA ID:	WAD180330961
NAICS:	492210
State Waste Code Desc:	WSC2,WT02
Federal Waste Code Desc:	D001,D002,D003,D018,D035,U154
Form Comm:	Not reported
Data Year:	2016
Permit by Rule:	False
Mailing Address 2:	Not reported
Treatment by Generator:	False
Mixed Radioactive Waste:	False
Importer of Hazardous Waste:	False
Immediate Recycler:	False
Treatment/Storage/Disposal/Recycling Facility:	False
Generator of Dangerous Fuel Waste:	False
Generator Marketing to Burner:	False
Other Marketers (i.e., blender, distributor, etc.):	False
Utility Boiler Burner:	False
Industry Boiler Burner:	False
Industrial Furnace:	False
Smelter Defferal:	False
Universal Waste:	Not reported
Off-Specification:	Not reported
LN Address 2:	Not reported
Tax Reg #:	578037680
Business Type:	Package Delivery
Mail Name:	UPS Plant Engineering
Mailing Address:	4455 7TH AVE S
Mailing City,State,Zip:	SEATTLE, WA 98108-1731
Legal Organization Name:	United Parcel Service Inc
Legal Organization Type:	Private
Legal Contact:	Not reported
Legal Address:	4455 7TH AVE S
Legal Address 2:	Not reported
Legal City,State,Zip:	SEATTLE, WA 98108-1731
Legal Phone Number:	(206)621-6233
Legal Effective Date:	11/01/1974
Land Organization Name:	United Parcel Service Inc
Land Organization Type:	Private
Land Contact:	Not reported
Land Address:	4455 7TH AVE S
Land City,State,Zip:	SEATTLE, WA 98108-1731
Land Phone Number:	(206)621-6233
Operator Organization Name:	United Parcel Service Inc
Operator Organization Type:	Private
Operator:	Not reported
Operator Address:	5001 20th ST E
Operator Address 2:	Not reported

UPS TACOMA (Continued) **1001969495**

Operator City,State,Zip:	Tacoma, WA 98424-1911
Operator Phone Number:	(253)922-7990
Operator Effective Date:	11/01/1974
Site Contact:	Mitchell Hovland
Site Contact Address:	4455 7TH AVE S
Contact City,State,Zip:	SEATTLE, WA 98108-1731
Site Contact Phone Number:	(206)621-6233
Site Contact Email:	mhovland@ups.com
Gen Status Code:	LQG
Monthly Generation:	True
Batch Generation:	False
One Time Generation:	False
Transport Own Waste:	False
Tranports Other Waste:	False
Recycler Onsite:	False
Transfer Facility:	False
Other Exemption:	Not reported
UW Battery Gen:	False
Used Oil Transporter:	False
Used Oil Transfer Facility:	False
Used Oil Processor:	False
Used Oil Refiner:	False
Used Oil Fuel Marketer Directs Shipments:	False
Used Oil Fuel Marketer Meets Specs:	False
Site Contact Address 2:	Not reported

Waste Stream Generated:

Waste Managed Off Site:	Y
State Only Waste Code 1:	Not reported
State Only Waste Code 2:	Not reported
Report Managed On Site:	0
KG Managed On Site:	0
Generator Treatment Code:	Not reported
Permit By Rule Code:	Not reported
WCDE Residence Code:	Not reported
WCDH Origin Code:	2
WCDE On Site Code:	Not reported
WCDB Code:	W219
Description:	WASTE ORGANIC PEROXIDE LIQUID (METYL ETHYL KETONE PEROXIDE)
CORb Sequence Number:	158487
Sequence Number:	3413667
Mixed Radioactive Flag:	False
Designation Code:	D
Reported Quanity:	6
Quanity Unit:	LB
Kilograms Quanity:	2.72160004
Density Number:	0
Density Quanity:	Not reported

Waste Managed Off Site:	Y
State Only Waste Code 1:	Not reported
State Only Waste Code 2:	Not reported
Report Managed On Site:	0
KG Managed On Site:	0
Generator Treatment Code:	Not reported
Permit By Rule Code:	Not reported
WCDE Residence Code:	Not reported
WCDH Origin Code:	2

UPS TACOMA (Continued) **1001969495**

WCDE On Site Code:	Not reported
WCDB Code:	W001
Description:	DAMAGED MATERIALS (DMN) WASTES
CORb Sequence Number:	158487
Sequence Number:	3413661
Mixed Radioactive Flag:	False
Designation Code:	D
Reported Quanity:	3
Quanity Unit:	LB
Kilograms Quanity:	1.36080002
Density Number:	0
Density Quanity:	Not reported
Waste Managed Off Site:	Y
State Only Waste Code 1:	WSC2
State Only Waste Code 2:	WT02
Report Managed On Site:	0
KG Managed On Site:	0
Generator Treatment Code:	Not reported
Permit By Rule Code:	Not reported
WCDE Residence Code:	Not reported
WCDH Origin Code:	2
WCDE On Site Code:	Not reported
WCDB Code:	W001
Description:	DAMAGED MATERIALS (DMN) WASTES
CORb Sequence Number:	158487
Sequence Number:	3413662
Mixed Radioactive Flag:	False
Designation Code:	D
Reported Quanity:	2149
Quanity Unit:	LB
Kilograms Quanity:	974.786416
Density Number:	0
Density Quanity:	Not reported
Waste Managed Off Site:	Y
State Only Waste Code 1:	Not reported
State Only Waste Code 2:	Not reported
Report Managed On Site:	0
KG Managed On Site:	0
Generator Treatment Code:	Not reported
Permit By Rule Code:	Not reported
WCDE Residence Code:	Not reported
WCDH Origin Code:	2
WCDE On Site Code:	Not reported
WCDB Code:	W001
Description:	DAMAGED MATERIALS (DMN) WASTES
CORb Sequence Number:	158487
Sequence Number:	3413660
Mixed Radioactive Flag:	False
Designation Code:	D
Reported Quanity:	84
Quanity Unit:	LB
Kilograms Quanity:	38.1024006
Density Number:	0
Density Quanity:	Not reported

UPS TACOMA (Continued) **1001969495**

Waste Managed Off Site:	Y
State Only Waste Code 1:	WT02
State Only Waste Code 2:	Not reported
Report Managed On Site:	0
KG Managed On Site:	0
Generator Treatment Code:	Not reported
Permit By Rule Code:	Not reported
WCDE Residence Code:	Not reported
WCDH Origin Code:	2
WCDE On Site Code:	Not reported
WCDB Code:	W001
Description:	DAMAGED MATERIALS (DMN) WASTES
CORb Sequence Number:	158487
Sequence Number:	3413663
Mixed Radioactive Flag:	False
Designation Code:	D
Reported Quanity:	3645
Quanity Unit:	LB
Kilograms Quanity:	1653.37202
Density Number:	0
Density Quanity:	Not reported

Waste Managed Off Site:	Y
State Only Waste Code 1:	WT02
State Only Waste Code 2:	Not reported
Report Managed On Site:	0
KG Managed On Site:	0
Generator Treatment Code:	Not reported
Permit By Rule Code:	Not reported
WCDE Residence Code:	Not reported
WCDH Origin Code:	2
WCDE On Site Code:	Not reported
WCDB Code:	W001
Description:	DAMAGED MATERIALS (DMN) WASTES
CORb Sequence Number:	158487
Sequence Number:	3413665
Mixed Radioactive Flag:	False
Designation Code:	D
Reported Quanity:	107
Quanity Unit:	LB
Kilograms Quanity:	48.5352008
Density Number:	0
Density Quanity:	Not reported

Waste Managed Off Site:	Y
State Only Waste Code 1:	Not reported
State Only Waste Code 2:	Not reported
Report Managed On Site:	0
KG Managed On Site:	0
Generator Treatment Code:	Not reported
Permit By Rule Code:	Not reported
WCDE Residence Code:	Not reported
WCDH Origin Code:	2
WCDE On Site Code:	Not reported
WCDB Code:	W001
Description:	DAMAGED MATERIALS (DMN) WASTES
CORb Sequence Number:	158487

UPS TACOMA (Continued) **1001969495**

Sequence Number:	3412484
Mixed Radioactive Flag:	False
Designation Code:	D
Reported Quanity:	105
Quanity Unit:	LB
Kilograms Quanity:	47.6280008
Density Number:	0
Density Quanity:	Not reported
Waste Managed Off Site:	Y
State Only Waste Code 1:	Not reported
State Only Waste Code 2:	Not reported
Report Managed On Site:	0
KG Managed On Site:	0
Generator Treatment Code:	Not reported
Permit By Rule Code:	Not reported
WCDE Residence Code:	Not reported
WCDH Origin Code:	2
WCDE On Site Code:	Not reported
WCDB Code:	W001
Description:	DAMAGED MATERIALS (DMN) WASTES
CORb Sequence Number:	158487
Sequence Number:	3412487
Mixed Radioactive Flag:	False
Designation Code:	D
Reported Quanity:	80
Quanity Unit:	LB
Kilograms Quanity:	36.2880006
Density Number:	0
Density Quanity:	Not reported
Waste Managed Off Site:	Y
State Only Waste Code 1:	WT02
State Only Waste Code 2:	Not reported
Report Managed On Site:	0
KG Managed On Site:	0
Generator Treatment Code:	Not reported
Permit By Rule Code:	Not reported
WCDE Residence Code:	Not reported
WCDH Origin Code:	2
WCDE On Site Code:	Not reported
WCDB Code:	W001
Description:	DAMAGED MATERIALS (DMN) WASTES
CORb Sequence Number:	158487
Sequence Number:	3413664
Mixed Radioactive Flag:	False
Designation Code:	D
Reported Quanity:	2148
Quanity Unit:	LB
Kilograms Quanity:	974.332816
Density Number:	0
Density Quanity:	Not reported
Waste Managed Off Site:	Y
State Only Waste Code 1:	Not reported
State Only Waste Code 2:	Not reported
Report Managed On Site:	0

UPS TACOMA (Continued) **1001969495**

KG Managed On Site:	0
Generator Treatment Code:	Not reported
Permit By Rule Code:	Not reported
WCDE Residence Code:	Not reported
WCDH Origin Code:	2
WCDE On Site Code:	Not reported
WCDB Code:	W002
Description:	PERIODIC ACID AND DEBRIS
CORb Sequence Number:	158487
Sequence Number:	3413666
Mixed Radioactive Flag:	False
Designation Code:	D
Reported Quanity:	35
Quanity Unit:	LB
Kilograms Quanity:	15.8760002
Density Number:	0
Density Quanity:	Not reported

Shipments Send:

CORB Waste Sequence Number:	158487
Waste Sequence Number:	3413663
Sequence Number:	1997036
Shipment Date:	2016-09-13 00:00:00
Mainfest Document ID:	001050582VES
Reported Quanity:	651
Unit of Measure:	LB
Kilograms Quanity:	295.293605
Receiving EPAID:	COD980591184
Waste Sequence Number:	3413662
Sequence Number:	1997031
Shipment Date:	2016-09-13 00:00:00
Mainfest Document ID:	001050582VES
Reported Quanity:	741
Unit of Measure:	LB
Kilograms Quanity:	336.117605
Receiving EPAID:	COD980591184
Waste Sequence Number:	3413664
Sequence Number:	1997053
Shipment Date:	2016-11-22 00:00:00
Mainfest Document ID:	001050694VES
Reported Quanity:	349
Unit of Measure:	LB
Kilograms Quanity:	158.306402
Receiving EPAID:	COD980591184
Waste Sequence Number:	3413663
Sequence Number:	1997035
Shipment Date:	2016-07-13 00:00:00
Mainfest Document ID:	001050447VES
Reported Quanity:	1061
Unit of Measure:	LB
Kilograms Quanity:	481.269608
Receiving EPAID:	COD980591184
Waste Sequence Number:	3413663

UPS TACOMA (Continued) **1001969495**

Sequence Number:	1997034
Shipment Date:	2016-04-19 00:00:00
Mainfest Document ID:	001050222VES
Reported Quanity:	1156
Unit of Measure:	LB
Kilograms Quanity:	524.361609
Receiving EPAID:	COD980591184
Waste Sequence Number:	3413661
Sequence Number:	1997018
Shipment Date:	2016-04-19 00:00:00
Mainfest Document ID:	001050222VES
Reported Quanity:	3
Unit of Measure:	LB
Kilograms Quanity:	1.36080002
Receiving EPAID:	COD980591184
Waste Sequence Number:	3413667
Sequence Number:	1997072
Shipment Date:	2016-09-23 00:00:00
Mainfest Document ID:	015121359JJK
Reported Quanity:	6
Unit of Measure:	LB
Kilograms Quanity:	2.72160004
Receiving EPAID:	ORD089452353
Waste Sequence Number:	3413662
Sequence Number:	1997032
Shipment Date:	2016-10-14 00:00:00
Mainfest Document ID:	001050637VES
Reported Quanity:	183
Unit of Measure:	LB
Kilograms Quanity:	83.0088014
Receiving EPAID:	COD980591184
Waste Sequence Number:	3413664
Sequence Number:	1997052
Shipment Date:	2016-10-14 00:00:00
Mainfest Document ID:	001050637VES
Reported Quanity:	153
Unit of Measure:	LB
Kilograms Quanity:	69.4008011
Receiving EPAID:	COD980591184
Waste Sequence Number:	3413662
Sequence Number:	1997030
Shipment Date:	2016-07-13 00:00:00
Mainfest Document ID:	001050447VES
Reported Quanity:	279
Unit of Measure:	LB
Kilograms Quanity:	126.554402
Receiving EPAID:	COD980591184
Waste Sequence Number:	3413664
Sequence Number:	1997051
Shipment Date:	2016-09-13 00:00:00
Mainfest Document ID:	001050582VES

UPS TACOMA (Continued) **1001969495**

Reported Quanity: 305
Unit of Measure: LB
Kilograms Quanity: 138.348002
Receiving EPAID: COD980591184

Waste Stream Off Site Mgmt:
Waste CORB Sequence Number: 158487
Waste Sequence Number: 3413667
Sequence Number: 908174
Received EPAID: ORD089452353
Managed Quanity: 6
Kilogram Quanity: 2.72160004
Recycled Percentage: 0
Waste Management System Code: H040

Waste Sequence Number: 3413665
Sequence Number: 908164
Received EPAID: COD980591184
Managed Quanity: 107
Kilogram Quanity: 48.5352008
Recycled Percentage: 0
Waste Management System Code: H141

Waste Sequence Number: 3412484
Sequence Number: 907204
Received EPAID: COD980591184
Managed Quanity: 105
Kilogram Quanity: 47.6280008
Recycled Percentage: 0
Waste Management System Code: H141

Waste Sequence Number: 3413661
Sequence Number: 908153
Received EPAID: COD980591184
Managed Quanity: 3
Kilogram Quanity: 1.36080002
Recycled Percentage: 0
Waste Management System Code: H141

Waste Sequence Number: 3413662
Sequence Number: 908158
Received EPAID: COD980591184
Managed Quanity: 2149
Kilogram Quanity: 974.786416
Recycled Percentage: 0
Waste Management System Code: H141

Waste Sequence Number: 3413660
Sequence Number: 908152
Received EPAID: COD980591184
Managed Quanity: 84
Kilogram Quanity: 38.1024006
Recycled Percentage: 0
Waste Management System Code: H141

Waste Sequence Number: 3413663
Sequence Number: 908159

UPS TACOMA (Continued) **1001969495**

Received EPAID: COD980591184
Managed Quanity: 3645
Kilogram Quanity: 1653.37202
Recycled Percentage: 0
Waste Management System Code: H141

Waste Sequence Number: 3412487
Sequence Number: 907209
Received EPAID: COD980591184
Managed Quanity: 80
Kilogram Quanity: 36.2880006
Recycled Percentage: 0
Waste Management System Code: H141

Waste Sequence Number: 3413664
Sequence Number: 908162
Received EPAID: COD980591184
Managed Quanity: 2148
Kilogram Quanity: 974.332816
Recycled Percentage: 0
Waste Management System Code: H141

Waste Sequence Number: 3413666
Sequence Number: 908169
Received EPAID: WAD991281767
Managed Quanity: 35
Kilogram Quanity: 15.8760002
Recycled Percentage: 0
Waste Management System Code: H141

Waste Stream Comments:
CORB Waste Sequence Number: 158487
Comments: A-8. METHYL ETHYL KETONE PEROXIDE
Waste Sequence Number: 3413667
Sequence Number: 1

Waste Stream EPA Code:
CORB Waste Sequence Number: 158487
Waste Sequence Number: 3412487
Sequence Number: 7893874
WCDA Code: D003

Waste Sequence Number: 3413661
Sequence Number: 7893904
WCDA Code: U154

Waste Sequence Number: 3412484
Sequence Number: 7893871
WCDA Code: D001

Waste Sequence Number: 3412484
Sequence Number: 7893872
WCDA Code: D002

Waste Sequence Number: 3413660
Sequence Number: 7893896

UPS TACOMA (Continued) **1001969495**

WCDA Code: D018

Waste Sequence Number: 3413660
Sequence Number: 7893897
WCDA Code: D035

Waste Sequence Number: 3413666
Sequence Number: 7893955
WCDA Code: D002

Waste Sequence Number: 3413667
Sequence Number: 7893965
WCDA Code: D001

Waste Stream Source Code:
CORB Waste Sequence Number: 158487
Waste Sequence Number: 3412484
Sequence Number: 1
WCDD Code: G32

Waste Sequence Number: 3412487
Sequence Number: 1
WCDD Code: G32

Waste Sequence Number: 3413660
Sequence Number: 1
WCDD Code: G32

Waste Sequence Number: 3413661
Sequence Number: 1
WCDD Code: G32

Waste Sequence Number: 3413662
Sequence Number: 1
WCDD Code: G32

Waste Sequence Number: 3413663
Sequence Number: 1
WCDD Code: G32

Waste Sequence Number: 3413664
Sequence Number: 1
WCDD Code: G32

Waste Sequence Number: 3413665
Sequence Number: 1
WCDD Code: G32

Waste Sequence Number: 3413666
Sequence Number: 1
WCDD Code: G32

Waste Sequence Number: 3413667
Sequence Number: 1
WCDD Code: G32

UPS TACOMA (Continued) **1001969495**

Name:	UPS TACOMA
Address:	5001 20TH ST E
City,State,Zip:	TACOMA, WA 98424-1911
Facility Address 2:	Not reported
Facility ID:	61525354
EPA ID:	WAD180330961
NAICS:	492210
State Waste Code Desc:	WSC2,WT02
Federal Waste Code Desc:	D001,D003,D018,D035,U002,D039
Form Comm:	Not reported
Data Year:	2015
Permit by Rule:	False
Mailing Address 2:	Not reported
Treatment by Generator:	False
Mixed Radioactive Waste:	False
Importer of Hazardous Waste:	False
Immediate Recycler:	False
Treatment/Storage/Disposal/Recycling Facility:	False
Generator of Dangerous Fuel Waste:	False
Generator Marketing to Burner:	False
Other Marketers (i.e., blender, distributor, etc.):	False
Utility Boiler Burner:	False
Industry Boiler Burner:	False
Industrial Furnace:	False
Smelter Defferal:	False
Universal Waste:	Not reported
Off-Specification:	Not reported
LN Address 2:	Not reported
Tax Reg #:	578037680
Business Type:	Package Delivery
Mail Name:	UPS Plant Engineering
Mailing Address:	4455 7TH AVE S
Mailing City,State,Zip:	SEATTLE, WA 98108-1731
Legal Organization Name:	United Parcel Service Inc
Legal Organization Type:	Private
Legal Contact:	Not reported
Legal Address:	4455 7TH AVE S
Legal Address 2:	Not reported
Legal City,State,Zip:	SEATTLE, WA 98108-1731
Legal Phone Number:	(206)621-6233
Legal Effective Date:	11/01/1974
Land Organization Name:	United Parcel Service Inc
Land Organization Type:	Private
Land Contact:	Not reported
Land Address:	4455 7TH AVE S
Land City,State,Zip:	SEATTLE, WA 98108-1731
Land Phone Number:	(206)621-6233
Operator Organization Name:	United Parcel Service Inc
Operator Organization Type:	Private
Operator:	Not reported
Operator Address:	5001 20th ST E
Operator Address 2:	Not reported
Operator City,State,Zip:	Tacoma, WA 98424-1911
Operator Phone Number:	(253)922-7990
Operator Effective Date:	11/01/1974
Site Contact:	Mitchell Hovland
Site Contact Address:	4455 7TH AVE S

UPS TACOMA (Continued) **1001969495**

Contact City,State,Zip:	SEATTLE, WA 98108-1731
Site Contact Phone Number:	(206)621-6233
Site Contact Email:	mhovland@ups.com
Gen Status Code:	MQG
Monthly Generation:	True
Batch Generation:	False
One Time Generation:	False
Transport Own Waste:	False
Tranports Other Waste:	False
Recycler Onsite:	False
Transfer Facility:	False
Other Exemption:	Not reported
UW Battery Gen:	False
Used Oil Transporter:	False
Used Oil Transfer Facility:	False
Used Oil Processor:	False
Used Oil Refiner:	False
Used Oil Fuel Marketer Directs Shipments:	False
Used Oil Fuel Marketer Meets Specs:	False
Site Contact Address 2:	Not reported

Waste Stream Generated:

Waste Managed Off Site:	Y
State Only Waste Code 1:	Not reported
State Only Waste Code 2:	Not reported
Report Managed On Site:	0
KG Managed On Site:	0
Generator Treatment Code:	Not reported
Permit By Rule Code:	Not reported
WCDE Residence Code:	Not reported
WCDH Origin Code:	2
WCDE On Site Code:	Not reported
WCDB Code:	W001
Description:	DAMAGED MATERIALS (DMN) WASTES
CORb Sequence Number:	153568
Sequence Number:	3363218
Mixed Radioactive Flag:	False
Designation Code:	D
Reported Quanity:	48
Quanity Unit:	LB
Kilograms Quanity:	21.7728003
Density Number:	0
Density Quanity:	Not reported

Waste Managed Off Site:	Y
State Only Waste Code 1:	WT02
State Only Waste Code 2:	Not reported
Report Managed On Site:	0
KG Managed On Site:	0
Generator Treatment Code:	Not reported
Permit By Rule Code:	Not reported
WCDE Residence Code:	Not reported
WCDH Origin Code:	2
WCDE On Site Code:	Not reported
WCDB Code:	W001
Description:	Damaged Material Waste (DMN)
CORb Sequence Number:	153568
Sequence Number:	3363229

UPS TACOMA (Continued) **1001969495**

Mixed Radioactive Flag:	False
Designation Code:	D
Reported Quanity:	5
Quanity Unit:	LB
Kilograms Quanity:	2.26800003
Density Number:	0
Density Quanity:	Not reported
Waste Managed Off Site:	Y
State Only Waste Code 1:	Not reported
State Only Waste Code 2:	Not reported
Report Managed On Site:	0
KG Managed On Site:	0
Generator Treatment Code:	Not reported
Permit By Rule Code:	Not reported
WCDE Residence Code:	Not reported
WCDH Origin Code:	2
WCDE On Site Code:	Not reported
WCDB Code:	W001
Description:	DAMAGED MATERIALS (DMN) WASTES
CORb Sequence Number:	153568
Sequence Number:	3363217
Mixed Radioactive Flag:	False
Designation Code:	D
Reported Quanity:	81
Quanity Unit:	LB
Kilograms Quanity:	36.7416006
Density Number:	0
Density Quanity:	Not reported
Waste Managed Off Site:	Y
State Only Waste Code 1:	WSC2
State Only Waste Code 2:	WT02
Report Managed On Site:	0
KG Managed On Site:	0
Generator Treatment Code:	Not reported
Permit By Rule Code:	Not reported
WCDE Residence Code:	Not reported
WCDH Origin Code:	2
WCDE On Site Code:	Not reported
WCDB Code:	W001
Description:	DAMAGED MATERIALS (DMN) WASTES
CORb Sequence Number:	153568
Sequence Number:	3363219
Mixed Radioactive Flag:	False
Designation Code:	D
Reported Quanity:	558
Quanity Unit:	LB
Kilograms Quanity:	253.108804
Density Number:	0
Density Quanity:	Not reported
Waste Managed Off Site:	Y
State Only Waste Code 1:	WSC2
State Only Waste Code 2:	WT02
Report Managed On Site:	0
KG Managed On Site:	0

UPS TACOMA (Continued) **1001969495**

Generator Treatment Code:	Not reported
Permit By Rule Code:	Not reported
WCDE Residence Code:	Not reported
WCDH Origin Code:	2
WCDE On Site Code:	Not reported
WCDB Code:	W001
Description:	DAMAGED MATERIALS (DMN) WASTES
CORb Sequence Number:	153568
Sequence Number:	3363221
Mixed Radioactive Flag:	False
Designation Code:	D
Reported Quanity:	96
Quanity Unit:	LB
Kilograms Quanity:	43.5456007
Density Number:	0
Density Quanity:	Not reported

Waste Managed Off Site:	Y
State Only Waste Code 1:	WT02
State Only Waste Code 2:	Not reported
Report Managed On Site:	0
KG Managed On Site:	0
Generator Treatment Code:	Not reported
Permit By Rule Code:	Not reported
WCDE Residence Code:	Not reported
WCDH Origin Code:	2
WCDE On Site Code:	Not reported
WCDB Code:	W001
Description:	DAMAGED MATERIALS (DMN) WASTES
CORb Sequence Number:	153568
Sequence Number:	3363226
Mixed Radioactive Flag:	False
Designation Code:	D
Reported Quanity:	1393
Quanity Unit:	LB
Kilograms Quanity:	631.864810
Density Number:	0
Density Quanity:	Not reported

Waste Managed Off Site:	Y
State Only Waste Code 1:	Not reported
State Only Waste Code 2:	Not reported
Report Managed On Site:	0
KG Managed On Site:	0
Generator Treatment Code:	Not reported
Permit By Rule Code:	Not reported
WCDE Residence Code:	Not reported
WCDH Origin Code:	2
WCDE On Site Code:	Not reported
WCDB Code:	W001
Description:	Damaged Material Waste (DMN)
CORb Sequence Number:	153568
Sequence Number:	3363228
Mixed Radioactive Flag:	False
Designation Code:	D
Reported Quanity:	50
Quanity Unit:	LB

UPS TACOMA (Continued) **1001969495**

Kilograms Quanity:	22.6800003
Density Number:	0
Density Quanity:	Not reported
Waste Managed Off Site:	Y
State Only Waste Code 1:	WT02
State Only Waste Code 2:	Not reported
Report Managed On Site:	0
KG Managed On Site:	0
Generator Treatment Code:	Not reported
Permit By Rule Code:	Not reported
WCDE Residence Code:	Not reported
WCDH Origin Code:	2
WCDE On Site Code:	Not reported
WCDB Code:	W001
Description:	DAMAGED MATERIALS (DMN) WASTES
CORb Sequence Number:	153568
Sequence Number:	3363222
Mixed Radioactive Flag:	False
Designation Code:	D
Reported Quanity:	1012
Quanity Unit:	LB
Kilograms Quanity:	459.043207
Density Number:	0
Density Quanity:	Not reported
Waste Managed Off Site:	Y
State Only Waste Code 1:	WT02
State Only Waste Code 2:	Not reported
Report Managed On Site:	0
KG Managed On Site:	0
Generator Treatment Code:	Not reported
Permit By Rule Code:	Not reported
WCDE Residence Code:	Not reported
WCDH Origin Code:	2
WCDE On Site Code:	Not reported
WCDB Code:	W001
Description:	DAMAGED MATERIALS (DMN) WASTES
CORb Sequence Number:	153568
Sequence Number:	3363225
Mixed Radioactive Flag:	False
Designation Code:	D
Reported Quanity:	850
Quanity Unit:	LB
Kilograms Quanity:	385.560006
Density Number:	0
Density Quanity:	Not reported
Waste Managed Off Site:	Y
State Only Waste Code 1:	Not reported
State Only Waste Code 2:	Not reported
Report Managed On Site:	0
KG Managed On Site:	0
Generator Treatment Code:	Not reported
Permit By Rule Code:	Not reported
WCDE Residence Code:	Not reported
WCDH Origin Code:	2

UPS TACOMA (Continued) **1001969495**

WCDE On Site Code:	Not reported
WCDB Code:	W001
Description:	DAMAGED MATERIALS (DMN) WASTES
CORb Sequence Number:	153568
Sequence Number:	3363214
Mixed Radioactive Flag:	False
Designation Code:	D
Reported Quanity:	40
Quanity Unit:	LB
Kilograms Quanity:	18.1440003
Density Number:	0
Density Quanity:	Not reported
Waste Managed Off Site:	Y
State Only Waste Code 1:	Not reported
State Only Waste Code 2:	Not reported
Report Managed On Site:	0
KG Managed On Site:	0
Generator Treatment Code:	Not reported
Permit By Rule Code:	Not reported
WCDE Residence Code:	Not reported
WCDH Origin Code:	2
WCDE On Site Code:	Not reported
WCDB Code:	W001
Description:	DAMAGED MATERIALS (DMN) WASTES
CORb Sequence Number:	153568
Sequence Number:	3363216
Mixed Radioactive Flag:	False
Designation Code:	D
Reported Quanity:	48
Quanity Unit:	LB
Kilograms Quanity:	21.7728003
Density Number:	0
Density Quanity:	Not reported

Waste Stream Off Site Mgmt:

Waste CORB Sequence Number:	153568
Waste Sequence Number:	3363218
Sequence Number:	876738
Received EPAID:	COD980591184
Managed Quanity:	48
Kilogram Quanity:	21.7728003
Recycled Percentage:	0
Waste Management System Code:	H141
Waste Sequence Number:	3363229
Sequence Number:	876767
Received EPAID:	WAD991281767
Managed Quanity:	5
Kilogram Quanity:	2.26800003
Recycled Percentage:	Not reported
Waste Management System Code:	H141
Waste Sequence Number:	3363217
Sequence Number:	876737
Received EPAID:	COD980591184
Managed Quanity:	81

UPS TACOMA (Continued) **1001969495**

Kilogram Quanity:	36.7416006
Recycled Percentage:	0
Waste Management System Code:	H141
Waste Sequence Number:	3363219
Sequence Number:	876739
Received EPAID:	COD980591184
Managed Quanity:	558
Kilogram Quanity:	253.108804
Recycled Percentage:	0
Waste Management System Code:	H141
Waste Sequence Number:	3363221
Sequence Number:	876741
Received EPAID:	COD980591184
Managed Quanity:	96
Kilogram Quanity:	43.5456007
Recycled Percentage:	0
Waste Management System Code:	H141
Waste Sequence Number:	3363226
Sequence Number:	876746
Received EPAID:	COD980591184
Managed Quanity:	1393
Kilogram Quanity:	631.864810
Recycled Percentage:	0
Waste Management System Code:	H061
Waste Sequence Number:	3363228
Sequence Number:	876766
Received EPAID:	WAD991281767
Managed Quanity:	50
Kilogram Quanity:	22.6800003
Recycled Percentage:	Not reported
Waste Management System Code:	H141
Waste Sequence Number:	3363223
Sequence Number:	876743
Received EPAID:	COD980591184
Managed Quanity:	911
Kilogram Quanity:	413.229607
Recycled Percentage:	0
Waste Management System Code:	H141
Waste Sequence Number:	3363224
Sequence Number:	876744
Received EPAID:	COD980591184
Managed Quanity:	279
Kilogram Quanity:	126.554402
Recycled Percentage:	0
Waste Management System Code:	H141
Waste Sequence Number:	3363214
Sequence Number:	876734
Received EPAID:	COD980591184
Managed Quanity:	40
Kilogram Quanity:	18.1440003

UPS TACOMA (Continued) **1001969495**

Recycled Percentage: 0
Waste Management System Code: H141

Waste Sequence Number: 3363216
Sequence Number: 876736
Received EPAID: COD980591184
Managed Quanity: 48
Kilogram Quanity: 21.7728003
Recycled Percentage: 0
Waste Management System Code: H141

Waste Stream EPA Code:
CORB Waste Sequence Number: 153568
Waste Sequence Number: 3363213
Sequence Number: 7672136
WCDA Code: D001

Waste Sequence Number: 3363215
Sequence Number: 7672138
WCDA Code: D003

Waste Sequence Number: 3363230
Sequence Number: 7672261
WCDA Code: D001

Waste Sequence Number: 3363230
Sequence Number: 7672260
WCDA Code: D002

Waste Sequence Number: 3363218
Sequence Number: 7672143
WCDA Code: D018

Waste Sequence Number: 3363218
Sequence Number: 7672144
WCDA Code: D039

Waste Sequence Number: 3363218
Sequence Number: 7672142
WCDA Code: U002

Waste Sequence Number: 3363214
Sequence Number: 7672137
WCDA Code: D001

Waste Sequence Number: 3363216
Sequence Number: 7672139
WCDA Code: D018

Waste Sequence Number: 3363217
Sequence Number: 7672140
WCDA Code: D018

Waste Sequence Number: 3363217
Sequence Number: 7672141
WCDA Code: D035

UPS TACOMA (Continued) **1001969495**

Waste Stream Source Code:

CORB Waste Sequence Number:	153568
Waste Sequence Number:	3363213
Sequence Number:	1
WCDD Code:	G32
Waste Sequence Number:	3363214
Sequence Number:	1
WCDD Code:	G32
Waste Sequence Number:	3363215
Sequence Number:	1
WCDD Code:	G32
Waste Sequence Number:	3363216
Sequence Number:	1
WCDD Code:	G32
Waste Sequence Number:	3363217
Sequence Number:	1
WCDD Code:	G32
Waste Sequence Number:	3363218
Sequence Number:	1
WCDD Code:	G32
Waste Sequence Number:	3363219
Sequence Number:	1
WCDD Code:	G32
Waste Sequence Number:	3363220
Sequence Number:	1
WCDD Code:	G32
Waste Sequence Number:	3363221
Sequence Number:	1
WCDD Code:	G32
Waste Sequence Number:	3363222
Sequence Number:	1
WCDD Code:	G32
Waste Sequence Number:	3363223
Sequence Number:	1
WCDD Code:	G32

Name:	UPS TACOMA
Address:	5001 20TH ST E
City,State,Zip:	TACOMA, WA 98424-1911
Facility Address 2:	Not reported
Facility ID:	61525354
EPA ID:	WAD180330961
NAICS:	492210
State Waste Code Desc:	WSC2,WT02
Federal Waste Code Desc:	D001,D011,D018,D039,U002,U154,P075,D002
Form Comm:	Not reported

UPS TACOMA (Continued) **1001969495**

Data Year:	2014
Permit by Rule:	False
Mailing Address 2:	Not reported
Treatment by Generator:	False
Mixed Radioactive Waste:	False
Importer of Hazardous Waste:	False
Immediate Recycler:	False
Treatment/Storage/Disposal/Recycling Facility:	False
Generator of Dangerous Fuel Waste:	False
Generator Marketing to Burner:	False
Other Marketers (i.e., blender, distributor, etc.):	False
Utility Boiler Burner:	False
Industry Boiler Burner:	False
Industrial Furnace:	False
Smelter Defferal:	False
Universal Waste:	Not reported
Off-Specification:	Not reported
LN Address 2:	Not reported
Tax Reg #:	578037680
Business Type:	Package Delivery
Mail Name:	UPS Plant Engineering
Mailing Address:	4455 7TH AVE S
Mailing City,State,Zip:	SEATTLE, WA 98108-1731
Legal Organization Name:	United Parcel Service Inc
Legal Organization Type:	Private
Legal Contact:	Not reported
Legal Address:	4455 7TH AVE S
Legal Address 2:	Not reported
Legal City,State,Zip:	SEATTLE, WA 98108-1731
Legal Phone Number:	(206)621-6233
Legal Effective Date:	11/01/1974
Land Organization Name:	United Parcel Service Inc
Land Organization Type:	Private
Land Contact:	Not reported
Land Address:	4455 7TH AVE S
Land City,State,Zip:	SEATTLE, WA 98108-1731
Land Phone Number:	(206)621-6233
Operator Organization Name:	United Parcel Service Inc
Operator Organization Type:	Private
Operator:	Not reported
Operator Address:	5001 20th ST E
Operator Address 2:	Not reported
Operator City,State,Zip:	Tacoma, WA 98424-1911
Operator Phone Number:	(253)922-7990
Operator Effective Date:	11/01/1974
Site Contact:	Aaron Johnson
Site Contact Address:	4455 7TH AVE S
Contact City,State,Zip:	SEATTLE, WA 98108-1731
Site Contact Phone Number:	(206)621-6233
Site Contact Email:	air3axj@ups.com
Gen Status Code:	LQG
Monthly Generation:	False
Batch Generation:	True
One Time Generation:	False
Transport Own Waste:	False
Tranports Other Waste:	False
Recycler Onsite:	False

UPS TACOMA (Continued) **1001969495**

Transfer Facility:	False
Other Exemption:	Not reported
UW Battery Gen:	False
Used Oil Transporter:	False
Used Oil Transfer Facility:	False
Used Oil Processor:	False
Used Oil Refiner:	False
Used Oil Fuel Marketer Directs Shipments:	False
Used Oil Fuel Marketer Meets Specs:	False
Site Contact Address 2:	Not reported

Waste Stream Generated:

Waste Managed Off Site:	Y
State Only Waste Code 1:	Not reported
State Only Waste Code 2:	Not reported
Report Managed On Site:	0
KG Managed On Site:	0
Generator Treatment Code:	Not reported
Permit By Rule Code:	Not reported
WCDE Residence Code:	Not reported
WCDH Origin Code:	2
WCDE On Site Code:	Not reported
WCDB Code:	W001
Description:	DAMAGED MATERIALS (DMN) WASTES
CORb Sequence Number:	147514
Sequence Number:	3301702
Mixed Radioactive Flag:	False
Designation Code:	D
Reported Quanity:	36
Quanity Unit:	LB
Kilograms Quanity:	16.3296002
Density Number:	0
Density Quanity:	Not reported

Waste Managed Off Site:	Y
State Only Waste Code 1:	WT02
State Only Waste Code 2:	Not reported
Report Managed On Site:	0
KG Managed On Site:	0
Generator Treatment Code:	Not reported
Permit By Rule Code:	Not reported
WCDE Residence Code:	Not reported
WCDH Origin Code:	2
WCDE On Site Code:	Not reported
WCDB Code:	W001
Description:	DAMAGED MATERIALS (DMN) WASTES
CORb Sequence Number:	147514
Sequence Number:	3301709
Mixed Radioactive Flag:	False
Designation Code:	D
Reported Quanity:	665
Quanity Unit:	LB
Kilograms Quanity:	301.644005
Density Number:	0
Density Quanity:	Not reported

Waste Managed Off Site:	Y
State Only Waste Code 1:	WT02

UPS TACOMA (Continued) **1001969495**

State Only Waste Code 2: Not reported
Report Managed On Site: 0
KG Managed On Site: 0
Generator Treatment Code: Not reported
Permit By Rule Code: Not reported
WCDE Residence Code: Not reported
WCDH Origin Code: 2
WCDE On Site Code: Not reported
WCDB Code: W001
Description: DAMAGED MATERIALS (DMN) WASTES
CORb Sequence Number: 147514
Sequence Number: 3301716
Mixed Radioactive Flag: False
Designation Code: D
Reported Quanity: 99
Quanity Unit: LB
Kilograms Quanity: 44.9064007
Density Number: 0
Density Quanity: Not reported

Waste Managed Off Site: Y
State Only Waste Code 1: Not reported
State Only Waste Code 2: Not reported
Report Managed On Site: 0
KG Managed On Site: 0
Generator Treatment Code: Not reported
Permit By Rule Code: Not reported
WCDE Residence Code: Not reported
WCDH Origin Code: 2
WCDE On Site Code: Not reported
WCDB Code: W001
Description: DAMAGED MATERIALS (DMN) WASTES
CORb Sequence Number: 147514
Sequence Number: 3301700
Mixed Radioactive Flag: False
Designation Code: D
Reported Quanity: 114
Quanity Unit: LB
Kilograms Quanity: 51.7104008
Density Number: 0
Density Quanity: Not reported

Waste Managed Off Site: Y
State Only Waste Code 1: WSC2
State Only Waste Code 2: WT02
Report Managed On Site: 0
KG Managed On Site: 0
Generator Treatment Code: Not reported
Permit By Rule Code: Not reported
WCDE Residence Code: Not reported
WCDH Origin Code: 2
WCDE On Site Code: Not reported
WCDB Code: W001
Description: DAMAGED MATERIALS (DMN) WASTES
CORb Sequence Number: 147514
Sequence Number: 3301707
Mixed Radioactive Flag: False

UPS TACOMA (Continued) **1001969495**

Designation Code:	D
Reported Quanity:	165
Quanity Unit:	LB
Kilograms Quanity:	74.8440012
Density Number:	0
Density Quanity:	Not reported
Waste Managed Off Site:	Y
State Only Waste Code 1:	Not reported
State Only Waste Code 2:	Not reported
Report Managed On Site:	0
KG Managed On Site:	0
Generator Treatment Code:	Not reported
Permit By Rule Code:	Not reported
WCDE Residence Code:	Not reported
WCDH Origin Code:	2
WCDE On Site Code:	Not reported
WCDB Code:	W001
Description:	WASTE HYDROGEN PEROXIDE
CORb Sequence Number:	147514
Sequence Number:	3313289
Mixed Radioactive Flag:	False
Designation Code:	D
Reported Quanity:	40
Quanity Unit:	LB
Kilograms Quanity:	18.1440003
Density Number:	0
Density Quanity:	Not reported
Waste Managed Off Site:	Y
State Only Waste Code 1:	Not reported
State Only Waste Code 2:	Not reported
Report Managed On Site:	0
KG Managed On Site:	0
Generator Treatment Code:	Not reported
Permit By Rule Code:	Not reported
WCDE Residence Code:	Not reported
WCDH Origin Code:	2
WCDE On Site Code:	Not reported
WCDB Code:	W001
Description:	DAMAGED MATERIALS (DMN) WASTES
CORb Sequence Number:	147514
Sequence Number:	3301703
Mixed Radioactive Flag:	False
Designation Code:	D
Reported Quanity:	535
Quanity Unit:	LB
Kilograms Quanity:	242.676004
Density Number:	0
Density Quanity:	Not reported
Waste Managed Off Site:	Y
State Only Waste Code 1:	Not reported
State Only Waste Code 2:	Not reported
Report Managed On Site:	0
KG Managed On Site:	0
Generator Treatment Code:	Not reported

UPS TACOMA (Continued) **1001969495**

Permit By Rule Code:	Not reported
WCDE Residence Code:	Not reported
WCDH Origin Code:	2
WCDE On Site Code:	Not reported
WCDB Code:	W001
Description:	DAMAGED MATERIALS (DMN) WASTES
CORb Sequence Number:	147514
Sequence Number:	3301704
Mixed Radioactive Flag:	False
Designation Code:	D
Reported Quanity:	76
Quanity Unit:	LB
Kilograms Quanity:	34.4736005
Density Number:	0
Density Quanity:	Not reported
Waste Managed Off Site:	Y
State Only Waste Code 1:	Not reported
State Only Waste Code 2:	Not reported
Report Managed On Site:	0
KG Managed On Site:	0
Generator Treatment Code:	Not reported
Permit By Rule Code:	Not reported
WCDE Residence Code:	Not reported
WCDH Origin Code:	2
WCDE On Site Code:	Not reported
WCDB Code:	W001
Description:	DAMAGED MATERIALS (DMN) WASTES
CORb Sequence Number:	147514
Sequence Number:	3301699
Mixed Radioactive Flag:	False
Designation Code:	D
Reported Quanity:	109
Quanity Unit:	LB
Kilograms Quanity:	49.4424008
Density Number:	0
Density Quanity:	Not reported
Waste Managed Off Site:	Y
State Only Waste Code 1:	WSC2
State Only Waste Code 2:	Not reported
Report Managed On Site:	0
KG Managed On Site:	0
Generator Treatment Code:	Not reported
Permit By Rule Code:	Not reported
WCDE Residence Code:	Not reported
WCDH Origin Code:	2
WCDE On Site Code:	Not reported
WCDB Code:	W001
Description:	DAMAGED MATERIALS (DMN) WASTES
CORb Sequence Number:	147514
Sequence Number:	3301701
Mixed Radioactive Flag:	False
Designation Code:	D
Reported Quanity:	80
Quanity Unit:	LB
Kilograms Quanity:	36.2880006

UPS TACOMA (Continued) **1001969495**

Density Number:	0
Density Quanity:	Not reported
Waste Managed Off Site:	Y
State Only Waste Code 1:	WSC2
State Only Waste Code 2:	WT02
Report Managed On Site:	0
KG Managed On Site:	0
Generator Treatment Code:	Not reported
Permit By Rule Code:	Not reported
WCDE Residence Code:	Not reported
WCDH Origin Code:	2
WCDE On Site Code:	Not reported
WCDB Code:	W001
Description:	DAMAGED MATERIALS (DMN) WASTES
CORb Sequence Number:	147514
Sequence Number:	3301708
Mixed Radioactive Flag:	False
Designation Code:	D
Reported Quanity:	618
Quanity Unit:	LB
Kilograms Quanity:	280.324804
Density Number:	0
Density Quanity:	Not reported

Shipments Send:

CORB Waste Sequence Number:	147514
Waste Sequence Number:	3301715
Sequence Number:	1785041
Shipment Date:	2014-02-17 00:00:00
Mainfest Document ID:	000784825VES
Reported Quanity:	89
Unit of Measure:	LB
Kilograms Quanity:	40.3704006
Receiving EPAID:	COD980591184
Waste Sequence Number:	3301715
Sequence Number:	1785046
Shipment Date:	2014-10-21 00:00:00
Mainfest Document ID:	000882800VES
Reported Quanity:	132
Unit of Measure:	LB
Kilograms Quanity:	59.8752010
Receiving EPAID:	COD980591184
Waste Sequence Number:	3301715
Sequence Number:	1785044
Shipment Date:	2014-07-07 00:00:00
Mainfest Document ID:	000882970VES
Reported Quanity:	165
Unit of Measure:	LB
Kilograms Quanity:	74.8440012
Receiving EPAID:	COD980591184
Waste Sequence Number:	3301715
Sequence Number:	1785045
Shipment Date:	2014-09-02 00:00:00

UPS TACOMA (Continued) **1001969495**

Mainfest Document ID:	000882865VES
Reported Quanity:	329
Unit of Measure:	LB
Kilograms Quanity:	149.234402
Receiving EPAID:	COD980591184
Waste Sequence Number:	3301715
Sequence Number:	1785043
Shipment Date:	2014-05-20 00:00:00
Mainfest Document ID:	000784677VES
Reported Quanity:	187
Unit of Measure:	LB
Kilograms Quanity:	84.8232014
Receiving EPAID:	COD980591184
Waste Sequence Number:	3301715
Sequence Number:	1785040
Shipment Date:	2014-01-07 00:00:00
Mainfest Document ID:	000784960VES
Reported Quanity:	484
Unit of Measure:	LB
Kilograms Quanity:	219.542403
Receiving EPAID:	COD980591184
Waste Sequence Number:	3301715
Sequence Number:	1785042
Shipment Date:	2014-04-14 00:00:00
Mainfest Document ID:	000784749VES
Reported Quanity:	494
Unit of Measure:	LB
Kilograms Quanity:	224.078403
Receiving EPAID:	COD980591184
Waste Sequence Number:	3313290
Sequence Number:	1806194
Shipment Date:	2014-09-16 00:00:00
Mainfest Document ID:	012247015JJK
Reported Quanity:	29
Unit of Measure:	LB
Kilograms Quanity:	13.1544002
Receiving EPAID:	WAD991281767
Waste Sequence Number:	3301698
Sequence Number:	1785008
Shipment Date:	2014-12-03 00:00:00
Mainfest Document ID:	000882722VES
Reported Quanity:	95
Unit of Measure:	LB
Kilograms Quanity:	43.0920007
Receiving EPAID:	COD980591184
Waste Sequence Number:	3301711
Sequence Number:	1785036
Shipment Date:	2014-12-03 00:00:00
Mainfest Document ID:	000882722VES
Reported Quanity:	98
Unit of Measure:	LB

UPS TACOMA (Continued) **1001969495**

Kilograms Quanity: 44.4528007
Receiving EPAID: COD980591184

Waste Sequence Number: 3301713
Sequence Number: 1785038
Shipment Date: 2014-12-03 00:00:00
Mainfest Document ID: 000882722VES
Reported Quanity: 167
Unit of Measure: LB
Kilograms Quanity: 75.7512013
Receiving EPAID: COD980591184

Waste Stream Off Site Mgmt:
Waste CORB Sequence Number: 147514
Waste Sequence Number: 3301715
Sequence Number: 832754
Received EPAID: COD980591184
Managed Quanity: 1880
Kilogram Quanity: 852.768014
Recycled Percentage: 0
Waste Management System Code: H061

Waste Sequence Number: 3313290
Sequence Number: 842052
Received EPAID: WAD991281767
Managed Quanity: 29
Kilogram Quanity: 13.1544002
Recycled Percentage: 0
Waste Management System Code: H141

Waste Sequence Number: 3301698
Sequence Number: 832737
Received EPAID: COD980591184
Managed Quanity: 95
Kilogram Quanity: 43.0920007
Recycled Percentage: 0
Waste Management System Code: H141

Waste Sequence Number: 3301711
Sequence Number: 832750
Received EPAID: COD980591184
Managed Quanity: 98
Kilogram Quanity: 44.4528007
Recycled Percentage: 0
Waste Management System Code: H141

Waste Sequence Number: 3301713
Sequence Number: 832752
Received EPAID: COD980591184
Managed Quanity: 167
Kilogram Quanity: 75.7512013
Recycled Percentage: 0
Waste Management System Code: H061

Waste Sequence Number: 3301700
Sequence Number: 832739
Received EPAID: COD980591184

UPS TACOMA (Continued) **1001969495**

Managed Quanity: 114
Kilogram Quanity: 51.7104008
Recycled Percentage: 0
Waste Management System Code: H141

Waste Sequence Number: 3301707
Sequence Number: 832746
Received EPAID: COD980591184
Managed Quanity: 165
Kilogram Quanity: 74.8440012
Recycled Percentage: 0
Waste Management System Code: H061

Waste Sequence Number: 3313289
Sequence Number: 842051
Received EPAID: WAD991281767
Managed Quanity: 40
Kilogram Quanity: 18.1440003
Recycled Percentage: 0
Waste Management System Code: H141

Waste Sequence Number: 3301705
Sequence Number: 832744
Received EPAID: COD980591184
Managed Quanity: 48
Kilogram Quanity: 21.7728003
Recycled Percentage: 0
Waste Management System Code: H141

Waste Sequence Number: 3301706
Sequence Number: 832745
Received EPAID: COD980591184
Managed Quanity: 151
Kilogram Quanity: 68.4936011
Recycled Percentage: 0
Waste Management System Code: H141

Waste Sequence Number: 3301699
Sequence Number: 832738
Received EPAID: COD980591184
Managed Quanity: 109
Kilogram Quanity: 49.4424008
Recycled Percentage: 0
Waste Management System Code: H061

Waste Stream Comments:
CORB Waste Sequence Number: 147514
Comments: A-7. Intermittent disposal of waste aerosol spray cans.
Waste Sequence Number: 3301697
Sequence Number: 1

Waste Stream EPA Code:
CORB Waste Sequence Number: 147514
Waste Sequence Number: 3313289
Sequence Number: 7511931
WCDA Code: D001

UPS TACOMA (Continued) **1001969495**

Waste Sequence Number: 3313289
Sequence Number: 7511932
WCDA Code: D002

Waste Sequence Number: 3313290
Sequence Number: 7511943
WCDA Code: D002

Waste Sequence Number: 3301699
Sequence Number: 7404422
WCDA Code: D001

Waste Sequence Number: 3301701
Sequence Number: 7404424
WCDA Code: D011

Waste Sequence Number: 3301702
Sequence Number: 7404425
WCDA Code: D018

Waste Sequence Number: 3301700
Sequence Number: 7404423
WCDA Code: D001

Waste Sequence Number: 3301697
Sequence Number: 7511930
WCDA Code: D001

Waste Sequence Number: 3301703
Sequence Number: 7404426
WCDA Code: D039

Waste Sequence Number: 3301704
Sequence Number: 7404428
WCDA Code: D018

Waste Sequence Number: 3301704
Sequence Number: 7404427
WCDA Code: U002

Waste Stream Source Code:
CORB Waste Sequence Number: 147514
Waste Sequence Number: 3301697
Sequence Number: 1
WCDD Code: G19

Waste Sequence Number: 3301698
Sequence Number: 1
WCDD Code: G32

Waste Sequence Number: 3301699
Sequence Number: 1
WCDD Code: G32

Waste Sequence Number: 3301700
Sequence Number: 1
WCDD Code: G32

UPS TACOMA (Continued) **1001969495**

Waste Sequence Number:	3301701
Sequence Number:	1
WCDD Code:	G32
Waste Sequence Number:	3301702
Sequence Number:	1
WCDD Code:	G32
Waste Sequence Number:	3301703
Sequence Number:	1
WCDD Code:	G32
Waste Sequence Number:	3301704
Sequence Number:	1
WCDD Code:	G32
Waste Sequence Number:	3301705
Sequence Number:	1
WCDD Code:	G32
Waste Sequence Number:	3301706
Sequence Number:	1
WCDD Code:	G32
Waste Sequence Number:	3301707
Sequence Number:	1
WCDD Code:	G32

Name:	UPS TACOMA
Address:	5001 20TH ST E
City,State,Zip:	TACOMA, WA 98424-1911
Facility Address 2:	Not reported
Facility ID:	61525354
EPA ID:	WAD180330961
NAICS:	492210
State Waste Code Desc:	WT02, WSC2
Federal Waste Code Desc:	D001, D018, D035, U002
Form Comm:	Not reported
Data Year:	2013
Permit by Rule:	False
Mailing Address 2:	Not reported
Treatment by Generator:	False
Mixed Radioactive Waste:	False
Importer of Hazardous Waste:	False
Immediate Recycler:	False
Treatment/Storage/Disposal/Recycling Facility:	False
Generator of Dangerous Fuel Waste:	False
Generator Marketing to Burner:	False
Other Marketers (i.e., blender, distributor, etc.):	False
Utility Boiler Burner:	False
Industry Boiler Burner:	False
Industrial Furnace:	False
Smelter Defferal:	False
Universal Waste:	Not reported
Off-Specification:	Not reported
LN Address 2:	Not reported

UPS TACOMA (Continued) **1001969495**

Tax Reg #:	578037680
Business Type:	Package Delivery
Mail Name:	UPS Plant Engineering
Mailing Address:	4455 7TH AVE S
Mailing City,State,Zip:	SEATTLE, WA 98108-1731
Legal Organization Name:	United Parcel Service Inc
Legal Organization Type:	Private
Legal Contact:	Not reported
Legal Address:	4455 7TH AVE S
Legal Address 2:	Not reported
Legal City,State,Zip:	SEATTLE, WA 98108-1731
Legal Phone Number:	(206)621-6233
Legal Effective Date:	11/01/1974
Land Organization Name:	United Parcel Service Inc
Land Organization Type:	Private
Land Contact:	Not reported
Land Address:	4455 7TH AVE S
Land City,State,Zip:	SEATTLE, WA 98108-1731
Land Phone Number:	(206)621-6233
Operator Organization Name:	United Parcel Service Inc
Operator Organization Type:	Private
Operator:	Not reported
Operator Address:	5001 20th ST E
Operator Address 2:	Not reported
Operator City,State,Zip:	Tacoma, WA 98424-1911
Operator Phone Number:	(253)922-7990
Operator Effective Date:	11/01/1974
Site Contact:	Aaron Johnson
Site Contact Address:	4455 7TH AVE S
Contact City,State,Zip:	SEATTLE, WA 98108-1731
Site Contact Phone Number:	(206)621-6233
Site Contact Email:	air3axj@ups.com
Gen Status Code:	MQG
Monthly Generation:	True
Batch Generation:	False
One Time Generation:	False
Transport Own Waste:	False
Tranports Other Waste:	False
Recycler Onsite:	False
Transfer Facility:	False
Other Exemption:	Not reported
UW Battery Gen:	False
Used Oil Transporter:	False
Used Oil Transfer Facility:	False
Used Oil Processor:	False
Used Oil Refiner:	False
Used Oil Fuel Marketer Directs Shipments:	False
Used Oil Fuel Marketer Meets Specs:	False
Site Contact Address 2:	Not reported

Waste Stream Generated:

Waste Managed Off Site:	Y
State Only Waste Code 1:	WT02
State Only Waste Code 2:	Not reported
Report Managed On Site:	0
KG Managed On Site:	0
Generator Treatment Code:	Not reported
Permit By Rule Code:	Not reported

UPS TACOMA (Continued) **1001969495**

WCDE Residence Code:	Not reported
WCDH Origin Code:	2
WCDE On Site Code:	Not reported
WCDB Code:	W001
Description:	Damaged Material Packaged Waste
CORb Sequence Number:	141728
Sequence Number:	3221365
Mixed Radioactive Flag:	False
Designation Code:	D
Reported Quanity:	438
Quanity Unit:	LB
Kilograms Quanity:	198.676803
Density Number:	0
Density Quanity:	Not reported
Waste Managed Off Site:	Y
State Only Waste Code 1:	WSC2
State Only Waste Code 2:	WT02
Report Managed On Site:	0
KG Managed On Site:	0
Generator Treatment Code:	Not reported
Permit By Rule Code:	Not reported
WCDE Residence Code:	Not reported
WCDH Origin Code:	2
WCDE On Site Code:	Not reported
WCDB Code:	W001
Description:	Damaged Material Packaged Waste
CORb Sequence Number:	141728
Sequence Number:	3221370
Mixed Radioactive Flag:	False
Designation Code:	D
Reported Quanity:	595
Quanity Unit:	LB
Kilograms Quanity:	269.892004
Density Number:	0
Density Quanity:	Not reported
Waste Managed Off Site:	Y
State Only Waste Code 1:	Not reported
State Only Waste Code 2:	Not reported
Report Managed On Site:	0
KG Managed On Site:	0
Generator Treatment Code:	Not reported
Permit By Rule Code:	Not reported
WCDE Residence Code:	Not reported
WCDH Origin Code:	2
WCDE On Site Code:	Not reported
WCDB Code:	W001
Description:	Damaged Material Packaged Waste
CORb Sequence Number:	141728
Sequence Number:	3221372
Mixed Radioactive Flag:	False
Designation Code:	D
Reported Quanity:	76
Quanity Unit:	LB
Kilograms Quanity:	34.4736005
Density Number:	0

UPS TACOMA (Continued) **1001969495**

Density Quanity:	Not reported
Waste Managed Off Site:	Y
State Only Waste Code 1:	WT02
State Only Waste Code 2:	Not reported
Report Managed On Site:	0
KG Managed On Site:	0
Generator Treatment Code:	Not reported
Permit By Rule Code:	Not reported
WCDE Residence Code:	Not reported
WCDH Origin Code:	2
WCDE On Site Code:	Not reported
WCDB Code:	W001
Description:	Damaged Material Packaged Waste
CORb Sequence Number:	141728
Sequence Number:	3221390
Mixed Radioactive Flag:	False
Designation Code:	D
Reported Quanity:	146
Quanity Unit:	LB
Kilograms Quanity:	66.2256011
Density Number:	0
Density Quanity:	Not reported
Waste Managed Off Site:	Y
State Only Waste Code 1:	Not reported
State Only Waste Code 2:	Not reported
Report Managed On Site:	0
KG Managed On Site:	0
Generator Treatment Code:	Not reported
Permit By Rule Code:	Not reported
WCDE Residence Code:	Not reported
WCDH Origin Code:	2
WCDE On Site Code:	Not reported
WCDB Code:	W001
Description:	Damaged Material Packaged Waste
CORb Sequence Number:	141728
Sequence Number:	3221395
Mixed Radioactive Flag:	False
Designation Code:	D
Reported Quanity:	82
Quanity Unit:	LB
Kilograms Quanity:	37.1952006
Density Number:	0
Density Quanity:	Not reported
Waste Managed Off Site:	Y
State Only Waste Code 1:	WSC2
State Only Waste Code 2:	WT02
Report Managed On Site:	0
KG Managed On Site:	0
Generator Treatment Code:	Not reported
Permit By Rule Code:	Not reported
WCDE Residence Code:	Not reported
WCDH Origin Code:	2
WCDE On Site Code:	Not reported
WCDB Code:	W001

UPS TACOMA (Continued) **1001969495**

Description:	Damaged Material Packaged Waste
CORb Sequence Number:	141728
Sequence Number:	3221366
Mixed Radioactive Flag:	False
Designation Code:	D
Reported Quanity:	332
Quanity Unit:	LB
Kilograms Quanity:	150.595202
Density Number:	0
Density Quanity:	Not reported
Waste Managed Off Site:	Y
State Only Waste Code 1:	WT02
State Only Waste Code 2:	Not reported
Report Managed On Site:	0
KG Managed On Site:	0
Generator Treatment Code:	Not reported
Permit By Rule Code:	Not reported
WCDE Residence Code:	Not reported
WCDH Origin Code:	2
WCDE On Site Code:	Not reported
WCDB Code:	W001
Description:	Damaged Material Packaged Waste
CORb Sequence Number:	141728
Sequence Number:	3221368
Mixed Radioactive Flag:	False
Designation Code:	D
Reported Quanity:	3181
Quanity Unit:	LB
Kilograms Quanity:	1442.90162
Density Number:	0
Density Quanity:	Not reported
Waste Managed Off Site:	Y
State Only Waste Code 1:	Not reported
State Only Waste Code 2:	Not reported
Report Managed On Site:	0
KG Managed On Site:	0
Generator Treatment Code:	Not reported
Permit By Rule Code:	Not reported
WCDE Residence Code:	Not reported
WCDH Origin Code:	2
WCDE On Site Code:	Not reported
WCDB Code:	W001
Description:	Damaged Material Packaged Waste
CORb Sequence Number:	141728
Sequence Number:	3221369
Mixed Radioactive Flag:	False
Designation Code:	D
Reported Quanity:	65
Quanity Unit:	LB
Kilograms Quanity:	29.4840005
Density Number:	0
Density Quanity:	Not reported
Waste Managed Off Site:	Y
State Only Waste Code 1:	WT02

UPS TACOMA (Continued) **1001969495**

State Only Waste Code 2:	Not reported
Report Managed On Site:	0
KG Managed On Site:	0
Generator Treatment Code:	Not reported
Permit By Rule Code:	Not reported
WCDE Residence Code:	Not reported
WCDH Origin Code:	2
WCDE On Site Code:	Not reported
WCDB Code:	W001
Description:	Damaged Material Packaged Waste
CORb Sequence Number:	141728
Sequence Number:	3221391
Mixed Radioactive Flag:	False
Designation Code:	D
Reported Quanity:	146
Quanity Unit:	LB
Kilograms Quanity:	66.2256011
Density Number:	0
Density Quanity:	Not reported

Waste Managed Off Site:	Y
State Only Waste Code 1:	Not reported
State Only Waste Code 2:	Not reported
Report Managed On Site:	0
KG Managed On Site:	0
Generator Treatment Code:	Not reported
Permit By Rule Code:	Not reported
WCDE Residence Code:	Not reported
WCDH Origin Code:	2
WCDE On Site Code:	Not reported
WCDB Code:	W001
Description:	Damaged Material Packaged Waste
CORb Sequence Number:	141728
Sequence Number:	3221392
Mixed Radioactive Flag:	False
Designation Code:	D
Reported Quanity:	53
Quanity Unit:	LB
Kilograms Quanity:	24.0408004
Density Number:	0
Density Quanity:	Not reported

Waste Managed Off Site:	Y
State Only Waste Code 1:	Not reported
State Only Waste Code 2:	Not reported
Report Managed On Site:	0
KG Managed On Site:	0
Generator Treatment Code:	Not reported
Permit By Rule Code:	Not reported
WCDE Residence Code:	Not reported
WCDH Origin Code:	2
WCDE On Site Code:	Not reported
WCDB Code:	W001
Description:	Damaged Material Packaged Waste
CORb Sequence Number:	141728
Sequence Number:	3221393
Mixed Radioactive Flag:	False

UPS TACOMA (Continued) **1001969495**

Designation Code:	D
Reported Quanity:	11
Quanity Unit:	LB
Kilograms Quanity:	4.98960008
Density Number:	0
Density Quanity:	Not reported

Waste Stream Off Site Mgmt:

Waste CORB Sequence Number:	141728
Waste Sequence Number:	3221391
Sequence Number:	776654
Received EPAID:	COD980591184
Managed Quanity:	146
Kilogram Quanity:	66.2256011
Recycled Percentage:	0
Waste Management System Code:	H141

Waste Sequence Number:	3221392
Sequence Number:	776640
Received EPAID:	COD980591184
Managed Quanity:	53
Kilogram Quanity:	24.0408004
Recycled Percentage:	0
Waste Management System Code:	H141

Waste Sequence Number:	3221366
Sequence Number:	776656
Received EPAID:	COD980591184
Managed Quanity:	332
Kilogram Quanity:	150.595202
Recycled Percentage:	0
Waste Management System Code:	H141

Waste Sequence Number:	3221368
Sequence Number:	776658
Received EPAID:	COD980591184
Managed Quanity:	3181
Kilogram Quanity:	1442.90162
Recycled Percentage:	0
Waste Management System Code:	H061

Waste Sequence Number:	3221369
Sequence Number:	776592
Received EPAID:	COD980591184
Managed Quanity:	65
Kilogram Quanity:	29.4840005
Recycled Percentage:	0
Waste Management System Code:	H141

Waste Sequence Number:	3221365
Sequence Number:	776642
Received EPAID:	COD980591184
Managed Quanity:	438
Kilogram Quanity:	198.676803
Recycled Percentage:	0
Waste Management System Code:	H061

UPS TACOMA (Continued) **1001969495**

Waste Sequence Number: 3221370
Sequence Number: 776655
Received EPAID: COD980591184
Managed Quanity: 595
Kilogram Quanity: 269.892004
Recycled Percentage: 0
Waste Management System Code: H061

Waste Sequence Number: 3221372
Sequence Number: 776615
Received EPAID: COD980591184
Managed Quanity: 76
Kilogram Quanity: 34.4736005
Recycled Percentage: 0
Waste Management System Code: H061

Waste Sequence Number: 3221390
Sequence Number: 776637
Received EPAID: COD980591184
Managed Quanity: 146
Kilogram Quanity: 66.2256011
Recycled Percentage: 0
Waste Management System Code: H141

Waste Sequence Number: 3221395
Sequence Number: 776646
Received EPAID: COD980591184
Managed Quanity: 82
Kilogram Quanity: 37.1952006
Recycled Percentage: 0
Waste Management System Code: H141

Waste Sequence Number: 3221393
Sequence Number: 776641
Received EPAID: COD980591184
Managed Quanity: 11
Kilogram Quanity: 4.98960008
Recycled Percentage: 0
Waste Management System Code: H141

Waste Stream Comments:
CORB Waste Sequence Number: 141728
Comments: A-7. Intermittent disposal of waste aerosol spray cans.
Waste Sequence Number: 3221371
Sequence Number: 1

Waste Stream EPA Code:
CORB Waste Sequence Number: 141728
Waste Sequence Number: 3221369
Sequence Number: 7198326
WCDA Code: D018

Waste Sequence Number: 3221369
Sequence Number: 7198327
WCDA Code: D035

UPS TACOMA (Continued) **1001969495**

Waste Sequence Number: 3221369
Sequence Number: 7198325
WCDA Code: U002

Waste Sequence Number: 3221372
Sequence Number: 7198338
WCDA Code: D018

Waste Sequence Number: 3221395
Sequence Number: 7198364
WCDA Code: D018

Waste Sequence Number: 3221395
Sequence Number: 7198365
WCDA Code: D035

Waste Sequence Number: 3221392
Sequence Number: 7198351
WCDA Code: D001

Waste Sequence Number: 3221393
Sequence Number: 7198355
WCDA Code: D001

Waste Sequence Number: 3221394
Sequence Number: 7198359
WCDA Code: D001

Waste Sequence Number: 3221371
Sequence Number: 7198366
WCDA Code: D001

Waste Stream Source Code:
CORB Waste Sequence Number: 141728
Waste Sequence Number: 3221371
Sequence Number: 1
WCDD Code: G19

Waste Sequence Number: 3221364
Sequence Number: 1
WCDD Code: G32

Waste Sequence Number: 3221365
Sequence Number: 1
WCDD Code: G32

Waste Sequence Number: 3221366
Sequence Number: 1
WCDD Code: G32

Waste Sequence Number: 3221368
Sequence Number: 1
WCDD Code: G32

Waste Sequence Number: 3221369
Sequence Number: 1
WCDD Code: G32

UPS TACOMA (Continued) **1001969495**

Waste Sequence Number:	3221370
Sequence Number:	1
WCDD Code:	G32
Waste Sequence Number:	3221372
Sequence Number:	1
WCDD Code:	G32
Waste Sequence Number:	3221387
Sequence Number:	1
WCDD Code:	G32
Waste Sequence Number:	3221390
Sequence Number:	1
WCDD Code:	G32
Waste Sequence Number:	3221391
Sequence Number:	1
WCDD Code:	G32

Name:	UPS TACOMA
Address:	5001 20TH ST E
City,State,Zip:	TACOMA, WA 98424-1911
Facility Address 2:	Not reported
Facility ID:	61525354
EPA ID:	WAD180330961
NAICS:	492210
State Waste Code Desc:	WP01, WP02, WP03, WT02, WSC2
Federal Waste Code Desc:	P119, D001, D005 D007 D011, D003, D005, D018, D023, D035, U080, D002, D008
Form Comm:	Not reported
Data Year:	2012
Permit by Rule:	False
Mailing Address 2:	Not reported
Treatment by Generator:	False
Mixed Radioactive Waste:	False
Importer of Hazardous Waste:	False
Immediate Recycler:	False
Treatment/Storage/Disposal/Recycling Facility:	False
Generator of Dangerous Fuel Waste:	False
Generator Marketing to Burner:	False
Other Marketers (i.e., blender, distributor, etc.):	False
Utility Boiler Burner:	False
Industry Boiler Burner:	False
Industrial Furnace:	False
Smelter Defferal:	False
Universal Waste:	Not reported
Off-Specification:	Not reported
LN Address 2:	Not reported
Tax Reg #:	578037680
Business Type:	Package Delivery
Mail Name:	UPS Plant Engineering
Mailing Address:	4455 7TH AVE S
Mailing City,State,Zip:	SEATTLE, WA 98108
Legal Organization Name:	United Parcel Service Inc
Legal Organization Type:	Private

UPS TACOMA (Continued) **1001969495**

Legal Contact:	Not reported
Legal Address:	4455 7TH AVE S
Legal Address 2:	Not reported
Legal City,State,Zip:	SEATTLE, WA 98108
Legal Phone Number:	(206)621-6233
Legal Effective Date:	11/01/1974
Land Organization Name:	United Parcel Service Inc
Land Organization Type:	Private
Land Contact:	Not reported
Land Address:	4455 7TH AVE S
Land City,State,Zip:	SEATTLE, WA 98108-1731
Land Phone Number:	(206)621-6233
Operator Organization Name:	United Parcel Service Inc
Operator Organization Type:	Private
Operator:	Not reported
Operator Address:	5001 20th ST E
Operator Address 2:	Not reported
Operator City,State,Zip:	Tacoma, WA 98424
Operator Phone Number:	(253)922-7990
Operator Effective Date:	11/01/1974
Site Contact:	Aaron Johnson
Site Contact Address:	4455 7TH AVE S
Contact City,State,Zip:	SEATTLE, WA 98108
Site Contact Phone Number:	(206)621-6233
Site Contact Email:	air3axj@ups.com
Gen Status Code:	LQG
Monthly Generation:	True
Batch Generation:	False
One Time Generation:	False
Transport Own Waste:	False
Tranports Other Waste:	False
Recycler Onsite:	False
Transfer Facility:	False
Other Exemption:	Not reported
UW Battery Gen:	False
Used Oil Transporter:	False
Used Oil Transfer Facility:	False
Used Oil Processor:	False
Used Oil Refiner:	False
Used Oil Fuel Marketer Directs Shipments:	False
Used Oil Fuel Marketer Meets Specs:	False
Site Contact Address 2:	Not reported

Waste Stream Generated:

Waste Managed Off Site:	Y
State Only Waste Code 1:	WP03
State Only Waste Code 2:	WT02
Report Managed On Site:	0
KG Managed On Site:	0
Generator Treatment Code:	Not reported
Permit By Rule Code:	Not reported
WCDE Residence Code:	Not reported
WCDH Origin Code:	2
WCDE On Site Code:	Not reported
WCDB Code:	W001
Description:	Damaged Material Packaged Waste
CORb Sequence Number:	136931
Sequence Number:	2665184

UPS TACOMA (Continued) **1001969495**

Mixed Radioactive Flag:	False
Designation Code:	E
Reported Quanity:	217
Quanity Unit:	LB
Kilograms Quanity:	98.4312016
Density Number:	0
Density Quanity:	Not reported
Waste Managed Off Site:	Y
State Only Waste Code 1:	WP03
State Only Waste Code 2:	WT02
Report Managed On Site:	0
KG Managed On Site:	0
Generator Treatment Code:	Not reported
Permit By Rule Code:	Not reported
WCDE Residence Code:	Not reported
WCDH Origin Code:	2
WCDE On Site Code:	Not reported
WCDB Code:	W001
Description:	Damaged Material Packaged Waste
CORb Sequence Number:	136931
Sequence Number:	2665185
Mixed Radioactive Flag:	False
Designation Code:	E
Reported Quanity:	321
Quanity Unit:	LB
Kilograms Quanity:	145.605602
Density Number:	0
Density Quanity:	Not reported
Waste Managed Off Site:	Y
State Only Waste Code 1:	WSC2
State Only Waste Code 2:	Not reported
Report Managed On Site:	0
KG Managed On Site:	0
Generator Treatment Code:	Not reported
Permit By Rule Code:	Not reported
WCDE Residence Code:	Not reported
WCDH Origin Code:	2
WCDE On Site Code:	Not reported
WCDB Code:	W001
Description:	Damaged Material Packaged Waste
CORb Sequence Number:	136931
Sequence Number:	2665186
Mixed Radioactive Flag:	False
Designation Code:	D
Reported Quanity:	157
Quanity Unit:	LB
Kilograms Quanity:	71.2152012
Density Number:	0
Density Quanity:	Not reported
Waste Managed Off Site:	Y
State Only Waste Code 1:	WSC2
State Only Waste Code 2:	WT02
Report Managed On Site:	0
KG Managed On Site:	0

UPS TACOMA (Continued) **1001969495**

Generator Treatment Code:	Not reported
Permit By Rule Code:	Not reported
WCDE Residence Code:	Not reported
WCDH Origin Code:	2
WCDE On Site Code:	Not reported
WCDB Code:	W001
Description:	Damaged Material Packaged Waste
CORb Sequence Number:	136931
Sequence Number:	2665187
Mixed Radioactive Flag:	False
Designation Code:	D
Reported Quanity:	103
Quanity Unit:	LB
Kilograms Quanity:	46.7208008
Density Number:	0
Density Quanity:	Not reported
Waste Managed Off Site:	Y
State Only Waste Code 1:	WSC2
State Only Waste Code 2:	Not reported
Report Managed On Site:	0
KG Managed On Site:	0
Generator Treatment Code:	Not reported
Permit By Rule Code:	Not reported
WCDE Residence Code:	Not reported
WCDH Origin Code:	2
WCDE On Site Code:	Not reported
WCDB Code:	W002
Description:	Damaged Material Packaged Waste
CORb Sequence Number:	136931
Sequence Number:	2665200
Mixed Radioactive Flag:	False
Designation Code:	D
Reported Quanity:	1
Quanity Unit:	LB
Kilograms Quanity:	0.45360000
Density Number:	0
Density Quanity:	Not reported
Waste Managed Off Site:	Y
State Only Waste Code 1:	Not reported
State Only Waste Code 2:	Not reported
Report Managed On Site:	0
KG Managed On Site:	0
Generator Treatment Code:	Not reported
Permit By Rule Code:	Not reported
WCDE Residence Code:	Not reported
WCDH Origin Code:	2
WCDE On Site Code:	Not reported
WCDB Code:	W001
Description:	Damaged Material Packaged Waste
CORb Sequence Number:	136931
Sequence Number:	2665171
Mixed Radioactive Flag:	False
Designation Code:	D
Reported Quanity:	47
Quanity Unit:	LB

UPS TACOMA (Continued) **1001969495**

Kilograms Quanity:	21.3192003
Density Number:	0
Density Quanity:	Not reported
Waste Managed Off Site:	Y
State Only Waste Code 1:	Not reported
State Only Waste Code 2:	Not reported
Report Managed On Site:	0
KG Managed On Site:	0
Generator Treatment Code:	Not reported
Permit By Rule Code:	Not reported
WCDE Residence Code:	Not reported
WCDH Origin Code:	2
WCDE On Site Code:	Not reported
WCDB Code:	W001
Description:	Damaged Material Packaged Waste
CORb Sequence Number:	136931
Sequence Number:	2665173
Mixed Radioactive Flag:	False
Designation Code:	D
Reported Quanity:	60
Quanity Unit:	LB
Kilograms Quanity:	27.2160004
Density Number:	0
Density Quanity:	Not reported
Waste Managed Off Site:	Y
State Only Waste Code 1:	Not reported
State Only Waste Code 2:	Not reported
Report Managed On Site:	0
KG Managed On Site:	0
Generator Treatment Code:	Not reported
Permit By Rule Code:	Not reported
WCDE Residence Code:	Not reported
WCDH Origin Code:	2
WCDE On Site Code:	Not reported
WCDB Code:	W001
Description:	Damaged Material Packaged Waste
CORb Sequence Number:	136931
Sequence Number:	2665180
Mixed Radioactive Flag:	False
Designation Code:	D
Reported Quanity:	89
Quanity Unit:	LB
Kilograms Quanity:	40.3704006
Density Number:	0
Density Quanity:	Not reported
Waste Managed Off Site:	Y
State Only Waste Code 1:	WP01
State Only Waste Code 2:	WP03
Report Managed On Site:	0
KG Managed On Site:	0
Generator Treatment Code:	Not reported
Permit By Rule Code:	Not reported
WCDE Residence Code:	Not reported
WCDH Origin Code:	2

UPS TACOMA (Continued) **1001969495**

WCDE On Site Code:	Not reported
WCDB Code:	W001
Description:	Damaged Material Packaged Waste
CORb Sequence Number:	136931
Sequence Number:	2665182
Mixed Radioactive Flag:	False
Designation Code:	E
Reported Quanity:	118
Quanity Unit:	LB
Kilograms Quanity:	53.5248009
Density Number:	0
Density Quanity:	Not reported
Waste Managed Off Site:	Y
State Only Waste Code 1:	WT02
State Only Waste Code 2:	Not reported
Report Managed On Site:	0
KG Managed On Site:	0
Generator Treatment Code:	Not reported
Permit By Rule Code:	Not reported
WCDE Residence Code:	Not reported
WCDH Origin Code:	2
WCDE On Site Code:	Not reported
WCDB Code:	W001
Description:	Damaged Material Packaged Waste
CORb Sequence Number:	136931
Sequence Number:	2665189
Mixed Radioactive Flag:	False
Designation Code:	D
Reported Quanity:	2599
Quanity Unit:	LB
Kilograms Quanity:	1178.90642
Density Number:	0
Density Quanity:	Not reported
Waste Managed Off Site:	Y
State Only Waste Code 1:	WT02
State Only Waste Code 2:	Not reported
Report Managed On Site:	0
KG Managed On Site:	0
Generator Treatment Code:	Not reported
Permit By Rule Code:	Not reported
WCDE Residence Code:	Not reported
WCDH Origin Code:	2
WCDE On Site Code:	Not reported
WCDB Code:	W001
Description:	Damaged Material Packaged Waste
CORb Sequence Number:	136931
Sequence Number:	2665191
Mixed Radioactive Flag:	False
Designation Code:	D
Reported Quanity:	1948
Quanity Unit:	LB
Kilograms Quanity:	883.612815
Density Number:	0
Density Quanity:	Not reported

UPS TACOMA (Continued) **1001969495**

Shipments Send:

CORB Waste Sequence Number:	136931
Waste Sequence Number:	2665171
Sequence Number:	1361123
Shipment Date:	2012-03-30 00:00:00
Mainfest Document ID:	000449063VES
Reported Quanity:	15
Unit of Measure:	LB
Kilograms Quanity:	6.80400011
Receiving EPAID:	COD980591184
Waste Sequence Number:	2665171
Sequence Number:	1361124
Shipment Date:	2012-10-19 00:00:00
Mainfest Document ID:	000449672VES
Reported Quanity:	32
Unit of Measure:	LB
Kilograms Quanity:	14.5152002
Receiving EPAID:	COD980591184
Waste Sequence Number:	2665173
Sequence Number:	1361129
Shipment Date:	2012-06-29 00:00:00
Mainfest Document ID:	000449848VES
Reported Quanity:	60
Unit of Measure:	LB
Kilograms Quanity:	27.2160004
Receiving EPAID:	COD980591184
Waste Sequence Number:	2665180
Sequence Number:	1361136
Shipment Date:	2012-06-29 00:00:00
Mainfest Document ID:	000449848VES
Reported Quanity:	89
Unit of Measure:	LB
Kilograms Quanity:	40.3704006
Receiving EPAID:	COD980591184
Waste Sequence Number:	2665182
Sequence Number:	1361138
Shipment Date:	2012-02-13 00:00:00
Mainfest Document ID:	000448724VES
Reported Quanity:	118
Unit of Measure:	LB
Kilograms Quanity:	53.5248009
Receiving EPAID:	COD980591184
Waste Sequence Number:	2665189
Sequence Number:	1361155
Shipment Date:	2012-03-30 00:00:00
Mainfest Document ID:	000449063VES
Reported Quanity:	117
Unit of Measure:	LB
Kilograms Quanity:	53.0712009
Receiving EPAID:	COD980591184
Waste Sequence Number:	2665189

UPS TACOMA (Continued) **1001969495**

Sequence Number: 1361159
Shipment Date: 2012-12-13 00:00:00
Mainfest Document ID: 000449569VES
Reported Quanity: 305
Unit of Measure: LB
Kilograms Quanity: 138.348002
Receiving EPAID: COD980591184

Waste Sequence Number: 2665189
Sequence Number: 1361157
Shipment Date: 2012-08-13 00:00:00
Mainfest Document ID: 000449790VES
Reported Quanity: 526
Unit of Measure: LB
Kilograms Quanity: 238.593604
Receiving EPAID: COD980591184

Waste Sequence Number: 2665189
Sequence Number: 1361154
Shipment Date: 2012-01-04 00:00:00
Mainfest Document ID: 000448589VES
Reported Quanity: 389
Unit of Measure: LB
Kilograms Quanity: 176.450403
Receiving EPAID: COD980591184

Waste Sequence Number: 2665189
Sequence Number: 1361158
Shipment Date: 2012-10-19 00:00:00
Mainfest Document ID: 000449672VES
Reported Quanity: 872
Unit of Measure: LB
Kilograms Quanity: 395.539206
Receiving EPAID: COD980591184

Waste Sequence Number: 2665189
Sequence Number: 1361156
Shipment Date: 2012-05-14 00:00:00
Mainfest Document ID: 000449950VES
Reported Quanity: 390
Unit of Measure: LB
Kilograms Quanity: 176.904003
Receiving EPAID: COD980591184

Waste Stream Off Site Mgmt:
Waste CORB Sequence Number: 136931
Waste Sequence Number: 2665172
Sequence Number: 664119
Received EPAID: COD980591184
Managed Quanity: 278
Kilogram Quanity: 126.100802
Recycled Percentage: 0
Waste Management System Code: H141

Waste Sequence Number: 2665174
Sequence Number: 664121
Received EPAID: COD980591184

UPS TACOMA (Continued) **1001969495**

Managed Quanity:	83
Kilogram Quanity:	37.6488006
Recycled Percentage:	0
Waste Management System Code:	H141
Waste Sequence Number:	2665179
Sequence Number:	664126
Received EPAID:	COD980591184
Managed Quanity:	160
Kilogram Quanity:	72.5760012
Recycled Percentage:	0
Waste Management System Code:	H141
Waste Sequence Number:	2665181
Sequence Number:	664128
Received EPAID:	COD980591184
Managed Quanity:	76
Kilogram Quanity:	34.4736005
Recycled Percentage:	0
Waste Management System Code:	H061
Waste Sequence Number:	2665183
Sequence Number:	664130
Received EPAID:	COD980591184
Managed Quanity:	141
Kilogram Quanity:	63.9576011
Recycled Percentage:	0
Waste Management System Code:	H061
Waste Sequence Number:	2665188
Sequence Number:	664136
Received EPAID:	COD980591184
Managed Quanity:	255
Kilogram Quanity:	115.668001
Recycled Percentage:	0
Waste Management System Code:	H141
Waste Sequence Number:	2665188
Sequence Number:	664135
Received EPAID:	COD980591184
Managed Quanity:	426
Kilogram Quanity:	193.233603
Recycled Percentage:	0
Waste Management System Code:	H061
Waste Sequence Number:	2665190
Sequence Number:	664139
Received EPAID:	COD980591184
Managed Quanity:	19
Kilogram Quanity:	8.61840014
Recycled Percentage:	0
Waste Management System Code:	H141
Waste Sequence Number:	2665190
Sequence Number:	664138
Received EPAID:	COD980591184
Managed Quanity:	384

UPS TACOMA (Continued) **1001969495**

Kilogram Quanity: 174.182402
Recycled Percentage: 0
Waste Management System Code: H061

Waste Sequence Number: 2665171
Sequence Number: 664118
Received EPAID: COD980591184
Managed Quanity: 47
Kilogram Quanity: 21.3192003
Recycled Percentage: 0
Waste Management System Code: H141

Waste Sequence Number: 2665173
Sequence Number: 664120
Received EPAID: COD980591184
Managed Quanity: 60
Kilogram Quanity: 27.2160004
Recycled Percentage: 0
Waste Management System Code: H141

Waste Stream Comments:
CORB Waste Sequence Number: 136931
Comments: Additional Waste Code WT02
Waste Sequence Number: 2665181
Sequence Number: 1

Comments: Additional Waste Code WT02
Waste Sequence Number: 2665182
Sequence Number: 1

Comments: Additional Waste Code WT02
Waste Sequence Number: 2665183
Sequence Number: 1

Waste Stream EPA Code:
CORB Waste Sequence Number: 136931
Waste Sequence Number: 2665170
Sequence Number: 5916121
WCDA Code: P119

Waste Sequence Number: 2665175
Sequence Number: 5916111
WCDA Code: D003

Waste Sequence Number: 2665176
Sequence Number: 5916112
WCDA Code: D005

Waste Sequence Number: 2665177
Sequence Number: 5916113
WCDA Code: D005

Waste Sequence Number: 2665178
Sequence Number: 5916114
WCDA Code: D018

UPS TACOMA (Continued) **1001969495**

Waste Sequence Number: 2665193
Sequence Number: 5916139
WCDA Code: D002

Waste Sequence Number: 2665193
Sequence Number: 5916140
WCDA Code: D008

Waste Sequence Number: 2665171
Sequence Number: 5916104
WCDA Code: D001

Waste Sequence Number: 2665173
Sequence Number: 5916106
WCDA Code: D001

Waste Sequence Number: 2665180
Sequence Number: 5916117
WCDA Code: U080

Waste Sequence Number: 2665172
Sequence Number: 5916105
WCDA Code: D001

Waste Stream Source Code:
CORB Waste Sequence Number: 136931
Waste Sequence Number: 2665170
Sequence Number: 1
WCDD Code: G32

Waste Sequence Number: 2665171
Sequence Number: 1
WCDD Code: G32

Waste Sequence Number: 2665172
Sequence Number: 1
WCDD Code: G32

Waste Sequence Number: 2665173
Sequence Number: 1
WCDD Code: G32

Waste Sequence Number: 2665174
Sequence Number: 1
WCDD Code: G32

Waste Sequence Number: 2665175
Sequence Number: 1
WCDD Code: G32

Waste Sequence Number: 2665176
Sequence Number: 1
WCDD Code: G32

Waste Sequence Number: 2665177
Sequence Number: 1
WCDD Code: G32

UPS TACOMA (Continued) **1001969495**

Waste Sequence Number:	2665178
Sequence Number:	1
WCDD Code:	G32
Waste Sequence Number:	2665179
Sequence Number:	1
WCDD Code:	G32
Waste Sequence Number:	2665180
Sequence Number:	1
WCDD Code:	G32
Name:	UPS TACOMA
Address:	5001 20TH ST E
City,State,Zip:	TACOMA, WA 98424-1911
Facility Address 2:	Not reported
Facility ID:	61525354
EPA ID:	WAD180330961
NAICS:	492210
State Waste Code Desc:	Not reported
Federal Waste Code Desc:	Not reported
Form Comm:	Not reported
Data Year:	2011
Permit by Rule:	False
Mailing Address 2:	Not reported
Treatment by Generator:	False
Mixed Radioactive Waste:	False
Importer of Hazardous Waste:	False
Immediate Recycler:	False
Treatment/Storage/Disposal/Recycling Facility:	False
Generator of Dangerous Fuel Waste:	False
Generator Marketing to Burner:	False
Other Marketers (i.e., blender, distributor, etc.):	False
Utility Boiler Burner:	False
Industry Boiler Burner:	False
Industrial Furnace:	False
Smelter Defferal:	False
Universal Waste:	Not reported
Off-Specification:	Not reported
LN Address 2:	Not reported
Tax Reg #:	578037680
Business Type:	Package Delivery
Mail Name:	UPS Plant Engineering
Mailing Address:	4455 7TH AVE S
Mailing City,State,Zip:	SEATTLE, WA 98108
Legal Organization Name:	United Parcel Service Inc
Legal Organization Type:	Private
Legal Contact:	Not reported
Legal Address:	4455 7TH AVE S
Legal Address 2:	Not reported
Legal City,State,Zip:	SEATTLE, WA 98108
Legal Phone Number:	(206)621-6233
Legal Effective Date:	11/01/1974
Land Organization Name:	United Parcel Service Inc
Land Organization Type:	Private
Land Contact:	Not reported

UPS TACOMA (Continued) **1001969495**

Land Address:	4455 7TH AVE S
Land City,State,Zip:	SEATTLE, WA 98108-1731
Land Phone Number:	(206)621-6233
Operator Organization Name:	United Parcel Service Inc
Operator Organization Type:	Private
Operator:	Not reported
Operator Address:	5001 20th ST E
Operator Address 2:	Not reported
Operator City,State,Zip:	Tacoma, WA 98424
Operator Phone Number:	(253)922-7990
Operator Effective Date:	11/01/1974
Site Contact:	Aaron Johnson
Site Contact Address:	4455 7TH AVE S
Contact City,State,Zip:	SEATTLE, WA 98108
Site Contact Phone Number:	(206)621-6233
Site Contact Email:	air3axj@ups.com
Gen Status Code:	MQG
Monthly Generation:	True
Batch Generation:	False
One Time Generation:	False
Transport Own Waste:	False
Tranports Other Waste:	False
Recycler Onsite:	False
Transfer Facility:	False
Other Exemption:	Not reported
UW Battery Gen:	False
Used Oil Transporter:	False
Used Oil Transfer Facility:	False
Used Oil Processor:	False
Used Oil Refiner:	False
Used Oil Fuel Marketer Directs Shipments:	False
Used Oil Fuel Marketer Meets Specs:	False
Site Contact Address 2:	Not reported

Waste Stream Generated:

Waste Managed Off Site:	Y
State Only Waste Code 1:	Not reported
State Only Waste Code 2:	Not reported
Report Managed On Site:	0
KG Managed On Site:	0
Generator Treatment Code:	Not reported
Permit By Rule Code:	Not reported
WCDE Residence Code:	Not reported
WCDH Origin Code:	2
WCDE On Site Code:	Not reported
WCDB Code:	W001
Description:	Damaged Material Package Waste
CORb Sequence Number:	131961
Sequence Number:	2642752
Mixed Radioactive Flag:	False
Designation Code:	D
Reported Quanity:	6
Quanity Unit:	LB
Kilograms Quanity:	2.72160004
Density Number:	0
Density Quanity:	Not reported

Waste Managed Off Site:	Y

UPS TACOMA (Continued) **1001969495**

State Only Waste Code 1:	Not reported
State Only Waste Code 2:	Not reported
Report Managed On Site:	0
KG Managed On Site:	0
Generator Treatment Code:	Not reported
Permit By Rule Code:	Not reported
WCDE Residence Code:	Not reported
WCDH Origin Code:	2
WCDE On Site Code:	Not reported
WCDB Code:	W001
Description:	Damaged Material Package Waste
CORb Sequence Number:	131961
Sequence Number:	2642754
Mixed Radioactive Flag:	False
Designation Code:	D
Reported Quanity:	264
Quanity Unit:	LB
Kilograms Quanity:	119.750402
Density Number:	0
Density Quanity:	Not reported

Waste Managed Off Site:	Y
State Only Waste Code 1:	Not reported
State Only Waste Code 2:	Not reported
Report Managed On Site:	0
KG Managed On Site:	0
Generator Treatment Code:	Not reported
Permit By Rule Code:	Not reported
WCDE Residence Code:	Not reported
WCDH Origin Code:	2
WCDE On Site Code:	Not reported
WCDB Code:	W001
Description:	Damaged Material Package Waste
CORb Sequence Number:	131961
Sequence Number:	2642761
Mixed Radioactive Flag:	False
Designation Code:	D
Reported Quanity:	63
Quanity Unit:	LB
Kilograms Quanity:	28.5768004
Density Number:	0
Density Quanity:	Not reported

Waste Managed Off Site:	Y
State Only Waste Code 1:	WT02
State Only Waste Code 2:	Not reported
Report Managed On Site:	0
KG Managed On Site:	0
Generator Treatment Code:	Not reported
Permit By Rule Code:	Not reported
WCDE Residence Code:	Not reported
WCDH Origin Code:	2
WCDE On Site Code:	Not reported
WCDB Code:	W001
Description:	Damaged Material Package Waste
CORb Sequence Number:	131961
Sequence Number:	2642763

UPS TACOMA (Continued) **1001969495**

Mixed Radioactive Flag:	False
Designation Code:	D
Reported Quanity:	278
Quanity Unit:	LB
Kilograms Quanity:	126.100802
Density Number:	0
Density Quanity:	Not reported
Waste Managed Off Site:	Y
State Only Waste Code 1:	WT02
State Only Waste Code 2:	WP02
Report Managed On Site:	0
KG Managed On Site:	0
Generator Treatment Code:	Not reported
Permit By Rule Code:	Not reported
WCDE Residence Code:	Not reported
WCDH Origin Code:	2
WCDE On Site Code:	Not reported
WCDB Code:	W001
Description:	DAMAGED MATERIAL PACKAGED WASTE
CORb Sequence Number:	131961
Sequence Number:	2651242
Mixed Radioactive Flag:	False
Designation Code:	D
Reported Quanity:	131
Quanity Unit:	LB
Kilograms Quanity:	59.4216010
Density Number:	0
Density Quanity:	Not reported
Waste Managed Off Site:	Y
State Only Waste Code 1:	Not reported
State Only Waste Code 2:	Not reported
Report Managed On Site:	0
KG Managed On Site:	0
Generator Treatment Code:	Not reported
Permit By Rule Code:	Not reported
WCDE Residence Code:	Not reported
WCDH Origin Code:	2
WCDE On Site Code:	Not reported
WCDB Code:	W001
Description:	Damaged Material Package Waste
CORb Sequence Number:	131961
Sequence Number:	2642749
Mixed Radioactive Flag:	False
Designation Code:	D
Reported Quanity:	67
Quanity Unit:	LB
Kilograms Quanity:	30.3912005
Density Number:	0
Density Quanity:	Not reported
Waste Managed Off Site:	Y
State Only Waste Code 1:	Not reported
State Only Waste Code 2:	Not reported
Report Managed On Site:	0
KG Managed On Site:	0

UPS TACOMA (Continued) **1001969495**

Generator Treatment Code:	Not reported
Permit By Rule Code:	Not reported
WCDE Residence Code:	Not reported
WCDH Origin Code:	2
WCDE On Site Code:	Not reported
WCDB Code:	W001
Description:	Damaged Material Package Waste
CORb Sequence Number:	131961
Sequence Number:	2642750
Mixed Radioactive Flag:	False
Designation Code:	D
Reported Quanity:	55
Quanity Unit:	LB
Kilograms Quanity:	24.9480004
Density Number:	0
Density Quanity:	Not reported

Waste Managed Off Site:	Y
State Only Waste Code 1:	WSC2
State Only Waste Code 2:	Not reported
Report Managed On Site:	0
KG Managed On Site:	0
Generator Treatment Code:	Not reported
Permit By Rule Code:	Not reported
WCDE Residence Code:	Not reported
WCDH Origin Code:	2
WCDE On Site Code:	Not reported
WCDB Code:	W001
Description:	DAMAGED MATERIAL PACKAGED WASTE
CORb Sequence Number:	131961
Sequence Number:	2642764
Mixed Radioactive Flag:	False
Designation Code:	D
Reported Quanity:	295
Quanity Unit:	LB
Kilograms Quanity:	133.812002
Density Number:	0
Density Quanity:	Not reported

Waste Managed Off Site:	Y
State Only Waste Code 1:	WSC2
State Only Waste Code 2:	WT02
Report Managed On Site:	0
KG Managed On Site:	0
Generator Treatment Code:	Not reported
Permit By Rule Code:	Not reported
WCDE Residence Code:	Not reported
WCDH Origin Code:	2
WCDE On Site Code:	Not reported
WCDB Code:	W001
Description:	DAMAGED MATERIAL PACKAGED WASTE
CORb Sequence Number:	131961
Sequence Number:	2642765
Mixed Radioactive Flag:	False
Designation Code:	D
Reported Quanity:	280
Quanity Unit:	LB

UPS TACOMA (Continued) **1001969495**

Kilograms Quanity:	127.008002
Density Number:	0
Density Quanity:	Not reported
Waste Managed Off Site:	Y
State Only Waste Code 1:	WT02
State Only Waste Code 2:	Not reported
Report Managed On Site:	0
KG Managed On Site:	0
Generator Treatment Code:	Not reported
Permit By Rule Code:	Not reported
WCDE Residence Code:	Not reported
WCDH Origin Code:	2
WCDE On Site Code:	Not reported
WCDB Code:	W001
Description:	Damaged Material Packaged Waste
CORb Sequence Number:	131961
Sequence Number:	2642766
Mixed Radioactive Flag:	False
Designation Code:	D
Reported Quanity:	1408
Quanity Unit:	LB
Kilograms Quanity:	638.668810
Density Number:	0
Density Quanity:	Not reported
Waste Managed Off Site:	Y
State Only Waste Code 1:	WT02
State Only Waste Code 2:	WSC2
Report Managed On Site:	0
KG Managed On Site:	0
Generator Treatment Code:	Not reported
Permit By Rule Code:	Not reported
WCDE Residence Code:	Not reported
WCDH Origin Code:	2
WCDE On Site Code:	Not reported
WCDB Code:	W001
Description:	Damaged Material Packaged Waste
CORb Sequence Number:	131961
Sequence Number:	2651239
Mixed Radioactive Flag:	False
Designation Code:	D
Reported Quanity:	171
Quanity Unit:	LB
Kilograms Quanity:	77.5656013
Density Number:	0
Density Quanity:	Not reported

Waste Stream Off Site Mgmt:

Waste CORB Sequence Number:	131961
Waste Sequence Number:	2642755
Sequence Number:	638789
Received EPAID:	MOD981505555
Managed Quanity:	74
Kilogram Quanity:	33.5664005
Recycled Percentage:	Not reported
Waste Management System Code:	H141

UPS TACOMA (Continued) **1001969495**

Waste Sequence Number:	2642756
Sequence Number:	638790
Received EPAID:	COD980591184
Managed Quanity:	208
Kilogram Quanity:	94.3488016
Recycled Percentage:	Not reported
Waste Management System Code:	H141
Waste Sequence Number:	2642756
Sequence Number:	638791
Received EPAID:	MOD981505555
Managed Quanity:	702
Kilogram Quanity:	318.427205
Recycled Percentage:	Not reported
Waste Management System Code:	H141
Waste Sequence Number:	2642757
Sequence Number:	638793
Received EPAID:	COD980591184
Managed Quanity:	34
Kilogram Quanity:	15.4224002
Recycled Percentage:	Not reported
Waste Management System Code:	H141
Waste Sequence Number:	2642758
Sequence Number:	638794
Received EPAID:	COD980591184
Managed Quanity:	77
Kilogram Quanity:	34.9272006
Recycled Percentage:	Not reported
Waste Management System Code:	H141
Waste Sequence Number:	2642759
Sequence Number:	638795
Received EPAID:	MOD981505555
Managed Quanity:	87
Kilogram Quanity:	39.4632006
Recycled Percentage:	Not reported
Waste Management System Code:	H141
Waste Sequence Number:	2642752
Sequence Number:	638785
Received EPAID:	COD980591184
Managed Quanity:	6
Kilogram Quanity:	2.72160004
Recycled Percentage:	Not reported
Waste Management System Code:	H141
Waste Sequence Number:	2642754
Sequence Number:	638787
Received EPAID:	MOD981505555
Managed Quanity:	264
Kilogram Quanity:	119.750402
Recycled Percentage:	Not reported
Waste Management System Code:	H141
Waste Sequence Number:	2642761

UPS TACOMA (Continued) **1001969495**

Sequence Number: 638798
Received EPAID: COD980591184
Managed Quanity: 47
Kilogram Quanity: 21.3192003
Recycled Percentage: Not reported
Waste Management System Code: H141

Waste Sequence Number: 2642761
Sequence Number: 638799
Received EPAID: MOD981505555
Managed Quanity: 16
Kilogram Quanity: 7.25760012
Recycled Percentage: Not reported
Waste Management System Code: H141

Waste Sequence Number: 2642763
Sequence Number: 638848
Received EPAID: MOD981505555
Managed Quanity: 278
Kilogram Quanity: 126.100802
Recycled Percentage: Not reported
Waste Management System Code: H141

Waste Stream EPA Code:
CORB Waste Sequence Number: 131961
Waste Sequence Number: 2642755
Sequence Number: 5769281
WCDA Code: D001

Waste Sequence Number: 2642755
Sequence Number: 5769282
WCDA Code: D002

Waste Sequence Number: 2642755
Sequence Number: 5769283
WCDA Code: D035

Waste Sequence Number: 2642756
Sequence Number: 5769294
WCDA Code: D002

Waste Sequence Number: 2642757
Sequence Number: 5769301
WCDA Code: D003

Waste Sequence Number: 2642758
Sequence Number: 5769313
WCDA Code: D003

Waste Sequence Number: 2642758
Sequence Number: 5769314
WCDA Code: D006

Waste Sequence Number: 2642758
Sequence Number: 5769315
WCDA Code: D008

UPS TACOMA (Continued) **1001969495**

Waste Sequence Number:	2642759
Sequence Number:	5769335
WCDA Code:	D001
Waste Sequence Number:	2642759
Sequence Number:	5769334
WCDA Code:	U002
Waste Sequence Number:	2642752
Sequence Number:	5829517
WCDA Code:	D001
Name:	UPS TACOMA
Address:	5001 20TH ST E
City,State,Zip:	TACOMA, WA 98424-1911
Facility Address 2:	Not reported
Facility ID:	61525354
EPA ID:	WAD180330961
NAICS:	492210
State Waste Code Desc:	Not reported
Federal Waste Code Desc:	Not reported
Form Comm:	Not reported
Data Year:	2010
Permit by Rule:	False
Mailing Address 2:	Not reported
Treatment by Generator:	False
Mixed Radioactive Waste:	False
Importer of Hazardous Waste:	False
Immediate Recycler:	False
Treatment/Storage/Disposal/Recycling Facility:	False
Generator of Dangerous Fuel Waste:	False
Generator Marketing to Burner:	False
Other Marketers (i.e., blender, distributor, etc.):	False
Utility Boiler Burner:	False
Industry Boiler Burner:	False
Industrial Furnace:	False
Smelter Defferal:	False
Universal Waste:	Not reported
Off-Specification:	Not reported
LN Address 2:	Not reported
Tax Reg #:	578037680
Business Type:	Package Delivery
Mail Name:	UPS Plant Engineering
Mailing Address:	4455 7TH AVE S
Mailing City,State,Zip:	SEATTLE, WA 98108
Legal Organization Name:	United Parcel Service Inc
Legal Organization Type:	Private
Legal Contact:	Not reported
Legal Address:	4455 7TH AVE S
Legal Address 2:	Not reported
Legal City,State,Zip:	SEATTLE, WA 98108
Legal Phone Number:	(206)621-6233
Legal Effective Date:	11/01/1974
Land Organization Name:	United Parcel Service Inc
Land Organization Type:	Private
Land Contact:	Not reported

UPS TACOMA (Continued) **1001969495**

Land Address:	4455 7TH AVE S
Land City,State,Zip:	SEATTLE, WA 98108-1731
Land Phone Number:	(206)621-6233
Operator Organization Name:	United Parcel Service Inc
Operator Organization Type:	Private
Operator:	Not reported
Operator Address:	5001 20th ST E
Operator Address 2:	Not reported
Operator City,State,Zip:	Tacoma, WA 98424
Operator Phone Number:	(253)922-7990
Operator Effective Date:	11/01/1974
Site Contact:	Aaron Johnson
Site Contact Address:	4455 7TH AVE S
Contact City,State,Zip:	SEATTLE, WA 98108
Site Contact Phone Number:	(206)621-6233
Site Contact Email:	air3axj@ups.com
Gen Status Code:	LQG
Monthly Generation:	True
Batch Generation:	False
One Time Generation:	False
Transport Own Waste:	False
Tranports Other Waste:	False
Recycler Onsite:	False
Transfer Facility:	False
Other Exemption:	Not reported
UW Battery Gen:	False
Used Oil Transporter:	False
Used Oil Transfer Facility:	False
Used Oil Processor:	False
Used Oil Refiner:	False
Used Oil Fuel Marketer Directs Shipments:	False
Used Oil Fuel Marketer Meets Specs:	False
Site Contact Address 2:	Not reported

Waste Stream Generated:

Waste Managed Off Site:	Y
State Only Waste Code 1:	Not reported
State Only Waste Code 2:	Not reported
Report Managed On Site:	0
KG Managed On Site:	0
Generator Treatment Code:	Not reported
Permit By Rule Code:	Not reported
WCDE Residence Code:	Not reported
WCDH Origin Code:	2
WCDE On Site Code:	Not reported
WCDB Code:	W001
Description:	Damaged Material Package Waste
CORb Sequence Number:	126826
Sequence Number:	2408809
Mixed Radioactive Flag:	False
Designation Code:	D
Reported Quanity:	16
Quanity Unit:	LB
Kilograms Quanity:	7.2576001248307227
Density Number:	0
Density Quanity:	Not reported

Waste Managed Off Site:	Y

UPS TACOMA (Continued) **1001969495**

State Only Waste Code 1:	Not reported
State Only Waste Code 2:	Not reported
Report Managed On Site:	0
KG Managed On Site:	0
Generator Treatment Code:	Not reported
Permit By Rule Code:	Not reported
WCDE Residence Code:	Not reported
WCDH Origin Code:	2
WCDE On Site Code:	Not reported
WCDB Code:	W001
Description:	Damaged Material Package Waste
CORb Sequence Number:	126826
Sequence Number:	2408808
Mixed Radioactive Flag:	False
Designation Code:	D
Reported Quanity:	82
Quanity Unit:	LB
Kilograms Quanity:	37.195200639757452
Density Number:	0
Density Quanity:	Not reported

Waste Managed Off Site:	Y
State Only Waste Code 1:	Not reported
State Only Waste Code 2:	Not reported
Report Managed On Site:	0
KG Managed On Site:	0
Generator Treatment Code:	Not reported
Permit By Rule Code:	Not reported
WCDE Residence Code:	Not reported
WCDH Origin Code:	2
WCDE On Site Code:	Not reported
WCDB Code:	W001
Description:	Damaged Material Package Waste
CORb Sequence Number:	126826
Sequence Number:	2408814
Mixed Radioactive Flag:	False
Designation Code:	D
Reported Quanity:	128
Quanity Unit:	LB
Kilograms Quanity:	58.060800998645782
Density Number:	0
Density Quanity:	Not reported

Waste Managed Off Site:	Y
State Only Waste Code 1:	WT02
State Only Waste Code 2:	Not reported
Report Managed On Site:	0
KG Managed On Site:	0
Generator Treatment Code:	Not reported
Permit By Rule Code:	Not reported
WCDE Residence Code:	Not reported
WCDH Origin Code:	2
WCDE On Site Code:	Not reported
WCDB Code:	W001
Description:	Damaged Material Package Waste
CORb Sequence Number:	126826
Sequence Number:	2408821

UPS TACOMA (Continued) **1001969495**

Mixed Radioactive Flag:	False
Designation Code:	D
Reported Quanity:	778
Quanity Unit:	LB
Kilograms Quanity:	352.90080606989386
Density Number:	0
Density Quanity:	Not reported
Waste Managed Off Site:	Y
State Only Waste Code 1:	WT02
State Only Waste Code 2:	Not reported
Report Managed On Site:	0
KG Managed On Site:	0
Generator Treatment Code:	Not reported
Permit By Rule Code:	Not reported
WCDE Residence Code:	Not reported
WCDH Origin Code:	2
WCDE On Site Code:	Not reported
WCDB Code:	W001
Description:	Damaged Material Package Waste
CORb Sequence Number:	126826
Sequence Number:	2408820
Mixed Radioactive Flag:	False
Designation Code:	D
Reported Quanity:	414
Quanity Unit:	LB
Kilograms Quanity:	187.79040322999495
Density Number:	0
Density Quanity:	Not reported
Waste Managed Off Site:	Y
State Only Waste Code 1:	Not reported
State Only Waste Code 2:	Not reported
Report Managed On Site:	0
KG Managed On Site:	0
Generator Treatment Code:	Not reported
Permit By Rule Code:	Not reported
WCDE Residence Code:	Not reported
WCDH Origin Code:	2
WCDE On Site Code:	Not reported
WCDB Code:	W001
Description:	Damaged Material Package Waste
CORb Sequence Number:	126826
Sequence Number:	2408817
Mixed Radioactive Flag:	False
Designation Code:	D
Reported Quanity:	186
Quanity Unit:	LB
Kilograms Quanity:	84.369601451157152
Density Number:	0
Density Quanity:	Not reported
Waste Managed Off Site:	Y
State Only Waste Code 1:	Not reported
State Only Waste Code 2:	Not reported
Report Managed On Site:	0
KG Managed On Site:	0

UPS TACOMA (Continued) **1001969495**

Generator Treatment Code:	Not reported
Permit By Rule Code:	Not reported
WCDE Residence Code:	Not reported
WCDH Origin Code:	2
WCDE On Site Code:	Not reported
WCDB Code:	W001
Description:	Damaged Material Package Waste
CORb Sequence Number:	126826
Sequence Number:	2408818
Mixed Radioactive Flag:	False
Designation Code:	D
Reported Quanity:	83
Quanity Unit:	LB
Kilograms Quanity:	37.648800647559376
Density Number:	0
Density Quanity:	Not reported
Waste Managed Off Site:	Y
State Only Waste Code 1:	Not reported
State Only Waste Code 2:	Not reported
Report Managed On Site:	0
KG Managed On Site:	0
Generator Treatment Code:	Not reported
Permit By Rule Code:	Not reported
WCDE Residence Code:	Not reported
WCDH Origin Code:	2
WCDE On Site Code:	Not reported
WCDB Code:	W001
Description:	Damaged Material Package Waste
CORb Sequence Number:	126826
Sequence Number:	2408819
Mixed Radioactive Flag:	False
Designation Code:	D
Reported Quanity:	101
Quanity Unit:	LB
Kilograms Quanity:	45.813600787993934
Density Number:	0
Density Quanity:	Not reported
Waste Managed Off Site:	Y
State Only Waste Code 1:	Not reported
State Only Waste Code 2:	Not reported
Report Managed On Site:	0
KG Managed On Site:	0
Generator Treatment Code:	Not reported
Permit By Rule Code:	Not reported
WCDE Residence Code:	Not reported
WCDH Origin Code:	2
WCDE On Site Code:	Not reported
WCDB Code:	W001
Description:	Damaged Material Package Waste
CORb Sequence Number:	126826
Sequence Number:	2408816
Mixed Radioactive Flag:	False
Designation Code:	D
Reported Quanity:	106
Quanity Unit:	LB

UPS TACOMA (Continued) **1001969495**

Kilograms Quanity:	48.081600827003534
Density Number:	0
Density Quanity:	Not reported
Waste Managed Off Site:	Y
State Only Waste Code 1:	Not reported
State Only Waste Code 2:	Not reported
Report Managed On Site:	0
KG Managed On Site:	0
Generator Treatment Code:	Not reported
Permit By Rule Code:	Not reported
WCDE Residence Code:	Not reported
WCDH Origin Code:	2
WCDE On Site Code:	Not reported
WCDB Code:	W001
Description:	Damaged Material Package Waste
CORb Sequence Number:	126826
Sequence Number:	2408811
Mixed Radioactive Flag:	False
Designation Code:	D
Reported Quanity:	50
Quanity Unit:	LB
Kilograms Quanity:	22.680000390096009
Density Number:	0
Density Quanity:	Not reported
Waste Managed Off Site:	Y
State Only Waste Code 1:	Not reported
State Only Waste Code 2:	Not reported
Report Managed On Site:	0
KG Managed On Site:	0
Generator Treatment Code:	Not reported
Permit By Rule Code:	Not reported
WCDE Residence Code:	Not reported
WCDH Origin Code:	2
WCDE On Site Code:	Not reported
WCDB Code:	W001
Description:	Damaged Material Package Waste
CORb Sequence Number:	126826
Sequence Number:	2408813
Mixed Radioactive Flag:	False
Designation Code:	D
Reported Quanity:	141
Quanity Unit:	LB
Kilograms Quanity:	63.95760110007074
Density Number:	0
Density Quanity:	Not reported

Shipments Send:

CORB Waste Sequence Number:	126826
Waste Sequence Number:	2408822
Sequence Number:	1149126
Shipment Date:	12/3/2010
Mainfest Document ID:	000382472WAS
Reported Quanity:	113
Unit of Measure:	LB
Kilograms Quanity:	51.256800881617

UPS TACOMA (Continued) **1001969495**

Receiving EPAID:	MOD981505555
Waste Sequence Number:	2408822
Sequence Number:	1143094
Shipment Date:	9/24/2010
Mainfest Document ID:	000352656WAS
Reported Quanity:	138
Unit of Measure:	LB
Kilograms Quanity:	62.596801076665
Receiving EPAID:	MOD981505555
Waste Sequence Number:	2408822
Sequence Number:	1143106
Shipment Date:	10/20/2010
Mainfest Document ID:	000363226WAS
Reported Quanity:	80
Unit of Measure:	LB
Kilograms Quanity:	36.2880006241536
Receiving EPAID:	MOD981505555
Waste Sequence Number:	2408814
Sequence Number:	1143085
Shipment Date:	8/26/2010
Mainfest Document ID:	000351572WAS
Reported Quanity:	18
Unit of Measure:	LB
Kilograms Quanity:	8.16480014043456
Receiving EPAID:	MOD981505555
Waste Sequence Number:	2408814
Sequence Number:	1149122
Shipment Date:	12/3/2010
Mainfest Document ID:	000382472WAS
Reported Quanity:	32
Unit of Measure:	LB
Kilograms Quanity:	14.5152002496614
Receiving EPAID:	MOD981505555
Waste Sequence Number:	2408814
Sequence Number:	1143098
Shipment Date:	10/20/2010
Mainfest Document ID:	000363226WAS
Reported Quanity:	43
Unit of Measure:	LB
Kilograms Quanity:	19.5048003354826
Receiving EPAID:	MOD981505555
Waste Sequence Number:	2408814
Sequence Number:	1143074
Shipment Date:	7/15/2010
Mainfest Document ID:	000337182WAS
Reported Quanity:	35
Unit of Measure:	LB
Kilograms Quanity:	15.8760002730672
Receiving EPAID:	MOD981505555
Waste Sequence Number:	2408815

UPS TACOMA (Continued) **1001969495**

Sequence Number: 1143061
Shipment Date: 5/27/2010
Mainfest Document ID: 000337248WAS
Reported Quanity: 67
Unit of Measure: LB
Kilograms Quanity: 30.3912005227286
Receiving EPAID: MOD981505555

Waste Sequence Number: 2408816
Sequence Number: 1143035
Shipment Date: 1/6/2010
Mainfest Document ID: 000288092WAS
Reported Quanity: 106
Unit of Measure: LB
Kilograms Quanity: 48.0816008270035
Receiving EPAID: MOD981505555

Waste Sequence Number: 2408817
Sequence Number: 1143096
Shipment Date: 10/20/2010
Mainfest Document ID: 000363226WAS
Reported Quanity: 186
Unit of Measure: LB
Kilograms Quanity: 84.3696014511572
Receiving EPAID: MOD981505555

Waste Sequence Number: 2408831
Sequence Number: 1143045
Shipment Date: 3/10/2010
Mainfest Document ID: 000303790WAS
Reported Quanity: 23
Unit of Measure: LB
Kilograms Quanity: 10.4328001794442
Receiving EPAID: MOD981505555

Waste Stream Off Site Mgmt:
Waste CORB Sequence Number: 126826
Waste Sequence Number: 2408814
Sequence Number: 584315
Received EPAID: MOD981505555
Managed Quanity: 128
Kilogram Quanity: 58.060800998645782
Recycled Percentage: 0
Waste Management System Code: H141

Waste Sequence Number: 2408815
Sequence Number: 578599
Received EPAID: MOD981505555
Managed Quanity: 67
Kilogram Quanity: 30.391200522728649
Recycled Percentage: 0
Waste Management System Code: H141

Waste Sequence Number: 2408831
Sequence Number: 578589
Received EPAID: MOD981505555
Managed Quanity: 23

UPS TACOMA (Continued) **1001969495**

Kilogram Quanity:	10.432800179444163
Recycled Percentage:	0
Waste Management System Code:	H141
Waste Sequence Number:	2492194
Sequence Number:	584339
Received EPAID:	UTD981552177
Managed Quanity:	5
Kilogram Quanity:	2.2680000390096007
Recycled Percentage:	0
Waste Management System Code:	H040
Waste Sequence Number:	2408816
Sequence Number:	578576
Received EPAID:	MOD981505555
Managed Quanity:	106
Kilogram Quanity:	48.081600827003534
Recycled Percentage:	0
Waste Management System Code:	H141
Waste Sequence Number:	2408817
Sequence Number:	578641
Received EPAID:	MOD981505555
Managed Quanity:	186
Kilogram Quanity:	84.369601451157152
Recycled Percentage:	0
Waste Management System Code:	H141
Waste Sequence Number:	2408820
Sequence Number:	584316
Received EPAID:	MOD981505555
Managed Quanity:	414
Kilogram Quanity:	187.79040322999495
Recycled Percentage:	0
Waste Management System Code:	H141
Waste Sequence Number:	2408811
Sequence Number:	578609
Received EPAID:	MOD981505555
Managed Quanity:	50
Kilogram Quanity:	22.680000390096009
Recycled Percentage:	0
Waste Management System Code:	H141
Waste Sequence Number:	2408818
Sequence Number:	578631
Received EPAID:	MOD981505555
Managed Quanity:	83
Kilogram Quanity:	37.648800647559376
Recycled Percentage:	0
Waste Management System Code:	H141
Waste Sequence Number:	2408813
Sequence Number:	578594
Received EPAID:	MOD981505555
Managed Quanity:	141
Kilogram Quanity:	63.95760110007074

UPS TACOMA (Continued) **1001969495**

Recycled Percentage: 0
Waste Management System Code: H141

Waste Sequence Number: 2408822
Sequence Number: 584322
Received EPAID: MOD981505555
Managed Quanity: 540
Kilogram Quanity: 244.94400421303689
Recycled Percentage: 0
Waste Management System Code: H141

Waste Stream EPA Code:
CORB Waste Sequence Number: 126826
Waste Sequence Number: 2408816
Sequence Number: 5228981
WCDA Code: D018

Waste Sequence Number: 2408817
Sequence Number: 5229470
WCDA Code: D018

Waste Sequence Number: 2408814
Sequence Number: 5394630
WCDA Code: D001

Waste Sequence Number: 2408818
Sequence Number: 5229381
WCDA Code: D001

Waste Sequence Number: 2408809
Sequence Number: 5228968
WCDA Code: D001

Waste Sequence Number: 2408816
Sequence Number: 5228980
WCDA Code: D001

Waste Sequence Number: 2408808
Sequence Number: 5394514
WCDA Code: D001

Waste Sequence Number: 2408815
Sequence Number: 5229128
WCDA Code: D001

Waste Sequence Number: 2408815
Sequence Number: 5229129
WCDA Code: D005

Waste Sequence Number: 2408817
Sequence Number: 5229471
WCDA Code: D035

Waste Sequence Number: 2408817
Sequence Number: 5229469
WCDA Code: D001

UPS TACOMA (Continued) **1001969495**

Waste Stream Source Code:
CORB Waste Sequence Number: 126826
Waste Sequence Number: 2408811
Sequence Number: 1
WCDD Code: G32

Waste Sequence Number: 2408819
Sequence Number: 1
WCDD Code: G32

Waste Sequence Number: 2408809
Sequence Number: 1
WCDD Code: G32

Waste Sequence Number: 2408814
Sequence Number: 1
WCDD Code: G32

Waste Sequence Number: 2408815
Sequence Number: 1
WCDD Code: G32

Waste Sequence Number: 2408816
Sequence Number: 1
WCDD Code: G32

Waste Sequence Number: 2408813
Sequence Number: 1
WCDD Code: G32

Waste Sequence Number: 2408812
Sequence Number: 1
WCDD Code: G32

Waste Sequence Number: 2408822
Sequence Number: 1
WCDD Code: G32

Waste Sequence Number: 2408810
Sequence Number: 1
WCDD Code: G32

Waste Sequence Number: 2408817
Sequence Number: 1
WCDD Code: G32

Name: UPS TACOMA
Address: 5001 20TH ST E
City,State,Zip: TACOMA, WA 98424-1911
Facility Address 2: Not reported
Facility ID: 61525354
EPA ID: WAD180330961
NAICS: 492210
State Waste Code Desc: Not reported
Federal Waste Code Desc: Not reported
Form Comm: Not reported

UPS TACOMA (Continued) **1001969495**

Data Year:	2009
Permit by Rule:	False
Mailing Address 2:	Not reported
Treatment by Generator:	False
Mixed Radioactive Waste:	False
Importer of Hazardous Waste:	False
Immediate Recycler:	False
Treatment/Storage/Disposal/Recycling Facility:	False
Generator of Dangerous Fuel Waste:	False
Generator Marketing to Burner:	False
Other Marketers (i.e., blender, distributor, etc.):	False
Utility Boiler Burner:	False
Industry Boiler Burner:	False
Industrial Furnace:	False
Smelter Defferal:	False
Universal Waste:	Not reported
Off-Specification:	Not reported
LN Address 2:	Not reported
Tax Reg #:	578037680
Business Type:	Package Delivery
Mail Name:	UPS Plant Engineering
Mailing Address:	4455 7TH AVE S
Mailing City,State,Zip:	SEATTLE, WA 98108
Legal Organization Name:	United Parcel Service Inc
Legal Organization Type:	Private
Legal Contact:	Not reported
Legal Address:	4455 7TH AVE S
Legal Address 2:	Not reported
Legal City,State,Zip:	SEATTLE, WA 98108
Legal Phone Number:	(206)621-6233
Legal Effective Date:	11/01/1974
Land Organization Name:	United Parcel Service Inc
Land Organization Type:	Private
Land Contact:	Not reported
Land Address:	4455 7TH AVE S
Land City,State,Zip:	SEATTLE, WA 98108-1731
Land Phone Number:	(206)621-6233
Operator Organization Name:	United Parcel Service Inc
Operator Organization Type:	Private
Operator:	Not reported
Operator Address:	5001 20th ST E
Operator Address 2:	Not reported
Operator City,State,Zip:	Tacoma, WA 98424
Operator Phone Number:	(253)922-7990
Operator Effective Date:	11/01/1974
Site Contact:	Aaron Johnson
Site Contact Address:	4455 7TH AVE S
Contact City,State,Zip:	SEATTLE, WA 98108
Site Contact Phone Number:	(206)621-6233
Site Contact Email:	air3axj@ups.com
Gen Status Code:	MQG
Monthly Generation:	True
Batch Generation:	False
One Time Generation:	False
Transport Own Waste:	False
Tranports Other Waste:	False
Recycler Onsite:	False

UPS TACOMA (Continued) **1001969495**

Transfer Facility:	False
Other Exemption:	Not reported
UW Battery Gen:	False
Used Oil Transporter:	False
Used Oil Transfer Facility:	False
Used Oil Processor:	False
Used Oil Refiner:	False
Used Oil Fuel Marketer Directs Shipments:	False
Used Oil Fuel Marketer Meets Specs:	False
Site Contact Address 2:	Not reported

Waste Stream Generated:

Waste Managed Off Site:	Y
State Only Waste Code 1:	Not reported
State Only Waste Code 2:	Not reported
Report Managed On Site:	0
KG Managed On Site:	0
Generator Treatment Code:	Not reported
Permit By Rule Code:	Not reported
WCDE Residence Code:	Not reported
WCDH Origin Code:	2
WCDE On Site Code:	Not reported
WCDB Code:	W001
Description:	Damaged Material Package Waste
CORb Sequence Number:	121688
Sequence Number:	2060758
Mixed Radioactive Flag:	False
Designation Code:	D
Reported Quanity:	163
Quanity Unit:	LB
Kilograms Quanity:	73.93680127171298
Density Number:	0
Density Quanity:	Not reported

Waste Managed Off Site:	Y
State Only Waste Code 1:	Not reported
State Only Waste Code 2:	Not reported
Report Managed On Site:	0
KG Managed On Site:	0
Generator Treatment Code:	Not reported
Permit By Rule Code:	Not reported
WCDE Residence Code:	Not reported
WCDH Origin Code:	2
WCDE On Site Code:	Not reported
WCDB Code:	W001
Description:	Damaged Material Package Waste
CORb Sequence Number:	121688
Sequence Number:	2060754
Mixed Radioactive Flag:	False
Designation Code:	D
Reported Quanity:	103
Quanity Unit:	LB
Kilograms Quanity:	46.720800803597776
Density Number:	0
Density Quanity:	Not reported

Waste Managed Off Site:	Y
State Only Waste Code 1:	Not reported

UPS TACOMA (Continued) **1001969495**

State Only Waste Code 2:	Not reported
Report Managed On Site:	0
KG Managed On Site:	0
Generator Treatment Code:	Not reported
Permit By Rule Code:	Not reported
WCDE Residence Code:	Not reported
WCDH Origin Code:	2
WCDE On Site Code:	Not reported
WCDB Code:	W001
Description:	Damaged Material Package Waste
CORb Sequence Number:	121688
Sequence Number:	2060768
Mixed Radioactive Flag:	False
Designation Code:	D
Reported Quanity:	202
Quanity Unit:	LB
Kilograms Quanity:	91.627201575987868
Density Number:	0
Density Quanity:	Not reported

Waste Managed Off Site:	Y
State Only Waste Code 1:	Not reported
State Only Waste Code 2:	Not reported
Report Managed On Site:	0
KG Managed On Site:	0
Generator Treatment Code:	Not reported
Permit By Rule Code:	Not reported
WCDE Residence Code:	Not reported
WCDH Origin Code:	2
WCDE On Site Code:	Not reported
WCDB Code:	W001
Description:	Damaged Material Package Waste
CORb Sequence Number:	121688
Sequence Number:	2060755
Mixed Radioactive Flag:	False
Designation Code:	D
Reported Quanity:	94
Quanity Unit:	LB
Kilograms Quanity:	42.638400733380493
Density Number:	0
Density Quanity:	Not reported

Waste Managed Off Site:	Y
State Only Waste Code 1:	WT02
State Only Waste Code 2:	Not reported
Report Managed On Site:	0
KG Managed On Site:	0
Generator Treatment Code:	Not reported
Permit By Rule Code:	Not reported
WCDE Residence Code:	Not reported
WCDH Origin Code:	2
WCDE On Site Code:	Not reported
WCDB Code:	W001
Description:	Damaged Material Package Waste
CORb Sequence Number:	121688
Sequence Number:	2060763
Mixed Radioactive Flag:	False

UPS TACOMA (Continued) **1001969495**

Designation Code:	D
Reported Quanity:	719
Quanity Unit:	LB
Kilograms Quanity:	326.13840560958062
Density Number:	0
Density Quanity:	Not reported
Waste Managed Off Site:	Y
State Only Waste Code 1:	Not reported
State Only Waste Code 2:	Not reported
Report Managed On Site:	0
KG Managed On Site:	0
Generator Treatment Code:	Not reported
Permit By Rule Code:	Not reported
WCDE Residence Code:	Not reported
WCDH Origin Code:	2
WCDE On Site Code:	Not reported
WCDB Code:	W001
Description:	Damaged Material Package Waste
CORb Sequence Number:	121688
Sequence Number:	2060760
Mixed Radioactive Flag:	False
Designation Code:	D
Reported Quanity:	34
Quanity Unit:	LB
Kilograms Quanity:	15.422400265265285
Density Number:	0
Density Quanity:	Not reported
Waste Managed Off Site:	Y
State Only Waste Code 1:	Not reported
State Only Waste Code 2:	Not reported
Report Managed On Site:	0
KG Managed On Site:	0
Generator Treatment Code:	Not reported
Permit By Rule Code:	Not reported
WCDE Residence Code:	Not reported
WCDH Origin Code:	2
WCDE On Site Code:	Not reported
WCDB Code:	W001
Description:	Damaged Material Package Waste
CORb Sequence Number:	121688
Sequence Number:	2060761
Mixed Radioactive Flag:	False
Designation Code:	D
Reported Quanity:	12
Quanity Unit:	LB
Kilograms Quanity:	5.4432000936230418
Density Number:	0
Density Quanity:	Not reported
Waste Managed Off Site:	Y
State Only Waste Code 1:	Not reported
State Only Waste Code 2:	Not reported
Report Managed On Site:	0
KG Managed On Site:	0
Generator Treatment Code:	Not reported

UPS TACOMA (Continued) **1001969495**

Permit By Rule Code:	Not reported
WCDE Residence Code:	Not reported
WCDH Origin Code:	2
WCDE On Site Code:	Not reported
WCDB Code:	W001
Description:	Damaged Material Package Waste
CORb Sequence Number:	121688
Sequence Number:	2060757
Mixed Radioactive Flag:	False
Designation Code:	D
Reported Quanity:	768
Quanity Unit:	LB
Kilograms Quanity:	348.36480599187468
Density Number:	0
Density Quanity:	Not reported
Waste Managed Off Site:	Y
State Only Waste Code 1:	Not reported
State Only Waste Code 2:	Not reported
Report Managed On Site:	0
KG Managed On Site:	0
Generator Treatment Code:	Not reported
Permit By Rule Code:	Not reported
WCDE Residence Code:	Not reported
WCDH Origin Code:	2
WCDE On Site Code:	Not reported
WCDB Code:	W001
Description:	Damaged Material Package Waste
CORb Sequence Number:	121688
Sequence Number:	2060759
Mixed Radioactive Flag:	False
Designation Code:	D
Reported Quanity:	415
Quanity Unit:	LB
Kilograms Quanity:	188.24400323779687
Density Number:	0
Density Quanity:	Not reported
Waste Managed Off Site:	Y
State Only Waste Code 1:	WT02
State Only Waste Code 2:	Not reported
Report Managed On Site:	0
KG Managed On Site:	0
Generator Treatment Code:	Not reported
Permit By Rule Code:	Not reported
WCDE Residence Code:	Not reported
WCDH Origin Code:	2
WCDE On Site Code:	Not reported
WCDB Code:	W001
Description:	Damaged Material Package Waste
CORb Sequence Number:	121688
Sequence Number:	2060762
Mixed Radioactive Flag:	False
Designation Code:	D
Reported Quanity:	206
Quanity Unit:	LB
Kilograms Quanity:	93.441601607195551

UPS TACOMA (Continued) **1001969495**

Density Number:	0
Density Quanity:	Not reported
Waste Managed Off Site:	Y
State Only Waste Code 1:	Not reported
State Only Waste Code 2:	Not reported
Report Managed On Site:	0
KG Managed On Site:	0
Generator Treatment Code:	Not reported
Permit By Rule Code:	Not reported
WCDE Residence Code:	Not reported
WCDH Origin Code:	2
WCDE On Site Code:	Not reported
WCDB Code:	W001
Description:	Damaged Material Package Waste
CORb Sequence Number:	121688
Sequence Number:	2060766
Mixed Radioactive Flag:	False
Designation Code:	D
Reported Quanity:	75
Quanity Unit:	LB
Kilograms Quanity:	34.020000585144011
Density Number:	0
Density Quanity:	Not reported

Waste Stream Off Site Mgmt:

Waste CORB Sequence Number:	121688
Waste Sequence Number:	2060757
Sequence Number:	516360
Received EPAID:	MOD981505555
Managed Quanity:	768
Kilogram Quanity:	348.36480599187468
Recycled Percentage:	Not reported
Waste Management System Code:	H141
Waste Sequence Number:	2060768
Sequence Number:	516379
Received EPAID:	MOD981505555
Managed Quanity:	202
Kilogram Quanity:	91.627201575987868
Recycled Percentage:	Not reported
Waste Management System Code:	H141
Waste Sequence Number:	2060756
Sequence Number:	516359
Received EPAID:	MOD981505555
Managed Quanity:	388
Kilogram Quanity:	175.99680302714503
Recycled Percentage:	Not reported
Waste Management System Code:	H141
Waste Sequence Number:	2060758
Sequence Number:	516362
Received EPAID:	MOD981505555
Managed Quanity:	163
Kilogram Quanity:	73.93680127171298
Recycled Percentage:	Not reported

UPS TACOMA (Continued) **1001969495**

Waste Management System Code:	H141
Waste Sequence Number:	2060761
Sequence Number:	516367
Received EPAID:	MOD981505555
Managed Quanity:	12
Kilogram Quanity:	5.4432000936230418
Recycled Percentage:	Not reported
Waste Management System Code:	H141
Waste Sequence Number:	2060763
Sequence Number:	516371
Received EPAID:	MOD981505555
Managed Quanity:	719
Kilogram Quanity:	326.13840560958062
Recycled Percentage:	Not reported
Waste Management System Code:	H141
Waste Sequence Number:	2060759
Sequence Number:	516365
Received EPAID:	MOD981505555
Managed Quanity:	415
Kilogram Quanity:	188.24400323779687
Recycled Percentage:	Not reported
Waste Management System Code:	H141
Waste Sequence Number:	2060766
Sequence Number:	516375
Received EPAID:	MOD981505555
Managed Quanity:	75
Kilogram Quanity:	34.020000585144011
Recycled Percentage:	Not reported
Waste Management System Code:	H141
Waste Sequence Number:	2060754
Sequence Number:	516355
Received EPAID:	MOD981505555
Managed Quanity:	103
Kilogram Quanity:	46.720800803597776
Recycled Percentage:	Not reported
Waste Management System Code:	H141
Waste Sequence Number:	2060764
Sequence Number:	516372
Received EPAID:	MOD981505555
Managed Quanity:	79
Kilogram Quanity:	35.834400616351694
Recycled Percentage:	Not reported
Waste Management System Code:	H141
Waste Sequence Number:	2060760
Sequence Number:	516366
Received EPAID:	MOD981505555
Managed Quanity:	34
Kilogram Quanity:	15.422400265265285
Recycled Percentage:	Not reported
Waste Management System Code:	H141

UPS TACOMA (Continued) **1001969495**

Waste Stream EPA Code:

CORB Waste Sequence Number:	121688
Waste Sequence Number:	2060767
Sequence Number:	4452435
WCDA Code:	D001
Waste Sequence Number:	2060755
Sequence Number:	4452233
WCDA Code:	D001
Waste Sequence Number:	2060758
Sequence Number:	4452282
WCDA Code:	D035
Waste Sequence Number:	2060768
Sequence Number:	4452462
WCDA Code:	D001
Waste Sequence Number:	2060757
Sequence Number:	4452262
WCDA Code:	D002
Waste Sequence Number:	2060757
Sequence Number:	4452261
WCDA Code:	D001
Waste Sequence Number:	2060758
Sequence Number:	4452281
WCDA Code:	D002
Waste Sequence Number:	2060764
Sequence Number:	4452367
WCDA Code:	U002
Waste Sequence Number:	2060764
Sequence Number:	4452369
WCDA Code:	D001
Waste Sequence Number:	2060761
Sequence Number:	4452317
WCDA Code:	D039
Waste Sequence Number:	2060764
Sequence Number:	4452368
WCDA Code:	U239

Waste Stream Source Code:

CORB Waste Sequence Number:	121688
Waste Sequence Number:	2060760
Sequence Number:	1
WCDD Code:	G32
Waste Sequence Number:	2060764
Sequence Number:	1
WCDD Code:	G32

UPS TACOMA (Continued) **1001969495**

Waste Sequence Number: 2060755
Sequence Number: 1
WCDD Code: G32

Waste Sequence Number: 2060759
Sequence Number: 1
WCDD Code: G32

Waste Sequence Number: 2060762
Sequence Number: 1
WCDD Code: G32

Waste Sequence Number: 2060767
Sequence Number: 1
WCDD Code: G32

Waste Sequence Number: 2060756
Sequence Number: 1
WCDD Code: G32

Waste Sequence Number: 2060757
Sequence Number: 1
WCDD Code: G32

Waste Sequence Number: 2060754
Sequence Number: 1
WCDD Code: G32

Waste Sequence Number: 2060761
Sequence Number: 1
WCDD Code: G32

Waste Sequence Number: 2060765
Sequence Number: 1
WCDD Code: G32

Click this hyperlink while viewing on your computer to access
1 additional WA MANIFEST: record(s) in the EDR Site Report.

NPDES:
Name: UNITED PARCEL SERVICE WATAC
Address: 5001 20TH ST E -
City,State,Zip: TACOMA, WA 98424-1911
Facility Status: Active
Facility Type: Industrial SW GP
Admin Region: Headqarters
Date Issued: 11/20/2019
Latitude: 47.23908999
Longitude: -122.36192
Permit ID: WAR000309
Permit Version: 5
Permit Status: Active
Permit SubStatus: Coverage Issued
Ecology Contact: Paul Stasch
WRIA: Puyallup-White
Permit Expiration Date: 12/31/2024

UPS TACOMA (Continued) **1001969495**

Effective Date: 01/01/2020
Days to Expiration: -1632

---

128 **TOPPING VOLVO** **RCRA-VSQG** **1004793856**
ESE **5111 20TH ST E** **WA CSCSL** **WAD982654550**
1/2-1 **TACOMA, WA 98424** **WA LUST**
0.898 mi. **WA UST**
4743 ft. **WA ALLSITES**

Relative: **Lower**
Actual: **16 ft.**

RCRA Listings:

Date Form Received by Agency:	2001-03-09 00:00:00.0
Handler Name:	TOPPING VOLVO
Handler Address:	5111 20TH ST E
Handler City,State,Zip:	TACOMA, WA 98424
EPA ID:	WAD982654550
Contact Name:	MIKE JOHNSON
Contact Address:	5111 20TH ST E
Contact City,State,Zip:	FIFE, WA 98424
Contact Telephone:	253-922-5505
Contact Fax:	Not reported
Contact Email:	Not reported
Contact Title:	Not reported
EPA Region:	10
Land Type:	Other
Federal Waste Generator Description:	Conditionally Exempt Small Quantity Generator
Non-Notifier:	Not reported
Biennial Report Cycle:	Not reported
Accessibility:	Not reported
Active Site Indicator:	Handler Activities
State District Owner:	WA
State District:	SWRO
Mailing Address:	5111 20TH ST E
Mailing City,State,Zip:	FIFE, WA 98424
Owner Name:	TOPPING VOLVO
Owner Type:	Private
Operator Name:	SEARLE, CHUCK
Operator Type:	Private
Short-Term Generator Activity:	No
Importer Activity:	No
Mixed Waste Generator:	No
Transporter Activity:	No
Transfer Facility Activity:	No
Recycler Activity with Storage:	No
Small Quantity On-Site Burner Exemption:	No
Smelting Melting and Refining Furnace Exemption:	No
Underground Injection Control:	No
Off-Site Waste Receipt:	No
Universal Waste Indicator:	No
Universal Waste Destination Facility:	No
Federal Universal Waste:	No
Active Site Fed-Reg Treatment Storage and Disposal Facility:	Not reported
Active Site Converter Treatment storage and Disposal Facility:	Not reported
Active Site State-Reg Treatment Storage and Disposal Facility:	Not reported
Active Site State-Reg Handler:	---
Federal Facility Indicator:	Not reported
Hazardous Secondary Material Indicator:	NN
Sub-Part K Indicator:	Not reported
Commercial TSD Indicator:	No

TOPPING VOLVO (Continued) **1004793856**

Treatment Storage and Disposal Type:	Not reported
2018 GPRA Permit Baseline:	Not on the Baseline
2018 GPRA Renewals Baseline:	Not on the Baseline
Permit Renewals Workload Universe:	Not reported
Permit Workload Universe:	Not reported
Permit Progress Universe:	Not reported
Post-Closure Workload Universe:	Not reported
Closure Workload Universe:	Not reported
202 GPRA Corrective Action Baseline:	No
Corrective Action Workload Universe:	No
Subject to Corrective Action Universe:	No
Non-TSDFs Where RCRA CA has Been Imposed Universe:	No
TSDFs Potentially Subject to CA Under 3004 (u)/(v) Universe:	No
TSDFs Only Subject to CA under Discretionary Auth Universe:	No
Corrective Action Priority Ranking:	No NCAPS ranking
Environmental Control Indicator:	No
Institutional Control Indicator:	No
Human Exposure Controls Indicator:	N/A
Groundwater Controls Indicator:	N/A
Operating TSDF Universe:	Not reported
Full Enforcement Universe:	Not reported
Significant Non-Complier Universe:	No
Unaddressed Significant Non-Complier Universe:	No
Addressed Significant Non-Complier Universe:	No
Significant Non-Complier With a Compliance Schedule Universe:	No
Financial Assurance Required:	Not reported
Handler Date of Last Change:	2018-05-09 15:43:38.0
Recognized Trader-Importer:	No
Recognized Trader-Exporter:	No
Importer of Spent Lead Acid Batteries:	No
Exporter of Spent Lead Acid Batteries:	No
Recycler Activity Without Storage:	No
Manifest Broker:	No
Sub-Part P Indicator:	Not reported

Handler - Owner Operator:

Owner/Operator Indicator:	Owner
Owner/Operator Name:	SEE PAPER COPY
Legal Status:	Private
Date Became Current:	Not reported
Date Ended Current:	Not reported
Owner/Operator Address:	5111 20TH ST E
Owner/Operator City,State,Zip:	TACOMA, WA 98424
Owner/Operator Telephone:	000-000-0000
Owner/Operator Telephone Ext:	Not reported
Owner/Operator Fax:	Not reported
Owner/Operator Email:	Not reported

Owner/Operator Indicator:	Owner
Owner/Operator Name:	TOPPING VOLVO
Legal Status:	Private
Date Became Current:	Not reported
Date Ended Current:	Not reported
Owner/Operator Address:	5111 20TH ST E
Owner/Operator City,State,Zip:	TACOMA, WA 98424
Owner/Operator Telephone:	000-000-0000

TOPPING VOLVO (Continued) **1004793856**

Owner/Operator Telephone Ext:	Not reported
Owner/Operator Fax:	Not reported
Owner/Operator Email:	Not reported
Owner/Operator Indicator:	Owner
Owner/Operator Name:	TOPPING VOLVO
Legal Status:	Private
Date Became Current:	Not reported
Date Ended Current:	Not reported
Owner/Operator Address:	5111 20TH ST E
Owner/Operator City,State,Zip:	TACOMA, WA 98424
Owner/Operator Telephone:	000-000-0000
Owner/Operator Telephone Ext:	Not reported
Owner/Operator Fax:	Not reported
Owner/Operator Email:	Not reported
Owner/Operator Indicator:	Owner
Owner/Operator Name:	PETE LOVELY VOLKSWAGEN INC
Legal Status:	Private
Date Became Current:	1996-05-02 00:00:00.
Date Ended Current:	Not reported
Owner/Operator Address:	5111 20TH ST E
Owner/Operator City,State,Zip:	TACOMA, WA 98424
Owner/Operator Telephone:	000-000-0000
Owner/Operator Telephone Ext:	Not reported
Owner/Operator Fax:	Not reported
Owner/Operator Email:	Not reported
Owner/Operator Indicator:	Owner
Owner/Operator Name:	TOPPING VOLVO
Legal Status:	Private
Date Became Current:	Not reported
Date Ended Current:	Not reported
Owner/Operator Address:	5111 20TH ST E
Owner/Operator City,State,Zip:	TACOMA, WA 98424
Owner/Operator Telephone:	000-000-0000
Owner/Operator Telephone Ext:	Not reported
Owner/Operator Fax:	Not reported
Owner/Operator Email:	Not reported
Owner/Operator Indicator:	Owner
Owner/Operator Name:	PETE LOVELY VOLKSWAGEN INC
Legal Status:	Private
Date Became Current:	1996-05-02 00:00:00.
Date Ended Current:	Not reported
Owner/Operator Address:	5111 20TH ST E
Owner/Operator City,State,Zip:	TACOMA, WA 98424
Owner/Operator Telephone:	000-000-0000
Owner/Operator Telephone Ext:	Not reported
Owner/Operator Fax:	Not reported
Owner/Operator Email:	Not reported
Owner/Operator Indicator:	Owner
Owner/Operator Name:	TOPPING VOLVO
Legal Status:	Private
Date Became Current:	Not reported
Date Ended Current:	Not reported

TOPPING VOLVO (Continued) **1004793856**

Owner/Operator Address: 5111 20TH ST E
Owner/Operator City,State,Zip: TACOMA, WA 98424
Owner/Operator Telephone: 000-000-0000
Owner/Operator Telephone Ext: Not reported
Owner/Operator Fax: Not reported
Owner/Operator Email: Not reported

Owner/Operator Indicator: Owner
Owner/Operator Name: TOPPING VOLVO
Legal Status: Private
Date Became Current: Not reported
Date Ended Current: Not reported
Owner/Operator Address: 5111 20TH ST E
Owner/Operator City,State,Zip: TACOMA, WA 98424
Owner/Operator Telephone: 000-000-0000
Owner/Operator Telephone Ext: Not reported
Owner/Operator Fax: Not reported
Owner/Operator Email: Not reported

Owner/Operator Indicator: Owner
Owner/Operator Name: TOPPING VOLVO
Legal Status: Private
Date Became Current: Not reported
Date Ended Current: Not reported
Owner/Operator Address: 5111 20TH ST E
Owner/Operator City,State,Zip: TACOMA, WA 98424
Owner/Operator Telephone: 000-000-0000
Owner/Operator Telephone Ext: Not reported
Owner/Operator Fax: Not reported
Owner/Operator Email: Not reported

Owner/Operator Indicator: Operator
Owner/Operator Name: TOPPING VOLVO
Legal Status: Private
Date Became Current: Not reported
Date Ended Current: Not reported
Owner/Operator Address: 5111 20TH ST E
Owner/Operator City,State,Zip: TACOMA, WA 98424
Owner/Operator Telephone: 000-000-0000
Owner/Operator Telephone Ext: Not reported
Owner/Operator Fax: Not reported
Owner/Operator Email: Not reported

Owner/Operator Indicator: Operator
Owner/Operator Name: TOPPING VOLVO
Legal Status: Private
Date Became Current: Not reported
Date Ended Current: Not reported
Owner/Operator Address: 5111 20TH ST E
Owner/Operator City,State,Zip: TACOMA, WA 98424
Owner/Operator Telephone: 000-000-0000
Owner/Operator Telephone Ext: Not reported
Owner/Operator Fax: Not reported
Owner/Operator Email: Not reported

Owner/Operator Indicator: Owner
Owner/Operator Name: TOPPING VOLVO

TOPPING VOLVO (Continued) **1004793856**

Legal Status:	Private
Date Became Current:	Not reported
Date Ended Current:	Not reported
Owner/Operator Address:	5111 20TH ST E
Owner/Operator City,State,Zip:	TACOMA, WA 98424
Owner/Operator Telephone:	000-000-0000
Owner/Operator Telephone Ext:	Not reported
Owner/Operator Fax:	Not reported
Owner/Operator Email:	Not reported

Owner/Operator Indicator:	Owner
Owner/Operator Name:	TOPPING VOLVO
Legal Status:	Private
Date Became Current:	Not reported
Date Ended Current:	Not reported
Owner/Operator Address:	5111 20TH ST E
Owner/Operator City,State,Zip:	TACOMA, WA 98424
Owner/Operator Telephone:	000-000-0000
Owner/Operator Telephone Ext:	Not reported
Owner/Operator Fax:	Not reported
Owner/Operator Email:	Not reported

Owner/Operator Indicator:	Owner
Owner/Operator Name:	PETE LOVELY VOLKSWAGEN INC
Legal Status:	Private
Date Became Current:	1996-05-02 00:00:00.
Date Ended Current:	Not reported
Owner/Operator Address:	5111 20TH ST E
Owner/Operator City,State,Zip:	TACOMA, WA 98424
Owner/Operator Telephone:	000-000-0000
Owner/Operator Telephone Ext:	Not reported
Owner/Operator Fax:	Not reported
Owner/Operator Email:	Not reported

Owner/Operator Indicator:	Owner
Owner/Operator Name:	TOPPING VOLVO
Legal Status:	Private
Date Became Current:	Not reported
Date Ended Current:	Not reported
Owner/Operator Address:	5111 20TH ST E
Owner/Operator City,State,Zip:	TACOMA, WA 98424
Owner/Operator Telephone:	000-000-0000
Owner/Operator Telephone Ext:	Not reported
Owner/Operator Fax:	Not reported
Owner/Operator Email:	Not reported

Owner/Operator Indicator:	Owner
Owner/Operator Name:	PETE LOVELY VOLKSWAGEN INC
Legal Status:	Private
Date Became Current:	1996-05-02 00:00:00.
Date Ended Current:	Not reported
Owner/Operator Address:	5111 20TH ST E
Owner/Operator City,State,Zip:	TACOMA, WA 98424
Owner/Operator Telephone:	000-000-0000
Owner/Operator Telephone Ext:	Not reported
Owner/Operator Fax:	Not reported
Owner/Operator Email:	Not reported

TOPPING VOLVO (Continued) **1004793856**

Owner/Operator Indicator:	Operator
Owner/Operator Name:	SEARLE, CHUCK
Legal Status:	Private
Date Became Current:	Not reported
Date Ended Current:	Not reported
Owner/Operator Address:	5111 20TH ST E
Owner/Operator City,State,Zip:	FIFE, WA 98424
Owner/Operator Telephone:	253-922-5505
Owner/Operator Telephone Ext:	Not reported
Owner/Operator Fax:	Not reported
Owner/Operator Email:	Not reported

Owner/Operator Indicator:	Owner
Owner/Operator Name:	TOPPING VOLVO
Legal Status:	Private
Date Became Current:	Not reported
Date Ended Current:	Not reported
Owner/Operator Address:	5111 20TH ST E
Owner/Operator City,State,Zip:	TACOMA, WA 98424
Owner/Operator Telephone:	000-000-0000
Owner/Operator Telephone Ext:	Not reported
Owner/Operator Fax:	Not reported
Owner/Operator Email:	Not reported

Owner/Operator Indicator:	Owner
Owner/Operator Name:	TOPPING, BRAD
Legal Status:	Private
Date Became Current:	Not reported
Date Ended Current:	Not reported
Owner/Operator Address:	5111 20TH ST E
Owner/Operator City,State,Zip:	FIFE, WA 98424
Owner/Operator Telephone:	253-922-5505
Owner/Operator Telephone Ext:	Not reported
Owner/Operator Fax:	Not reported
Owner/Operator Email:	Not reported

Owner/Operator Indicator:	Owner
Owner/Operator Name:	TOPPING VOLVO
Legal Status:	Private
Date Became Current:	2001-03-09 00:00:00.
Date Ended Current:	Not reported
Owner/Operator Address:	5111 20TH ST E
Owner/Operator City,State,Zip:	FIFE, WA 98424
Owner/Operator Telephone:	253-922-5505
Owner/Operator Telephone Ext:	Not reported
Owner/Operator Fax:	Not reported
Owner/Operator Email:	Not reported

Owner/Operator Indicator:	Operator
Owner/Operator Name:	PETE LOVELY VOLKSWAGEN INC
Legal Status:	Private
Date Became Current:	Not reported
Date Ended Current:	Not reported
Owner/Operator Address:	5111 20TH ST E
Owner/Operator City,State,Zip:	TACOMA, WA 98424-1910
Owner/Operator Telephone:	000-000-0000
Owner/Operator Telephone Ext:	Not reported

TOPPING VOLVO (Continued) **1004793856**

Owner/Operator Fax:	Not reported
Owner/Operator Email:	Not reported
Owner/Operator Indicator:	Operator
Owner/Operator Name:	TOPPING VOLVO
Legal Status:	Private
Date Became Current:	Not reported
Date Ended Current:	Not reported
Owner/Operator Address:	5111 20TH ST E
Owner/Operator City,State,Zip:	TACOMA, WA 98424
Owner/Operator Telephone:	000-000-0000
Owner/Operator Telephone Ext:	Not reported
Owner/Operator Fax:	Not reported
Owner/Operator Email:	Not reported
Owner/Operator Indicator:	Operator
Owner/Operator Name:	SEARLE, CHUCK
Legal Status:	Private
Date Became Current:	Not reported
Date Ended Current:	Not reported
Owner/Operator Address:	5111 20TH ST E
Owner/Operator City,State,Zip:	FIFE, WA 98424
Owner/Operator Telephone:	253-922-5505
Owner/Operator Telephone Ext:	Not reported
Owner/Operator Fax:	Not reported
Owner/Operator Email:	Not reported
Owner/Operator Indicator:	Owner
Owner/Operator Name:	PETE LOVELY VOLKSWAGEN INC
Legal Status:	Private
Date Became Current:	1996-05-02 00:00:00.
Date Ended Current:	Not reported
Owner/Operator Address:	5111 20TH ST E
Owner/Operator City,State,Zip:	TACOMA, WA 98424
Owner/Operator Telephone:	000-000-0000
Owner/Operator Telephone Ext:	Not reported
Owner/Operator Fax:	Not reported
Owner/Operator Email:	Not reported
Owner/Operator Indicator:	Owner
Owner/Operator Name:	TOPPING, BRAD
Legal Status:	Private
Date Became Current:	Not reported
Date Ended Current:	Not reported
Owner/Operator Address:	5111 20TH ST E
Owner/Operator City,State,Zip:	FIFE, WA 98424
Owner/Operator Telephone:	253-922-5505
Owner/Operator Telephone Ext:	Not reported
Owner/Operator Fax:	Not reported
Owner/Operator Email:	Not reported
Owner/Operator Indicator:	Operator
Owner/Operator Name:	SEARLE, CHUCK
Legal Status:	Private
Date Became Current:	Not reported
Date Ended Current:	Not reported
Owner/Operator Address:	5111 20TH ST E

TOPPING VOLVO (Continued) **1004793856**

Owner/Operator City,State,Zip:	FIFE, WA 98424
Owner/Operator Telephone:	253-922-5505
Owner/Operator Telephone Ext:	Not reported
Owner/Operator Fax:	Not reported
Owner/Operator Email:	Not reported
Owner/Operator Indicator:	Owner
Owner/Operator Name:	TOPPING VOLVO
Legal Status:	Private
Date Became Current:	Not reported
Date Ended Current:	Not reported
Owner/Operator Address:	5111 20TH ST E
Owner/Operator City,State,Zip:	TACOMA, WA 98424
Owner/Operator Telephone:	000-000-0000
Owner/Operator Telephone Ext:	Not reported
Owner/Operator Fax:	Not reported
Owner/Operator Email:	Not reported
Owner/Operator Indicator:	Owner
Owner/Operator Name:	PETE LOVELY VOLKSWAGEN INC
Legal Status:	Private
Date Became Current:	1996-05-02 00:00:00.
Date Ended Current:	Not reported
Owner/Operator Address:	5111 20TH ST E
Owner/Operator City,State,Zip:	TACOMA, WA 98424
Owner/Operator Telephone:	000-000-0000
Owner/Operator Telephone Ext:	Not reported
Owner/Operator Fax:	Not reported
Owner/Operator Email:	Not reported
Owner/Operator Indicator:	Operator
Owner/Operator Name:	SEARLE, CHUCK
Legal Status:	Private
Date Became Current:	Not reported
Date Ended Current:	Not reported
Owner/Operator Address:	5111 20TH ST E
Owner/Operator City,State,Zip:	FIFE, WA 98424
Owner/Operator Telephone:	253-922-5505
Owner/Operator Telephone Ext:	Not reported
Owner/Operator Fax:	Not reported
Owner/Operator Email:	Not reported
Owner/Operator Indicator:	Operator
Owner/Operator Name:	TOPPING VOLVO
Legal Status:	Private
Date Became Current:	Not reported
Date Ended Current:	Not reported
Owner/Operator Address:	5111 20TH ST E
Owner/Operator City,State,Zip:	TACOMA, WA 98424
Owner/Operator Telephone:	000-000-0000
Owner/Operator Telephone Ext:	Not reported
Owner/Operator Fax:	Not reported
Owner/Operator Email:	Not reported
Owner/Operator Indicator:	Operator
Owner/Operator Name:	SEARLE, CHUCK
Legal Status:	Private

TOPPING VOLVO (Continued) **1004793856**

Date Became Current:	Not reported
Date Ended Current:	Not reported
Owner/Operator Address:	5111 20TH ST E
Owner/Operator City,State,Zip:	FIFE, WA 98424
Owner/Operator Telephone:	253-922-5505
Owner/Operator Telephone Ext:	Not reported
Owner/Operator Fax:	Not reported
Owner/Operator Email:	Not reported
Owner/Operator Indicator:	Owner
Owner/Operator Name:	TOPPING VOLVO
Legal Status:	Private
Date Became Current:	Not reported
Date Ended Current:	Not reported
Owner/Operator Address:	5111 20TH ST E
Owner/Operator City,State,Zip:	TACOMA, WA 98424
Owner/Operator Telephone:	000-000-0000
Owner/Operator Telephone Ext:	Not reported
Owner/Operator Fax:	Not reported
Owner/Operator Email:	Not reported
Owner/Operator Indicator:	Operator
Owner/Operator Name:	SEARLE, CHUCK
Legal Status:	Private
Date Became Current:	1996-06-18 00:00:00.
Date Ended Current:	Not reported
Owner/Operator Address:	5111 20TH ST E
Owner/Operator City,State,Zip:	FIFE, WA 98424
Owner/Operator Telephone:	253-922-5505
Owner/Operator Telephone Ext:	Not reported
Owner/Operator Fax:	Not reported
Owner/Operator Email:	Not reported
Owner/Operator Indicator:	Owner
Owner/Operator Name:	TOPPING VOLVO
Legal Status:	Private
Date Became Current:	Not reported
Date Ended Current:	Not reported
Owner/Operator Address:	5111 20TH ST E
Owner/Operator City,State,Zip:	TACOMA, WA 98424
Owner/Operator Telephone:	000-000-0000
Owner/Operator Telephone Ext:	Not reported
Owner/Operator Fax:	Not reported
Owner/Operator Email:	Not reported
Owner/Operator Indicator:	Owner
Owner/Operator Name:	TOPPING VOLVO
Legal Status:	Private
Date Became Current:	Not reported
Date Ended Current:	Not reported
Owner/Operator Address:	5111 20TH ST E
Owner/Operator City,State,Zip:	TACOMA, WA 98424
Owner/Operator Telephone:	000-000-0000
Owner/Operator Telephone Ext:	Not reported
Owner/Operator Fax:	Not reported
Owner/Operator Email:	Not reported

TOPPING VOLVO (Continued) **1004793856**

Owner/Operator Indicator:	Operator
Owner/Operator Name:	TOPPING VOLVO
Legal Status:	Private
Date Became Current:	Not reported
Date Ended Current:	Not reported
Owner/Operator Address:	5111 20TH ST E
Owner/Operator City,State,Zip:	TACOMA, WA 98424
Owner/Operator Telephone:	000-000-0000
Owner/Operator Telephone Ext:	Not reported
Owner/Operator Fax:	Not reported
Owner/Operator Email:	Not reported

Owner/Operator Indicator:	Owner
Owner/Operator Name:	TOPPING VOLVO
Legal Status:	Private
Date Became Current:	Not reported
Date Ended Current:	Not reported
Owner/Operator Address:	5111 20TH ST E
Owner/Operator City,State,Zip:	TACOMA, WA 98424
Owner/Operator Telephone:	000-000-0000
Owner/Operator Telephone Ext:	Not reported
Owner/Operator Fax:	Not reported
Owner/Operator Email:	Not reported

Owner/Operator Indicator:	Operator
Owner/Operator Name:	SEARLE, CHUCK
Legal Status:	Private
Date Became Current:	Not reported
Date Ended Current:	Not reported
Owner/Operator Address:	5111 20TH ST E
Owner/Operator City,State,Zip:	FIFE, WA 98424
Owner/Operator Telephone:	253-922-5505
Owner/Operator Telephone Ext:	Not reported
Owner/Operator Fax:	Not reported
Owner/Operator Email:	Not reported

Historic Generators:

Receive Date:	1998-09-03 00:00:00.0
Handler Name:	TOPPING VOLVO
Federal Waste Generator Description:	Not a generator, verified
State District Owner:	WA
Large Quantity Handler of Universal Waste:	No
Recognized Trader Importer:	No
Recognized Trader Exporter:	No
Spent Lead Acid Battery Importer:	No
Spent Lead Acid Battery Exporter:	No
Current Record:	No
Non Storage Recycler Activity:	Not reported
Electronic Manifest Broker:	Not reported

Receive Date:	1990-04-20 00:00:00.0
Handler Name:	TOPPING VOLVO
Federal Waste Generator Description:	Not a generator, verified
State District Owner:	WA
Large Quantity Handler of Universal Waste:	No
Recognized Trader Importer:	No
Recognized Trader Exporter:	No

TOPPING VOLVO (Continued) **1004793856**

Spent Lead Acid Battery Importer:	No
Spent Lead Acid Battery Exporter:	No
Current Record:	No
Non Storage Recycler Activity:	Not reported
Electronic Manifest Broker:	Not reported

Receive Date:	1997-02-11 00:00:00.0
Handler Name:	TOPPING VOLVO
Federal Waste Generator Description:	Not a generator, verified
State District Owner:	WA
Large Quantity Handler of Universal Waste:	No
Recognized Trader Importer:	No
Recognized Trader Exporter:	No
Spent Lead Acid Battery Importer:	No
Spent Lead Acid Battery Exporter:	No
Current Record:	No
Non Storage Recycler Activity:	Not reported
Electronic Manifest Broker:	Not reported

Receive Date:	1990-04-19 00:00:00.0
Handler Name:	TOPPING VOLVO
Federal Waste Generator Description:	Not a generator, verified
State District Owner:	WA
Large Quantity Handler of Universal Waste:	No
Recognized Trader Importer:	No
Recognized Trader Exporter:	No
Spent Lead Acid Battery Importer:	No
Spent Lead Acid Battery Exporter:	No
Current Record:	No
Non Storage Recycler Activity:	Not reported
Electronic Manifest Broker:	Not reported

Receive Date:	1993-12-31 00:00:00.0
Handler Name:	TOPPING VOLVO
Federal Waste Generator Description:	Small Quantity Generator
State District Owner:	WA
Large Quantity Handler of Universal Waste:	No
Recognized Trader Importer:	No
Recognized Trader Exporter:	No
Spent Lead Acid Battery Importer:	No
Spent Lead Acid Battery Exporter:	No
Current Record:	No
Non Storage Recycler Activity:	Not reported
Electronic Manifest Broker:	Not reported

Receive Date:	1994-01-01 00:00:00.0
Handler Name:	TOPPING VOLVO
Federal Waste Generator Description:	Not a generator, verified
State District Owner:	WA
Large Quantity Handler of Universal Waste:	No
Recognized Trader Importer:	No
Recognized Trader Exporter:	No
Spent Lead Acid Battery Importer:	No
Spent Lead Acid Battery Exporter:	No
Current Record:	No
Non Storage Recycler Activity:	Not reported
Electronic Manifest Broker:	Not reported

TOPPING VOLVO (Continued) **1004793856**

Receive Date:	1996-03-01 00:00:00.0
Handler Name:	TOPPING VOLVO
Federal Waste Generator Description:	Conditionally Exempt Small Quantity Generator
State District Owner:	WA
Large Quantity Handler of Universal Waste:	No
Recognized Trader Importer:	No
Recognized Trader Exporter:	No
Spent Lead Acid Battery Importer:	No
Spent Lead Acid Battery Exporter:	No
Current Record:	No
Non Storage Recycler Activity:	Not reported
Electronic Manifest Broker:	Not reported

Receive Date:	1997-01-31 00:00:00.0
Handler Name:	TOPPING VOLVO
Federal Waste Generator Description:	Conditionally Exempt Small Quantity Generator
State District Owner:	WA
Large Quantity Handler of Universal Waste:	No
Recognized Trader Importer:	No
Recognized Trader Exporter:	No
Spent Lead Acid Battery Importer:	No
Spent Lead Acid Battery Exporter:	No
Current Record:	No
Non Storage Recycler Activity:	Not reported
Electronic Manifest Broker:	Not reported

Receive Date:	1997-02-10 00:00:00.0
Handler Name:	TOPPING VOLVO
Federal Waste Generator Description:	Conditionally Exempt Small Quantity Generator
State District Owner:	WA
Large Quantity Handler of Universal Waste:	No
Recognized Trader Importer:	No
Recognized Trader Exporter:	No
Spent Lead Acid Battery Importer:	No
Spent Lead Acid Battery Exporter:	No
Current Record:	No
Non Storage Recycler Activity:	Not reported
Electronic Manifest Broker:	Not reported

Receive Date:	1998-01-05 00:00:00.0
Handler Name:	TOPPING VOLVO
Federal Waste Generator Description:	Not a generator, verified
State District Owner:	WA
Large Quantity Handler of Universal Waste:	No
Recognized Trader Importer:	No
Recognized Trader Exporter:	No
Spent Lead Acid Battery Importer:	No
Spent Lead Acid Battery Exporter:	No
Current Record:	No
Non Storage Recycler Activity:	Not reported
Electronic Manifest Broker:	Not reported

Receive Date:	1998-09-03 00:00:00.0
Handler Name:	TOPPING VOLVO
Federal Waste Generator Description:	Not a generator, verified
State District Owner:	WA
Large Quantity Handler of Universal Waste:	No

TOPPING VOLVO (Continued) **1004793856**

Recognized Trader Importer:	Not reported
Recognized Trader Exporter:	Not reported
Spent Lead Acid Battery Importer:	Not reported
Spent Lead Acid Battery Exporter:	Not reported
Current Record:	No
Non Storage Recycler Activity:	Not reported
Electronic Manifest Broker:	Not reported

Receive Date:	2000-01-26 00:00:00.0
Handler Name:	TOPPING VOLVO
Federal Waste Generator Description:	Conditionally Exempt Small Quantity Generator
State District Owner:	WA
Large Quantity Handler of Universal Waste:	No
Recognized Trader Importer:	No
Recognized Trader Exporter:	No
Spent Lead Acid Battery Importer:	No
Spent Lead Acid Battery Exporter:	No
Current Record:	No
Non Storage Recycler Activity:	Not reported
Electronic Manifest Broker:	Not reported

Receive Date:	2001-03-09 00:00:00.0
Handler Name:	TOPPING VOLVO
Federal Waste Generator Description:	Conditionally Exempt Small Quantity Generator
State District Owner:	WA
Large Quantity Handler of Universal Waste:	No
Recognized Trader Importer:	No
Recognized Trader Exporter:	No
Spent Lead Acid Battery Importer:	No
Spent Lead Acid Battery Exporter:	No
Current Record:	Yes
Non Storage Recycler Activity:	Not reported
Electronic Manifest Broker:	Not reported

List of NAICS Codes and Descriptions:

NAICS Code:	44111
NAICS Description:	NEW CAR DEALERS

Facility Has Received Notices of Violation:

No Violations Found:

Evaluation Action Summary:

No Evaluations Found:

CSCSL:

Name:	TOPPING VOLVO NISSAN
Address:	5111 20TH ST E
City,State,Zip:	TACOMA, WA 98424
Facility ID:	24191258
Region:	Southwest
Lat/Long:	47.23919 / -122.36064
Clean Up Siteid:	8409
Site Status:	Cleanup Started

TOPPING VOLVO (Continued) **1004793856**

Contaminant Name: Benzene
Alternate Site Names: PETE LOVELY VOLKSWAGEN INC,Topping Volvo
Site Rank: Not reported
Has Institutional Control: Not reported
Past VCP: True
Current VCP: True
Ground Water: Below Cleanup Levels
Surface Water: Not reported
Soil: Not reported
Sediment: Not reported
Air: Not reported
Bedrock: Not reported
Responsible Unit: Southwest

Name: TOPPING VOLVO NISSAN
Address: 5111 20TH ST E
City,State,Zip: TACOMA, WA 98424
Facility ID: 24191258
Region: Southwest
Lat/Long: 47.23919 / -122.36064
Clean Up Siteid: 8409
Site Status: Cleanup Started
Contaminant Name: Lead
Alternate Site Names: PETE LOVELY VOLKSWAGEN INC,Topping Volvo
Site Rank: Not reported
Has Institutional Control: Not reported
Past VCP: True
Current VCP: True
Ground Water: Confirmed Above Cleanup Levels
Surface Water: Not reported
Soil: Not reported
Sediment: Not reported
Air: Not reported
Bedrock: Not reported
Responsible Unit: Southwest

Name: TOPPING VOLVO NISSAN
Address: 5111 20TH ST E
City,State,Zip: TACOMA, WA 98424
Facility ID: 24191258
Region: Southwest
Lat/Long: 47.23919 / -122.36064
Clean Up Siteid: 8409
Site Status: Cleanup Started
Contaminant Name: Other Non-Halogenated Organics
Alternate Site Names: PETE LOVELY VOLKSWAGEN INC,Topping Volvo
Site Rank: Not reported
Has Institutional Control: Not reported
Past VCP: True
Current VCP: True
Ground Water: Below Cleanup Levels
Surface Water: Not reported
Soil: Not reported
Sediment: Not reported
Air: Not reported
Bedrock: Not reported
Responsible Unit: Southwest

TOPPING VOLVO (Continued) **1004793856**

Name: TOPPING VOLVO NISSAN
Address: 5111 20TH ST E
City,State,Zip: TACOMA, WA 98424
Facility ID: 24191258
Region: Southwest
Lat/Long: 47.23919 / -122.36064
Clean Up Siteid: 8409
Site Status: Cleanup Started
Contaminant Name: Petroleum-Gasoline
Alternate Site Names: PETE LOVELY VOLKSWAGEN INC,Topping Volvo
Site Rank: Not reported
Has Institutional Control: Not reported
Past VCP: True
Current VCP: True
Ground Water: Not reported
Surface Water: Not reported
Soil: Confirmed Above Cleanup Levels
Sediment: Not reported
Air: Not reported
Bedrock: Not reported
Responsible Unit: Southwest

Name: TOPPING VOLVO NISSAN
Address: 5111 20TH ST E
City,State,Zip: TACOMA, WA 98424
Facility ID: 24191258
Region: Southwest
Lat/Long: 47.23919 / -122.36064
Clean Up Siteid: 8409
Site Status: Cleanup Started
Contaminant Name: Petroleum-Other
Alternate Site Names: PETE LOVELY VOLKSWAGEN INC,Topping Volvo
Site Rank: Not reported
Has Institutional Control: Not reported
Past VCP: True
Current VCP: True
Ground Water: Below Cleanup Levels
Surface Water: Not reported
Soil: Confirmed Above Cleanup Levels
Sediment: Not reported
Air: Not reported
Bedrock: Not reported
Responsible Unit: Southwest

LUST:
Name: TOPPING VOLVO NISSAN
Address: 5111 20TH ST E
City,State,Zip: TACOMA, WA 98424
Facility ID: 24191258
Lust Status Type: LUST - Cleanup Started
Cleanup Site ID: 8409
Cleanup Unit Type: Upland
Process Type: Voluntary Cleanup Program
Cleanup Unit Name: PETE LOVELY VOLKSWAGEN INC,Topping Volvo
Response Section: Southwest
Release Date: 08/12/1992
Lust Date: 03/07/2013

TOPPING VOLVO (Continued) **1004793856**

Region:	Southwest
Lust ID:	2198
UST ID:	4183
Contaminant Name:	Lead
Ground Water:	Confirmed Above Cleanup Levels
Surface Water:	Not reported
Soil:	Not reported
Sediment:	Not reported
Air:	Not reported
Bedrock:	Not reported
Lat/Long:	47.23919 / -122.36064

Name:	TOPPING VOLVO NISSAN
Address:	5111 20TH ST E
City,State,Zip:	TACOMA, WA 98424
Facility ID:	24191258
Lust Status Type:	LUST - Cleanup Started
Cleanup Site ID:	8409
Cleanup Unit Type:	Upland
Process Type:	Voluntary Cleanup Program
Cleanup Unit Name:	PETE LOVELY VOLKSWAGEN INC,Topping Volvo
Response Section:	Southwest
Release Date:	08/12/1992
Lust Date:	03/07/2013
Region:	Southwest
Lust ID:	2198
UST ID:	4183
Contaminant Name:	Petroleum-Other
Ground Water:	Below Cleanup Levels
Surface Water:	Not reported
Soil:	Confirmed Above Cleanup Levels
Sediment:	Not reported
Air:	Not reported
Bedrock:	Not reported
Lat/Long:	47.23919 / -122.36064

Name:	TOPPING VOLVO NISSAN
Address:	5111 20TH ST E
City,State,Zip:	TACOMA, WA 98424
Facility ID:	24191258
Lust Status Type:	LUST - Cleanup Started
Cleanup Site ID:	8409
Cleanup Unit Type:	Upland
Process Type:	Voluntary Cleanup Program
Cleanup Unit Name:	PETE LOVELY VOLKSWAGEN INC,Topping Volvo
Response Section:	Southwest
Release Date:	08/12/1992
Lust Date:	03/07/2013
Region:	Southwest
Lust ID:	2198
UST ID:	4183
Contaminant Name:	Other Non-Halogenated Organics
Ground Water:	Below Cleanup Levels
Surface Water:	Not reported
Soil:	Not reported
Sediment:	Not reported
Air:	Not reported

TOPPING VOLVO (Continued) **1004793856**

Bedrock: Not reported
Lat/Long: 47.23919 / -122.36064

Name: TOPPING VOLVO NISSAN
Address: 5111 20TH ST E
City,State,Zip: TACOMA, WA 98424
Facility ID: 24191258
Lust Status Type: LUST - Cleanup Started
Cleanup Site ID: 8409
Cleanup Unit Type: Upland
Process Type: Voluntary Cleanup Program
Cleanup Unit Name: PETE LOVELY VOLKSWAGEN INC,Topping Volvo
Response Section: Southwest
Release Date: 08/12/1992
Lust Date: 03/07/2013
Region: Southwest
Lust ID: 2198
UST ID: 4183
Contaminant Name: Petroleum-Gasoline
Ground Water: Not reported
Surface Water: Not reported
Soil: Confirmed Above Cleanup Levels
Sediment: Not reported
Air: Not reported
Bedrock: Not reported
Lat/Long: 47.23919 / -122.36064

Name: TOPPING VOLVO NISSAN
Address: 5111 20TH ST E
City,State,Zip: TACOMA, WA 98424
Facility ID: 24191258
Lust Status Type: LUST - Cleanup Started
Cleanup Site ID: 8409
Cleanup Unit Type: Upland
Process Type: Voluntary Cleanup Program
Cleanup Unit Name: PETE LOVELY VOLKSWAGEN INC,Topping Volvo
Response Section: Southwest
Release Date: 08/12/1992
Lust Date: 03/07/2013
Region: Southwest
Lust ID: 2198
UST ID: 4183
Contaminant Name: Benzene
Ground Water: Below Cleanup Levels
Surface Water: Not reported
Soil: Not reported
Sediment: Not reported
Air: Not reported
Bedrock: Not reported
Lat/Long: 47.23919 / -122.36064

UST:
Name: PETE LOVELY VOLKSWAGEN INC
Address: 5111 20TH ST E
City: TACOMA
Zip: 98424
Facility ID: 24191258

TOPPING VOLVO (Continued) **1004793856**

Site Id:	4183
UBI:	Not reported
Phone Number:	Not reported
Decimal Latitude:	47.23919
Decimal Longitude:	-122.36064
Tank Name:	1
Tag Number:	Not reported
Tank Status:	Removed
Tank Status Date:	08/06/1996
Tank Install Date:	12/31/1964
Tank Closure Date:	Not reported
Capacity Range:	111 TO 1,100 Gallons
Tank Permit Expiration Date:	Not reported
Tank Upgrade Date:	Not reported
Tank Spill Prevention:	Not reported
Tank Overfill Prevention:	Not reported
Tank Material:	Steel
Tank Construction:	Not reported
Tank Tightness Test:	Not reported
Tank Corrosion Protection:	Not reported
Tank Manifold:	Not reported
Tank Release Detection:	Not reported
Tank SFC Type:	Not reported
Pipe Material:	Not reported
Pipe Construction:	Above Ground Piping
Pipe Primary Release Detection:	Not reported
Pipe Second Release Detection:	Not reported
Pipe Corrosion Protection:	Not reported
Pipe Pumping System:	Not reported
Responsible Unit:	Southwest
Dispencer/Pump SFC Type:	Not reported
Name:	PETE LOVELY VOLKSWAGEN INC
Address:	5111 20TH ST E
City:	TACOMA
Zip:	98424
Tank Name:	2
Tag Number:	Not reported
Tank Status:	Removed
Tank Status Date:	08/06/1996
Tank Install Date:	12/31/1964
Tank Closure Date:	Not reported
Capacity Range:	111 TO 1,100 Gallons
Tank Permit Expiration Date:	Not reported
Tank Upgrade Date:	Not reported
Tank Spill Prevention:	Not reported
Tank Overfill Prevention:	Not reported
Tank Material:	Steel
Tank Construction:	Not reported
Tank Tightness Test:	Not reported
Tank Corrosion Protection:	Not reported
Tank Manifold:	Not reported
Tank Release Detection:	Not reported
Tank SFC Type:	Not reported
Pipe Material:	Not reported

TOPPING VOLVO (Continued) **1004793856**

Pipe Construction:	Above Ground Piping
Pipe Primary Release Detection:	Not reported
Pipe Second Release Detection:	Not reported
Pipe Corrosion Protection:	Not reported
Pipe Pumping System:	Not reported
Responsible Unit:	Southwest
Dispencer/Pump SFC Type:	Not reported

Name:	PETE LOVELY VOLKSWAGEN INC
Address:	5111 20TH ST E
City:	TACOMA
Zip:	98424

Tank Name:	3
Tag Number:	Not reported
Tank Status:	Removed
Tank Status Date:	08/06/1996
Tank Install Date:	12/31/1964
Tank Closure Date:	Not reported
Capacity Range:	111 TO 1,100 Gallons
Tank Permit Expiration Date:	Not reported
Tank Upgrade Date:	Not reported
Tank Spill Prevention:	Not reported
Tank Overfill Prevention:	Not reported
Tank Material:	Steel
Tank Construction:	Not reported
Tank Tightness Test:	Not reported
Tank Corrosion Protection:	Not reported
Tank Manifold:	Not reported
Tank Release Detection:	Not reported
Tank SFC Type:	Not reported
Pipe Material:	Not reported
Pipe Construction:	Above Ground Piping
Pipe Primary Release Detection:	Not reported
Pipe Second Release Detection:	Not reported
Pipe Corrosion Protection:	Not reported
Pipe Pumping System:	Not reported
Responsible Unit:	Southwest
Dispencer/Pump SFC Type:	Not reported

Name:	PETE LOVELY VOLKSWAGEN INC
Address:	5111 20TH ST E
City:	TACOMA
Zip:	98424

Tank Name:	4
Tag Number:	Not reported
Tank Status:	Removed
Tank Status Date:	08/06/1996
Tank Install Date:	12/31/1964
Tank Closure Date:	Not reported
Capacity Range:	Not reported
Tank Permit Expiration Date:	Not reported
Tank Upgrade Date:	Not reported
Tank Spill Prevention:	Not reported
Tank Overfill Prevention:	Not reported
Tank Material:	Steel

TOPPING VOLVO (Continued) **1004793856**

Tank Construction:	Not reported
Tank Tightness Test:	Not reported
Tank Corrosion Protection:	Not reported
Tank Manifold:	Not reported
Tank Release Detection:	Not reported
Tank SFC Type:	Not reported
Pipe Material:	Not reported
Pipe Construction:	Above Ground Piping
Pipe Primary Release Detection:	Not reported
Pipe Second Release Detection:	Not reported
Pipe Corrosion Protection:	Not reported
Pipe Pumping System:	Not reported
Responsible Unit:	Southwest
Dispencer/Pump SFC Type:	Not reported

ALLSITES:

Name:	TOPPING VOLVO
Facility Id:	24191258

129
WNW
1/2-1
0.923 mi.
4873 ft.

Relative:
Lower

Actual:
13 ft.

PACIFIC COAST TRUCK CENTER **1000252095**
2312 MILWAUKEE WAY
TACOMA, WA 98421

WA CSCSL
WA LUST **WAD063874994**
WA UST
WA ICR
WA ALLSITES
RCRA NonGen / NLR
FINDS
ECHO

CSCSL:

Name:	PACIFIC COAST TRUCK CENTER
Address:	2312 MILWAUKEE WAY
City,State,Zip:	TACOMA, WA 98421
Facility ID:	44861274
Region:	Southwest
Lat/Long:	47.2451 / -122.40096
Clean Up Siteid:	9253
Site Status:	Cleanup Started
Contaminant Name:	Benzene
Alternate Site Names:	Not reported
Site Rank:	Not reported
Has Institutional Control:	Not reported
Past VCP:	True
Current VCP:	True
Ground Water:	Not reported
Surface Water:	Not reported
Soil:	Remediated-Below
Sediment:	Not reported
Air:	Not reported
Bedrock:	Not reported
Responsible Unit:	Southwest

Name:	PACIFIC COAST TRUCK CENTER
Address:	2312 MILWAUKEE WAY
City,State,Zip:	TACOMA, WA 98421
Facility ID:	44861274
Region:	Southwest
Lat/Long:	47.2451 / -122.40096

PACIFIC COAST TRUCK CENTER (Continued) **1000252095**

Clean Up Siteid: 9253
Site Status: Cleanup Started
Contaminant Name: Metals - Other
Alternate Site Names: Not reported
Site Rank: Not reported
Has Institutional Control: Not reported
Past VCP: True
Current VCP: True
Ground Water: Not reported
Surface Water: Not reported
Soil: Below Cleanup Levels
Sediment: Not reported
Air: Not reported
Bedrock: Not reported
Responsible Unit: Southwest

Name: PACIFIC COAST TRUCK CENTER
Address: 2312 MILWAUKEE WAY
City,State,Zip: TACOMA, WA 98421
Facility ID: 44861274
Region: Southwest
Lat/Long: 47.2451 / -122.40096
Clean Up Siteid: 9253
Site Status: Cleanup Started
Contaminant Name: Other Non-Halogenated Organics
Alternate Site Names: Not reported
Site Rank: Not reported
Has Institutional Control: Not reported
Past VCP: True
Current VCP: True
Ground Water: Not reported
Surface Water: Not reported
Soil: Remediated-Below
Sediment: Not reported
Air: Not reported
Bedrock: Not reported
Responsible Unit: Southwest

Name: PACIFIC COAST TRUCK CENTER
Address: 2312 MILWAUKEE WAY
City,State,Zip: TACOMA, WA 98421
Facility ID: 44861274
Region: Southwest
Lat/Long: 47.2451 / -122.40096
Clean Up Siteid: 9253
Site Status: Cleanup Started
Contaminant Name: Petroleum-Other
Alternate Site Names: Not reported
Site Rank: Not reported
Has Institutional Control: Not reported
Past VCP: True
Current VCP: True
Ground Water: Not reported
Surface Water: Not reported
Soil: Confirmed Above Cleanup Levels
Sediment: Not reported
Air: Not reported

PACIFIC COAST TRUCK CENTER (Continued) **1000252095**

Bedrock: Not reported
Responsible Unit: Southwest

LUST:
Name: PACIFIC COAST TRUCK CENTER
Address: 2312 MILWAUKEE WAY
City,State,Zip: TACOMA, WA 98421
Facility ID: 44861274
Lust Status Type: LUST - Cleanup Started
Cleanup Site ID: 9253
Cleanup Unit Type: Upland
Process Type: Voluntary Cleanup Program
Cleanup Unit Name: Not reported
Response Section: Southwest
Release Date: 03/02/1994
Lust Date: 09/04/2014
Region: Southwest
Lust ID: 3346
UST ID: 6965
Contaminant Name: Benzene
Ground Water: Not reported
Surface Water: Not reported
Soil: Remediated-Below
Sediment: Not reported
Air: Not reported
Bedrock: Not reported
Lat/Long: 47.2451 / -122.40096

Name: PACIFIC COAST TRUCK CENTER
Address: 2312 MILWAUKEE WAY
City,State,Zip: TACOMA, WA 98421
Facility ID: 44861274
Lust Status Type: LUST - Cleanup Started
Cleanup Site ID: 9253
Cleanup Unit Type: Upland
Process Type: Voluntary Cleanup Program
Cleanup Unit Name: Not reported
Response Section: Southwest
Release Date: 03/02/1994
Lust Date: 09/04/2014
Region: Southwest
Lust ID: 3346
UST ID: 6965
Contaminant Name: Metals - Other
Ground Water: Not reported
Surface Water: Not reported
Soil: Below Cleanup Levels
Sediment: Not reported
Air: Not reported
Bedrock: Not reported
Lat/Long: 47.2451 / -122.40096

Name: PACIFIC COAST TRUCK CENTER
Address: 2312 MILWAUKEE WAY
City,State,Zip: TACOMA, WA 98421
Facility ID: 44861274
Lust Status Type: LUST - Cleanup Started

PACIFIC COAST TRUCK CENTER (Continued) **1000252095**

Cleanup Site ID: 9253
Cleanup Unit Type: Upland
Process Type: Voluntary Cleanup Program
Cleanup Unit Name: Not reported
Response Section: Southwest
Release Date: 03/02/1994
Lust Date: 09/04/2014
Region: Southwest
Lust ID: 3346
UST ID: 6965
Contaminant Name: Other Non-Halogenated Organics
Ground Water: Not reported
Surface Water: Not reported
Soil: Remediated-Below
Sediment: Not reported
Air: Not reported
Bedrock: Not reported
Lat/Long: 47.2451 / -122.40096

Name: PACIFIC COAST TRUCK CENTER
Address: 2312 MILWAUKEE WAY
City,State,Zip: TACOMA, WA 98421
Facility ID: 44861274
Lust Status Type: LUST - Cleanup Started
Cleanup Site ID: 9253
Cleanup Unit Type: Upland
Process Type: Voluntary Cleanup Program
Cleanup Unit Name: Not reported
Response Section: Southwest
Release Date: 03/02/1994
Lust Date: 09/04/2014
Region: Southwest
Lust ID: 3346
UST ID: 6965
Contaminant Name: Petroleum-Other
Ground Water: Not reported
Surface Water: Not reported
Soil: Confirmed Above Cleanup Levels
Sediment: Not reported
Air: Not reported
Bedrock: Not reported
Lat/Long: 47.2451 / -122.40096

UST:
Name: PACIFIC COAST TRUCK CENTER
Address: 2312 MILWAUKEE WAY
City: TACOMA
Zip: 98421
Facility ID: 44861274
Site Id: 6965
UBI: Not reported
Phone Number: Not reported
Decimal Latitude: 47.2451
Decimal Longitude: -122.40096

Tank Name: 1
Tag Number: Not reported

PACIFIC COAST TRUCK CENTER (Continued) **1000252095**

Tank Status:	Removed
Tank Status Date:	08/06/1996
Tank Install Date:	05/15/1984
Tank Closure Date:	Not reported
Capacity Range:	111 TO 1,100 Gallons
Tank Permit Expiration Date:	Not reported
Tank Upgrade Date:	Not reported
Tank Spill Prevention:	25 Gallons or less
Tank Overfill Prevention:	25 Gallons or less
Tank Material:	Steel
Tank Construction:	Not reported
Tank Tightness Test:	Not reported
Tank Corrosion Protection:	Impressed Current
Tank Manifold:	Not reported
Tank Release Detection:	Not reported
Tank SFC Type:	Not reported
Pipe Material:	Steel
Pipe Construction:	Above Ground Piping
Pipe Primary Release Detection:	Safe Suction (No Leak Detection)
Pipe Second Release Detection:	Not reported
Pipe Corrosion Protection:	Impressed Current
Pipe Pumping System:	Product Removed by Reclaimer
Responsible Unit:	Southwest
Dispencer/Pump SFC Type:	Not reported

Name:	PACIFIC COAST TRUCK CENTER
Address:	2312 MILWAUKEE WAY
City:	TACOMA
Zip:	98421

Tank Name:	2
Tag Number:	Not reported
Tank Status:	Exempt
Tank Status Date:	08/06/1996
Tank Install Date:	12/31/1964
Tank Closure Date:	Not reported
Capacity Range:	Not reported
Tank Permit Expiration Date:	Not reported
Tank Upgrade Date:	Not reported
Tank Spill Prevention:	Not reported
Tank Overfill Prevention:	Not reported
Tank Material:	Steel
Tank Construction:	Not reported
Tank Tightness Test:	Not reported
Tank Corrosion Protection:	Not reported
Tank Manifold:	Not reported
Tank Release Detection:	Not reported
Tank SFC Type:	Not reported
Pipe Material:	Not reported
Pipe Construction:	Not reported
Pipe Primary Release Detection:	Not reported
Pipe Second Release Detection:	Not reported
Pipe Corrosion Protection:	Not reported
Pipe Pumping System:	Not reported
Responsible Unit:	Southwest
Dispencer/Pump SFC Type:	Not reported

PACIFIC COAST TRUCK CENTER (Continued) **1000252095**

ICR:

Date Ecology Received Report:	05/02/94
Contaminants Found at Site:	Petroleum products
Media Contaminated:	Soil
Waste Management:	Tank
Region:	South Western
Type of Report Ecology Received:	Final cleanup report
Site Register Issue:	93-26
County Code:	27
Contact:	Not reported
Report Title:	Not reported

ALLSITES:

Name:	PACIFIC COAST TRUCK CENTER
Facility Id:	44861274

RCRA Listings:

Date Form Received by Agency:	2005-01-12 00:00:00.0
Handler Name:	PACIFIC COAST TRUCK CENTER
Handler Address:	2312 MILWAUKEE WAY
Handler City,State,Zip:	TACOMA, WA 98421
EPA ID:	WAD063874994
Contact Name:	BILL AYERS
Contact Address:	2312 MILWAUKEE WAY
Contact City,State,Zip:	TACOMA, WA 98421
Contact Telephone:	253-272-8401
Contact Fax:	Not reported
Contact Email:	PCTC1@AOL.COM
Contact Title:	Not reported
EPA Region:	10
Land Type:	Private
Federal Waste Generator Description:	Not a generator, verified
Non-Notifier:	Not reported
Biennial Report Cycle:	Not reported
Accessibility:	Not reported
Active Site Indicator:	Not reported
State District Owner:	WA
State District:	SWRO
Mailing Address:	2312 MILWAUKEE WAY
Mailing City,State,Zip:	TACOMA, WA 98421
Owner Name:	DOLE FOOD CO INC
Owner Type:	Private
Operator Name:	AYERS, BILL
Operator Type:	Private
Short-Term Generator Activity:	No
Importer Activity:	No
Mixed Waste Generator:	No
Transporter Activity:	No
Transfer Facility Activity:	No
Recycler Activity with Storage:	No
Small Quantity On-Site Burner Exemption:	No
Smelting Melting and Refining Furnace Exemption:	No
Underground Injection Control:	No
Off-Site Waste Receipt:	No
Universal Waste Indicator:	No
Universal Waste Destination Facility:	No

PACIFIC COAST TRUCK CENTER (Continued) **1000252095**

Federal Universal Waste:	No
Active Site Fed-Reg Treatment Storage and Disposal Facility:	Not reported
Active Site Converter Treatment storage and Disposal Facility:	Not reported
Active Site State-Reg Treatment Storage and Disposal Facility:	Not reported
Active Site State-Reg Handler:	---
Federal Facility Indicator:	Not reported
Hazardous Secondary Material Indicator:	NN
Sub-Part K Indicator:	Not reported
Commercial TSD Indicator:	No
Treatment Storage and Disposal Type:	Not reported
2018 GPRA Permit Baseline:	Not on the Baseline
2018 GPRA Renewals Baseline:	Not on the Baseline
Permit Renewals Workload Universe:	Not reported
Permit Workload Universe:	Not reported
Permit Progress Universe:	Not reported
Post-Closure Workload Universe:	Not reported
Closure Workload Universe:	Not reported
202 GPRA Corrective Action Baseline:	No
Corrective Action Workload Universe:	No
Subject to Corrective Action Universe:	No
Non-TSDFs Where RCRA CA has Been Imposed Universe:	No
TSDFs Potentially Subject to CA Under 3004 (u)/(v) Universe:	No
TSDFs Only Subject to CA under Discretionary Auth Universe:	No
Corrective Action Priority Ranking:	No NCAPS ranking
Environmental Control Indicator:	No
Institutional Control Indicator:	No
Human Exposure Controls Indicator:	N/A
Groundwater Controls Indicator:	N/A
Operating TSDF Universe:	Not reported
Full Enforcement Universe:	Not reported
Significant Non-Complier Universe:	No
Unaddressed Significant Non-Complier Universe:	No
Addressed Significant Non-Complier Universe:	No
Significant Non-Complier With a Compliance Schedule Universe:	No
Financial Assurance Required:	Not reported
Handler Date of Last Change:	2018-05-09 12:59:51.0
Recognized Trader-Importer:	No
Recognized Trader-Exporter:	No
Importer of Spent Lead Acid Batteries:	No
Exporter of Spent Lead Acid Batteries:	No
Recycler Activity Without Storage:	No
Manifest Broker:	No
Sub-Part P Indicator:	Not reported

Biennial: List of Years
Year: 2003

Click Here for Biennial Reporting System Data:

Handler - Owner Operator:

Owner/Operator Indicator:	Operator
Owner/Operator Name:	PACIFIC COAST TRUCK CENTER
Legal Status:	Private
Date Became Current:	Not reported
Date Ended Current:	Not reported
Owner/Operator Address:	2312 MILWAUKEE WAY

PACIFIC COAST TRUCK CENTER (Continued) **1000252095**

Owner/Operator City,State,Zip:	TACOMA, WA 98421
Owner/Operator Telephone:	000-000-0000
Owner/Operator Telephone Ext:	Not reported
Owner/Operator Fax:	Not reported
Owner/Operator Email:	Not reported
Owner/Operator Indicator:	Owner
Owner/Operator Name:	PACIFIC COAST TRUCK CENTER
Legal Status:	Private
Date Became Current:	Not reported
Date Ended Current:	Not reported
Owner/Operator Address:	2312 MILWAUKEE WAY
Owner/Operator City,State,Zip:	TACOMA, WA 98421
Owner/Operator Telephone:	000-000-0000
Owner/Operator Telephone Ext:	Not reported
Owner/Operator Fax:	Not reported
Owner/Operator Email:	Not reported
Owner/Operator Indicator:	Owner
Owner/Operator Name:	PACIFIC COAST TRUCK CENTER
Legal Status:	Private
Date Became Current:	Not reported
Date Ended Current:	Not reported
Owner/Operator Address:	2312 MILWAUKEE WAY
Owner/Operator City,State,Zip:	TACOMA, WA 98421
Owner/Operator Telephone:	000-000-0000
Owner/Operator Telephone Ext:	Not reported
Owner/Operator Fax:	Not reported
Owner/Operator Email:	Not reported
Owner/Operator Indicator:	Owner
Owner/Operator Name:	DOLE FOOD CO INC
Legal Status:	Private
Date Became Current:	2001-01-16 00:00:00.
Date Ended Current:	Not reported
Owner/Operator Address:	1 DOLE DRIVE
Owner/Operator City,State,Zip:	WESTLAKE VILLAGE, CA 91362
Owner/Operator Telephone:	000-000-0000
Owner/Operator Telephone Ext:	Not reported
Owner/Operator Fax:	Not reported
Owner/Operator Email:	Not reported
Owner/Operator Indicator:	Owner
Owner/Operator Name:	DOLE FOOD CO INC
Legal Status:	Private
Date Became Current:	2001-01-16 00:00:00.
Date Ended Current:	Not reported
Owner/Operator Address:	1 DOLE DRIVE
Owner/Operator City,State,Zip:	WESTLAKE VILLAGE, CA 91362
Owner/Operator Telephone:	000-000-0000
Owner/Operator Telephone Ext:	Not reported
Owner/Operator Fax:	Not reported
Owner/Operator Email:	Not reported
Owner/Operator Indicator:	Owner
Owner/Operator Name:	DOLE FOOD CO INC
Legal Status:	Private

PACIFIC COAST TRUCK CENTER (Continued) **1000252095**

Date Became Current:	2001-01-16 00:00:00.
Date Ended Current:	Not reported
Owner/Operator Address:	1 DOLE DRIVE
Owner/Operator City,State,Zip:	WESTLAKE VILLAGE, CA 91362
Owner/Operator Telephone:	000-000-0000
Owner/Operator Telephone Ext:	Not reported
Owner/Operator Fax:	Not reported
Owner/Operator Email:	Not reported

Owner/Operator Indicator:	Operator
Owner/Operator Name:	AYERS, BILL
Legal Status:	Private
Date Became Current:	Not reported
Date Ended Current:	Not reported
Owner/Operator Address:	2312 MILWAUKEE WAY
Owner/Operator City,State,Zip:	TACOMA, WA 98421
Owner/Operator Telephone:	253-272-8401
Owner/Operator Telephone Ext:	Not reported
Owner/Operator Fax:	Not reported
Owner/Operator Email:	Not reported

Owner/Operator Indicator:	Owner
Owner/Operator Name:	PACIFIC COAST TRUCK CENTER
Legal Status:	Private
Date Became Current:	Not reported
Date Ended Current:	Not reported
Owner/Operator Address:	2312 MILWAUKEE WAY
Owner/Operator City,State,Zip:	TACOMA, WA 98421
Owner/Operator Telephone:	000-000-0000
Owner/Operator Telephone Ext:	Not reported
Owner/Operator Fax:	Not reported
Owner/Operator Email:	Not reported

Owner/Operator Indicator:	Owner
Owner/Operator Name:	PACIFIC COAST TRUCK CENTER
Legal Status:	Private
Date Became Current:	Not reported
Date Ended Current:	Not reported
Owner/Operator Address:	2312 MILWAUKEE WAY
Owner/Operator City,State,Zip:	TACOMA, WA 98421
Owner/Operator Telephone:	000-000-0000
Owner/Operator Telephone Ext:	Not reported
Owner/Operator Fax:	Not reported
Owner/Operator Email:	Not reported

Owner/Operator Indicator:	Operator
Owner/Operator Name:	AYERS, BILL
Legal Status:	Private
Date Became Current:	Not reported
Date Ended Current:	Not reported
Owner/Operator Address:	2312 MILWAUKEE WAY
Owner/Operator City,State,Zip:	TACOMA, WA 98421
Owner/Operator Telephone:	253-272-8401
Owner/Operator Telephone Ext:	Not reported
Owner/Operator Fax:	Not reported
Owner/Operator Email:	Not reported

PACIFIC COAST TRUCK CENTER (Continued) **1000252095**

Owner/Operator Indicator:	Operator
Owner/Operator Name:	AYERS, BILL
Legal Status:	Private
Date Became Current:	Not reported
Date Ended Current:	Not reported
Owner/Operator Address:	2312 MILWAUKEE WAY
Owner/Operator City,State,Zip:	TACOMA, WA 98421
Owner/Operator Telephone:	253-272-8401
Owner/Operator Telephone Ext:	Not reported
Owner/Operator Fax:	Not reported
Owner/Operator Email:	Not reported

Owner/Operator Indicator:	Owner
Owner/Operator Name:	PACIFIC COAST TRUCK CENTER
Legal Status:	Private
Date Became Current:	Not reported
Date Ended Current:	Not reported
Owner/Operator Address:	2312 MILWAUKEE WAY
Owner/Operator City,State,Zip:	TACOMA, WA 98421
Owner/Operator Telephone:	000-000-0000
Owner/Operator Telephone Ext:	Not reported
Owner/Operator Fax:	Not reported
Owner/Operator Email:	Not reported

Owner/Operator Indicator:	Operator
Owner/Operator Name:	AYERS, BILL
Legal Status:	Private
Date Became Current:	Not reported
Date Ended Current:	Not reported
Owner/Operator Address:	2312 MILWAUKEE WAY
Owner/Operator City,State,Zip:	TACOMA, WA 98421
Owner/Operator Telephone:	253-272-8401
Owner/Operator Telephone Ext:	Not reported
Owner/Operator Fax:	Not reported
Owner/Operator Email:	Not reported

Owner/Operator Indicator:	Operator
Owner/Operator Name:	AYERS, BILL
Legal Status:	Private
Date Became Current:	Not reported
Date Ended Current:	Not reported
Owner/Operator Address:	2312 MILWAUKEE WAY
Owner/Operator City,State,Zip:	TACOMA, WA 98421
Owner/Operator Telephone:	253-272-8401
Owner/Operator Telephone Ext:	Not reported
Owner/Operator Fax:	Not reported
Owner/Operator Email:	Not reported

Owner/Operator Indicator:	Owner
Owner/Operator Name:	DOLE FOOD CO INC
Legal Status:	Private
Date Became Current:	2001-01-16 00:00:00.
Date Ended Current:	Not reported
Owner/Operator Address:	1 DOLE DRIVE
Owner/Operator City,State,Zip:	WESTLAKE VILLAGE, CA 91362
Owner/Operator Telephone:	000-000-0000
Owner/Operator Telephone Ext:	Not reported

PACIFIC COAST TRUCK CENTER (Continued) **1000252095**

Owner/Operator Fax:	Not reported
Owner/Operator Email:	Not reported
Owner/Operator Indicator:	Owner
Owner/Operator Name:	DOLE FOOD CO IN D
Legal Status:	Private
Date Became Current:	2001-01-16 00:00:00.
Date Ended Current:	Not reported
Owner/Operator Address:	2312 MILWAUKEE WAY
Owner/Operator City,State,Zip:	TACOMA, WA 98421-2710
Owner/Operator Telephone:	000-000-0000
Owner/Operator Telephone Ext:	Not reported
Owner/Operator Fax:	Not reported
Owner/Operator Email:	Not reported
Owner/Operator Indicator:	Operator
Owner/Operator Name:	BILL A
Legal Status:	Private
Date Became Current:	1996-07-08 00:00:00.
Date Ended Current:	Not reported
Owner/Operator Address:	2312 MILWAUKEE WAY
Owner/Operator City,State,Zip:	TACOMA, WA 98421-2710
Owner/Operator Telephone:	253-272-8401
Owner/Operator Telephone Ext:	Not reported
Owner/Operator Fax:	Not reported
Owner/Operator Email:	Not reported
Owner/Operator Indicator:	Owner
Owner/Operator Name:	PACIFIC COAST TRUCK CENTER
Legal Status:	Private
Date Became Current:	Not reported
Date Ended Current:	Not reported
Owner/Operator Address:	2312 MILWAUKEE WAY
Owner/Operator City,State,Zip:	TACOMA, WA 98421
Owner/Operator Telephone:	000-000-0000
Owner/Operator Telephone Ext:	Not reported
Owner/Operator Fax:	Not reported
Owner/Operator Email:	Not reported
Owner/Operator Indicator:	Owner
Owner/Operator Name:	PACIFIC COAST TRUCK CENTER
Legal Status:	Private
Date Became Current:	Not reported
Date Ended Current:	Not reported
Owner/Operator Address:	2312 MILWAUKEE WAY
Owner/Operator City,State,Zip:	TACOMA, WA 98421
Owner/Operator Telephone:	000-000-0000
Owner/Operator Telephone Ext:	Not reported
Owner/Operator Fax:	Not reported
Owner/Operator Email:	Not reported
Owner/Operator Indicator:	Owner
Owner/Operator Name:	PACIFIC COAST TRUCK CENTER
Legal Status:	Private
Date Became Current:	Not reported
Date Ended Current:	Not reported
Owner/Operator Address:	2312 MILWAUKEE WAY

PACIFIC COAST TRUCK CENTER (Continued) **1000252095**

Owner/Operator City,State,Zip:	TACOMA, WA 98421
Owner/Operator Telephone:	000-000-0000
Owner/Operator Telephone Ext:	Not reported
Owner/Operator Fax:	Not reported
Owner/Operator Email:	Not reported
Owner/Operator Indicator:	Owner
Owner/Operator Name:	INTERNATIONAL TRUCK ENGINE CORP
Legal Status:	Private
Date Became Current:	Not reported
Date Ended Current:	Not reported
Owner/Operator Address:	455 N CITYFRONT PLAZA DR
Owner/Operator City,State,Zip:	CHICAGO, IL 60611
Owner/Operator Telephone:	312-836-2000
Owner/Operator Telephone Ext:	Not reported
Owner/Operator Fax:	Not reported
Owner/Operator Email:	Not reported
Owner/Operator Indicator:	Owner
Owner/Operator Name:	DOLE FOOD CO INC
Legal Status:	Private
Date Became Current:	2001-01-16 00:00:00.
Date Ended Current:	Not reported
Owner/Operator Address:	2312 MILWAUKEE WAY
Owner/Operator City,State,Zip:	TACOMA, WA 98421
Owner/Operator Telephone:	000-000-0000
Owner/Operator Telephone Ext:	Not reported
Owner/Operator Fax:	Not reported
Owner/Operator Email:	Not reported
Owner/Operator Indicator:	Owner
Owner/Operator Name:	INTERNATIONAL TRUCK ENGINE CORP
Legal Status:	Private
Date Became Current:	Not reported
Date Ended Current:	Not reported
Owner/Operator Address:	455 N CITYFRONT PLAZA DR
Owner/Operator City,State,Zip:	CHICAGO, IL 60611
Owner/Operator Telephone:	312-836-2000
Owner/Operator Telephone Ext:	Not reported
Owner/Operator Fax:	Not reported
Owner/Operator Email:	Not reported
Owner/Operator Indicator:	Owner
Owner/Operator Name:	DOLE FOOD CO INC
Legal Status:	Private
Date Became Current:	2001-01-16 00:00:00.
Date Ended Current:	Not reported
Owner/Operator Address:	1 DOLE DRIVE
Owner/Operator City,State,Zip:	WESTLAKE VILLAGE, CA 91362-7300
Owner/Operator Telephone:	Not reported
Owner/Operator Telephone Ext:	Not reported
Owner/Operator Fax:	Not reported
Owner/Operator Email:	Not reported
Owner/Operator Indicator:	Owner
Owner/Operator Name:	PACIFIC COAST TRUCK CENTER
Legal Status:	Private

PACIFIC COAST TRUCK CENTER (Continued) **1000252095**

Date Became Current:	Not reported
Date Ended Current:	Not reported
Owner/Operator Address:	2312 MILWAUKEE WAY
Owner/Operator City,State,Zip:	TACOMA, WA 98421
Owner/Operator Telephone:	000-000-0000
Owner/Operator Telephone Ext:	Not reported
Owner/Operator Fax:	Not reported
Owner/Operator Email:	Not reported

Owner/Operator Indicator:	Owner
Owner/Operator Name:	INTERNATIONAL TRUCK ENGINE CORP
Legal Status:	Private
Date Became Current:	Not reported
Date Ended Current:	Not reported
Owner/Operator Address:	455 N CITYFRONT PLAZA DR
Owner/Operator City,State,Zip:	CHICAGO, IL 60611
Owner/Operator Telephone:	312-836-2000
Owner/Operator Telephone Ext:	Not reported
Owner/Operator Fax:	Not reported
Owner/Operator Email:	Not reported

Owner/Operator Indicator:	Owner
Owner/Operator Name:	INTERNATIONAL TRUCK ENGINE CORP
Legal Status:	Private
Date Became Current:	Not reported
Date Ended Current:	Not reported
Owner/Operator Address:	455 N CITYFRONT PLAZA DR
Owner/Operator City,State,Zip:	CHICAGO, IL 60611
Owner/Operator Telephone:	312-836-2000
Owner/Operator Telephone Ext:	Not reported
Owner/Operator Fax:	Not reported
Owner/Operator Email:	Not reported

Owner/Operator Indicator:	Operator
Owner/Operator Name:	AYERS, BILL
Legal Status:	Private
Date Became Current:	Not reported
Date Ended Current:	Not reported
Owner/Operator Address:	2312 MILWAUKEE WAY
Owner/Operator City,State,Zip:	TACOMA, WA 98421
Owner/Operator Telephone:	253-272-8401
Owner/Operator Telephone Ext:	Not reported
Owner/Operator Fax:	Not reported
Owner/Operator Email:	Not reported

Owner/Operator Indicator:	Operator
Owner/Operator Name:	DOLE FOOD CO INC
Legal Status:	Private
Date Became Current:	Not reported
Date Ended Current:	Not reported
Owner/Operator Address:	2312 MILWAUKEE WAY
Owner/Operator City,State,Zip:	TACOMA, WA 98421-2710
Owner/Operator Telephone:	000-000-0000
Owner/Operator Telephone Ext:	Not reported
Owner/Operator Fax:	Not reported
Owner/Operator Email:	Not reported

PACIFIC COAST TRUCK CENTER (Continued) **1000252095**

Owner/Operator Indicator:	Operator
Owner/Operator Name:	PACIFIC COAST TRUCK CENTER
Legal Status:	Private
Date Became Current:	Not reported
Date Ended Current:	Not reported
Owner/Operator Address:	2312 MILWAUKEE WAY
Owner/Operator City,State,Zip:	TACOMA, WA 98421
Owner/Operator Telephone:	000-000-0000
Owner/Operator Telephone Ext:	Not reported
Owner/Operator Fax:	Not reported
Owner/Operator Email:	Not reported

Owner/Operator Indicator:	Owner
Owner/Operator Name:	PACIFIC COAST TRUCK CENTER
Legal Status:	Private
Date Became Current:	Not reported
Date Ended Current:	Not reported
Owner/Operator Address:	2312 MILWAUKEE WAY
Owner/Operator City,State,Zip:	TACOMA, WA 98421
Owner/Operator Telephone:	000-000-0000
Owner/Operator Telephone Ext:	Not reported
Owner/Operator Fax:	Not reported
Owner/Operator Email:	Not reported

Owner/Operator Indicator:	Owner
Owner/Operator Name:	INTERNATIONAL TRUCK ENGINE CORP
Legal Status:	Private
Date Became Current:	Not reported
Date Ended Current:	Not reported
Owner/Operator Address:	455 N CITYFRONT PLAZA DR
Owner/Operator City,State,Zip:	CHICAGO, IL 60611
Owner/Operator Telephone:	312-836-2000
Owner/Operator Telephone Ext:	Not reported
Owner/Operator Fax:	Not reported
Owner/Operator Email:	Not reported

Owner/Operator Indicator:	Owner
Owner/Operator Name:	INTERNATIONAL TRUCK ENGINE CORP
Legal Status:	Private
Date Became Current:	Not reported
Date Ended Current:	Not reported
Owner/Operator Address:	455 N CITYFRONT PLAZA DR
Owner/Operator City,State,Zip:	CHICAGO, IL 60611
Owner/Operator Telephone:	312-836-2000
Owner/Operator Telephone Ext:	Not reported
Owner/Operator Fax:	Not reported
Owner/Operator Email:	Not reported

Owner/Operator Indicator:	Operator
Owner/Operator Name:	AYERS, BILL
Legal Status:	Private
Date Became Current:	Not reported
Date Ended Current:	Not reported
Owner/Operator Address:	2312 MILWAUKEE WAY
Owner/Operator City,State,Zip:	TACOMA, WA 98421
Owner/Operator Telephone:	253-272-8401
Owner/Operator Telephone Ext:	Not reported

PACIFIC COAST TRUCK CENTER (Continued) **1000252095**

Owner/Operator Fax:	Not reported
Owner/Operator Email:	Not reported
Owner/Operator Indicator:	Owner
Owner/Operator Name:	PACIFIC COAST TRUCK CENTER
Legal Status:	Private
Date Became Current:	Not reported
Date Ended Current:	Not reported
Owner/Operator Address:	2312 MILWAUKEE WAY
Owner/Operator City,State,Zip:	TACOMA, WA 98421
Owner/Operator Telephone:	000-000-0000
Owner/Operator Telephone Ext:	Not reported
Owner/Operator Fax:	Not reported
Owner/Operator Email:	Not reported
Owner/Operator Indicator:	Operator
Owner/Operator Name:	BILL AYERS
Legal Status:	Private
Date Became Current:	1996-07-08 00:00:00.
Date Ended Current:	Not reported
Owner/Operator Address:	2312 MILWAUKEE WAY
Owner/Operator City,State,Zip:	TACOMA, WA 98421-2710
Owner/Operator Telephone:	Not reported
Owner/Operator Telephone Ext:	Not reported
Owner/Operator Fax:	Not reported
Owner/Operator Email:	Not reported
Owner/Operator Indicator:	Owner
Owner/Operator Name:	INTERNATIONAL TRUCK & ENGINE CORP
Legal Status:	Private
Date Became Current:	Not reported
Date Ended Current:	Not reported
Owner/Operator Address:	455 N CITYFRONT PLAZA DR
Owner/Operator City,State,Zip:	CHICAGO, IL 60611-5503
Owner/Operator Telephone:	312-836-2000
Owner/Operator Telephone Ext:	Not reported
Owner/Operator Fax:	Not reported
Owner/Operator Email:	Not reported
Owner/Operator Indicator:	Owner
Owner/Operator Name:	DOLE FOOD CO INC
Legal Status:	Private
Date Became Current:	2001-01-16 00:00:00.
Date Ended Current:	Not reported
Owner/Operator Address:	2312 MILWAUKEE WAY
Owner/Operator City,State,Zip:	TACOMA, WA 98421
Owner/Operator Telephone:	000-000-0000
Owner/Operator Telephone Ext:	Not reported
Owner/Operator Fax:	Not reported
Owner/Operator Email:	Not reported
Owner/Operator Indicator:	Operator
Owner/Operator Name:	AYERS, BILL
Legal Status:	Private
Date Became Current:	Not reported
Date Ended Current:	Not reported
Owner/Operator Address:	2312 MILWAUKEE WAY

PACIFIC COAST TRUCK CENTER (Continued) **1000252095**

Owner/Operator City,State,Zip:	TACOMA, WA 98421
Owner/Operator Telephone:	253-272-8401
Owner/Operator Telephone Ext:	Not reported
Owner/Operator Fax:	Not reported
Owner/Operator Email:	Not reported
Owner/Operator Indicator:	Owner
Owner/Operator Name:	PACIFIC COAST TRUCK CENTER
Legal Status:	Private
Date Became Current:	Not reported
Date Ended Current:	Not reported
Owner/Operator Address:	2312 MILWAUKEE WAY
Owner/Operator City,State,Zip:	TACOMA, WA 98421
Owner/Operator Telephone:	000-000-0000
Owner/Operator Telephone Ext:	Not reported
Owner/Operator Fax:	Not reported
Owner/Operator Email:	Not reported
Owner/Operator Indicator:	Operator
Owner/Operator Name:	AYERS, BILL
Legal Status:	Private
Date Became Current:	Not reported
Date Ended Current:	Not reported
Owner/Operator Address:	2312 MILWAUKEE WAY
Owner/Operator City,State,Zip:	TACOMA, WA 98421
Owner/Operator Telephone:	253-272-8401
Owner/Operator Telephone Ext:	Not reported
Owner/Operator Fax:	Not reported
Owner/Operator Email:	Not reported
Owner/Operator Indicator:	Operator
Owner/Operator Name:	AYERS, BILL
Legal Status:	Private
Date Became Current:	Not reported
Date Ended Current:	Not reported
Owner/Operator Address:	2312 MILWAUKEE WAY
Owner/Operator City,State,Zip:	TACOMA, WA 98421
Owner/Operator Telephone:	253-272-8401
Owner/Operator Telephone Ext:	Not reported
Owner/Operator Fax:	Not reported
Owner/Operator Email:	Not reported

Historic Generators:

Receive Date:	2005-01-11 00:00:00.0
Handler Name:	PACIFIC COAST TRUCK CENTER
Federal Waste Generator Description:	Not a generator, verified
State District Owner:	WA
Large Quantity Handler of Universal Waste:	No
Recognized Trader Importer:	No
Recognized Trader Exporter:	No
Spent Lead Acid Battery Importer:	No
Spent Lead Acid Battery Exporter:	No
Current Record:	No
Non Storage Recycler Activity:	Not reported
Electronic Manifest Broker:	Not reported
Receive Date:	2005-01-11 00:00:00.0

PACIFIC COAST TRUCK CENTER (Continued) **1000252095**

Handler Name:	PACIFIC COAST TRUCK CENTER
Federal Waste Generator Description:	Not a generator, verified
State District Owner:	WA
Large Quantity Handler of Universal Waste:	No
Recognized Trader Importer:	No
Recognized Trader Exporter:	No
Spent Lead Acid Battery Importer:	No
Spent Lead Acid Battery Exporter:	No
Current Record:	No
Non Storage Recycler Activity:	Not reported
Electronic Manifest Broker:	Not reported

Receive Date:	2005-01-12 00:00:00.0
Handler Name:	PACIFIC COAST TRUCK CENTER
Federal Waste Generator Description:	Not a generator, verified
State District Owner:	WA
Large Quantity Handler of Universal Waste:	No
Recognized Trader Importer:	No
Recognized Trader Exporter:	No
Spent Lead Acid Battery Importer:	No
Spent Lead Acid Battery Exporter:	No
Current Record:	Yes
Non Storage Recycler Activity:	Not reported
Electronic Manifest Broker:	Not reported

Receive Date:	1993-12-31 00:00:00.0
Handler Name:	PACIFIC COAST TRUCK CENTER
Federal Waste Generator Description:	Large Quantity Generator
State District Owner:	WA
Large Quantity Handler of Universal Waste:	No
Recognized Trader Importer:	No
Recognized Trader Exporter:	No
Spent Lead Acid Battery Importer:	No
Spent Lead Acid Battery Exporter:	No
Current Record:	No
Non Storage Recycler Activity:	Not reported
Electronic Manifest Broker:	Not reported

Receive Date:	1996-01-22 00:00:00.0
Handler Name:	PACIFIC COAST TRUCK CENTER
Federal Waste Generator Description:	Conditionally Exempt Small Quantity Generator
State District Owner:	WA
Large Quantity Handler of Universal Waste:	No
Recognized Trader Importer:	No
Recognized Trader Exporter:	No
Spent Lead Acid Battery Importer:	No
Spent Lead Acid Battery Exporter:	No
Current Record:	No
Non Storage Recycler Activity:	Not reported
Electronic Manifest Broker:	Not reported

Receive Date:	1997-01-21 00:00:00.0
Handler Name:	PACIFIC COAST TRUCK CENTER
Federal Waste Generator Description:	Conditionally Exempt Small Quantity Generator
State District Owner:	WA
Large Quantity Handler of Universal Waste:	No
Recognized Trader Importer:	No

PACIFIC COAST TRUCK CENTER (Continued) **1000252095**

Recognized Trader Exporter:	No
Spent Lead Acid Battery Importer:	No
Spent Lead Acid Battery Exporter:	No
Current Record:	No
Non Storage Recycler Activity:	Not reported
Electronic Manifest Broker:	Not reported

Receive Date:	1998-01-22 00:00:00.0
Handler Name:	PACIFIC COAST TRUCK CENTER
Federal Waste Generator Description:	Conditionally Exempt Small Quantity Generator
State District Owner:	WA
Large Quantity Handler of Universal Waste:	No
Recognized Trader Importer:	No
Recognized Trader Exporter:	No
Spent Lead Acid Battery Importer:	No
Spent Lead Acid Battery Exporter:	No
Current Record:	No
Non Storage Recycler Activity:	Not reported
Electronic Manifest Broker:	Not reported

Receive Date:	1999-01-19 00:00:00.0
Handler Name:	PACIFIC COAST TRUCK CENTER
Federal Waste Generator Description:	Conditionally Exempt Small Quantity Generator
State District Owner:	WA
Large Quantity Handler of Universal Waste:	No
Recognized Trader Importer:	No
Recognized Trader Exporter:	No
Spent Lead Acid Battery Importer:	No
Spent Lead Acid Battery Exporter:	No
Current Record:	No
Non Storage Recycler Activity:	Not reported
Electronic Manifest Broker:	Not reported

Receive Date:	2000-01-27 00:00:00.0
Handler Name:	PACIFIC COAST TRUCK CENTER
Federal Waste Generator Description:	Conditionally Exempt Small Quantity Generator
State District Owner:	WA
Large Quantity Handler of Universal Waste:	No
Recognized Trader Importer:	No
Recognized Trader Exporter:	No
Spent Lead Acid Battery Importer:	No
Spent Lead Acid Battery Exporter:	No
Current Record:	No
Non Storage Recycler Activity:	Not reported
Electronic Manifest Broker:	Not reported

Receive Date:	2001-01-16 00:00:00.0
Handler Name:	PACIFIC COAST TRUCK CENTER
Federal Waste Generator Description:	Conditionally Exempt Small Quantity Generator
State District Owner:	WA
Large Quantity Handler of Universal Waste:	No
Recognized Trader Importer:	No
Recognized Trader Exporter:	No
Spent Lead Acid Battery Importer:	No
Spent Lead Acid Battery Exporter:	No
Current Record:	No
Non Storage Recycler Activity:	Not reported

PACIFIC COAST TRUCK CENTER (Continued) **1000252095**

Electronic Manifest Broker:	Not reported
Receive Date:	2002-02-04 00:00:00.0
Handler Name:	PACIFIC COAST TRUCK CENTER
Federal Waste Generator Description:	Conditionally Exempt Small Quantity Generator
State District Owner:	WA
Large Quantity Handler of Universal Waste:	No
Recognized Trader Importer:	No
Recognized Trader Exporter:	No
Spent Lead Acid Battery Importer:	No
Spent Lead Acid Battery Exporter:	No
Current Record:	No
Non Storage Recycler Activity:	Not reported
Electronic Manifest Broker:	Not reported
Receive Date:	2003-01-13 00:00:00.0
Handler Name:	PACIFIC COAST TRUCK CENTER
Federal Waste Generator Description:	Conditionally Exempt Small Quantity Generator
State District Owner:	WA
Large Quantity Handler of Universal Waste:	No
Recognized Trader Importer:	No
Recognized Trader Exporter:	No
Spent Lead Acid Battery Importer:	No
Spent Lead Acid Battery Exporter:	No
Current Record:	No
Non Storage Recycler Activity:	Not reported
Electronic Manifest Broker:	Not reported
Receive Date:	2004-01-06 00:00:00.0
Handler Name:	PACIFIC COAST TRUCK CENTER
Federal Waste Generator Description:	Conditionally Exempt Small Quantity Generator
State District Owner:	WA
Large Quantity Handler of Universal Waste:	No
Recognized Trader Importer:	No
Recognized Trader Exporter:	No
Spent Lead Acid Battery Importer:	No
Spent Lead Acid Battery Exporter:	No
Current Record:	No
Non Storage Recycler Activity:	Not reported
Electronic Manifest Broker:	Not reported
Receive Date:	2005-01-11 00:00:00.0
Handler Name:	PACIFIC COAST TRUCK CENTER
Federal Waste Generator Description:	Conditionally Exempt Small Quantity Generator
State District Owner:	WA
Large Quantity Handler of Universal Waste:	No
Recognized Trader Importer:	No
Recognized Trader Exporter:	No
Spent Lead Acid Battery Importer:	No
Spent Lead Acid Battery Exporter:	No
Current Record:	No
Non Storage Recycler Activity:	Not reported
Electronic Manifest Broker:	Not reported
Receive Date:	1993-09-01 00:00:00.0
Handler Name:	PACIFIC COAST TRUCK CENTER
Federal Waste Generator Description:	Large Quantity Generator

PACIFIC COAST TRUCK CENTER (Continued) **1000252095**

State District Owner: Not reported
Large Quantity Handler of Universal Waste: No
Recognized Trader Importer: No
Recognized Trader Exporter: No
Spent Lead Acid Battery Importer: No
Spent Lead Acid Battery Exporter: No
Current Record: No
Non Storage Recycler Activity: Not reported
Electronic Manifest Broker: Not reported

Receive Date: 2003-12-31 00:00:00.0
Handler Name: PACIFIC COAST TRUCK CENTER
Federal Waste Generator Description: Not a generator, verified
State District Owner: WA
Large Quantity Handler of Universal Waste: No
Recognized Trader Importer: No
Recognized Trader Exporter: No
Spent Lead Acid Battery Importer: No
Spent Lead Acid Battery Exporter: No
Current Record: No
Non Storage Recycler Activity: Not reported
Electronic Manifest Broker: Not reported

List of NAICS Codes and Descriptions:
NAICS Code: 44111
NAICS Description: NEW CAR DEALERS

NAICS Code: 811118
NAICS Description: OTHER AUTOMOTIVE MECHANICAL AND ELECTRICAL REPAIR AND MAINTENANCE

Facility Has Received Notices of Violation:
Found Violation: No
Agency Which Determined Violation: Not reported
Violation Short Description: Not reported
Date Violation was Determined: Not reported
Actual Return to Compliance Date: Not reported
Return to Compliance Qualifier: Not reported
Violation Responsible Agency: Not reported
Scheduled Compliance Date: Not reported
Enforcement Identifier: Not reported
Date of Enforcement Action: Not reported
Enforcement Responsible Agency: Not reported
Enforcement Docket Number: Not reported
Enforcement Attorney: Not reported
Corrective Action Component: Not reported
Appeal Initiated Date: Not reported
Appeal Resolution Date: Not reported
Disposition Status Date: Not reported
Disposition Status: Not reported
Disposition Status Description: Not reported
Consent/Final Order Sequence Number:Not reported
Consent/Final Order Respondent Name: Not reported
Consent/Final Order Lead Agency: Not reported
Enforcement Type: Not reported
Enforcement Responsible Person: Not reported
Enforcement Responsible Sub-Organization: Not reported

PACIFIC COAST TRUCK CENTER (Continued) **1000252095**

SEP Sequence Number:	Not reported
SEP Expenditure Amount:	Not reported
SEP Scheduled Completion Date:	Not reported
SEP Actual Date:	Not reported
SEP Defaulted Date:	Not reported
SEP Type:	Not reported
SEP Type Description:	Not reported
Proposed Amount:	Not reported
Final Monetary Amount:	Not reported
Paid Amount:	Not reported
Final Count:	Not reported
Final Amount:	Not reported

Evaluation Action Summary:

Evaluation Date:	1992-07-30 00:00:00.0
Evaluation Responsible Agency:	State
Found Violation:	No
Evaluation Type Description:	COMPLIANCE ASSISTANCE VISIT
Evaluation Responsible Person Identifier:	WADES
Evaluation Responsible Sub-Organization:	SW
Actual Return to Compliance Date:	Not reported
Scheduled Compliance Date:	Not reported
Date of Request:	Not reported
Date Response Received:	Not reported
Request Agency:	Not reported
Former Citation:	Not reported

FINDS:
Registry ID: 110005324390

Click Here:

Environmental Interest/Information System:
Washington Facility / Site Identification System (WA-FSIS) provides a means to query and display data maintained by the Washington Department of Ecology. This system contains key information for each facility/site that is currently, or has been, of interest to the Air Quality, Dam Safety, Hazardous Waste, Toxics Cleanup, and Water Quality Programs.
RCRAInfo is a national information system that supports the Resource Conservation and Recovery Act (RCRA) program through the tracking of events and activities related to facilities that generate, transport, and treat, store, or dispose of hazardous waste. RCRAInfo allows RCRA program staff to track the notification, permit, compliance, and corrective action activities required under RCRA.
HAZARDOUS WASTE BIENNIAL REPORTER

Click this hyperlink while viewing on your computer to access additional FINDS: detail in the EDR Site Report.

ECHO:

Envid:	1000252095
Registry ID:	110005324390
DFR URL:	http://echo.epa.gov/detailed-facility-report?fid=110005324390
Name:	PACIFIC COAST TRUCK CENTER
Address:	2312 MILWAUKEE WAY

PACIFIC COAST TRUCK CENTER (Continued) **1000252095**

City,State,Zip: TACOMA, WA 98421

130
East
1/2-1
0.958 mi.
5060 ft.

CAC INC
5018 PAC HWY E
TACOMA, WA 98424

WA CSCSL **U003354731**
WA LUST **N/A**
WA UST
WA ALLSITES

Relative:
Lower

Actual:
13 ft.

CSCSL:

Name:	TACO BELL CHEVRON 97376
Address:	5018 PACIFIC HWY E
City,State,Zip:	TACOMA, WA 98424
Facility ID:	20365296
Region:	Southwest
Lat/Long:	47.24386 / -122.36148
Clean Up Siteid:	5667
Site Status:	Cleanup Started
Contaminant Name:	Metals Priority Pollutants
Alternate Site Names:	Bobs Chevron Full Svc CAC Inc,CAC INC,CHEVRON SERVICE STATION 97376,CHEVRON USA 97376,FORMER CHEVRON 97376,TACO BELL FORMER CHEVRON 97376
Site Rank:	Not reported
Has Institutional Control:	Not reported
Past VCP:	True
Current VCP:	Not reported
Ground Water:	Confirmed Above Cleanup Levels
Surface Water:	Not reported
Soil:	Not reported
Sediment:	Not reported
Air:	Not reported
Bedrock:	Not reported
Responsible Unit:	Southwest

Name:	TACO BELL CHEVRON 97376
Address:	5018 PACIFIC HWY E
City,State,Zip:	TACOMA, WA 98424
Facility ID:	20365296
Region:	Southwest
Lat/Long:	47.24386 / -122.36148
Clean Up Siteid:	5667
Site Status:	Cleanup Started
Contaminant Name:	Non-Halogenated Solvents
Alternate Site Names:	Bobs Chevron Full Svc CAC Inc,CAC INC,CHEVRON SERVICE STATION 97376,CHEVRON USA 97376,FORMER CHEVRON 97376,TACO BELL FORMER CHEVRON 97376
Site Rank:	Not reported
Has Institutional Control:	Not reported
Past VCP:	True
Current VCP:	Not reported
Ground Water:	Confirmed Above Cleanup Levels
Surface Water:	Not reported
Soil:	Confirmed Above Cleanup Levels
Sediment:	Not reported
Air:	Not reported
Bedrock:	Not reported
Responsible Unit:	Southwest

Name: TACO BELL CHEVRON 97376

CAC INC (Continued) **U003354731**

Address: 5018 PACIFIC HWY E
City,State,Zip: TACOMA, WA 98424
Facility ID: 20365296
Region: Southwest
Lat/Long: 47.24386 / -122.36148
Clean Up Siteid: 5667
Site Status: Cleanup Started
Contaminant Name: Petroleum-Other
Alternate Site Names: Bobs Chevron Full Svc CAC Inc,CAC INC,CHEVRON SERVICE STATION 97376,CHEVRON USA 97376,FORMER CHEVRON 97376,TACO BELL FORMER CHEVRON 97376
Site Rank: Not reported
Has Institutional Control: Not reported
Past VCP: True
Current VCP: Not reported
Ground Water: Confirmed Above Cleanup Levels
Surface Water: Not reported
Soil: Confirmed Above Cleanup Levels
Sediment: Not reported
Air: Not reported
Bedrock: Not reported
Responsible Unit: Southwest

LUST:
Name: TACO BELL CHEVRON 97376
Address: 5018 PACIFIC HWY E
City,State,Zip: TACOMA, WA 98424
Facility ID: 20365296
Lust Status Type: LUST - Monitoring
Cleanup Site ID: 5667
Cleanup Unit Type: Upland
Process Type: Independent Action
Cleanup Unit Name: Bobs Chevron Full Svc CAC Inc,CAC INC,CHEVRON SERVICE STATION 97376,CHEVRON USA 97376,FORMER CHEVRON 97376,TACO BELL FORMER CHEVRON 97376
Response Section: Southwest
Release Date: 04/04/1991
Lust Date: 04/05/1991
Region: Southwest
Lust ID: 1756
UST ID: 5234
Contaminant Name: Metals Priority Pollutants
Ground Water: Confirmed Above Cleanup Levels
Surface Water: Not reported
Soil: Not reported
Sediment: Not reported
Air: Not reported
Bedrock: Not reported
Lat/Long: 47.24386 / -122.36148

Name: TACO BELL CHEVRON 97376
Address: 5018 PACIFIC HWY E
City,State,Zip: TACOMA, WA 98424
Facility ID: 20365296
Lust Status Type: LUST - Monitoring
Cleanup Site ID: 5667
Cleanup Unit Type: Upland

CAC INC (Continued) **U003354731**

Process Type: Independent Action
Cleanup Unit Name: Bobs Chevron Full Svc CAC Inc,CAC INC,CHEVRON SERVICE STATION 97376,CHEVRON USA 97376,FORMER CHEVRON 97376,TACO BELL FORMER CHEVRON 97376
Response Section: Southwest
Release Date: 04/04/1991
Lust Date: 04/05/1991
Region: Southwest
Lust ID: 1756
UST ID: 5234
Contaminant Name: Petroleum-Other
Ground Water: Confirmed Above Cleanup Levels
Surface Water: Not reported
Soil: Confirmed Above Cleanup Levels
Sediment: Not reported
Air: Not reported
Bedrock: Not reported
Lat/Long: 47.24386 / -122.36148

Name: TACO BELL CHEVRON 97376
Address: 5018 PACIFIC HWY E
City,State,Zip: TACOMA, WA 98424
Facility ID: 20365296
Lust Status Type: LUST - Monitoring
Cleanup Site ID: 5667
Cleanup Unit Type: Upland
Process Type: Independent Action
Cleanup Unit Name: Bobs Chevron Full Svc CAC Inc,CAC INC,CHEVRON SERVICE STATION 97376,CHEVRON USA 97376,FORMER CHEVRON 97376,TACO BELL FORMER CHEVRON 97376
Response Section: Southwest
Release Date: 04/04/1991
Lust Date: 04/05/1991
Region: Southwest
Lust ID: 1756
UST ID: 5234
Contaminant Name: Non-Halogenated Solvents
Ground Water: Confirmed Above Cleanup Levels
Surface Water: Not reported
Soil: Confirmed Above Cleanup Levels
Sediment: Not reported
Air: Not reported
Bedrock: Not reported
Lat/Long: 47.24386 / -122.36148

UST:
Name: CAC INC
Address: 5018 PAC HWY E
City: TACOMA
Zip: 98424
Facility ID: 20365296
Site Id: 5234
UBI: Not reported
Phone Number: Not reported
Decimal Latitude: 47.24386
Decimal Longitude: -122.36148

CAC INC (Continued) **U003354731**

Tank Name:	1
Tag Number:	Not reported
Tank Status:	Removed
Tank Status Date:	08/06/1996
Tank Install Date:	01/01/1982
Tank Closure Date:	Not reported
Capacity Range:	Not reported
Tank Permit Expiration Date:	Not reported
Tank Upgrade Date:	Not reported
Tank Spill Prevention:	None
Tank Overfill Prevention:	Ball Float Valve (vent line)
Tank Material:	Fiberglass Reinforced Plastic
Tank Construction:	Single Wall Tank
Tank Tightness Test:	Not reported
Tank Corrosion Protection:	Corrosion Resistant
Tank Manifold:	Not reported
Tank Release Detection:	Not reported
Tank SFC Type:	Not reported
Pipe Material:	Fiberglass
Pipe Construction:	Single Wall Pipe
Pipe Primary Release Detection:	Not reported
Pipe Second Release Detection:	Not reported
Pipe Corrosion Protection:	Corrosion Resistant
Pipe Pumping System:	Pressurized System
Responsible Unit:	Southwest
Dispencer/Pump SFC Type:	Not reported

Name:	CAC INC
Address:	5018 PAC HWY E
City:	TACOMA
Zip:	98424

Tank Name:	2
Tag Number:	Not reported
Tank Status:	Removed
Tank Status Date:	08/06/1996
Tank Install Date:	01/01/1982
Tank Closure Date:	Not reported
Capacity Range:	Not reported
Tank Permit Expiration Date:	Not reported
Tank Upgrade Date:	Not reported
Tank Spill Prevention:	None
Tank Overfill Prevention:	Ball Float Valve (vent line)
Tank Material:	Fiberglass Reinforced Plastic
Tank Construction:	Single Wall Tank
Tank Tightness Test:	Not reported
Tank Corrosion Protection:	Corrosion Resistant
Tank Manifold:	Not reported
Tank Release Detection:	Not reported
Tank SFC Type:	Not reported
Pipe Material:	Fiberglass
Pipe Construction:	Single Wall Pipe
Pipe Primary Release Detection:	Not reported
Pipe Second Release Detection:	Not reported
Pipe Corrosion Protection:	Corrosion Resistant
Pipe Pumping System:	Pressurized System
Responsible Unit:	Southwest

CAC INC (Continued) **U003354731**

Dispencer/Pump SFC Type: Not reported

Name: CAC INC
Address: 5018 PAC HWY E
City: TACOMA
Zip: 98424

Tank Name: 3
Tag Number: Not reported
Tank Status: Removed
Tank Status Date: 08/06/1996
Tank Install Date: 01/10/1982
Tank Closure Date: Not reported
Capacity Range: Not reported
Tank Permit Expiration Date: Not reported
Tank Upgrade Date: Not reported
Tank Spill Prevention: None
Tank Overfill Prevention: Ball Float Valve (vent line)
Tank Material: Fiberglass Reinforced Plastic
Tank Construction: Single Wall Tank
Tank Tightness Test: Not reported
Tank Corrosion Protection: Corrosion Resistant
Tank Manifold: Not reported
Tank Release Detection: Not reported
Tank SFC Type: Not reported
Pipe Material: Fiberglass
Pipe Construction: Single Wall Pipe
Pipe Primary Release Detection: Not reported
Pipe Second Release Detection: Not reported
Pipe Corrosion Protection: Corrosion Resistant
Pipe Pumping System: Pressurized System
Responsible Unit: Southwest
Dispencer/Pump SFC Type: Not reported

Name: CAC INC
Address: 5018 PAC HWY E
City: TACOMA
Zip: 98424

Tank Name: 4
Tag Number: Not reported
Tank Status: Removed
Tank Status Date: 08/06/1996
Tank Install Date: 12/31/1964
Tank Closure Date: Not reported
Capacity Range: Not reported
Tank Permit Expiration Date: Not reported
Tank Upgrade Date: Not reported
Tank Spill Prevention: Not reported
Tank Overfill Prevention: Not reported
Tank Material: Fiberglass Reinforced Plastic
Tank Construction: Single Wall Tank
Tank Tightness Test: Not reported
Tank Corrosion Protection: Not reported
Tank Manifold: Not reported
Tank Release Detection: Not reported
Tank SFC Type: Not reported

CAC INC (Continued) **U003354731**

Pipe Material:	Fiberglass
Pipe Construction:	Not reported
Pipe Primary Release Detection:	Not reported
Pipe Second Release Detection:	Not reported
Pipe Corrosion Protection:	Not reported
Pipe Pumping System:	Not reported
Responsible Unit:	Southwest
Dispencer/Pump SFC Type:	Not reported

Name:	CAC INC
Address:	5018 PAC HWY E
City:	TACOMA
Zip:	98424

Tank Name:	5
Tag Number:	Not reported
Tank Status:	Removed
Tank Status Date:	08/06/1996
Tank Install Date:	01/01/1982
Tank Closure Date:	Not reported
Capacity Range:	Not reported
Tank Permit Expiration Date:	Not reported
Tank Upgrade Date:	Not reported
Tank Spill Prevention:	25 Gallons or less
Tank Overfill Prevention:	Ball Float Valve (vent line)
Tank Material:	Fiberglass Reinforced Plastic
Tank Construction:	Single Wall Tank
Tank Tightness Test:	Not reported
Tank Corrosion Protection:	Corrosion Resistant
Tank Manifold:	Not reported
Tank Release Detection:	Not reported
Tank SFC Type:	Not reported
Pipe Material:	Fiberglass
Pipe Construction:	Single Wall Pipe
Pipe Primary Release Detection:	Not reported
Pipe Second Release Detection:	Not reported
Pipe Corrosion Protection:	Other
Pipe Pumping System:	Product Removed by Reclaimer
Responsible Unit:	Southwest
Dispencer/Pump SFC Type:	Not reported

ALLSITES:

Name:	TACO BELL FORMER CHEVRON 97376
Facility Id:	20365296

131
East
1/2-1
0.983 mi.
5191 ft.

ABANDONED DRUMS FIFE
5306 PACIFIC HWY E
FIFE, WA 98424

WA CSCSL **S117896352**
WA LUST **N/A**
WA ALLSITES
WA SPILLS

Relative:
Lower

Actual:
13 ft.

CSCSL:

Name:	ABANDONED DRUMS FIFE
Address:	5306 PACIFIC HWY E
City,State,Zip:	FIFE, WA 98424
Facility ID:	20014
Region:	Southwest

ABANDONED DRUMS FIFE (Continued) **S117896352**

Lat/Long:	47.242807502514 / -122.3574189314
Clean Up Siteid:	15047
Site Status:	Cleanup Started
Contaminant Name:	Benzene
Alternate Site Names:	Not reported
Site Rank:	Not reported
Has Institutional Control:	Not reported
Past VCP:	Not reported
Current VCP:	Not reported
Ground Water:	Suspected
Surface Water:	Not reported
Soil:	Confirmed Above Cleanup Levels
Sediment:	Not reported
Air:	Not reported
Bedrock:	Not reported
Responsible Unit:	Southwest

Name:	ABANDONED DRUMS FIFE
Address:	5306 PACIFIC HWY E
City,State,Zip:	FIFE, WA 98424
Facility ID:	20014
Region:	Southwest
Lat/Long:	47.242807502514 / -122.3574189314
Clean Up Siteid:	15047
Site Status:	Cleanup Started
Contaminant Name:	Lead
Alternate Site Names:	Not reported
Site Rank:	Not reported
Has Institutional Control:	Not reported
Past VCP:	Not reported
Current VCP:	Not reported
Ground Water:	Suspected
Surface Water:	Not reported
Soil:	Not reported
Sediment:	Not reported
Air:	Not reported
Bedrock:	Not reported
Responsible Unit:	Southwest

Name:	ABANDONED DRUMS FIFE
Address:	5306 PACIFIC HWY E
City,State,Zip:	FIFE, WA 98424
Facility ID:	20014
Region:	Southwest
Lat/Long:	47.242807502514 / -122.3574189314
Clean Up Siteid:	15047
Site Status:	Cleanup Started
Contaminant Name:	Methyl tertiary-butyl ether
Alternate Site Names:	Not reported
Site Rank:	Not reported
Has Institutional Control:	Not reported
Past VCP:	Not reported
Current VCP:	Not reported
Ground Water:	Below Cleanup Levels
Surface Water:	Not reported
Soil:	Below Cleanup Levels
Sediment:	Not reported

ABANDONED DRUMS FIFE (Continued) **S117896352**

Air: Not reported
Bedrock: Not reported
Responsible Unit: Southwest

Name: ABANDONED DRUMS FIFE
Address: 5306 PACIFIC HWY E
City,State,Zip: FIFE, WA 98424
Facility ID: 20014
Region: Southwest
Lat/Long: 47.242807502514 / -122.3574189314
Clean Up Siteid: 15047
Site Status: Cleanup Started
Contaminant Name: Non-Halogenated Solvents
Alternate Site Names: Not reported
Site Rank: Not reported
Has Institutional Control: Not reported
Past VCP: Not reported
Current VCP: Not reported
Ground Water: Suspected
Surface Water: Not reported
Soil: Confirmed Above Cleanup Levels
Sediment: Not reported
Air: Not reported
Bedrock: Not reported
Responsible Unit: Southwest

Name: ABANDONED DRUMS FIFE
Address: 5306 PACIFIC HWY E
City,State,Zip: FIFE, WA 98424
Facility ID: 20014
Region: Southwest
Lat/Long: 47.242807502514 / -122.3574189314
Clean Up Siteid: 15047
Site Status: Cleanup Started
Contaminant Name: Petroleum-Gasoline
Alternate Site Names: Not reported
Site Rank: Not reported
Has Institutional Control: Not reported
Past VCP: Not reported
Current VCP: Not reported
Ground Water: Suspected
Surface Water: Not reported
Soil: Confirmed Above Cleanup Levels
Sediment: Not reported
Air: Not reported
Bedrock: Not reported
Responsible Unit: Southwest

LUST:
Name: ABANDONED DRUMS FIFE
Address: 5306 PACIFIC HWY E
City,State,Zip: FIFE, WA 98424
Facility ID: 20014
Lust Status Type: LUST - Cleanup Started
Cleanup Site ID: 15047
Cleanup Unit Type: Not reported
Process Type: Not reported

ABANDONED DRUMS FIFE (Continued) **S117896352**

Cleanup Unit Name: Not reported
Response Section: Southwest
Release Date: 07/15/2019
Lust Date: 03/09/2019
Region: Southwest
Lust ID: 8112
UST ID: 620448
Contaminant Name: Lead
Ground Water: Suspected
Surface Water: Not reported
Soil: Not reported
Sediment: Not reported
Air: Not reported
Bedrock: Not reported
Lat/Long: 47.24211 / -122.35859

Name: ABANDONED DRUMS FIFE
Address: 5306 PACIFIC HWY E
City,State,Zip: FIFE, WA 98424
Facility ID: 20014
Lust Status Type: LUST - Cleanup Started
Cleanup Site ID: 15047
Cleanup Unit Type: Not reported
Process Type: Not reported
Cleanup Unit Name: Not reported
Response Section: Southwest
Release Date: 07/15/2019
Lust Date: 03/09/2019
Region: Southwest
Lust ID: 8112
UST ID: 620448
Contaminant Name: Methyl tertiary-butyl ether
Ground Water: Below Cleanup Levels
Surface Water: Not reported
Soil: Below Cleanup Levels
Sediment: Not reported
Air: Not reported
Bedrock: Not reported
Lat/Long: 47.24211 / -122.35859

Name: ABANDONED DRUMS FIFE
Address: 5306 PACIFIC HWY E
City,State,Zip: FIFE, WA 98424
Facility ID: 20014
Lust Status Type: LUST - Cleanup Started
Cleanup Site ID: 15047
Cleanup Unit Type: Not reported
Process Type: Not reported
Cleanup Unit Name: Not reported
Response Section: Southwest
Release Date: 07/15/2019
Lust Date: 03/09/2019
Region: Southwest
Lust ID: 8112
UST ID: 620448
Contaminant Name: Petroleum-Gasoline
Ground Water: Suspected

ABANDONED DRUMS FIFE (Continued) **S117896352**

Surface Water:	Not reported
Soil:	Confirmed Above Cleanup Levels
Sediment:	Not reported
Air:	Not reported
Bedrock:	Not reported
Lat/Long:	47.24211 / -122.35859
Name:	ABANDONED DRUMS FIFE
Address:	5306 PACIFIC HWY E
City,State,Zip:	FIFE, WA 98424
Facility ID:	20014
Lust Status Type:	LUST - Cleanup Started
Cleanup Site ID:	15047
Cleanup Unit Type:	Not reported
Process Type:	Not reported
Cleanup Unit Name:	Not reported
Response Section:	Southwest
Release Date:	07/15/2019
Lust Date:	03/09/2019
Region:	Southwest
Lust ID:	8112
UST ID:	620448
Contaminant Name:	Benzene
Ground Water:	Suspected
Surface Water:	Not reported
Soil:	Confirmed Above Cleanup Levels
Sediment:	Not reported
Air:	Not reported
Bedrock:	Not reported
Lat/Long:	47.24211 / -122.35859
Name:	ABANDONED DRUMS FIFE
Address:	5306 PACIFIC HWY E
City,State,Zip:	FIFE, WA 98424
Facility ID:	20014
Lust Status Type:	LUST - Cleanup Started
Cleanup Site ID:	15047
Cleanup Unit Type:	Not reported
Process Type:	Not reported
Cleanup Unit Name:	Not reported
Response Section:	Southwest
Release Date:	07/15/2019
Lust Date:	03/09/2019
Region:	Southwest
Lust ID:	8112
UST ID:	620448
Contaminant Name:	Non-Halogenated Solvents
Ground Water:	Suspected
Surface Water:	Not reported
Soil:	Confirmed Above Cleanup Levels
Sediment:	Not reported
Air:	Not reported
Bedrock:	Not reported
Lat/Long:	47.24211 / -122.35859

ALLSITES:
Name: ABANDONED DRUMS FIFE

ABANDONED DRUMS FIFE (Continued) **S117896352**

Facility Id: 20014

SPILLS:

Name:	Not reported
Address:	5306 PACIFIC HWY E
City,State,Zip:	FIFE, WA 98424
Facility ID:	109130
Medium:	Roadway - Paved
Material Desc:	DIESEL LOW SULPHUR (ULSD)
Material Qty:	1
Material Units:	Gals
Date Received:	Not reported
Contact Name:	Not reported
Incident Date:	12/04/2019
Incident Category Type:	Oil Spill
Incident Category:	Oil Spill
Latitude:	47.24196
Longitude:	-122.359
Source Type:	Vehicle
Source:	Non-commercial vehicle
Vessel Facility Name2:	Not reported
Recovered Quantity:	Not reported
Resp Party Contact:	Not reported
Cause:	Diesel Spill to Pavement, Fife 12-4-2019
Cause Type:	Not reported
Resp Party Name:	Not reported

Name:	Not reported
Address:	5306 PACIFIC HWY E
City,State,Zip:	FIFE, WA 98424
Facility ID:	109130
Medium:	Roadway - Paved
Material Desc:	DIESEL LOW SULPHUR (ULSD)
Material Qty:	1
Material Units:	Gals
Date Received:	Not reported
Contact Name:	Not reported
Incident Date:	12/04/2019
Incident Category Type:	Oil Spill
Incident Category:	Oil Spill
Latitude:	47.24196
Longitude:	-122.359
Source Type:	Vehicle
Source:	Non-commercial vehicle
Vessel Facility Name2:	Not reported
Recovered Quantity:	Not reported
Resp Party Contact:	Not reported
Cause:	Not reported
Cause Type:	Not reported
Resp Party Name:	Not reported

Name:	Not reported
Address:	5306 PACIFIC HWY E
City,State,Zip:	FIFE, WA 98424
Facility ID:	109130
Medium:	Impermeable surface
Material Desc:	DIESEL LOW SULPHUR (ULSD)

ABANDONED DRUMS FIFE (Continued) **S117896352**

Material Qty:	1
Material Units:	Gals
Date Received:	Not reported
Contact Name:	Not reported
Incident Date:	12/04/2019
Incident Category Type:	Oil Spill
Incident Category:	Oil Spill
Latitude:	47.24196
Longitude:	-122.359
Source Type:	Vehicle
Source:	Non-commercial vehicle
Vessel Facility Name2:	Not reported
Recovered Quantity:	Not reported
Resp Party Contact:	Not reported
Cause:	Not reported
Cause Type:	Not reported
Resp Party Name:	Not reported

Name:	Not reported
Address:	5306 PACIFIC HWY E
City,State,Zip:	FIFE, WA
Facility ID:	656627
Medium:	IMPERMEABLE CONTAINMENT
Material Desc:	CHEMICAL
Material Qty:	5
Material Units:	DRUM
Date Received:	05/07/2015
Contact Name:	Not reported
Incident Date:	Not reported
Incident Category Type:	Not reported
Incident Category:	Not reported
Latitude:	Not reported
Longitude:	Not reported
Source Type:	Not reported
Source:	Not reported
Vessel Facility Name2:	Not reported
Recovered Quantity:	Not reported
Resp Party Contact:	Not reported
Cause:	Not reported
Cause Type:	Not reported
Resp Party Name:	Not reported

Count: 6 records. ORPHAN SUMMARY

City	EDR ID	Site Name	Site Address	Zip	Database(s)
FIFE	S124434070	SCHULER INDUSTRIAL PARK	5919 12TH ST E & 1112 62ND AVE	98424	WA VCP
PIERCE COUNTY	S118401950	OCCIDENTAL CHEMICAL-SITE II	26TH AVE E AND N OF PACIFIC HW		WA SWF/LF
TACOMA	S124432425	PORTAC INC TACOMA	4215 SR 509 E FRONTAGE RD	98421	WA VCP
TACOMA	1025802936	TACOMA ALUMINUM PHOSPHIHE RESPONSE	ALEXANDER AVENUE	98421	SEMS
TACOMA	S103504390	US OIL/HYUNDAI TERMINAL	PORT OF TACOMA ROAD	98421	WA ICR
TACOMA	1010080826	PSE TACOMA HISTORICAL COAL GAS	220 E RIVER STREET	98421	EDR MGP

GOVERNMENT RECORDS SEARCHED / DATA CURRENCY TRACKING

To maintain currency of the following federal and state databases, EDR contacts the appropriate governmental agency on a monthly or quarterly basis, as required.

Number of Days to Update: Provides confirmation that EDR is reporting records that have been updated within 90 days from the date the government agency made the information available to the public.

STANDARD ENVIRONMENTAL RECORDS

Federal NPL site list

NPL: National Priority List

National Priorities List (Superfund). The NPL is a subset of CERCLIS and identifies over 1,200 sites for priority cleanup under the Superfund Program. NPL sites may encompass relatively large areas. As such, EDR provides polygon coverage for over 1,000 NPL site boundaries produced by EPA's Environmental Photographic Interpretation Center (EPIC) and regional EPA offices.

Date of Government Version: 07/29/2020
Date Data Arrived at EDR: 08/03/2020
Date Made Active in Reports: 08/25/2020
Number of Days to Update: 22

Source: EPA
Telephone: N/A
Last EDR Contact: 10/01/2020
Next Scheduled EDR Contact: 01/11/2021
Data Release Frequency: Quarterly

NPL Site Boundaries

Sources:

EPA's Environmental Photographic Interpretation Center (EPIC)
Telephone: 202-564-7333

EPA Region 1
Telephone 617-918-1143

EPA Region 6
Telephone: 214-655-6659

EPA Region 3
Telephone 215-814-5418

EPA Region 7
Telephone: 913-551-7247

EPA Region 4
Telephone 404-562-8033

EPA Region 8
Telephone: 303-312-6774

EPA Region 5
Telephone 312-886-6686

EPA Region 9
Telephone: 415-947-4246

EPA Region 10
Telephone 206-553-8665

Proposed NPL: Proposed National Priority List Sites

A site that has been proposed for listing on the National Priorities List through the issuance of a proposed rule in the Federal Register. EPA then accepts public comments on the site, responds to the comments, and places on the NPL those sites that continue to meet the requirements for listing.

Date of Government Version: 07/29/2020
Date Data Arrived at EDR: 08/03/2020
Date Made Active in Reports: 08/25/2020
Number of Days to Update: 22

Source: EPA
Telephone: N/A
Last EDR Contact: 10/02/2020
Next Scheduled EDR Contact: 01/11/2021
Data Release Frequency: Quarterly

NPL LIENS: Federal Superfund Liens

Federal Superfund Liens. Under the authority granted the USEPA by CERCLA of 1980, the USEPA has the authority to file liens against real property in order to recover remedial action expenditures or when the property owner received notification of potential liability. USEPA compiles a listing of filed notices of Superfund Liens.

Date of Government Version: 10/15/1991
Date Data Arrived at EDR: 02/02/1994
Date Made Active in Reports: 03/30/1994
Number of Days to Update: 56

Source: EPA
Telephone: 202-564-4267
Last EDR Contact: 08/15/2011
Next Scheduled EDR Contact: 11/28/2011
Data Release Frequency: No Update Planned

Federal Delisted NPL site list

Delisted NPL: National Priority List Deletions

The National Oil and Hazardous Substances Pollution Contingency Plan (NCP) establishes the criteria that the EPA uses to delete sites from the NPL. In accordance with 40 CFR 300.425.(e), sites may be deleted from the NPL where no further response is appropriate.

Date of Government Version: 07/29/2020
Date Data Arrived at EDR: 08/03/2020
Date Made Active in Reports: 08/25/2020
Number of Days to Update: 22

Source: EPA
Telephone: N/A
Last EDR Contact: 10/01/2020
Next Scheduled EDR Contact: 01/11/2021
Data Release Frequency: Quarterly

Federal CERCLIS list

FEDERAL FACILITY: Federal Facility Site Information listing

A listing of National Priority List (NPL) and Base Realignment and Closure (BRAC) sites found in the Comprehensive Environmental Response, Compensation and Liability Information System (CERCLIS) Database where EPA Federal Facilities Restoration and Reuse Office is involved in cleanup activities.

Date of Government Version: 04/03/2019
Date Data Arrived at EDR: 04/05/2019
Date Made Active in Reports: 05/14/2019
Number of Days to Update: 39

Source: Environmental Protection Agency
Telephone: 703-603-8704
Last EDR Contact: 10/02/2020
Next Scheduled EDR Contact: 01/11/2021
Data Release Frequency: Varies

SEMS: Superfund Enterprise Management System

SEMS (Superfund Enterprise Management System) tracks hazardous waste sites, potentially hazardous waste sites, and remedial activities performed in support of EPA's Superfund Program across the United States. The list was formerly know as CERCLIS, renamed to SEMS by the EPA in 2015. The list contains data on potentially hazardous waste sites that have been reported to the USEPA by states, municipalities, private companies and private persons, pursuant to Section 103 of the Comprehensive Environmental Response, Compensation, and Liability Act (CERCLA). This dataset also contains sites which are either proposed to or on the National Priorities List (NPL) and the sites which are in the screening and assessment phase for possible inclusion on the NPL.

Date of Government Version: 07/29/2020
Date Data Arrived at EDR: 08/03/2020
Date Made Active in Reports: 08/25/2020
Number of Days to Update: 22

Source: EPA
Telephone: 800-424-9346
Last EDR Contact: 10/02/2020
Next Scheduled EDR Contact: 10/26/2020
Data Release Frequency: Quarterly

Federal CERCLIS NFRAP site list

SEMS-ARCHIVE: Superfund Enterprise Management System Archive

SEMS-ARCHIVE (Superfund Enterprise Management System Archive) tracks sites that have no further interest under the Federal Superfund Program based on available information. The list was formerly known as the CERCLIS-NFRAP, renamed to SEMS ARCHIVE by the EPA in 2015. EPA may perform a minimal level of assessment work at a site while it is archived if site conditions change and/or new information becomes available. Archived sites have been removed and archived from the inventory of SEMS sites. Archived status indicates that, to the best of EPA's knowledge, assessment at a site has been completed and that EPA has determined no further steps will be taken to list the site on the National Priorities List (NPL), unless information indicates this decision was not appropriate or other considerations require a recommendation for listing at a later time. The decision does not necessarily mean that there is no hazard associated with a given site; it only means that. based upon available information, the location is not judged to be potential NPL site.

Date of Government Version: 07/29/2020
Date Data Arrived at EDR: 08/03/2020
Date Made Active in Reports: 08/25/2020
Number of Days to Update: 22

Source: EPA
Telephone: 800-424-9346
Last EDR Contact: 10/01/2020
Next Scheduled EDR Contact: 10/26/2020
Data Release Frequency: Quarterly

Federal RCRA CORRACTS facilities list

CORRACTS: Corrective Action Report

CORRACTS identifies hazardous waste handlers with RCRA corrective action activity.

Date of Government Version: 06/15/2020
Date Data Arrived at EDR: 06/22/2020
Date Made Active in Reports: 09/17/2020
Number of Days to Update: 87

Source: EPA
Telephone: 800-424-9346
Last EDR Contact: 09/22/2020
Next Scheduled EDR Contact: 01/04/2021
Data Release Frequency: Quarterly

Federal RCRA non-CORRACTS TSD facilities list

RCRA-TSDF: RCRA - Treatment, Storage and Disposal

RCRAInfo is EPA's comprehensive information system, providing access to data supporting the Resource Conservation and Recovery Act (RCRA) of 1976 and the Hazardous and Solid Waste Amendments (HSWA) of 1984. The database includes selective information on sites which generate, transport, store, treat and/or dispose of hazardous waste as defined by the Resource Conservation and Recovery Act (RCRA). Transporters are individuals or entities that move hazardous waste from the generator offsite to a facility that can recycle, treat, store, or dispose of the waste. TSDFs treat, store, or dispose of the waste.

Date of Government Version: 06/15/2020
Date Data Arrived at EDR: 06/22/2020
Date Made Active in Reports: 09/18/2020
Number of Days to Update: 88

Source: Environmental Protection Agency
Telephone: (206) 553-1200
Last EDR Contact: 09/22/2020
Next Scheduled EDR Contact: 01/04/2021
Data Release Frequency: Quarterly

Federal RCRA generators list

RCRA-LQG: RCRA - Large Quantity Generators

RCRAInfo is EPA's comprehensive information system, providing access to data supporting the Resource Conservation and Recovery Act (RCRA) of 1976 and the Hazardous and Solid Waste Amendments (HSWA) of 1984. The database includes selective information on sites which generate, transport, store, treat and/or dispose of hazardous waste as defined by the Resource Conservation and Recovery Act (RCRA). Large quantity generators (LQGs) generate over 1,000 kilograms (kg) of hazardous waste, or over 1 kg of acutely hazardous waste per month.

Date of Government Version: 06/15/2020
Date Data Arrived at EDR: 06/22/2020
Date Made Active in Reports: 09/18/2020
Number of Days to Update: 88

Source: Environmental Protection Agency
Telephone: (206) 553-1200
Last EDR Contact: 09/22/2020
Next Scheduled EDR Contact: 01/04/2021
Data Release Frequency: Quarterly

RCRA-SQG: RCRA - Small Quantity Generators

RCRAInfo is EPA's comprehensive information system, providing access to data supporting the Resource Conservation and Recovery Act (RCRA) of 1976 and the Hazardous and Solid Waste Amendments (HSWA) of 1984. The database includes selective information on sites which generate, transport, store, treat and/or dispose of hazardous waste as defined by the Resource Conservation and Recovery Act (RCRA). Small quantity generators (SQGs) generate between 100 kg and 1,000 kg of hazardous waste per month.

Date of Government Version: 06/15/2020
Date Data Arrived at EDR: 06/22/2020
Date Made Active in Reports: 09/18/2020
Number of Days to Update: 88

Source: Environmental Protection Agency
Telephone: (206) 553-1200
Last EDR Contact: 09/22/2020
Next Scheduled EDR Contact: 01/04/2021
Data Release Frequency: Quarterly

RCRA-VSQG: RCRA - Very Small Quantity Generators (Formerly Conditionally Exempt Small Quantity Generators)

RCRAInfo is EPA's comprehensive information system, providing access to data supporting the Resource Conservation and Recovery Act (RCRA) of 1976 and the Hazardous and Solid Waste Amendments (HSWA) of 1984. The database includes selective information on sites which generate, transport, store, treat and/or dispose of hazardous waste as defined by the Resource Conservation and Recovery Act (RCRA). Very small quantity generators (VSQGs) generate less than 100 kg of hazardous waste, or less than 1 kg of acutely hazardous waste per month.

Date of Government Version: 06/15/2020
Date Data Arrived at EDR: 06/22/2020
Date Made Active in Reports: 09/18/2020
Number of Days to Update: 88

Source: Environmental Protection Agency
Telephone: (206) 553-1200
Last EDR Contact: 09/22/2020
Next Scheduled EDR Contact: 01/04/2021
Data Release Frequency: Quarterly

Federal institutional controls / engineering controls registries

LUCIS: Land Use Control Information System

LUCIS contains records of land use control information pertaining to the former Navy Base Realignment and Closure properties.

Date of Government Version: 05/15/2020
Date Data Arrived at EDR: 05/19/2020
Date Made Active in Reports: 06/18/2020
Number of Days to Update: 30

Source: Department of the Navy
Telephone: 843-820-7326
Last EDR Contact: 08/04/2020
Next Scheduled EDR Contact: 11/23/2020
Data Release Frequency: Varies

US ENG CONTROLS: Engineering Controls Sites List

A listing of sites with engineering controls in place. Engineering controls include various forms of caps, building foundations, liners, and treatment methods to create pathway elimination for regulated substances to enter environmental media or effect human health.

Date of Government Version: 02/13/2020
Date Data Arrived at EDR: 02/20/2020
Date Made Active in Reports: 05/15/2020
Number of Days to Update: 85

Source: Environmental Protection Agency
Telephone: 703-603-0695
Last EDR Contact: 08/24/2020
Next Scheduled EDR Contact: 12/07/2020
Data Release Frequency: Varies

US INST CONTROLS: Institutional Controls Sites List

A listing of sites with institutional controls in place. Institutional controls include administrative measures, such as groundwater use restrictions, construction restrictions, property use restrictions, and post remediation care requirements intended to prevent exposure to contaminants remaining on site. Deed restrictions are generally required as part of the institutional controls.

Date of Government Version: 02/13/2020
Date Data Arrived at EDR: 02/20/2020
Date Made Active in Reports: 05/15/2020
Number of Days to Update: 85

Source: Environmental Protection Agency
Telephone: 703-603-0695
Last EDR Contact: 08/24/2020
Next Scheduled EDR Contact: 12/07/2020
Data Release Frequency: Varies

Federal ERNS list

ERNS: Emergency Response Notification System

Emergency Response Notification System. ERNS records and stores information on reported releases of oil and hazardous substances.

Date of Government Version: 06/15/2020
Date Data Arrived at EDR: 06/22/2020
Date Made Active in Reports: 09/17/2020
Number of Days to Update: 87

Source: National Response Center, United States Coast Guard
Telephone: 202-267-2180
Last EDR Contact: 09/22/2020
Next Scheduled EDR Contact: 01/04/2021
Data Release Frequency: Quarterly

State- and tribal - equivalent NPL

HSL: Hazardous Sites List

The Hazardous Sites List is a subset of the CSCSL Report. It includes sites which have been assessed and ranked using the Washington Ranking Method (WARM).

Date of Government Version: 02/26/2020
Date Data Arrived at EDR: 03/05/2020
Date Made Active in Reports: 05/04/2020
Number of Days to Update: 60

Source: Department of Ecology
Telephone: 360-407-7200
Last EDR Contact: 09/01/2020
Next Scheduled EDR Contact: 12/14/2020
Data Release Frequency: Semi-Annually

State- and tribal - equivalent CERCLIS

CSCSL: Confirmed and Suspected Contaminated Sites List

State Hazardous Waste Sites. State hazardous waste site records are the states' equivalent to CERCLIS. These sites may or may not already be listed on the federal CERCLIS list. Priority sites planned for cleanup using state funds (state equivalent of Superfund) are identified along with sites where cleanup will be paid for by potentially responsible parties. Available information varies by state.

Date of Government Version: 07/13/2020
Date Data Arrived at EDR: 07/15/2020
Date Made Active in Reports: 09/30/2020
Number of Days to Update: 77

Source: Department of Ecology
Telephone: 360-407-7200
Last EDR Contact: 07/15/2020
Next Scheduled EDR Contact: 10/26/2020
Data Release Frequency: Quarterly

State and tribal landfill and/or solid waste disposal site lists

SWF/LF: Solid Waste Facility Database

Solid Waste Facilities/Landfill Sites. SWF/LF type records typically contain an inventory of solid waste disposal facilities or landfills in a particular state. Depending on the state, these may be active or inactive facilities or open dumps that failed to meet RCRA Subtitle D Section 4004 criteria for solid waste landfills or disposal sites.

Date of Government Version: 06/05/2020
Date Data Arrived at EDR: 06/11/2020
Date Made Active in Reports: 07/01/2020
Number of Days to Update: 20

Source: Department of Ecology
Telephone: 360-407-6132
Last EDR Contact: 09/04/2020
Next Scheduled EDR Contact: 12/14/2020
Data Release Frequency: Annually

State and tribal leaking storage tank lists

LUST: Leaking Underground Storage Tanks Site List

Leaking Underground Storage Tank Incident Reports. LUST records contain an inventory of reported leaking underground storage tank incidents. Not all states maintain these records, and the information stored varies by state.

Date of Government Version: 05/12/2020
Date Data Arrived at EDR: 05/13/2020
Date Made Active in Reports: 07/30/2020
Number of Days to Update: 78

Source: Department of Ecology
Telephone: 360-407-7183
Last EDR Contact: 08/11/2020
Next Scheduled EDR Contact: 11/23/2020
Data Release Frequency: Quarterly

INDIAN LUST R6: Leaking Underground Storage Tanks on Indian Land
LUSTs on Indian land in New Mexico and Oklahoma.

Date of Government Version: 04/08/2020
Date Data Arrived at EDR: 05/20/2020
Date Made Active in Reports: 08/12/2020
Number of Days to Update: 84
Source: EPA Region 6
Telephone: 214-665-6597
Last EDR Contact: 07/24/2020
Next Scheduled EDR Contact: 11/02/2020
Data Release Frequency: Varies

INDIAN LUST R7: Leaking Underground Storage Tanks on Indian Land
LUSTs on Indian land in Iowa, Kansas, and Nebraska

Date of Government Version: 04/15/2020
Date Data Arrived at EDR: 05/20/2020
Date Made Active in Reports: 08/12/2020
Number of Days to Update: 84
Source: EPA Region 7
Telephone: 913-551-7003
Last EDR Contact: 07/24/2020
Next Scheduled EDR Contact: 11/02/2020
Data Release Frequency: Varies

INDIAN LUST R8: Leaking Underground Storage Tanks on Indian Land
LUSTs on Indian land in Colorado, Montana, North Dakota, South Dakota, Utah and Wyoming.

Date of Government Version: 04/14/2020
Date Data Arrived at EDR: 05/20/2020
Date Made Active in Reports: 08/12/2020
Number of Days to Update: 84
Source: EPA Region 8
Telephone: 303-312-6271
Last EDR Contact: 07/24/2020
Next Scheduled EDR Contact: 11/02/2020
Data Release Frequency: Varies

INDIAN LUST R9: Leaking Underground Storage Tanks on Indian Land
LUSTs on Indian land in Arizona, California, New Mexico and Nevada

Date of Government Version: 04/08/2020
Date Data Arrived at EDR: 05/20/2020
Date Made Active in Reports: 08/12/2020
Number of Days to Update: 84
Source: Environmental Protection Agency
Telephone: 415-972-3372
Last EDR Contact: 07/24/2020
Next Scheduled EDR Contact: 11/02/2020
Data Release Frequency: Varies

INDIAN LUST R10: Leaking Underground Storage Tanks on Indian Land
LUSTs on Indian land in Alaska, Idaho, Oregon and Washington.

Date of Government Version: 04/14/2020
Date Data Arrived at EDR: 05/20/2020
Date Made Active in Reports: 08/12/2020
Number of Days to Update: 84
Source: EPA Region 10
Telephone: 206-553-2857
Last EDR Contact: 07/24/2020
Next Scheduled EDR Contact: 11/02/2020
Data Release Frequency: Varies

INDIAN LUST R4: Leaking Underground Storage Tanks on Indian Land
LUSTs on Indian land in Florida, Mississippi and North Carolina.

Date of Government Version: 04/14/2020
Date Data Arrived at EDR: 05/26/2020
Date Made Active in Reports: 08/12/2020
Number of Days to Update: 78
Source: EPA Region 4
Telephone: 404-562-8677
Last EDR Contact: 07/24/2020
Next Scheduled EDR Contact: 11/02/2020
Data Release Frequency: Varies

INDIAN LUST R1: Leaking Underground Storage Tanks on Indian Land
A listing of leaking underground storage tank locations on Indian Land.

Date of Government Version: 04/29/2020
Date Data Arrived at EDR: 05/20/2020
Date Made Active in Reports: 08/12/2020
Number of Days to Update: 84
Source: EPA Region 1
Telephone: 617-918-1313
Last EDR Contact: 07/24/2020
Next Scheduled EDR Contact: 11/02/2020
Data Release Frequency: Varies

INDIAN LUST R5: Leaking Underground Storage Tanks on Indian Land
Leaking underground storage tanks located on Indian Land in Michigan, Minnesota and Wisconsin.

Date of Government Version: 04/14/2020
Date Data Arrived at EDR: 05/20/2020
Date Made Active in Reports: 08/12/2020
Number of Days to Update: 84
Source: EPA, Region 5
Telephone: 312-886-7439
Last EDR Contact: 07/24/2020
Next Scheduled EDR Contact: 11/02/2020
Data Release Frequency: Varies

State and tribal registered storage tank lists

FEMA UST: Underground Storage Tank Listing
A listing of all FEMA owned underground storage tanks.

Date of Government Version: 02/01/2020
Date Data Arrived at EDR: 03/19/2020
Date Made Active in Reports: 06/09/2020
Number of Days to Update: 82
Source: FEMA
Telephone: 202-646-5797
Last EDR Contact: 10/01/2020
Next Scheduled EDR Contact: 01/18/2021
Data Release Frequency: Varies

UST: Underground Storage Tank Database
Registered Underground Storage Tanks. UST's are regulated under Subtitle I of the Resource Conservation and Recovery Act (RCRA) and must be registered with the state department responsible for administering the UST program. Available information varies by state program.

Date of Government Version: 05/12/2020
Date Data Arrived at EDR: 05/13/2020
Date Made Active in Reports: 07/30/2020
Number of Days to Update: 78
Source: Department of Ecology
Telephone: 360-407-7183
Last EDR Contact: 08/14/2020
Next Scheduled EDR Contact: 11/23/2020
Data Release Frequency: Quarterly

AST: Aboveground Storage Tank Locations
A listing of aboveground storage tank locations regulated by the Department of Ecology's Spill Prevention, Preparedness and Response Program.

Date of Government Version: 12/14/2015
Date Data Arrived at EDR: 02/02/2016
Date Made Active in Reports: 05/03/2016
Number of Days to Update: 91
Source: Department of Ecology
Telephone: 360-407-7562
Last EDR Contact: 07/22/2020
Next Scheduled EDR Contact: 11/09/2020
Data Release Frequency: Varies

INDIAN UST R9: Underground Storage Tanks on Indian Land
The Indian Underground Storage Tank (UST) database provides information about underground storage tanks on Indian land in EPA Region 9 (Arizona, California, Hawaii, Nevada, the Pacific Islands, and Tribal Nations).

Date of Government Version: 04/08/2020
Date Data Arrived at EDR: 05/20/2020
Date Made Active in Reports: 08/12/2020
Number of Days to Update: 84
Source: EPA Region 9
Telephone: 415-972-3368
Last EDR Contact: 07/23/2020
Next Scheduled EDR Contact: 11/01/2020
Data Release Frequency: Varies

INDIAN UST R5: Underground Storage Tanks on Indian Land
The Indian Underground Storage Tank (UST) database provides information about underground storage tanks on Indian land in EPA Region 5 (Michigan, Minnesota and Wisconsin and Tribal Nations).

Date of Government Version: 04/14/2020
Date Data Arrived at EDR: 05/20/2020
Date Made Active in Reports: 08/12/2020
Number of Days to Update: 84
Source: EPA Region 5
Telephone: 312-886-6136
Last EDR Contact: 07/24/2020
Next Scheduled EDR Contact: 11/02/2020
Data Release Frequency: Varies

INDIAN UST R4: Underground Storage Tanks on Indian Land

The Indian Underground Storage Tank (UST) database provides information about underground storage tanks on Indian land in EPA Region 4 (Alabama, Florida, Georgia, Kentucky, Mississippi, North Carolina, South Carolina, Tennessee and Tribal Nations)

Date of Government Version: 04/14/2020
Date Data Arrived at EDR: 05/26/2020
Date Made Active in Reports: 08/12/2020
Number of Days to Update: 78

Source: EPA Region 4
Telephone: 404-562-9424
Last EDR Contact: 07/24/2020
Next Scheduled EDR Contact: 11/02/2020
Data Release Frequency: Varies

INDIAN UST R8: Underground Storage Tanks on Indian Land

The Indian Underground Storage Tank (UST) database provides information about underground storage tanks on Indian land in EPA Region 8 (Colorado, Montana, North Dakota, South Dakota, Utah, Wyoming and 27 Tribal Nations).

Date of Government Version: 04/14/2020
Date Data Arrived at EDR: 05/20/2020
Date Made Active in Reports: 08/13/2020
Number of Days to Update: 85

Source: EPA Region 8
Telephone: 303-312-6137
Last EDR Contact: 07/24/2020
Next Scheduled EDR Contact: 11/02/2020
Data Release Frequency: Varies

INDIAN UST R1: Underground Storage Tanks on Indian Land

The Indian Underground Storage Tank (UST) database provides information about underground storage tanks on Indian land in EPA Region 1 (Connecticut, Maine, Massachusetts, New Hampshire, Rhode Island, Vermont and ten Tribal Nations).

Date of Government Version: 04/29/2020
Date Data Arrived at EDR: 05/20/2020
Date Made Active in Reports: 08/12/2020
Number of Days to Update: 84

Source: EPA, Region 1
Telephone: 617-918-1313
Last EDR Contact: 07/24/2020
Next Scheduled EDR Contact: 11/02/2020
Data Release Frequency: Varies

INDIAN UST R10: Underground Storage Tanks on Indian Land

The Indian Underground Storage Tank (UST) database provides information about underground storage tanks on Indian land in EPA Region 10 (Alaska, Idaho, Oregon, Washington, and Tribal Nations).

Date of Government Version: 04/14/2020
Date Data Arrived at EDR: 05/20/2020
Date Made Active in Reports: 08/12/2020
Number of Days to Update: 84

Source: EPA Region 10
Telephone: 206-553-2857
Last EDR Contact: 07/24/2020
Next Scheduled EDR Contact: 11/02/2020
Data Release Frequency: Varies

INDIAN UST R6: Underground Storage Tanks on Indian Land

The Indian Underground Storage Tank (UST) database provides information about underground storage tanks on Indian land in EPA Region 6 (Louisiana, Arkansas, Oklahoma, New Mexico, Texas and 65 Tribes).

Date of Government Version: 04/08/2020
Date Data Arrived at EDR: 05/20/2020
Date Made Active in Reports: 08/12/2020
Number of Days to Update: 84

Source: EPA Region 6
Telephone: 214-665-7591
Last EDR Contact: 07/24/2020
Next Scheduled EDR Contact: 11/02/2020
Data Release Frequency: Varies

INDIAN UST R7: Underground Storage Tanks on Indian Land

The Indian Underground Storage Tank (UST) database provides information about underground storage tanks on Indian land in EPA Region 7 (Iowa, Kansas, Missouri, Nebraska, and 9 Tribal Nations).

Date of Government Version: 04/03/2020
Date Data Arrived at EDR: 05/20/2020
Date Made Active in Reports: 08/12/2020
Number of Days to Update: 84

Source: EPA Region 7
Telephone: 913-551-7003
Last EDR Contact: 07/24/2020
Next Scheduled EDR Contact: 11/02/2020
Data Release Frequency: Varies

State and tribal institutional control / engineering control registries

INST CONTROL: Institutional Control Site List
Sites that have institutional controls.

Date of Government Version: 07/13/2020
Date Data Arrived at EDR: 07/15/2020
Date Made Active in Reports: 09/30/2020
Number of Days to Update: 77

Source: Department of Ecology
Telephone: 360-407-7170
Last EDR Contact: 07/15/2020
Next Scheduled EDR Contact: 10/26/2020
Data Release Frequency: Quarterly

State and tribal voluntary cleanup sites

ICR: Independent Cleanup Reports
These are remedial action reports Ecology has received from either the owner or operator of the sites. These actions have been conducted without department oversight or approval and are not under an order or decree. This database is no longer updated by the Department of Ecology.

Date of Government Version: 12/01/2002
Date Data Arrived at EDR: 01/03/2003
Date Made Active in Reports: 01/22/2003
Number of Days to Update: 19

Source: Department of Ecology
Telephone: 360-407-7200
Last EDR Contact: 08/10/2009
Next Scheduled EDR Contact: 11/09/2009
Data Release Frequency: No Update Planned

VCP: Voluntary Cleanup Program Sites
Sites that have entered either the Voluntary Cleanup Program or its predecessor Independent Remedial Action Program.

Date of Government Version: 07/13/2020
Date Data Arrived at EDR: 07/15/2020
Date Made Active in Reports: 10/05/2020
Number of Days to Update: 82

Source: Department of Ecology
Telephone: 360-407-7200
Last EDR Contact: 07/15/2020
Next Scheduled EDR Contact: 10/26/2020
Data Release Frequency: Varies

INDIAN VCP R1: Voluntary Cleanup Priority Listing
A listing of voluntary cleanup priority sites located on Indian Land located in Region 1.

Date of Government Version: 07/27/2015
Date Data Arrived at EDR: 09/29/2015
Date Made Active in Reports: 02/18/2016
Number of Days to Update: 142

Source: EPA, Region 1
Telephone: 617-918-1102
Last EDR Contact: 09/16/2020
Next Scheduled EDR Contact: 01/04/2021
Data Release Frequency: Varies

INDIAN VCP R7: Voluntary Cleanup Priority Lisitng
A listing of voluntary cleanup priority sites located on Indian Land located in Region 7.

Date of Government Version: 03/20/2008
Date Data Arrived at EDR: 04/22/2008
Date Made Active in Reports: 05/19/2008
Number of Days to Update: 27

Source: EPA, Region 7
Telephone: 913-551-7365
Last EDR Contact: 04/20/2009
Next Scheduled EDR Contact: 07/20/2009
Data Release Frequency: Varies

PTAP: PTAP Site Listing
A list of sites accepted into the Petroleum Technical Assistance Program. The Petroleum Technical Assistance Program (PTAP) expands the state's ability to respond to the high customer demand to clean up petroleum contaminated sites. Under the PTAP, the Pollution Liability Insurance Agency (PLIA) may provide informal site-specific technical consultations and issue written opinion letters to persons conducting independent remedial actions at qualifying petroleum cleanup sites. PLIA may provide these services under the authority of RCW 70.149.040(9) and the Model Toxics Control Act (MTCA), Chapter 70.149 RCW and Chapter 173-340 WAC.

Date of Government Version: 05/12/2020
Date Data Arrived at EDR: 05/13/2020
Date Made Active in Reports: 07/30/2020
Number of Days to Update: 78

Source: Department of Ecology
Telephone: 360-407-0515
Last EDR Contact: 08/12/2020
Next Scheduled EDR Contact: 11/23/2020
Data Release Frequency: Varies

State and tribal Brownfields sites

BROWNFIELDS: Brownfields Sites Listing
A listing of brownfields sites included in the Confirmed & Suspected Sites Listing. Brownfields are abandoned, idle or underused commercial or industrial properties, where the expansion or redevelopment is hindered by real or perceived contamination. Brownfields vary in size, location, age, and past use -- they can be anything from a five-hundred acre automobile assembly plant to a small, abandoned corner gas station.

Date of Government Version: 07/13/2020
Date Data Arrived at EDR: 07/15/2020
Date Made Active in Reports: 09/30/2020
Number of Days to Update: 77

Source: Department of Ecology
Telephone: 360-725-4030
Last EDR Contact: 07/15/2020
Next Scheduled EDR Contact: 10/26/2020
Data Release Frequency: Quarterly

ADDITIONAL ENVIRONMENTAL RECORDS

Local Brownfield lists

US BROWNFIELDS: A Listing of Brownfields Sites
Brownfields are real property, the expansion, redevelopment, or reuse of which may be complicated by the presence or potential presence of a hazardous substance, pollutant, or contaminant. Cleaning up and reinvesting in these properties takes development pressures off of undeveloped, open land, and both improves and protects the environment. Assessment, Cleanup and Redevelopment Exchange System (ACRES) stores information reported by EPA Brownfields grant recipients on brownfields properties assessed or cleaned up with grant funding as well as information on Targeted Brownfields Assessments performed by EPA Regions. A listing of ACRES Brownfield sites is obtained from Cleanups in My Community. Cleanups in My Community provides information on Brownfields properties for which information is reported back to EPA, as well as areas served by Brownfields grant programs.

Date of Government Version: 06/01/2020
Date Data Arrived at EDR: 06/02/2020
Date Made Active in Reports: 06/09/2020
Number of Days to Update: 7

Source: Environmental Protection Agency
Telephone: 202-566-2777
Last EDR Contact: 09/15/2020
Next Scheduled EDR Contact: 12/28/2020
Data Release Frequency: Semi-Annually

Local Lists of Landfill / Solid Waste Disposal Sites

SWTIRE 2: Solid Waste Tire Facilities 2
solid waste tire piles

Date of Government Version: 06/03/2020
Date Data Arrived at EDR: 06/04/2020
Date Made Active in Reports: 08/18/2020
Number of Days to Update: 75

Source: Department of Ecology
Telephone: 425-649-7104
Last EDR Contact: 08/26/2020
Next Scheduled EDR Contact: 12/14/2020
Data Release Frequency: Varies

SWRCY: Recycling Facility List
A llisting of recycling center locations.

Date of Government Version: 04/30/2020
Date Data Arrived at EDR: 05/19/2020
Date Made Active in Reports: 08/11/2020
Number of Days to Update: 84

Source: Department of Ecology
Telephone: 360-407-6105
Last EDR Contact: 07/27/2020
Next Scheduled EDR Contact: 11/02/2020
Data Release Frequency: Varies

SWTIRE: Solid Waste Tire Facilities
This study identified sites statewide with unauthorized accumulations of scrap tires.

Date of Government Version: 11/01/2005
Date Data Arrived at EDR: 03/16/2006
Date Made Active in Reports: 04/13/2006
Number of Days to Update: 28
Source: Department of Ecology
Telephone: N/A
Last EDR Contact: 09/08/2017
Next Scheduled EDR Contact: 12/18/2017
Data Release Frequency: Varies

INDIAN ODI: Report on the Status of Open Dumps on Indian Lands
Location of open dumps on Indian land.

Date of Government Version: 12/31/1998
Date Data Arrived at EDR: 12/03/2007
Date Made Active in Reports: 01/24/2008
Number of Days to Update: 52
Source: Environmental Protection Agency
Telephone: 703-308-8245
Last EDR Contact: 07/21/2020
Next Scheduled EDR Contact: 11/09/2020
Data Release Frequency: Varies

DEBRIS REGION 9: Torres Martinez Reservation Illegal Dump Site Locations
A listing of illegal dump sites location on the Torres Martinez Indian Reservation located in eastern Riverside County and northern Imperial County, California.

Date of Government Version: 01/12/2009
Date Data Arrived at EDR: 05/07/2009
Date Made Active in Reports: 09/21/2009
Number of Days to Update: 137
Source: EPA, Region 9
Telephone: 415-947-4219
Last EDR Contact: 07/14/2020
Next Scheduled EDR Contact: 11/02/2020
Data Release Frequency: No Update Planned

ODI: Open Dump Inventory
An open dump is defined as a disposal facility that does not comply with one or more of the Part 257 or Part 258 Subtitle D Criteria.

Date of Government Version: 06/30/1985
Date Data Arrived at EDR: 08/09/2004
Date Made Active in Reports: 09/17/2004
Number of Days to Update: 39
Source: Environmental Protection Agency
Telephone: 800-424-9346
Last EDR Contact: 06/09/2004
Next Scheduled EDR Contact: N/A
Data Release Frequency: No Update Planned

IHS OPEN DUMPS: Open Dumps on Indian Land
A listing of all open dumps located on Indian Land in the United States.

Date of Government Version: 04/01/2014
Date Data Arrived at EDR: 08/06/2014
Date Made Active in Reports: 01/29/2015
Number of Days to Update: 176
Source: Department of Health & Human Serivces, Indian Health Service
Telephone: 301-443-1452
Last EDR Contact: 07/31/2020
Next Scheduled EDR Contact: 11/09/2020
Data Release Frequency: Varies

Local Lists of Hazardous waste / Contaminated Sites

US HIST CDL: National Clandestine Laboratory Register
A listing of clandestine drug lab locations that have been removed from the DEAs National Clandestine Laboratory Register.

Date of Government Version: 03/18/2020
Date Data Arrived at EDR: 03/19/2020
Date Made Active in Reports: 06/09/2020
Number of Days to Update: 82
Source: Drug Enforcement Administration
Telephone: 202-307-1000
Last EDR Contact: 08/19/2020
Next Scheduled EDR Contact: 12/07/2020
Data Release Frequency: No Update Planned

GOVERNMENT RECORDS SEARCHED / DATA CURRENCY TRACKING

ALLSITES: Facility/Site Identification System Listing
Information on facilities and sites of interest to the Department of Ecology.

Date of Government Version: 04/17/2020
Date Data Arrived at EDR: 04/28/2020
Date Made Active in Reports: 07/13/2020
Number of Days to Update: 76

Source: Department of Ecology
Telephone: 360-407-6423
Last EDR Contact: 07/22/2020
Next Scheduled EDR Contact: 11/09/2020
Data Release Frequency: Quarterly

CDL: Clandestine Drug Lab Contaminated Site List
Illegal methamphetamine labs use hazardous chemicals that create public health hazards. Chemicals and residues can cause burns, respiratory and neurological damage, and death. Biological hazards associated with intravenous needles, feces, and blood also pose health risks.

Date of Government Version: 12/31/2019
Date Data Arrived at EDR: 02/13/2020
Date Made Active in Reports: 04/22/2020
Number of Days to Update: 69

Source: Department of Health
Telephone: 360-236-3380
Last EDR Contact: 07/28/2020
Next Scheduled EDR Contact: 11/16/2020
Data Release Frequency: Varies

HIST CDL: List of Sites Contaminated by Clandestine Drug Labs
This listing of contaminated sites by Clandestine Drug Labs includes non-remediated properties. The current CDL listing does not. This listing is no longer updated by the state agency.

Date of Government Version: 02/08/2007
Date Data Arrived at EDR: 06/26/2007
Date Made Active in Reports: 07/19/2007
Number of Days to Update: 23

Source: Department of Health
Telephone: 360-236-3381
Last EDR Contact: 06/02/2008
Next Scheduled EDR Contact: 09/01/2008
Data Release Frequency: No Update Planned

CSCSL NFA: Confirmed and Contaminated Sites - No Further Action
This report contains information about sites that are undergoing cleanup and sites that are awaiting further investigation and/or cleanup. Sites on the Hazardous Sites List (see above) are included in this data set.

Date of Government Version: 07/13/2020
Date Data Arrived at EDR: 07/15/2020
Date Made Active in Reports: 09/30/2020
Number of Days to Update: 77

Source: Department of Ecology
Telephone: 360-407-7170
Last EDR Contact: 07/15/2020
Next Scheduled EDR Contact: 10/26/2020
Data Release Frequency: Quarterly

US CDL: Clandestine Drug Labs
A listing of clandestine drug lab locations. The U.S. Department of Justice ("the Department") provides this web site as a public service. It contains addresses of some locations where law enforcement agencies reported they found chemicals or other items that indicated the presence of either clandestine drug laboratories or dumpsites. In most cases, the source of the entries is not the Department, and the Department has not verified the entry and does not guarantee its accuracy. Members of the public must verify the accuracy of all entries by, for example, contacting local law enforcement and local health departments.

Date of Government Version: 03/18/2020
Date Data Arrived at EDR: 03/19/2020
Date Made Active in Reports: 06/09/2020
Number of Days to Update: 82

Source: Drug Enforcement Administration
Telephone: 202-307-1000
Last EDR Contact: 08/19/2020
Next Scheduled EDR Contact: 12/07/2020
Data Release Frequency: Quarterly

PFAS: PFAS Contamination Site Location Listing
PFOS and PFOA stand for perfluorooctane sulfonate and perfluorooctanoic acid, respectively. Both are fluorinated organic chemicals, part of a larger family of compounds referred to as perfluoroalkyl substances (PFASs).

Date of Government Version: 07/14/2020
Date Data Arrived at EDR: 07/16/2020
Date Made Active in Reports: 10/05/2020
Number of Days to Update: 81

Source: Department of Ecology
Telephone: 360-407-6116
Last EDR Contact: 10/02/2020
Next Scheduled EDR Contact: 01/18/2021
Data Release Frequency: Varies

AQUEOUS FOAM: Firefighting Foam Incidents

Aqueous film-forming foam-laced water running off from fuel spills, firefighting events and routine training sessions has put those chemicals in ground water, surface water, sediments, biota, and other natural resources of the state.

Date of Government Version: 07/06/2020
Date Data Arrived at EDR: 07/08/2020
Date Made Active in Reports: 09/25/2020
Number of Days to Update: 79

Source: Department of Ecology
Telephone: 360-407-6116
Last EDR Contact: 10/02/2020
Next Scheduled EDR Contact: 01/18/2021
Data Release Frequency: Varies

Local Land Records

LIENS 2: CERCLA Lien Information

A Federal CERCLA ('Superfund') lien can exist by operation of law at any site or property at which EPA has spent Superfund monies. These monies are spent to investigate and address releases and threatened releases of contamination. CERCLIS provides information as to the identity of these sites and properties.

Date of Government Version: 07/29/2020
Date Data Arrived at EDR: 08/03/2020
Date Made Active in Reports: 08/25/2020
Number of Days to Update: 22

Source: Environmental Protection Agency
Telephone: 202-564-6023
Last EDR Contact: 10/01/2020
Next Scheduled EDR Contact: 01/11/2021
Data Release Frequency: Semi-Annually

Records of Emergency Release Reports

HMIRS: Hazardous Materials Information Reporting System

Hazardous Materials Incident Report System. HMIRS contains hazardous material spill incidents reported to DOT.

Date of Government Version: 06/22/2020
Date Data Arrived at EDR: 06/23/2020
Date Made Active in Reports: 09/17/2020
Number of Days to Update: 86

Source: U.S. Department of Transportation
Telephone: 202-366-4555
Last EDR Contact: 09/22/2020
Next Scheduled EDR Contact: 01/04/2021
Data Release Frequency: Quarterly

SPILLS: Reported Spills

Spills reported to the Spill Prevention, Preparedness and Response Division.

Date of Government Version: 06/08/2020
Date Data Arrived at EDR: 06/17/2020
Date Made Active in Reports: 09/01/2020
Number of Days to Update: 76

Source: Department of Ecology
Telephone: 360-407-6950
Last EDR Contact: 08/26/2020
Next Scheduled EDR Contact: 12/14/2020
Data Release Frequency: Semi-Annually

SPILLS 90: SPILLS90 data from FirstSearch

Spills 90 includes those spill and release records available exclusively from FirstSearch databases. Typically, they may include chemical, oil and/or hazardous substance spills recorded after 1990. Duplicate records that are already included in EDR incident and release records are not included in Spills 90.

Date of Government Version: 05/23/2006
Date Data Arrived at EDR: 01/03/2013
Date Made Active in Reports: 03/06/2013
Number of Days to Update: 62

Source: FirstSearch
Telephone: N/A
Last EDR Contact: 01/03/2013
Next Scheduled EDR Contact: N/A
Data Release Frequency: No Update Planned

Other Ascertainable Records

RCRA NonGen / NLR: RCRA - Non Generators / No Longer Regulated

RCRAInfo is EPA's comprehensive information system, providing access to data supporting the Resource Conservation and Recovery Act (RCRA) of 1976 and the Hazardous and Solid Waste Amendments (HSWA) of 1984. The database includes selective information on sites which generate, transport, store, treat and/or dispose of hazardous waste as defined by the Resource Conservation and Recovery Act (RCRA). Non-Generators do not presently generate hazardous waste.

Date of Government Version: 06/15/2020
Date Data Arrived at EDR: 06/22/2020
Date Made Active in Reports: 09/18/2020
Number of Days to Update: 88

Source: Environmental Protection Agency
Telephone: (206) 553-1200
Last EDR Contact: 09/22/2020
Next Scheduled EDR Contact: 01/04/2021
Data Release Frequency: Quarterly

FUDS: Formerly Used Defense Sites

The listing includes locations of Formerly Used Defense Sites properties where the US Army Corps of Engineers is actively working or will take necessary cleanup actions.

Date of Government Version: 05/13/2020
Date Data Arrived at EDR: 05/18/2020
Date Made Active in Reports: 08/12/2020
Number of Days to Update: 86

Source: U.S. Army Corps of Engineers
Telephone: 202-528-4285
Last EDR Contact: 08/13/2020
Next Scheduled EDR Contact: 11/30/2020
Data Release Frequency: Varies

DOD: Department of Defense Sites

This data set consists of federally owned or administered lands, administered by the Department of Defense, that have any area equal to or greater than 640 acres of the United States, Puerto Rico, and the U.S. Virgin Islands.

Date of Government Version: 12/31/2005
Date Data Arrived at EDR: 11/10/2006
Date Made Active in Reports: 01/11/2007
Number of Days to Update: 62

Source: USGS
Telephone: 888-275-8747
Last EDR Contact: 07/09/2020
Next Scheduled EDR Contact: 10/19/2020
Data Release Frequency: Semi-Annually

FEDLAND: Federal and Indian Lands

Federally and Indian administrated lands of the United States. Lands included are administrated by: Army Corps of Engineers, Bureau of Reclamation, National Wild and Scenic River, National Wildlife Refuge, Public Domain Land, Wilderness, Wilderness Study Area, Wildlife Management Area, Bureau of Indian Affairs, Bureau of Land Management, Department of Justice, Forest Service, Fish and Wildlife Service, National Park Service.

Date of Government Version: 04/02/2018
Date Data Arrived at EDR: 04/11/2018
Date Made Active in Reports: 11/06/2019
Number of Days to Update: 574

Source: U.S. Geological Survey
Telephone: 888-275-8747
Last EDR Contact: 07/06/2020
Next Scheduled EDR Contact: 10/19/2020
Data Release Frequency: N/A

SCRD DRYCLEANERS: State Coalition for Remediation of Drycleaners Listing

The State Coalition for Remediation of Drycleaners was established in 1998, with support from the U.S. EPA Office of Superfund Remediation and Technology Innovation. It is comprised of representatives of states with established drycleaner remediation programs. Currently the member states are Alabama, Connecticut, Florida, Illinois, Kansas, Minnesota, Missouri, North Carolina, Oregon, South Carolina, Tennessee, Texas, and Wisconsin.

Date of Government Version: 01/01/2017
Date Data Arrived at EDR: 02/03/2017
Date Made Active in Reports: 04/07/2017
Number of Days to Update: 63

Source: Environmental Protection Agency
Telephone: 615-532-8599
Last EDR Contact: 08/05/2020
Next Scheduled EDR Contact: 11/23/2020
Data Release Frequency: Varies

US FIN ASSUR: Financial Assurance Information

All owners and operators of facilities that treat, store, or dispose of hazardous waste are required to provide proof that they will have sufficient funds to pay for the clean up, closure, and post-closure care of their facilities.

Date of Government Version: 06/15/2020
Date Data Arrived at EDR: 06/22/2020
Date Made Active in Reports: 09/10/2020
Number of Days to Update: 80

Source: Environmental Protection Agency
Telephone: 202-566-1917
Last EDR Contact: 09/22/2020
Next Scheduled EDR Contact: 01/04/2021
Data Release Frequency: Quarterly

EPA WATCH LIST: EPA WATCH LIST

EPA maintains a "Watch List" to facilitate dialogue between EPA, state and local environmental agencies on enforcement matters relating to facilities with alleged violations identified as either significant or high priority. Being on the Watch List does not mean that the facility has actually violated the law only that an investigation by EPA or a state or local environmental agency has led those organizations to allege that an unproven violation has in fact occurred. Being on the Watch List does not represent a higher level of concern regarding the alleged violations that were detected, but instead indicates cases requiring additional dialogue between EPA, state and local agencies - primarily because of the length of time the alleged violation has gone unaddressed or unresolved.

Date of Government Version: 08/30/2013
Date Data Arrived at EDR: 03/21/2014
Date Made Active in Reports: 06/17/2014
Number of Days to Update: 88

Source: Environmental Protection Agency
Telephone: 617-520-3000
Last EDR Contact: 07/31/2020
Next Scheduled EDR Contact: 11/16/2020
Data Release Frequency: Quarterly

2020 COR ACTION: 2020 Corrective Action Program List

The EPA has set ambitious goals for the RCRA Corrective Action program by creating the 2020 Corrective Action Universe. This RCRA cleanup baseline includes facilities expected to need corrective action. The 2020 universe contains a wide variety of sites. Some properties are heavily contaminated while others were contaminated but have since been cleaned up. Still others have not been fully investigated yet, and may require little or no remediation. Inclusion in the 2020 Universe does not necessarily imply failure on the part of a facility to meet its RCRA obligations.

Date of Government Version: 09/30/2017
Date Data Arrived at EDR: 05/08/2018
Date Made Active in Reports: 07/20/2018
Number of Days to Update: 73

Source: Environmental Protection Agency
Telephone: 703-308-4044
Last EDR Contact: 08/06/2020
Next Scheduled EDR Contact: 11/16/2020
Data Release Frequency: Varies

TSCA: Toxic Substances Control Act

Toxic Substances Control Act. TSCA identifies manufacturers and importers of chemical substances included on the TSCA Chemical Substance Inventory list. It includes data on the production volume of these substances by plant site.

Date of Government Version: 12/31/2016
Date Data Arrived at EDR: 06/17/2020
Date Made Active in Reports: 09/10/2020
Number of Days to Update: 85

Source: EPA
Telephone: 202-260-5521
Last EDR Contact: 09/18/2020
Next Scheduled EDR Contact: 12/28/2020
Data Release Frequency: Every 4 Years

TRIS: Toxic Chemical Release Inventory System

Toxic Release Inventory System. TRIS identifies facilities which release toxic chemicals to the air, water and land in reportable quantities under SARA Title III Section 313.

Date of Government Version: 12/31/2018
Date Data Arrived at EDR: 02/05/2020
Date Made Active in Reports: 04/24/2020
Number of Days to Update: 79

Source: EPA
Telephone: 202-566-0250
Last EDR Contact: 08/14/2020
Next Scheduled EDR Contact: 11/30/2020
Data Release Frequency: Annually

SSTS: Section 7 Tracking Systems

Section 7 of the Federal Insecticide, Fungicide and Rodenticide Act, as amended (92 Stat. 829) requires all registered pesticide-producing establishments to submit a report to the Environmental Protection Agency by March 1st each year. Each establishment must report the types and amounts of pesticides, active ingredients and devices being produced, and those having been produced and sold or distributed in the past year.

Date of Government Version: 03/01/2020
Date Data Arrived at EDR: 04/21/2020
Date Made Active in Reports: 07/15/2020
Number of Days to Update: 85

Source: EPA
Telephone: 202-564-4203
Last EDR Contact: 07/21/2020
Next Scheduled EDR Contact: 11/02/2020
Data Release Frequency: Annually

ROD: Records Of Decision

Record of Decision. ROD documents mandate a permanent remedy at an NPL (Superfund) site containing technical and health information to aid in the cleanup.

Date of Government Version: 07/29/2020
Date Data Arrived at EDR: 08/03/2020
Date Made Active in Reports: 08/25/2020
Number of Days to Update: 22

Source: EPA
Telephone: 703-416-0223
Last EDR Contact: 10/01/2020
Next Scheduled EDR Contact: 12/14/2020
Data Release Frequency: Annually

RMP: Risk Management Plans

When Congress passed the Clean Air Act Amendments of 1990, it required EPA to publish regulations and guidance for chemical accident prevention at facilities using extremely hazardous substances. The Risk Management Program Rule (RMP Rule) was written to implement Section 112(r) of these amendments. The rule, which built upon existing industry codes and standards, requires companies of all sizes that use certain flammable and toxic substances to develop a Risk Management Program, which includes a(n): Hazard assessment that details the potential effects of an accidental release, an accident history of the last five years, and an evaluation of worst-case and alternative accidental releases; Prevention program that includes safety precautions and maintenance, monitoring, and employee training measures; and Emergency response program that spells out emergency health care, employee training measures and procedures for informing the public and response agencies (e.g the fire department) should an accident occur.

Date of Government Version: 01/31/2020
Date Data Arrived at EDR: 05/13/2020
Date Made Active in Reports: 08/03/2020
Number of Days to Update: 82

Source: Environmental Protection Agency
Telephone: 202-564-8600
Last EDR Contact: 07/15/2020
Next Scheduled EDR Contact: 11/02/2020
Data Release Frequency: Varies

RAATS: RCRA Administrative Action Tracking System

RCRA Administration Action Tracking System. RAATS contains records based on enforcement actions issued under RCRA pertaining to major violators and includes administrative and civil actions brought by the EPA. For administration actions after September 30, 1995, data entry in the RAATS database was discontinued. EPA will retain a copy of the database for historical records. It was necessary to terminate RAATS because a decrease in agency resources made it impossible to continue to update the information contained in the database.

Date of Government Version: 04/17/1995
Date Data Arrived at EDR: 07/03/1995
Date Made Active in Reports: 08/07/1995
Number of Days to Update: 35

Source: EPA
Telephone: 202-564-4104
Last EDR Contact: 06/02/2008
Next Scheduled EDR Contact: 09/01/2008
Data Release Frequency: No Update Planned

PRP: Potentially Responsible Parties

A listing of verified Potentially Responsible Parties

Date of Government Version: 04/27/2020
Date Data Arrived at EDR: 05/06/2020
Date Made Active in Reports: 06/09/2020
Number of Days to Update: 34

Source: EPA
Telephone: 202-564-6023
Last EDR Contact: 10/01/2020
Next Scheduled EDR Contact: 11/16/2020
Data Release Frequency: Quarterly

PADS: PCB Activity Database System

PCB Activity Database. PADS Identifies generators, transporters, commercial storers and/or brokers and disposers of PCB's who are required to notify the EPA of such activities.

Date of Government Version: 10/09/2019
Date Data Arrived at EDR: 10/11/2019
Date Made Active in Reports: 12/20/2019
Number of Days to Update: 70

Source: EPA
Telephone: 202-566-0500
Last EDR Contact: 10/02/2020
Next Scheduled EDR Contact: 01/18/2021
Data Release Frequency: Annually

ICIS: Integrated Compliance Information System

The Integrated Compliance Information System (ICIS) supports the information needs of the national enforcement and compliance program as well as the unique needs of the National Pollutant Discharge Elimination System (NPDES) program.

Date of Government Version: 11/18/2016
Date Data Arrived at EDR: 11/23/2016
Date Made Active in Reports: 02/10/2017
Number of Days to Update: 79

Source: Environmental Protection Agency
Telephone: 202-564-2501
Last EDR Contact: 10/01/2020
Next Scheduled EDR Contact: 01/18/2021
Data Release Frequency: Quarterly

FTTS: FIFRA/ TSCA Tracking System - FIFRA (Federal Insecticide, Fungicide, & Rodenticide Act)/TSCA (Toxic Substances Control Act)

FTTS tracks administrative cases and pesticide enforcement actions and compliance activities related to FIFRA, TSCA and EPCRA (Emergency Planning and Community Right-to-Know Act). To maintain currency, EDR contacts the Agency on a quarterly basis.

Date of Government Version: 04/09/2009
Date Data Arrived at EDR: 04/16/2009
Date Made Active in Reports: 05/11/2009
Number of Days to Update: 25

Source: EPA/Office of Prevention, Pesticides and Toxic Substances
Telephone: 202-566-1667
Last EDR Contact: 08/18/2017
Next Scheduled EDR Contact: 12/04/2017
Data Release Frequency: No Update Planned

FTTS INSP: FIFRA/ TSCA Tracking System - FIFRA (Federal Insecticide, Fungicide, & Rodenticide Act)/TSCA (Toxic Substances Control Act)

A listing of FIFRA/TSCA Tracking System (FTTS) inspections and enforcements.

Date of Government Version: 04/09/2009
Date Data Arrived at EDR: 04/16/2009
Date Made Active in Reports: 05/11/2009
Number of Days to Update: 25

Source: EPA
Telephone: 202-566-1667
Last EDR Contact: 08/18/2017
Next Scheduled EDR Contact: 12/04/2017
Data Release Frequency: No Update Planned

MLTS: Material Licensing Tracking System

MLTS is maintained by the Nuclear Regulatory Commission and contains a list of approximately 8,100 sites which possess or use radioactive materials and which are subject to NRC licensing requirements. To maintain currency, EDR contacts the Agency on a quarterly basis.

Date of Government Version: 10/25/2019
Date Data Arrived at EDR: 10/25/2019
Date Made Active in Reports: 01/15/2020
Number of Days to Update: 82

Source: Nuclear Regulatory Commission
Telephone: 301-415-7169
Last EDR Contact: 07/20/2020
Next Scheduled EDR Contact: 11/02/2020
Data Release Frequency: Quarterly

COAL ASH DOE: Steam-Electric Plant Operation Data

A listing of power plants that store ash in surface ponds.

Date of Government Version: 12/31/2018
Date Data Arrived at EDR: 12/04/2019
Date Made Active in Reports: 01/15/2020
Number of Days to Update: 42

Source: Department of Energy
Telephone: 202-586-8719
Last EDR Contact: 09/04/2020
Next Scheduled EDR Contact: 12/14/2020
Data Release Frequency: Varies

COAL ASH EPA: Coal Combustion Residues Surface Impoundments List

A listing of coal combustion residues surface impoundments with high hazard potential ratings.

Date of Government Version: 01/12/2017
Date Data Arrived at EDR: 03/05/2019
Date Made Active in Reports: 11/11/2019
Number of Days to Update: 251

Source: Environmental Protection Agency
Telephone: N/A
Last EDR Contact: 08/31/2020
Next Scheduled EDR Contact: 12/14/2020
Data Release Frequency: Varies

PCB TRANSFORMER: PCB Transformer Registration Database
The database of PCB transformer registrations that includes all PCB registration submittals.

Date of Government Version: 09/13/2019
Date Data Arrived at EDR: 11/06/2019
Date Made Active in Reports: 02/10/2020
Number of Days to Update: 96
Source: Environmental Protection Agency
Telephone: 202-566-0517
Last EDR Contact: 08/06/2020
Next Scheduled EDR Contact: 11/16/2020
Data Release Frequency: Varies

RADINFO: Radiation Information Database
The Radiation Information Database (RADINFO) contains information about facilities that are regulated by U.S. Environmental Protection Agency (EPA) regulations for radiation and radioactivity.

Date of Government Version: 07/01/2019
Date Data Arrived at EDR: 07/01/2019
Date Made Active in Reports: 09/23/2019
Number of Days to Update: 84
Source: Environmental Protection Agency
Telephone: 202-343-9775
Last EDR Contact: 09/24/2020
Next Scheduled EDR Contact: 01/11/2021
Data Release Frequency: Quarterly

HIST FTTS: FIFRA/TSCA Tracking System Administrative Case Listing
A complete administrative case listing from the FIFRA/TSCA Tracking System (FTTS) for all ten EPA regions. The information was obtained from the National Compliance Database (NCDB). NCDB supports the implementation of FIFRA (Federal Insecticide, Fungicide, and Rodenticide Act) and TSCA (Toxic Substances Control Act). Some EPA regions are now closing out records. Because of that, and the fact that some EPA regions are not providing EPA Headquarters with updated records, it was decided to create a HIST FTTS database. It included records that may not be included in the newer FTTS database updates. This database is no longer updated.

Date of Government Version: 10/19/2006
Date Data Arrived at EDR: 03/01/2007
Date Made Active in Reports: 04/10/2007
Number of Days to Update: 40
Source: Environmental Protection Agency
Telephone: 202-564-2501
Last EDR Contact: 12/17/2007
Next Scheduled EDR Contact: 03/17/2008
Data Release Frequency: No Update Planned

HIST FTTS INSP: FIFRA/TSCA Tracking System Inspection & Enforcement Case Listing
A complete inspection and enforcement case listing from the FIFRA/TSCA Tracking System (FTTS) for all ten EPA regions. The information was obtained from the National Compliance Database (NCDB). NCDB supports the implementation of FIFRA (Federal Insecticide, Fungicide, and Rodenticide Act) and TSCA (Toxic Substances Control Act). Some EPA regions are now closing out records. Because of that, and the fact that some EPA regions are not providing EPA Headquarters with updated records, it was decided to create a HIST FTTS database. It included records that may not be included in the newer FTTS database updates. This database is no longer updated.

Date of Government Version: 10/19/2006
Date Data Arrived at EDR: 03/01/2007
Date Made Active in Reports: 04/10/2007
Number of Days to Update: 40
Source: Environmental Protection Agency
Telephone: 202-564-2501
Last EDR Contact: 12/17/2008
Next Scheduled EDR Contact: 03/17/2008
Data Release Frequency: No Update Planned

DOT OPS: Incident and Accident Data
Department of Transporation, Office of Pipeline Safety Incident and Accident data.

Date of Government Version: 01/02/2020
Date Data Arrived at EDR: 01/28/2020
Date Made Active in Reports: 04/17/2020
Number of Days to Update: 80
Source: Department of Transporation, Office of Pipeline Safety
Telephone: 202-366-4595
Last EDR Contact: 07/27/2020
Next Scheduled EDR Contact: 11/09/2020
Data Release Frequency: Quarterly

CONSENT: Superfund (CERCLA) Consent Decrees
Major legal settlements that establish responsibility and standards for cleanup at NPL (Superfund) sites. Released periodically by United States District Courts after settlement by parties to litigation matters.

Date of Government Version: 06/30/2020
Date Data Arrived at EDR: 07/15/2020
Date Made Active in Reports: 07/21/2020
Number of Days to Update: 6

Source: Department of Justice, Consent Decree Library
Telephone: Varies
Last EDR Contact: 10/01/2020
Next Scheduled EDR Contact: 01/18/2021
Data Release Frequency: Varies

BRS: Biennial Reporting System

The Biennial Reporting System is a national system administered by the EPA that collects data on the generation and management of hazardous waste. BRS captures detailed data from two groups: Large Quantity Generators (LQG) and Treatment, Storage, and Disposal Facilities.

Date of Government Version: 12/31/2015
Date Data Arrived at EDR: 02/22/2017
Date Made Active in Reports: 09/28/2017
Number of Days to Update: 218

Source: EPA/NTIS
Telephone: 800-424-9346
Last EDR Contact: 09/22/2020
Next Scheduled EDR Contact: 01/04/2021
Data Release Frequency: Biennially

INDIAN RESERV: Indian Reservations

This map layer portrays Indian administered lands of the United States that have any area equal to or greater than 640 acres.

Date of Government Version: 12/31/2014
Date Data Arrived at EDR: 07/14/2015
Date Made Active in Reports: 01/10/2017
Number of Days to Update: 546

Source: USGS
Telephone: 202-208-3710
Last EDR Contact: 07/07/2020
Next Scheduled EDR Contact: 10/19/2020
Data Release Frequency: Semi-Annually

FUSRAP: Formerly Utilized Sites Remedial Action Program

DOE established the Formerly Utilized Sites Remedial Action Program (FUSRAP) in 1974 to remediate sites where radioactive contamination remained from Manhattan Project and early U.S. Atomic Energy Commission (AEC) operations.

Date of Government Version: 08/08/2017
Date Data Arrived at EDR: 09/11/2018
Date Made Active in Reports: 09/14/2018
Number of Days to Update: 3

Source: Department of Energy
Telephone: 202-586-3559
Last EDR Contact: 07/28/2020
Next Scheduled EDR Contact: 11/16/2020
Data Release Frequency: Varies

UMTRA: Uranium Mill Tailings Sites

Uranium ore was mined by private companies for federal government use in national defense programs. When the mills shut down, large piles of the sand-like material (mill tailings) remain after uranium has been extracted from the ore. Levels of human exposure to radioactive materials from the piles are low; however, in some cases tailings were used as construction materials before the potential health hazards of the tailings were recognized.

Date of Government Version: 08/30/2019
Date Data Arrived at EDR: 11/15/2019
Date Made Active in Reports: 01/28/2020
Number of Days to Update: 74

Source: Department of Energy
Telephone: 505-845-0011
Last EDR Contact: 08/21/2020
Next Scheduled EDR Contact: 11/30/2020
Data Release Frequency: Varies

LEAD SMELTER 1: Lead Smelter Sites

A listing of former lead smelter site locations.

Date of Government Version: 07/29/2020
Date Data Arrived at EDR: 08/03/2020
Date Made Active in Reports: 08/25/2020
Number of Days to Update: 22

Source: Environmental Protection Agency
Telephone: 703-603-8787
Last EDR Contact: 10/01/2020
Next Scheduled EDR Contact: 01/11/2021
Data Release Frequency: Varies

LEAD SMELTER 2: Lead Smelter Sites

A list of several hundred sites in the U.S. where secondary lead smelting was done from 1931and 1964. These sites may pose a threat to public health through ingestion or inhalation of contaminated soil or dust

Date of Government Version: 04/05/2001
Date Data Arrived at EDR: 10/27/2010
Date Made Active in Reports: 12/02/2010
Number of Days to Update: 36

Source: American Journal of Public Health
Telephone: 703-305-6451
Last EDR Contact: 12/02/2009
Next Scheduled EDR Contact: N/A
Data Release Frequency: No Update Planned

US AIRS (AFS): Aerometric Information Retrieval System Facility Subsystem (AFS)

The database is a sub-system of Aerometric Information Retrieval System (AIRS). AFS contains compliance data on air pollution point sources regulated by the U.S. EPA and/or state and local air regulatory agencies. This information comes from source reports by various stationary sources of air pollution, such as electric power plants, steel mills, factories, and universities, and provides information about the air pollutants they produce. Action, air program, air program pollutant, and general level plant data. It is used to track emissions and compliance data from industrial plants.

Date of Government Version: 10/12/2016
Date Data Arrived at EDR: 10/26/2016
Date Made Active in Reports: 02/03/2017
Number of Days to Update: 100

Source: EPA
Telephone: 202-564-2496
Last EDR Contact: 09/26/2017
Next Scheduled EDR Contact: 01/08/2018
Data Release Frequency: Annually

US AIRS MINOR: Air Facility System Data

A listing of minor source facilities.

Date of Government Version: 10/12/2016
Date Data Arrived at EDR: 10/26/2016
Date Made Active in Reports: 02/03/2017
Number of Days to Update: 100

Source: EPA
Telephone: 202-564-2496
Last EDR Contact: 09/26/2017
Next Scheduled EDR Contact: 01/08/2018
Data Release Frequency: Annually

US MINES: Mines Master Index File

Contains all mine identification numbers issued for mines active or opened since 1971. The data also includes violation information.

Date of Government Version: 05/01/2020
Date Data Arrived at EDR: 05/21/2020
Date Made Active in Reports: 08/13/2020
Number of Days to Update: 84

Source: Department of Labor, Mine Safety and Health Administration
Telephone: 303-231-5959
Last EDR Contact: 08/25/2020
Next Scheduled EDR Contact: 12/07/2020
Data Release Frequency: Semi-Annually

MINES VIOLATIONS: MSHA Violation Assessment Data

Mines violation and assessment information. Department of Labor, Mine Safety & Health Administration.

Date of Government Version: 05/28/2020
Date Data Arrived at EDR: 05/28/2020
Date Made Active in Reports: 08/13/2020
Number of Days to Update: 77

Source: DOL, Mine Safety & Health Admi
Telephone: 202-693-9424
Last EDR Contact: 09/10/2020
Next Scheduled EDR Contact: 12/14/2020
Data Release Frequency: Quarterly

US MINES 2: Ferrous and Nonferrous Metal Mines Database Listing

This map layer includes ferrous (ferrous metal mines are facilities that extract ferrous metals, such as iron ore or molybdenum) and nonferrous (Nonferrous metal mines are facilities that extract nonferrous metals, such as gold, silver, copper, zinc, and lead) metal mines in the United States.

Date of Government Version: 05/06/2020
Date Data Arrived at EDR: 05/27/2020
Date Made Active in Reports: 08/13/2020
Number of Days to Update: 78

Source: USGS
Telephone: 703-648-7709
Last EDR Contact: 08/28/2020
Next Scheduled EDR Contact: 12/07/2020
Data Release Frequency: Varies

US MINES 3: Active Mines & Mineral Plants Database Listing

Active Mines and Mineral Processing Plant operations for commodities monitored by the Minerals Information Team of the USGS.

Date of Government Version: 04/14/2011
Date Data Arrived at EDR: 06/08/2011
Date Made Active in Reports: 09/13/2011
Number of Days to Update: 97

Source: USGS
Telephone: 703-648-7709
Last EDR Contact: 08/28/2020
Next Scheduled EDR Contact: 12/07/2020
Data Release Frequency: Varies

ABANDONED MINES: Abandoned Mines

An inventory of land and water impacted by past mining (primarily coal mining) is maintained by OSMRE to provide information needed to implement the Surface Mining Control and Reclamation Act of 1977 (SMCRA). The inventory contains information on the location, type, and extent of AML impacts, as well as, information on the cost associated with the reclamation of those problems. The inventory is based upon field surveys by State, Tribal, and OSMRE program officials. It is dynamic to the extent that it is modified as new problems are identified and existing problems are reclaimed.

Date of Government Version: 06/22/2020
Date Data Arrived at EDR: 06/22/2020
Date Made Active in Reports: 09/10/2020
Number of Days to Update: 80

Source: Department of Interior
Telephone: 202-208-2609
Last EDR Contact: 09/16/2020
Next Scheduled EDR Contact: 12/21/2020
Data Release Frequency: Quarterly

FINDS: Facility Index System/Facility Registry System

Facility Index System. FINDS contains both facility information and 'pointers' to other sources that contain more detail. EDR includes the following FINDS databases in this report: PCS (Permit Compliance System), AIRS (Aerometric Information Retrieval System), DOCKET (Enforcement Docket used to manage and track information on civil judicial enforcement cases for all environmental statutes), FURS (Federal Underground Injection Control), C-DOCKET (Criminal Docket System used to track criminal enforcement actions for all environmental statutes), FFIS (Federal Facilities Information System), STATE (State Environmental Laws and Statutes), and PADS (PCB Activity Data System).

Date of Government Version: 02/03/2020
Date Data Arrived at EDR: 03/03/2020
Date Made Active in Reports: 05/28/2020
Number of Days to Update: 86

Source: EPA
Telephone: (206) 553-1200
Last EDR Contact: 09/15/2020
Next Scheduled EDR Contact: 12/14/2020
Data Release Frequency: Quarterly

ECHO: Enforcement & Compliance History Information

ECHO provides integrated compliance and enforcement information for about 800,000 regulated facilities nationwide.

Date of Government Version: 06/27/2020
Date Data Arrived at EDR: 07/02/2020
Date Made Active in Reports: 09/28/2020
Number of Days to Update: 88

Source: Environmental Protection Agency
Telephone: 202-564-2280
Last EDR Contact: 07/02/2020
Next Scheduled EDR Contact: 10/19/2020
Data Release Frequency: Quarterly

UXO: Unexploded Ordnance Sites

A listing of unexploded ordnance site locations

Date of Government Version: 12/31/2018
Date Data Arrived at EDR: 07/02/2020
Date Made Active in Reports: 09/17/2020
Number of Days to Update: 77

Source: Department of Defense
Telephone: 703-704-1564
Last EDR Contact: 07/09/2020
Next Scheduled EDR Contact: 10/26/2020
Data Release Frequency: Varies

DOCKET HWC: Hazardous Waste Compliance Docket Listing

A complete list of the Federal Agency Hazardous Waste Compliance Docket Facilities.

Date of Government Version: 05/31/2018
Date Data Arrived at EDR: 07/26/2018
Date Made Active in Reports: 10/05/2018
Number of Days to Update: 71

Source: Environmental Protection Agency
Telephone: 202-564-0527
Last EDR Contact: 08/19/2020
Next Scheduled EDR Contact: 12/07/2020
Data Release Frequency: Varies

FUELS PROGRAM: EPA Fuels Program Registered Listing

This listing includes facilities that are registered under the Part 80 (Code of Federal Regulations) EPA Fuels Programs. All companies now are required to submit new and updated registrations.

Date of Government Version: 05/18/2020
Date Data Arrived at EDR: 05/19/2020
Date Made Active in Reports: 08/03/2020
Number of Days to Update: 76

Source: EPA
Telephone: 800-385-6164
Last EDR Contact: 08/17/2020
Next Scheduled EDR Contact: 11/30/2020
Data Release Frequency: Quarterly

AIRS (EMI): Washington Emissions Data System

Emissions inventory data.

Date of Government Version: 12/31/2018
Date Data Arrived at EDR: 01/28/2020
Date Made Active in Reports: 04/06/2020
Number of Days to Update: 69

Source: Department of Ecology
Telephone: 360-407-6040
Last EDR Contact: 07/09/2020
Next Scheduled EDR Contact: 10/26/2020
Data Release Frequency: Annually

ASBESTOS: Asbestos Notification Listing

Asbestos sites

Date of Government Version: 05/19/2020
Date Data Arrived at EDR: 06/05/2020
Date Made Active in Reports: 08/21/2020
Number of Days to Update: 77

Source: Department of Labor & Industries
Telephone: 360-902-6209
Last EDR Contact: 08/12/2020
Next Scheduled EDR Contact: 11/30/2020
Data Release Frequency: Varies

COAL ASH: Coal Ash Disposal Site Listing

A listing of coal ash disposal site locations.

Date of Government Version: 06/09/2020
Date Data Arrived at EDR: 06/09/2020
Date Made Active in Reports: 06/24/2020
Number of Days to Update: 15

Source: Department of Ecology
Telephone: 360-407-6933
Last EDR Contact: 08/26/2020
Next Scheduled EDR Contact: 12/14/2020
Data Release Frequency: Varies

DRYCLEANERS: Drycleaner List

A listing of registered drycleaners who registered with the Department of Ecology (using the SIC code of 7215 and 7216) as hazardous waste generators.

Date of Government Version: 04/06/2020
Date Data Arrived at EDR: 04/08/2020
Date Made Active in Reports: 04/14/2020
Number of Days to Update: 6

Source: Department of Ecology
Telephone: 360-407-6732
Last EDR Contact: 07/09/2020
Next Scheduled EDR Contact: 10/26/2020
Data Release Frequency: Varies

Financial Assurance 1: Financial Assurance Information Listing

A listing of financial assurance information for underground storage tank facilities. Financial assurance is intended to ensure that resources are available to pay for the cost of closure, post-closure care, and corrective measures if the owner or operator of a regulated facility is unable or unwilling to pay.

Date of Government Version: 02/24/2020
Date Data Arrived at EDR: 02/26/2020
Date Made Active in Reports: 05/04/2020
Number of Days to Update: 68

Source: Department of Ecology
Telephone: 360-586-1060
Last EDR Contact: 08/19/2020
Next Scheduled EDR Contact: 12/07/2020
Data Release Frequency: No Update Planned

Financial Assurance 2: Financial Assurance Information Listing

A listing of financial assurance information for hazardous waste facilities. Financial assurance is intended to ensure that resources are available to pay for the cost of closure, post-closure care, and corrective measures if the owner or operator of a regulated facility is unable or unwilling to pay.

Date of Government Version: 05/19/2020
Date Data Arrived at EDR: 05/29/2020
Date Made Active in Reports: 08/12/2020
Number of Days to Update: 75

Source: Department of Ecology
Telephone: 360-407-6754
Last EDR Contact: 08/05/2020
Next Scheduled EDR Contact: 11/23/2020
Data Release Frequency: Varies

Financial Assurance 3: Financial Assurance Information Listing

A listing of financial assurance information for solid waste facilities. Financial assurance is intended to ensure that resources are available to pay for the cost of closure, post-closure care, and corrective measures if the owner or operator of a regulated facility is unable or unwilling to pay.

Date of Government Version: 11/15/2017
Date Data Arrived at EDR: 11/20/2017
Date Made Active in Reports: 01/04/2018
Number of Days to Update: 45

Source: Department of Ecology
Telephone: 360-407-6136
Last EDR Contact: 08/05/2020
Next Scheduled EDR Contact: 11/23/2020
Data Release Frequency: No Update Planned

INACTIVE DRYCLEANERS: Inactive Drycleaners

A listing of inactive drycleaner facility locations.

Date of Government Version: 04/06/2020
Date Data Arrived at EDR: 04/08/2020
Date Made Active in Reports: 04/14/2020
Number of Days to Update: 6

Source: Department of Ecology
Telephone: 360-407-6732
Last EDR Contact: 07/09/2020
Next Scheduled EDR Contact: 10/26/2020
Data Release Frequency: Annually

WA MANIFEST: Hazardous Waste Manifest Data

Hazardous waste manifest information.

Date of Government Version: 03/29/2019
Date Data Arrived at EDR: 03/29/2019
Date Made Active in Reports: 06/24/2019
Number of Days to Update: 87

Source: Department of Ecology
Telephone: N/A
Last EDR Contact: 09/14/2020
Next Scheduled EDR Contact: 12/28/2020
Data Release Frequency: Annually

NPDES: Water Quality Permit System Data

A listing of permitted wastewater facilities.

Date of Government Version: 07/13/2020
Date Data Arrived at EDR: 07/15/2020
Date Made Active in Reports: 10/02/2020
Number of Days to Update: 79

Source: Department of Ecology
Telephone: 360-407-6073
Last EDR Contact: 07/15/2020
Next Scheduled EDR Contact: 10/26/2020
Data Release Frequency: Quarterly

UIC: Underground Injection Wells Listing

A listing of underground injection wells.

Date of Government Version: 07/13/2020
Date Data Arrived at EDR: 07/15/2020
Date Made Active in Reports: 10/02/2020
Number of Days to Update: 79

Source: Department of Ecology
Telephone: 360-407-6143
Last EDR Contact: 07/15/2020
Next Scheduled EDR Contact: 10/26/2020
Data Release Frequency: Quarterly

MINES MRDS: Mineral Resources Data System

Mineral Resources Data System

Date of Government Version: 04/06/2018
Date Data Arrived at EDR: 10/21/2019
Date Made Active in Reports: 10/24/2019
Number of Days to Update: 3

Source: USGS
Telephone: 703-648-6533
Last EDR Contact: 08/28/2020
Next Scheduled EDR Contact: 12/07/2020
Data Release Frequency: Varies

PCS ENF: Enforcement data
No description is available for this data

Date of Government Version: 12/31/2014
Date Data Arrived at EDR: 02/05/2015
Date Made Active in Reports: 03/06/2015
Number of Days to Update: 29

Source: EPA
Telephone: 202-564-2497
Last EDR Contact: 10/02/2020
Next Scheduled EDR Contact: 01/18/2021
Data Release Frequency: Varies

PCS: Permit Compliance System
PCS is a computerized management information system that contains data on National Pollutant Discharge Elimination System (NPDES) permit holding facilities. PCS tracks the permit, compliance, and enforcement status of NPDES facilities.

Date of Government Version: 07/14/2011
Date Data Arrived at EDR: 08/05/2011
Date Made Active in Reports: 09/29/2011
Number of Days to Update: 55

Source: EPA, Office of Water
Telephone: 202-564-2496
Last EDR Contact: 10/02/2020
Next Scheduled EDR Contact: 01/18/2021
Data Release Frequency: Semi-Annually

PCS INACTIVE: Listing of Inactive PCS Permits
An inactive permit is a facility that has shut down or is no longer discharging.

Date of Government Version: 11/05/2014
Date Data Arrived at EDR: 01/06/2015
Date Made Active in Reports: 05/06/2015
Number of Days to Update: 120

Source: EPA
Telephone: 202-564-2496
Last EDR Contact: 10/02/2020
Next Scheduled EDR Contact: 01/18/2021
Data Release Frequency: Semi-Annually

EDR HIGH RISK HISTORICAL RECORDS

EDR Exclusive Records

EDR MGP: EDR Proprietary Manufactured Gas Plants
The EDR Proprietary Manufactured Gas Plant Database includes records of coal gas plants (manufactured gas plants) compiled by EDR's researchers. Manufactured gas sites were used in the United States from the 1800's to 1950's to produce a gas that could be distributed and used as fuel. These plants used whale oil, rosin, coal, or a mixture of coal, oil, and water that also produced a significant amount of waste. Many of the byproducts of the gas production, such as coal tar (oily waste containing volatile and non-volatile chemicals), sludges, oils and other compounds are potentially hazardous to human health and the environment. The byproduct from this process was frequently disposed of directly at the plant site and can remain or spread slowly, serving as a continuous source of soil and groundwater contamination.

Date of Government Version: N/A
Date Data Arrived at EDR: N/A
Date Made Active in Reports: N/A
Number of Days to Update: N/A

Source: EDR, Inc.
Telephone: N/A
Last EDR Contact: N/A
Next Scheduled EDR Contact: N/A
Data Release Frequency: No Update Planned

EDR Hist Auto: EDR Exclusive Historical Auto Stations
EDR has searched selected national collections of business directories and has collected listings of potential gas station/filling station/service station sites that were available to EDR researchers. EDR's review was limited to those categories of sources that might, in EDR's opinion, include gas station/filling station/service station establishments. The categories reviewed included, but were not limited to gas, gas station, gasoline station, filling station, auto, automobile repair, auto service station, service station, etc. This database falls within a category of information EDR classifies as "High Risk Historical Records", or HRHR. EDR's HRHR effort presents unique and sometimes proprietary data about past sites and operations that typically create environmental concerns, but may not show up in current government records searches.

Date of Government Version: N/A
Date Data Arrived at EDR: N/A
Date Made Active in Reports: N/A
Number of Days to Update: N/A

Source: EDR, Inc.
Telephone: N/A
Last EDR Contact: N/A
Next Scheduled EDR Contact: N/A
Data Release Frequency: Varies

EDR Hist Cleaner: EDR Exclusive Historical Cleaners

EDR has searched selected national collections of business directories and has collected listings of potential dry cleaner sites that were available to EDR researchers. EDR's review was limited to those categories of sources that might, in EDR's opinion, include dry cleaning establishments. The categories reviewed included, but were not limited to dry cleaners, cleaners, laundry, laundromat, cleaning/laundry, wash & dry etc. This database falls within a category of information EDR classifies as "High Risk Historical Records", or HRHR. EDR's HRHR effort presents unique and sometimes proprietary data about past sites and operations that typically create environmental concerns, but may not show up in current government records searches.

Date of Government Version: N/A
Date Data Arrived at EDR: N/A
Date Made Active in Reports: N/A
Number of Days to Update: N/A

Source: EDR, Inc.
Telephone: N/A
Last EDR Contact: N/A
Next Scheduled EDR Contact: N/A
Data Release Frequency: Varies

EDR RECOVERED GOVERNMENT ARCHIVES

Exclusive Recovered Govt. Archives

RGA HWS: Recovered Government Archive State Hazardous Waste Facilities List

The EDR Recovered Government Archive State Hazardous Waste database provides a list of SHWS incidents derived from historical databases and includes many records that no longer appear in current government lists. Compiled from Records formerly available from the Department of Ecology in Washington.

Date of Government Version: N/A
Date Data Arrived at EDR: 07/01/2013
Date Made Active in Reports: 12/24/2013
Number of Days to Update: 176

Source: Department of Ecology
Telephone: N/A
Last EDR Contact: 06/01/2012
Next Scheduled EDR Contact: N/A
Data Release Frequency: Varies

RGA LF: Recovered Government Archive Solid Waste Facilities List

The EDR Recovered Government Archive Landfill database provides a list of landfills derived from historical databases and includes many records that no longer appear in current government lists. Compiled from Records formerly available from the Department of Ecology in Washington.

Date of Government Version: N/A
Date Data Arrived at EDR: 07/01/2013
Date Made Active in Reports: 01/10/2014
Number of Days to Update: 193

Source: Department of Ecology
Telephone: N/A
Last EDR Contact: 06/01/2012
Next Scheduled EDR Contact: N/A
Data Release Frequency: Varies

RGA LUST: Recovered Government Archive Leaking Underground Storage Tank

The EDR Recovered Government Archive Leaking Underground Storage Tank database provides a list of LUST incidents derived from historical databases and includes many records that no longer appear in current government lists. Compiled from Records formerly available from the Department of Ecology in Washington.

Date of Government Version: N/A
Date Data Arrived at EDR: 07/01/2013
Date Made Active in Reports: 12/24/2013
Number of Days to Update: 176

Source: Department of Ecology
Telephone: N/A
Last EDR Contact: 06/01/2012
Next Scheduled EDR Contact: N/A
Data Release Frequency: Varies

GOVERNMENT RECORDS SEARCHED / DATA CURRENCY TRACKING

COUNTY RECORDS

KING COUNTY:

LF KING: Abandoned Landfill Study in King County
The King County Abandoned Landfill Survey was conducted from October through December 1984 by the Health Department's Environmental Health Division at the request of the King County Council. The primary objective of the survey was to determine if any public health problems existed at the predetermined 24 sites.

Date of Government Version: 04/30/1985
Date Data Arrived at EDR: 11/07/1994
Date Made Active in Reports: N/A
Number of Days to Update: 0

Source: Seattle-King County Department of Public Health
Telephone: 206-296-4785
Last EDR Contact: 10/21/1994
Next Scheduled EDR Contact: N/A
Data Release Frequency: No Update Planned

SEATTLE COUNTY:

LF SEATTLE CITY: Abandoned Landfill Study in the City of Seattle
The Seattle Abandoned Landfill Survey was conducted in June and July of 1984 by the Health Department's Environmental Health Division at the request of the Mayor's Office. The primary objective of the survey was to determine if any public health problems existed at the predetermined 12 sites.

Date of Government Version: 07/30/1984
Date Data Arrived at EDR: 11/07/1994
Date Made Active in Reports: N/A
Number of Days to Update: 0

Source: Seattle - King County Department of Public Health
Telephone: 206-296-4785
Last EDR Contact: 10/21/1994
Next Scheduled EDR Contact: N/A
Data Release Frequency: No Update Planned

SEATTLE/KING COUNTY:

LF SEATTLE/KING: Seattle - King County Abandoned Landfill Toxicity / Hazard Assessment Project
This report presents the Seattle-King County Health Department's follow-up investigation of two city owned and four county owned abandoned landfills which was conducted from February to December 1986.

Date of Government Version: 12/31/1986
Date Data Arrived at EDR: 08/18/1995
Date Made Active in Reports: 09/20/1995
Number of Days to Update: 33

Source: Department of Public Health
Telephone: 206-296-4785
Last EDR Contact: 08/14/1995
Next Scheduled EDR Contact: N/A
Data Release Frequency: No Update Planned

SNOHOMISH COUNTY:

LF SNOHOMISH: Solid Waste Sites of Record at Snohomish Health District
Solid waste disposal and/or utilization sites in Snohomish County.

Date of Government Version: 09/23/2019
Date Data Arrived at EDR: 09/25/2019
Date Made Active in Reports: 10/24/2019
Number of Days to Update: 29

Source: Snohomish Health District
Telephone: 206-339-5250
Last EDR Contact: 09/14/2020
Next Scheduled EDR Contact: 12/28/2020
Data Release Frequency: No Update Planned

TACOMA/PIERCE COUNTY:

LF TACOMA/PIERCE: Closed Landfill Survey
Following numerous requests for information about closed dumpsites and landfills in Pierce County, the Tacoma-Pierce County Health Department decided to conduct a study on the matter. The aim of the study was to evaluate public health risks associated with the closed dumpsites and landfills, and to determine the need, if any, for further investigations of a more detailed nature. The sites represent all of the known dumpsites and landfills closed after 1950.

Date of Government Version: 09/01/2002
Date Data Arrived at EDR: 03/24/2003
Date Made Active in Reports: 05/14/2003
Number of Days to Update: 51

Source: Tacoma-Pierce County Health Department
Telephone: 206-591-6500
Last EDR Contact: 03/19/2003
Next Scheduled EDR Contact: N/A
Data Release Frequency: No Update Planned

OTHER DATABASE(S)

Depending on the geographic area covered by this report, the data provided in these specialty databases may or may not be complete. For example, the existence of wetlands information data in a specific report does not mean that all wetlands in the area covered by the report are included. Moreover, the absence of any reported wetlands information does not necessarily mean that wetlands do not exist in the area covered by the report.

CT MANIFEST: Hazardous Waste Manifest Data

Facility and manifest data. Manifest is a document that lists and tracks hazardous waste from the generator through transporters to a tsd facility.

Date of Government Version: 05/12/2020
Date Data Arrived at EDR: 05/12/2020
Date Made Active in Reports: 07/27/2020
Number of Days to Update: 76

Source: Department of Energy & Environmental Protection
Telephone: 860-424-3375
Last EDR Contact: 08/10/2020
Next Scheduled EDR Contact: 11/23/2020
Data Release Frequency: No Update Planned

NY MANIFEST: Facility and Manifest Data

Manifest is a document that lists and tracks hazardous waste from the generator through transporters to a TSD facility.

Date of Government Version: 01/01/2019
Date Data Arrived at EDR: 04/29/2020
Date Made Active in Reports: 07/10/2020
Number of Days to Update: 72

Source: Department of Environmental Conservation
Telephone: 518-402-8651
Last EDR Contact: 07/31/2020
Next Scheduled EDR Contact: 11/09/2020
Data Release Frequency: Quarterly

PA MANIFEST: Manifest Information

Hazardous waste manifest information.

Date of Government Version: 06/30/2018
Date Data Arrived at EDR: 07/19/2019
Date Made Active in Reports: 09/10/2019
Number of Days to Update: 53

Source: Department of Environmental Protection
Telephone: 717-783-8990
Last EDR Contact: 07/09/2020
Next Scheduled EDR Contact: 10/26/2020
Data Release Frequency: Annually

WI MANIFEST: Manifest Information

Hazardous waste manifest information.

Date of Government Version: 05/31/2018
Date Data Arrived at EDR: 06/19/2019
Date Made Active in Reports: 09/03/2019
Number of Days to Update: 76

Source: Department of Natural Resources
Telephone: N/A
Last EDR Contact: 09/02/2020
Next Scheduled EDR Contact: 12/21/2020
Data Release Frequency: Annually

Oil/Gas Pipelines

Source: Endeavor Business Media

Petroleum Bundle (Crude Oil, Refined Products, Petrochemicals, Gas Liquids (LPG/NGL), and Specialty Gases (Miscellaneous)) N = Natural Gas Bundle (Natural Gas, Gas Liquids (LPG/NGL), and Specialty Gases (Miscellaneous)). This map includes information copyrighted by Endeavor Business Media. This information is provided on a best effort basis and Endeavor Business Media does not guarantee its accuracy nor warrant its fitness for any particular purpose. Such information has been reprinted with the permission of Endeavor Business Media.

Electric Power Transmission Line Data

Source: Endeavor Business Media

This map includes information copyrighted by Endeavor Business Media. This information is provided on a best effort basis and Endeavor Business Media does not guarantee its accuracy nor warrant its fitness for any particular purpose. Such information has been reprinted with the permission of Endeavor Business Media.

GOVERNMENT RECORDS SEARCHED / DATA CURRENCY TRACKING

Sensitive Receptors: There are individuals deemed sensitive receptors due to their fragile immune systems and special sensitivity to environmental discharges. These sensitive receptors typically include the elderly, the sick, and children. While the location of all sensitive receptors cannot be determined, EDR indicates those buildings and facilities - schools, daycares, hospitals, medical centers, and nursing homes - where individuals who are sensitive receptors are likely to be located.

AHA Hospitals:
Source: American Hospital Association, Inc.
Telephone: 312-280-5991
The database includes a listing of hospitals based on the American Hospital Association's annual survey of hospitals.

Medical Centers: Provider of Services Listing
Source: Centers for Medicare & Medicaid Services
Telephone: 410-786-3000
A listing of hospitals with Medicare provider number, produced by Centers of Medicare & Medicaid Services, a federal agency within the U.S. Department of Health and Human Services.

Nursing Homes
Source: National Institutes of Health
Telephone: 301-594-6248
Information on Medicare and Medicaid certified nursing homes in the United States.

Public Schools
Source: National Center for Education Statistics
Telephone: 202-502-7300
The National Center for Education Statistics' primary database on elementary and secondary public education in the United States. It is a comprehensive, annual, national statistical database of all public elementary and secondary schools and school districts, which contains data that are comparable across all states.

Private Schools
Source: National Center for Education Statistics
Telephone: 202-502-7300
The National Center for Education Statistics' primary database on private school locations in the United States.

Daycare Centers: Daycare Center Listing
Source: Department of Social & Health Services
Telephone: 253-383-1735

Flood Zone Data: This data was obtained from the Federal Emergency Management Agency (FEMA). It depicts 100-year and 500-year flood zones as defined by FEMA. It includes the National Flood Hazard Layer (NFHL) which incorporates Flood Insurance Rate Map (FIRM) data and Q3 data from FEMA in areas not covered by NFHL.
Source: FEMA
Telephone: 877-336-2627
Date of Government Version: 2003, 2015

NWI: National Wetlands Inventory. This data, available in select counties across the country, was obtained by EDR in 2002, 2005 and 2010 from the U.S. Fish and Wildlife Service.

State Wetlands Data: Wetland Inventory
Source: Department of Ecology
Telephone: 360-407-6121

Current USGS 7.5 Minute Topographic Map
Source: U.S. Geological Survey

GOVERNMENT RECORDS SEARCHED / DATA CURRENCY TRACKING

STREET AND ADDRESS INFORMATION

© 2015 TomTom North America, Inc. All rights reserved. This material is proprietary and the subject of copyright protection and other intellectual property rights owned by or licensed to Tele Atlas North America, Inc. The use of this material is subject to the terms of a license agreement. You will be held liable for any unauthorized copying or disclosure of this material.

Appendix C

Certified Sanborn Map Report

The Sanborn Map Report review was conducted for the TDLE project area.
The subject property is located in an area with no Sanborn Map coverage.

TDLE

TDLE

Federal Way, WA 98003

Inquiry Number: 5773462.1

September 04, 2019

Certified Sanborn® Map Report

6 Armstrong Road, 4th floor
Shelton, CT 06484
Toll Free: 800.352.0050
www.edrnet.com

Certified Sanborn® Map Report

09/04/19

Site Name:	Client Name:
TDLE	Parametrix, Inc.
TDLE	700 NE Multnomah
Federal Way, WA 98003	Portland, OR 97232
EDR Inquiry # 5773462.1	Contact: Adam Romey

The Sanborn Library has been searched by EDR and maps covering the target property location as provided by Parametrix, Inc. were identified for the years listed below (selected maps only*). The Sanborn Library is the largest, most complete collection of fire insurance maps. The collection includes maps from Sanborn, Bromley, Perris & Browne, Hopkins, Barlow, and others. Only Environmental Data Resources Inc. (EDR) is authorized to grant rights for commercial reproduction of maps by the Sanborn Library LLC, the copyright holder for the collection. Results can be authenticated by visiting www.edrnet.com/sanborn.

The Sanborn Library is continually enhanced with newly identified map archives. This report accesses all maps in the collection as of the day this report was generated.

Certified Sanborn Results:

Certification # B2C5-4CC5-A27B

PO # TDLE - 5541800030-5.4.5.12

Project TDLE - 5541800030-5.4.5.12

* Environmental Data Resources, Inc. has been instructed by Parametrix, Inc. to print ONLY the Sanborn Maps for the years listed below:

1963 (6)
1950 (6)
1912 (6)
1896 (4)
1888 (2)

Total Maps: 24

Sanborn® Library search results

Certification #: B2C5-4CC5-A27B

The Sanborn Library includes more than 1.2 million fire insurance maps from Sanborn, Bromley, Perris & Browne, Hopkins, Barlow and others which track historical property usage in approximately 12,000 American cities and towns. Collections searched:

- ☑ Library of Congress
- ☑ University Publications of America
- ☑ EDR Private Collection

The Sanborn Library LLC Since 1866™

Limited Permission To Make Copies

Parametrix, Inc. (the client) is permitted to make up to FIVE photocopies of this Sanborn Map transmittal and each fire insurance map accompanying this report solely for the limited use of its customer. No one other than the client is authorized to make copies. Upon request made directly to an EDR Account Executive, the client may be permitted to make a limited number of additional photocopies. This permission is conditioned upon compliance by the client, its customer and their agents with EDR's copyright policy; a copy of which is available upon request.

Disclaimer - Copyright and Trademark Notice

This Report contains certain information obtained from a variety of public and other sources reasonably available to Environmental Data Resources, Inc. It cannot be concluded from this Report that coverage information for the target and surrounding properties does not exist from other sources. NO WARRANTY EXPRESSED OR IMPLIED, IS MADE WHATSOEVER IN CONNECTION WITH THIS REPORT. ENVIRONMENTAL DATA RESOURCES, INC. SPECIFICALLY DISCLAIMS THE MAKING OF ANY SUCH WARRANTIES, INCLUDING WITHOUT LIMITATION, MERCHANTABILITY OR FITNESS FOR A PARTICULAR USE OR PURPOSE. ALL RISK IS ASSUMED BY THE USER. IN NO EVENT SHALL ENVIRONMENTAL DATA RESOURCES, INC. BE LIABLE TO ANYONE, WHETHER ARISING OUT OF ERRORS OR OMISSIONS, NEGLIGENCE, ACCIDENT OR ANY OTHER CAUSE, FOR ANY LOSS OF DAMAGE, INCLUDING, WITHOUT LIMITATION, SPECIAL, INCIDENTAL, CONSEQUENTIAL, OR EXEMPLARY DAMAGES. ANY LIABILITY ON THE PART OF ENVIRONMENTAL DATA RESOURCES, INC. IS STRICTLY LIMITED TO A REFUND OF THE AMOUNT PAID FOR THIS REPORT. Purchaser accepts this Report "AS IS". Any analyses, estimates, ratings, environmental risk levels or risk codes provided in this Report are provided for illustrative purposes only, and are not intended to provide, nor should they be interpreted as providing any facts regarding, or prediction or forecast of, any environmental risk for any property. Only a Phase I Environmental Site Assessment performed by an environmental professional can provide information regarding the environmental risk for any property. Additionally, the information provided in this Report is not to be construed as legal advice.

Copyright 2019 by Environmental Data Resources, Inc. All rights reserved. Reproduction in any media or format, in whole or in part, of any report or map of Environmental Data Resources, Inc., or its affiliates, is prohibited without prior written permission.

EDR and its logos (including Sanborn and Sanborn Map) are trademarks of Environmental Data Resources, Inc. or its affiliates. All other trademarks used herein are the property of their respective owners.

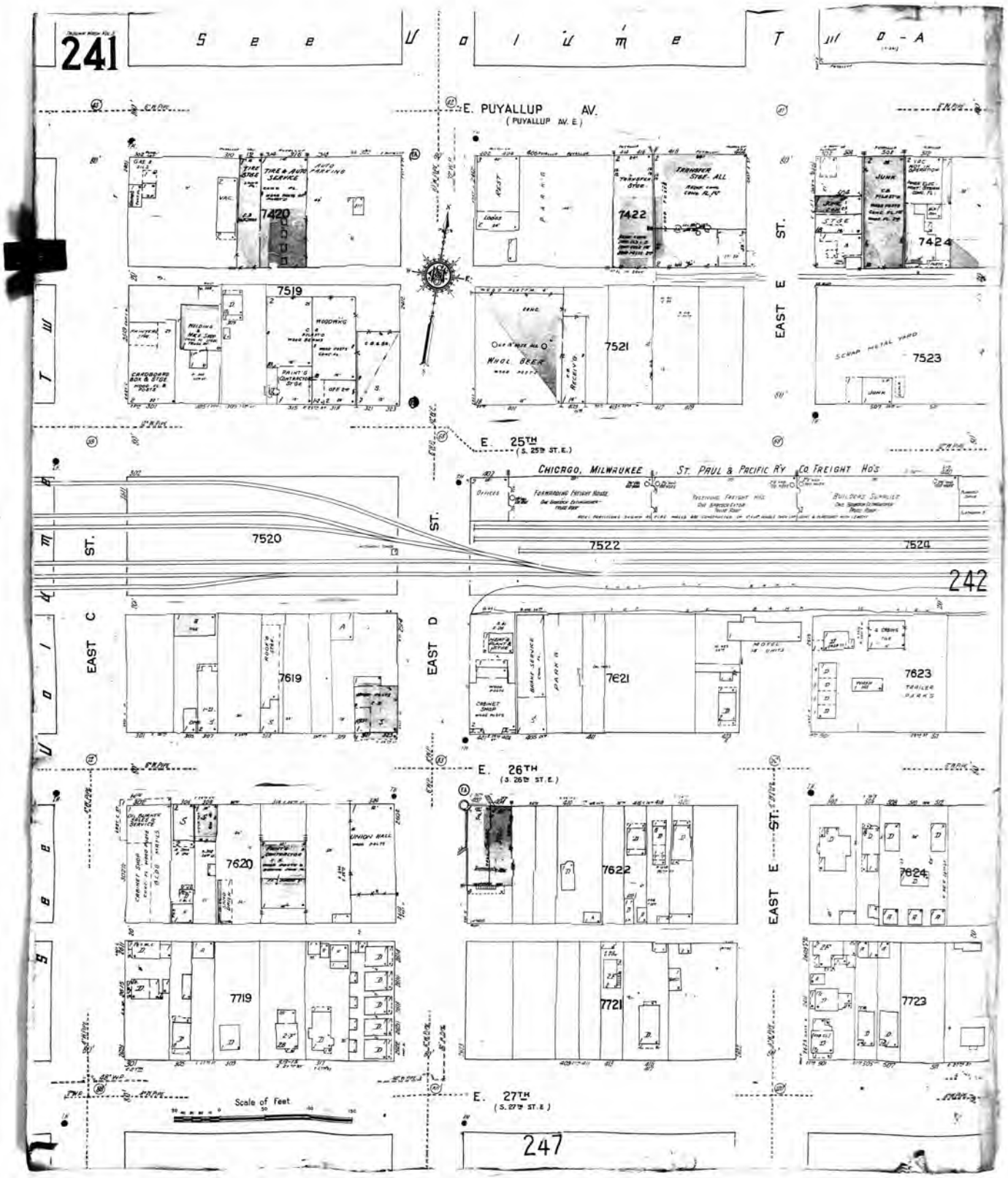

The certified Sanborn Library search results in this report can be authenticated by visiting www.edrnet.com/sanborn and entering the certification number. Only Environmental Data Resources Inc. (EDR) is authorized to grant rights for commercial reproduction of maps by The Sanborn Library LLC, the copyright holder for the collection.

Certification # B2C5-4CC5-A27B

Site Name: TDLE
Address: TDLE
City, ST, ZIP: Federal Way, WA 98003
Client: Parametrix, Inc.
EDR Inquiry: 5773462.1
Order Date: 09/04/2019
Certification #: B2C5-4CC5-A27B
Copyright 1963

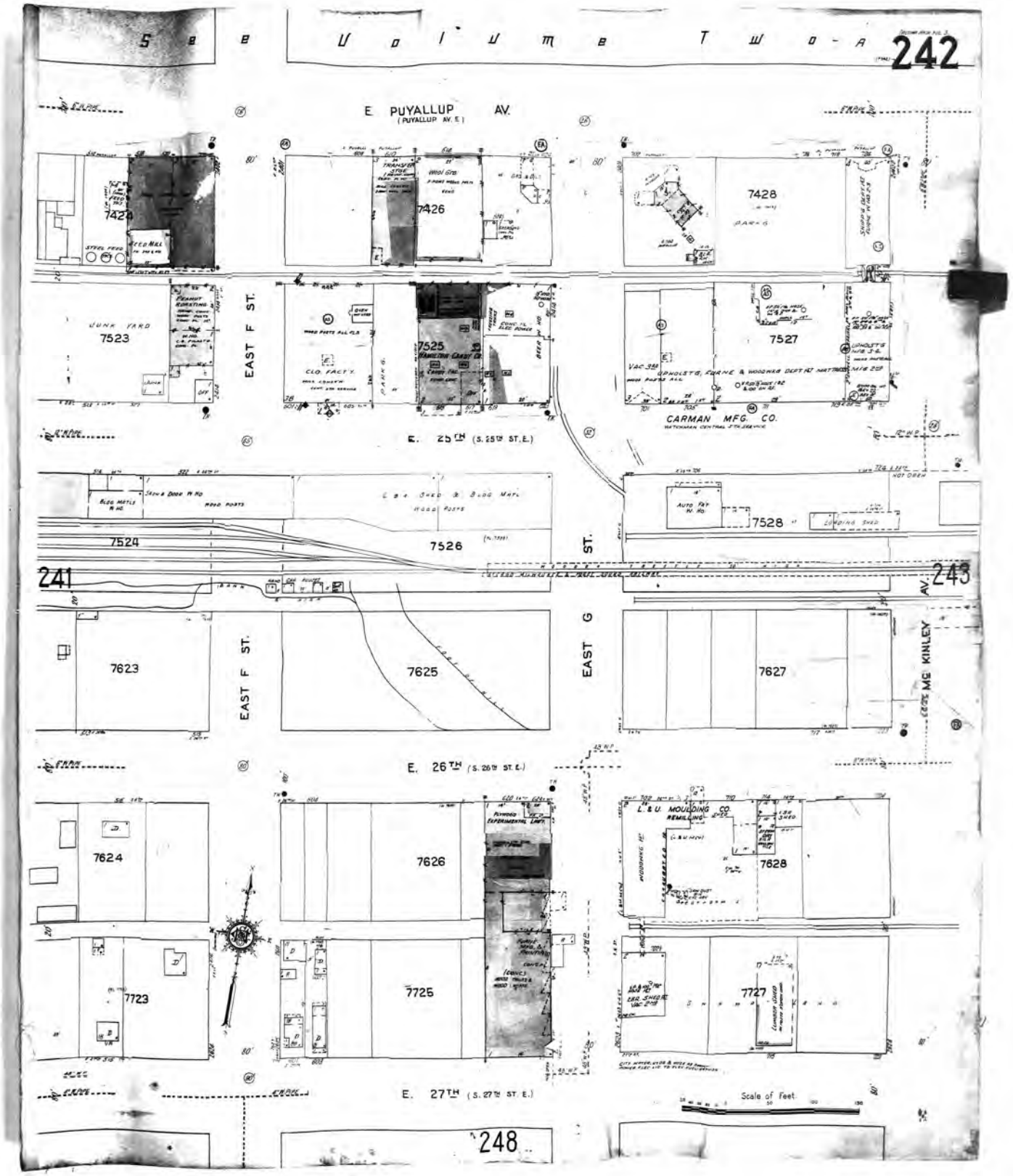

The certified Sanborn Library search results in this report can be authenticated by visiting www.edrnet.com/sanborn and entering the certification number. Only Environmental Data Resources Inc. (EDR) is authorized to grant rights for commercial reproduction of maps by The Sanborn Library LLC, the copyright holder for the collection.

Certification # B2C5-4CC5-A27B

Site Name:	TDLE
Address:	TDLE
City, ST, ZIP:	Federal Way, WA 98003
Client:	Parametrix, Inc.
EDR Inquiry:	5773462.1
Order Date:	09/04/2019
Certification #	B2C5-4CC5-A27B
Copyright	1963

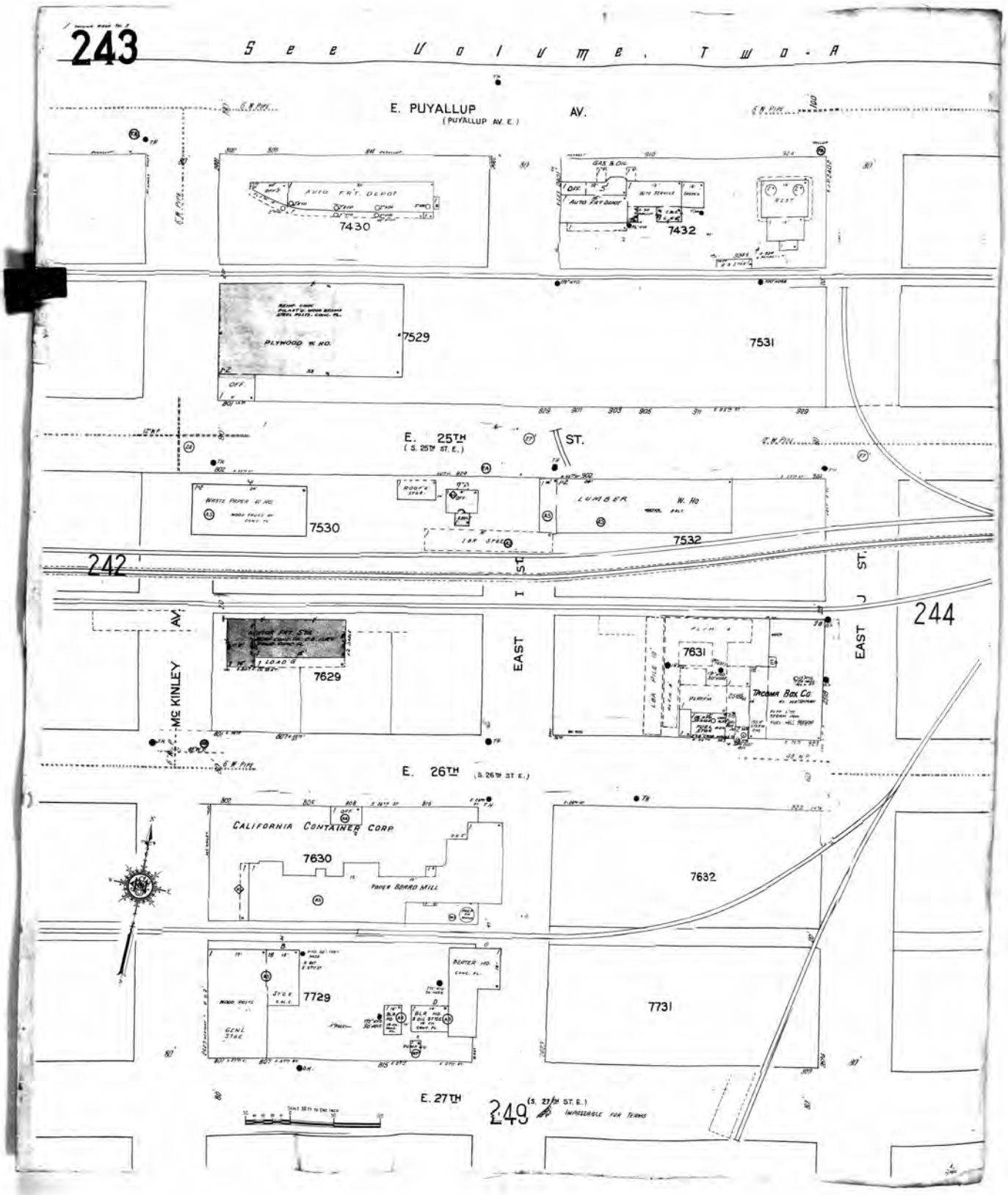

The certified Sanborn Library search results in this report can be authenticated by visiting www.edrnet.com/sanborn and entering the certification number. Only Environmental Data Resources Inc. (EDR) is authorized to grant rights for commercial reproduction of maps by The Sanborn Library LLC, the copyright holder for the collection.

Certification # B2C5-4CC5-A27B

Site Name: TDLE
Address: TDLE
City, ST, ZIP: Federal Way, WA 98003
Client: Parametrix, Inc.
EDR Inquiry: 5773462.1
Order Date: 09/04/2019
Certification #: B2C5-4CC5-A27B
Copyright 1963

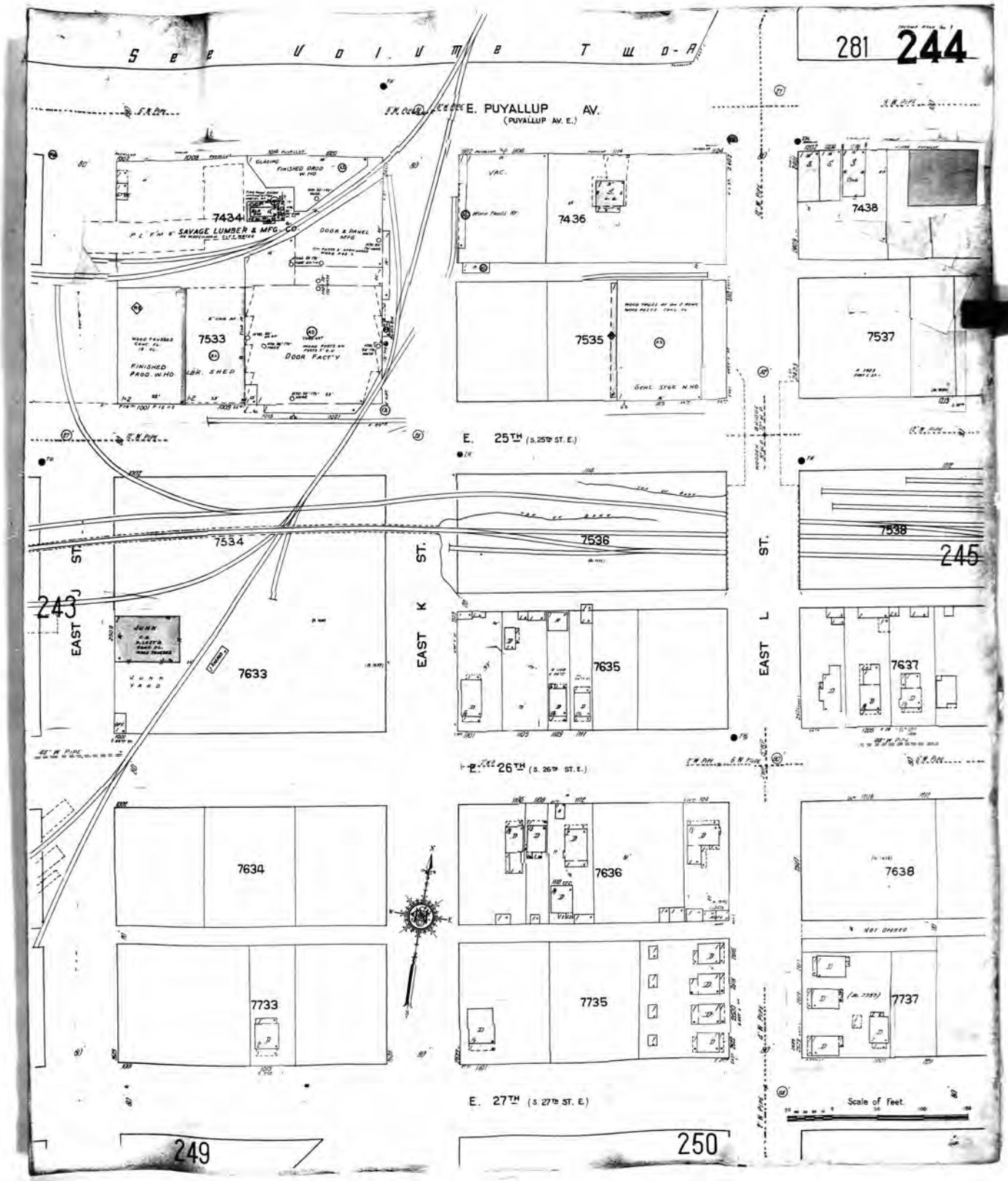

The certified Sanborn Library search results in this report can be authenticated by visiting www.edrnet.com/sanborn and entering the certification number. Only Environmental Data Resources Inc. (EDR) is authorized to grant rights for commercial reproduction of maps by The Sanborn Library LLC, the copyright holder for the collection.

Certification # B2C5-4CC5-A27B

Site Name: TDLE
Address: TDLE
City, ST, ZIP: Federal Way, WA 98003
Client: Parametrix, Inc.
EDR Inquiry: 5773462.1
Order Date: 09/04/2019
Certification #: B2C5-4CC5-A27B
Copyright 1963

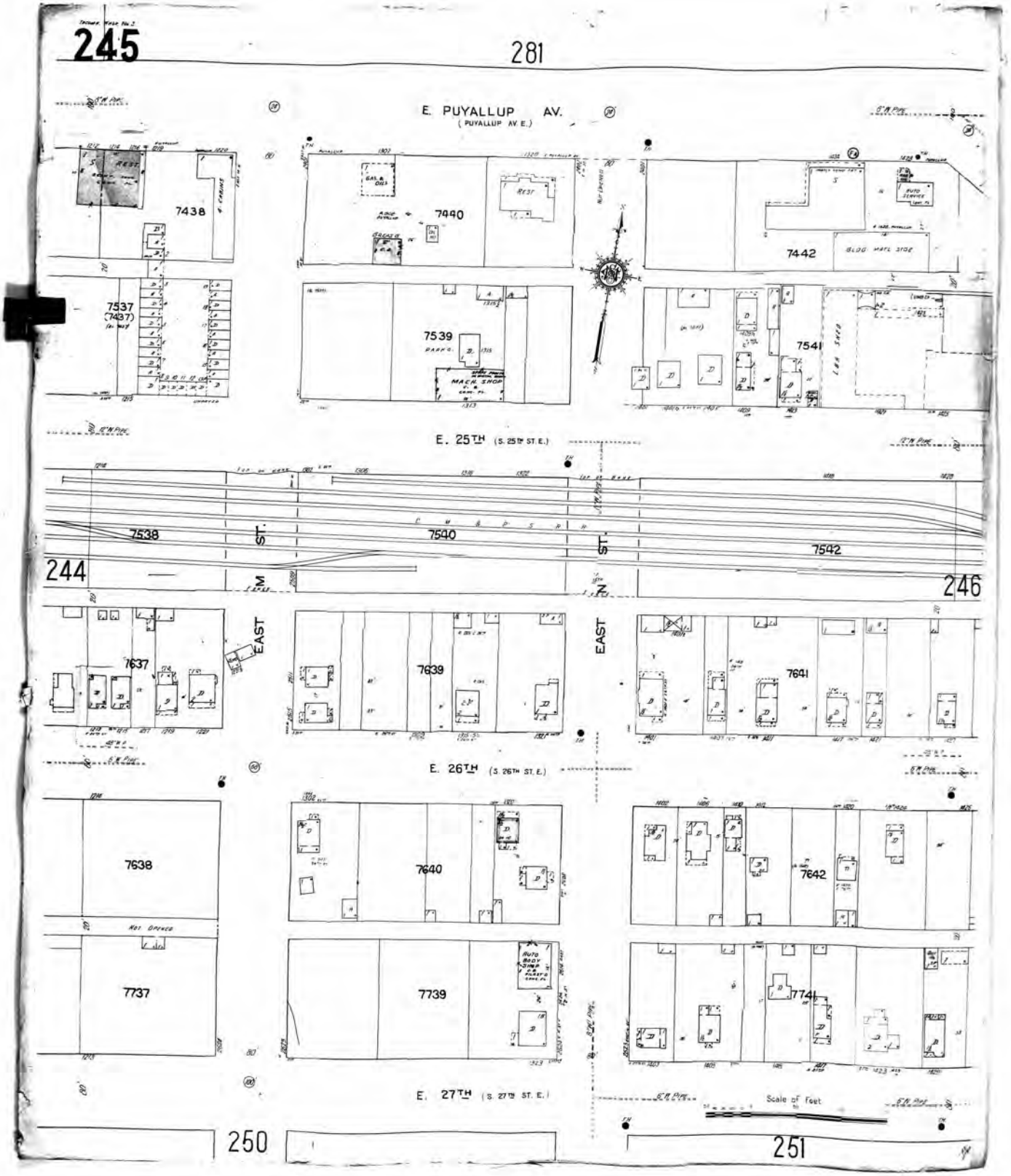

The certified Sanborn Library search results in this report can be authenticated by visiting www.edrnet.com/sanborn and entering the certification number. Only Environmental Data Resources Inc. (EDR) is authorized to grant rights for commercial reproduction of maps by The Sanborn Library LLC, the copyright holder for the collection.

Certification # B2C5-4CC5-A27B

Site Name: TDLE
Address: TDLE
City, ST, ZIP: Federal Way, WA 98003
Client: Parametrix, Inc.
EDR Inquiry: 5773462.1
Order Date: 09/04/2019
Certification #: B2C5-4CC5-A27B
Copyright: 1963

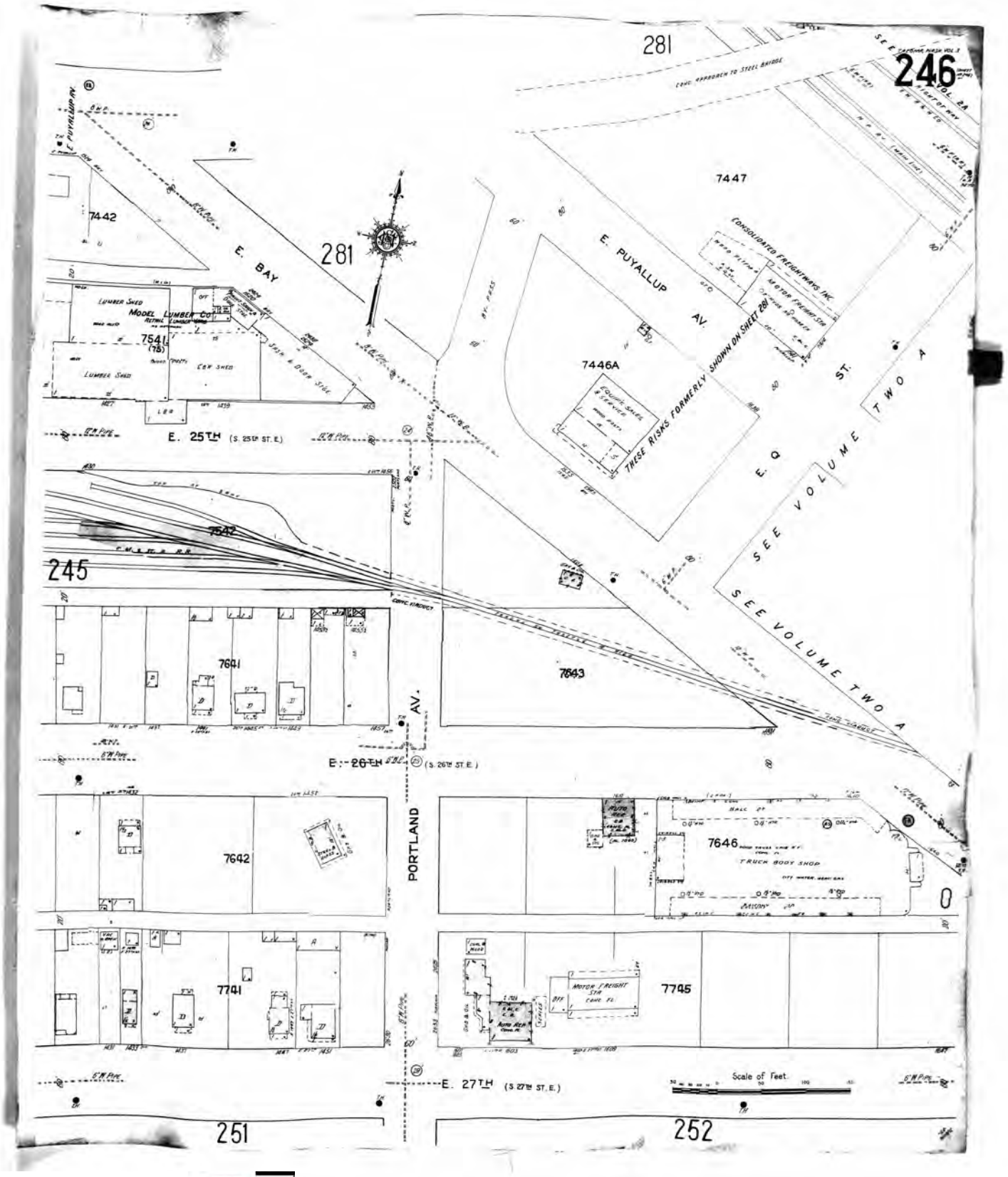

The certified Sanborn Library search results in this report can be authenticated by visiting www.edrnet.com/sanborn and entering the certification number. Only Environmental Data Resources Inc. (EDR) is authorized to grant rights for commercial reproduction of maps by The Sanborn Library LLC, the copyright holder for the collection.

Certification # B2C5-4CC5-A27B

Site Name: TDLE
Address: TDLE
City, ST, ZIP: Federal Way, WA 98003
Client: Parametrix, Inc.
EDR Inquiry: 5773462.1
Order Date: 09/04/2019
Certification #: B2C5-4CC5-A27B
Copyright: 1963

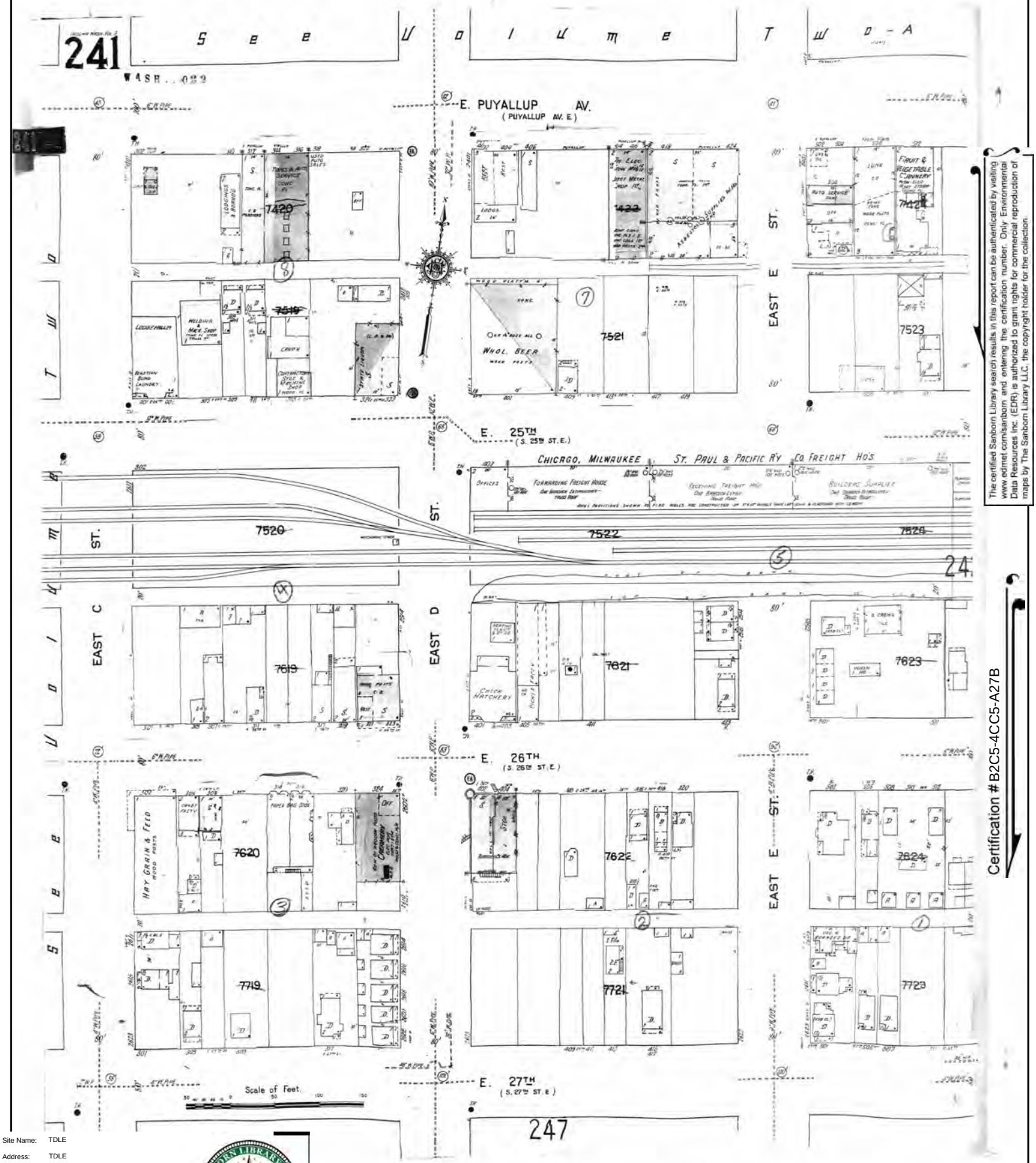

The certified Sanborn Library search results in this report can be authenticated by visiting www.edrnet.com/sanborn and entering the certification number. Only Environmental Data Resources Inc. (EDR) is authorized to grant rights for commercial reproduction of maps by The Sanborn Library LLC, the copyright holder for the collection.

Certification # B2C5-4CC5-A27B

Site Name:	TDLE
Address:	TDLE
City, ST, ZIP:	Federal Way, WA 98003
Client:	Parametrix, Inc.
EDR Inquiry:	5773462.1
Order Date:	09/04/2019
Certification #:	B2C5-4CC5-A27B
Copyright	1950

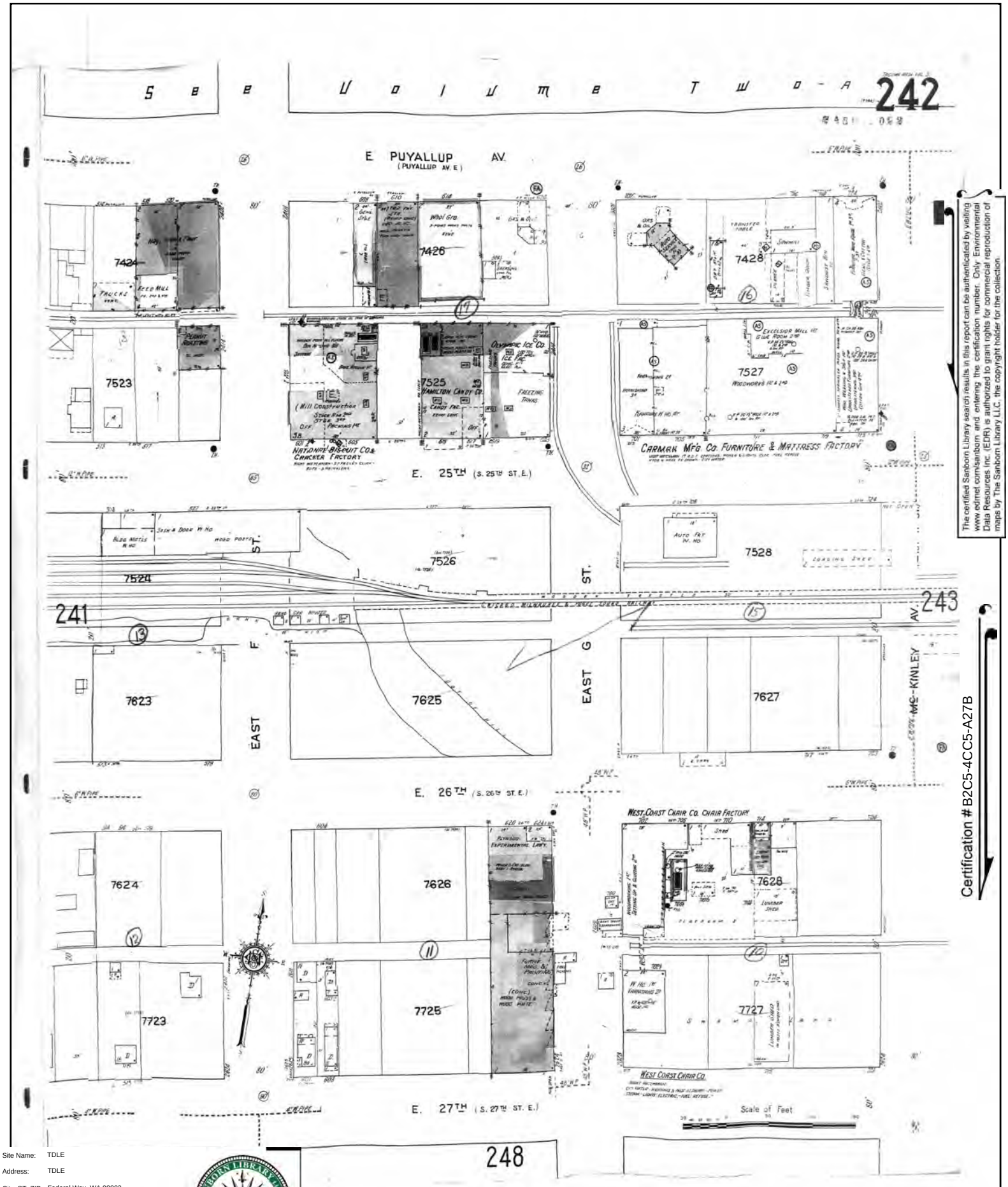

The certified Sanborn Library search results in this report can be authenticated by visiting www.edrnet.com/sanborn and entering the certification number. Only Environmental Data Resources Inc. (EDR) is authorized to grant rights for commercial reproduction of maps by The Sanborn Library LLC, the copyright holder for the collection.

Certification # B2C5-4CC5-A27B

Site Name: TDLE
Address: TDLE
City, ST, ZIP: Federal Way, WA 98003
Client: Parametrix, Inc.
EDR Inquiry: 5773462.1
Order Date: 09/04/2019
Certification #: B2C5-4CC5-A27B
Copyright 1950

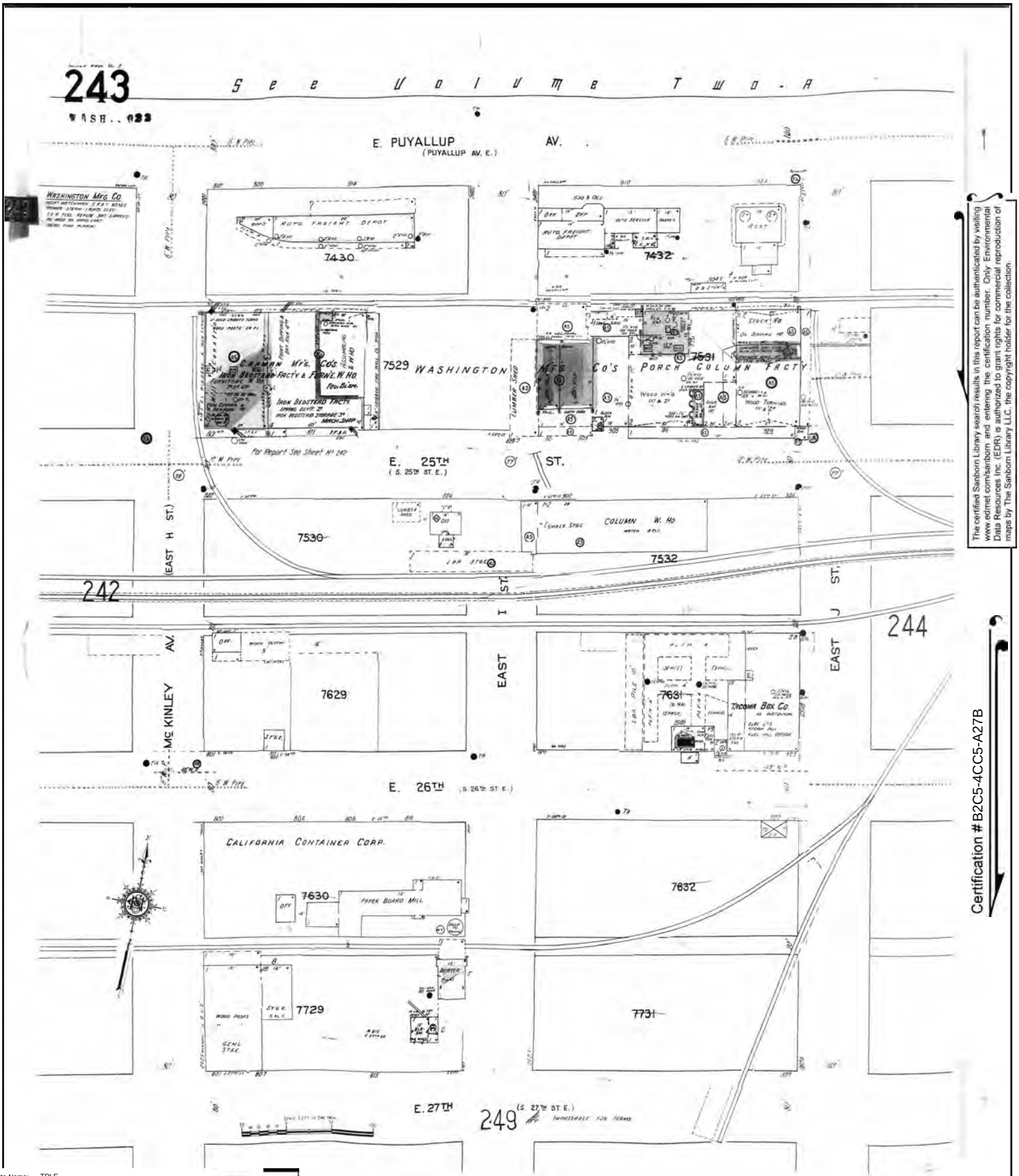

The certified Sanborn Library search results in this report can be authenticated by visiting www.edrnet.com/sanborn and entering the certification number. Only Environmental Data Resources Inc. (EDR) is authorized to grant rights for commercial reproduction of maps by The Sanborn Library LLC, the copyright holder for the collection.

Certification # B2C5-4CC5-A27B

Site Name: TDLE
Address: TDLE
City, ST, ZIP: Federal Way, WA 98003
Client: Parametrix, Inc.
EDR Inquiry: 5773462.1
Order Date: 09/04/2019
Certification #: B2C5-4CC5-A27B
Copyright 1950

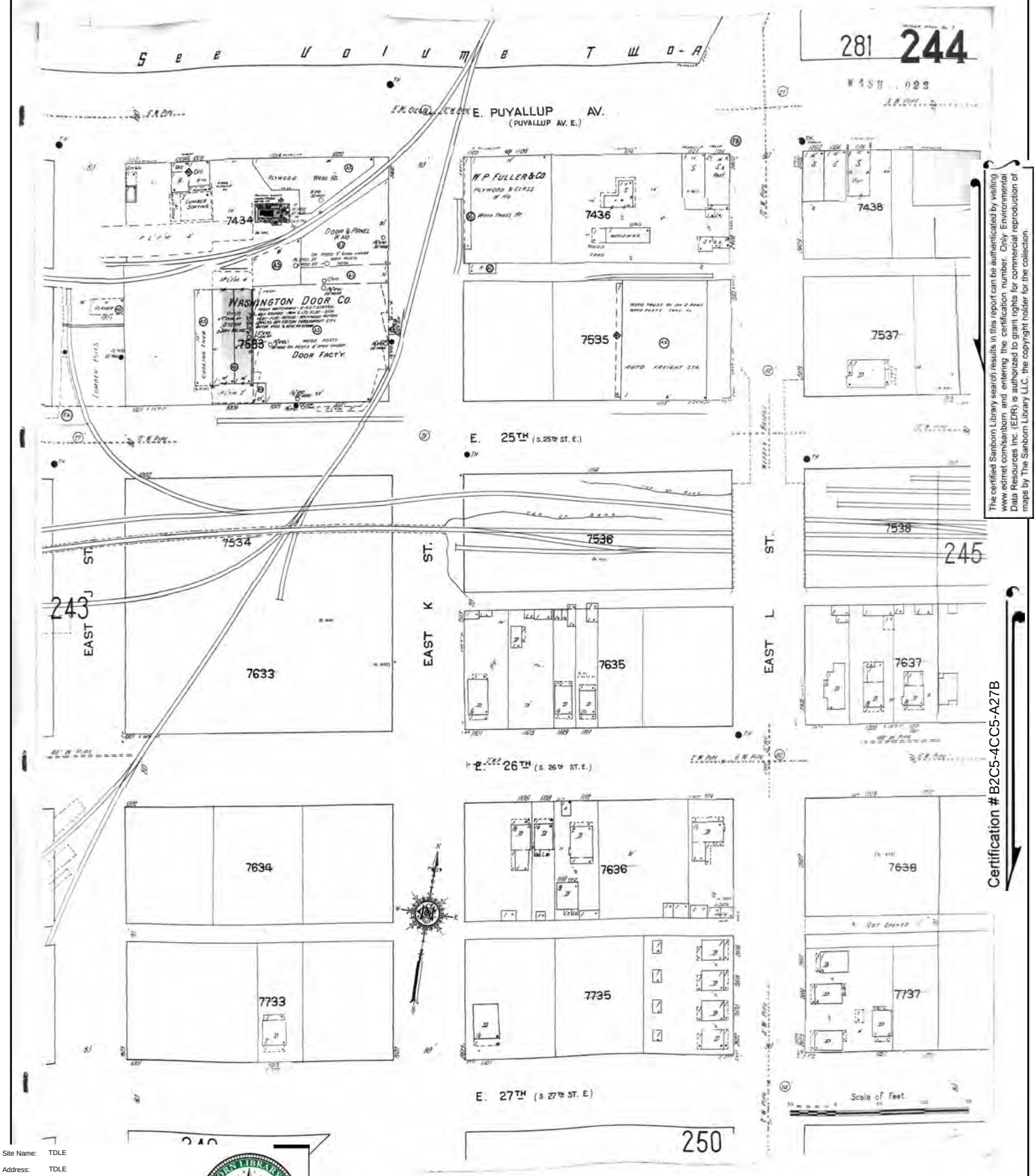

The certified Sanborn Library search results in this report can be authenticated by visiting www.edrnet.com/sanborn and entering the certification number. Only Environmental Data Resources Inc. (EDR) is authorized to grant rights for commercial reproduction of maps by The Sanborn Library LLC, the copyright holder for the collection.

Certification # B2C5-4CC5-A27B

Site Name: TDLE
Address: TDLE
City, ST, ZIP: Federal Way, WA 98003
Client: Parametrix, Inc.
EDR Inquiry: 5773462.1
Order Date: 09/04/2019
Certification #: B2C5-4CC5-A27B
Copyright: 1950

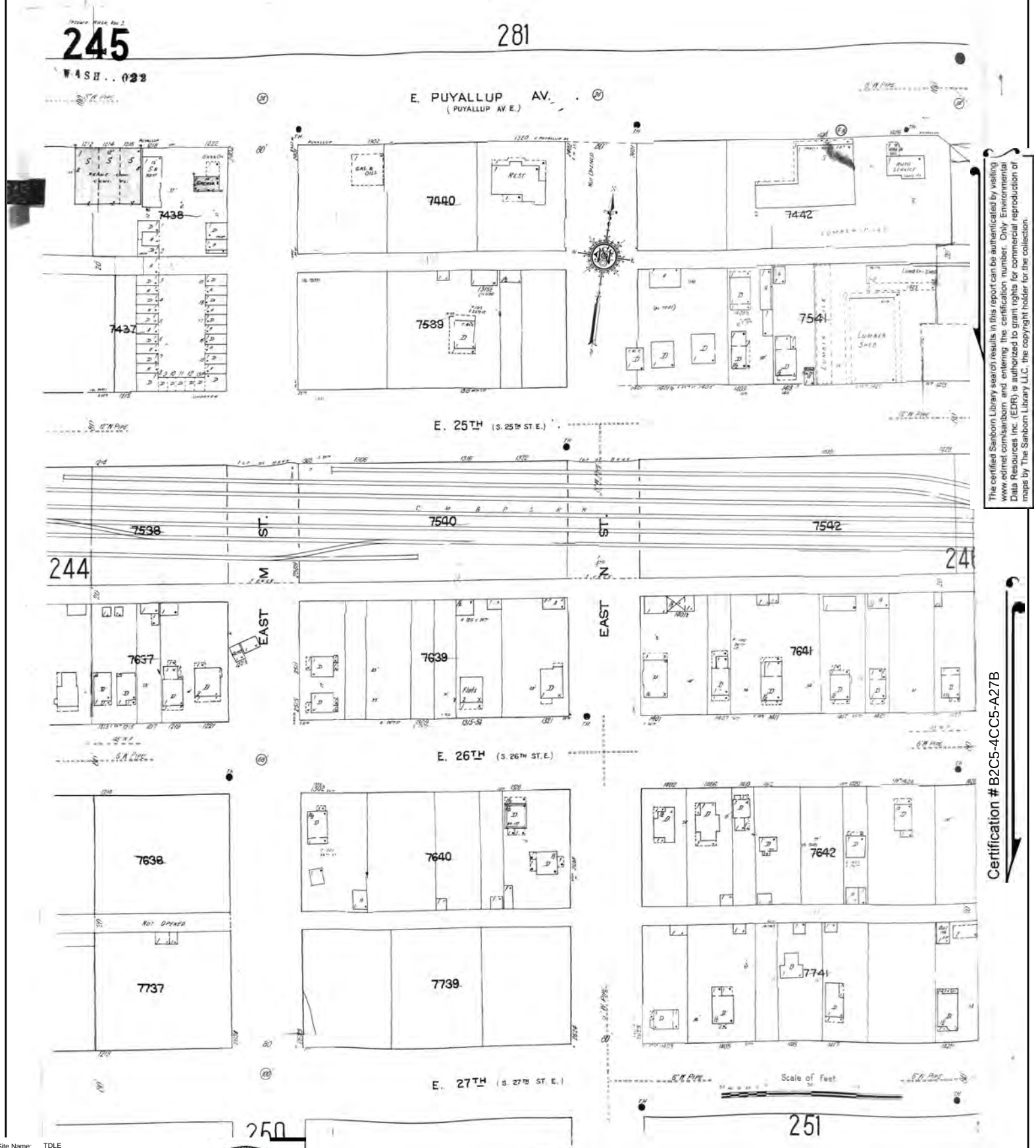

The certified Sanborn Library search results in this report can be authenticated by visiting www.edrnet.com/sanborn and entering the certification number. Only Environmental Data Resources Inc. (EDR) is authorized to grant rights for commercial reproduction of maps by The Sanborn Library LLC, the copyright holder for the collection.

Certification # B2C5-4CC5-A27B

Site Name: TDLE
Address: TDLE
City, ST, ZIP: Federal Way, WA 98003
Client: Parametrix, Inc.
EDR Inquiry: 5773462.1
Order Date: 09/04/2019
Certification #: B2C5-4CC5-A27B
Copyright 1950

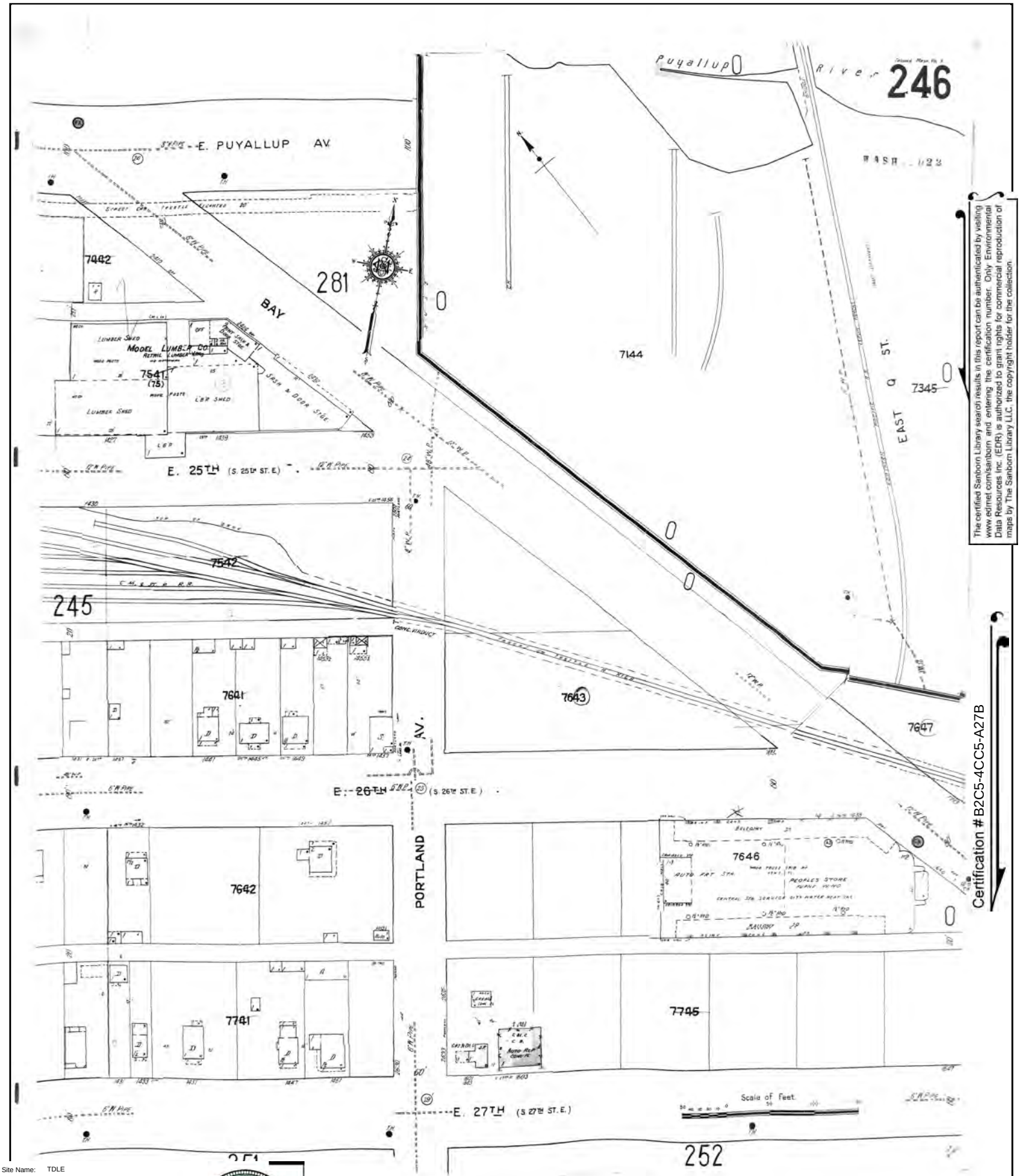

The certified Sanborn Library search results in this report can be authenticated by visiting www.edrnet.com/sanborn and entering the certification number. Only Environmental Data Resources Inc. (EDR) is authorized to grant rights for commercial reproduction of maps by The Sanborn Library LLC, the copyright holder for the collection.

Certification # B2C5-4CC5-A27B

Site Name: TDLE
Address: TDLE
City, ST, ZIP: Federal Way, WA 98003
Client: Parametrix, Inc.
EDR Inquiry: 5773462.1
Order Date: 09/04/2019
Certification #: B2C5-4CC5-A27B
Copyright 1950



The certified Sanborn Library search results in this report can be authenticated by visiting www.edrnet.com/sanborn and entering the certification number. Only Environmental Data Resources Inc. (EDR) is authorized to grant rights for commercial reproduction of maps by The Sanborn Library LLC, the copyright holder for the collection.

Certification # B2C5-4CC5-A27B

Site Name:	TDLE
Address:	TDLE
City, ST, ZIP:	Federal Way, WA 98003
Client:	Parametrix, Inc.
EDR Inquiry:	5773462.1
Order Date:	09/04/2019
Certification #:	B2C5-4CC5-A27B
Copyright	1912

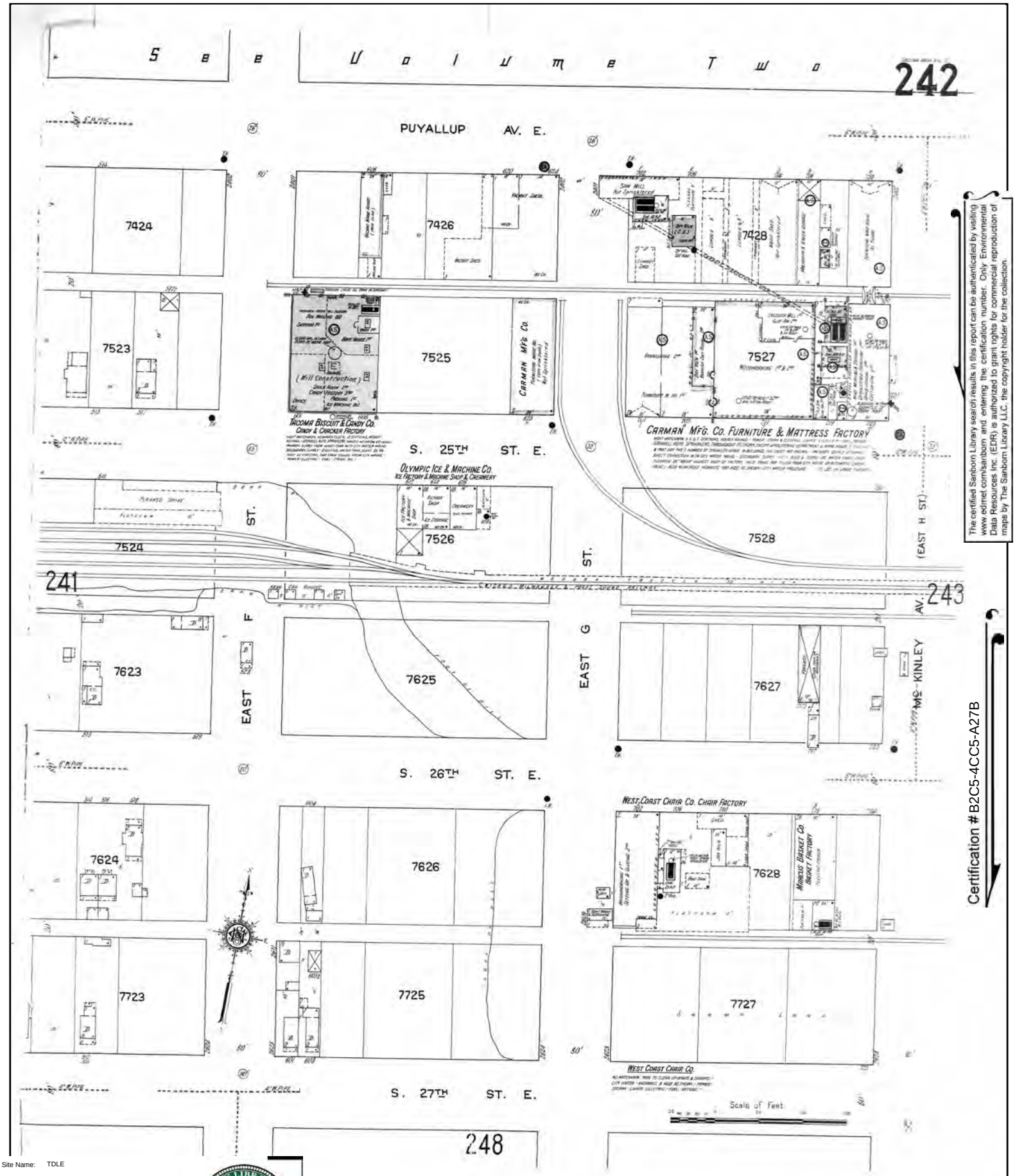

The certified Sanborn Library search results in this report can be authenticated by visiting www.edrnet.com/sanborn and entering the certification number. Only Environmental Data Resources Inc. (EDR) is authorized to grant rights for commercial reproduction of maps by The Sanborn Library LLC, the copyright holder for the collection.

Certification # B2C5-4CC5-A27B

Site Name:	TDLE
Address:	TDLE
City, ST, ZIP:	Federal Way, WA 98003
Client:	Parametrix, Inc.
EDR Inquiry:	5773462.1
Order Date:	09/04/2019
Certification #:	B2C5-4CC5-A27B
Copyright	1912

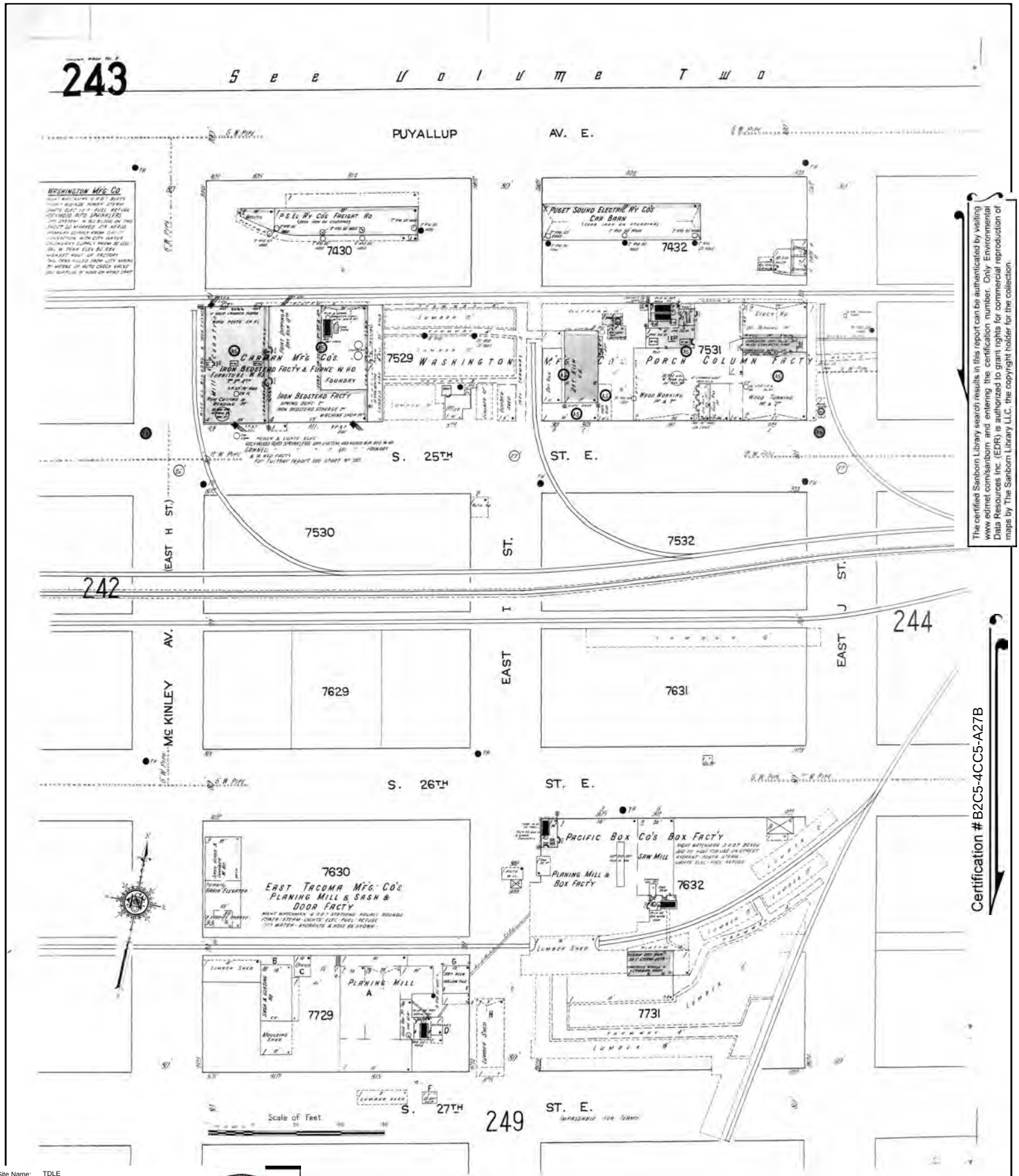

The certified Sanborn Library search results in this report can be authenticated by visiting www.edrnet.com/sanborn and entering the certification number. Only Environmental Data Resources Inc. (EDR) is authorized to grant rights for commercial reproduction of maps by The Sanborn Library LLC, the copyright holder for the collection.

Certification # B2C5-4CC5-A27B

Site Name: TDLE
Address: TDLE
City, ST, ZIP: Federal Way, WA 98003
Client: Parametrix, Inc.
EDR Inquiry: 5773462.1
Order Date: 09/04/2019
Certification #: B2C5-4CC5-A27B
Copyright: 1912

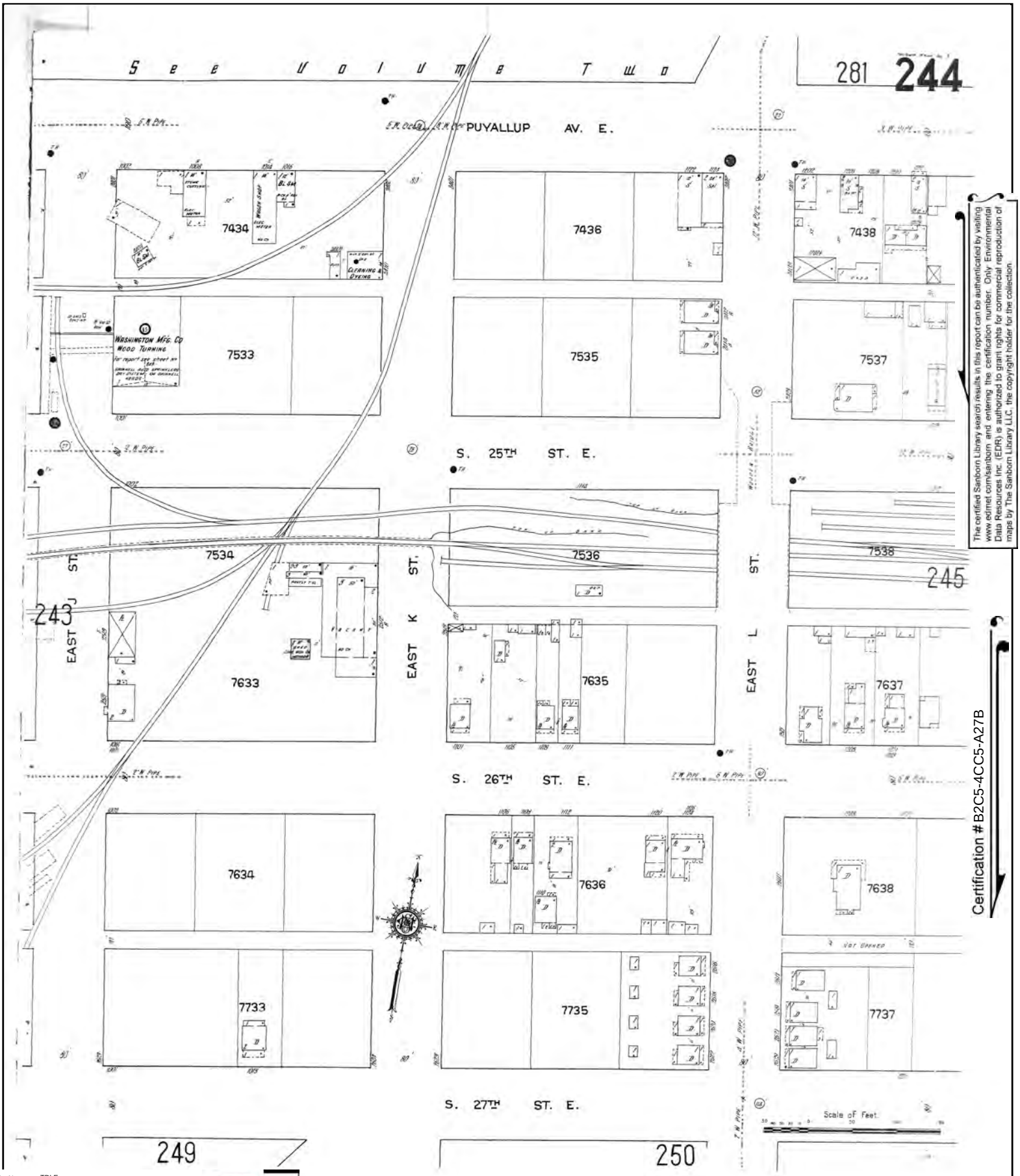

The certified Sanborn Library search results in this report can be authenticated by visiting www.edrnet.com/sanborn and entering the certification number. Only Environmental Data Resources Inc. (EDR) is authorized to grant rights for commercial reproduction of maps by The Sanborn Library LLC, the copyright holder for the collection.

Certification # B2C5-4CC5-A27B

Site Name: TDLE
Address: TDLE
City, ST, ZIP: Federal Way, WA 98003
Client: Parametrix, Inc.
EDR Inquiry: 5773462.1
Order Date: 09/04/2019
Certification #: B2C5-4CC5-A27B
Copyright 1912



The certified Sanborn Library search results in this report can be authenticated by visiting www.edrnet.com/sanborn and entering the certification number. Only Environmental Data Resources Inc. (EDR) is authorized to grant rights for commercial reproduction of maps by The Sanborn Library LLC, the copyright holder for the collection.

Certification # B2C5-4CC5-A27B

Site Name: TDLE
Address: TDLE
City, ST, ZIP: Federal Way, WA 98003
Client: Parametrix, Inc.
EDR Inquiry: 5773462.1
Order Date: 09/04/2019
Certification #: B2C5-4CC5-A27B
Copyright 1912

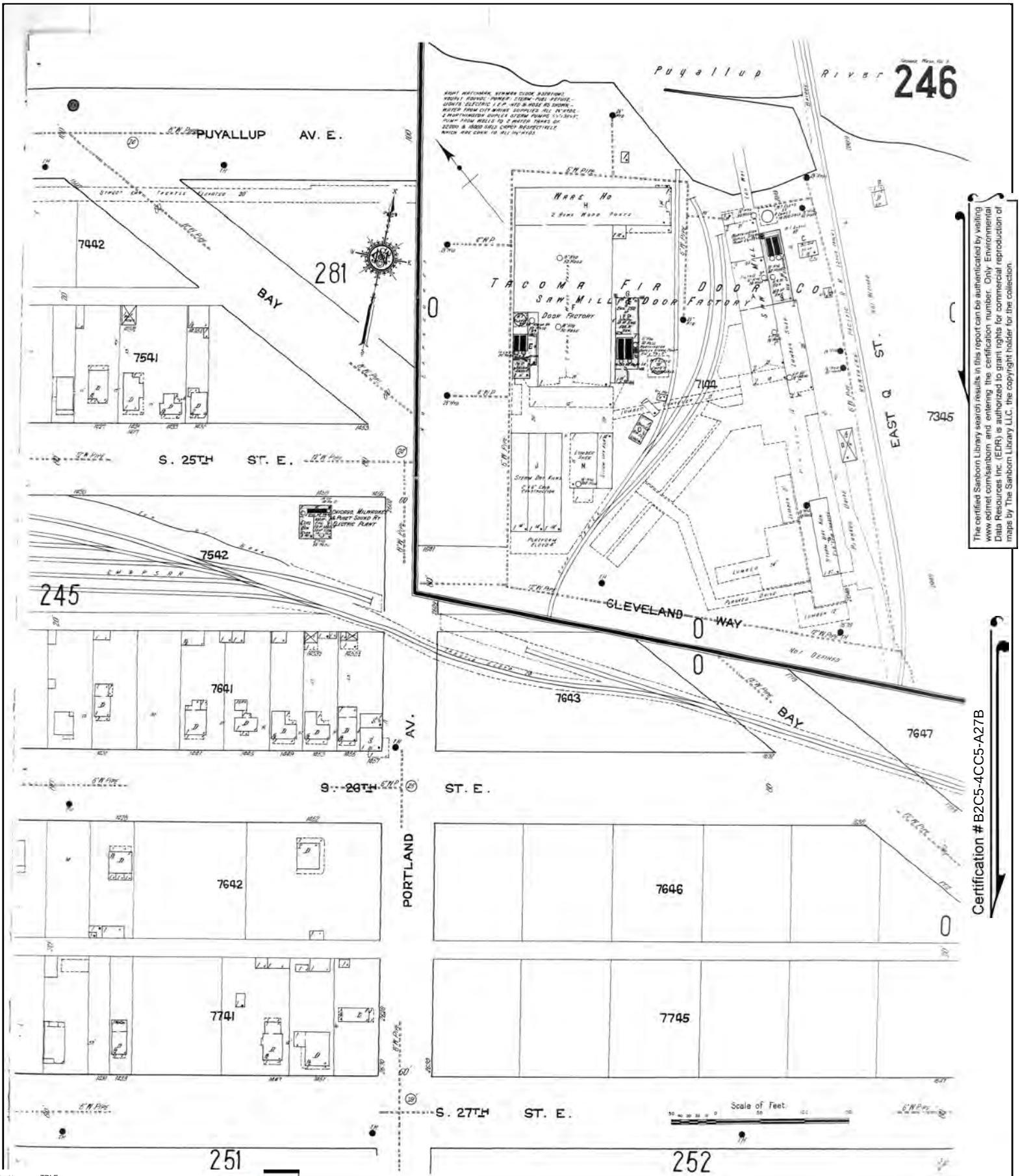

The certified Sanborn Library search results in this report can be authenticated by visiting www.edrnet.com/sanborn and entering the certification number. Only Environmental Data Resources Inc. (EDR) is authorized to grant rights for commercial reproduction of maps by The Sanborn Library LLC, the copyright holder for the collection.

Certification # B2C5-4CC5-A27B

Site Name: TDLE
Address: TDLE
City, ST, ZIP: Federal Way, WA 98003
Client: Parametrix, Inc.
EDR Inquiry: 5773462.1
Order Date: 09/04/2019
Certification #: B2C5-4CC5-A27B
Copyright 1912

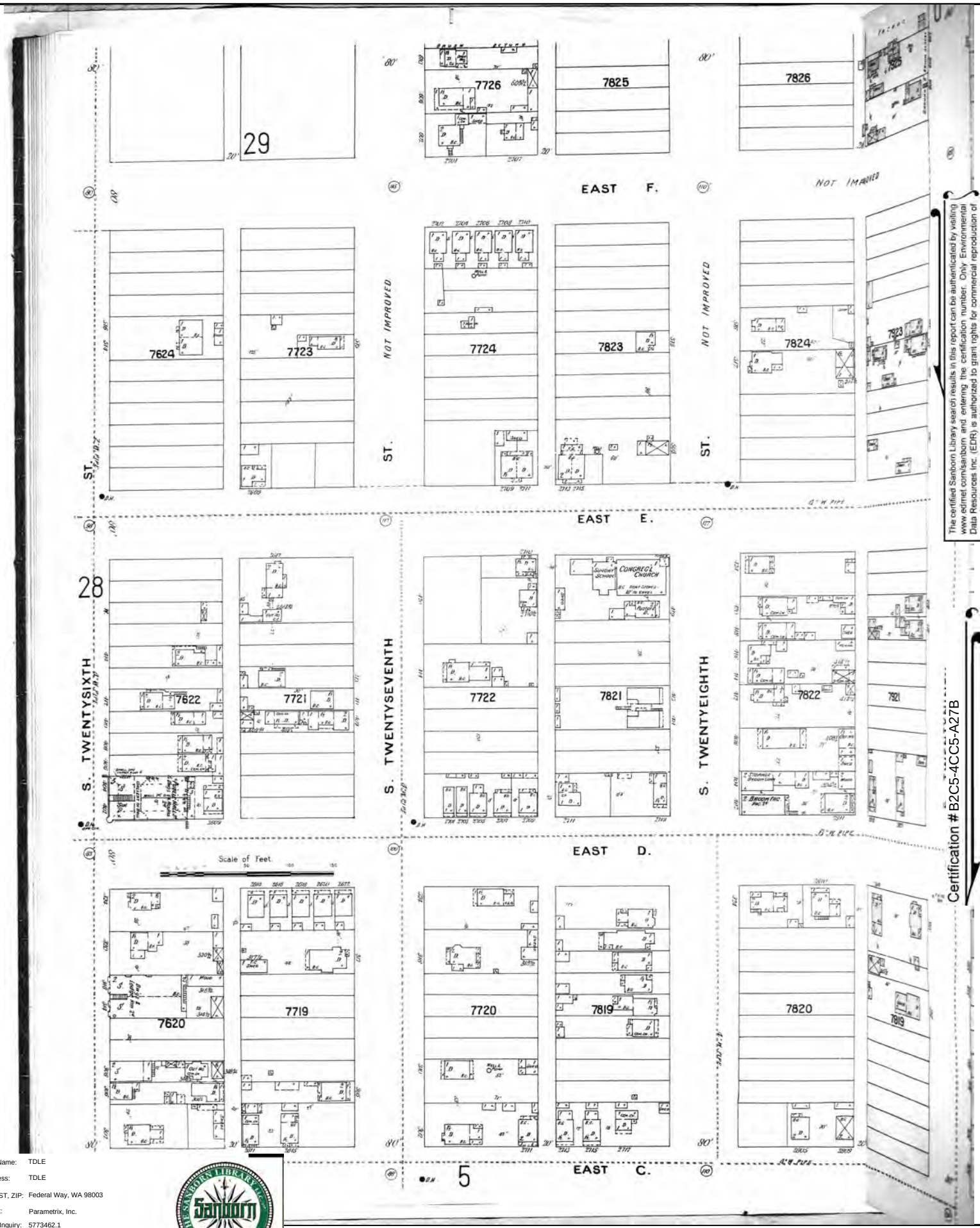

The certified Sanborn Library search results in this report can be authenticated by visiting www.edrnet.com/sanborn and entering the certification number. Only Environmental Data Resources Inc. (EDR) is authorized to grant rights for commercial reproduction of maps by The Sanborn Library LLC, the copyright holder for the collection.

Certification # B2C5-4CC5-A27B

Site Name: TDLE
Address: TDLE
City, ST, ZIP: Federal Way, WA 98003
Client: Parametrix, Inc.
EDR Inquiry: 5773462.1
Order Date: 09/04/2019
Certification #: B2C5-4CC5-A27B
Copyright 1896

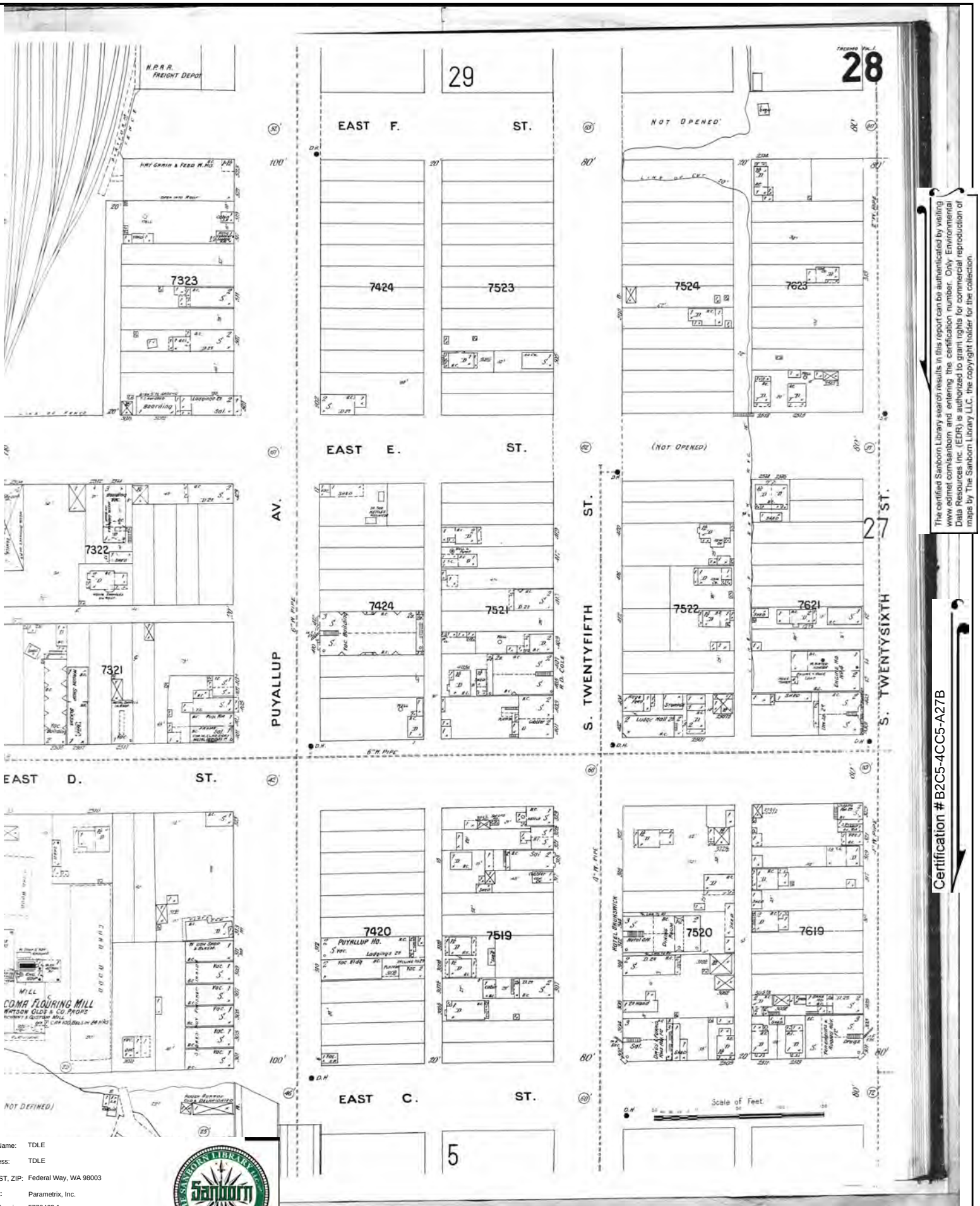

The certified Sanborn Library search results in this report can be authenticated by visiting www.edrnet.com/sanborn and entering the certification number. Only Environmental Data Resources Inc. (EDR) is authorized to grant rights for commercial reproduction of maps by The Sanborn Library LLC, the copyright holder for the collection.

Certification # B2C5-4CC5-A27B

Site Name: TDLE
Address: TDLE
City, ST, ZIP: Federal Way, WA 98003
Client: Parametrix, Inc.
EDR Inquiry: 5773462.1
Order Date: 09/04/2019
Certification #: B2C5-4CC5-A27B
Copyright: 1896



The certified Sanborn Library search results in this report can be authenticated by visiting www.edrnet.com/sanborn and entering the certification number. Only Environmental Data Resources Inc. (EDR) is authorized to grant rights for commercial reproduction of maps by The Sanborn Library LLC, the copyright holder for the collection.

Certification # B2C5-4CC5-A27B

Site Name:	TDLE
Address:	TDLE
City, ST, ZIP:	Federal Way, WA 98003
Client:	Parametrix, Inc.
EDR Inquiry:	5773462.1
Order Date:	09/04/2019
Certification #:	B2C5-4CC5-A27B
Copyright	1896

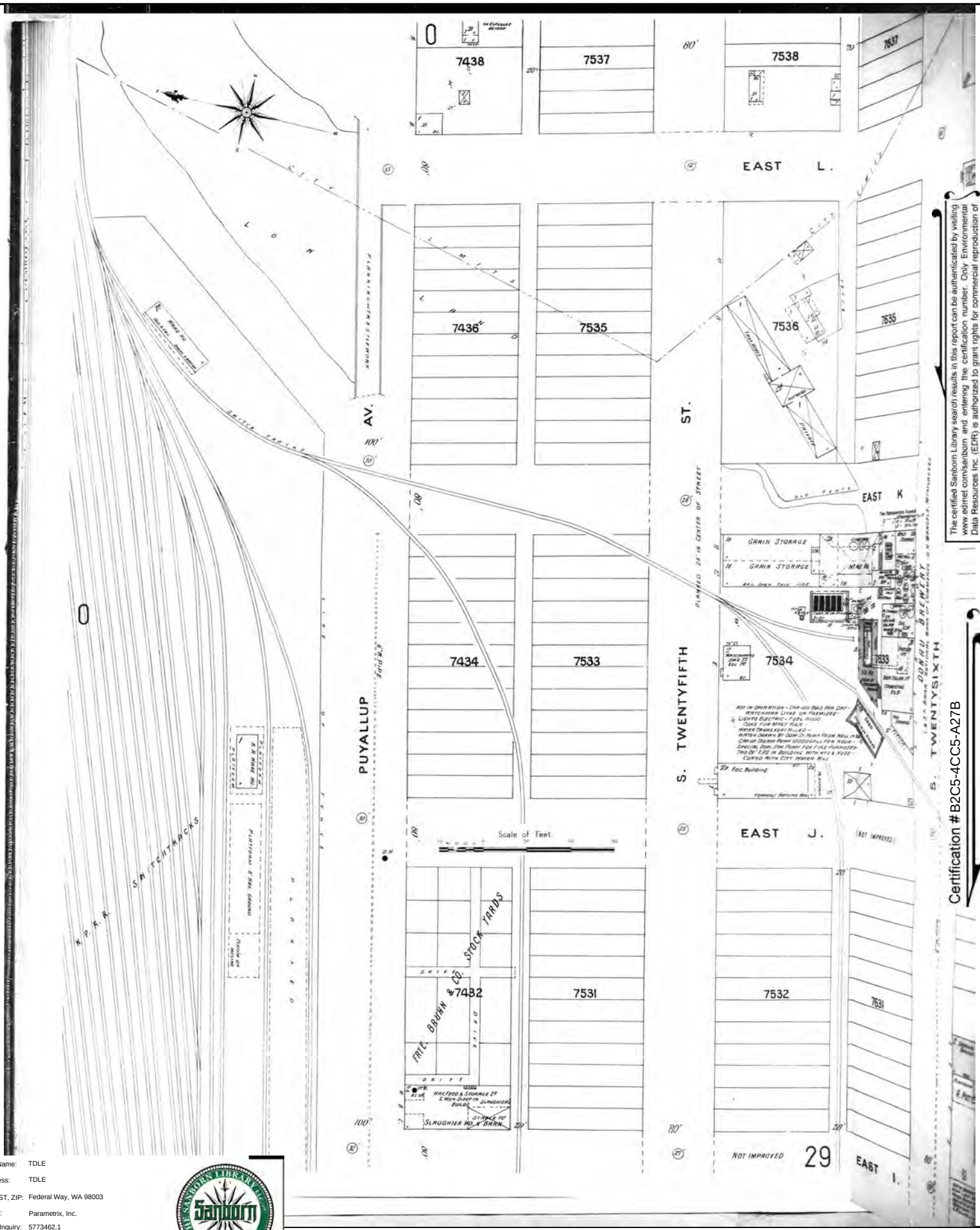

The certified Sanborn Library search results in this report can be authenticated by visiting www.edrnet.com/sanborn and entering the certification number. Only Environmental Data Resources Inc. (EDR) is authorized to grant rights for commercial reproduction of maps by The Sanborn Library LLC, the copyright holder for the collection.

Certification # B2C5-4CC5-A27B

Site Name: TDLE
Address: TDLE
City, ST, ZIP: Federal Way, WA 98003
Client: Parametrix, Inc.
EDR Inquiry: 5773462.1
Order Date: 09/04/2019
Certification #: B2C5-4CC5-A27B
Copyright 1896

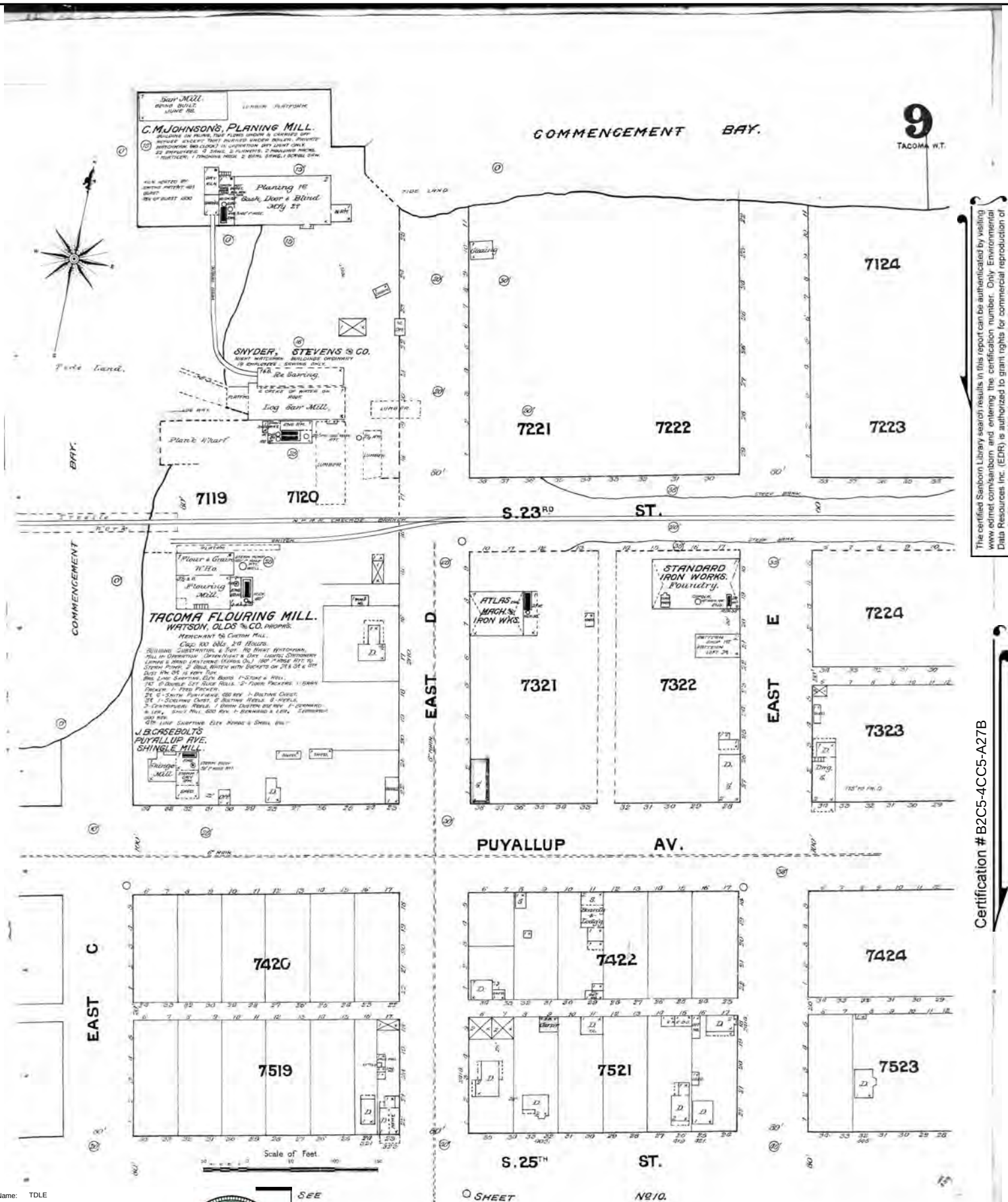

The certified Sanborn Library search results in this report can be authenticated by visiting www.edrnet.com/sanborn and entering the certification number. Only Environmental Data Resources Inc. (EDR) is authorized to grant rights for commercial reproduction of maps by The Sanborn Library LLC, the copyright holder for the collection.

Certification # B2C5-4CC5-A27B

Site Name: TDLE
Address: TDLE
City, ST, ZIP: Federal Way, WA 98003
Client: Parametrix, Inc.
EDR Inquiry: 5773462.1
Order Date: 09/04/2019
Certification #: B2C5-4CC5-A27B
Copyright 1888



The certified Sanborn Library search results in this report can be authenticated by visiting www.edrnet.com/sanborn and entering the certification number. Only Environmental Data Resources Inc. (EDR) is authorized to grant rights for commercial reproduction of maps by The Sanborn Library LLC, the copyright holder for the collection.

Certification # B2C5-4CC5-A27B

Site Name:	TDLE
Address:	TDLE
City, ST, ZIP:	Federal Way, WA 98003
Client:	Parametrix, Inc.
EDR Inquiry:	5773462.1
Order Date:	09/04/2019
Certification #	B2C5-4CC5-A27B
Copyright	1888

Appendix D

Historical Aerial Photos

3/8/2021 | ST_TDLE_Ph2 | Phase1_Fife_FifeRVCenterEastProperty_Aerial.mxd



Data Sources: EDR, King and Pierce County, Cities of Federal Way, Fife, Milton, Tacoma (2019).

N

0 250 500 Feet

FIGURE D-1
1941 Aerial Imagery
Fife RV Center (East Property)
3520 Pacific Highway E, Fife, WA
Tacoma Dome Link Extension

DRAFT: For internal discussion only. Not reviewed or approved on behalf of any party.

3/8/2021 | ST_TDLE_Ph2 | PhaseI_Fife_FifeRVCenterEastProperty_Aerial.mxd



Data Sources: EDR, King and Pierce County, Cities of Federal Way, Fife, Milton, Tacoma (2019).

N

0 250 500 Feet

FIGURE D-2
1943-1944 Aerial Imagery
Fife RV Center (East Property)
3520 Pacific Highway E, Fife, WA
Tacoma Dome Link Extension

DRAFT: For internal discussion only. Not reviewed or approved on behalf of any party.

3/8/2021 | ST_TDLE_Ph2 | PhaseI_Fife_FifeRVCenterEastProperty_Aerial.mxd



Data Sources: EDR, King and Pierce County, Cities of Federal Way, Fife, Milton, Tacoma (2019).

N

0 250 500 Feet

FIGURE D-3
1957 Aerial Imagery
Fife RV Center (East Property)
3520 Pacific Highway E, Fife, WA
Tacoma Dome Link Extension

DRAFT: For internal discussion only. Not reviewed or approved on behalf of any party.

3/8/2021 | ST_TDLE_Ph2 | PhaseI_Fife_FifeRVCenterEastProperty_Aerial.mxd



Data Sources: EDR, King and Pierce County, Cities of Federal Way, Fife, Milton, Tacoma (2019).

N

0 250 500 Feet

FIGURE D-4
1968 Aerial Imagery
Fife RV Center (East Property)
3520 Pacific Highway E, Fife, WA
Tacoma Dome Link Extension

DRAFT: For internal discussion only. Not reviewed or approved on behalf of any party.

3/8/2021 | ST_TDLE_Ph2 | PhaseI_Fife_FifeRVCenterEastProperty_Aerial.mxd



Data Sources: EDR, King and Pierce County, Cities of Federal Way, Fife, Milton, Tacoma (2019).

N

0 250 500 Feet

FIGURE D-5
1972 Aerial Imagery
Fife RV Center (East Property)
3520 Pacific Highway E, Fife, WA
Tacoma Dome Link Extension

DRAFT: For internal discussion only. Not reviewed or approved on behalf of any party.

3/8/2021 | ST_TDLE_Ph2 | PhaseI_Fife_FifeRVCenterEastProperty_Aerial.mxd



Data Sources: EDR, King and Pierce County, Cities of Federal Way, Fife, Milton, Tacoma (2019).

N

0 250 500 Feet

FIGURE D-6
1980 Aerial Imagery
Fife RV Center (East Property)
3520 Pacific Highway E, Fife, WA
Tacoma Dome Link Extension

DRAFT: For internal discussion only. Not reviewed or approved on behalf of any party.

3/8/2021 | ST_TDLE_Ph2 | PhaseI_Fife_FifeRVCenterEastProperty_Aerial.mxd



Data Sources: EDR, King and Pierce County, Cities of Federal Way, Fife, Milton, Tacoma (2019).

N

0 250 500 Feet

FIGURE D-7
1990 Aerial Imagery
Fife RV Center (East Property)
3520 Pacific Highway E, Fife, WA
Tacoma Dome Link Extension

DRAFT: For internal discussion only. Not reviewed or approved on behalf of any party.

3/8/2021 | ST_TDLE_Ph2 | Phase1_Fife_FifeRVCenterEastProperty_Aerial.mxd



Data Sources: EDR, King and Pierce County, Cities of Federal Way, Fife, Milton, Tacoma (2019).

N

0 250 500 Feet

FIGURE D-8
2006 Aerial Imagery
Fife RV Center (East Property)
3520 Pacific Highway E, Fife, WA
Tacoma Dome Link Extension

DRAFT: For internal discussion only. Not reviewed or approved on behalf of any party.

3/8/2021 | ST_TDLE_Ph2 | PhaseI_Fife_FifeRVCenterEastProperty_Aerial.mxd



Data Sources: EDR, King and Pierce County, Cities of Federal Way, Fife, Milton, Tacoma (2019).

FIGURE D-9
2009 Aerial Imagery
Fife RV Center (East Property)
3520 Pacific Highway E, Fife, WA
Tacoma Dome Link Extension

N
0 250 500 Feet

DRAFT: For internal discussion only. Not reviewed or approved on behalf of any party.

3/8/2021 | ST_TDLE_Ph2 | PhaseI_Fife_FifeRVCenterEastProperty_Aerial.mxd



Data Sources: EDR, King and Pierce County, Cities of Federal Way, Fife, Milton, Tacoma (2019).

N

0 250 500 Feet

FIGURE D-10
2013 Aerial Imagery
Fife RV Center (East Property)
3520 Pacific Highway E, Fife, WA
Tacoma Dome Link Extension

DRAFT: For internal discussion only. Not reviewed or approved on behalf of any party.

3/8/2021 | ST_TDLE_Ph2 | PhaseI_Fife_FifeRVCenterEastProperty_Aerial.mxd



Data Sources: EDR, King and Pierce County, Cities of Federal Way, Fife, Milton, Tacoma (2019).

N

0 250 500 Feet

FIGURE D-11
2017 Aerial Imagery
Fife RV Center (East Property)
3520 Pacific Highway E, Fife, WA
Tacoma Dome Link Extension

DRAFT: For internal discussion only. Not reviewed or approved on behalf of any party.

Appendix E

Site Photographs



Photo 1. Subject property TD 4030 looking south.



Photo 2. Subject property TD 4030 looking south.



Photo 3. Adjacent property west, Fife RV Center



Photo 4. Adjacent property west, Fife RV Center.



Photo 5. Adjacent property north, looking southeast, Travelodge Motel



Photo 6. Adjacent property east, looking southwest

Appendix F

Supporting Documents

Pierce County Assessor-Treasurer
Property Summary

3520 PACIFIC HWY E

KS FAMILY LLC
0320111049

Tax Description

Section 11 Township 20 Range 03 Quarter 11 : BEG AT A PT 500 FT E OF NW COR OF NE OF NE TH CONT E ALG N LI SD SUBD 500 FT TO A PT 334.94 FT W OF NE COR OF NE OF NE TH S 510 FT TO NLY LI OF TR APPROPRIATED BY ST OF WA IN SUP CT CASE #142871 TH NLY & WLY ALG SD NLY LI SD TR TO A PT 443.96 FT S OF POB TH N 443.96 FT TO POB LESS FOLL DESC PROP COM NW COR OF NE OF NE TH S 88 DEG 02 MIN 46 SEC E ALG N LI SD SUBD 332.10 FT TH S 00 DEG 55 MIN 45 SEC W PAR TO E LI OF 15 AC SD SUBD 137.55 FT TH S 88 DEG 02 MIN 46 SEC E PAR TO N LI SD SUBD 163 FT TO ELY LI OF W 15 AC SD SUBD & TRUE POB TH CONT S 88 DEG 02 MIN 46 SEC E DIST OF 65 FT TH S 03 DEG 39 MIN 20 SEC W DIST OF 329.63 FT TO NLY LI OF PROP CYD TO ST OF WA FOR PSH #1 AFN 1896305 TH WLY & NLY ALG SD N LI OF PROP CYD TO ST OF WA N 76 DEG 51 MIN 45 SEC W 57.48 FT TO A PT ON ELY LI OF W 15 AC SD NE OF NE TH N 00 DEG 55 MIN 45 SEC E ALG SD ELY LI OF W 15 AC 306.46 FT M/L TO POB SEG APPROVED BY CY OF FIFE AUG 21, 1987 OUT OF 1-042 SEG Y-0374 SG ES

Property Details

Parcel Number	0320111049
Site Address	3520 PACIFIC HWY E
Account Type	Real Property
Category	Land and Improvements
Use Code	5510-RV SALES RETAIL

Taxpayer Details

Taxpayer Name	KS FAMILY LLC
Mailing Address	PO BOX 1255 MILTON, WA 98354-1255

Appraisal Details

Neighborhood	804 / 820
Value Area	PI4
Appr Acct Type	Commercial
Business Name	FIFE RV
Last Inspection	03/06/2017-Physical Inspection
Appraisal Area	8

Related Parcels

Group Account Number	n/a
Located On	n/a
Associated Parcels	1200140892 2899010906

Assessed Value

Value Year	2020	**Assessed Total**	4,338,300
Tax Year	2021	**Assessed Land**	4,119,500
		Assessed Improvements	218,800
Taxable Value	4,338,300		
Tax Code Area	066	**Current Use Land**	0
Tax Code Area Rate	0	**Personal Property**	0
Notice of Value Mailing Date	06/25/2020		

Assessment Details

2020 Values for 2021 Tax

Taxable Value $4,338,300
Assessed Value $4,338,300

Tax Amounts Due

Tax Year	Minimum Due	Total Due
TOTAL	**0.00**	**0.00**

Property Tax Exemptions

No exemptions

Land Details

Land Economic Area	2084
RTSQQ	03-20-11-11
Value Area	PI4
Neighborhood	804 / 820
Square Footage	228,342
Acres	5.242
Front Foot	0
Electric	Power Installed
Sewer	Sewer/Septic Installed
Water	Water Installed

Building 1 Details

General Characteristics

Property Type	Commercial
Condition	Average
Quality	Average
Neighborhood	804
Occupancy	New Auto Dealer
Square Feet	13,072
Net Square Feet	13,072
Attached Garage Square Feet	0
Detached Garage Square Feet	0
Carport Square Feet	0
Finished Attic Square Feet	0
Total Basement Square Feet	0
Finished Basement Square Feet	0
Basement Garage Door	0
Fireplaces	0

Built-As

DESCRIPTION	Office Building
YEAR BUILT	1963
ADJUSTED YEAR BUILT	1985
SQUARE FEET	8,392
STORIES	1
BEDROOMS	0
BATHROOMS	0
EXTERIOR	n/a
CLASS	Wood Frame
ROOF	n/a
HVAC	Package Unit
UNITS	0
SPRINKLER SQUARE FEET	0

DESCRIPTION	Storage Garage
YEAR BUILT	1963
ADJUSTED YEAR BUILT	1985
SQUARE FEET	4,680
STORIES	1
BEDROOMS	0
BATHROOMS	0
EXTERIOR	n/a
CLASS	Wood Frame
ROOF	n/a
HVAC	Space Heater
UNITS	0
SPRINKLER SQUARE FEET	0

Improvement Details

Type	Description	Units
Add On	Asphalt (AV)	93,100
Add On	Canopies DrThru Marquee Steel FR (LC)	1,260
Add On	Canopies DrThru Marquee WD FR (LC)	1,200

Sales History

SALE DATE	08/25/2016
ETN	4410829
PARCEL COUNT	1
GRANTOR	KS FAMILY LLC
GRANTEE	CITY OF FIFE
SALE PRICE	11,800
DEED TYPE	Easement
SALES NOTES	Easement or R/W

SALE DATE	01/26/2005
ETN	4071616
PARCEL COUNT	1
GRANTOR	STAR LODGING OF THE NORTHWEST
GRANTEE	KS FAMILY LLC
SALE PRICE	3,000,000
DEED TYPE	Statutory Warranty Deed
SALES NOTES	

SALE DATE	09/01/1998
ETN	0978654
PARCEL COUNT	1
GRANTOR	LEE KYUNG W & GIL JA
GRANTEE	STAR LODGING OF THE NORTHWEST LLC
SALE PRICE	2,600,000
DEED TYPE	Statutory Warranty Deed
SALES NOTES	

Map

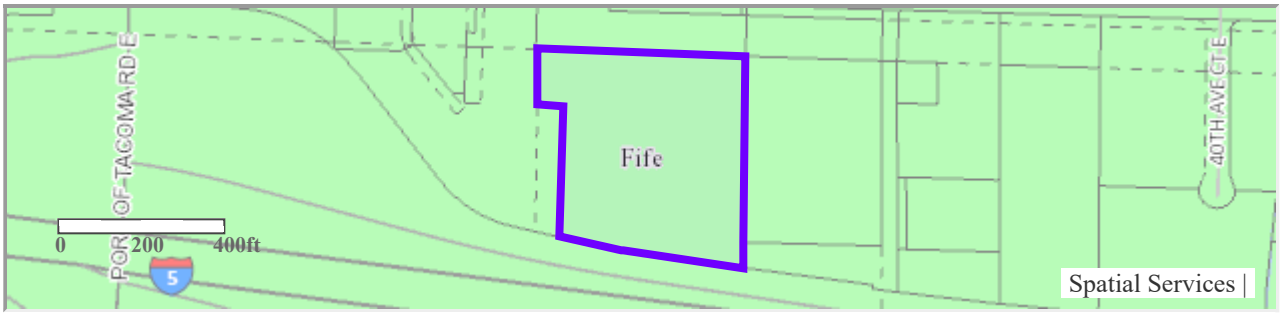

Photos

Sorry, no photo available for display

Sketches

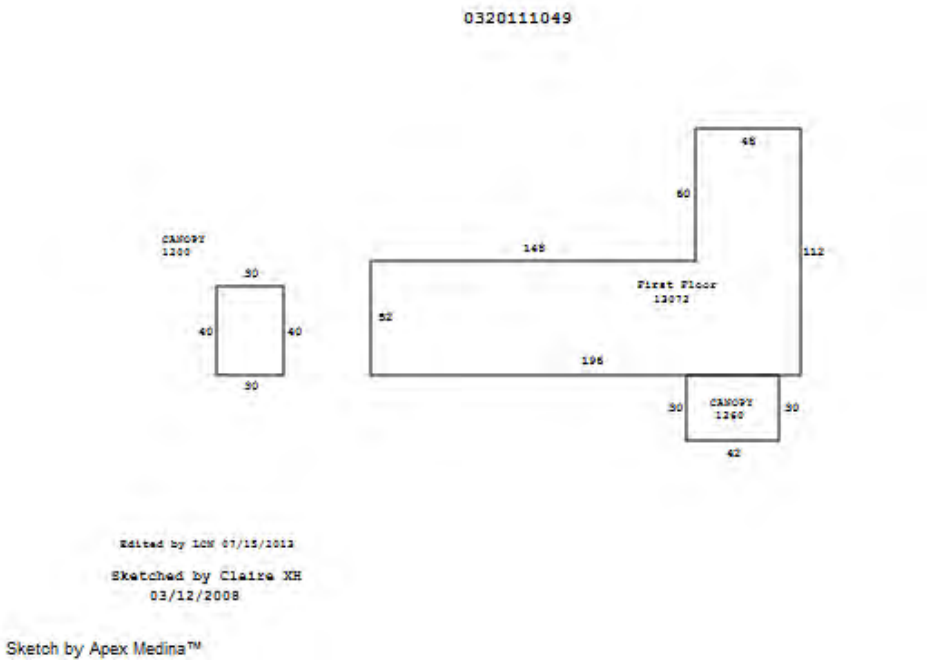

2013_IMP_1_7-16-2013_Page 1 - Apex 0320111049 Imp No - 1.JPG

0320111049 3520 PACIFIC HWY E

Print

Address:
3520 PACIFIC HWY E
FIFE, WA 98424

Status: Active
Zone:
Sec/Twn/Rng: 112003
Quarter: 11
Neighborhood:
Subdivision:

Owner:
KS FAMILY LLC
PO BOX 1255
MILTON, WA 98354-1255

Applications:
Pending: 0
Issued: 0
Closed: 53

Legal Description:
Section 11 Township 20 Range 03 Quarter 11 :BEG AT A PT 500 FT E OF NW COR OFNE OF NE TH CONT E ALG N LI SDSUBD 500 FT TO A PT 334.94 FT W OFNE COR OF NE OF NE TH S 510 FT TONLY LI OF TR APPROPRIATED BY ST OFWA IN SUP CT CASE #142871 TH NLY &WLY ALG SD NLY LI SD TR TO A PT443.96 FT S OF POB TH N 443.96 FTTO POB LESS FOLL DESC PROP COM NWCOR OF NE OF NE TH S 88 DEG 02 MIN46 SEC E ALG N LI SD SUBD332.10 FT TH S 00 DEG 55 MIN45 SEC W PAR TO E LI OF 15 AC SDSUBD 137.55 FT TH S 88 DEG 02 MIN46 SEC E PAR TO N LI SD SUBD163 FT TO ELY LI OF W 15 AC SDSUBD & TRUE POB TH CONT S 88 DEG02 MIN 46 SEC E DIST OF 65 FT THS 03 DEG 39 MIN 20 SEC W DIST OF329.63 FT TO NLY LI OF PROP CYD TOST OF WA FOR PSH #1 AFN 1896305TH WLY & NLY ALG SD N LI OF PROPCYD TO ST OF WA N 76 DEG 51 MIN45 SEC W 57.48 FT TO A PT ON ELYLI OF W 15 AC SD NE OF NE THN 00 DEG 55 MIN 45 SEC E ALG SDELY LI OF W 15 AC 306.46 FT M/L TOPOB SEG APPROVED BY CY OF FIFEAUG 21, 1987OUT OF 1-042 SEG Y-0374 SG ES

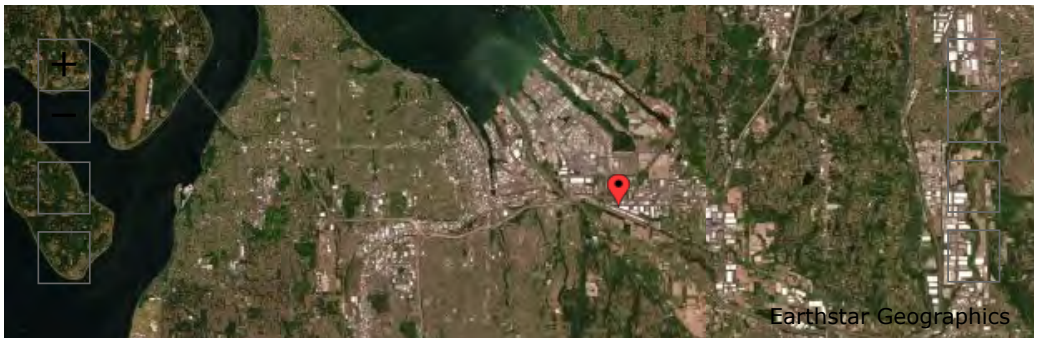

Details

Parcel Square Footage: 228342
Parcel Acres:

Assessed Value

Year	Taxable Assessed Value	Class	Tax Code	Tax Status
2021	$4,338,300.00			

/

Year	Details	Taxable Assessed Value	Assessed Value	Applications	Class	Tax Code	Tax Status
2020		$4,338,300.00					
2019		$4,356,100.00					
2018		$4,148,700.00					
2017		$3,532,000.00					
2016		$3,532,000.00					
2015		$3,532,000.00				066	T
2014		$3,532,000.00				066	T
2013		$3,848,400.00				066	T
2012		$4,294,500.00				066	T
2011		$4,517,700.00				066	T
2010		$4,517,700.00				066	T
2009		$0.00				065	T

Applications

SGN15-0019 (/PermittingPublic/PermitDetailPublic/Index/233c19a3-1560-4306-abbb-183a3700e33b)
Sign Permit - Freestanding
Application has been denied

Submitted: 3/26/2015
Issued:
Closed: 5/20/2015

Project Description

FIFE RV SIGN CHANGE (FACE ONLY, NO STRUCTURAL CHANGES)

BLD15-0044 (/PermittingPublic/PermitDetailPublic/Index/6917661e-03d5-4f80-93e0-104bcfd3038b)
Alt Com Building Permit
Application has been denied

Submitted: 3/26/2015
Issued:
Closed: 5/20/2015

Project Description

FACE CHANGE TO FIFE RV SIGN, NO STRUCTURAL CHANGES

SGN13-0063 (/PermittingPublic/PermitDetailPublic/Index/0b4482c9-1e6a-4331-badd-d8c95defe68b)
Sign Permit - Temporary
Closed

Submitted: 7/25/2013
Issued: 7/25/2013
Closed: 8/1/2013

Project Description

BALLOONS ALONG I-5 FRONTAGE

SGN13-0020 (/PermittingPublic/PermitDetailPublic/Index/1eb0d257-e30a-4f5f-a779-c26b94fe8761)
Sign Permit - Temporary
Closed

Submitted: 3/11/2013
Issued: 3/11/2013
Closed: 3/29/2013

Project Description

FIFE RV TEMP SIGN

Details | Assessed Value | Applications

PLM12-0037 (/PermittingPublic/PermitDetailPublic/Index/b5d92fc1-57cb-4a03-96c1-6b84485170b2)
Plumbing Permit
Closed

Submitted: 10/15/2012
Issued: 10/17/2012
Closed: 11/26/2012

Project Description

REMODEL TWO RESTROOMS: 2 WC, 2 SINKS

BLD12-0110 (/PermittingPublic/PermitDetailPublic/Index/c440e777-2e09-4c86-875a-2fe28e1acbd4)
Alt Com Building Permit
Closed

Submitted: 10/15/2012
Issued: 10/17/2012
Closed: 2/1/2013

Project Description

REMODEL TWO RESTROOMS, CREATE BREAK ROOM, TWO OFFICES, CONFERENCE ROOM

SGN12-0042 (/PermittingPublic/PermitDetailPublic/Index/75c8b547-fffa-446a-84dc-486044433cab)
Sign Permit - Combination
Closed

Submitted: 10/9/2012
Issued: 10/17/2012
Closed: 11/27/2012

Project Description

WALL SIGN & FACE CHANGE ONLY TWO FREESTANDING

BLD12-0106 (/PermittingPublic/PermitDetailPublic/Index/e225ab34-a030-44cf-a629-24bf41ca4911)
Alt Com Building Permit
Closed

Submitted: 10/9/2012
Issued: 10/17/2012
Closed: 11/27/2012

Project Description

WALL SIGN INSTALLATION

BLD12-0091 (/PermittingPublic/PermitDetailPublic/Index/1141a873-cb00-4a61-a42a-75b9d017277f)
Alt Com Building Permit
Closed

Submitted: 9/18/2012
Issued: 9/24/2012
Closed: 10/26/2012

Project Description

ADD 30' W x 40' L x 15' H OPEN CANOPY OVER OIL-WATER SEPARATOR TO CREATE AN RV WASH

BLD12-0090 (/PermittingPublic/PermitDetailPublic/Index/551660e4-4a88-489a-9631-4573a7c3b134)
Alt Com Building Permit
Closed

Submitted: 9/17/2012
Issued: 9/20/2012
Closed: 10/24/2012

Project Description

SET FLAG POLE FOUNDATION FOR 35' EXPOSED HEIGHT FLAG POLE PER STANDARD GROUNDSET FOUNDATION DETAIL

Details | Assessed Value | Applications

DEM12-0006 (/PermittingPublic/PermitDetailPublic/Index/621e9020-0697-45e6-a9ec-16fd722bd568)
Demolition Permit
Closed

Submitted: 7/25/2012
Issued: 8/1/2012
Closed: 11/26/2012

Project Description

DEMO OF AGING MOTEL WITH AN APPROX 18,684 SF FOOTPRINT

PLM12-0025 (/PermittingPublic/PermitDetailPublic/Index/f12984af-f17f-4293-89a6-025d4e2b915b)
Plumbing Permit
Closed

Submitted: 6/11/2012
Issued: 7/24/2012
Closed: 11/26/2012

Project Description

Enter Project Description

SEP10-0009 (/PermittingPublic/PermitDetailPublic/Index/5158ef4f-80eb-47a2-b833-787015a61137)
SEPA Determination - MDNS
Closed

Submitted: 10/27/2010
Issued:
Closed: 5/1/2012

Project Description

REDEVELOP SITE AS RV SALES LOT - PARTIAL BLDG DEMO

DRA10-0006 (/PermittingPublic/PermitDetailPublic/Index/be724911-0a56-4eb0-8de9-f480eaa0f660)
Storm Drainage Permit
Closed

Submitted: 10/27/2010
Issued: 7/24/2012
Closed: 11/26/2012

Project Description

CONSTRUCTION OF RV SALE LOT

GRA10-0010 (/PermittingPublic/PermitDetailPublic/Index/2767f738-d921-4ca9-903b-d2bc0a647edb)
Grading Permit
Closed

Submitted: 10/27/2010
Issued: 8/28/2012
Closed: 11/26/2012

Project Description

CONSTRUCTION OF RV SALE LOT

GRA06-0022 (/PermittingPublic/PermitDetailPublic/Index/80abc81f-980d-4d47-b0ce-94a5f3e89d03)
Grading Permit
Permit has expired

Submitted: 11/21/2006
Issued:
Closed:

Project Description

GRADING/FILLING FOR OUTSIDE SALES DISPLAY AREA 575CY OF COMPENSATORY STORAGE TO BE CREATED FOR THE EQUAL AMOUNT OF FILL ON THE SOUTH SIDE OF THE PROPERTY

SEP06-0019 (/PermittingPublic/PermitDetailPublic/Index/5ea9df0e-9d88-4271-9023-78da1005bbaa)
SEPA Determination - MDNS
Closed

Submitted: 11/21/2006
Issued:
Closed: 2/2/2010

Project Description

KORUM OUTDOOR SALES LOT

SEP06-0018D (/PermittingPublic/PermitDetailPublic/Index/ba24c942-2b69-44ca-9d00-185133939fb8)
SEPA Determination - DNS
Delete permit - mistake

Submitted: 11/21/2006
Issued:
Closed:

Project Description

Enter

SGN04-0021 (/PermittingPublic/PermitDetailPublic/Index/bd8cef1c-bf83-40ce-b93e-36ffe3180d7d)
Legacy Sign Permit
Closed

Submitted: 3/9/2004
Issued: 3/16/2004
Closed: 3/9/2004

Project Description

Grand Opening 1 2x 6 Banner to display from 3/8/04 through 4/8/04

PLT04-0003 (/PermittingPublic/PermitDetailPublic/Index/626e45ba-49fe-49ed-b539-21ea9566e0db)
Legacy Plat
Cancelled

Submitted: 2/2/2004
Issued:
Closed:

Project Description

Divide one parcel into three

SGN03-0107 (/PermittingPublic/PermitDetailPublic/Index/d2c6c20e-463a-4db3-9947-a1d732d22da0)
Legacy Sign Permit
Closed

Submitted: 11/5/2003
Issued: 11/5/2003
Closed: 11/5/2003

Project Description

temporary sign 11/5/03 through 12-22-03 2 banners to cover freeway signs

---

BLD03-0002 (/PermittingPublic/PermitDetailPublic/Index/465ebf01-52c0-4e80-a74a-90ce4785a51d)
Legacy Building Permit
Closed

Submitted: 1/14/2003
Issued: 1/29/2003
Closed: 1/14/2003

Project Description

ENCLOSE CANOPY AND INCREASE LOBBY FOR COFFEE/WAITING AREA
Details Assessed Value Applications

VIO03-0002 (/PermittingPublic/PermitDetailPublic/Index/6040886e-0dde-42ea-8098-3e4acd88a01d)
Legacy Violation
Closed

Submitted: 1/6/2003
Issued:
Closed: 1/6/2003

Project Description

One storage container on the NE corner of property

VIO02-0022 (/PermittingPublic/PermitDetailPublic/Index/ac6ad3bd-4820-46fe-b0f6-40b914f5510a)
Legacy Violation
Closed

Submitted: 12/26/2002
Issued:
Closed: 12/26/2002

Project Description

Trash and Debris on southside of building.

VIO02-0021 (/PermittingPublic/PermitDetailPublic/Index/fa4721ee-1df7-4320-8e2e-2f69c32292a6)
Legacy Violation
Closed

Submitted: 12/26/2002
Issued:
Closed: 12/26/2002

Project Description

Two storage containers on southeastern edge of property

SGN02-0048 (/PermittingPublic/PermitDetailPublic/Index/f5b7b84c-2936-4899-9e7e-80216f41547c)
Legacy Sign Permit
Closed

Submitted: 11/8/2002
Issued: 11/8/2002
Closed: 11/12/2002

Project Description

Temporary Sign 11-8-02 through 12-23-02 two banners 6X4

PRJ00-0050 (/PermittingPublic/PermitDetailPublic/Index/6f214f01-5cc4-44c5-8b07-75edcc3a5f04)
Legacy Project
Closed

Submitted: 9/14/2000
Issued:
Closed: 9/14/2000

Project Description

FAMILY RESTAURANT WITH SPORTS LOUNGE AND BANQUET FACILITIES. SERVE FOOD, BREAKFAST, LUNCH AND DINNER.

SGN00-0057 (/PermittingPublic/PermitDetailPublic/Index/b2360e40-0fc4-468a-ac83-7847e16ee49d)
Legacy Sign Permit
Closed

Submitted: 9/13/2000
Issued:
Closed: 9/14/2000

Project Description

4 x 7 FREESTANDING "DOO DROP INN RESTAURANT" w/CHANGEABLE COPY ON EXISTING POLE
Details Assessed Value Applications

SGN00-0056 (/PermittingPublic/PermitDetailPublic/Index/f3278622-0ee7-4e08-b7a1-d9fb9aecd4e6)
Legacy Sign Permit
Closed

Submitted: 9/13/2000
Issued: 10/6/2000
Closed: 10/6/2000

Project Description

2 BANNERS AND 1 A-BOARD DISPLAYED 10-9-00 THRU 11-22-00

VIO99-0034 (/PermittingPublic/PermitDetailPublic/Index/e2e0f888-2eea-451e-b9ef-f61924d9bd0a)
Legacy Violation
Closed

Submitted: 6/4/1999
Issued:
Closed: 6/4/1999

Project Description

Maintain landscape and screen dumpster.

BLD99-0054 (/PermittingPublic/PermitDetailPublic/Index/71d62fac-2a11-4583-8995-605f32115b8e)
Legacy Building Permit
Closed

Submitted: 5/19/1999
Issued: 6/7/1999
Closed: 5/20/1999

Project Description

STUCCO WALL

VIO99-0005 (/PermittingPublic/PermitDetailPublic/Index/f03ea2bc-7924-4f58-b4a3-320a2df8d493)
Legacy Violation
Closed

Submitted: 4/16/1999
Issued:
Closed: 4/16/1999

Project Description

REPLACE MISSING TREES/SHRUBS WEST AND SOUTH LOT LINES. CLEAN ALL FLOWER BEDS. CLEAN LANDSCAPING PK LOT TO FREWAY.

VIO99-0003 (/PermittingPublic/PermitDetailPublic/Index/05a9b58a-666d-4ab8-9d1e-65b90406f3de)
Legacy Violation
Closed

Submitted: 4/15/1999
Issued:
Closed: 4/16/1999

Project Description

Refrigerators NE corner

VIO99-0004 (/PermittingPublic/PermitDetailPublic/Index/bb2157a5-cd81-4f27-a14a-dc105d80139e)
Legacy Violation
Closed

Submitted: 4/15/1999
Issued:
Closed: 4/16/1999

Project Description

DISCARDED TOILETS NE CORNER OF PROPERTY

Details Assessed Value Applications

VIO97-0050 (/PermittingPublic/PermitDetailPublic/Index/d1329992-f5d4-4d67-967d-f20c8e20b01b)
Legacy Violation
Closed

Submitted: 6/2/1997
Issued:
Closed: 6/2/1997

Project Description

Landscaping at two free standing signs and perimeter landscaping not in accordance with city codes.

VIO97-0048 (/PermittingPublic/PermitDetailPublic/Index/f051e054-c037-4cd2-a503-7aaedf41114c)
Legacy Violation
Closed

Submitted: 5/22/1997
Issued:
Closed: 7/1/1997

Project Description

Landscaping around two free standing signs is not to code and the general perimeter landscaping is not up to code requirements.

VIO97-0044 (/PermittingPublic/PermitDetailPublic/Index/6f3cbde2-453f-4beb-bfeb-46be2c58420d)
Legacy Violation
Closed

Submitted: 5/15/1997
Issued:
Closed: 7/15/1997

Project Description

Landscaping (dead/dying plants need replacing and weeded).

VIO97-0003 (/PermittingPublic/PermitDetailPublic/Index/c73a8e9d-c7f7-4aa3-bf99-7f78423e11b0)
Legacy Violation
Closed

Submitted: 2/17/1997
Issued:
Closed: 5/12/1999

Project Description

Meth lab in room 133 - see memo on file dated 2-17-97 submitted by Howard. File closed 5/12/99 SM Previously taken care of.

SGN97-0007 (/PermittingPublic/PermitDetailPublic/Index/b171f660-53c6-42e0-ac32-587dcf6c4444)
Legacy Sign Permit
Closed

Submitted: 1/23/1997
Issued: 2/20/1997
Closed: 5/22/1997

Project Description

Install of one wall sign - 30"x 14'10" (37 square feet) "Hometel Inn" to be located on the above the entrance on a canopy.

BLD96-0096 (/PermittingPublic/PermitDetailPublic/Index/d5678b72-d3c0-4033-bba4-bb625a50a547)
Legacy Building Permit
Closed

Submitted: 9/5/1996
Issued: 10/11/1996
Closed: 5/22/1997

Project Description

/

Renovation of existing porch cover to build new parapet and roof.

SGN96-0024 (/PermittingPublic/PermitDetailPublic/Index/67a5168a-eb49-4cdb-b3b6-75b2d53a8e9c)
Legacy Sign Permit
Closed

Submitted: 4/10/1996
Issued: 2/14/1997
Closed: 2/14/1997

Project Description

Wall sign on awning "Hometel Inn". Sign size-26" tall letters X 46 feet in length for an overall size of 99.66 square feet.

BLD96-0029 (/PermittingPublic/PermitDetailPublic/Index/ce8d1ac2-6f90-4d90-bfa9-df4a89fede92)
Legacy Building Permit
Closed

Submitted: 3/28/1996
Issued: 4/11/1996
Closed: 8/22/1996

Project Description

Footing for a sign

SGN96-0020 (/PermittingPublic/PermitDetailPublic/Index/a5fbe08c-ad0e-4a45-b471-736205a6f2ac)
Legacy Sign Permit
Closed

Submitted: 3/28/1996
Issued: 4/11/1996
Closed: 10/10/2000

Project Description

Freestanding sign 27 feet 10 inches tall; 12 feet X 5 feet (60 feet) in area; double-faced, electric sign. Reads "Hometel Inn, AAA $25.95 and up, No Vacancy".

SGN95-0105 (/PermittingPublic/PermitDetailPublic/Index/df078d5a-3f36-4383-adfc-4be16678eb5a)
Legacy Sign Permit
Closed

Submitted: 12/7/1995
Issued: 12/7/1995
Closed: 2/29/1996

Project Description

Temporary banner sign on fence along Pacific Highway East. December 7 through January 22, 1996. Only 1995 allowance. Still allowed 45 days in 1996.

VAR95-0006 (/PermittingPublic/PermitDetailPublic/Index/6d349c41-3a09-462f-bf53-8bccae90f45c)
Legacy Variance
Closed

Submitted: 11/22/1995
Issued: 2/14/1996
Closed: 9/18/2000

Project Description

Our request is to build a free standing sign on parcel 032002480/ Although it is off-premise, we have been given a sign easement by the Econolodge to build a free standing sign depending on the out come of the hearing. Econolodge also has confirmed it s consent to build on the easement site. The easement site is approximately 50 feet from the center of the highway and about 25 feet from the center of the drive way.

SGN95-0084 (/PermittingPublic/PermitDetailPublic/Index/cdd583b4-5ebe-4b72-a6fb-ec3585cd0bbf) Submitted: 10/19/1995
Issued: 10/19/1995
Legacy Sign Permit Closed: 12/8/1995
Closed

Project Description

15' by 2' banner sign advertising live music

BLD95-0062 (/PermittingPublic/PermitDetailPublic/Index/da546cb8-bc37-4cf5-9648-f0be99322c0f) Submitted: 5/18/1995
Issued:
Legacy Building Permit Closed: 4/10/1996
Closed

Project Description

Adding 835 sg ft 1st story 159 sf and 2nd story 676 sf above the portico

---

BLD95-0021 (/PermittingPublic/PermitDetailPublic/Index/c28fefea-38fe-43a4-88e8-7fd8384aefbe) Submitted: 3/10/1995
Issued: 3/13/1995
Legacy Building Permit Closed: 3/21/1995
Closed

Project Description

install new door

SGN94-0077 (/PermittingPublic/PermitDetailPublic/Index/d9ade68b-b7c8-4e02-bf10-da91b316fe72) Submitted: 10/12/1994
Issued: 4/20/1995
Legacy Sign Permit Closed: 4/20/1995
Closed

Project Description

Temporary banner sign for 30 days

BLD94-0084 (/PermittingPublic/PermitDetailPublic/Index/ee3b7d65-29aa-4e28-9fef-081a9e5cd1cd) Submitted: 7/27/1994
Issued: 8/9/1994
Legacy Building Permit Closed: 1/16/1996
Closed

Project Description

ROOF TOP 8' FRAMING PANEL WORK

VIO94-0061 (/PermittingPublic/PermitDetailPublic/Index/8feeb1c7-7e55-4b39-8e73-e428492a23ed) Submitted: 6/8/1994
Issued:
Legacy Violation Closed: 9/1/1995
Closed

Project Description

LANDSCAPING AT BASE OF FREESTANDING SIGN IS NOT BEING MAINTAINED.

SGN85-0005 (/PermittingPublic/PermitDetailPublic/Index/278a9708-c691-4f06-9fd3-5115ea577622)
Legacy Sign Permit
Closed

Submitted: 6/6/1994
Issued:
Closed: 6/6/1994

Project Description

SGN93-0024 (/PermittingPublic/PermitDetailPublic/Index/cb0c97f2-36de-489b-a3ed-a087918b73a9)
Legacy Sign Permit
Closed

Submitted: 4/19/1993
Issued: 8/10/1993
Closed: 9/18/2000

Project Description

Remove existing pole sign located by I-5 and install new pole sign along I-5. New sign to have three panels measuring as follows: (1) @ 5'X 12 and (2) @ 5'X 17' for a total of 230 square feet. The sign to be 40' tall.

SGN92-0089 (/PermittingPublic/PermitDetailPublic/Index/a34c6f19-c6aa-42d1-8155-891f4d16fe53)
Legacy Sign Permit
Closed

Submitted: 9/21/1992
Issued: 9/18/1992
Closed: 12/7/1992

Project Description

6 x 8 Econo Lodge Lobby 1 x 8 (x3) signs total

SGN91-0269 (/PermittingPublic/PermitDetailPublic/Index/a160a540-0737-4b0e-9e79-c22d5e844b17)
Legacy Sign Permit
Closed

Submitted: 7/27/1992
Issued:
Closed: 4/10/1996

Project Description

Install additional signage for existing freestanding sign.

GRA89-0156 (/PermittingPublic/PermitDetailPublic/Index/3116e836-d5fe-44e4-8045-a44730e96a46)
Legacy Grading Permit
Closed

Submitted: 7/20/1992
Issued: 7/20/1991
Closed: 7/20/1992

Project Description

Fill for expansion of parking lot 1200 cu yds.

SGN91-0317 (/PermittingPublic/PermitDetailPublic/Index/4a22d12b-51ea-4dc3-af00-2a67686d6a71)
Legacy Sign Permit
Closed

Submitted: 2/18/1992
Issued: 4/14/1992
Closed: 4/10/1996

Project Description

Install one wall sign on awning structure. Sign to be made of fabric and 7 sq. feet. Valuation $800.

Submitted: 1/28/1992
Issued: 11/24/1991
Closed: 4/10/1996

Legacy Building Permit
Closed

Project Description

Powered by SmartGov, © 2011 - 2020 Dude Solutions, Inc (http://www.smartgovcommunity.com)

3516 PACIFIC HWY E, FIFE

...

3516 PACIFIC HWY E, FIFE



Object Description

Address
3516 PACIFIC HWY E, FIFE
(/digital/collection/p17061coll1/search/searchterm/3516%20PACIFIC%20HWY%20E%2C%20FIFE/field/title/mode/exact/conn/and)

Other information
Click on the address above to see if there are other images related to this address

Description
Sundance Inn
Dan Snider, builder
TNT 2/1/1981 p.H5 Did Holiday Inn miss a trick in Fife? Rival motel enjoys choice spot right in HI's "front yard" (il)

Built
1980

Decade built
1980s

City
FIFE (/digital/collection/p17061coll1/search/searchterm/FIFE/field/city/mode/exact/conn/and)

Block
3500 PACIFIC HWY E, FIFE
(/digital/collection/p17061coll1/search/searchterm/3500%20PACIFIC%20HWY%20E%2C%20FIFE/field/block/mode/exact/conn/and)

Subject
3516 PACIFIC HWY E, FIFE
(/digital/collection/p17061coll1/search/searchterm/3516%20PACIFIC%20HWY%20E%2C%20FIFE/field/subjec/mode/exact/conn/and)

Newspaper abbreviations
GTWY - Peninsula Gateway, TDL - Tacoma Daily Ledger, TDN - Tacoma Daily News, TNL - Tacoma News Ledger, TNT - Tacoma News Tribune

Item Description

Address
3516 PACIFIC HWY E, FIFE
(/digital/collection/p17061coll1/search/searchterm/3516%20PACIFIC%20HWY%20E%2C%20FIFE/field/title/mode/exact/conn/and)

Source
No images currently available.

Newspaper abbreviations
GTWY - Peninsula Gateway, TDL - Tacoma Daily Ledger, TDN - Tacoma Daily News, TNL - Tacoma News Ledger, TNT - Tacoma News Tribune

3518 PACIFIC HWY E, FIFE

...

3518 PACIFIC HWY E, FIFE



Object Description

Address
3518 PACIFIC HWY E, FIFE
(/digital/collection/p17061coll1/search/searchterm/3518%20PACIFIC%20HWY%20E%2C%20FIFE/field/title/mode/exact/conn/and)

Other information
Click on the address above to see if there are other images related to this address

Description
Holiday Inn
-110 units
-opened 5/25/1964
-grand opening 6/7/1964
TNT 3/8/1964 p.A6 Building projects
shape the changing face of Tacoma (il)
TNT 4/12/1964 p.B5 Hotel-motel complex
at Fife opens in June (sketch)
TNT 5/24/1964 p.A15 Holiday Inn will
open on Monday
TNT 6/6/1964 p.3,11-13 New inn jammed
before Sunday's grand opening (il)
TNT 9/2/1964 p.C12 Holiday Inn wins
award

Built
1964

Decade built
1960s

City
FIFE (/digital/collection/p17061coll1/search/searchterm/FIFE/field/city/mode/exact/conn/and)

Block
3500 PACIFIC HWY E, FIFE
(/digital/collection/p17061coll1/search/searchterm/3500%20PACIFIC%20HWY%20E%2C%20FIFE/field/block/mode/exact/conn/and)

Subject
3518 PACIFIC HWY E, FIFE
(/digital/collection/p17061coll1/search/searchterm/3518%20PACIFIC%20HWY%20E%2C%20FIFE/field/subjec/mode/exact/conn/and)

Newspaper abbreviations
GTWY - Peninsula Gateway, TDL - Tacoma Daily Ledger, TDN - Tacoma Daily News, TNL - Tacoma News Ledger, TNT - Tacoma News Tribune

Item Description

Address
3518 PACIFIC HWY E, FIFE
(/digital/collection/p17061coll1/search/searchterm/3518%20PACIFIC%20HWY%20E%2C%20FIFE/field/title/mode/exact/conn/and)

Source
No images currently available.

Newspaper abbreviations
GTWY - Peninsula Gateway, TDL - Tacoma Daily Ledger, TDN - Tacoma Daily News, TNL - Tacoma News Ledger, TNT - Tacoma News Tribune

Richards Studio D152628-1C ...



Item Description

Title
Richards Studio D152628-1C

Description
February 24, 1969, aerial view of Holiday Inn, Fife. The large hotel, 3518 Pacific Hwy. E., was located on Pacific Hwy. across the street from Buck & Son Tractor. It provided plenty of parking for its guests and a rectangular swimming pool nestled between the hotel buildings. Swimmers and those relaxing under the table umbrellas could experience a sense of privacy from busy highway traffic. A large grassy area was available for guests - and small children - to stretch their legs. Photograph ordered by Sherwood & Roberts, Inc.

Subjects
Aerial photographs; Holiday Inn (Fife); Hotels--Fife;

Image Date
1969-02-24

Decade
1960s (/digital/collection/p17061coll21/search/searchterm/1960s/field/decade/mode/exact/conn/and)

Can you help?
If you have information about this image, contact the Northwest Room staff at nwr@tacomalibrary.org. Please remember to reference the image number. Thank you!

Image type
Jpeg Image (/digital/collection/p17061coll21/search/searchterm/Jpeg%20Image/field/image/mode/exact/conn/and)

Print type
8x10"

Local identifer
69\31254.jpg

Collection
Richards Studio (/digital/collection/p17061coll21/search/searchterm/Richards%20Studio/field/source/mode/exact/conn/and)

Series
Richards Studio D152628
(/digital/collection/p17061coll21/search/searchterm/Richards%20Studio%20D152628/field/series/mode/exact/conn/and)

Address
3518 PACIFIC HWY E, FIFE
(/digital/collection/p17061coll21/search/searchterm/3518%20PACIFIC%20HWY%20E%2C%20FIFE/field/places/mode/exact/conn/and)

More Information
About the Image Archive

Image Filename
31254.jpg

Rights
Tacoma Public Library supports free public access to all of its resources. High-resolution copies of images in the Image Archive may be downloaded for personal or research use at no charge. It is the responsibility of the user, however, to address issues or concerns related to copyright. Images used for publication or display shall credit Tacoma Public Library as follows: Tacoma Public Library, (image number)

Richards Studio D152628-A ...



Item Description

Title
Richards Studio D152628-A

Description
Holiday Inn swimming pool area. Most rooms in the Fife-area Holiday Inn, built in 1964, had patios and balconies facing poolside. The rectangular in-ground swimming pool was bounded by cement walkways; the hotel had a large grassy area, a portion pictured above, for umbrealla-mounted tables. Photograph ordered by Sherwood & Roberts, Inc.

Subjects
Holiday Inn (Fife); Hotels--Fife; Swimming pools--Fife;

Image Date
1969-02-24

Decade
1960s (/digital/collection/p17061coll21/search/searchterm/1960s/field/decade/mode/exact/conn/and)

Can you help?
If you have information about this image, contact the Northwest Room staff at nwr@tacomalibrary.org. Please remember to reference the image number. Thank you!

Image type
Jpeg Image (/digital/collection/p17061coll21/search/searchterm/Jpeg%20Image/field/image/mode/exact/conn/and)

Print type
Irregular

Local identifer
68\31253.jpg

Collection
Richards Studio (/digital/collection/p17061coll21/search/searchterm/Richards%20Studio/field/source/mode/exact/conn/and)

Series
Richards Studio D152628
(/digital/collection/p17061coll21/search/searchterm/Richards%20Studio%20D152628/field/series/mode/exact/conn/and)

Address
3518 PACIFIC HWY E, FIFE
(/digital/collection/p17061coll21/search/searchterm/3518%20PACIFIC%20HWY%20E%2C%20FIFE/field/places/mode/exact/conn/and)

More Information
About the Image Archive

Image Filename
31253.jpg

Rights
Tacoma Public Library supports free public access to all of its resources. High-resolution copies of images in the Image Archive may be downloaded for personal or research use at no charge. It is the responsibility of the user, however, to address issues or concerns related to copyright. Images used for publication or display shall credit Tacoma Public Library as follows: Tacoma Public Library, (image number)

Richards Studio D157079-10 ...



Item Description

Title
Richards Studio D157079-10

Description
Holiday Inn swimming pool. This is the outdoor swimming pool located on the premises of a Holiday Inn, possibly at 3518 Pacific Hwy. E., Fife. An open-rail fence was used to enclose the swimming area. A water slide, lounging chairs, and trash cans were provided for the inn's customers. A landscaped area of shrubs, rocks, and small trees was next to the swimming pool with at least one lamp pole in view. Photograph ordered by the law firm of Reed, McClure and Moceri, Seattle.

Subjects
Swimming pools; Holiday Inn; Hotels;

Image Date
1969-09-26

Decade
1960s (/digital/collection/p17061coll21/search/searchterm/1960s/field/decade/mode/exact/conn/and)

Can you help?
If you have information about this image, contact the Northwest Room staff at nwr@tacomalibrary.org. Please remember to reference the image number. Thank you!

Image type
Jpeg Image (/digital/collection/p17061coll21/search/searchterm/Jpeg%20Image/field/image/mode/exact/conn/and)

Print type
8x10"

Local identifer
28\32698.jpg

Collection
Richards Studio (/digital/collection/p17061coll21/search/searchterm/Richards%20Studio/field/source/mode/exact/conn/and)

Series
Richards Studio D157079
(/digital/collection/p17061coll21/search/searchterm/Richards%20Studio%20D157079/field/series/mode/exact/conn/and)

More Information
About the Image Archive

Image Filename
32698.jpg

Rights
Tacoma Public Library supports free public access to all of its resources. High-resolution copies of images in the Image Archive may be downloaded for personal or research use at no charge. It is the responsibility of the user, however, to address issues or concerns related to copyright. Images used for publication or display shall credit Tacoma Public Library as follows: Tacoma Public Library, (image number)

2011

Environmental Hazards Control
36526-3rd Avenue Southwest, Suite 101
Federal Way, Washington 98023-7330
Seattle: (253) 874-6556
Tacoma:(253) 925-1060
www.envirohazardscontrol.com

EHC

June 25, 2004

Kevin Carl
Korum Ford of Fife
1701 Alexander Avenue
Fife, Washington 98242

Re: Subsurface Investigation
3520 Pacific Highway East, Fife, Washington 98424 (Hometel Inn Motel)

Dear Kevin,

Environmental Hazards Control (EHC) is pleased to submit this *Subsurface Investigation* on the referenced property. The site work was performed in the parking areas and adjacent vegetation strips on the property. It is our understanding you may purchase the referenced property and our *Subsurface Investigation* will assist in determining adverse environmental liability on the site.

1.0 Purpose

The purpose of our services was to evaluate shallow soils and/or groundwater (GW) and offer recommendations for further investigation, if warranted. Based upon the history of the site (motel) and nearby activity (leaking underground storage tanks) reported in a previously published Phase I – Environmental Assessment, EHC was to advance borings and perform sampling to assist in determining if contaminants typically associated with petroleum hydrocarbons and heavy metals were present. The sampling was intended to assess potential contamination around the perimeter of the property.

The following is an outline of the critical elements of the sampling:

- Review previously published reports on subject;
- Outline the work with the Client;
- Develop a *Sampling Plan* in accordance with standard protocols and previous report data;
- Advance borings and collect soil and/or GW samples;
- Field screen suspect soils for the presence of petroleum hydrocarbons with a photo-ionizing detector (PID);
- Document conditions found;
- Submit samples to an approved laboratory for analysis;
- Provide a written report of findings with recommendations.

State of Washington
DEPARTMENT OF ECOLOGY
PO Box 47775
Olympia, WA 98504-7775

Lawson

PRESORTED
FIRST CLASS

UNITED STATES POSTAGE
PITNEY BOWES
02 1M
0004293241
$ 00.34⁰
APR 22 2011
MAILED FROM ZIPCODE 98501

RECEIVED
APR 28 2011
WA State Department
of Ecology (SWRO)

MR ARMIT SINGH
STAR LODGING OF THE NORTHWEST
1656 KIRKLAND COURT SE
RENTON WA 98058-3818

NIXIE 980 DE 1 00 04/26/11
RETURN TO SENDER
ATTEMPTED - NOT KNOWN
UNABLE TO FORWARD
BC: 985047775 *2169-05495-26-37

985047775

STATE OF WASHINGTON
DEPARTMENT OF ECOLOGY
PO Box 47775 • Olympia, Washington 98504-7775 • (360) 407-6300

February 15, 2011

Mr. Armit Singh
Star Lodging of the Northwest
1656 Kirkland Ct SE
Renton, WA 98058-3818

Re: Termination of VCP Agreement for the following Site:

- **Site Name:** Hometel Inn
- **Site Address:** 33520 Pacific Highway E., Fife
- **Facility/Site No.:** 6088860
- **VCP Project No.:** SW0601

Dear Mr. Singh:

The Department of Ecology (Ecology) is terminating the VCP Agreement governing Project No. SW0601. The project involved the cleanup of the Hometel Inn facility (Site). The effective date of termination is the date of this letter. We are providing this notice in accordance with the terms of the Agreement.

Reason

Ecology is terminating the Agreement because we understand that you are not actively cleaning up the Site. On January 11, 2011, we sent you a letter requesting an update on the status of your cleanup and your plan for completing the cleanup. You did not respond to that request. In addition, the last opinion letter that Ecology sent indicated that only arsenic remained in the ground water and was perhaps an area-wide issue. Since we have not heard from you, we have decided to terminate the Agreement.

Next Steps

Based on this decision, Ecology may take one or more of the following steps:

1. Send you an invoice for any costs remaining on your account. In accordance with the terms of the Agreement, you remain responsible for any costs incurred by us before the effective date of termination. *Presently, there are no costs pending.*

2. Conduct a site hazard assessment (SHA) and rank the Site for further action.

You may apply to reenter the VCP if you decide to conduct further action at the Site.

Contact Information

Ecology is committed to working with you to accomplish the prompt and effective cleanup of the Site. If you have any questions about this notice, please contact the Site Manager, Chuck Cline at (360) 407-6267 or via email at chuck.cline@ecy.wa.gov .

Sincerely,

Rebecca S. Lawson

Rebecca S. Lawson, P.E., LHg
Section Manger
Toxics Cleanup Program
Southwest Regional Office

RSL/CC/ksc:Hometel Inn Tacoma Project Termination by ECY

By certified mail: (7009 2820 0001 7155 3657)

cc: Mr. Rod Giffels, GVA Kidder Mathews
Ms. Sharon Bell, Tacoma-Pierce County Health Department
Mr. Scott Rose, Ecology
Ms. Dolores Mitchell, Ecology

CERTIFIED MAIL™

State of Washington
DEPARTMENT OF ECOLOGY
PO Box 47775
Olympia, WA 98504-7775

7009 2820 0001 7155 3657

UNITED STATES POSTAGE
$ 05.54
MAILED FROM ZIP CODE 98501

UNCLAIMED

- Please re-send regular mail

NL 2/6

Mr. Armit Singh
Star Lodging of the Northwest
1656 Kirkland Ct SE
Renton, WA 98058-3818

RECEIVED
MAR 15 2011
WA State Department of Ecology (SWRO)

NIXIE 980 DE 1 00 03/11/11
RETURN TO SENDER
UNCLAIMED
UNABLE TO FORWARD
BC: 985047775 *1595-05768-17-43

98058$3818 C031

SENDER: *COMPLETE THIS SECTION*

- Complete items 1, 2, and 3. Also complete item 4 if Restricted Delivery is desired.
- Print your name and address on the reverse so that we can return the card to you.
- Attach this card to the back of the mailpiece, or on the front if space permits.

1. Article Addressed to:

Mr. Armit Singh
Star Lodging of the Northwest
1656 Kirkland Ct SE
Renton, WA 98058-3818

Hometel Inn

COMPLETE THIS SECTION ON DELIVERY

A. Signature
X ☐ Agent ☐ Addressee

B. Received by (*Printed Name*) C. Date of Delivery

D. Is delivery address different from item 1? ☐ Yes
If YES, enter delivery address below: ☐ No

1 - Unclaimed. Re-sent regular mail

3. Service Type
☐ Certified Mail ☐ Express Mail
☐ Registered ☐ Return Receipt for Merchandise
☐ Insured Mail ☐ C.O.D.

4. Restricted Delivery? (*Extra Fee*) ☐ Yes

2. Article Number (*Transfer from serv*) 7009 2820 0001 7155 3657 SW0601

PS Form 3811, February 2004 Domestic Return Receipt Chuck Cline 102595-02-M-1540

Hometel Inn, Fife
F/S# 6088860

1/17/2011

STATE OF WASHINGTON
DEPARTMENT OF ECOLOGY
PO Box 47775 • Olympia, Washington 98504-7775 • (360) 407-6300

February 15, 2011

Mr. Armit Singh
Star Lodging of the Northwest
1656 Kirkland Ct SE
Renton, WA 98058-3818

Re: Termination of VCP Agreement for the following Site:

- **Site Name:** Hometel Inn
- **Site Address:** 33520 Pacific Highway E., Fife
- **Facility/Site No.:** 6088860
- **VCP Project No.:** SW0601

Dear Mr. Singh:

The Department of Ecology (Ecology) is terminating the VCP Agreement governing Project No. SW0601. The project involved the cleanup of the Hometel Inn facility (Site). The effective date of termination is the date of this letter. We are providing this notice in accordance with the terms of the Agreement.

Reason

Ecology is terminating the Agreement because we understand that you are not actively cleaning up the Site. On January 11, 2011, we sent you a letter requesting an update on the status of your cleanup and your plan for completing the cleanup. You did not respond to that request. In addition, the last opinion letter that Ecology sent indicated that only arsenic remained in the ground water and was perhaps an area-wide issue. Since we have not heard from you, we have decided to terminate the Agreement.

Next Steps

Based on this decision, Ecology may take one or more of the following steps:

1. Send you an invoice for any costs remaining on your account. In accordance with the terms of the Agreement, you remain responsible for any costs incurred by us before the effective date of termination. *Presently, there are no costs pending.*

2. Conduct a site hazard assessment (SHA) and rank the Site for further action.

You may apply to reenter the VCP if you decide to conduct further action at the Site.

Contact Information

Ecology is committed to working with you to accomplish the prompt and effective cleanup of the Site. If you have any questions about this notice, please contact the Site Manager, Chuck Cline at (360) 407-6267 or via email at chuck.cline@ecy.wa.gov .

Sincerely,

Rebecca S. Lawson

Rebecca S. Lawson, P.E., LHg
Section Manger
Toxics Cleanup Program
Southwest Regional Office

RSL/CC/ksc:Hometel Inn Tacoma Project Termination by ECY

By certified mail: (7009 2820 0001 7155 3657)

cc: Mr. Rod Giffels, GVA Kidder Mathews
Ms. Sharon Bell, Tacoma-Pierce County Health Department
Mr. Scott Rose, Ecology
Ms. Dolores Mitchell, Ecology

2/17/11

7009 2820 0001 7155 3657

U.S. Postal Service
CERTIFIED MAIL RECEIPT
Domestic Mail Only - No Insurance Coverage Provided

For delivery information visit our website at www.usps.com

Check Clerk 240601

Postage	$ .44
Certified Fee	2.80
Return Receipt Fee (Endorsement Required)	2.30
Restricted Delivery Fee (Endorsement Required)	
	5.54

Postmark Here

FEB 17 2011

OLYMPIA, WA 98502

Mr. Armit Singh
Star Lodging of the Northwest
1656 Kirkland Ct SE
Renton, WA 98058-3818

STATE OF WASHINGTON
DEPARTMENT OF ECOLOGY
PO Box 47775 • Olympia, Washington 98504-7775 • (360) 407-6300

January 11, 2011

Mr. Armit Singh
Star Lodging of the Northwest
1656 Kirkland Ct SE
Renton, WA 98058-3818

Re: Request for Information on Status of VCP Project for the following Site:

- **Site Name:** Hometel Inn
- **Site Address:** 33520 Pacific Highway E., Fife
- **Facility/Site No.:** 6088860
- **VCP Project No.:** SW0601

Dear Mr. Singh:

The Department of Ecology (Ecology) appreciates your decision to clean up the Hometel Inn Facility (Site) independently. However, our records indicate that you have not conducted any remedial actions during the past year at the Site. Apparently, no action has occurred since 2005 when Ecology submitted its last opinion letter. This letter requests information on the status of your cleanup and your continued interest in the Voluntary Cleanup Program (VCP).

Request for Information

Please submit the following information to Ecology within 30 days of the date of this letter:

1. Cleanup status report.

2. Any reports documenting the cleanup.

3. Plan and schedule for completing the cleanup.

Next Steps

Based on your response, Ecology will decide whether to continue providing you services under the VCP. We will notify you of our decision in writing. Please note that we will terminate the Agreement governing this Project if you do not respond to this request.

Contact Information

We are committed to working with you to accomplish the prompt and effective cleanup of the Site. If you have any questions about this request, please contact me at (360) 407-6267 or via email at CHCL461@ecy.wa.gov .

Sincerely,



Charles S. Cline
VCP Site Manager
Toxics Cleanup Program;
Southwest Regional Office

CSC/ksc:Hometel Inn Tacoma letter 01 2011

By certified mail: (7009 1410 0002 4420 1379)

cc: Mr. Rod Giffels, GVA Kidder Mathews
Ms. Sharon Bell, Tacoma-Pierce County Health Department
Mr. Scott Rose, Ecology
Ms. Dolores Mitchell, Ecology

U.S. Postal Service™
CERTIFIED MAIL™ RECEIPT
(Domestic Mail Only; No Insurance Coverage Provided)
For delivery information visit our website at www.usps.com®

Postage	$ .44
Certified Fee	2.80
Return Receipt Fee (Endorsement Required)	2.30
Restricted Delivery Fee (Endorsement Required)	
	5.54

JAN 14 2011 Postmark Here

7009 1410 0002 4420 1379

Mr. Armit Singh
Star Lodging of the Northwest
1656 Kirkland Ct SE
Renton, WA 98058-3818

State of Washington
DEPARTMENT OF ECOLOGY
PO Box 47775
Olympia, WA 98504-7775

CERTIFIED MAIL™

7009 1410 0002 4420 1379

UNITED STATES POSTAGE PITNEY BOWES
02 1M $ 05.54⁰
0004203341 JAN 12 2011
MAILED FROM ZIPCODE 98501

RECEIVED
JAN 21 2011
WA State Department of Ecology (SWRO)

WF
KD 5091

Mr. Armit Singh
Star Lodging of the Northwest
1656 Kirkland Ct SE
Renton, WA 98058-3818

NIXIE 980 NFE 1 09 00 01/19/11
RETURN TO SENDER
NOT DELIVERABLE AS ADDRESSED
UNABLE TO FORWARD
BC: 985047775 *2726-22684-14-41

98504775

2005

STATE OF WASHINGTON
DEPARTMENT OF ECOLOGY
PO Box 47775 • Olympia, Washington 98504-7775 • (360) 407-6300

January 21, 2005

Mr. Rod Giffels
GVA Kidder Mathews
1201 Pacific Avenue, #1400
Tacoma, WA 98402

Dear Mr. Giffels:

RE: The Hometel Motor Inn Site, Located at 3520 Pacific Highway East, Fife, Washington

This letter is written in response to your request to provide a no-further-action (NFA) letter for the Hometel Motor Inn site, located at 3520 Pacific Hwy East, Fife, Washington. The Department of Ecology (Ecology) appreciates your initiative in pursuing this administrative option under the Model Toxics Control Act (MTCA). Ecology's Toxics Cleanup Program has completed a review of the following information regarding the Hometel Motor Inn site to provide the opinion in this letter:

- NVL Laboratories, Inc., **Phase I Environmental Site Assessment, Hometel Inn Motel, 3520 Pacific Highway East, Fife, Washington,** June 25, 2002.
- Robinson & Noble, Inc. and Saltbush Environmental Services, **Fife, Washington, Phase I and Limited Phase II, Environmental Site Assessment,** pril 2004.
- Environmental Hazards Control, **Subsurface Investigation, 3520 Pacific Highway East, Fife, Washington 98024 (Hometel Inn Motel),** June 25, 2004.
- Environmental Hazards Control, **Subsurface Investigation, 3520 Pacific Highway East, Fife, Washington 98024 (Hometel Inn Motel),** November 4, 2004.
- Environmental Hazards Control, **Groundwater Well Installation and Monitoring, 3520 Pacific Highway East, Fife, Washington 98024 (Hometel Inn Motel),** December 29, 2004.
- City of Fife, "Facsimile Transmittal Sheet", December 6, 2004.

Your reports will be kept in the Central Files of the Southwest Regional Office (SWRO) of Ecology for review by appointment only. Appointments can be made by calling Sherri Greenup at (360) 407-6365.

Besides the Phase I Site Assessment, Four studies have been conducted on this site; the original two, the first by Robinson & Noble/Saltbush Environmental Services in April 2004 (**Fife, Washington Phase I and Limited Phase II Environmental Site Assessment**), and the second by Environmental Hazards Control (EHC) [**Subsurface Investigation, 3520 Pacific Highway East, Fife, Washington 98424 (Hometel Inn Motel)**] in June 2004. The Robinson & Noble study was initiated by the Puyallup Indian Tribe to evaluate both the Hometel and adjacent casino properties. Petroleum hydrocarbons were

detected on the casino property, but not on the Hometel site. Neither study found petroleum hydrocarbons on the Hometel property. However, metals were detected in the ground water above the Model Toxics Control Act (MTCA) Method A cleanup levels. Arsenic, chromium and lead were found in the ground water in the first study and arsenic in the second study. Ground water was encountered at a depth of between 2.5 ft and 4.5 ft below ground surface (bgs). In October 2004, a study was conducted by EHC that characterized the soils above the water table (vadose zone). The October 2004 study could not detect arsenic in the vadose zone soils. In December 2004, ground water was sampled in the locations of the previous samples. Total arsenic concentrations ranged from 9.05 ug/l to 79.1 ug/l. Dissolved arsenic was not detected in any of the ground-water samples analyzed. Indications are that the vadose zone probably does not contain arsenic. Arsenic is in the ground water and may be coming onto the property from off-property source(s).

Based upon the above listed information, Ecology has determined that, at this time, total petroleum and other organic hydrocarbons has not been released into the soil or ground water and does not pose a threat to human health or the environment. Therefore, the substantive requirements have been met for petroleum hydrocarbon contamination associated with this property. Ecology's determination is made only with respect to the releases and contamination identified in the documentation for the Hometel Motor Inn site listed above. The substantive requirements apply only to the petroleum hydrocarbons in the soils and ground water at 3520 Pacific Highway East, Fife, Washington, as identified in the reports. It does not apply to any other release or potential release at the property, any other areas on the property, nor any other properties owned or operated by Star Lodging of the Northwest, Mr. Amrit Pal Singh or their representatives.

Because the ground water beneath the Hometel Motor Inn property has been impacted by arsenic contamination, Ecology cannot issue an NFA for the Hometel Motor Inn property. Should you wish to pursue an NFA determination it will be necessary to further characterize the ground water to determine whether the arsenic is isolated to the property proper or is part of a larger site or an area-wide contamination problem. To determine an area-wide problem will require that the full extent of contamination has been delineated to define the "site". Ecology may not require individual property owners to establish the full extent of the area-wide contamination at this time. Ecology may do so in the future if it is determined that individual property owners are contributing to the bigger "site". However, no NFA can be issued for the larger site or area-wide contamination until the ground- water extent of contamination has been defined and remediated. A final NFA letter could be issued once it is shown that ground water beneath the "site" is no longer contaminated, whether as contamination defined and isolated to the property or as a result of area-wide contamination. Any ground-water testing must demonstrate that the ground water concentration for arsenic is below MTCA regulatory levels for four (4) consecutive quarters. A final NFA determination for this site is dependent upon the additional ground-water testing.

Please note that because your actions were not, or will not be conducted under a consent decree with Ecology, this letter is written pursuant to RCW 70.105D.030(1)(i) and does not constitute a settlement by the state under RCW 70.105D.040(4) and is not binding on Ecology.

The opinions presented by Ecology in this letter are made with respect to the information provided in the documents listed above. This opinion is only applicable to the specified site (or portion of the site) and may not be used to justify action at any other site (or portion of the site) nor any other properties owned or operated by Star Lodging of the Northwest, Mr. Amrit Pal Singh or their representatives.

The State, Ecology, and its officers and employees are immune from all liability and no cause of action of any nature may arise from any act or omission in providing this determination.

If you have any questions about any of the information presented in this letter, please contact me at (360) 407-6267.

Sincerely,

Charles S. Cline
Toxics Cleanup Program
Southwest Regional Office

CC:le(1/tcp)

cc: Amrit Pal Singh, Star Lodging of the Northwest, LLC
Sharon Bell, Tacoma-Pierce County Health Department

WASHINGTON STATE DEPARTMENT OF ECOLOGY

WASHINGTON STATE DEPARTMENT OF ECOLOGY

RECEIPT 203618

DATE 1/21/05

RECEIVED FROM DAVID V. SHEEAN, CAROL A SHEEAN

Nine hundred and Seventy dollars DOLLARS 970.00

FUND:

General ..... UST TCP WWD ..... Other ..... Cash .....

LOCATION: SWRO Check # 2965

PURPOSE: VCP, NON-LUST, SW0601 MO # .....

By Maureen Hartnett

Thank You

010-144

SWRO
VCP SITE REVIEW SUMMARY #2

Part I: Site Checklist

Site Name: Hometel Inn Motel site, Fife **VCP Number: SW0601**

Priority: ☒ **High** (pending property transaction, bank loan, etc.)
☐ **Normal**

☐ **Final NFA** (attach draft NFA/opinion letter and previous interim NFA letter and/or opinion letter(s))

☒ **Interim NFA** ☐ **Opinion Letter** ☐ **Other** This property cannot be given a final NFA without an area-wide study conducted. It is possible to give an NFA for the petroleum hydrocarbons in vicinity.

Was technical assistance provided?
☐ **No (received VCP application/cleanup report after cleanup completed)**
☒ **Yes (If yes, then check box(s) below that apply)**
☒ **before cleanup activities**
☐ **during cleanup activities**
☐ **after cleanup activities**

☐ Yes ☒ No **Is this an UST/LUST site?**

☐ Yes ☒ No **If so, has the LUST database manager been notified?**

☐ Yes ☒ No **Is the site ranked? If yes, what is its rank: (1-5)?**

☐ **EEOS notified of pending delisting (only if site is ranked)?**
☐ **Public notice completed for delisting?**

☒ Yes ☐ No **Coordination with Local Government/County Health Department?**

☒ Yes ☐ No **Is this site in the Tacoma Smelter Plume area?** This site would be considered to be at the edge of the Tacoma Smelter Plume area, since Interstate Highway I-5 defines the boundary of the plume.

☒ Yes ☐ No **Has Site owner been notified of potential for arsenic/lead contamination?**
Potential contamination is metals (As, Pb, etc.)

☐ Yes ☒ No **Does the cleanup meet substantive requirements of MTCA?** Example: Required reports (e.g., RI/FS, CAP, Sampling and Analysis plan, etc..)need not be the same in title or format; however, the documents must still contain sufficient information to serve the same purpose. The scope and level of detail in these documents may vary from site to site depending on the site specific conditions and the complexity. **The site has not been fully characterized to determine the full extent impacted with metals contamination in the ground water. This could be a area-wide issue, not necessarily as a result of the Asarco Plume/Tacoma Smelter Plume. An opinion letter has already been sent that addresses the options that are possible to obtain an NFA for this site and the restrictions that may be placed on the property. The PLP has further characterized the soil and gronnd water for arsenic contamination.**

☐ Yes ☒ No **Has site (anywhere contamination has come to be located) been fully characterized (all media)?** The ground water will need to be evaluated to determine the full extent of arsenic metal contamination in the area. If this is an area-wide issue, there may not be anything that can be done to remediate the ground water by only managing this property.

Additional area-wide investigation will be necessary. A restrictive covenant would be necessary for the ground water.

☒ Yes ☐ No **Does contamination remain on-site (definition of "site/facility") after cleanup?** Arsenic concentrations remain above MTCA regulatory levels in the ground water, However, the arsenic could be considered to be an area-wide issue, since other properties also contain this arsenic in the ground water and no source could be located on the subject property.

☒ Yes ☐ No **Restrictive covenants/deed restrictions /institutional controls required?** This would be one of options. However, not at this time.

☐ Yes ☒ No **Has a filed restrictive covenant been received and entered into database?**

☒ Yes ☐ No **Site logs submitted to VCP data manager?**

Part II: Cleanup/Decision Summary

1. **Site Description (include site address (street, city, county), physical description, current and historical uses of site, etc.):** The Hometel Inn Motel site is located at 3520 Pacific Highway E., Fife, Washington in Pierce County. It is located within the city limits of Fife, in the Commencement Bay/Port of Tacoma neighborhood in the NE ¼ of Section 11, Township 20 North, Range 3 East; Parcel number 0320111049. The site is bounded by the Econo Lodge and Pacific Hwy East on the north, and Interstate 5 Freeway on the south, and commercial establishments to the east and west, including Freddie's Casino immediately to the west and Trans-Pacific Trade Center office building and Lindal Homes and model log houses to the east. There are three separate structures, referred to as the North Wing, East Wing and South Wing, at the site. A large portion of the site is covered by asphalt paved parking, courtyard, landscape areas and planters. Aerial photos that were used for the Phase I review indicated that in 1946 land use was primarily agricultural. The 1969 and 1979 photos indicate that the structures were similar to that shown today and by 1969 Interstate 5 was also apparent. By 1985, the Econo Lodge structure was also apparent. Prior to 1980, the Hometel Inn Motel site was occupied by the Holiday Inn Motel. The nearest natural water bodies are the Puyallup River, located to the south and west of the site, and Commencement Bay, located to the north of the site. Ground water was encountered at between 2.5 and 4 ft bgs. Four studies were conducted on the site: the initial two studies were Robinson & Noble/Saltbush Environmental Services in April 2004 and Environmental Hazards Control (EHC) in June 2004. The Robinson and Noble study was initiated by the Puyallup Indian Tribe to evaluate both the Hometel and Casino properties. Petroleum hydrocarbons were found on the Casino site but not the Hometel site. Neither study found petroleum hydrocarbons on the Hometel Inn Motel site. However, metals were detected in the ground water above Method A cleanup levels. Arsenic, chromium and lead in the earlier study and arsenic in the last study. The metals contamination may be a site wide problem, but this will need to be determined. The final two studies were conducted by EHC to determine arsenic concentrations in the vadose zone (above the water table) and later to determine arsenic concentrations in the ground water. No arsenic was detected in the vadose zone. However, concentrations were found in the ground water to range from 9.05 to 79.1 ug/l.

2. **Describe affected media (soil, groundwater, surface water, sediment, air):** Ground water is contaminated with arsenic above Method A ground-water cleanup levels. Apparently, from characterization that was conducted, soils are not contaminated. Ground water samples filtered and demonstrating dissolved conditions indicates non-detect for arsenic. Ground water is within 1 ft of ground surface in at least one well.

3. **Cleanup method used:**

☒ **Method A**
☐ **Method B**
☐ **Method C**

4. **Describe cleanup activities (for each media) and if contamination remains on-site (including confirmational sampling/analysis, points of compliance, etc...):** Although arsenic remains at the site in the ground water, it is Ecology's position that the PLP cannot affect a cleanup of the "site" until ground water has been fully characterized. The ground-water data and information from other properties adjacent the Hometel property indicates that ground water may contain arsenic above MTCA cleanup levels throughout the area. Dissolved arsenic may not be an issue. However, a restrictive covenant could be placed on the property for the ground water. It may be possible to provide a no further action for the site for petroleum hydrocarbons, but not for arsenic in the ground water, if it can be shown that arsenic is from an area-wide site. An NFA letter can be provided that stipulates that substantive requirements have been met for petroleum hydrocarbons with contamination still remaining in the ground water as an area-wide issue; and, if the restrictive covenant for ground water is placed on the property.

5. **Describe restrictive covenant (e.g., contamination remains under structure, groundwater restrictions, 5-year review):** Arsenic remains in the ground water and a restrictive covenant is required, if the "site" is area wide.

Site Manager	1/18/05 **Date**
VCP Coordinator	1/18/05 **Date**
Unit Manager	1-18-05 **Date**
FOR RSL **Section Manager**	1-18-05 **Date**

SWRO
VCP SITE REVIEW SUMMARY #2

Part I: Site Checklist

Site Name: Hometel Inn Motel site, Fife **VCP Number: SW0601**

Priority: ☒ **High** (pending property transaction, bank loan, etc.)
☐ **Normal**

☐ **Final NFA** (attach draft NFA/opinion letter and previous interim NFA letter and/or opinion letter(s))

☒ **Interim NFA** ☐ **Opinion Letter** ☐ **Other** This property cannot be given a final NFA without an area-wide study conducted. It is possible to give an NFA for the petroleum hydrocarbons in vicinity.

Was technical assistance provided?
☐ **No (received VCP application/cleanup report after cleanup completed)**
☒ **Yes (If yes, then check box(s) below that apply)**
☒ **before cleanup activities**
☐ **during cleanup activities**
☐ **after cleanup activities**

☐ Yes ☒ No **Is this an UST/LUST site?**

☐ Yes ☒ No **If so, has the LUST database manager been notified?**

☐ Yes ☒ No **Is the site ranked? If yes, what is its rank: (1-5)?**

☐ **EEOS notified of pending delisting (only if site is ranked)?**
☐ **Public notice completed for delisting?**

☒ Yes ☐ No **Coordination with Local Government/County Health Department?**

☒ Yes ☐ No **Is this site in the Tacoma Smelter Plume area?** This site would be considered to be at the edge of the Tacoma Smelter Plume area, since Interstate Highway I-5 defines the boundary of the plume.

☒ Yes ☐ No **Has Site owner been notified of potential for arsenic/lead contamination?** Potential contamination is metals (As, Pb, etc.)

☐ Yes ☒ No **Does the cleanup meet substantive requirements of MTCA?** Example: Required reports (e.g., RI/FS, CAP, Sampling and Analysis plan, etc..)need not be the same in title or format; however, the documents must still contain sufficient information to serve the same purpose. The scope and level of detail in these documents may vary from site to site depending on the site specific conditions and the complexity. **The site has not been fully characterized to determine the full extent impacted with metals contamination in the ground water. This could be a area-wide issue, not necessarily as a result of the Asarco Plume/Tacoma Smelter Plume. An opinion letter has already been sent that addresses the options that are possible to obtain an NFA for this site and the restrictions that may be placed on the property. The PLP has further characterized the soil and ground water for arsenic contamination.**

☐ Yes ☒ No **Has site (anywhere contamination has come to be located) been fully characterized (all media)?** The ground water will need to be evaluated to determine the full extent of arsenic metal contamination in the area. If this is an area-wide issue, there may not be anything that can be done to remediate the ground water by only managing this property.

Additional area-wide investigation will be necessary. A restrictive covenant would be necessary for the ground water.

☒ Yes ☐ No **Does contamination remain on-site (definition of "site/facility") after cleanup?** Arsenic concentrations remain above MTCA regulatory levels in the ground water, However, the arsenic could be considered to be an area-wide issue, since other properties also contain this arsenic in the ground water and no source could be located on the subject property.

☒ Yes ☐ No **Restrictive covenants/deed restrictions /institutional controls required?** This would be one of options. NOT AT THIS TIME

☐ Yes ☒ No **Has a filed restrictive covenant been received and entered into database?**

☒ Yes ☐ No **Site logs submitted to VCP data manager?**

Part II: Cleanup/Decision Summary

1. **Site Description (include site address (street, city, county), physical description, current and historical uses of site, etc.):** The Hometel Inn Motel site is located at 3520 Pacific Highway E., Fife, Washington in Pierce County. It is located within the city limits of Fife, in the Commencement Bay/Port of Tacoma neighborhood in the NE ¼ of Section 11, Township 20 North, Range 3 East; Parcel number 0320111049. The site is bounded by the Econo Lodge and Pacific Hwy East on the north, and Interstate 5 Freeway on the south, and commercial establishments to the east and west, including Freddie's Casino immediately to the west and Trans-Pacific Trade Center office building and Lindal Homes and model log houses to the east. There are three separate structures, referred to as the North Wing, East Wing and South Wing, at the site. A large portion of the site is covered by asphalt paved parking, courtyard, landscape areas and planters. Aerial photos that were used for the Phase I review indicated that in 1946 land use was primarily agricultural. The 1969 and 1979 photos indicate that the structures were similar to that shown today and by 1969 Interstate 5 was also apparent. By 1985, the Econo Lodge structure was also apparent. Prior to 1980, the Hometel Inn Motel site was occupied by the Holiday Inn Motel. The nearest natural water bodies are the Puyallup River, located to the south and west of the site, and Commencement Bay, located to the north of the site. Ground water was encountered at between 2.5 and 4 ft bgs. Four studies were conducted on the site: the initial two studies were Robinson & Noble/Saltbush Environmental Services in April 2004 and Environmental Hazards Control (EHC) in June 2004. The Robinson and Noble study was initiated by the Puyallup Indian Tribe to evaluate both the Hometel and Casino properties. Petroleum hydrocarbons were found on the Casino site but not the Hometel site. Neither study found petroleum hydrocarbons on the Hometel Inn Motel site. However, metals were detected in the ground water above Method A cleanup levels. Arsenic, chromium and lead in the earlier study and arsenic in the last study. The metals contamination may be a site wide problem, but this will need to be determined. The final two studies were conducted by EHC to determine arsenic concentrations in the vadose zone (above the water table) and later to determine arsenic concentrations in the ground water. No arsenic was detected in the vadose zone. However, concentrations were found in the ground water to range from 9.05 to 79.1 ug/l.

2. **Describe affected media (soil, groundwater, surface water, sediment, air):** Ground water is contaminated with arsenic above Method A ground-water cleanup levels. Apparently, from characterization that was conducted, soils are not contaminated. Ground water samples filtered and demonstrating dissolved conditions indicates non-detect for arsenic. Ground water is within 1 ft of ground surface in at least one well.

3. **Cleanup method used:**

☒ **Method A**
☐ **Method B**
☐ **Method C**

4. **Describe cleanup activities (for each media) and if contamination remains on-site (including confirmational sampling/analysis, points of compliance, etc…):** Although arsenic remains at the site in the ground water, it is Ecology's position that the PLP cannot affect a cleanup of the "site". The ground-water data and information from other properties adjacent the Hometel property indicates that ground water may contain arsenic above MTCA cleanup levels throughout the area. Dissolved arsenic may not be an issue. However, a restrictive covenant should be placed on the property for the ground water. It is possible to provide a no further action for the site for petroleum hydrocarbons, but not for arsenic in the ground water. An NFA letter can be provided that stipulates that substantive requirements have been met for petroleum hydrocarbons with contamination still remaining in the ground water as an area-wide issue; and, if the restrictive covenant for ground water is placed on the property.

MAY BE — IF IT CAN BE SHOWN — COULD

UNTIL GW HAS BE FULLY CHARACTERIZED.

5. **Describe restrictive covenant (e.g., contamination remains under structure, groundwater restrictions, 5-year review):** Arsenic remains in the ground water and a restrictive covenant is required.

THAT THE ARSENIC IS FROM AN AREA WIDE SITE.

Site Manager	**Date** 1/11/05
VCP Coordinator	**Date** 1/11/05
Unit Manager	**Date**
Section Manager	**Date**

Washington State Department of Ecology
Toxics Cleanup Program

Voluntary Cleanup Program Site Log

SITE LOG FOR FISCAL YEAR 2005 (July 1, 2004-June 30, 2005)

Site Log #4

Site Name Hometel Motor Inn site, Fife **Site ID: SW0601**

SIC: Non-LUST J1C55 X **Month(s): January Year 2005**
LUST J1C61
Sediments J1J40

Name: Chuck Cline **Category: 7** **Rate/Hr.$97.00**

Date	Hours	Rate	Amount	Activity Description
1/7/2005	4	$97	$388	Write Site Summary/Start NFA Letter
1/10/2005	6	$97	$582	Write Site Summary/Complete NFA Letter
	10.0		**$970**	**Total**

Employee's Signature HometelMotorInn#4.XLS **Date: 1/11/2005**

2004

Washington State Department of Ecology
Toxics Cleanup Program

Voluntary Cleanup Program Site Log

SITE LOG FOR FISCAL YEAR 2005 (July 1, 2004-June 30, 2005)

Site Log #3

Site Name Hometel Motor Inn site, Fife **Site ID: SW0601**

SIC: Non-LUST J1C55 X **Month(s): December Year 2004**
LUST J1C61
Sediments J1J40

Name: Chuck Cline **Category: 7** **Rate/Hr.$97.00**

Date	Hours	Rate	Amount	Activity Description
12/6/2004	2	$97	$194	Write opinion letter for additional work
	2.0		$194	Total

Reviewed KC

Employee's Signature _____ HometelMotorInn#3.XLS Date: 12/15/2004

Environmental Hazards Control
36526–3rd Avenue Southwest, Suite 101
Federal Way, Washington 98023-7330
Seattle: (253) 874-6556
Tacoma:(253) 925-1060
www.envirohazardscontrol.com

EHC

RECEIVED
DEPT. OF ECOLOGY/SWRO

'04 DEC 29 P 3 :24

December 29, 2004

Kevin Carl
Korum Ford of Fife
1701 Alexander Avenue
Fife, Washington 98242

Re: Groundwater Well Installation and Monitoring
3520 Pacific Highway East, Fife, Washington 98424 (Hometel Inn Motel)

Dear Kevin,

Environmental Hazards Control (EHC) is pleased to submit three (3) signed and numbered copies of the *Groundwater Well Installation and Monitoring* report on the referenced property. The report outlines the installation of 4 shallow groundwater wells and the subsequent testing for the heavy metal arsenic in accordance with discussions with Chuck Cline at the Washington State, Department of Ecology. The report outlines the analytical results for "total" and "dissolved" arsenic in groundwater. Based upon laboratory results, "total" arsenic ranged from about 9 micrograms per liter (ug/L) to 71 ug/L. Based upon laboratory results, "dissolved" arsenic was not detected. The current MTCA, Method A Cleanup Level for arsenic in groundwater is 5 ug/L.

We recommend the report be forwarded to Chuck Cline for his/their assessment and comments prior to proceeding any further with this project. Please contact me if you have any questions.

Sincerely,

Steven J. Salter
Environmental Consultant

Enc.

Note: The work and laboratory analysis were completed on "rush" basis to accommodate your purchase and sale agreement schedule. Rush charges will be assessed.

City of Fife

www.cityoffife.org

Mayor
Mike Kelley, Sr.

Council
Richard Godwin
Barry Johnson
Kory Edwards
Rob Cerqui
Marlene Patton
Kim Roscoe

William J. Malinen
City Manager

Loren Combs
City Attorney

Steve Worthington
Community Development
Director

Michael Lafreniere
Parks, Recreation &
Community Services
Director

Marlyn Campbell
City Clerk/Treasurer &
Finance Director

Robert J. DeGroot
Police Chief

Russ Blount
Public Works Director &
City Engineer

Public Works
3725 Pacific Hwy. E.
Fife, WA 98424-1135
(253) 922-9315

J.M. Paulson
Criminal Justice Center
3737 Pacific Hwy. E.
Fife, WA 98424-1135
(253) 922-6633

Fife Community Center
2111 - 54th Ave. E.
Fife, WA 98424-2061
(253) 922-0900

Fife Swim Center
5410 - 20th Street E.
Fife, WA 98424
(253) 922-7665

City Hall
5411 - 23rd St. E.
Fife, WA 98424-2061
(253) 922-2489
Fax: (253) 922-5355

FACSIMILE TRANSMITTAL SHEET

City Hall Fax: (253) 922-5355

Date: 12-6-04

To: Chuck Kline

Company: DOE

Fax Number: 360-407-6305

From: Bev Boyle

This transmission consist of 2 pages, including this transmittal sheet.

Comments: Thanks - Bev

Please contact me at (253) 922-2489 if all pages were not received or if you have any questions regarding this transmission.

City of Fife

www.cityoffife.org

Mayor
Mike Kelley, Sr.

Council
Walt Fietz
Barry Johnson
Kory Edwards
Joe Rozenski
Mardene Patton
Kim Roscoe

William J. Malinen
City Manager

Loren Combs
City Attorney

Steve Worthington
Community Development
Director

Michael Lafreniere
Parks, Recreation &
Community Services
Director

Marlyn Campbell
City Clerk/Treasurer &
Finance Director

Robert J. DeGroot
Police Chief

Russ Blount
Public Works Director &
City Engineer

Public Works
3725 Pacific Hwy. E.
Fife, WA 98424-1135
(253) 922-9315

Criminal Justice Center
3737 Pacific Hwy. E.
Fife, WA 98424-1135
(253) 922-6633

Fife Community Center
2111 - 54th Ave. E.
Fife, WA 98424-2061
(253) 922-0900

Fife Swim Center
5410 - 20th Street E.
Fife, WA 98424
(253) 922-7665

City Hall
5411 - 23rd St. E.
Fife, WA 98424-2061
(253) 922-2489
Fax: (253) 922-5355

November 22, 2004

Kevin Carl
1701 Alexander Avenue East
Fife, WA 98424

SUBJECT: Hometel Inn Motel Site
3520 Pacific Highway East, Fife, WA

Dear Mr. Carl:

On November 9, 2004, city staff met with yourself, your real estate agent, and Steven Salter, Environmental Consultant for Environmental Hazards Control. Mr. Salter explained that site work was performed on the referenced property to determine if the heavy metal arsenic was present in shallow groundwater. The sampling was intended to assess potential contamination across the property by advancing borings and sampling soils near the 5 previous boring locations and 1 additional boring location. The result of the borings showed that arsenic and chromium were not detected in any of the soil samples submitted.

City staff reviewed this subsurface investigation in relationship to the property at 3520 Pacific Highway East. It has been determined that the property will be subject to the standard requirements for development within the City of Fife. Any future development of this site will be reviewed under normal State Environmental Protection Agency (SEPA) requirements.

Should you have further questions, please contact me at (253) 922-9625, Ext. 15.

Sincerely,

Beverly J. Boyle

Beverly J. Boyle
Associate Planner

cc: File
Correspondence

November 16, 2004

Kevin Carl
1701 Alexander Avenue East
Fife, WA 98424

SUBJECT: Hometel Inn Motel Site
3520 Pacific Highway East, Fife, WA

Dear Mr. Karl:

On November 9, 2004, city staff met with yourself, your real estate agent, and Steven Salter, Environmental Consultant for Environmental Hazards Control. Mr. Salter explained that site work was performed on the referenced property to determine if heavy metal arsenic was present in shallow groundwater. The sampling was intended to assess potential contamination across the property by advancing boring and sampling soils near the 5 previous boring locations and 1 additional boring location. The result of the borings showed that arsenic and chromium were not detected in any of the soil samples submitted.

City staff reviewed this subsurface investigation in relationship to the property at 3520 Pacific Highway East. It has been determined that the property will be subject to the standard requirements for development within the City of Fife. Any future development of this site will be reviewed under normal State Environmental Protection Agency (SEPA) requirements.

Should you have further questions, please contact me at (253) 922-9625, Ext. 15.

Sincerely,

Beverly J. Boyle
Associate Planner

cc: File
Correspondence

Environmental Hazards Control
36526-3rd Avenue Southwest, Suite 101
Federal Way, Washington 98023-7330
Seattle: (253) 874-6556
Tacoma:(253) 925-1060
www.envirohazardscontrol.com

EHC

RECEIVED
DEPT. OF ECOLOGY/SWRO
'04 NOV 19 A11:21

November 16, 2004

Kevin Carl
Korum Ford of Fife
1701 Alexander Avenue
Fife, Washington 98242

Re: 3520 Pacific Highway East, Fife, Washington 98424 (Hometel Inn Motel)

Dear Kevin,

Based upon our meeting with the City of Fife last week, here is the type of letter we propose they draft to you:

The City of Fife, Building and Land-Use Divisions have reviewed the soil and groundwater studies published to date on the referenced properties. It is our understanding shallow groundwater contains the heavy metal arsenic above the current Model Toxics Control Act (MTCA), Method A Cleanup Level for Groundwater of 5 microgram per liter. Based upon the study information, the source of the arsenic in groundwater does not appear to be from an on site source and may vary well be a problem in the general area. And, we understand the Washington State, Department of Ecology - Southwest Region, has been notified of the condition.

Given the conditions outlined, and your proposed use of the site as a parking lot for the sale of recreational vehicles and/or automobiles, we do not foresee any restrictions concerning the future development and/or use of the property as it pertains to environmental issues. Additionally, we do not see any issues of concerns that would hinder the redevelopment of the referenced property. Therefore, we anticipate a standard permit and review process that is customary to all commercial projects located within the City of Fife.

Sincerely,

City of Fife Official, Title
City of Fife, Washington

Please contact me if you have questions.

Sincerely,

Steven J. Salter
Environmental Consultant

Ehc.word.HometelInnSoilStudy10-2004

ashington State Department of Ecolog.
Toxics Cleanup Program

Voluntary Cleanup Program Site Log

SITE LOG FOR FISCAL YEAR 2005 (July 1, 2004-June 30, 2005)
Site Log #2

Site Name Hometel Motor Inn site, Fife Site ID: SW0601

SIC: Non-LUST J1C55 X Month(s): August Year 2004
LUST J1C61
Sediments J1J40

Name: Chuck Cline Category: 7 Rate/Hr.$97.00

Date	Hours	Rate	Amount	Activity Description
8/3/2004	3	$97	$291	Write opinion letter
	3.0		$291	Total

Ventered
KC 8/13
Bill Intern

Employee's Signature HometelMotorInn#2.XLS Date: 8/4/2004

WASHINGTON STATE DEPARTMENT OF ECOLOGY

WASHINGTON STATE DEPARTMENT OF ECOLOGY

RECEIPT 203339

DATE 8/24/04

RECEIVED FROM R.O.D. A. GIFFELS

Four hundred and twenty two dollars DOLLARS $422.00

FUND:

General ..... (UST) ..... TCP ..... WWD ..... Other ..... Cash .....

LOCATION: SWRO

Check # 6593

MO # .....

PURPOSE: VCP, NON-LUST, INVOICE PAYMENT, TCP ID #

SWD601

By Maureen Garrett

Thank You

010-144

STATE OF WASHINGTON
DEPARTMENT OF ECOLOGY
PO Box 47775 ◦ Olympia, Washington 98504-7775 ◦ (360) 407-6300

CERTIFIED MAIL

August 13, 2004

Mr. Rod Giffels
GVA Kidder Mathews
1201 Pacific Avenue, #1400
Tacoma, WA 98402

Dear Mr. Giffels:

RE: The Hometel Motor Inn Site, located at 3520 Pacific Highway E., Fife, Washington

This letter is written in response to your request to provide a no-further-action (NFA) letter for the Hometel Motor Inn site, located at 3520 Pacific Hwy E., Fife, Washington. Besides a **Phase I Environmental Site Assessment** (NVL Laboratories, June 25, 2002), two studies have been conducted on this site; one by Robinson & Noble/Saltbush Environmental Services in April 2004 (**Fife, Washington Phase I and Limited Phase II Environmental Site Assessment**), and one by Environmental Hazards Control (EHC) [**Subsurface Investigation, 3520 Pacific Highway East, Fife, Washington 98424 (Hometel Inn Motel)**] in June 2004. The Robinson & Noble study was initiated by the Puyallup Indian Tribe to evaluate both the Hometel and adjacent casino properties. Petroleum hydrocarbons were detected on the casino property, but not on the Hometel site. Neither study found petroleum hydrocarbons on the Hometel property. However, metals were detected in the ground water above the Model Toxics Control Act (MTCA) Method A cleanup levels. Arsenic, chromium and lead were found in the ground water in the earlier study and arsenic in the last study. Ground water was encountered at a depth of between 2.5 ft and 4.5 ft below ground surface (bgs). Unfortunately, because these metals have been found in the ground water above the MTCA cleanup levels, it is not possible to provide an NFA letter for the Hometel Motor Inn site, at this time. However, it could be possible to obtain an NFA letter for this site if certain additional work is conducted at this site. The following options are available to you and your clients:

1. Documentation should be provided for the soils located in the vadose zone (above the water table) to determine that the site is or is not a source for the metals contamination detected in the ground water. The fill material for this site may be

a source of metals and it should be characterized as completely as possible.

2. The ground water should be sampled to obtain analyses for metals (including arsenic, chromium and lead). Both dissolved and total fractions samples should be obtained. Wells should be constructed to determine whether elevated levels of metals are entering the property from off property and/or leaving the property down gradient. Depending on whether contaminants of concern are detected, additional samples may be required. If constituents are detected in the ground water, monitoring will be necessary to provide assurance that the concentrations remain below model toxics control act (MTCA) regulatory levels for four continuous quarters. An NFA letter could be issued once it is determined that ground water and soils is not causing harm to human health or the environment.

3. If it is possible to determine that the metals contamination in the ground water is an area wide issue, it may be possible to place a restrictive covenant on the ground water. However, because your property may be part of an area-wide site, Ecology may not be able to provide an NFA letter, but rather would provide an opinion letter. The property would be defined as part of a greater area defined by the arsenic ground-water plume and resolution would not occur until all of the greater area had been addressed as a formal cleanup (Agreed Order or Consent Decree). Generally, the criteria to placing a restrictive covenant on ground water are that the water is not being consumed on site and concentrations above MTCA regulatory cleanup levels are not leaving the property. However, should an area-wide contamination problem be determined, as part of the remedy selection, Ecology may approve an area-wide conditional point of compliance. "The area-wide conditional point(s) of compliance shall be as close as practicable to each source of hazardous substances, not to exceed the extent of ground water contamination at the time the department approves an area-wide conditional point of compliance. This provision may be applied only at areas that are affected by hazardous substances released from multiple sources that have resulted in commingled plumes of contaminated ground water that are not practicable to address separately. A site may have more than one area-wide conditional point of compliance to address multiple sources and types of contaminants. An area-wide conditional point of compliance may be approved under this provision only if all of the following conditions have been met:

   (A) The person conducting the cleanup action has complied with WAC 173-340-350 through 173-340-390, including a demonstration that it is not practicable to meet a point of compliance throughout the ground water contamination within a reasonable restoration time frame.

   (B) A plan has been developed for implementation of the cleanup action,

including a description of how any necessary access to the affected properties will be obtained.

(C) If the contaminated ground water is considered to be potable under WAC 173-340-720(2), current developments in the area encompassed by the area-wide conditional point of compliance and any other areas potentially affected by the ground water contamination are served by a public water system that obtains its water from an offsite source and it can be demonstrated that the water system has sufficient capacity to serve future development in these areas. This demonstration may be made by obtaining a written statement to this effect from the water system operator.

(D) All property owners, tribes, local governments, and water purveyors with jurisdiction in the area potentially affected by the ground water contamination, have been mailed a notice of the proposal to establish an area-wide conditional point of compliance and provided an opportunity to comment. The notice shall specifically ask for information on existing and planned uses of the ground water. The notice shall be in addition to any notice provided under WAC 173-340-600. The department will give greater weight to information based on an adopted or pending plan or similar preexisting document. When the department is providing technical assistance under WAC 173-340-515, the department shall also provide an opportunity to comment to the public through the *Site Register* before issuing a written opinion.

(E) Other conditions as determined by the department on a case-by-case basis. [WAC 173-340-720(8)(d)(iii)]

Please note that because your actions were not, or will not be conducted under a consent decree with Ecology, this letter is written pursuant to RCW 70.105D.030(1)(i) and does not constitute a settlement by the state under RCW 70.105D.040(4) and is not binding on Ecology.

The opinions presented by Ecology in this letter are made with respect to the information provided in the documents listed above. This opinion is only applicable to the specified site (or portion of the site) and may not be used to justify action at any other site (or portion of the site) nor any other properties owned or operated by Star Lodging of the Northwest, Mr. Amrit Pal Singh or their representatives.

The State, Ecology, and its officers and employees are immune from all liability and no cause of action of any nature may arise from any act or omission in providing this determination.

If you have any questions about any of the information presented in this letter, please contact me at (360) 407-6267.

Sincerely,



Charles S. Cline
Toxics Cleanup Program
Southwest Regional Office

CSC/ksc:HometelMotorInnOpinion

cc: Mr. Amrit Pal Singh, Star Lodging of the Northwest, LLC
Ms. Sharon Bell, Tacoma-Pierce County Health Dept.
Trish Akana, Department of Ecology (SW0601)

SWRO
VCP SITE REVIEW SUMMARY

Part I: Site Checklist

Site Name: Hometel Inn Motel site, Fife **VCP Number: SW0601**

Priority: ☒ **High** (pending property transaction, bank loan, etc.)
☐ **Normal**

☐ **Final NFA** (attach draft NFA/opinion letter and previous interim NFA letter and/or opinion letter(s))

☐ **Interim NFA** ☒ **Opinion Letter** ☐ **Other**

Was technical assistance provided?
☐ **No (received VCP application/cleanup report after cleanup completed)**
☒ **Yes (If yes, then check box(s) below that apply)**
☒ **before cleanup activities**
☐ **during cleanup activities**
☐ **after cleanup activities**

☐ Yes ☒ No **Is this an UST/LUST site?**

☐ Yes ☒ No **If so, has the LUST database manager been notified?**

☐ Yes ☒ No **Is the site ranked? If yes, what is its rank: (1-5)?**

☐ **EEOS notified of pending delisting (only if site is ranked)?**
☐ **Public notice completed for delisting?**

☒ Yes ☐ No **Coordination with Local Government/County Health Department?**

☒ Yes ☐ No **Is this site in the Tacoma Smelter Plume area?**

☒ Yes ☐ No **Has Site owner been notified of potential for arsenic/lead contamination?**
This site is adjacent to Atlas Foundry site. Potential contamination is metals (As, Pb, etc.)

☐ Yes ☒ No **Does the cleanup meet substantive requirements of MTCA?** Example: Required reports (e.g., RI/FS, CAP, Sampling and Analysis plan, etc..)need not be the same in title or format; however, the documents must still contain sufficient information to serve the same purpose. The scope and level of detail in these documents may vary from site to site depending on the site specific conditions and the complexity. **The site has not been fully characterized and has been determined to be possibly impacted with metals contamination, primarily in the ground water. This could be a sitewide issue, not necessarily as a result of the Asarco Plume/Tacoma Smelter Plume. The opinion letter will be necessary to address the options that are possible to obtain an NFA for this site and the restrictions that may be placed on the property.**

☐ Yes ☒ No **Has site (anywhere contamination has come to be located) been fully characterized (all media)?** The soils will need to be evaluated to determine that the metals in the ground water are not a localized problem stemming from the site, either from the fill materials or some other anthropogenic localized source. The ground water will need to be evaluated to determine that dissolved metal contamination is not coming onsite. If this is a sitewide issue, there may not be anything that can be done to remediate the ground water. A restrictive covenant would be necessary for the ground water.

☐ Yes ☐ No **Does contamination remain on-site (definition of "site/facility") after cleannp?**

☒ Yes ☐ No **Restrictive covenants/deed restrictions /institutional controls required?** This would be one of options.

☐ Yes ☒ No **Has a filed restrictive covenant been received and entered into database?**

☒ Yes ☐ No **Site logs submitted to VCP data manager?**

Part II: Cleanup/Decision Summary

1. **Site Description (include site address (street, city, county), physical description, current and historical uses of site, etc.):** The Hometel Inn Motel site is located at 3520 Pacific Highway E., Fife, Washington in Pierce County. It is located within the city limits of Fife, in the Commencement Bay/Port of Tacoma neighborhood in the NE ¼ of Section 11, Township 20 North, Range 3 East; Parcel number 0320111049. The site is bounded by the Econo Lodge and Pacific Hwy East on the north, and Interstate 5 Freeway on the south, and commercial establishments to the east and west, including Freddie's Casino immediately to the west and Trans-Pacific Trade Center office building and Lindal Homes and model log houses to the east. There are three separate structures, referred to as the North Wing, East Wing and South Wing, at the site. A large portion of the site is covered by asphalt paved parking, courtyard, landscape areas and planters. Aerial photos that were used for the Phase I review indicated that in 1946 land use was primarily agricultural. The 1969 and 1979 photos indicate that the structures were similar to that shown today and by 1969 Interstate 5 was also apparent. By 1985, the Econo Lodge structure was also apparent. Prior to 1980, the Hometel Inn Motel site was occupied by the Holiday Inn Motel. The nearest natural water bodies are the Puyallup River, located to the south and west of the site, and Commencement Bay, located to the north of the site. Ground water was encountered at between 2.5 and 4 ft bgs. Two studies were conducted on the site: Robinson & Noble/Saltbush Environmental Services in April 2004 and Environmental Hazards Control (EHC) in June 2004. The Robinson and Noble study was initiated by the Puyallup Indian Tribe to evaluate both the Hometel and Casino properties. Petroleum hydrocarbons were found on the Casino site but not the Hometel site. Neither study found petroleum hydrocarbons on the Hometel Inn Motel site. However, metals were detected in the ground water above Method A cleanup levels. Arsenic, chromium and lead in the earlier study and arsenic in the last study. The metals contamination may be a site wide problem, but this will need to be determined.

2. **Describe affected media (soil, groundwater, surface water, sediment, air):** Ground water is apparently contaminated with chromium, arsenic and lead above Method A ground-water cleanup levels. Soils may not be contaminated. However, this may need to be investigated further.

3. **Cleanup method used:**

   ☒ **Method A**
   ☐ **Method B**
   ☐ **Method C**

4. **Describe cleanup activities (for each media) and if contamination remains on-site (including confirmational sampling/analysis, points of compliance, etc...):** Ground water will need to BE addressed, either by characterization or remediation. It is possible that a restrictive covenant may be required for the ground water.

5. **Describe restrictive covenant (e.g., contamination remains under structure, groundwater restrictions, 5-year review):**

Site Manager	8/12/04 **Date**
VCP Coordinator	8/12/04 **Date**
Unit Manager	8-12-04 **Date**
FOR REBECCA LAWSON **Section Manager**	8-12-04 **Date**

Washington State Department of Ecology
Toxics Cleanup Program

Voluntary Cleanup Program Site Log

SITE LOG FOR FISCAL YEAR 2005 (July 1, 2004-June 30, 2005)

Site Log #2

Site Name Hometel Motor Inn site, Fife **Site ID: SW0601**

SIC: Non-LUST J1C55 X **Month(s):** August **Year** 2004
LUST J1C61
Sediments J1J40

Name: Chuck Cline **Category:** 7 **Rate/Hr.**$97.00

Date	Hours	Rate	Amount	Activity Description
8/3/2004	3	$97	$291	Write opinion letter
	3.0		$291	Total

Employee's Signature _____ HometelMotorInn#2.XLS **Date:** 8/4/2004

Washington State Department of Ecology
Toxics Cleanup Program

Voluntary Cleanup Program Site Log

SITE LOG FOR FISCAL YEAR 2005 (July 1, 2004-June 30, 2005)

Site Log #1

Site Name Hometel Motor Inn site, Fife **Site ID: SW0601**

SIC: Non-LUST J1C55 X **Month(s): July** **Year 2004**
LUST J1C61
Sediments J1J40

Name: Chuck Cline **Category: 7** **Rate/Hr.$97.00**

Date	Hours	Rate	Amount	Activity Description
7/27/2004	3	$97	$291	Review and write site summary
7/28/2004	3.5	$97	$340	Continue writing site summary
	6.5		$631	Total

Reviewed
RE
8/13
Bill Intern

Employee's Signature HometelMotorInn#1.XLS **Date:** 8/4/2004

STATE OF WASHINGTON
DEPARTMENT OF ECOLOGY
PO Box 47775 • Olympia, Washington 98504-7775 • (360) 407-6300

July 29, 2004

Mr. Armit Pal Singh
Star Lodging of the NW
1656 Kirkland Court SE
Renton WA 98058

Dear Mr. Singh:

Your complete application for the Voluntary Cleanup Program was received on July 22, 2004. The purpose of this letter is to acknowledge receipt of your application and to provide you with the name of the Site Manager assigned this review.

Site Name: Hometel Inn
Site Manager: Chuck Cline
VCP Identification Number Assigned: SW0601

Our database has been updated to reflect your participation in the Voluntary Cleanup Program. If you have any questions your Site Manager can be reached at 306-407-6267 Thank you for your commitment to the environment and the Voluntary Cleanup Program.

Sincerely,

Kim Cross
Voluntary Cleanup Program Data Manager
Southwest Regional Office
Toxics Cleanup Program
(306) 407-6240

ksc:VCP ACK Letter 071404

cc: Mr. Rod Giffels, GVA Kidder Mathews Real Estate
Chuck Cline, SWRO VCP Coordinator
Trish Akana, Toxic Cleanup Program, HQ

GVA Kidder Mathews
Worldwide Real Estate Solutions

1201 Pacific Avenue, Suite 1400
Tacoma, Washington 98402
Tel: 253.383.5693
Fax: 253.572.2648
www.gvakm.com

RECEIVED
DEPT OF ECOLOGY/SWR

'04 JUL 19 P1:13

July 14, 2004

Washington State Department of Ecology
300 Desmond Drive
Lacey, WA. 98503
Att: Chuck Cline

Re: Subsurface Investigation
Hometel Inn Motel
3520 Pacific Hwy. East
Fife, WA.
TCP ID# SW 0601

Dear Mr. Cline:

As per the original cover letter, the owner is asking for a NFA letter, based on the conclusions reached in the report issued by Environmental Hazards Control. We have included all available reports, as detailed on page two (documentation) of your Voluntary Cleanup Program Form. Some information requested in your forms does not apply to our situation. Information requested on page four is covered in detail in the EHC report.

I did find two typographical errors on the first page of the EHC report (correct date of report is June 25, 2004 and the correct address is 3520 Pacific Hwy East). I requested a corrected page from EHC, which I am including along with the forms provided by you.

Mr. Singh, the managing partner of Star Lodging has asked me to fill out the paperwork and serve as the contact person. If visits to the site are required, please contact me so we can manage the times (the manager is not aware of the sale and ownership wishes to keep it that way until we know that the sale will be finalized). Thanks for your help and cooperation.

Sincerely,

Rod Giffels
Sales Representative

Voluntary Cleanup Program

Washington State Department of Ecology – Toxics Cleanup Program

WASHINGTON STATE DEPARTMENT OF ECOLOGY

SITE SUMMARY

This form is a required component of your request for assistance under the Voluntary Cleanup Program. Please include it with your application, consultation fee, and terrestrial ecological evaluation form (if applicable).

WHICH OF THE FOLLOWING APPLY TO YOUR SITE?

Clean

☐ You are requesting assistance on a planned cleanup. * We are requesting a VFA

☐ You are requesting assistance on an ongoing cleanup.

☐ You are requesting review of a completed cleanup.

VCP FS#: 6088860

PERSON/ORGANIZATION MAKING REQUEST FOR ASSISTANCE

Name: Star Lodging of The Northwest/ Managing partner	
Firm:	Amrit Pal Sing
Mailing address: 1656 Kirkland Court SE	
City: Renton	State: WA Zip code: 98058
Telephone number: 206 941-7766	Fax number: 425 204-7766 E-mail address:

WHICH BEST DESCRIBES YOUR INVOLVEMENT AT THIS SITE (CHECK AS MANY THAT APPLY)

Current Owner	Former Owner	Potential Purchaser	Current Operator	Former Operator	Environmental Consultant	Attorney	Insurance Carrier	Other
✓								

If other, please specify:

SITE IDENTIFICATION

Name of site: 3520 Pacific Hwy E			
Alternative name(s) for site: Hometel Inn			
Site address: 3520 Pacific Hwy E			
City: Fife	State: WA Zip code: 98424	County: Pierce	UBI Number:
Township:	Range:	Section:	Quarter-Quarter:
Latitude:	Degrees:	Minutes:	Seconds:
Longitude:	Degrees:	Minutes:	Seconds:

What method did you use to calculate latitude and longitude?
How many acres is the site? 5.22 Acres
Property type? Commercial ☑ Industrial ☐ Residential ☐ Other ☐ Please specify:
Is the property currently being used? Yes
Are there plans for change in use? Not at this time If yes, please specify:

STANDARD INDUSTRIAL CLASSIFICATION (SIC) CODES

Please list all that apply. If you do not know the SIC code(s), list the activities conducted at the site (i.e. automotive repair and maintenance, construction equipment storage, etc.)

Motel

TANK INFORMATION

Please complete the table below for all above ground tanks (AST) and underground storage tanks (UST) existing or formerly existing on the property, including unregulated tanks.

TANK ID	AST/UST	SIZE	WAS FREE PRODUCT ENCOUNTERED?		IN EXCAVATION	**TANK STATUS
			*PRODUCT	ON GW		

** Unleaded, leaded diesel, bunker-C, waste oil, heating oil, aviation fuel, other (please identify)*
***Left in-place, removed, closed-in-place*

SITE MAPS

Please include an area map that shows the general location of the site (mark the site location) and a site diagram that shows sampling and well locations. Pls refer to EHC Report (Maps and Drawings)

DANGEROUS WASTE FACILITIES

Does the facility have a dangerous waste identification (WAD) number? Not to our knowledge

If yes, please specify.

SITE ASSESSMENT OR SITE [illegible] MEDIATION WORK COMPLETED [illegible]-DATE

Has site assessment work been completed at the site? Yes
If yes, when? 6/25/04 Were the results reported to Ecology? Yes
Has site cleanup work been conducted at the site? No
If yes, when? Were the results reported to Ecology?
Does contamination remain on-site after cleanup?
If yes, please describe the contamination?

DOCUMENTATION

Please list all known assessment and/or cleanup reports completed for the site. Include the title of the report, the name of the consulting firm that did the work, and the year it was completed.

TITLE	CONSULTING FIRM	DATE
Phase I Environmental Site Assessment	NVL Laboratories	June 25, 2002
*Phase I and Limited *Phase II Environmental Site Assessment	Robinson Noble and Salthush Environmental Services	April, 2004
*Third party reports not available to owner. phase II report has been included in Subsurface Investigation	A portion of the E.H.C. report. E.H.C.	June 25, 2004
Wetlands Report Included in E.H.C. report.	Russell & Associates No wetlands reported.	May 12, 2003

AFFECTED MEDIA & CONTAMINANTS

Please list the known or suspected contaminants at the site prior to cleanup. Mark the appropriate medium (such as soil) with "C" (confirmed and above Model Toxics Control Act (MTCA) cleanup standards), "B" (confirmed but below MTCA standards), "S" (suspected), "N/A" (not applicable), "O" (tested and not present), "U" (unknown).

CONTAMINANT	SOIL	GROUND WATER	SURFACE WATER	AIR	SEDIMENT	DRINKING WATER	DATE OF RELEASE (IF KNOWN)
Example: Lead	**C**	**S**	**S**	**U**	**S**	**S**	**1967-82**
Please refer to		EHC report					

METHODS & TREATMENT TECHNOLOGIES USED AT SITE

Please check all applicable boxes that apply to your site.

CLEANUP METHOD USED	SOIL	GROUND WATER	SURFACE WATER	DRINKING WATER	AIR	SEDIMENTS
Method A						
Method B						
Method C						
TREATMENT TECHNOLOGY USED	**SOIL**	**GROUND WATER**	**SURFACE WATER**	**DRINKING WATER**	**AIR**	**SEDIMENTS**
Air Sparging/Air Stripping						
Bioventing						
Capping (asphalt, concrete, topsoil, RCRA cover, soil-clay, synthetic membrane)						
Carbon Adsorption						
Containment On-Site						
Containment Off-Site						
Free-product Recovery						
In Situ Chemical Oxidation						
Natural Attenuation (dilution, volatilization, biodegradation, adsorption)						
Permeable Reactive Barriers						
Phytoremediation						
Soil Flushing						
Soil Vapor Extraction						
Thermal Desorption						
Other (please specify)						

AFFECTED MEDIA & CONTAMINANTS AFTER CLEANUP

Please list the contaminants from the . on page 4 and list their status after clean. Mark the appropriate medium (such as soil) with "C" (confirmed and above Model Toxics Control Act (MTCA) cleanup standards but contained), "B" (confirmed but below MTCA standards), "R" (remediated and below MTCA standards), "N/A" (not applicable), "O" (tested and not present), "U" (unknown) to reflect the status after cleanup.

CONTAMINANT	SOIL	GROUND WATER	SURFACE WATER	AIR	SEDIMENT	DRINKING WATER
Example: Lead	**R**	**O**	**B**	**U**	**B**	**O**

DRINKING WATER & AQUATICS INFORMATION

Are there any drinking wells within ½ mile of the site? If yes, how many?
Was a drinking water system affected? If yes, was an alternate drinking water source provided?
Was the affected drinking water system public, private, or both?
Are there any creeks, streams, ponds, wetlands, or shorelands on or adjacent to the site? Within ¼ mile of the site?
If yes, where are they located?
Were they impacted by the contamination from the site?

INSTITUTIONAL CONTROLS (E.G. RESTRICTIVE COVENANT, ENGINEERED CONTROLS, FENCING)

Were institutional controls used at the site? If yes, please specify. Pls refer to EHC report

OWNER/OPERATOR HISTORY

Please complete as many of the below boxes as possible. For type of owner/operator, please use the following codes: (1) Private, (2) Municipal, (3) County, (4) Federal, (5) State, (6) Tribal, (7) Mixed, (8) Other, (9) Unknown, (10) Public Entitle Acquisition via Bankruptcy.

Current site owner: Star Lodging of The Northwest		Type: 1	
Street address: 1656 Kirkland Court SE			
City: Renton	State: WA	Zip code: 98058	
Contact person (if different than owner listed above): Rod Giffels GVA Kidder Mathews			
Street address: 1201 Pacific Ave			
City: Tacoma	State: WA	Zip code: 98402	
Phone: (253) 274-4932	Fax: (253) 572-2648	E-mail address: rgiffels@gvakm.com	
Date of ownership: 10/98 to present			

Current operator: Star Lodging of the Northwest	Type: Motel 1	
Street address: same as owner		
City:	State:	Zip code:
Contact person (if different than owner listed above):		
Street address:		
City:	State:	Zip code:
Phone:	Fax:	E-mail address:
Date of operation: to		

Former site owner:		Type:
Street address:		
City:	State:	Zip code:
Contact person (if different than owner listed above):		
Street address:		
City:	State:	Zip code:
Phone:	Fax:	E-mail address:
Date of ownership: to		

Former operator:		Type:
Street address:		
City:	State:	Zip code:
Contact person (if different than owner listed above):		
Street address:		
City:	State:	Zip code:
Phone:	Fax:	E-mail address:
Date of ownership:	to	

Environmental consultant:		Type:
Representing:		
Firm:		
Street address:		
City:	State:	Zip code:
Phone:	Fax:	E-mail address:

SITE CONTACT PERSON (IF OTHER THAN OWNER/OPERATOR)

This is someone who is available during normal working hours and has knowledge about the site and the activities conducted at the site.

Name: Rod Giffels		
Relation to site owner/operator: Real Estate agent		
Firm: GVA Kidder Mathews		
Street address: 1201 Pacific Ave Suite 1400		
City: Tacoma	State: WA	Zip code: 98402
Phone: 253 274-4932	Fax: 253 572-2648	E-mail address: rgiffels@gvakm.com
Date of involvement with site: 3/02	to present	

Name:		
Relation to site owner/operator:		
Firm:		
Street address:		
City:	State:	Zip code:
Phone:	Fax:	E-mail address:
Date of involvement with site:	to	

Name:		
Relation to site owner/operator:		
Firm:		
Street address:		
City:	State:	Zip code:
Phone:	Fax:	E-mail address:
Date of involvement with site:	to	

Name:		
Relation to site owner/operator:		
Firm:		
Street address:		
City:	State:	Zip code:
Phone:	Fax:	E-mail address:
Date of involvement with site:	to	

Publication #020-73 (revised 7/02)

Ecology is an Equal Opportunity and Affirmative Action employer.

Voluntary Cleanup Program

Washington State Department of Ecology – Toxics Cleanup Program

WASHINGTON STATE DEPARTMENT OF ECOLOGY

TERRESTRIAL ECOLOGICAL EVALUATION EXCLUSION

Some contaminated sites are excluded from conducting a Terrestrial Ecological Evaluation. If your site meets the criteria for exclusion as described in WAC 173-340-7491, please complete this form.

SITE NAME_____

SITE ADDRESS_____

REASONS FOR EXCLUSION:

A site is eligible for exclusion if it meets any of the following criteria:

1. POINT OF COMPLIANCE WAC 173-340-7491(1)(A)

- All contamination is below 15 feet. ☐
- All contamination is below six feet and an institutional control has been implemented, as required by WAC 173-340-440. ☐
- All contamination is below a site-specific point of compliance established in compliance with WAC 173-340-7490(4)(b) with an institutional control implemented as required by WAC 173-340-440. ☐

  Please provide documentation that describes the rational for setting a site-specific point of compliance.

2. BARRIERS TO EXPOSURE WAC 173-340-7491(1)(B)

- All contaminated soil is or will be covered by physical barriers that prevent exposure to plants and wildlife and an institutional control has been implemented, as required by WAC 173-340-440. ☐

  An exclusion based on future land use must have a completion date for future development that is acceptable to Ecology.

3. UNDEVELOPED LAND WAC 173-340-7491 (1)(C)

- There is less than one-quarter acre of contiguous undeveloped land on or within 500 feet of any area of the site and any of the following chemicals is present: chlorinated dioxins or furans, PCB mixtures, DDT, DDE, DDD, aldrin, chlordane, dieldrin, endosulfan, endrin, heptachlor, heptachlor epoxide, benzene hexachloride, toxaphene, hexachlorobenzene, pentachlorophenol, or pentachlorobenzene. ☐

- For sites not containing any of the chemicals mentioned above, there is less than one-and-a-half acres of contiguous undeveloped land on or within 500 feet of any area of the site. ☐

[redacted]

4. BACKGROUND CONCENETRATIONS WAC 173-340-7491 (1) (D)

- Concentrations of hazardous substances in soil do not exceed background levels as described in WAC 173-340-709. ☐

* Refer to June, 2004 Report

Voluntary Cleanup Program

Washington State Department of Ecology – Toxics Cleanup Program

TCP ID# SW 0601

APPLICATION TO REQUEST ASSISTANCE

This application is for individuals requesting assistance from the Voluntary Cleanup Program to plan, conduct, or evaluate an independent cleanup. The applicant may be a site owner, former site owner, site operator, or consultant on behalf of the owner or operator.

Please answer the following questions to the best of your knowledge. FS#: 6088860 Cline

Have you discussed this site with an Ecology representative? Yes

If yes, what is that person's name? Chuck Cline

What is the approximate date? 7/13/04

Has Ecology already received reports or records pertaining to this site? Phase I + Phase II reports

If yes, what do they pertain to?

Is this a leaking underground storage tank site? No

Is this site a Brownsfield? No

(Brownfields are properties that are abandoned or underused because of environmental contamination from past industrial or commercial practices).

Entered RC 7/29

APPLICANT COMPLETES THIS SECTION (NOTE: THE APPLICANT IS RESPONSIBLE FOR ALL BILLINGS.)

Applicant Name Star Lodging of the NW Phone 206 941-7766

Applicant Address 1656 Kirkland Court SE

City Renton State WA Zip Code 98058

Site Name Hometel Inn Alternate Name

Site Address 3520 Pacific Hwy East

City Fife State WA Zip Code 98424 County Pierce

Site Owner Name Star Lodging of The Northwest Llc

Site Owner Address 1656 Kirkland Court SE Phone 206 941-7766

City Renton State WA Zip Code 98058

I, Amrit Pal Singh, request the assistance of the Department of Ecology. With this application, I have enclosed an initial deposit of $500. I understand this payment is the equivalent of approximately (5) hours of staff review on the cleanup of my contaminated site. If total charges exceed $500, I will be billed and will pay the remaining balance. Any excess payments will be refunded to me.

Amrit Pal Singh 7/13/04

Signature of Applicant Date

Publication #020-74 (revised 7/02)

TCP ID # SW 0601

Lat: 47 14 5.79

Long: 122 23 6.4

GVA Kidder Mathews
Worldwide Real Estate Solutions

1201 Pacific Avenue, Suite 1400
Tacoma, Washington 98402
Tel: 253.383.5693
Fax: 253.572.2648
www.gvakm.com

Facsimile Cover Sheet

To:	Chuck Cline
Company:	
Phone:	
Fax:	360 407-6305
From:	Rod Giffels
Company:	GVA Kidder Mathews
Phone:	253.274.4932
Fax:	253.572.2648
Date:	7/14/04
Pages including this cover page:	15

Comments:

GVA Kidder Mathews
Worldwide Real Estate Solutions

1201 Pacific Avenue, Suite 1400
Tacoma, Washington 98402
Tel: 253.383.5693
Fax: 253.572.2648
www.gvakm.com

July 14, 2004

Washington State Department of Ecology
300 Desmond Drive
Lacey, WA. 98503
Att: Chuck Cline

Re: Subsurface Investigation
Hometel Inn Motel
3520 Pacific Hwy. East
Fife, WA.
TCP ID# SW 0601

Dear Mr. Cline:

As per the original cover letter, the owner is asking for a NFA letter, based on the conclusions reached in the report issued by Environmental Hazards Control. We have included all available reports, as detailed on page two (documentation) of your Voluntary Cleanup Program Form. Some information requested in your forms does not apply to our situation. Information requested on page four is covered in detail in the EHC report.

I did find two typographical errors on the first page of the EHC report (correct date of report is June 25, 2004 and the correct address is 3520 Pacific Hwy East). I requested a corrected page from EHC, which I am including along with the forms provided by you.

Mr. Singh, the managing partner of Star Lodging has asked me to fill out the paperwork and serve as the contact person. If visits to the site are required, please contact me so we can manage the times (the manager is not aware of the sale and ownership wishes to keep it that way until we know that the sale will be finalized). Thanks for your help and cooperation.

Sincerely,

Rod Giffels
Sales Representative

Voluntary Cleanup Program

[redacted]

Washington State Department of Ecology — Toxics Cleanup Program

ECOLOGY

TCP ID# SW 0601

[redacted]

This application is for individuals requesting assistance from the Voluntary Cleanup Program to plan, conduct, or evaluate an independent cleanup. The applicant may be a site owner, former site owner, site operator, or consultant on behalf of the owner or operator.

Please answer the following questions to the best of your knowledge.

Have you discussed this site with an Ecology representative? Yes

If yes, what is that person's name? Chuck Cline

What is the approximate date? 7/13/04

Has Ecology already received reports or records pertaining to this site? Phase I + Phase II reports

If yes, what do they pertain to?

Is this a leaking underground storage tank site? No

Is this site a Brownsfield? No

(Brownfields are properties that are abandoned or underused because of environmental contamination from past industrial or commercial practices).

APPLICANT COMPLETES THIS SECTION (NOTE: THE APPLICANT IS RESPONSIBLE FOR ALL BILLINGS.)

Applicant Name Star Lodging of the NW Phone 206 941-7766

Applicant Address 1656 Kirkland Court SE

City Renton State WA Zip Code 98058

Site Name Hometel Inn Alternate Name

Site Address 3520 Pacific Hwy East

City Fife State WA Zip Code 98424 County Pierce

Site Owner Name Star Lodging of The Northwest Llc

Site Owner Address 1656 Kirkland Court SE Phone 206 941-7766

City Renton State WA Zip Code 98058

I, Amit Pal Singh, request the assistance of the Department of Ecology. With this application, I have enclosed an initial deposit of $500. I understand this payment is the equivalent of approximately (5) hours of staff review on the cleanup of my contaminated site. If total charges exceed $500, I will be billed and will pay the remaining balance. Any excess payments will be refunded to me.

Amit Pal Singh 7/13/04

Signature of Applicant Date

Publication #020-74 (revised 7/02)

TCP ID # SW 0601

Voluntary Cleanup Program

[redacted]

Washington State Department of Ecology – Toxics Cleanup Program

ECOLOGY

Site Summary

This form is a required component of your request for assistance under the Voluntary Cleanup Program. Please include it with your application, consultation fee, and terrestrial ecological evaluation form (if applicable).

WHICH OF THE FOLLOWING APPLY TO YOUR SITE?

☐ You are requesting assistance on a planned cleanup. * We are requesting a VFA

☐ You are requesting assistance on an ongoing cleanup.

☐ You are requesting review of a completed cleanup.

PERSON/ORGANIZATION MAKING REQUEST FOR ASSISTANCE

Name:	Star Lodging of The Northwest/ Managing partner
Firm:	Amrit Pal Singh
Mailing address:	1656 Kirkland Court SE
City: Renton	State: WA Zip code: 98057
Telephone number: 206 941-7766	Fax number: 425 204-7766 E-mail address:

WHICH BEST DESCRIBES YOUR INVOLVEMENT AT THIS SITE (CHECK AS MANY THAT APPLY)

✓								

If other, please specify:

SITE IDENTIFICATION

Name of site:	3520 Pacific Hwy E
Alternative name(s) for site:	Hometel Inn
Site address:	3520 Pacific Hwy E
City: Fife	State: WA Zip code: 98424 County: Pierce UBI Number:

Township:	Range:	Section:	Quarter-Quarter:
Latitude:	Degrees:	Minutes:	Seconds:
Longitude:	Degrees:	Minutes:	Seconds:

What method did you use to calculate latitude and longitude?

How many acres is the site? 5.22 Acres

Property type? Commercial ☑ Industrial ☐ Residential ☐ Other ☐ Please specify:

Is the property currently being used? Yes

Are there plans for change in use? Not at This time If yes, please specify:

STANDARD INDUSTRIAL CLASSIFICATION (SIC) CODES

Please list all that apply. If you do not know the SIC code(s), list the activities conducted at the site (i.e. automotive repair and maintenance, construction equipment storage, etc.)

Motel

TANK INFORMATION

Please complete the table below for all above ground tanks (AST) and underground storage tanks (UST) existing or formerly existing on the property, including unregulated tanks.

** Unleaded, leaded diesel, bunker-C, waste oil, heating oil, aviation fuel, other (please identify)*
*** Left in-place, removed, closed-in-place*

SITE MAPS

Please include an area map that shows the general location of the site (mark the site location) and a site diagram that shows sampling and well locations. Pls refer to EHC Report C Maps and Drawings)

DANGEROUS WASTE FACILITIES

Does the facility have a dangerous waste identification (WAD) number? Not to our knowledge

If yes, please specify.

SITE ASSESSMENT OR SITE MEDIATION WORK COMPLETED DATE

Has site assessment work been completed at the site? Yes

If yes, when? 6/25/04 Were the results reported to Ecology? Yes

Has site cleanup work been conducted at the site? No

If yes, when? Were the results reported to Ecology?

Does contamination remain on-site after cleanup? U

If yes, please describe the contamination?

DOCUMENTATION

Please list all known assessment and/or cleanup reports completed for the site. Include the title of the report, the name of the consulting firm that did the work, and the year it was completed.

Phase I Environmental Site Assessment	NVL Laboratories	June 25, 2002
* Phase I and Limited Phase II Environmental Site Assessment	Robinson Noble and Saltbush Environmental Services	April, 2004
* Third party reports not available to owner, phase II report has been included in Subsurface Investigation	E.H.C.	A portion of the the EHC report. June 25, 2004
Wetlands Report Included in E.H.C. report.	Russell & Associates	May 12, 2003 No wetlands reported.

AFFECTED MEDIA & CONTAMINANTS

Please list the known or suspected contaminants at the site prior to cleanup. Mark the appropriate medium (such as soil) with "C" (confirmed and above Model Toxics Control Act (MTCA) cleanup standards), "B" (confirmed but below MTCA standards), "S" (suspected), "N/A" (not applicable), "O" (tested and not present), "U" (unknown).

Example: Lead	C	S	S	U	S	S	1967-82
Please refer to		EHC report					

METHODS & TREATMENT TECHNOLOGIES USED AT SITE

Please check all applicable boxes that apply to your site.

Method A						
Method B						
Method C						
Air Sparging/Air Stripping						
Bioventing						
Capping (asphalt, concrete, topsoil, RCRA cover, soil-clay, synthetic membrane)						
Carbon Adsorption						
Containment On-Site						
Containment Off-Site						
Free-product Recovery						
In Situ Chemical Oxidation						
Natural Attenuation (dilution, volatilization, biodegradation, adsorption)						
Permeable Reactive Barriers						
Phytoremediation						
Soil Flushing						
Soil Vapor Extraction						
Thermal Desorption						
Other (please specify)						

AFFECTED MEDIA & CONTAMINANTS AFTER CLEANUP

Please list the contaminants from the box on page 4 and list their status after cleanup. Mark the appropriate medium (such as soil) with "C" (confirmed and above Model Toxics Control Act (MTCA) cleanup standards but contained), "B" (confirmed but below MTCA standards), "R" (remediated and below MTCA standards), "N/A" (not applicable), "O" (tested and not present), "U" (unknown) to reflect the status after cleanup.

Example: Lead	**R**	**O**	**B**	**U**	**B**	**O**

DRINKING WATER & AQUATICS INFORMATION

Are there any drinking wells within ½ mile of the site? If yes, how many?

Was a drinking water system affected? If yes, was an alternate drinking water source provided?

Was the affected drinking water system public, private, or both?

Are there any creeks, streams, ponds, wetlands, or shorelands on or adjacent to the site? Within ¼ mile of the site?

If yes, where are they located?

Were they impacted by the contamination from the site?

INSTITUTIONAL CONTROLS (I.E. RESTRICTIVE COVENANT, ENGINEERED CONTROLS, FENCING)

Were institutional controls used at the site? If yes, please specify. Pls refer to EHC report

OWNER/OPERATOR HISTORY

Please complete as many of the below boxes as possible. For type of owner/operator, please use the following codes: (1) Private, (2) Municipal, (3) County, (4) Federal, (5) State, (6) Tribal, (7) Mixed, (8) Other, (9) Unknown, (10) Public Entitle Acquisition via Bankruptcy.

Current site owner: Star Lodging of The Northwest	Type: 1
Street address: 1656 Kirkland Court SE	
City: Renton	State: WA Zip code: 98058
Contact person (if different than owner listed above): Rod Giffels GVA Kidder Mathews	
Street address: 1201 Pacific Ave	
City: Tacoma	State: WA Zip code: 98402
Phone: (253) 274-4932 Fax: (253) 572-2648	E-mail address: rgiffels@gvakm.com
Date of ownership: 10/98 to present	

Current operator: Star Lodging of the Northwest	Type: Motel
Street address: Same as owner	
City:	State: Zip code:
Contact person (if different than owner listed above):	
Street address:	
City:	State: Zip code:
Phone:	Fax: E-mail address:
Date of operation: to	

Former site owner:	Type:
Street address:	
City:	State: Zip code:
Contact person (if different than owner listed above):	
Street address:	
City:	State: Zip code:
Phone:	Fax: E-mail address:
Date of ownership: to	

Former operator: Type:

Street address:

City: State: Zip code:

Contact person (if different than owner listed above):

Street address:

City: State: Zip code:

Phone: Fax: E-mail address:

Date of ownership: to

Environmental consultant: Type:

Representing:

Firm:

Street address:

City: State: Zip code:

Phone: Fax: E-mail address:

SITE CONTACT PERSON (IF OTHER THAN OWNER/OPERATOR)

This is someone who is available during normal working hours and has knowledge about the site and the activities conducted at the site.

Name: Rod Giffels

Relation to site owner/operator: Real Estate agent

Firm: GVA Kidder Mathews

Street address: 1201 Pacific Ave Suite 1400

City: Tacoma State: WA Zip code: 98402

Phone: 253 274-4932 Fax: 253 572-2648 E-mail address: rgiffels@gvakm.com

Date of involvement with site: 3/02 to present

Name:

Relation to site owner/operator:

Firm:

Street address:

City: State: Zip code:

Phone: Fax: E-mail address:

Date of involvement with site: to

Name:		
Relation to site owner/operator:		
Firm:		
Street address:		
City:	State:	Zip code:
Phone:	Fax:	E-mail address:
Date of involvement with site:	to	

Name:		
Relation to site owner/operator:		
Firm:		
Street address:		
City:	State:	Zip code:
Phone:	Fax:	E-mail address:
Date of involvement with site:	to	

Publication #020-73 (revised 7/02)

Ecology is an Equal Opportunity and Affirmative Action employer.

Voluntary Cleanup Program

Washington State Department of Ecology – Toxics Cleanup Program

[redacted]

TERRESTRIAL ECOLOGICAL EVALUATION EXCLUSION

Some contaminated sites are excluded from conducting a Terrestrial Ecological Evaluation. If your site meets the criteria for exclusion as described in WAC 173-340-7491, please complete this form.

SITE NAME _____

SITE ADDRESS _____

REASONS FOR EXCLUSION:

A site is eligible for exclusion if it meets any of the following criteria:

1. POINT OF COMPLIANCE WAC 173-340-7491(1)(A)

- All contamination is below 15 feet. ☐
- All contamination is below six feet and an institutional control has been implemented, as required by WAC 173-340-440. ☐
- All contamination is below a site-specific point of compliance established in compliance with WAC 173-340-7490(4)(b) with an institutional control implemented as required by WAC 173-340-440. ☐

  Please provide documentation that describes the rational for setting a site-specific point of compliance.

2. BARRIERS TO EXPOSURE WAC 173-340-7491(1)(B)

- All contaminated soil is or will be covered by physical barriers that prevent exposure to plants and wildlife and an institutional control has been implemented, as required by WAC 173-340-440. ☐

  An exclusion based on future land use must have a completion date for future development that is acceptable to Ecology.

3. UNDEVELOPED LAND WAC 173-340-7491 (1)(C)

- There is less than one-quarter acre of contiguous undeveloped land on or within 500 feet of any area of the site and any of the following chemicals is present: chlorinated dioxins or furans, PCB mixtures, DDT, DDE, DDD, aldrin, chlordane, dieldrin, endosulfan, endrin, heptachlor, heptachlor epoxide, benzene hexachloride, toxaphene, hexachlorobenzene, pentachlorophenol, or pentachlorobenzene. ☐

- For sites not containing any of the chemicals mentioned above, there is less than one-and-a-half acres of contiguous undeveloped land on or within 500 feet of any area of the site. ☐

[redacted]

4. BACKGROUND CONCENETRATIONS WAC 173-340-7491 (1) (b)

- Concentrations of hazardous substances in soil do not exceed background levels as described in WAC 173-340-709. ☐

* Refer to June, 2004 Report

Environmental Hazards Control
36526–3rd Avenue Southwest, Suite 101
Federal Way, Washington 98023-7330
Seattle: (253) 874-6556
Tacoma:(253) 925-1060
www.envirohazardscontrol.com

EHC

June 25, 2004

Kevin Carl
Korum Ford of Fife
1701 Alexander Avenue
Fife, Washington 98242

Re: Subsurface Investigation
3520 Pacific Highway East, Fife, Washington 98424 (Hometel Inn Motel)

Dear Kevin,

Environmental Hazards Control (EHC) is pleased to submit this *Subsurface Investigation* on the referenced property. The site work was performed in the parking areas and adjacent vegetation strips on the property. It is our understanding you may purchase the referenced property and our *Subsurface Investigation* will assist in determining adverse environmental liability on the site.

1.0 Purpose

The purpose of our services was to evaluate shallow soils and/or groundwater (GW) and offer recommendations for further investigation, if warranted. Based upon the history of the site (motel) and nearby activity (leaking underground storage tanks) reported in a previously published Phase I – Environmental Assessment, EHC was to advance borings and perform sampling to assist in determining if contaminants typically associated with petroleum hydrocarbons and heavy metals were present. The sampling was intended to assess potential contamination around the perimeter of the property.

The following is an outline of the critical elements of the sampling:

- Review previously published reports on subject;
- Outline the work with the Client;
- Develop a *Sampling Plan* in accordance with standard protocols and previous report data;
- Advance borings and collect soil and/or GW samples;
- Field screen suspect soils for the presence of petroleum hydrocarbons with a photo-ionizing detector (PID);
- Document conditions found;
- Submit samples to an approved laboratory for analysis;
- Provide a written report of findings with recommendations.

WASHINGTON STATE DEPARTMENT OF ECOLOGY

WASHINGTON STATE DEPARTMENT OF ECOLOGY

RECEIPT 203324

DATE 7-13-04

RECEIVED FROM David V. Sheean, Carol A. Sheean

Five hundred DOLLARS 500.00

FUND:

General ..... UST X ..... WWD ..... Other ..... Cash .....

LOCATION: TCP - SWRO Check # 2847

MO # .....

PURPOSE: VCP, NOW - LUST, Hometel Inn Motel, Pacific Hwy, Tacoma, TCP ID # SW0601

By Maureen Barrett

Thank You

010-144

GVA Kidder Mathews
Worldwide Real Estate Solutions

1201 Pacific Avenue, Suite 1400
Tacoma, Washington 98402
Tel: 253.383.5693
Fax: 253.572.2648
www.gvakm.com

July 12, 2004

Washington State Department of Ecology
300 Desmond Drive
Lacey, WA. 98503
Att: Chuck Cline

Re: Subsurface Investigation
Hometel Inn Motel
3520 Pacific hwy. East
Fife, WA.

Dear Mr. Cline:

Included is the Phase I Report and the recently completed Phase II Report as well as the cover letter from the attorney for the owners of 3520 Pacific Hwy. East.

As discussed in our phone conversation today, there is a pending real estate transaction, with a scheduled closing date at the end of July. If you need any additional information on the property, please contact either the owner's attorney or myself.

Sincerely,

Rod Giffels
Sales Representative

Brian Wichmann
15201 Military Rd S
Seattle, WA 98188

Attorney at Law
(206) 244-7433

July 8, 2004

Washington State Department of Ecology
Attn: Chuck Cline at 47775
Olympia, WA 98504 7775

Re: Subsurface Investigation
Hometel Inn Motel
3520 Pacific Hwy East, Fife, Washington

Dear Mr. Cline:

This office represents Star Lodging Lodging of the Northwest, LLC. Pursuant to the recommendations in Environmental Hazards Control's inspection of their above-referenced property, I am forwarding their report on to you for review and possible issuance of a "No Further Action Letter" or a "Non-Restrictive NFA."

Also enclosed is a $500 deposit check.

If you need anything further, please let me know.

Very Truly Yours,

Brian Wichmann
cc: Client

Environmental Hazards Control
36526–3rd Avenue Southwest, Suite 101
Federal Way, Washington 98023-7330
Seattle: (253) 874-6556
Tacoma:(253) 925-1060
www.envirohazardscontrol.com

EHC

June 25, ~~2003~~ 2004

Kevin Carl
Korum Ford of Fife
1701 Alexander Avenue
Fife, Washington 98242

Re: Subsurface Investigation
3520 ~~Alexander Avenue~~, PACIFIC HIGHWAY EAST Fife, Washington 98424 (Hometel Inn Motel)

Dear Kevin,

Environmental Hazards Control (EHC) is pleased to submit this *Subsurface Investigation* on the referenced property. The site work was performed in the parking areas and adjacent vegetation strips on the property. It is our understanding you may purchase the referenced property and our *Subsurface Investigation* will assist in determining adverse environmental liability on the site.

1.0 Purpose

The purpose of our services was to evaluate shallow soils and/or groundwater (GW) and offer recommendations for further investigation, if warranted. Based upon the history of the site (motel) and nearby activity (leaking underground storage tanks) reported in a previously published Phase I – Environmental Assessment, EHC was to advance borings and perform sampling to assist in determining if contaminants typically associated with petroleum hydrocarbons and heavy metals were present. The sampling was intended to assess potential contamination around the perimeter of the property.

The following is an outline of the critical elements of the sampling:

- Review previously published reports on subject;
- Outline the work with the Client;
- Develop a *Sampling Plan* in accordance with standard protocols and previous report data;
- Advance borings and collect soil and/or GW samples;
- Field screen suspect soils for the presence of petroleum hydrocarbons with a photo-ionizing detector (PID);
- Document conditions found;
- Submit samples to an approved laboratory for analysis;
- Provide a written report of findings with recommendations.

2.0 Services

The following services were provided by EHC:

- Conducted a site review following review of a *Phase I – Environmental Assessment;*
- Discussed site conditions with Client and Client's realtor over the telephone;
- Documented the visible location of pipe penetrations in catch basins;
- Developed a *Sampling Plan* to advance borings near previous boring locations;
- Developed a *Health and Safety Plan (HASP)*;
- Reviewed *Sampling Plan* and *HASP* with driller from Environmental Services Network, Northwest (ESN);
- Starting the morning of June 17, 2004, a total of 5 borings were advanced in the Parking Areas and adjacent vegetation strips on the property. The boring work involved advancing borings near the 4 corners of the property with an additional boring near the center of the North Parking Area;
- All borings were advanced with a truck-mounted direct push hydraulic auger (Strataprobe) to a depth of 7.5' below ground surface (bgs);
- Groundwater was encountered in all 5 borings (B1A through B5A) ranging between 2.5' and 4.0';
- Documented subsurface conditions on Boring Logs;
- Drew numerous soil samples from borings B1A through B5A. All samples were field screened with a PID for volatile organics;
- All field screening with a PID was performed on suspect soils by containing soils sealed in plastic bags, waiting for possible hydrocarbon molecules to warm (excite) and release inside the sealed bag. A micro-tip probe, attached to a PID, was inserted in to the bag and head-space gases were analyzed for hydrocarbons;
- Drew a total of 13 soil samples and 5 GW samples from the borings;
- All GW samples included 1 - ½ liter glass amber bottle for oil range petroleum hydrocarbon, 3 glass VOAs for gasoline range petroleum hydrocarbons and 1 plastic bottle for heavy metal;
- All soil samples were contained within 4 ounce glass jars with Teflon line lids;
- All sample containers were labeled with the necessary information (sample #, date, time);
- Samples were stored in a cooler with ice/chiller packs (maintained at approximately 4 degrees centigrade) during field operations;
- A chain-of-custody was completed the afternoon of June 17, 2004. Based upon the *Sampling Plan* and the Client's requirements, 12 of the 13 soil samples drawn and all of the GW samples drawn were requested analyzed on a standard turn-around basis;
- All samples, including the chain-of-custody, were turned over to an ESN representative and the samples were transferred to an ESN cooler with ice packs;
- The GW samples requiring metals analysis were transferred to STL Laboratories in Fife, Washington the afternoon of June 17, 2004;
- All other samples were transported to ESN's laboratory in Lacey, Washington the afternoon of June 17, 2004;
- Requested analysis on 2 of the 13 soil samples and all 5 GW samples:
  1. NWTPH-D extended (Identification of the heavy range petroleum hydrocarbons, i.e., diesel, oil and mineral oil).

- Requested analysis on all 5 of the GW samples:
  1. EPA Method 8021B Gasoline BTEX (Identification of petroleum hydrocarbons from gasoline including benzene, toluene, ethyl benzene and xylene).
- Request analysis on all 5 of the GW samples:
  1. USEPA Method 6020 and 7470 (Heavy metals in soil...MTCA 5 metals: arsenic, cadmium, chromium, lead and mercury).
- Requested analysis on 10 of the 13 soil samples:
  NWTPH - HCID (Identification of petroleum hydrocarbons in the gasoline, diesel, heavy oil and Mineral oil range).
- Contacted Client and discussed preliminary analytical results;
- Contacted Washington State, Department of Ecology, Voluntary Cleanup Program lead and discussed option concerning reporting on site conditions without identifying subject.
- Summarized the data in a written report with attachments.

3.0 Background

The subject property was a commercial zoned parcel of land occupied by the Hometel Inn Motel. The property was located in the 3500 block of Fife, Washington between Pacific Highway East and Interstate 5. The subject was utilized as farmland up to the early 1960s. The subject was developed as a motel/hotel in the early to mid-1960s and has been in operation as such to present day.

A *Phase I and Limited Phase II Environmental Site Assessment* performed by Robinson & Noble, Inc. and Saltbush Environmental Services in April 2004 confirmed the presence of the heavy metals arsenic, chromium and lead above the MTCA, Method A Cleanup Levels for Groundwater on the subject. The report data was presented along with data generated on the property adjacent the west side of the subject (Freddie's Casino at 3402 Pacific Highway East, Fife, Washington). A summary of the analytical results of soil and GW samples from the *Phase I and Limited Phase II Environmental Site Assessment* has been presented in Tables 3-1 and 4-1.

Table 3-1
Phase I and Limited Phase II Environmental Site Assessment
Summary of Analytical Results of Soil (April 2004)
3520 Pacific Highway East, Fife, Washington

Sample Number	Sample Depth	Sample Date	Analysis Date	Gas	Diesel	Heavy Oil	Mineral Oil	Metals	Gas BTEX
B6	?	?	?	NA	ND	ND	ND	Pb: 4.6	NA
B7	?	?	?	ND	ND	ND	ND	ND	NA
B8	?	?	?	NA	ND	ND	ND	Pb: 13 Cr: 5.5	NA
B9	?	?	?	ND	ND	ND	ND	Cr: 3	NA
MTCA A				30	2,000	2,000	4,000	2-2,000	0.03-9

Soil values reported in milligrams per kilogram (mg/kg).
ND = None detected.
NA = Not analyzed.
MTCA A = MTCA, Method A Cleanup Levels for Unrestricted Land Use
Metals = MTCA 5 metals analyzed but, EHC reported only those metals found above detection levels.

Table 4-1
Phase I and Limited Phase II Environmental Site Assessment
Summary of Analytical Results of Soil (April 2004)
3520 Pacific Highway East, Fife, Washington

Sample Number	Sample Depth	Sample Date	Analysis Date	Gas	Diesel	Heavy Oil	Mineral Oil	Metals	Gas BTEX
B6	?	?	?	NA	ND	ND	ND	ND	ND
B7	?	?	?	ND	ND	ND	ND	**As: 0.041 Cr: 0.10** Pb: 0.009	ND
B8	?	?	?	NA	ND	ND	ND	**As: 0.015 Cr: 0.40** Pb: 0.005	ND
B9	?	?	?	ND	ND	ND	ND	**As: 0.046 Cr: 0.20 Pb: 0.050**	ND
MTCA A Reported levels in April 2004 Report.				800	500	500	500	As: 0.005 Ca: 0.005 Cr: 0.05 Pb: 0.015 Hg: 0.002	5 – 1,000
MTCA A Metals analysis listed in ug/L.				800	500	500	500	As: 5 Ca: 5 Cr: 50 Pb: 15 Hg: 2	5 – 1,000

Groundwater values for petroleum hydrocarbons reported in milligrams per kilogram (mg/L).
*Groundwater values for heavy metals reported in micrograms per liter (ug/L)
ND = None detected.
NA = Not analyzed.
Metals: MTCA 5 metals analyzed but EHC reported only those metals found above detection levels.
MTCA, Method A Cleanup Levels for Unrestricted Land Use
*Note: The GW analysis for heavy metals reported in the April 2004 Report appears to have been mislabeled and was reported in milligrams per liter (mg/L) as opposed to the stated micrograms per liter (ug/L). Typically, GW analysis reported by a laboratory in mg/L is converted to ug/L by the consultant for comparison with MTCA, Method A Cleanup Levels for Groundwater.
*Note: The MTCA, Method A Cleanup Level for Mercury (Hg) in Groundwater was reported incorrectly in the April 2004 Report at 0.015 mg/L versus the actual Cleanup Level of 0.002 mg/L or 2 ug/L.

3.1 Property Reports

- *Phase I and Limited Phase II Environmental Site Assessment*, Robinson & Noble, Inc. and Saltbush Environmental Services, #1757-004A, April 2004 (EHC was provided the cover page along with pages 8, 9 10, 11, a Vicinity Map and poor copy of the Boring Location Map).
- *Wetlands Review of Hometel Inn Property, City of Fife, 3520 Pacific Highway East, Pierce County Parcel #0320111049*, Russell & Associates, May 12, 2003
- *Phase I Environmental Site Assessment*, Hometel Inn Motel, NVL Laboratories, Inc. June 25, 2002
- *Asbestos-Containing Materials Survey*, 3518 Pacific Highway, Fife, WA, Project #2002-285, NVL Laboratories, Inc., June 20, 2002 (Partial report included pages 1 – 9).

4.0 Field Work

4.1 Utilities Locate

Based upon the previous site work performed by another consulting firm, and given EHC's *Sampling Plan* dictated sampling adjacent previous borings advanced around the subject, EHC did not contact the Utilities Underground Location Center (UULC) prior to commencing the subsurface work at the referenced property. Although, all visible utilities, stormwater piping and asphalt patches relating to subsurface systems (electrical and plumbing) were noted by EHC prior to commencing the work. A minimum distance of 5' was maintained from all apparent subsurface systems throughout the work. Additionally, a minimum distance of 10' was maintained from all overhead systems throughout the work.

4.2 Sampling Plan

A *Sampling Plan* was developed based upon the previous reports published on the site and site reconnaissance by EHC. The focus of the Sampling Plan was to confirm the results of the April 2004 subsurface sampling work perform by another consulting firm. See: SAMPLING PLAN.

4.3 Subsurface Investigation

The boring locations were chosen based upon prior boring locations and the need for additional data in the North Parking Area between the Travel Lodge and the Hometel Inn Motel. A description of each boring location and associated activity has been described in subsequent paragraphs. See: BORING LOGS.

Boring B1A was advanced to a depth of 7' bgs in the southwest corner of the property approximately 107' west and 63' north of the northwest corner of the site building. The boring location was chosen because it was west of the boring advanced in a previously referenced report and because it was within the drainage area for the parking stormwater. Groundwater was encountered at 2.5' bgs and sample B1A-W was drawn and submitted for laboratory analysis. Soil samples were field screened with a PID at various depths with following results:

- 0' - .5' 7.2 ppm
- 2' – 2.5' 4.1 ppm
- 4' – 4.5' 4.0 ppm
- 6 – 6.5' 7.6 ppm

Based upon soil conditions and PID results, it did not appear the soil samples contained volatile organics associated with petroleum hydrocarbons. Although, as a precaution, samples B1A-1, B1A-2, B1A-3 and B1A-4 were contained in 4-ounce glass jars and submitted for laboratory analysis.

Boring B2A was advanced to a depth of 7' bgs in the North Parking Area about 95' east and 38' north of the northwest corner of the site building. The boring location was chosen because no data had been collected between the site building and adjacent Travel Lodge in a previously published report. Groundwater was encountered at 3' bgs and sample B2A-W was drawn and submitted for laboratory analysis. Soil samples were field screened with a PID at various depths with the following results:

- 0 - .5' 9.2 ppm
- 2' – 2.5' 0.1 ppm
- 4' – 4.5' 8.9 ppm

Based upon soil conditions and PID results, samples B2A-1 and B2A-2 were contained in 4-ounce glass jars and submitted for laboratory analysis.

Boring B3A was advanced to a depth of 7' bgs in the northeast corner of the North Parking Area about 3' west and 65' north of the northeast corner of the site building. The boring location was chosen because it was adjacent a boring advanced in a previously referenced report. Groundwater was encountered at 4' bgs and sample B3A-W was drawn and submitted for laboratory analysis. Soil samples were field screened with a PID at various depths with the following results:

- 4' – 4.5' 4.0 ppm
- 6' – 6.5 5.7 ppm

Based upon soil conditions and PID results, samples B3A-1 and B3A-2 were contained in 4-ounce glass jars and submitted for laboratory analysis.

Boring B4A was advanced to a depth of 7' bgs near the southeast corner of the site approximately 43' east and 46' south of the southeast corner of the site building. The boring location was chosen because it was adjacent a boring advanced in a previously referenced report. Groundwater was encountered at 3.5' bgs and sample B4A-W was drawn and submitted for laboratory analysis. Soil samples were field screened with a PID at various depths with the following results:

- 2' – 2.5' 4.9 ppm
- 3.5' – 4' 8.0 ppm
- 6' – 6.5' 7.7 ppm

Based upon soil conditions and PID results, all samples B4A-1 and B4A-2 were contained in 4-ounce glass jars and submitted for laboratory analysis.
Boring B5A was advanced to a depth of 7' bgs near the northwest corner of the site approximately 104' west and 13' south of the southwest corner of the site building. The boring location was chosen because it was adjacent or near a boring advanced in a previously referenced report. Groundwater was encountered at 4' bgs and sample B5A-W was drawn and submitted for laboratory analysis. Soil samples were field screened with a PID at various depths with the following results:

- 1' to 1.5' 6.7 ppm
- 3' – 3.5' 9.4 ppm
- 5.5 – 6' 9.2 ppm

Based upon soil conditions and PID results, samples B5A-1, B5A-2 and B5A-3 ere contained in 4-ounce glass jars and submitted for laboratory analysis. Although, sample B5A-1 (0.5' to 1' bgs) was placed on "hold" or not analyzed pending the results of analysis of B5A-2 and B5A-3. Given no petroleum hydrocarbons in the gasoline, diesel and oil range were detected in B5A-2 and B5A-3, sample B5A-1 was not analyzed.

Note: Groundwater encountered across the site was found within a sandy layer and recharged at a moderate rate. All GW samples were drawn from within 5' sections of #10 slot PVC screen.

4.3.1 Work Procedures

Steven Salter of EHC donned protective non-latex gloves during the work and distilled water rinses were performed on all equipment prior to their use. Hearing and eye protection were worn by EHC throughout all drilling operations. And, EHC instructed the Driller to don hearing and eye protection throughout the work.

All borings were advanced with a truck-mounted 2" hydraulic auger owned and operated by ESN. The Strataprobe sampling system consisted of direct-push hydraulic unit. The rear-mounted, duel ram configuration, in conjunction with a hydraulic hammer, is capable of producing high-frequency impact energy that is suitable for shallow to moderate depth environmental sampling.

The Driller advanced each boring using a retractable piston sampler. All borings were advanced using a standard 4' x 2" steel sleeve and acrylic inserts. Upon reaching the desired depth, the piston was unlocked and the sampler advanced 1" into the soil as the piston retracted. See: BORING LOGS.

Samples were collected by EHC throughout the day of June 17, 2004. Samples were inventoried and then transferred to the driller for ESN on the afternoon of June 17, 2004. See: LABORATORY ANALYSIS and EQUIPMENT LIST.

4.3.2 Laboratory Analysis

Samples B2A-W, B3A-W B4A-W were found to contain arsenic above the Model Toxics Control Act (MTCA), Method A Cleanup Level for Groundwater of 5 micrograms per liter (ug/L). Samples

B2A-W, B3A-W B4A-W were found to contain chromium below the MTCA, Method A Cleanup Level for Groundwater of 50 ug/L. None of the soil or GW samples analyzed were found to contain detectable concentrations of petroleum hydrocarbons in the gasoline, diesel, heavy oil or mineral oil range. See: LABORATORY ANALYSIS.

A summary of the analytical results of soil and GW samples has been presented in Tables 8-1 and 9-1.

Note: The laboratory analysis for groundwater were reported in milligrams per liter (mg/L) and converted by EHC to ug/L for comparison with current MTCA standards.

Table 8-1
Summary of Analytical Results of Soil
3520 Pacific Highway East, Fife, Washington

Sample Number	Sample Depth	Sample Date	Analysis Date	Gas	Diesel	Heavy Oil	Mineral Oil	Metals	Gas BTEX
B1A-1	0 – 0.5'	06-17-04	06-18-04	NA	ND	ND	ND	NA	NA
B1A-2	2' – 2.5'	06-17-04	06-22-04	ND	ND	ND	ND	NA	NA
B1A-3	4' – 4.5'	06-17-04	06-18-04	NA	ND	ND	ND	NA	NA
B1A-4	6' – 6.5'	06-17-04	06-22-04	ND	ND	ND	ND	NA	NA
B2A-1	2' – 2.5'	06-17-04	06-22-04	ND	ND	ND	ND	NA	NA
B2A-2	4' – 4.5'	06-17-04	06-22-04	ND	ND	ND	ND	NA	NA
B3A-1	4' – 4.5'	06-17-04	06-22-04	ND	ND	ND	ND	NA	NA
B3A-2	6' – 6.5'	06-17-04	06-22-04	ND	ND	ND	ND	NA	NA
B4A-1	3.5' – 4'	06-17-04	06-22-04	ND	ND	ND	ND	NA	NA
B4A-2	6' – 6.5'	06-17-04	06-22-04	ND	ND	ND	ND	NA	NA
B5A-1	0.5' – 1'	06-17-04	06-22-04	ND	ND	ND	ND	NA	NA
B5A-2	2' –2.5'	06-17-04	06-22-04	ND	ND	ND	ND	NA	NA
B5A-2 Duplicate	2' – 2.5'	06-17-04	05-22-04	ND	ND	ND	ND	NA	NA
B5A-3	5.5' – 6'	06-17-04	06-22-04	ND	ND	ND	ND	NA	NA
Method Blank	NA	NA	06-18-04	NA	ND	ND	ND	NA	NA
Lab Detection Limit (NWTHP-HCID/D-Ext.)				20	50/20	100/40	100/40	Many	NA
MTCA, Method A Soil Cleanup Levels for Unrestricted Land Use				30	2,000	2,000	4,000	2 – 2,000	0.03 – 9

Soil values reported in milligrams per kilogram (mg/kg).
ND = None detected.
NA = Not analyzed.
Dup. = Duplicate sample analyzed by laboratory for quality assurance.
Bold values indicate concentration exceed MTCA, Method A Cleanup Levels for Unrestricted Land Use.

Table 9-1
Summary of Analytical Results of Groundwater
3520 Pacific Highway East, Fife, Washington

Sample Number	Sample Depth	Sample Date	Analysis Date	Gas	Diesel	Heavy Oil	Mineral Oil	Metals	Gas BTEX
B1A-W	2.5'	06-17-04	06-22-04	NA	ND	ND	ND	**As: 10.9** Cd: ND Cr: 2.59 Hg: ND Pb: ND	ND
B2A-W	3'	06-17-04	06-22-04	NA	ND	ND	ND	**As: 6.91** Cd: NA Cr: 4.17 Hg: ND Pb: ND	ND
B2A-W Duplicate	3'	06-17-04	06-22-04	NA	ND	ND	ND	NA	ND
B3A-W	4'	06-17-04	06-22-04	NA	ND	ND	ND	**As: 16.7** Cd: ND Cr: 14.3 Hg: ND Pb: ND	ND
B4A-W	3.5'	06-17-04	06-22-04	NA	ND	ND	ND	**As: 34.3** Cd: ND Cr: 3.85 Hg: ND Pb: ND	ND
B5A-W	4'	06-17-04	06-22-04	NA	ND	ND	ND	**As: 26.9** Cd: ND Cr: ND Hg: ND Pb: ND	ND
Lab Detection Limit (NWTPH-D ext, Method 7470, 6020 and 8021B)				-	200	400	400	0.2 –2.5	1
MTCA, Method A Soil Cleanup Levels for Groundwater				800	500	500	500	As: 5 Cd: 5 Cr: 50 Hg: 2 Pb: 15	B: 5 EB: 700 Tol: 1,000 Xyl: 1,000

Groundwater values in table reported in micrograms per liter (ug/l).
Laboratory analysis for petroleum hydrocarbons in water reported in ug/L.
Laboratory analysis for metals in water reported in milligrams per liter (mg/L).
ND = None detected.
NA = Not analyzed.
Dup. = Duplicate sample analyzed by laboratory for quality assurance.
Bold values indicate concentration exceed MTCA, Method A Cleanup Levels for Groundwater.

5.0 Summary of Conditions

- A total of 5 borings were advanced across the site to average depth of 7' bgs.
- Generally, site soils consisted of fine to medium sands over-layed in areas with 1' to 2' of fill consisting of coarse sands and crushed rock.
- Groundwater was encountered at 2.5' to 4' bgs.
- All borings were sealed with bentonite and asphalt surfaces patched with cold-process asphalt patch.
- Low concentrations of volatile organics were detected with the PID and averaged between 4 ppm and 9 ppm.
- Groundwater from all 5 borings was found to contain the heavy metal arsenic (6.9 to 34.3 ug/L) above the MTCA, Method A Cleanup Level of 5 ug/L.
- Groundwater from borings B1A, B2A, B3A and B4A were found to contain chromium (2.59 to 14.3 ug/L) below the MTCA, Method A Cleanup Level of 50 ug/L.
- None of the GW samples were found to contain detectable concentrations of the heavy metals cadmium, lead or mercury.
- None of the GW samples were found to contain detectable concentrations of gasoline constituents (benzene, ethyl benzene, toluene or xylenes)
- None of the GW samples were found to contain detectable concentrations of diesel, heavy oil or mineral oil range petroleum hydrocarbons.
- None of the soil samples were found to contain detectable concentrations of gasoline, diesel, heavy oil or mineral oil range petroleum hydrocarbons.

6.0 Conclusions

- Based upon laboratory results, it appears shallow GW across the site contains the heavy metal arsenic above the MTCA, Method A Cleanup Level for Groundwater.
- The arsenic in GW may be naturally occurring or caused by human activity.
- The source of the arsenic in GW could not be discerned.
- The *Phase I and Limited Phase II Environmental Site Assessment* in April 2004 reported the presence of chromium and lead in GW in excess of the MTCA, Method A Cleanup Levels but the analysis of samples submitted by EHC during this *Subsurface Investigation* did not confirm the previously reported results.
- Given the arsenic in soil concentrations reported in the April 2004, it is possible arsenic is stripping out of the soil as the GW table fluctuates seasonally.
- The *Area Wide Soil Contamination Task Force Report* published in June 2003 indicated a high likelihood of arsenic contamination of shallow soils in the Tacoma and Fife, Washington areas.
- The arsenic in GW may be area wide and the result of historical farming activities, historical airborne contamination from the closed Asarco Smelter in Ruston, Washington or another source. If so, a site-specific cleanup of GW would be impossible due to off-site GW migrating to the subject.

7.0 Recommendations

- As required by the MTCA, the property owner must submit this report to the Washington State, Department of Ecology, Southwest Regional Office within 90 days of publication.
- Submit this report, along with all other pertinent data, to the Washington State, Department of Ecology, Voluntary Cleanup Program for review and possible issuance of "No Further Action Letter" or a "Non-Restrictive NFA". A copy of the report should be forwarded to Chuck Cline at WDOE at 47775, Olympia, Washington 98504-7775 and a $500 deposit check must be enclosed with the request.

8.0 Limitations and Exceptions

EHC is providing data, information and recommendations for the express purpose of the Client. The information is offered for management decisions, considerations for further investigation and future removal, encapsulation, management or disposal of suspect hazardous materials or toxic substances.

The professional services provided by EHC and its personnel are for the benefit of and are limited to the Client only and to the fee actually received by EHC. Further, there is no accountability, obligation or liability to any third party. If an EHC report is placed in the hands of anyone other than the Client, the Client shall make such party aware of related discussions. EHC and its personnel are in no way to be responsible for any costs incurred to discover or correct physically, financially and/or legally environmental or health and safety conditions on a property. In the case of limited partnerships, syndication offering or stock offerings in real estate, the Client agrees that in case of a lawsuit brought by lender, partner or part Client in any form of Client and officers (ownership, tenant, or any other party), any and all awards, settlements of any type in such suits, regardless of the outcome), the Client will hold EHC and it's personnel completely harmless in any such action.

Possession of an EHC report or any copy thereof does not carry with it the right of publication, nor may it be used for other than its intended use; the physical report(s) remain the property of EHC for the use of the Client, the fee being for the analytical services only.

An EHC report is to be used only in its entirety, and no part is to be used without the whole report. All conclusions and opinions concerning the analysis as set forth in the report were prepared by EHC personnel whose signature(s) appear on the report unless otherwise indicated. No change of any item in the report shall be made by anyone other than EHC personnel. EHC and EHC personnel shall have no responsibility if any such unauthorized change is made.

EHC personnel may not divulge the material (evaluation) contents of the report, analytical findings or conclusions, or give a copy of the report to anyone other than the Client or his designee as specified in writing except as may be required by a court of law or body with the power of a subpoena.

An EHC report was obtained from EHC and consists of "trade secrets and environmental, commercial or financial information" which is privileged and confidential and exempted from disclosure. Notify EHC of any request(s) to reproduce this report in whole or in part.

No responsibility is assumed for accuracy of information furnished by work of others, the Client, his designee or public records. The comparable data relied upon in this report has been confirmed with one or more party familiar with the transaction or from affidavit or other sources thought reasonable; all are considered appropriate for inclusion to the best of our factual judgment and knowledge. An impractical and uneconomic expenditure of time would be required in attempting to furnish unimpeachable verification in all instances, particularly as to environmental condition, engineering and related information.
Any sketches and maps in an EHC report are included to assist the reader in visualizing the property and are not necessarily to scale. Photographs are included for the same purpose and represent conditions at the time of the inspection(s). Site plans are not always surveys unless shown from a separate surveyor.

No responsibility is assumed by EHC for matter(s) legal in character or nature, no matter of survey, nor any architectural, structural, mechanical, or engineering nature pertaining to the subject property.

Typically, a legal description is assumed to be correct as used an EHC report as furnished by the Client, his designee, or as derived by EHC.

EHC personnel have inspected as far as possible, by observation, the land and improvement(s); however, it was not possible to personally observe conditions beneath the soil or hidden structural components, or other components.

It is always possible that areas with undetected contamination may exist in portions of the site where no subsurface exploration was performed. Within the limitations of scope, schedule and budget, our services have been executed in accordance with generally accepted practices in this area at the time this report was prepared.

8.0 Special Terms and Conditions

We make no warranties, express or implied, including without limitation, warranties as to merchantability or fitness of a property for a particular purpose. In addition, the information provided to you in an EHC report is not to be construed as legal advice. All rights, warranties and information in the Professional Services Agreement, signed by the Client and EHC, are included.

9.0 Reliance

The Client only may rely on the report information unless written authorization is provided by EHC. EHC does not warranty and there is no accountability, obligation or liability to any third party.

10.0 References

- Area-Wide Soil Contamination Task Force Report, Submitted to Washington State, Dept. of Agriculture, Dept. of Ecology, Dept. of Health and Dept. of Community, Trade and Economic Development, June 30, 2003.
- USEPA, Permit Applicants Guidance manual for Hazardous Waste Land Treatment, Storage and Disposal Facilities (Final Draft), 530-SW-84-004.

- Toxic Substance Control Act (TOSCA), Public Law 94-469, October 1976 administered by the USEPA. Also, the subsequent revisions in the Federal Register.
- Hazardous Waste Compliance Checklist, Hazardous Waste Bulletin, Bureau of Law and Business, Inc., Madison, CT.
- Chapter 173-303 WAC, Dangerous Waste Regulations, Washington State, Department of Ecology, January 1994.
- Chapter 173-340 WAC, Model Toxics Control Act, Washington State, Department of Ecology.

11.0 Signature Of Environmental Professional

The following personnel or principals were involved in preparing this report and should be contacted with questions regarding its contents or opinions at (253) 925-1060 in Tacoma and (253) 874-6556 in Seattle, Washington:

S J Salter 3 of 4

Steven J. Salter
Environmental Consultant
Environmental Hazards Control
ssalter@envirohazardscontrol.com

June 25, 2004
Date

EHC04061
Project #

12.0 Qualifications of Environmental Professional

Mr. Salter is the owner, founder and lead environmental consultant for Environmental Hazards Control (EHC). His experience includes over 18 years of consulting, planning and remediation in the environmental industry. He has an educational background in architecture, engineering and business. And, he has extensive experience in the investigation, testing, planning, permitting and remediation of hazardous materials.

Mr. Salter has been teaching about hazardous materials to Appraisal, Banking, Insurance, Real Estate and Development Professionals since the early 1990's. He wrote a manual on and started teaching about Environmental Assessment and Audits in 1991. And, he was the Environmental Expert for the Planning Commission of Tacoma, Washington from July 1993 to June 1995.

Mr. Salter maintains numerous certifications in the Environmental Industry including the identification and management of projects involved with Asbestos-Containing Materials, Lead-Based Paints and Hazardous Materials. He has successfully completed numerous courses on Construction Safety Management, Environmental Assessing and Auditing and the Identification of Occupational Hazards. And, he is a Certified Appraisal, Escrow and Real Estate Instructor.

Registrations and Certificates

➢ OSHA Construction Safety Manager	Certified 2000
➢ Environmental Expert, Planning Commission, Tacoma, WA	July 1993 – June 1995
➢ Certified Instructor, Washington Department of Licensing	Instructor #I0468
Real Estate, Escrow and Assessor	1991
➢ Environmental Auditor and Assessor	Certificate #1070
Property Assessments and Audits	1991
➢ AHERA Certified Asbestos Inspector	1988 – Present
USEPA Asbestos Program	
➢ AHERA Project Designer	1994 – 2001
USEPA Asbestos Program	
➢ AHERA Management Planner	1988 – 1996
USEPA Asbestos Program	
➢ Hazardous Waste Site Supervisor	1991 – Present
➢ Lead Inspector Training	Certified 1995
Health and safety training for the inspection and removal of lead	
➢ Sampling and Evaluating Airborne Asbestos Dust	Certificate 1053
NIOSH 582 Certified	1989

13.0 Attachments

1. Maps and Drawings
2. Sampling Plan
3. Laboratory Analysis
4. Washington Administrative Code 173-340-900, MTCA, Method A Cleanup Levels
5. Boring Logs
6. Equipment List
7. Property Reports
8. Site Photographs



LEGEND

- Population Center
- Major City
- State Capitol
- Town, Small City
- Large City
- Interstate, Turnpike
- US Highway
- State/Prov Boundary
- National Boundary
- Interstate Highway
- US Highway
- Land Mass
- Open Water

Scale 1:3,200,000 (at center)

50 Miles

100 KM

3520 Pacific Hyw E, Fife, WA
Mag 7.00
Thu Jun 24 15:56:45 2004

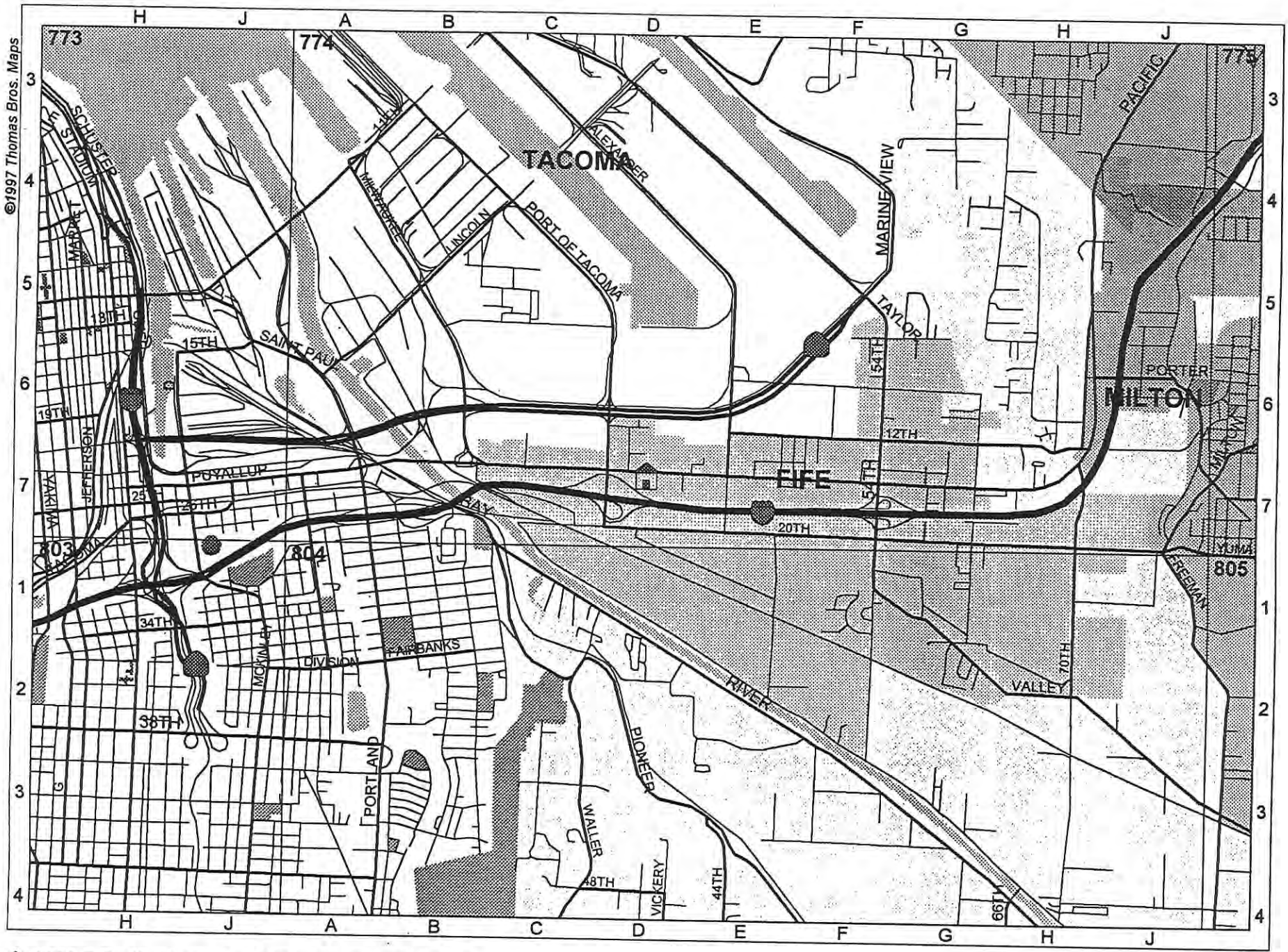

3520 E Pacific Hwy, Fife, 98424, Page & Grid 774 D7

Send To Printer Back To TerraServer Change to 11x17 Print Size Show Grid Lines Change to Landscape

USGS **Fife, Washington, United States** 13 Jun 2002



Image courtesy of the U.S. Geological Survey

© 2004 Microsoft Corporation. **Terms of Use** **Privacy Statement**

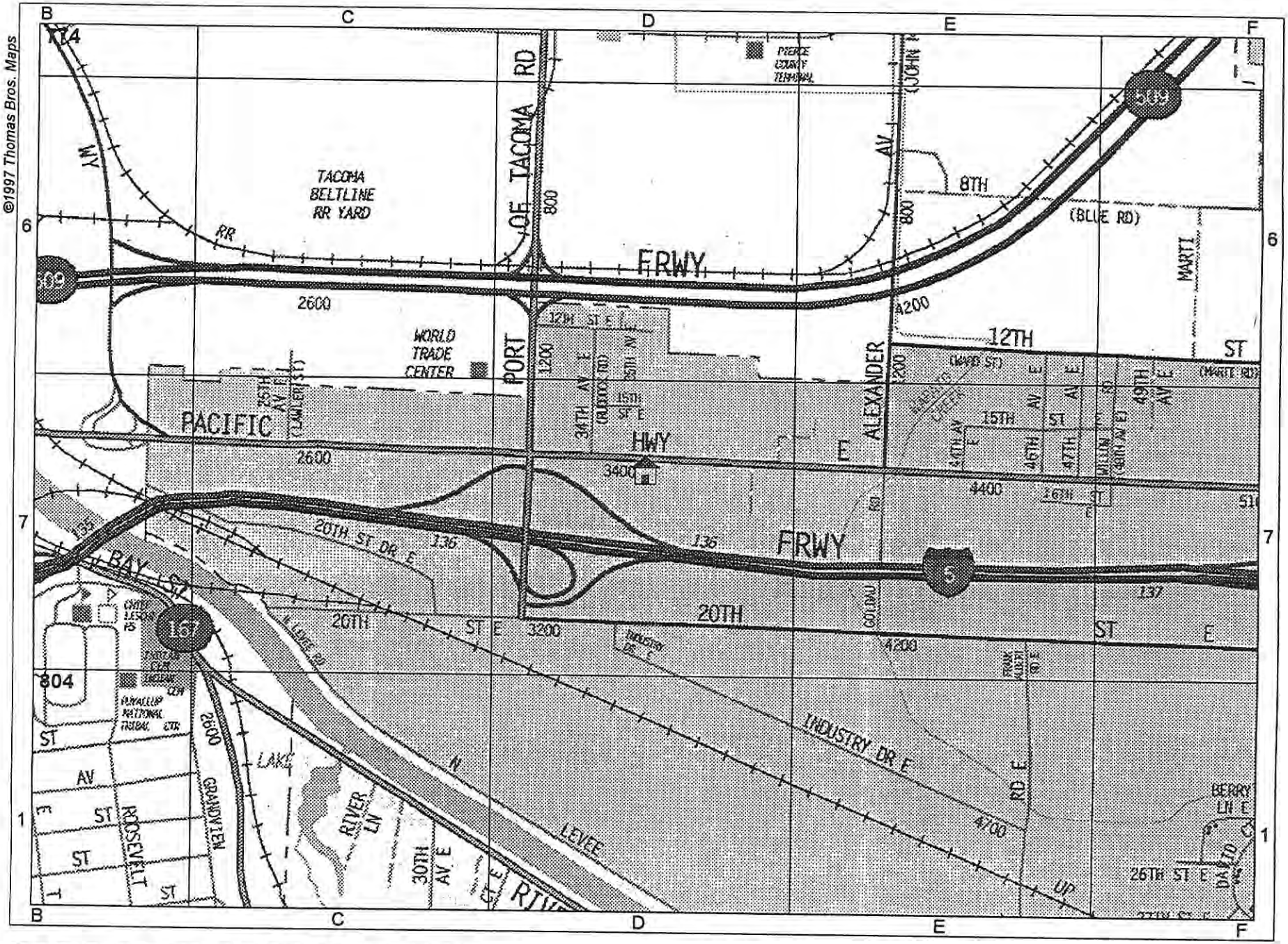

3520 E Pacific Hwy, Fife, 98424, Page & Grid 774 D7

Send To Printer | Back To TerraServer | Change to 11x17 Print Size | Remove Grid Lines | Change to Landscape

USGS **Fife, Washington, United States** 13 Jun 2002



Image courtesy of the U.S. Geological Survey

© 2004 Microsoft Corporation. **Terms of Use** **Privacy Statement**

Send To Printer Back To TerraServer Change to 11x17 Print Size Show Grid Lines Change to Landscape

USGS **Fife, Washington, United States** 13 Jun 2002



Image courtesy of the U.S. Geological Survey

© 2004 Microsoft Corporation. **Terms of Use** **Privacy Statement**

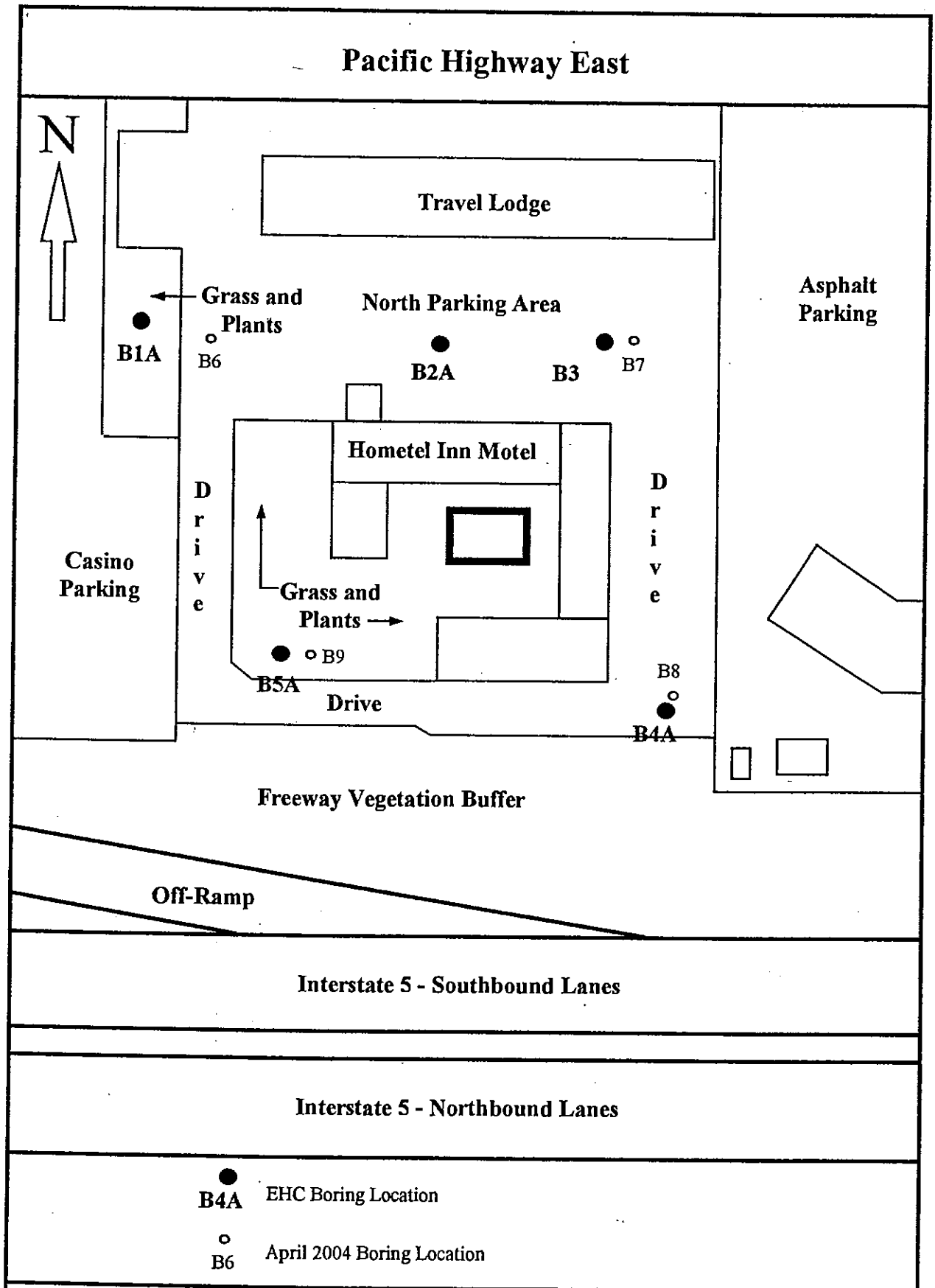

Client: Kevin Carl	**Project:** 3520 Pacific Highway E, Fife, Washington		1/1
Environmental Hazards Control	**Drawn by:** SJS	**Date:** 06/25/2004	**Scale:** No Scale



Environmental Hazards Control
36526–3rd Avenue Southwest, Suite 101
Federal Way, Washington 98023-7330
Seattle: (253) 874-6556
Tacoma:(253) 925-1060
www.envirohazardscontrol.com

EHC

June 15, 2004

Project: **Hometel Inn Motel**
3520 Pacific Highway East, Fife, Washington
Project #: EHC04061
Title: Subsurface Investigation - Sampling Plan

Environmental Hazards Control (EHC) will perform a *Subsurface Investigation* on the referenced property to evaluate site soil and groundwater (GW) to offer recommendations for further investigation, if warranted. Based upon the history of the site (agriculture prior to 1960s and motel from 1960s to present and previous report data related to heavy metals in shallow GW), existing site conditions (site building surrounded by asphalt parking and drives and minor vegetation), EHC will advance a series of 4 - 6 borings to depths of less than 15' below ground surface (bgs). The subsurface work will assist in determining if petroleum hydrocarbons in the gasoline and oil ranges are present in soil and if gasoline and oil range petroleum hydrocarbon and heavy metals are present in GW.

Standard sampling protocols will be adhered to throughout the work. All work and conditions will be documented on Well Logs. Disposable gloves will be donned during the work and distilled water rinses will be performed on all equipment prior to and between uses.

The borings will be located in and around the perimeter of the subject property adjacent or near the location of borings reported in the *Phase I and Limited Phase II Environmental Site Assessment* by Robinson & Noble, Inc. and Saltbush Environmental Services in April 2004.

Soil and/or GW samples will be stored in chilled coolers during all fieldwork. A laboratory chain-of-custody form will be completed and the samples will be submitted to a qualified laboratory for analysis on a "standard" turn-around basis.

Soil and/or GW samples will be analyzed by the following methods:

- Soil and GW samples:
  1. NWTPH-D extended (Identification of the heavy range petroleum hydrocarbons, i.e., diesel, oil and mineral oil).
- Groundwater samples:
  1. EPA Method 8021B Gasoline BTEX (Identification of petroleum hydrocarbons from gasoline including benzene, toluene, ethyl benzene and xylene).
- Groundwater samples:
  1. USEPA Method 6020 and 7470 (Heavy metals in soil...MTCA 5 metals: arsenic, cadmium, chromium, lead and mercury).

- Soil samples:
  NWTPH - HCID (Identification of petroleum hydrocarbons in the gasoline, diesel, heavy oil and Mineral oil range).

Our proposed sampling locations have been plotted on the attached map. Final or actual sample locations will be determined by subsurface conditions, i.e. utilities, buries objects, etc. Following a telephone call to the Utilities Underground Locating Services, the various service providers identified their respective utilities by marking paved and un-paved surfaces with colored paint.

EHC Representative



ESN NORTHWEST CHEMISTRY LABORATORY

HOMETEL INN MOTEL PROJECT
Fife, Washington
Environmental Hazards Control
Client Project #EHC0406.1

Analyses of Diesel & Oil (NWTPH-Dx/Dx Extended) in Water

Sample Number	Date Analyzed	Surrogate Recovery (%)	Diesel (ug/l)	Oil (ug/l)	Mineral Oil (ug/l)
Method Blank	6/18/04	108	nd	nd	nd
Method blank	6/21/04	98	nd	nd	nd
B1A-W	6/18/04	87	nd	nd	nd
B2A-W	6/21/04	96	nd	nd	nd
B2A-W Dup.	6/21/04	98	nd	nd	nd
B3A-W	6/18/04	98	nd	nd	nd
B4A-W	6/18/04	101	nd	nd	nd
B5A-W	6/18/04	104	nd	nd	nd
Method Detection Limits			200	400	400

"nd" Indicates not detected at the listed detection limits.
"int" Indicates that interference prevents determination.

ACCEPTABLE RECOVERY LIMITS FOR SURROGATE : 65% TO 135%

ANALYSES PERFORMED BY: Marilyn Farmer & Matthew Sebonia

Post-it® Fax Note 7671	Date 6/23	# of pages ▶
To	From T. McCall	
Co./Dept.	Co. ESN NW	
Phone #	Phone # 459 4620	
Fax #	Fax #	

ESN NORTHWEST CHEMISTRY LABORATORY

HOMETEL INN MOTEL PROJECT
Fife, Washington
Environmental Hazards Control
Client Project #EHC0406.1

Hydrocarbon Identification by NWTPH-HCID for Soil

Sample Number	Date Analyzed	Surrogate Recovery (%)	Gasoline (mg/kg)	Diesel (mg/kg)	Heavy Oil (mg/kg)	Mineral Oil (mg/kg)
Method Blank	6/18/04	110	nd	nd	nd	nd
Method Blank	6/21/04	132	nd	nd	nd	nd
B1A-2	6/18/04	95	nd	nd	nd	nd
B1A-4	6/18/04	103	nd	nd	nd	nd
B2A-1	6/18/04	100	nd	nd	nd	nd
B2A-2	6/18/04	99	nd	nd	nd	nd
B3A-1	6/18/04	76	nd	nd	nd	nd
B3A-2	6/18/04	113	nd	nd	nd	nd
B4A-1	6/21/04	100	nd	nd	nd	nd
B4A-2	6/21/04	109	nd	nd	nd	nd
B5A-1	6/21/04	94	nd	nd	nd	nd
B5A-2	6/21/04	113	nd	nd	nd	nd
B5A-2 Dup.	6/21/04	105	nd	nd	nd	nd
B5A-3	6/21/04	102	nd	nd	nd	nd
Method Detection Limits			20	50	100	100

"nd" Indicates not detected at listed detection limits.
"D" Indicates detected above the listed detection limit
"int" Indicates that interference prevents determination.

ACCEPTABLE RECOVERY LIMITS FOR SURROGATE : 65% TO 135%

ANALYSES PERFORMED BY: Marilyn Farmer & Matthew Sebonia

ESN NORTHWEST CHEMISTRY LABORATORY

HOMETEL INN MOTEL PROJECT
Fife, Washington
Environmental Hazards Control
Client Project #EHC0406.1

Analyses of BTEX (EPA Method 8021B) in Water

Sample Number	Date Analyzed	Benzene (ug/l)	Toluene (ug/l)	Ethylbenzene (ug/l)	Xylenes (ug/l)	Surrogate Recovery (%)
Method Blank	6/21/04	nd	nd	nd	nd	88
B1A-W	6/21/04	nd	nd	nd	nd	102
B2A-W	6/21/04	nd	nd	nd	nd	103
B3A-W	6/21/04	nd	nd	nd	nd	104
B4A-W	6/21/04	nd	nd	nd	nd	96
B4A-W Dup.	6/21/04	nd	nd	nd	nd	110
B5A-W	6/21/04	nd	nd	nd	nd	86
Method Detection Limits		1	1	1	1	

"nd" Indicates not detected at the listed detection limits.
"int" Indicates that interference prevents determination.

ACCEPTABLE RECOVERY LIMITS FOR SURROGATE (Chlorobenzene): 65% TO 135%

ANALYSES PERFORMED BY: Marilyn Farmer & Matthew Sebonia

ESN NORTHWEST CHEMISTRY LABORATORY

HOMETEL INN MOTEL PROJECT
Fife, Washington
Environmental Hazards Control
Client Project #EHC0406.1

Analyses of Diesel & Oil (NWTPH-Dx/Dx Extended) in Soil

Sample Number	Date Analyzed	Surrogate Recovery (%)	Diesel (mg/kg)	Oil (mg/kg)	Mineral Oil (mg/kg)
Method Blank	6/18/04	110	nd	nd	nd
B1A-1	6/18/04	101	nd	nd	nd
B1A-3	6/18/04	88	nd	nd	nd
Method Detection Limits			20	40	40

"nd" Indicates not detected at the listed detection limits.
"int" Indicates that interference prevents determination.

ACCEPTABLE RECOVERY LIMITS FOR SURROGATE : 65% TO 135%

ANALYSES PERFORMED BY: Marilyn Farmer & Matthew Sebonia

STL Seattle

Client Name	ESN Northwest, Inc.
Client ID:	B1A-W
Lab ID:	121781-01
Date Received:	6/17/2004
Date Prepared:	6/22/2004
Date Analyzed:	6/22/2004
Dilution Factor	5

Dissolved Metals by ICP-MS - USEPA Method 6020

Analyte	Result (mg/L)	RL	Flags
Arsenic	0.0109	0.0025	
Cadmium	ND	0.0025	
Chromium	0.00259	0.0025	
Lead	ND	0.0025	

STL Seattle

Client Name	ESN Northwest, Inc.
Client ID:	B1A-W
Lab ID:	121781-01
Date Received:	6/17/04
Date Prepared:	6/21/04
Date Analyzed:	6/21/04
Dilution Factor	1

Dissolved Mercury by CVAA - USEPA Method 7470

Analyte	Result (mg/L)	RL	Flags
Mercury	ND	0.0002	

STL Seattle

Client Name	ESN Northwest, Inc.
Client ID:	B2A-W
Lab ID:	121781-02
Date Received:	6/17/04
Date Prepared:	6/22/04
Date Analyzed:	6/22/04
Dilution Factor	5

Dissolved Metals by ICP-MS - USEPA Method 6020

Analyte	Result (mg/L)	RL	Flags
Arsenic	0.00691	0.0025	
Cadmium	ND	0.0025	
Chromium	0.00417	0.0025	
Lead	ND	0.0025	

STL Seattle

Client Name	ESN Northwest, Inc.
Client ID:	B2A-W
Lab ID:	121781-02
Date Received:	6/17/04
Date Prepared:	6/21/04
Date Analyzed:	6/21/04
Dilution Factor	1

Dissolved Mercury by CVAA - USEPA Method 7470

Analyte	Result (mg/L)	RL	Flags
Mercury	ND	0.0002	

STL Seattle

Client Name	ESN Northwest, Inc.
Client ID:	B3A-W
Lab ID:	121781-03
Date Received:	6/17/04
Date Prepared:	6/22/04
Date Analyzed:	6/22/04
Dilution Factor	5

Dissolved Metals by ICP-MS - USEPA Method 6020

Analyte	Result (mg/L)	RL	Flags
Arsenic	0.0167	0.0025	
Cadmium	ND	0.0025	
Chromium	0.0143	0.0025	
Lead	ND	0.0025	

STL Seattle

Client Name	ESN Northwest, Inc.
Client ID:	B3A-W
Lab ID:	121781-03
Date Received:	6/17/04
Date Prepared:	6/21/04
Date Analyzed:	6/21/04
Dilution Factor	1

Dissolved Mercury by CVAA - USEPA Method 7470

Analyte	Result (mg/L)	RL	Flags
Mercury	ND	0.0002	

STL Seattle

Client Name	ESN Northwest, Inc.
Client ID:	B4A-W
Lab ID:	121761-04
Date Received:	6/17/04
Date Prepared:	6/22/04
Date Analyzed:	6/22/04
Dilution Factor	5

Dissolved Metals by ICP-MS - USEPA Method 6020

Analyte	Result (mg/L)	RL	Flags
Arsenic	0.0343	0.0025	
Cadmium	ND	0.0025	
Chromium	0.00385	0.0025	
Lead	ND	0.0025	

STL Seattle

Client Name	ESN Northwest, Inc.
Client ID:	B4A-W
Lab ID:	121781-04
Date Received:	6/17/04
Date Prepared:	6/21/04
Date Analyzed:	6/21/04
Dilution Factor	1

Dissolved Mercury by CVAA - USEPA Method 7470

Analyte	Result (mg/L)	RL	Flags
Mercury	ND	0.0002	

STL Seattle

Client Name	ESN Northwest, Inc.
Client ID:	B5A-W
Lab ID:	121781-05
Date Received:	6/17/04
Date Prepared:	6/22/04
Date Analyzed:	6/22/04
Dilution Factor	5

Dissolved Metals by ICP-MS - USEPA Method 6020

Analyte	Result (mg/L)	RL	Flags
Arsenic	0.0269	0.0025	
Cadmium	ND	0.0025	
Chromium	ND	0.0025	
Lead	ND	0.0025	

STL Seattle

Client Name	E&N Northwest, Inc.
Client ID:	B5A-W
Lab ID:	121781-05
Date Received:	6/17/04
Date Prepared:	6/21/04
Date Analyzed:	6/21/04
Dilution Factor	1

Dissolved Mercury by CVAA - USEPA Method 7470

Analyte	Result (mg/L)	RL	Flags
Mercury	ND	0.0002	

ESN NORTHWEST | Environmental Services Network

CHAIN-OF-CUSTODY RECORD

CLIENT: Environmental Hazards Control

ADDRESS: 36526 3rd Av SW Ste 101
Federal Way, WA 98023

PHONE: (253) 925-1040 FAX: (253) 874-6556
SSALTER@ENVIROHAZARDSCONTROL.COM

CLIENT PROJECT #: EHC 04061 PROJECT MANAGER: SJS

DATE: 6-17-04 PAGE 1 OF 1

PROJECT NAME: Hometel Inn Motel

LOCATION: 3520 Pacific Hwy E
Fife, WA 98424

COLLECTOR: SJS DATE OF COLLECTION 6-17-04

Sample Number	Depth	Time	Sample Type	Container Type	VOA 8021B	VOA 8021B BTEX Only	VOA 8260	SEMI VOL 8270	TPH - HCID	TPH 8015 (gasoline)	TPH 8015 (diesel)	TPH 8015 (d & o)	PAH 8100	PAH 8270	PCBs 8082	Pesticides 8081	EPH	VPH	Methamphetamine	Pb	Hex Chrome	Metals			NOTES	Total Number of Containers	Laboratory Number
1. B1A-1	0-.5	0958	S	4 oz								X														1	
2. B1A-2	2-2.5	0959	S						X																Quantity Hits	1	
3. B1A-3	4-4.5	1002	S									X														1	
4. B1A-4	6-6.5	1006	S						X																Quantity Hits	1	
5. B1A-W	2.5	1011	W	Amber/VOA		X						X										X				5	
6. B2A-1	2-2.5	1004	S	4 oz					X																Quantity Hits	1	
7. B2A-2	4-4.5	1014	S						X																Quantity Hits	1	
8. B2A-W	2.75	1050	W	Amber/VOA		X						X										X				5	
9. B3A-1	4-4.5	1125	S	4 oz					X																Quantity Hits	1	
10. B3A-2	6-6.5	1128	S						X																Quantity Hits	1	
11. B3A-W	4	1130	W	Amber/VOA		X						X										X				5	
12. B4A-1	3.5-4	1155	S	4 oz					X																Quantity Hits	1	
13. B4A-2	6-6.5	1158	S						X																Quantity Hits	1	
14. B4A-W	3.5	1159	W	Amber/VOA		X						X										X				5	
15. B5A-1	.5-1	1232	S	4 oz					X																Hold	1	
16. B5A-2	2-2.5	1233	S						X																Quantity Hits	1	
17. B5A-3	5.5-6	1237	S						X																Quantity Hits	1	
18. B5A-W		1240	W	Amber/VOA		X						X										X				5	

RELINQUISHED BY (Signature)	DATE/TIME	RECEIVED BY (Signature)	DATE/TIME
[signature]	6-17-04 1300	[signature]	6/17/04 1300
RELINQUISHED BY (Signature)	DATE/TIME	RECEIVED BY (Signature)	DATE/TIME

SAMPLE DISPOSAL INSTRUCTIONS

☐ ESN DISPOSAL @ $2.00 each ☐ Return ☐ Pickup

SAMPLE RECEIPT	
TOTAL NUMBER OF CONTAINERS	
CHAIN OF CUSTODY SEALS Y/N/NA	
SEALS INTACT? Y/N/NA	
RECEIVED GOOD COND./COLD	
NOTES:	

LABORATORY NOTES:

Turn Around Time: 24 HR 48 HR 5 DAY



Table 720-1
Method A Cleanup Levels for Ground Water.[a]

Hazardous Substance	CAS Number	Cleanup Level
Arsenic	7440-38-2	5 ug/liter[b]
Benzene	71-43-2	5 ug/liter[c]
Benzo(a)pyrene	50-32-8	0.1 ug/liter[d]
Cadmium	7440-43-9	5 ug/liter[e]
Chromium (Total)	7440-47-3	50 ug/liter[f]
DDT	50-29-3	0.3 ug/liter[g]
1,2 Dichloroethane (EDC)	107-06-2	5 ug/liter[h]
Ethylbenzene	100-41-4	700 ug/liter[i]
Ethylene dibromide (EDB)	106-93-4	0.01 ug/liter[j]
Gross Alpha Particle Activity		15 pCi/liter[k]
Gross Beta Particle Activity		4 mrem/yr[l]
Lead	7439-92-1	15 ug/liter[m]
Lindane	58-89-9	0.2 ug/liter[n]
Methylene chloride	75-09-2	5 ug/liter[o]
Mercury	7439-97-6	2 ug/liter[p]
MTBE	1634-04-4	20 ug/liter[q]
Naphthalenes	91-20-3	160 ug/liter[r]
PAHs (carcinogenic)		See benzo(a)pyrene[d]
PCB mixtures		0.1 ug/liter[s]
Radium 226 and 228		5 pCi/liter[t]
Radium 226		3 pCi/liter[u]
Tetrachloroethylene	127-18-4	5 ug/liter[v]
Toluene	108-88-3	1,000 ug/liter[w]
Total Petroleum Hydrocarbons[x] [Note: Must also test for and meet cleanup levels for other petroleum components--see footnotes!]		

Gasoline Range Organics		800 ug/liter
Benzene present in ground water		1,000 ug/liter
No detectable benzene in ground water		500 ug/liter
Diesel Range Organics		500 ug/liter
Heavy Oils		500 ug/liter
Mineral Oil		500 ug/liter
1,1,1 Trichloroethane	71-55-6	200 ug/liter[y]
Trichloroethylene	79-01-6	5 ug/liter[z]
Vinyl chloride	75-01-4	0.2 ug/liter[aa]
Xylenes	1330-20-7	1,000 ug/liter[bb]

Footnotes:

a **Caution on misusing this table.** This table has been developed for specific purposes. It is intended to provide conservative cleanup levels for drinking water beneficial uses at sites undergoing routine cleanup actions or those sites with relatively few hazardous substances. This table may not be appropriate for defining cleanup levels at other sites. For these reasons, the values in this table should not automatically be used to define cleanup levels that must be met for financial, real estate, insurance coverage or placement, or similar transactions or purposes. Exceedances of the values in this table do not necessarily mean the ground water must be restored to those levels at all sites. The level of restoration depends on the remedy selected under WAC 173-340-350 through 173-340-390.

b **Arsenic.** Cleanup level based on background concentrations for state of Washington.

c **Benzene.** Cleanup level based on applicable state and federal law (WAC 246-290-310 and 40 C.F.R. 141.61).

d **Benzo(a)pyrene.** Cleanup level based on applicable state and federal law (WAC 246-290-310 and 40 C.F.R. 141.61), adjusted to a 1×10^{-5} risk. If other carcinogenic PAHs are suspected of being present at the site, test for them and use this value as the total concentration that all carcinogenic PAHs must meet using the toxicity equivalency methodology in WAC 173-340-708(8).

e **Cadmium.** Cleanup level based on applicable state and federal law (WAC 246-290-310 and 40 C.F.R. 141.62).

f **Chromium (Total).** Cleanup level based on concentration derived using Equation 720-1 for hexavalent chromium. This is a total value for chromium III and chromium VI. If just chromium III is present at the site, a cleanup level of 100 ug/l may be used (based on WAC 246-290-310 and 40 C.F.R. 141.62).

g **DDT (dichlorodiphenyltrichloroethane).** Cleanup levels based on concentration derived using Equation 720-2.

h **1,2 Dichloroethane (ethylene dichloride or EDC).** Cleanup level based on applicable state and federal law (WAC 246-290-310 and 40 C.F.R. 141.61).

i **Ethylbenzene.** Cleanup level based on applicable state and federal law (WAC 246-290-310 and 40 C.F.R. 141.61).

are #6 fuel oil, bunker C oil, hydraulic oil and waste oil. The cleanup level is based on protection from noncarcinogenic effects during drinking water use, assuming a product composition similar to diesel fuel. The ground water cleanup level for any carcinogenic components of the petroleum [such as benzene, PAHs and PCBs] and any noncarcinogenic components [such as ethylbenzene, toluene, xylenes and naphthalenes], if present at the site, must also be met. See Table 830-1 for the minimum testing requirements for heavy oil releases.

Mineral oil means non-PCB mineral oil, typically used as an insulator and coolant in electrical devices such as transformers and capacitors measured using NWTPH-Dx. The cleanup level is based on protection from noncarcinogenic effects during drinking water use. Sites using this cleanup level must analyze ground water samples for PCBs and meet the PCB cleanup level in this table unless it can be demonstrated that: (1) The release originated from an electrical device manufactured after July 1, 1979; or (2) oil containing PCBs was never used in the equipment suspected as the source of the release; or (3) it can be documented that the oil released was recently tested and did not contain PCBs. Method B (or Method C, if applicable) must be used for releases of oils containing greater than 50 ppm PCBs. See Table 830-1 for the minimum testing requirements for mineral oil releases.

y **1,1,1 Trichloroethane.** Cleanup level based on applicable state and federal law (WAC 246-290-310 and 40 C.F.R. 141.61).

z **Trichloroethylene.** Cleanup level based on applicable state and federal law (WAC 246-290-310 and 40 C.F.R. 141.61).

aa **Vinyl chloride.** Cleanup level based on applicable state and federal law (WAC 246-290-310 and 40 C.F.R. 141.61), adjusted to a 1×10^{-5} risk.

bb **Xylenes.** Cleanup level based on xylene not exceeding the maximum allowed cleanup level in this table for total petroleum hydrocarbons and on prevention of adverse aesthetic characteristics. This is a total value for all xylenes.

Table 740-1
Method A Soil Cleanup Levels for Unrestricted Land Uses.[a]

Hazardous Substance	CAS Number	Cleanup Level
Arsenic	7440-38-2	20 mg/kg[b]
Benzene	71-43-2	0.03 mg/kg[c]
Benzo(a)pyrene	50-32-8	0.1 mg/kg[d]
Cadmium	7440-43-9	2 mg/kg[e]
Chromium		
Chromium VI	18540-29-9	19 mg/kg[f1]
Chromium III	16065-83-1	2,000 mg/kg[f2]
DDT	50-29-3	3 mg/kg[g]
Ethylbenzene	100-41-4	6 mg/kg[h]
Ethylene dibromide (EDB)	106-93-4	0.005 mg/kg[i]
Lead	7439-92-1	250 mg/kg[j]

Lindane	58-89-9	0.01 mg/kg[k]
Methylene chloride	75-09-2	0.02 mg/kg[l]
Mercury (inorganic)	7439-97-6	2 mg/kg[m]
MTBE	1634-04-4	0.1 mg/kg[n]
Naphthalenes	91-20-3	5 mg/kg[o]
PAHs (carcinogenic)		See benzo(a)pyrene[d]
PCB Mixtures		1 mg/kg[p]
Tetrachloroethylene	127-18-4	0.05 mg/kg[q]
Toluene	108-88-3	7 mg/kg[r]
Total Petroleum Hydrocarbons[s] [Note: Must also test for and meet cleanup levels for other petroleum components--see footnotes!]		
Gasoline Range Organics		
Gasoline mixtures without benzene and the total of ethylbenzene, toluene and xylene are less than 1% of the gasoline mixture		100 mg/kg
All other gasoline mixtures		30 mg/kg
Diesel Range Organics		2,000 mg/kg
Heavy Oils		2,000 mg/kg
Mineral Oil		4,000 mg/kg
1,1,1 Trichloroethane	71-55-6	2 mg/kg[t]
Trichloroethylene	79-01-6	0.03 mg/kg[u]
Xylenes	1330-20-7	9 mg/kg[v]

Footnotes:

a **Caution on misusing this table.** This table has been developed for specific purposes. It is intended to provide conservative cleanup levels for sites undergoing routine cleanup actions or for sites with relatively few hazardous substances, and the site qualifies under WAC 173-340-7491 for an exclusion from conducting a simplified or site-specific terrestrial ecological evaluation, or it can be demonstrated using a terrestrial ecological evaluation under WAC 173-340-7492 or 173-340-7493 that the values in this table are ecologically protective for the site. This table may not be appropriate for defining cleanup levels at other sites. For these reasons, the values in this table



ENVIRONMENTAL HAZARDS CONTROL

Project: Hometel Inn Motel
Address: 3520 Pacific Hwy E
Fife, WA 98424
Client:

Project #: ENC-04001
Well/Test Pit #: B1A
Date: 6-17-04
EHC Rep: CTS

Ft.	Soil Description	GW
1	Dk. soil, humus, grass	
2	Silty sand, moist, brown	
3	Wet silty sand,	▽
4	+ med - fine	
5		
6		
7		
8		
9		
10		

Well: As-Built Design

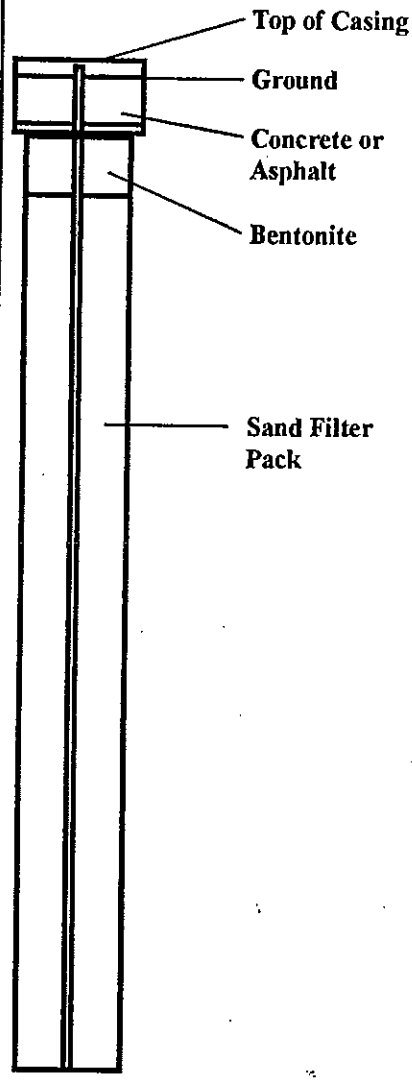

Legend/Notes: Start: 0953
Stop: 1003
GW: 2.5'

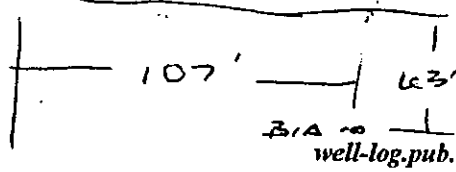

well-log.pub.5-2001

36526-3rd Avenue SW, Suite 101, Federal Way, Washington 98023-7330
Seattle: (253) 874-6556 Tacoma: (253) 925-1060

ENVIRONMENTAL HAZARDS CONTROL

Project: HOMETEL INN MOTEL
Address: 3520 PACIFIC HWY E
FIFE, WA 98424
Client:

Project #: EHC-040601
Well/Test Pit #: B2A+
Date: 6-17-04
EHC Rep: SJS

Ft.	Soil Description	GW	PID
1	GRAVEL, MED-COARSE SAND		9.2
2	MED-COARSE SAND		
3	SLTY SAND, FINES MOIST		0.1
4	WET FINE-MED SAND	▽	
5	+		0.5
6			
7			
8			
9			
10			

Well: As-Built Design

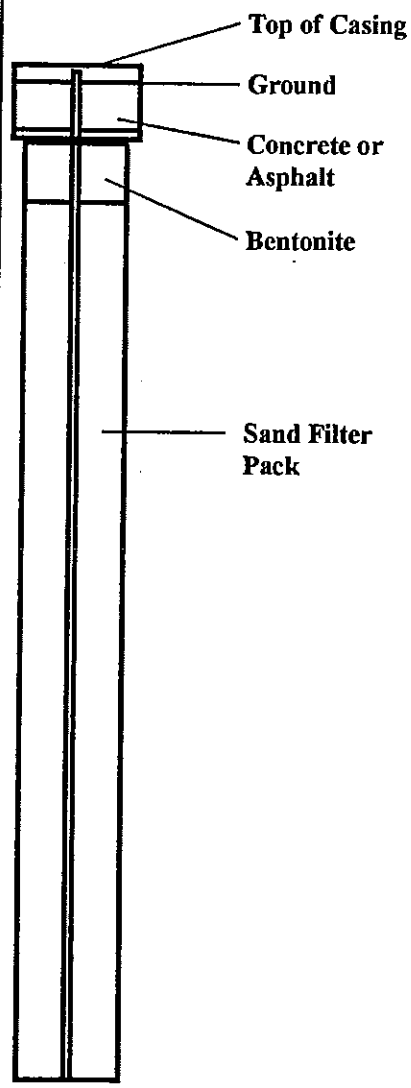

Legend/Notes: START 1032
STOP 1104Z
GW: ~~7.5~~ 3.0'

9.5'
B2A+
38'

well-log.pub.5-2001

36526-3rd Avenue SW, Suite 101, Federal Way, Washington 98023-7330
Seattle: (253) 874-6556 Tacoma: (253) 925-1060

ENVIRONMENTAL HAZARDS CONTROL

Project: Hometel Inn Motel
Address: 3520 Pacific Hwy E
Fife, WA
Client: Kevin Carl

Project #: EHC04001
Well/Test Pit #: B3A
Date: 6-17-04
EHC Rep: OTS

Ft.	Soil Description	GW		PID
1	Gravel, med-coarse			
2	sand, possible			
3	plug in sampler			
4				
5	Wet silty sand	V		4.0
6	fine-med sands			
7				5.7
8				
9				
10				

Well: As-Built Design

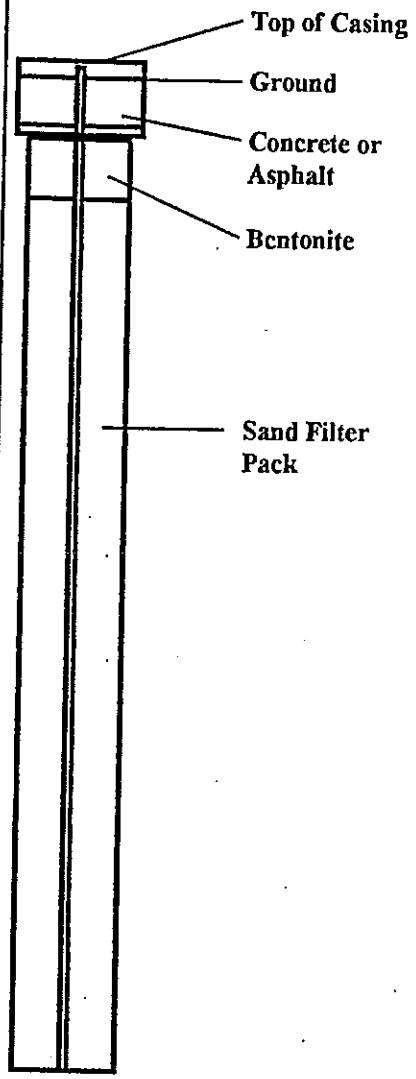

Legend/Notes: Start: 1055
Stop: 1118
GW: 4.0'

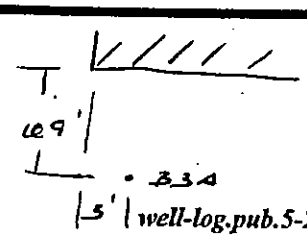

well-log.pub.5-2001

36526-3rd Avenue SW, Suite 101, Federal Way, Washington 98023-7330
Seattle: (253) 874-6556 Tacoma: (253) 925-1060

ENVIRONMENTAL HAZARDS CONTROL

Project: Hometel Inn Motel
Address: 3520 Pacific Hwy E
Fife, WA 98424
Client:

Project #: EHC04061
Well/Test Pit #: B4A
Date: 6-17-04
EHC Rep: SJS

Ft.	Soil Description	GW		PID
1	Gravel, med - coarse sand			
2				4.9
3				
4	Fine-med sand	▽		8.0
5	Wet sands			
6				
7				7.7
8				
9				
10				

Well: As-Built Design

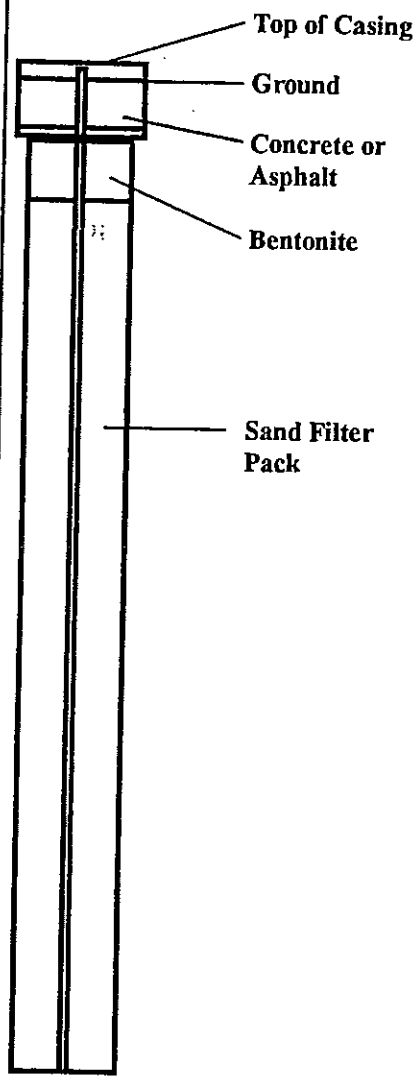

Legend/Notes: Start: 1135
Stop: 1150
GW: 3.5'

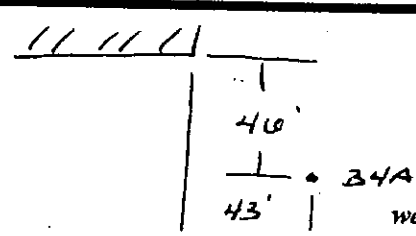

well-log.pub.5-2001

36526-3rd Avenue SW, Suite 101, Federal Way, Washington 98023-7330
Seattle: (253) 874-6556 Tacoma: (253) 925-1060

ENVIRONMENTAL HAZARDS CONTROL

Project: Hometel Inn Motel
Address: 3520 Pacific Hwy E
Fife, WA 98424
Client:

Project #: ENC040101
Well/Test Pit #: B5A
Date: 12-17-04
EHC Rep: SJS

Ft.	Soil Description	GW	PID
1	Grass on med sand / Top soil		12.7
2	Gravel, med - coarse sand		
3			9.4
4			
5	Moist med-fine sand	▽	
6	Wet med-fine sands		9.2
7	Silty sands		
8			
9			
10			

Well: As-Built Design

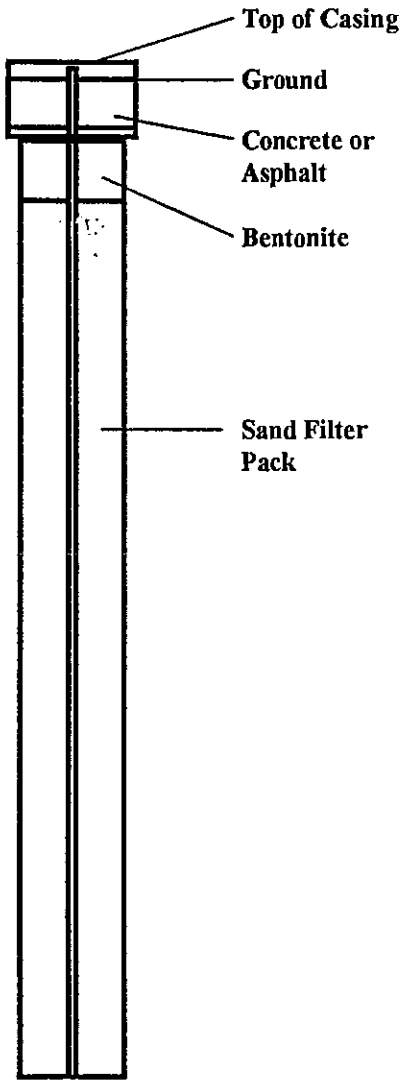

Legend/Notes: START: 1210
STOP: 1225
GW: 4'



well-log.pub.5-2001

36526-3rd Avenue SW, Suite 101, Federal Way, Washington 98023-7330
Seattle: (253) 874-6556 Tacoma: (253) 925-1060



Project: EHC04061
Hometel Inn Motel, 3520 Pacific Highway East, Fife, Washington
June 25, 2004

Equipment List

Attachment 6

The following is a list of equipment used by EHC during the *Subsurface Investigation* and related work at 3520 Pacific Highway East, Fife, Washington.

1. Photo ionizing detector with microtip (Photovac series 2020)
2. Disposable coveralls
3. Disposable latex gloves
4. Distilled/de-ionized water (2 gallons)
5. Trisodium phosphate
6. Paper towels
7. Sealable plastic bags
8. Utility knife
9. Measuring tape (25' and 300')
10. Flash light
11. Tools kit (ratchet, sockets, Allen wrenches, pliers, screw drivers, etc.)
12. 4 ounce glass jars
13. VOAs for volatile organic in groundwater
14. Amber bottles (1/2 liter)
15. Stainless steel trowel
16. Hand wipes (unscented)
17. Numerous orange cones for directing traffic and cordoning off work areas.
18. Department of Transportation approved sign indicating "Road Work Ahead".



FIFE, WASHINGTON
PHASE I AND LIMITED PHASE II
ENVIRONMENTAL SITE ASSESSMENT

APRIL 2004

ROBINSON & NOBLE, INC.
and
Saltbush Environmental Services
GROUNDWATER & ENVIRONMENTAL SCIENTISTS
Established 1947

5320 ORCHARD STREET WEST
TACOMA, WASHINGTON 98467
(253) 475-7711 • FAX 472-5846

Table #1 Petroleum Hydrocarbons, Benzene, Toluene, Ethylbenzene and Xylenes in soil (results in mg/kg)

Analyte/ Sample ID	Gasoline	Diesel	Mineral Oil	Heavy Oil	Benzene	Toluene	Ethyl-benzene	Total Xylenes
B1 #1	34	ND	ND	ND	0.61	0.60	0.40	1.0
B1 #2	69	ND	ND	ND	1.04	0.83	3.28	2.1
B2 #3	ND	ND	ND	71	-	-	-	-
B2 #4	ND	ND	ND	ND	-	-	-	-
B3	ND	ND	ND	ND	-	-	-	-
B4	ND	ND	ND	ND	-	-	-	-
B5	ND	ND	ND	ND	-	-	-	-
B6	ND	ND	ND	ND	-	-	-	-
B7	ND	ND	ND	ND	-	-	-	-
B8	ND	ND	ND	ND	-	-	-	-
B9	ND	ND	ND	ND	-	-	-	-
B10	ND	ND	ND	290	-	-	-	-
MTCA A	30	2,000	4,000	2,000	0.03	7	6	9

MTCA Method A Cleanup Levels
Bold type indicates level above MTCA Method A cleanup level for soil
ND indicates below the laboratory detection limit

Table #2 Heavy Metals in soil (results in mg/kg)

Analyte/ Sample ID	Lead	Chromium	Cadmium	Arsenic	Mercury
B1 #1	3.0	8.8	ND	ND	ND
B1 #2	4.2	5.3	ND	ND	ND
B2 #3	4.5	3.2	ND	ND	ND
B2 #4	1.9	6.3	ND	2.1	ND
B3	7.3	2.9	ND	ND	ND
B4	1.7	2.1	ND	ND	ND
B5	ND	ND	ND	4.3	ND
B6	4.6	ND	ND	ND	ND
B7	ND	ND	ND	ND	ND
B8	13	5.5	ND	ND	ND
B9	ND	3.0	ND	ND	ND
B10	2.0	6.7	ND	ND	ND
MTCA A	250	2000	2	20	2

MTCA Method A Cleanup Levels
Bold type indicates level above MTCA Method A cleanup level for soils
ND indicates below the laboratory detection limit

Laboratory analysis of ground water collected from boring B1 indicated concentrations of gasoline (21,700 µg/L), benzene (3,100 µg/L) and ethylbenzene (1,730 µg/L) above the MTCA method A cleanup levels (gasoline: 800 µg/L, benzene: 5 µg/L, ethylbenzene: 700 µg/L) for ground water and ground water collected from boring B2 had concentrations of benzene (9.6 µg/L) above MTCA Method A cleanup levels. Groundwater samples collected were also analyzed for heavy metals, which included arsenic, cadmium, chromium, lead and mercury. Samples analyzed indicated concentrations of arsenic, chromium and lead above the MTCA Method A cleanup levels in all of the boring locations except for boring B6. The following tables summarize the laboratory analysis of ground water.

Table #3 Petroleum Hydrocarbons, Benzene, Toluene, Ethylbenzene and Xylenes in Ground Water (results in µg/L) yes

Analyte/ Sample ID	Gasoline	Diesel	Mineral Oil	Heavy Oil	Benzene	Toluene	Ethyl-benzene	Total Xylenes
B1	21,700	ND	ND	ND	3,100	189	1,730	19
B2	230	ND	ND	ND	9.6	ND	ND	7.5
B3	ND	ND	ND	ND	ND	ND	ND	ND
B4	ND	ND	ND	ND	ND	ND	ND	ND
B5	ND	ND	ND	ND	ND	ND	ND	ND
B6	ND	ND	ND	ND	ND	ND	ND	ND
B7	ND	ND	ND	ND	ND	ND	ND	ND
B8	ND	ND	ND	ND	ND	ND	ND	ND
B9	ND	ND	ND	ND	ND	ND	ND	ND
B10	ND	ND	ND	ND	ND	ND	ND	ND
MTCA A	800	500	500	500	5	1,000	700	1,000

Table #4 Heavy Metals in Ground Water (results in µg/L) No in mg/L

Analyte/ Sample ID	Lead	Chromium	Cadmium	Arsenic	Mercury
B1	0.13	0.06	ND	0.024	ND
B2	0.020	0.02	ND	0.047	ND
B3	ND	0.13	ND	0.005	ND
B4	0.002	0.03	ND	0.005	ND
B5	0.170	0.35	ND	0.012	ND
B6	ND	ND	ND	ND	ND
B7	0.009	0.10	ND	0.041	ND
B8	0.005	0.40	ND	0.015	ND
B9	0.050	0.20	ND	0.046	ND
B10	0.008	0.05	ND	0.069	ND
MTCA A	0.015	0.05	0.005	0.005	0.015

MTCA Method A Cleanup Levels
Bold type indicates level above MTCA Method A cleanup level for ground water
ND indicates below the laboratory detection limit

6.2 Limited Phase II Conclusion

This limited Phase II Environmental Site Assessment (sampling and analysis of ground water and soil) was conducted to determine if the subject site was impacted from conditions discovered during the Phase I investigation. These conditions include the historical presence of a gas station to the west of the subject, two current gas stations to the north of the subject, (which are currently involved in or have had cleanup operations due to leaking underground storage tanks), and the unknown disposition of approximately 3-5 feet of fill material residing on the subject site.

Analysis of soil and groundwater samples indicate that the northwestern portion of the site is impacted by gasoline-range petroleum hydrocarbons and benzene in soil and gasoline-range petroleum, benzene and ethylbenzene in ground water in concentrations above MTCA Method A cleanup levels for ground water and soil. It is unknown from the data collected to date as to where the source of this contamination is and additional investigation would be required to determine

the source. This additional investigation should include groundwater monitoring wells and additional soil borings and laboratory analysis. Also, it appears ground water is impacted with concentrations of arsenic, chromium and lead above MTCA Method A cleanup levels below the subject site. It is unknown whether an off-site condition or the resident fill material is the source of this groundwater contamination. Additional investigation of the soils can be conducted in conjunction with the investigation into the petroleum-impacted soils.

7.0 Findings, Conclusions and Recommendations

7.1 Findings and Conclusions

The subject property consists of two commercially zoned parcels of land. These parcels are currently used for commercial business operations. The surrounding properties are various commercial businesses including gas stations, office buildings, a motel, and a restaurant.

We have performed Phase I and Limited Phase II Environmental Site Assessment in conformance with the scope and limitations of ASTM Practice E 1527-00 of 3402 and 3520 Pacific Highway East, Fife, Washington 98424. Any exceptions to, or deletions from, this practice are described in Section 1.2 of this document. This assessment has not revealed evidence of recognized environmental conditions except for the following:

- Approximately one to three feet of fill material is present on the subject parcels. The Limited Phase II investigation conducted did not reflect environmental impacted soils. However, ground water under the subject site is impacted with arsenic, chromium and lead above MTCA Method A cleanup levels for ground water. It is unknown at this time whether or not the ground water is impacted from the fill or an off-site source.
- A historical gas station was located adjacent to the west and two current gas stations with leaking underground storage tanks are located to the north of the subject. There was no information on the historical gas station but Washington Department of Ecology files were reviewed for this project for the two current stations. These reports indicated that the Sac's Chevron site located adjacent to the subject site (northwest of subject) was reported as cleaned up and a NFA was granted by Ecology. The other gas station site, Texaco (Shell) station, is located northwest and across Pacific Highway East from the subject. During the upgrade of their underground storage tanks, contaminated soil and ground water was encountered. A portion of the contaminated soil was removed and a vapor extraction system and groundwater monitoring wells were installed. A note in the file from Lynn Gooding, Department of Ecology, dated February 2002 indicated that quarterly monitoring is continuing and that the contamination plume is still not defined and may be off-site.

  A Limited Phase II investigation was conducted to determine if these sites might have impacted the subject site. Soil borings were placed along the northwestern boundary of the subject. Soil and groundwater samples collected and analyzed indicated the presence of gasoline-range petroleum hydrocarbons, benzene and ethylbenzene above the MTCA Method A cleanup levels for both soil and ground water. There is not enough data at this time to determine the likely source of contamination.

7.2 Recommendations

Additional study should be conducted to determine the aerial and lateral extent of petroleum contamination found in the northwest portion of the subject property. This investigation should also include steps to determine the impact of arsenic, chromium, and lead to ground water and whether the source is from on- or off-site sources. Recommended study includes the installation of

groundwater monitoring wells, additional soil borings and sampling and analysis of soil and groundwater samples. Groundwater monitoring wells will help to determine local ground water gradient to facilitate the determination of potential sources of contamination.

8.0 References

Federal, State, and Local Agency Records

EDR Radius Map with GeoCheck, EDR, Inc. February 18, 2004
Washington Department of Ecology Files
Washington State Transportation Department Map (1936)

Library Research Tools

Polk's Suburban Directories
Sanborn Fire Insurance Maps
Metsker Historical Atlases

Other Sources

Pierce County Assessor-Treasurer's Office
City Tacoma Geographic Information System
U. S. Department of the Interior - Geological Survey - 7.5-Minute Series
U. S. Department of Agriculture - Soil Survey Pierce County, Washington 1979
Aerolist Photographers - Aerial Photographs
EDR Historical Topographic Map Report February 23, 2004
Draft Phase I Environmental Site Assessment Fife Retail Complex 3408-3508 Pacific Highway East, Fife, Washington Environmental Resources Management, February 2000
Phase I Environmental Site Assessment Hometel Inn Motel 3520 Pacific Highway East, Fife, Washington NVL Laboratories, Inc. June 2002

9.0 Closure

This concludes the Phase I and Limited Phase II Environmental Site Assessment of two parcels located in Pierce County Washington. Questions regarding the contents of this report should be addressed to the project manager. The professional qualifications of the preparers of the report are listed in Appendix E to this document.

The statements, conclusions, and recommendations provided in this report are to be used exclusively within the context of this document. They are based upon generally accepted environmental and hydrogeologic practices and are the result of analysis by Robinson, Noble & Saltbush, Inc. staff. This report, and any attachments to it, is for the exclusive use of the Puyallup Tribe of Indians and Mr. Eugene Mudarri. Unless specifically stated in the document, no warranty, expressed or implied, is made.

APPENDIX A

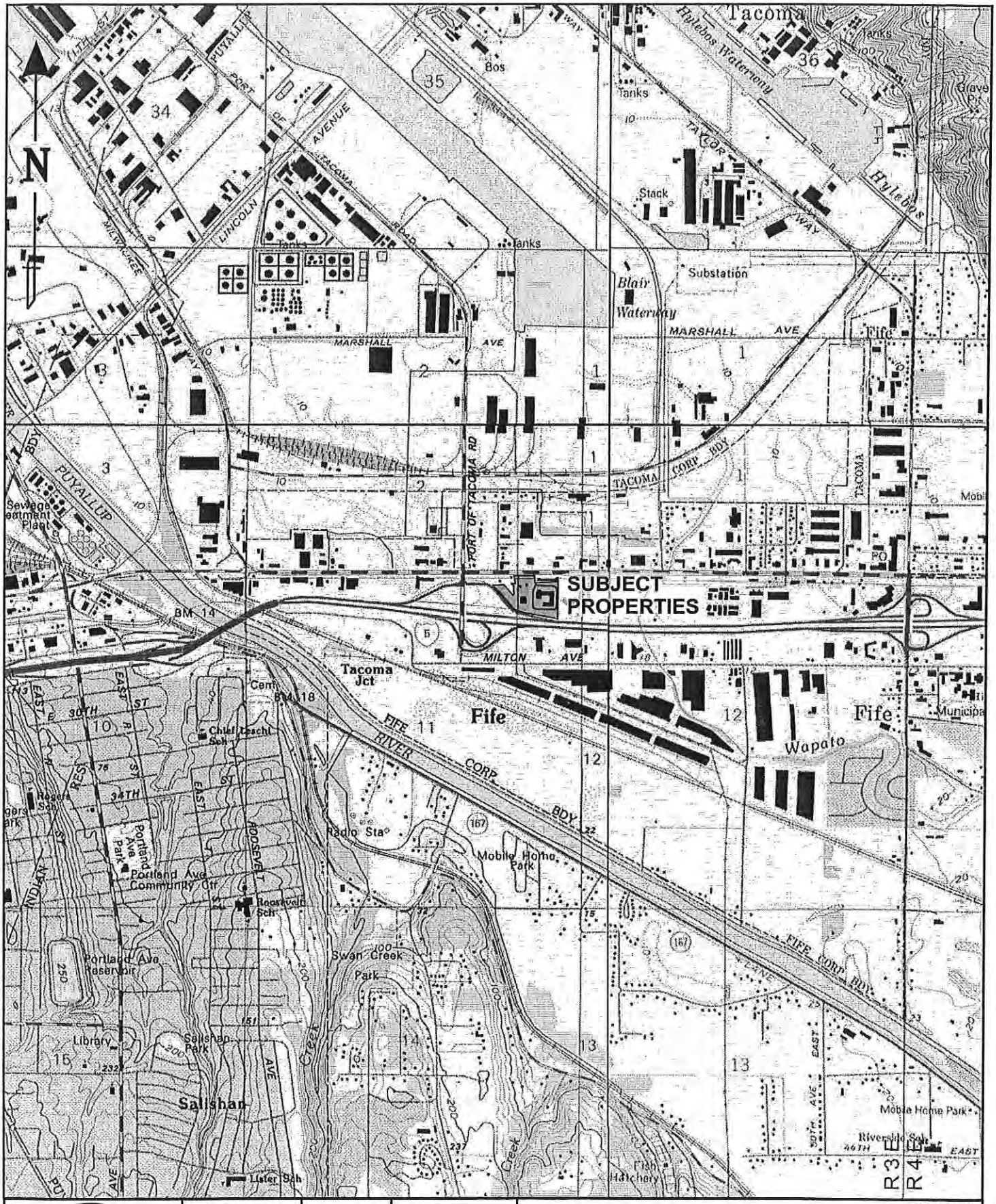

ROBINSON & NOBLE, INC.	Note: Basemap taken from USGS Puyallup Quadrangle	PM: TWS April 2004 1757-004A	Pierce County T 20 N/R 3 E - 11 Scale 1" = 2000'	Figure 1 Vicinity Map Puyallup Tribe of Indians:Fife Parcels Phase 1 ESA



ROBINSON & NOBLE, INC.

PM: TWS
April 2004
1757-004A

Pierce County
T 20 N/R 3 E - 11
Drawing Not to Scale

Figure 2
Boring Location Map
Puyallup Tribe of Indians:Fife Parcels Phase 1 ESA

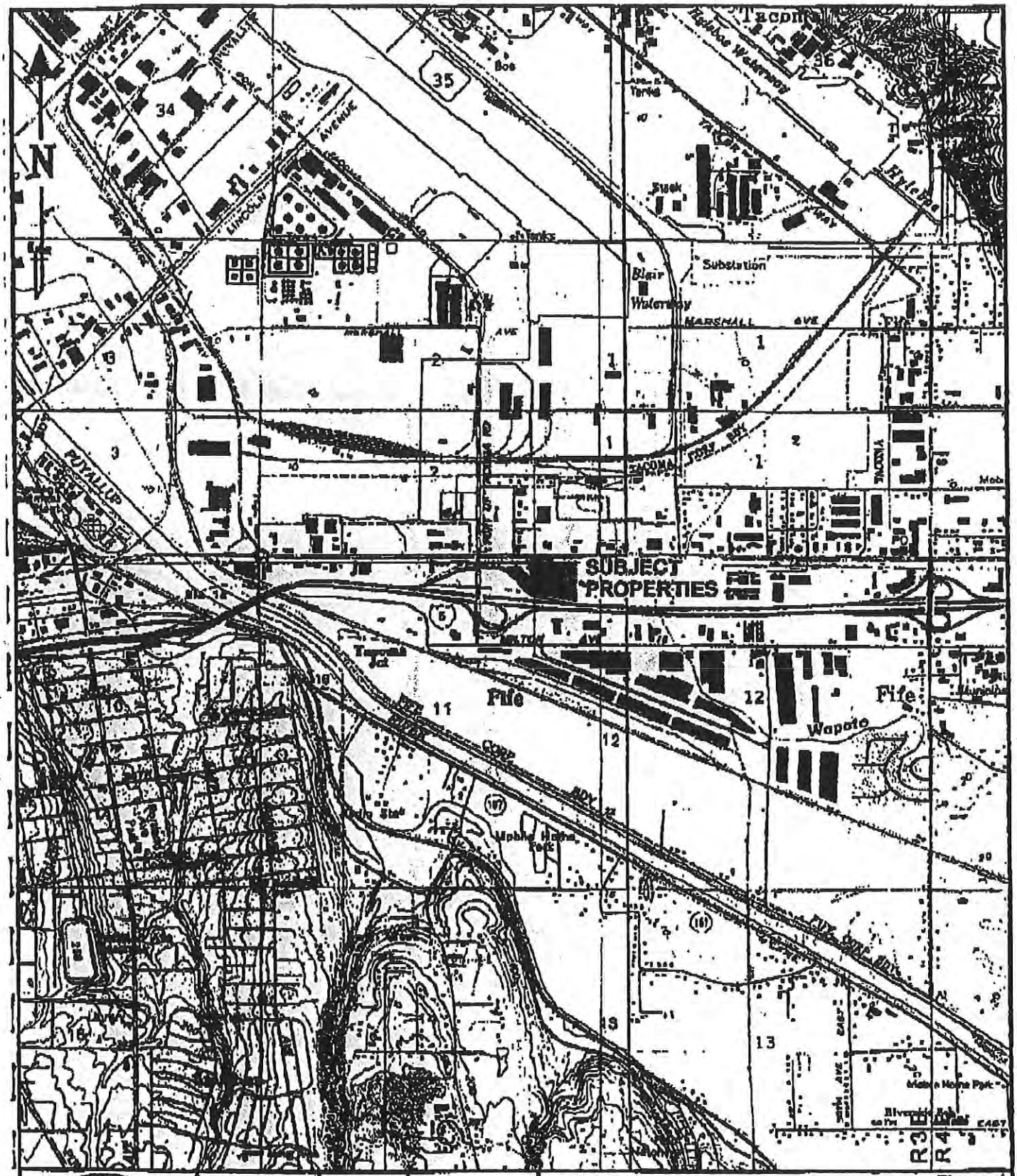

ROBINSON & NOBLE, INC.	Note: Basemap taken from USGS Puyallup Quadrangle	PM: TWS April 2004 1757-004A	Pierce County T 20 N/R 3 E - 11 Scale 1" = 2000'

Figure 1
Vicinity Map
Fife Parcels Phase 1 ESA

ROBINSON & NOBLE, INC.

PWC Task April 2004 1757-004A

Pierce County T 20 N R 3 E - 11 Drawing Not to Scale

Figure 2

Boring Location Map

Fife Parcels Phase 1 ESA

Heavy Metals in Soil by EPA-3000 Series

Client Project #ENC0402

Environmental Record Consultants

Tacoma, Washington

Metals

listed detection limits

ANALYSES PERFORMED BY Manlkn Farmer

TABLE: PERCENTAGE LIMITS FOR SURROGATE

48 HOUR TAT

Metal In Air Cartridge

| | | |

APPENDIX B

In report given to client, Appendix B contained the EDR. To view EDR report, go to Phase I and II storage boxes in JFH's office.

RUSSELL & ASSOCIATES
WETLANDS • WILDLIFE • SEPTIC DESIGNS

May 12, 2003

Star Lodging of the Northwest, c/o
Mr. Rod Giffels
Insignia Kidder Mathews
1201 Pacific Avenue, Suite 1400
Tacoma, Washington 98402

RE: Wetland review of Hometel Inn property, City of Fife, 3520 Pacific Highway East, Pierce County Parcel #0320111049

Dear Mr. Giffels:

This letter report discusses the wetland review completed at your request on a 5.22 acre parcel located north of SR 5, along Pacific Highway East, in the City of Fife, Pierce County, Washington (see attached vicinity map). The field review was completed during two site visits, in April of 2003.

The purpose of this wetland review is to determine if any wetlands are present on or within 150 feet of the project site which would be regulated by the City of Fife Critical Areas Ordinance, Title 17. This review was requested in conjunction with the possible future re-development of the project site, which is currently used as a motel lodging facility. Future development of the site may restructure development on the property, and expand parking and structural facilities. The City of Fife will require wetland review of this site in conjunction with the development review process.

Wetland determinations were made using observable vegetation, hydrology, and soils in accordance with the *Corps of Engineers 1987 Wetland Delineation Manual*, and the 1997 *Washington State Wetlands Delineation Manual.* A National Wetland Inventory Map (NWI) of the U.S. Fish and Wildlife Service was also evaluated, but showed no wetlands mapped within the bounds of the project area.

1414 McCorkle Rd SE • Olympia, Washington 98501 • Phone: (360) 352-1526 • Fax: (360) 352-1558

The project site is located in the northeast quarter of Section 11, Township 20 North, Range 3 East, W.M. The project area is made up of one parcel, Pierce County parcel #0320111049. The project area is a roughly square shaped parcel which abuts Pacific Highway East on the north, and SR 5 right of way on the south. A recently constructed commercial entertainment facility borders the site on the west, and a commercial business center on the east. There are several structures located on the site, with associated parking areas located around the perimeter of the property. The subject property totals approximately 5.22 acres in size.

General land use in the vicinity of the project site is mostly commercial development, with scattered residential uses scattered throughout the area. Large tracts of industrial development is located north of the project site, in the Port of Tacoma area. SR 5, the main north-south arterial along the West Coast, is located to the south of the project area. Topography of the site is flat.

Soils in the project vicinity were mainly formed in alluvium in the Puyallup River Valley. Soils on the project site are mapped as Sultan silt loam, 0-2% slopes, and Briscot loam, 0-2% slopes. The Sultan series is mapped over the western two thirds of the site, while the Briscot series is mapped over the eastern third of the site. The Sultan series is described by the Natural Resource Conservation Service in the Pierce County Soil Survey as being moderately well drained, having been formed in alluvium under deciduous and coniferous trees, and is extensive in the Puyallup Valley. In a typical profile, the surface layer is dark grayish brown silt loam about 14 inches thick. The underlying material to a depth of 34 inches is mottled, brown silt loam and dark yellowish brown very fine sandy loam. To a depth of more than 60 inches, is mottled, dark gray fine sandy loam, gray silty clay loam, very dark grayish brown fine sand, and dark yellowish brown silt loam.

The Briscot series is described as somewhat poorly drained. It formed in alluvium under hardwoods and conifers in the Puyallup River Valley. In a typical profile, the surface layer is dark brown loam about 11 inches thick. The underlying material, to a depth of 29 inches, is mottled, dark grayish brown fine sandy loam and silt loam, between depths of 29 and more than 60 inches, it is mottled very dark grayish brown sand and gray silty clay loam. Of these two soil series, the Briscot series is classified by the NRCS as a hydric soil.

The majority of the site is developed, and soils are not accessible for evaluation. The only exceptions to this are the areas along SR 5 in the southern end of the site, and along the west side of the property, adjacent to the casino property to the west. Soils along the west boundary of the site appear to mainly be fill material, and are sand or gravelly sand in texture. No wetland indicators were observed in soils along the west boundary of the site. Soils in the southern portion of the site appear to be disturbed, native soils that have not been filled. Soils in this portion of the site are varied, with some soils observed indicative of seasonal saturation, while other profiles appear to be moderately well drained, and somewhat consistent with the Sultan series description. A general profile observed is a 10YR 3/3 silt loam from 0-10 inches with no redoximporphic features.

From 10-18 inches, the "B" horizon is generally 10YR 3/4 silt loam. Another general profile observed along the southern end of the site is a 10YR 3/2 silt loam from 0-9 inches, with 7.5YR 4/6 soft iron masses, and oxidized root zones. From 9-18 inches, soils are 10YR 4/1 silt loam with 5YR 4/4 iron soft masses. These profiles are scattered throughout the southern boundary of the site, which is approximately 50 feet wide from the edge of the paved parking area to the chain link fence along the SR 5 right of way.

While the majority of the site is dominated by development (paved parking areas and buildings), native vegetation was observed along the western and southern site boundaries. These areas are generally dominated by invasive species normally established in disturbed areas. Species observed in these areas include: reed canarygrass, Himalayan blackberry, Japanese knotweed, and horsetail. The western boundary of the site is mainly dominated by a monoculture of reed canarygrass. The southern site boundary is a mix of the species previously mentioned. Vegetation observed around the developed portion of the site mainly consists of lawn grasses, and ornamental landscaping species.

Hydrology or indicators of hydrology within 12 inches of the soil surface was observed in scattered locations along the southern portion of the site during April field work. Saturation ranging from 6-12 inches was observed in various locations in this area. However, it appears that these areas are isolated small depressions, and not connected to each other. There is also a ditch which bisects the southern portion of the site from east to west. Standing water was observed in the ditch during April field work. However, it appears that this ditch was generally dug in an upland area for the purpose of drainage, and would therefore not be classified as a jurisdictional wetland. Saturated soils were generally observed in the southeastern corner of the site.

As a result of the site evaluation, it does not appear that there are any wetlands on the site over which the City of Fife would assert jurisdiction. Under the City of Fife Critical Areas Ordinance, wetlands must be at least 2,500 square feet in size to be regulated. Although there are a few areas in the southern portion of the site which meet wetland criteria, these areas are under 2,500 square feet in size and are not connected to larger wetland areas.

Although the City of Fife has final authority in determination of wetland categories and boundaries, I believe this report accurately reflects current conditions on the project site. I have attached field data forms taken along the southern portion of the site to justify my findings.

Should you have any questions, please feel free to call me at (360) 789-3607.

Sincerely,

Eric Russell
Russell & Associates, LLC

Attachment: Field data forms
Vicinity map

cc: Mike Luna, Sadler Barnard and Associates, 12714 Valley Avenue East, Suite B
Sumner, Wa. 98390

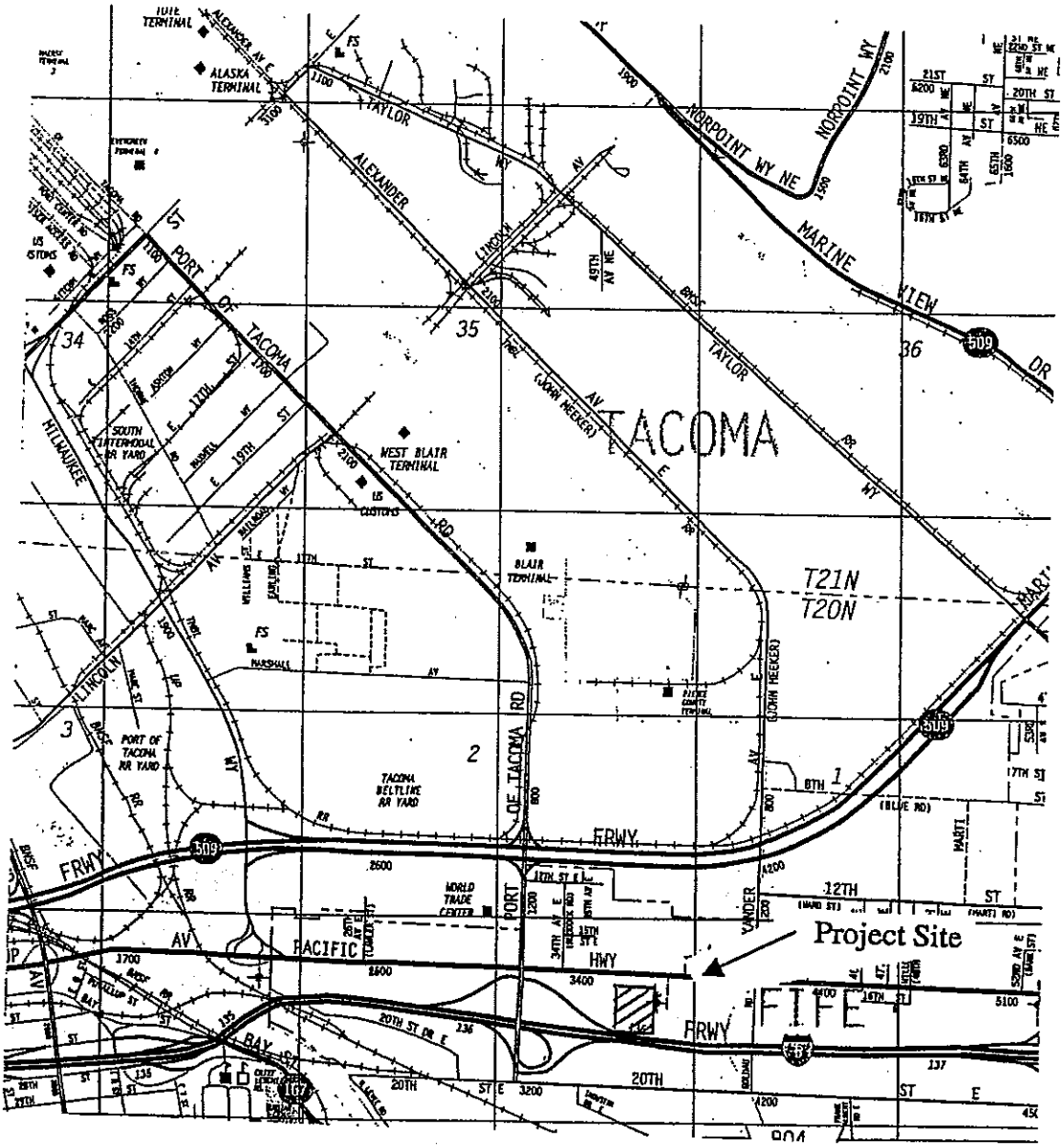

Project Vicinity Map.

DATA FORM
ROUTINE WETLAND DETERMINATION
(1987 COE Wetlands Delineation Manual)

Project/Site: HOMETEL INN SITE Applicant/Owner: STAR LODGING OF THE NORTHWEST Investigator: RUSSELL	Date: 5/8/03 County: PIERCE State: WA
Do Normal Circumstances exist on the site? (Yes) No Is the site significantly disturbed (Atypical Situation)? Yes (No) Is the area a potential Problem Area? Yes (No) (If needed, explain on reverse.)	Community ID: — Transect ID: — Plot ID: #1 SE CORNER OF SITE ALONG SR 5 ROW FENCE

VEGETATION

Dominant Plant Species	Stratum	Indicator	Dominant Plant Species	Stratum	Indicator
1. PHALARIS ARUNDINACEA	H	FACW	9.		
2. RUBUS DISCOLOR	S	FACW	10.		
3.			11.		
4.			12.		
5.			13.		
6.			14.		
7.			15.		
8.			16.		

Percent of Dominant Species that are OBL, FACW or FAC (excluding FAC-): 50%

Remarks: 50% OF SPECIES ARE FAC OR WETTER.

HYDROLOGY

___ Recorded Data (Describe in Remarks): ___ Stream, Lake, or Tide Gauge ___ Aerial Photographs ___ Other ✓ No Recorded Data Available	Wetland Hydrology Indicators: Primary Indicators: ___ Inundated X Saturated in Upper 12 Inches ___ Water Marks ___ Drift Lines ___ Sediment Deposits ___ Drainage Patterns in Wetlands Secondary Indicators (2 or more required): ___ Oxidized Root Channels in Upper 12 Inches ___ Water-Stained Leaves ___ Local Soil Survey Data ___ FAC-Neutral Test ___ Other (Explain in Remarks)
Field Observations: Depth of Surface Water: — (in.) Depth to Free Water in Pit: 10 (in.) Depth to Saturated Soil: 6 (in.)	

Remarks: HYDROLOGY INDICATORS OBSERVED.

(1)

SOILS

Map Unit Name (Series and Phase): BRISCOT LOAM

Drainage Class: SOMEWHAT POORLY DRAINED

Taxonomy (Subgroup): _____

Field Observations Confirm Mapped Type? (Yes) No

Profile Description:

Depth (inches)	Horizon	Matrix Color (Munsell Moist)	Mottle Colors (Munsell Moist)	Mottle Abundance/Contrast	Texture, Concretions, Structure, etc.
0-8	A	10YR 3/2	7.5YR 4/6	FEW/FAINT	SILT LOAM
8-16	B	10YR 4/1	5YR 4/4	COMMON/DISTINCT	SILT LOAM

Hydric Soil Indicators:

- ___ Histosol
- ___ Histic Epipedon
- ___ Sulfidic Odor
- ___ Aquic Moisture Regime
- X Reducing Conditions
- X Gleyed or Low-Chroma Colors
- ___ Concretions
- ___ High Organic Content in Surface Layer in Sandy Soils
- ___ Organic Streaking in Sandy Soils
- ___ Listed on Local Hydric Soils List
- ___ Listed on National Hydric Soils List
- ___ Other (Explain in Remarks)

Remarks: HYDRIC SOIL INDICATORS OBSERVED.

WETLAND DETERMINATION

Hydrophytic Vegetation Present?	Yes	No	(Circle)
Wetland Hydrology Present?	Yes	No	
Hydric Soils Present?	Yes	No	

Is this Sampling Point Within a Wetland? (Yes) No (Circle)

Remarks: MEETS WETLAND CRITERIA, BUT APPEARS TO BE AN ISOLATED, UNDER 3,500 SQFT AREA.

DATA FORM
ROUTINE WETLAND DETERMINATION
(1987 COE Wetlands Delineation Manual)

Project/Site: HOMETEL INN SITE
Applicant/Owner: STAR LODGING OF THE NORTHWEST
Investigator: RUSSELL

Date: 5/8/03
County: PIERCE
State: WA

Do Normal Circumstances exist on the site? (Yes) No
Is the site significantly disturbed (Atypical Situation)? Yes (No)
Is the area a potential Problem Area? Yes (No)
(If needed, explain on reverse.)

Community ID: —
Transect ID: —
Plot ID: #2
APPX 50' WEST OF #1

VEGETATION

Dominant Plant Species	Stratum	Indicator
1. PHALARIS ARUNDINACEA	H	FACW
2. RUBUS DISCOLOR	S	FACU
3. EQUISETUM ARVENSE	H	FAC
4.		
5.		
6.		
7.		
8.		
9.		
10.		
11.		
12.		
13.		
14.		
15.		
16.		

Percent of Dominant Species that are OBL, FACW or FAC (excluding FAC-). 66%

Remarks: MORE THAN 50% OF SPECIES ARE FAC OR WETTER.

HYDROLOGY

___ Recorded Data (Describe in Remarks):
___ Stream, Lake, or Tide Gauge
___ Aerial Photographs
___ Other
___ No Recorded Data Available

Field Observations:
Depth of Surface Water: — (in.)
Depth to Free Water in Pit: 10 (in.)
Depth to Saturated Soil: 8 (in.)

Wetland Hydrology Indicators:
Primary Indicators:
___ Inundated
X Saturated in Upper 12 Inches
___ Water Marks
___ Drift Lines
___ Sediment Deposits
___ Drainage Patterns in Wetlands
Secondary Indicators (2 or more required):
___ Oxidized Root Channels in Upper 12 Inches
___ Water-Stained Leaves
X Local Soil Survey Data
___ FAC-Neutral Test
___ Other (Explain in Remarks)

Remarks: HYDROLOGY INDICATORS OBSERVED.

(2)

SOILS

Map Unit Name (Series and Phase): BRUSCOT LOAM

Drainage Class: SOMEWHAT POORLY DRAINED

Taxonomy (Subgroup): _____

Field Observations Confirm Mapped Type? (Yes) No.

Profile Description:

Depth (inches)	Horizon	Matrix Color (Munsell Moist)	Mottle Colors (Munsell Moist)	Mottle Abundance/Contrast	Texture, Concretions, Structure, etc.
0-9	A	10YR 3/2	7.5YR 4/6	FEW/FAINT	SILT LOAM
9-18	B	10YR 4/1	5YR 4/4	FEW/PROM.	SILT LOAM

Hydric Soil Indicators:

- ___ Histosol
- ___ Histic Epipedon
- ___ Sulfidic Odor
- ___ Aquic Moisture Regime
- X Reducing Conditions
- X Gleyed or Low-Chroma Colors
- ___ Concretions
- ___ High Organic Content in Surface Layer in Sandy Soils
- ___ Organic Streaking in Sandy Soils
- X Listed on Local Hydric Soils List
- X Listed on National Hydric Soils List
- ___ Other (Explain in Remarks)

Remarks: HYDRIC SOIL INDICATORS OBSERVED.

WETLAND DETERMINATION

Hydrophytic Vegetation Present? (Yes) No (Circle)
Wetland Hydrology Present? Yes No
Hydric Soils Present? Yes No

Is this Sampling Point Within a Wetland? (Yes) No (Circle)

Remarks: APPEARS TO BE PART OF THE SAME DEPRESSION AS #1.

Approved by HQUSACE 2/92

DATA FORM
ROUTINE WETLAND DETERMINATION
(1987 COE Wetlands Delineation Manual)

Project/Site: HOMETEL INN SITE Applicant/Owner: STAR LODGING OF THE NORTHWEST Investigator: RUSSELL	Date: 5/8/03 County: PIERCE State: WA
Do Normal Circumstances exist on the site? (Yes) No Is the site significantly disturbed (Atypical Situation)? Yes (No) Is the area a potential Problem Area? Yes (No) (If needed, explain on reverse.)	Community ID: — Transect ID: — Plot ID: #3 70' WEST OF #2

VEGETATION

Dominant Plant Species	Stratum	Indicator	Dominant Plant Species	Stratum	Indicator
1. RUBUS DISCOLOR	S	FACU	9.		
2. EQUISETUM ARVENSE	H	FAC	10.		
3.			11.		
4.			12.		
5.			13.		
6.			14.		
7.			15.		
8.			16.		

Percent of Dominant Species that are OBL, FACW or FAC (excluding FAC-): 50%

Remarks: 50% OF SPECIES ARE FAC OR WETTER.

HYDROLOGY

— Recorded Data (Describe in Remarks): ___ Stream, Lake, or Tide Gauge ___ Aerial Photographs ___ Other — No Recorded Data Available	Wetland Hydrology Indicators: Primary Indicators: ___ Inundated ___ Saturated in Upper 12 Inches ___ Water Marks ___ Drift Lines ___ Sediment Deposits ___ Drainage Patterns in Wetlands Secondary Indicators (2 or more required): ___ Oxidized Root Channels in Upper 12 Inches ___ Water-Stained Leaves ___ Local Soil Survey Data ___ FAC-Neutral Test ___ Other (Explain in Remarks)
Field Observations: Depth of Surface Water: — (in.) Depth to Free Water in Pit: — (in.) Depth to Saturated Soil: — (in.)	

Remarks: NO HYDROLOGY INDICATORS OBSERVED.

(3)

SOILS

Map Unit Name (Series and Phase): SUTTAN SILT LOAM

Drainage Class: MOD. WELL DR.

Taxonomy (Subgroup): _____

Field Observations Confirm Mapped Type? (Yes) No

Profile Description:

Depth (inches)	Horizon	Matrix Color (Munsell Moist)	Mottle Colors (Munsell Moist)	Mottle Abundance/Contrast	Texture, Concretions, Structure, etc.
0-7	A	10YR 3/2	—	—	SILT LOAM
7-18	B	10YR 3/3	—	—	SILT LOAM

Hydric Soil Indicators:

- ___ Histosol
- ___ Histic Epipedon
- ___ Sulfidic Odor
- ___ Aquic Moisture Regime
- ___ Reducing Conditions
- ___ Gleyed or Low-Chroma Colors
- ___ Concretions
- ___ High Organic Content in Surface Layer in Sandy Soils
- ___ Organic Streaking in Sandy Soils
- ___ Listed on Local Hydric Soils List
- ___ Listed on National Hydric Soils List
- ___ Other (Explain in Remarks)

Remarks: SOME IRON SOFT MASSES BELOW 12", BUT DOES NOT MEET HYDRIC CRITERIA.

WETLAND DETERMINATION

Hydrophytic Vegetation Present? (Yes) No (Circle)
Wetland Hydrology Present? Yes (No)
Hydric Soils Present? Yes (No)

Is this Sampling Point Within a Wetland? (Circle) Yes (No)

Remarks: NO HYDROLOGY OR HYDRIC SOILS PRESENT.

Approved by HQUSACE 2/92

DATA FORM
ROUTINE WETLAND DETERMINATION
(1987 COE Wetlands Delineation Manual)

Project/Site: HOMETEL INN SITE Applicant/Owner: STAR LODGING OF THE NORTHWEST Investigator: RUSSELL	Date: 5/8/03 County: PIERCE State: WA
Do Normal Circumstances exist on the site? (Yes) No Is the site significantly disturbed (Atypical Situation)? Yes (No) Is the area a potential Problem Area? Yes (No) (If needed, explain on reverse.)	Community ID: — Transect ID: — Plot ID: #1 NEAR SW PROP CORNER

VEGETATION

Dominant Plant Species	Stratum	Indicator	Dominant Plant Species	Stratum	Indicator
1. RUBUS DISCOLOR	S	FACW	9.		
2.			10.		
3.			11.		
4.			12.		
5.			13.		
6.			14.		
7.			15.		
8.			16.		

Percent of Dominant Species that are OBL, FACW or FAC (excluding FAC-): 0

Remarks: NO SPECIES FAC OR WETTER.

HYDROLOGY

— Recorded Data (Describe in Remarks):
- ___ Stream, Lake, or Tide Gauge
- ___ Aerial Photographs
- ___ Other

— No Recorded Data Available

Field Observations:
- Depth of Surface Water: — (in.)
- Depth to Free Water in Pit: — (in.)
- Depth to Saturated Soil: — (in.)

Wetland Hydrology Indicators:
Primary Indicators:
- ___ Inundated
- ___ Saturated in Upper 12 Inches
- ___ Water Marks
- ___ Drift Lines
- ___ Sediment Deposits
- ___ Drainage Patterns in Wetlands

Secondary Indicators (2 or more required):
- ___ Oxidized Root Channels in Upper 12 Inches
- ___ Water-Stained Leaves
- ___ Local Soil Survey Data
- ___ FAC-Neutral Test
- ___ Other (Explain in Remarks)

Remarks: NO HYDROLOGY INDICATORS OBSERVED.

(4)

SOILS

Map Unit Name (Series and Phase): SULTAN SILT LOAM

Drainage Class: MOD - WELL DR.

Taxonomy (Subgroup): _____

Field Observations Confirm Mapped Type? (Yes) No

Profile Description:

Depth (inches)	Horizon	Matrix Color (Munsell Moist)	Mottle Colors (Munsell Moist)	Mottle Abundance/Contrast	Texture, Concretions, Structure, etc.
0-8	A	10YR 3/2	—	—	SILT LOAM
8-17	B	10YR 3/4	—	—	SILT LOAM

Hydric Soil Indicators:

- ___ Histosol
- ___ Histic Epipedon
- ___ Sulfidic Odor
- ___ Aquic Moisture Regime
- ___ Reducing Conditions
- ___ Gleyed or Low-Chroma Colors
- ___ Concretions
- ___ High Organic Content in Surface Layer in Sandy Soils
- ___ Organic Streaking in Sandy Soils
- ___ Listed on Local Hydric Soils List
- ___ Listed on National Hydric Soils List
- ___ Other (Explain in Remarks)

Remarks: NO HYDRIC SOIL INDICATORS OBSERVED.

WETLAND DETERMINATION

Hydrophytic Vegetation Present?	Yes	(No)	(Circle)
Wetland Hydrology Present?	Yes	No	
Hydric Soils Present?	Yes	No	

Is this Sampling Point Within a Wetland? Yes (No) (Circle)

Remarks: NO POSITIVE PARAMETERS OBSERVED.



1. 3520 Pacific Hwy E, Fife, WA: NW corner of subject showing general location of B1A.



2. B1A area view showing sediment from ponding associated with stormwater run-off.



3. SE corner of subject showing general location of B4A and typical safety equipment.



4. SW corner of subject showing general location of B5A.

Phase I Environmental Site Assessment

Hometel Inn Motel
3520 Pacific Highway East
Fife, Washington

Prepared for:

Mr. Fred Roberson
Roberson Building Co.
1944 Pacific Avenue, Suite 900
Tacoma, WA 98402

Date Prepared: June 25, 2002

TABLE OF CONTENTS

		Page
1.0	EXECUTIVE SUMMARY	3
1.1	FINDINGS	3
1.2	CONCLUSIONS	3
2.0	INTRODUCTION	4
2.1	PURPOSE	4
2.2	SCOPE OF WORK	4
3.0	SITE VISIT	6
3.1	SITE DESCRIPTION	6
	3.1.1 UNDERGROUND STORAGE TANKS (UST's)	7
4.0	SURROUNDING SITE SURVEY	8
5.0	PAST SITE USE	9
5.1	AERIAL PHOTOGRAPH REVIEW	9
5.2	DOCUMENTED SITE INFORMATION	9
	5.2.1 CITY DIRECTORIES	9
	5.2.2 CITY OF FIFE RECORDS	13
6.0	SITE PHYSICAL CHARACTERISTICS	14
6.1	TOPOGRAPHIC CHARACTERISTICS	14
6.2	GEOLOGY	14
6.3	HYDROLOGY AND HYDROGEOLOGY	14
7.0	REGULATORY RECORDS REVIEW	15
7.1	STATE AND LOCAL GOVERNMENT AGENCIES-RECORDS REVIEW	15
	7.1.1 USTs	15
	7.1.2 LEAKING UNDERGROUND STORAGE TANKS (LUST's)	15
	7.1.3 CONFIRMED AND SUSPECTED CONTAMINATED SITES (C & SCS)	16
	7.1.4 SOLID WASTE LANDFILLS	16
7.2	FEDERAL DATABASE/RECORDS REVIEW	16
8.0	LIMITATIONS	18

FIGURES

		Page
1	SITE LOCATION MAP	19
2	SITE SKETCH MAP	20
3	AERIAL PHOTOGRAPH OF SITE	21

APPENDICES

Appendix A: Photographs of the Subject Property and Surrounding Area
Appendix B: City of Fife Records
Appendix C: The EDR-Radius Map with GeoCheck ™

1.0 EXECUTIVE SUMMARY

June 25, 2002

NVL Laboratories, Inc., is pleased to present this Phase I Environmental Site Assessment for the site located at 3520 Pacific Highway East, Fife, Washington. Mr. Fred Roberson of Roberson Building Company commissioned the assessment. The site is located in a mixed commercial/industrial district that also has scattering of single-family residences.

1.1 FINDINGS

The Pierce County, City of Fife and Polk city directory records indicate the property was undeveloped land as late as 1963, then developed as a hotel. The land use of the site has been for hotel/motel since then.

The site is listed in the Ecology database as small quantity generator. Several contaminated sites, including Commencement Bay Superfund site, and sites regulated under RCRA were identified within a 1 mile radius of the site, however, these sites are not located in the adjoining structures. There is a potential for environmental impacts to the subject property.

1.2 CONCLUSIONS

The information gained through the investigation described in this report has revealed a low potential for environmental impacts to soils and groundwater below the property from on-site sources. However, there is potential for environmental impacts to soils and groundwater below the property from off-site sources. Therefore, a Phase II is recommended.

2.0 INTRODUCTION

NVL Laboratories, Inc. was retained by Mr. Fred Roberson to conduct a Phase I Environmental Site Assessment (ESA) for the property located at 3520 Pacific Highway East, Fife, Washington (Figure 1, Site Location Map). The subject site is located in a mixed commercial and industrial neighborhood with scattering of residences.

The property consist three separate buildings that are part of the Hometel Inn Motel.

2.1 PURPOSE

The purpose of this study is to assess environmental impacts from past uses of the property, conducted in accordance with the degree of skill and care required by ASTM standard.

2.2 SCOPE OF WORK

This Phase I Environmental Site Assessment included the following activities:

- A site visit, including a general characterization of the property with a visual survey of the property and adjoining properties. Business activities of adjoining properties were noted for further evaluation regarding potential impact to the subject site.

- Review of federal, state, and local records and permits concerning the subject site and adjoining properties. Such records included registered underground storage tank (UST) locations, leaking underground storage tank (LUST) sites, and state-listed hazardous waste sites. A computer search of regulatory records was provided by Environmental Data Resources, Inc. (EDR) and reviewed by NVL. For the purpose of this assessment, the record search included the following regulated environmental sites, with the search radius indicated.

- Review of the following U.S. EPA databases to determine the location of hazardous waste generators and present or potential hazardous waste sites within defined radii of the subject site. These listings include:

  –National Priorities List (NPL), for sites within a one-mile radius of the subject site;

–U.S. EPA CERCLIS Listing, for sites within a one-half mile radius of the subject site;

–Resource Conservation and Recovery Act (RCRA) treatment, storage and disposal (TSD) facilities for sites within a one mile radius of the subject site; and,

–U.S. EPA Region 10 RCRA Notifier's List, for the subject site and adjoining sites.

- Review of geologic, hydrogeologic, hydrologic and topographic conditions of the subject property.
- Evaluate the historical use of the property and immediate vicinity. Historical uses were evaluated by reviewing readily available information sources such as aerial photographs, city directories, property tax assessor's records, Sanborn Maps ™ and other readily available records to determine past land use. Historical records were searched back to the first documented development or 1940, whichever is earlier.
- Preparation of this report, which describes the results of all tasks, and which evaluates the need to investigate in more detail potential contamination and related liabilities.
- Interviews

3.0 SITE VISIT

NVL personnel visited the subject site on June 11, 2002. During the site visit, the property was inspected to determine present uses and to identify possible environmental impacts. In particular, the site was carefully inspected for areas of discolored or stained soil, drums, areas of open dumping, vent lines and/or fill lids associated with USTs. The results of the site visit are presented below.

3.1 SITE DESCRIPTION

The subject property is located within the city limits of Fife, in the Commencement Bay/Port of Tacoma neighborhood in Pierce County, Washington (Figure 1, Site Location Map). The subject site is located in NE-Section 11, Township 20 North, Range 3 East; Parcel number 0320111049. The site is bounded by Pacific Highway East on the north, and Interstate 5 Freeway on the south, and commercial establishments to the east and west. The property is relatively flat lying.

Figure 2 shows the general layout and features of the property. There are three separate structures, herein referred to as the North Wing, East wing and South Wing, at the site. Photographs of the site (in Appendix A) show the general appearance of the site as observed during the site reconnaissance. Pierce County records indicate the property consists of a rectangular commercial property serviced by public water and sewer. Three structures cover a portion of the site with a relatively larger portion covered by asphalt paved parking, courtyard, landscape areas and planters. The construction details of these structures were not available in the city/county records.

The reception area and office of the Hometel Inn Motel is located in the north wing building (Photographs 1, 2, and 10). This wing has an unused restaurant, laundry room and boiler room. The concrete block structure has tarred roof.

The east wing of the Hometel Inn Motel is a two-story structure facing an office building (Photograph 3).

The south wing of the Hometel Inn Motel has two floors and the building faces Interstate 5 Freeway (Photographs 4 and 5).

An unused swimming pool (Photograph 10) is located in the courtyard of the motel. It is partially filled with brownish water. Photograph 7 shows the garbage area with wooden debris, cardboard, glass, and metal pieces strewn across this area. Two containers are present at this location and used as

storage space. A shed (Photograph 7) is also used as a storage and tool room.

The boiler room uses gas/electricity and there were six small containers of Chlorodifluoro methan located in the room along with two, approximately 5-gallon containers of caustic alkali.

In front of the boiler room area, an unused cooking oil container with stained asphalt (Photograph 11) was located. The stains, however, looked relatively old.

A concrete pad exists in the west central portion of the site near the property boundary (Photograph 12) in the landscape/over grown area. Metal covers or manhole-like structure were not readily apparent on this concrete pad. According to the information provided by Mr. Hardeep Singh, the concrete pad may have been used to support posts of a billboard. No other easily available information was obtained on the existence of the concrete pad. Mr. Singh also stated that five small diameter pipes located on the east side of the reception area, are part for sprinkler system.

3.1.1 UNDERGROUND STORAGE TANKS (USTs)

No fill ports or other access ports were observed at this location during the site visit.

Furnaces located in the boiler room appeared to be using natural gas/electricity.

4.0 SURROUNDING SITES SURVEY

A visual survey of adjacent and nearby properties was conducted at the time of the site visit on June 11, 2002. The subject site and surrounding properties are shown in Figure 3, Aerial Photo and Photographs in Appendix A. The subject site is bounded by Interstate 5 Freeway to the south and Pacific Highway to the north. Port of Tacoma road is located to the west of the site. A brief description of adjacent properties, organized by their direction relative to the site, follows:

NORTH:
The site is bounded to the north by Econo Lodge and Pacific Highway East. Diverse businesses are located along Pacific Hwy in the vicinity of the site. Familian NW, Ramada, Glacier Motel and Texaco are located along north side of the Pacific Hwy.

SOUTH:
Interstate 5 freeway is located to the south of the site. South of the freeway, a large complex of commercial, industrial and warehouse businesses are located along 20th Street East. Directly south of the site across from the freeway, Peterbuilt truck facility at 3443 20th St. E., United Furniture and PAPE Machinery at 3607 20th Ave. E. are located.

WEST:
A Casino (Freddie's Casino), Chevron gasoline service station and Jack In The Box are located along south the side of Pacific Hwy., west of the site.

EAST:
Trans-Pacific Trade Center office building is located to the east of the site. Lindal Homes and model log houses are located to the south of Trans-Pacific office building. Residential structures are located to the east of the Trans-Pacific office building. Red Oval Peterbuilt Truck Company and Sunshine Motel are located along the Pacific Hwy., northeast of the site.

5.0 PAST SITE USE

Historical site information was obtained during the preparation of this environmental site assessment. Potential environmental impacts resulting from past uses of the subject property were assessed using the information collected during review of the site history.

5.1 AERIAL PHOTOGRAPH REVIEW

NVL Laboratories, Inc., reviewed aerial photographs dated 1946, 1969, 1979, 1985, 1992, 1996 and 2000.

1946: The site appears fairly different from today. The site appears to be farmlands with three structures that appear similar to be single-family residences located along the present day Pacific Hwy. Land use in the vicinity appears mostly agricultural and the area appears sparsely built.

1969: Major differences are apparent in this aerial photograph from the 1946 photo. The site structures are apparent in the photograph. Interstate 5 freeway is also apparent in the photo. Structures that appear similar to single-family residences are located to the west and east of the site.

1979 : The site and the surrounding structures look similar to present day setting. The area appears to be fairly developed by the 70's.

1985: The site looks similar to the 1979 photograph but the Econo Lodge structure is present to the north of the Hometel Inn.

1992: The site looks similar to the 1985 photograph.

1996: The site looks the same as present day. To the east of the site, is a large area that looks like a parking lot and the office bldg. structure is apparent in the photo.

2000: The site looks similar to the present day setting.

5.2 DOCUMENTED SITE INFORMATION

5.2.1 CITY DIRECTORIES

Sanborn Fire Insurance maps were not available for the area.

Polk Directories were reviewed for information on both the subject property and neighboring properties. Not all businesses may be listed in the directories.

Polk 1994 directory lists the following addresses along Pacific Highway East from Port of Tacoma Road:
3251 Texaco gas stn.
3401 Glacier Motel
3402 Jack in the Box
3408 SAC's Deli & Groc. Gas station (Present day Chevron)
3410 La Casa Real Restaurant (present day Freddie's Casino)
3508 Sierra Tile Co. Inc. (now a parking lot of Freddie's Casino)
3517 Familian-Northwest Inc. Plumbing supply wholesale
3518 Econo Lodge motel
3520 Hometel Inn motel
Jewel of India Restaurant
3700 Trans-Pacific Trade Center office building
3701 Cummins Northwest truck repair
3718 C B Commercial Real Estate
3726 Lindal Cedar Homes
3801 Birds Motel (present day Sunshine Motel)
3812 Residence

Polk 1994 directory lists the following addresses along 20th Street East, located south of the Interstate 5 Freeway. Businesses located directly across the freeway are listed below:

3505 United Furniture Warehouse
3607 Smith Tractor and Equipment (now it is PAPE/John Deer Machinery)
3701 Standard Paper co. (now AWC Service collision Repair at the address)
3801 Cascade Trailways, Inc. (now Great American RV at the address)

Polk 1990 Directory lists the following addresses along Pacific Hwy:
3251 Texaco gas stn.
3401 Glacier Motel
3402 Jack in the Box
3408 SAC's Deli & Groc. Gas station
3410 La Casa Real Restaurant
3508 Sierra Tile Co. Inc.
3517 Familian-Northwest Inc. Plumbing supply wholesale
3518 Port of Tacoma Motor Inn (1985 directory lists Nendels Port of Tacoma Motel)
Walia's Restaurant
3700 Trans-Pacific Trade Center office building

3701 Cummins Northwest truck repair
3726 Lindal Cedar Homes
3801 Birds Motel
3812 Residence

Polk 1990 directory lists the following addresses along 20th Street East, located south of the Interstate 5 Freeway. Businesses located directly across the freeway are listed below:

3505 VIP Homes
3607 Smith Tractor and Equipment
3701 Standard Paper co.
3801 Cascade Trailways, Inc.(now Great American RV at the address)

Polk 1980 Directory lists the following addresses along Pacific Hwy:
3251 Lowell's Texaco gas stn.
3309 Residence
3401 Kelley Motel
3402 Gasamart Inc. serice station
3423 Residence
3505 Residence
3508 Vacant
3517 Familian-Northwest Inc. Plumbing supply wholesale
3518 Holiday Inn Motel
3701 Buck & Sons Tractor Co.
3718 Justus Custom Cedar Homes
3722 Residence
3725 Residence
3726 Justus Custom Cedar Homes
3801 Birds Motel
3812 Residence

Polk 1980 directory lists the following addresses along 20th Street East, located south of the Interstate 5 Freeway. Businesses located directly across the freeway are listed below:

3151 Turner's Machinery Inc.
3511 Residence
3603 Residence
3607 Smith Tractor and Equipment
3701 Standard Paper co.
3723 Residence
3725 Residence
3801 Gilchrist Kent GMC parts, sales & service

Polk 1975 Directory lists the following addresses along Pacific Hwy:
3251 Lowell's Texaco gas stn.
3309 Residence
3401 Kelley Motel
3402 Gasamart Inc. serice station
3423 Residence
3505 Residence
3508 Residence
3517 Osaka Landscaping & Nursery
3518 Holiday Inn Motel
3701 Buck & Sons Tractor Co.
3718 Justus Custom Cedar Homes
3722 Residence
3725 Residence
3726 Scofield Realty
3801 Birds Motel
3812 Residence

Polk 1975 directory lists the following addresses along 20th Street East, located south of the Interstate 5 Freeway. Businesses located directly across the freeway are listed below:

3511 Residence
3603 Residence
3607 Smith Tractor and Equipment
3701 Standard Paper co.
3721 Residence
3725 Residence
3723 Residence
3725 Residence
3801 Gilchrist Kent GMC parts, sales & service

Polk directories are only available through 1974 for the area. The subject site was initially listed as Holiday Inn Motel but there appears to be name changes over time to Nendel's, Port of Tacoma Motor Inn and Hometel Inn Motel.

The directory shows a gradual increase in commercial/industrial land use along 20th Street East from mostly residential in 1975. The name of 20th Street E. has changed from Stuck Valley Road to Milton Avenue and eventually to 20th Street E. Among other name changes of streets include Port of Tacoma road, as it was known in the past as Ruddock Road. Seattle-Tacoma Interurban Railroad occupied the Pacific Highway E.

The businesses located along the north side of 20th Street E., and directly south of the subject property, appear to be located in an upgradient direction from the subject site. Some of these businesses, such as Peterbuilt Truck sales and repair, PAPE/John Deer, AWC Service Collision Repair, and Great American RV Sales and Service, occupy a large portion of land and they appear to be repair facilities. These businesses have the potential for impacting subject site.

5.2.2 CITY OF FIFE RECORDS

The City of Fife record contains Fire code violations, mostly related to smoke alarms. However, the file contains record of an illegal methamphetamine lab in room 133 in February 15, 1997. The correspondence shows that the room was remediated and occupancy permit given by Tacoma-Pierce County Health Department.

Construction permit and drawings for the renovation in 1996 are documented in the file. Appendix B contains some of the records.

6.0 SITE PHYSICAL CHARACTERISTICS

6.1 TOPOGRAPHIC CHARACTERISTICS

A review of the United States Geological Survey (USGS) topographical map for Tacoma South, Washington, indicates that the site is situated in the Puyallup River valley in the Commencement Bay at an approximate elevation of 10 to 15-feet above mean sea level. The local topography is relatively flat (see Figure 1).

6.2 GEOLOGY

The site is situated in the lowlands of the Puget Sound basin in western Washington. Surficial geology of the Puget Sound lowland is dominated by Pleistocene glacial alluvium with Recent alluvium in river floodplains and mouths. Pleistocene glacial alluvium consists mostly of varied assortments of till, outwash sand and gravel, and glacial lake sediments deposited during glacial advancement and retreat. Outwash sand and gravel consist of all sizes of sand, gravel and some cobbles and boulders deposited by meltwater streams in front of the advancing or retreating glaciers. These deposits typically contain very few fines and tend to be increasingly well-sorted and stratified with increasing distance from the glacier. Glacial lake (lacustrine) deposits tend to be much finer and less permeable. Till is unsorted sediment of low permeability. This depositional system tends to create somewhat discontinuous strata of varying permeability with "lenses" of less permeable material that support perched ground water zones.

6.3 HYDROLOGY AND HYDROGEOLOGY

The nearest natural water bodies are Puyallup River, located just to the south and west of the site, and Commencement Bay, located to the north of the site.

Lenses of more permeable sand and gravel often exist in the soils beneath the site and formation and shallow unconfined aquifers are typical of these conditions with static water levels often within 15 feet of the ground surface. Ground water flow is likely to correspond with the Puyallup River and Commencement Bay flow regimes. The northwest-flowing Puyallup River may indicate northwesterly ground water flow.

7.0 REGULATORY RECORDS REVIEW

NVL contracted with EDR (Appendix C) to conduct a regulatory database review of federal and state environmental information pertaining to facilities located within a specified radius of the subject property. The database review included NPL sites, CERCLA sites, RCRA generators and TSD facilities, UST sites, LUST sites, and C & SCS sites.

7.1 STATE AND LOCAL GOVERNMENT AGENCIES RECORDS REVIEW

Washington Department of Ecology (WDOE) lists of information pertinent to the subject property have been reviewed and key information is summarized below. It is important that the appearance of a given property on such listings is not intrinsically a cause of concern. Conversely, a property not appearing on such listings may in fact be of significant concern. Information obtained from these agencies follows.

7.1.1 UNDERGROUND STORAGE TANKS (USTs)

There are five UST sites within a quarter mile of the subject property that are registered with the WDOE. They are:

SAC's Mart	3408B Pacific Hwy E.
Thermo King NW	3701 Pacific Hwy E.
Texaco	3251 Pacific Hwy E.
Flying J Travel Plaza	1501 33rd Ave. E.
Jet Truck Parts	3909 Pacific Hwy E.

A review of the UST list, as provided by EDR, and dated 3/13/2002, did not list the subject property within the WDOE database as having UST's.

7.1.2 LEAKING UNDERGROUND STORAGE TANKS (LUSTs)

There are two LUST site within a 0.5-mile radius of the subject property. They are:

Texaco	3251 Pacific Hwy E.
Flying J Travel Plaza	1501 33rd Ave. E.

A review of the LUST list, as provided by EDR, and dated 3/13/2002, did not list the subject property within the WDOE database as having UST's. These LUST sites might be further investigated to determine whether or not they pose an environmental threat to the site.

7.1.3 CONFIRMED AND SUSPECTED CONTAMINATED SITES (C & SCS) REPORT

WDOE C& SCS reports represents hazardous waste sites that are either under investigation or to be investigated by WDOE. Six sites are located within one mile of the subject property. However, only one is located up gradient of the site.

Union Pacific RR Fife	3330 20th St. E.

All of the other sites are located at elevations below the subject property elevation or at a distance from the subject property.

7.1.4 SOLID WASTE LANDFILLS

There are no landfills listed within the search radius.

7.2 FEDERAL DATABASE/ RECORDS REVIEW

CERCLIS is the U.S. EPA's comprehensive database and management system that inventories and tracks releases addressed or needing to be addressed by the federal Superfund program. The National Priorities List, or NPL, is a listing of sites from CERCLIS, which are in need of the most immediate attention. The RCRA Region X Notifier's List contains those businesses that produce hazardous waste and have registered with the U.S. EPA. RCRA TSD facilities are those that treat, store, or dispose of hazardous wastes. These databases were reviewed for the subject property, to identify potential for environmental liability.

NPL: Portions of Port of Tacoma/Commencement Bay is a superfund site, located to north of the site. Mr. Peter Contreras, EPA Region X, indicated that he does not think that there is a connection to the Commencement Bay Superfund Units with the subject site.

One site has been identified on The Resource Conservation and Recovery Information System (RCRIS-LQG) list within ¼ mile. This site is:

Sierra Sandblasting Painting	3402 12th St. SE.

Ten sites have been identified on The Resource Conservation and Recovery Information System (RCRIS-SQG) list within ¼ mile. Three of the closest sites are:

Tacoma Port Motor Inn	3518 Pacific Hwy E.
La Casa Real Drum	3410 Pacific Hwy E.

Glacier Motel Drug bust 3401 Pacific Hwy. E.

Sharon Bell of Tacoma-pierce County Health Dept. stated that the Tacoma Port Motor Inn removed 336 ponds of hazardous waste in 1989, comprising of hydrochloric acid, caustic and inorganic chemicals. It was a one-time permitted activity and the permit was withdrawn in 1992.

According to Mr. Robert Scott, Deputy Fire Marshal, City of Fife, Hometel Inn Motel was also remediated following a drug bust in 1997and he is not aware of any other hazardous waste incidence or UST's at the site.

8.0 LIMITATIONS

NVL Laboratories (NVL) is not engaged in environmental auditing and reporting for the purpose of advertising, sales promotion, or endorsement of any client's interests, including raising investment capital or recommending investment decisions, or other publicity purposes. The client acknowledges that any reports prepared by NVL are for the exclusive use of the client, and will not be used or reproduced in full or in part for such promotional purposes, and may not be used or relied upon in any prospective or offering circular. The client also agrees that none of its advertising, sales promotion, or other publicity matter containing information obtained from this audit and report will make reference to NVL's trade name.

The report is based upon the application of scientific principles and professional judgment to certain facts with resultant subjective interpretations. Professional judgments expressed herein are based on the facts currently available within the limits of the existing data, scope of work, budget and schedule. To the extent that more definitive conclusions are desired by the client than are warranted by the currently available facts, it is specifically NVL's intent that the conclusions and recommendations stated in our report will be intended as guidance and not necessarily a firm course of action except where explicitly stated as such. WE MAKE NO WARRANTIES, EXPRESS OR IMPLIED, INCLUDING WITHOUT LIMITATION, WARRANTIES AS TO THE MERCHANTABILITY OR FITNESS FOR A PARTICULAR PURPOSE.

NVL makes no claims or guarantees with regard to this environmental review. NVL does not represent that this Phase I work, in and of itself, constitutes "all appropriate inquiry into the previous ownership and the uses of the property," as this phrase is used in Section 101 (35) (B) of the Federal Comprehensive Environmental Response, Compensation, and Liability Act of 1980, as amended through Public Law 99-499 (October 17, 1986).

Sincerely,
NVL Laboratories, Inc.

Moinoddin Kadri, R.G.
Project Manager

Benjamin Cook
Hazardous Materials Specialist

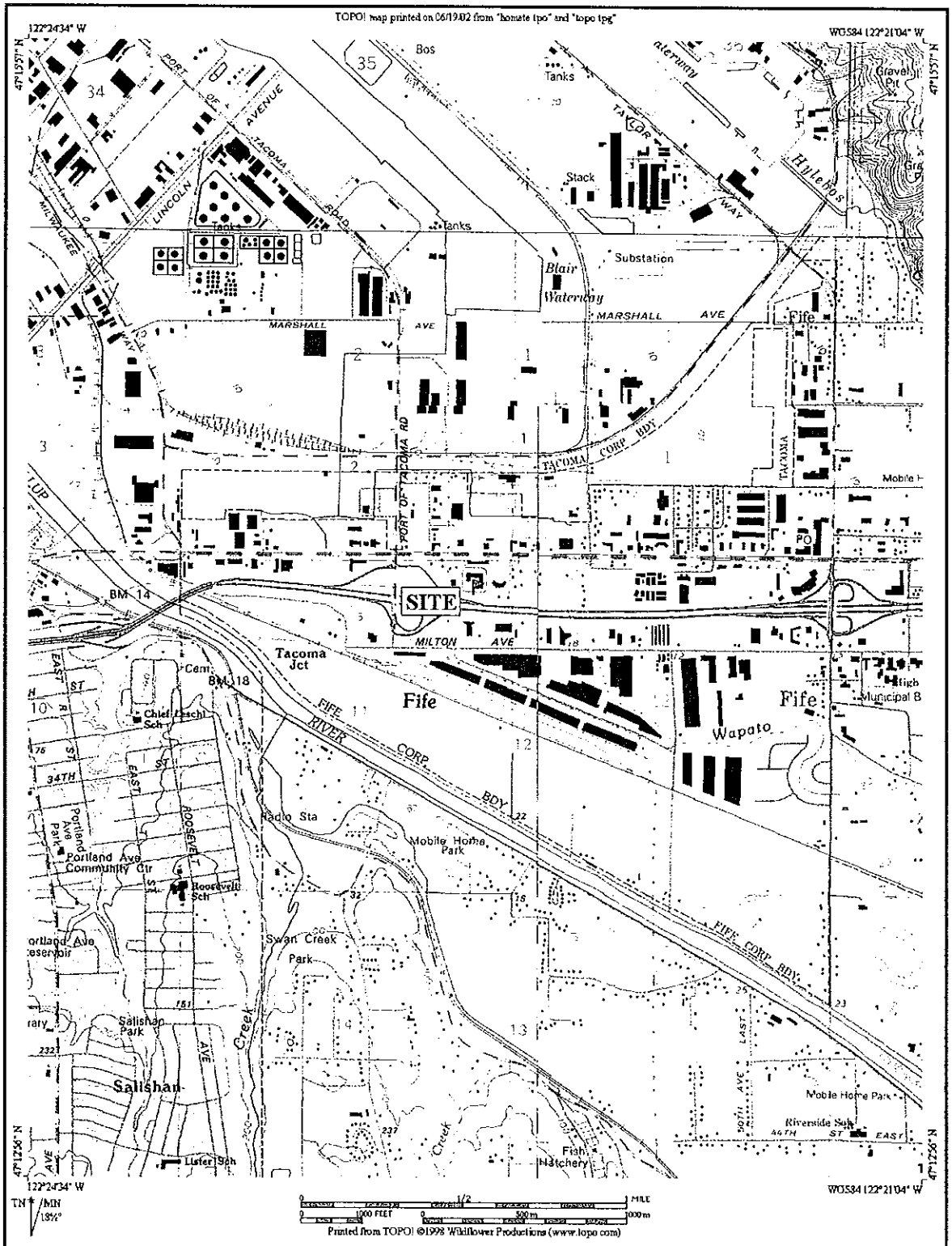

Figure 1: Site Location Map.
Hometel Inn Motel Phase I ESA
3520 Pacific Highway East, Fife, Washington.
Map from Wildflower Productions Maps

NVL Laboratories **June 19, 2002**

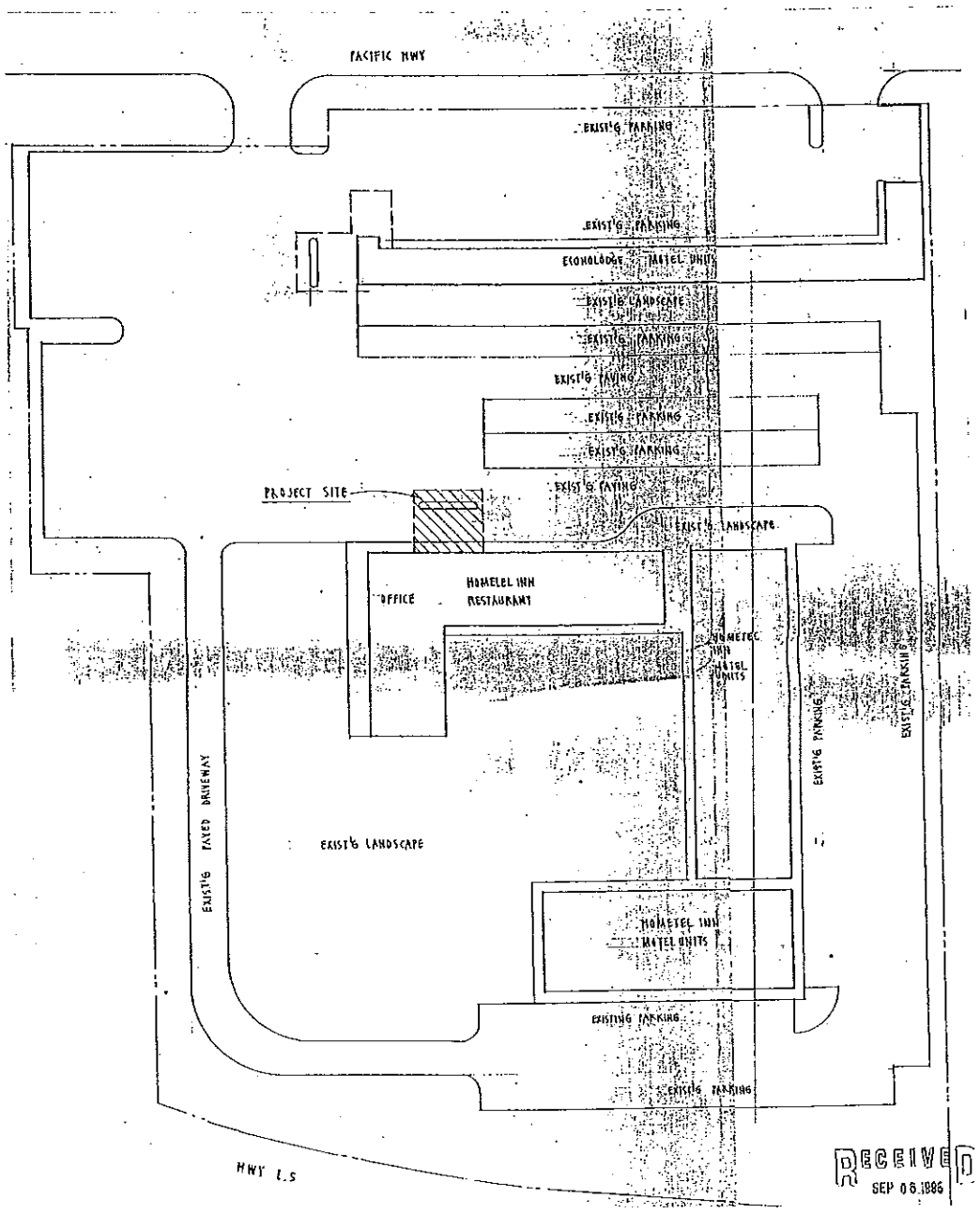

Figure 2: Site Map.
Hometel Inn Motel
3520 Pacific Highway East
Fife, Washington.

Map form drawing by N. Kim Pham, Architect, September 3, 1996

NVL Laboratories, Inc. **June 21, 2002**



Figure 3: Aerial Photograph of Site and Vicinity.
Hometel Inn Motel
3520 Pacific Highway East
Fife, Washington.
Photo From Pierce County

NVL Laboratories, Inc. **June 21, 2002**

APPENDIX A
Photographs



Photograph 1: Composite-panoramic view of the site looking at the north side of the Hometel Inn Motel, the parking lot and Econo Lodge to the left in the photograph and the view of western portion of the property to the right in the photograph.



Photograph 2: View looking north of the western portion of the Hometel Inn Motel. Three separate structures exist at the site and the photograph shows the North Wing.



Photograph 3: View looking south of the eastern portion of the Hometel Inn Motel. The photograph shows the East Wing of the Hometel Inn.



Photograph 4: View looking west of the south wing of the Hometel Inn Motel. Interstate 5 freeway is to the left in the photograph.



Photograph 5: View looking east of the south wing of the Hometel Inn Motel. Multi-story office building visible in the photograph is located to the east of the subject property.



Photograph 6: View of southwest portion of site showing all three wings of the Hometel Inn. A large landscaped area with a gravel-filled portion is visible in the foreground.



Photograph 7: View of the northeast corner of the site with overflowing garbage cans and storage shed.



Photograph 8: View looking west of businesses located along Pacific Highway. Freddie's Casino, Chevron and Jack In The Box are located along south side of Pacific Hwy., west of the site, while Familian NW, Ramada, Glacier Motel and Texaco are located along the north side of Pacific Hwy.



Photograph 9: View looking east of businesses located along Pacific Highway. Red Oval trucking, Sunshine Motel are located along north side of Pacific Hwy., east of the site, while Trans Pacific Trade Center office building and residences are located along the south side of Pacific Hwy.



Photograph 10: View of interior courtyard showing an unused swimming pool at the site.



Photograph 11: A used cooking oil container with stained asphalt located near the Laundry room and Boiler room.



Photograph 12: A concrete pad exists in the overgrown landscape area in the west central portion of the site, close to the property boundary.

APPENDIX B
CITY OF FIFE RECORDS

Memorandum

To: Carl Durham, B.O./F.M. (File)
Ken Farris, C.E.O. (F.Y.I.)

From: Howard P. Schesser, Community Development Director & Deputy Fire Marshal

Re: Meth Lab at Hometel Inn - 3520 Pacific Highway E

Date: February 17, 1997

Saturday 2-15-97. Around 1:15 pm on Saturday 2-15-97 I was contacted by Sgt. Budzius regarding a reported meth lab at the Hometel Inn. I was requested to respond to the scene. I arrived around 2 pm at the scene and made contact with Sgt. Budzius. Tacoma Hazardous Materials Team and one engine was on site. The whole building facing the freeway had been evacuated on both sides and both floors. The meth lab was an active lab and the heat was around 325 degrees F. Red phosphorus, iodine, acetate, etc. as being used. Based on photos taken by the haz mat team that entered the room the lab was being exhausted out into the chase between the room. Water was being taken from the toilet tank with the use of an aquarium pump and the flapper was a jar so that a continual stream of fresh, cold water was entering the tank.

We waited for the P.C. drug team to arrive to evaluate the situation. Upon their arrival and review of the information known to date it was decided to let the meth continue to cook overnight but to turn off the source of heat. There was concern that if it cooled to quick it would explode. The water circulation system was left in place. The exhaust hose was removed from the chase and was exhausted into the room. The window above the door was opened.

P.C. Health made contact with me around 3:30pm and agreed with our position of evacuating the rooms and not allowing anyone in them for the next 24 hours. It was agreed that I would contact Health the next day after the material had been removed and DOE had responded. **P.C. Health contact was: Steve Marek 596-2955.**

The scene was secured with Fife P.D. providing security throughout the night. Police put a police line tape along all entrances to this wing. I posted UNSAFE TO OCCUPY SIGNS. The owner was notified that no one was to have access to the rooms for the next 24-72 hours. It was agreed to meet at the fire station at 8:30 am Sunday to plan the next move.

Sunday 2-16-97 All players involved met at 8:30 am to discuss the situation and review the video tape that the P.C. Drug team made when they entered the night before. A plan for removal and fingerprinting was developed. DOE was called to respond for removal of the material from the scene once the officers were done with it. Material was removed and transported by DOE.

I called Steve Marek at P.C. Health and it was agreed to error on the side of caution and to keep the building unoccupied until a certified contractor had approved occupancy. Neither Health nor DOE had the name of the certified contractor. There are only two, one in Seattle and one in Spokane. I was provided the name of the person at the **State Department of Health who could provide the names of the two contractors. The name is: Lew Kittle 360-753-3855.** I provided this name to Simon Lee who was representing the owners of the Hometel Inn.

Material was removed by DOE. P.C. Officers posted the room. Sgt. Budzius and I taped police line tape on the room where the lab was found.

Based on discussion with Health it was determined to allow tenants to remove their belongs from the rooms. We provided disposable gloves and advised them to wash all clothing prior to use.

1. Owners are to contact either Carl or myself once the contractor is on site. We will need certification from the contractor that it is safe to use the rooms prior to any occupancy and removal of the UNSAFE TO OCCUPY signs. 2. We will also need to contact State Health to find out who the certified contractors are.

Sgt. Budzius will have a full report a copy will be forwarded to us. Left the scene around 4:15pm.

TACOMA-PIERCE COUNTY
HEALTH
DEPARTMENT

Federico Cruz-Uribe, MD, MPH
Director of Health

Governed by a local
Board of Health

•Community Based
•Competitive
•Integrated
•Preventive

February 21, 1997 **CORRECTED COPY**

Kyung W. and Gil Ja Lee
3520 Pacific HWY
Fife, WA 98424

RE: Clandestine Drug Laboratory Assessment - 3520 Pacific HWY E

Dear Kyung and Gil Lee:

This letter is to inform you that the Tacoma-Pierce County Health Department (TPCHD) has reviewed the initial assessment data submitted by Cascadian Crafts and Services, Inc. for the motel building containing unit 133 at the above referenced property.

Field screening for volatile organic compounds and corrosives was completed in the central chase way and many units in this building. The information provided indicates that these constituents are within acceptable levels. Samples for methamphetamine were not collected during the initial assessment. Based on the data presented, the TPCHD will allow occupancy of the units in this building, EXCEPT for unit 133.

Please note that the TPCHD may require additional investigations and sampling in the chase way and this building's units upon review of the decontamination and test result data for unit 133.

If you have any questions regarding this building or motel units, please contact me at 596-2849.

Sincerely,

Cynthia Ruggiero

Cynthia Ruggiero
Environmental Health Specialist II
Water Resources

cc: Dave Morris, Cascadian Crafts and Services, Inc.
Sgt. Budzius, Fife Police Department
Deputy Dogeagle, Pierce County Sheriff Department
Howard Schesser, City of Fife
Mike Osweiler, Department of Ecology
Lew Kittle, Department of Health

Printed on 100% recycled paper
3629 South D Street
Tacoma WA 98408-6897

206/**591-6500**
TDD: 591-6050
800/992-2456

www.healthdept.co.pierce.wa.us

TACOMA-PIERCE COUNTY
HEALTH
DEPARTMENT

Federico Cruz-Uribe, MD, MPH
Director of Health

Governed by a local
Board of Health

•Community Based
•Competitive
•Integrated
•Preventive

February 19, 1997

Kyung W. and Gil Ja Lee
3520 Pacific HWY E
Fife, WA 98424

CERTIFIED MAIL
RETURN RECEIPT REQUESTED

RE: Clandestine Drug Laboratory Seizure at 3520 Pacific HWY E #131

Dear Kyung and Gil Lee:

This letter is to inform you that on February 15, 1997 a law enforcement action took place at the above referenced motel unit as a result of activities related to the illegal manufacture of controlled substances.

Preliminary information received from the Fife Police Department, Pierce County Sheriff Department and the Washington Department of Ecology indicates that chemicals removed from the property may include acetone, ether, red phosphorous, palladium black/iodine, alcohol and ephedrine. As a result, a Hazardous Chemical Warning Sign was posted at the unit on February 15th. This sign is to warn all persons against entry due to possible unsafe conditions. The chemicals removed from the premises are considered to be hazardous as per RCW 70.105D.020 and/or precursor substances according to RCW 69.43.010. Substances used in clandestine drug manufacturing can pose a serious health threat to anyone who may be exposed. Please find attached the Department of Health Toxic Substances Fact Sheet *Illegal Methamphetamine Labs* which provides information on potential health effects from clandestine drug lab chemical exposure.

The Tacoma-Pierce County Health Department (TPCHD) is conducting an investigation at this site to determine whether this unit is unfit for use and habitation in accordance with WAC 246-205, Decontamination of Illegal Drug Manufacturing or Storage Sites. The TPCHD will make a determination regarding this motel unit upon completion of its investigation. At this time the TPCHD requires that an investigation and decontamination be conducted in this unit prior to its usage. All contamination identified must be cleaned up by a Department of Health registered contractor.

The TPCHD recommends information about this unit be disclosed to any potential tenants or purchasers. If you have any questions regarding this situation, please contact me at 596-2849.

Sincerely,

Cynthia Ruggiero

Cynthia Ruggiero
Environmental Health Specialist II
Water Resources

Attachment

cc: Sgt. Budzius, Fife Police Department
Deputy Dogeagle, Pierce County Sheriff Department
Howard Schesser, City of Fife
Mike Osweiler, Department of Ecology
Lew Kittle, Department of Health

@cwr/dl3520.219

RECEIVED
FEB 2[illegible]
[illegible] PLANNING DEPT

Printed on 100% recycled paper
3629 South D Street
Tacoma WA 98408-6897

206/**591-6500**
TDD: 591-6050
800/992-2456

www.healthdept.co.pierce.wa.us

file

TACOMA-PIERCE COUNTY
HEALTH
DEPARTMENT

Federico Cruz-Uribe, MD, MPH
Director of Health

Governed by a local
Board of Health

- Community Based
- Competitive
- Integrated
- Preventive

February 19, 1997

Kyung W. and Gil Ja Lee
3520 Pacific HWY
Fife, WA 98424

RE: Clandestine Drug Laboratory Assessment - 3520 Pacific HWY E

Dear Kyung and Gil Lee:

This letter is to inform you that the Tacoma-Pierce County Health Department (TPCHD) has reviewed the initial assessment data submitted by Cascadian Crafts and Services, Inc. for the motel building containing unit 131 at the above referenced property.

Field screening for volatile organic compounds and corrosives was completed in the central chase way and many units in this building. The information provided indicates that these constituents are within acceptable levels. Samples for methamphetamine were not collected during the initial assessment. Based on the data presented, the TPCHD will allow occupancy of the units in this building, EXCEPT for unit 131.

Please note that the TPCHD may require additional investigations and sampling in the chase way and this building's units upon review of the decontamination and test result data for unit 131.

If you have any questions regarding this building or motel units, please contact me at 596-2849.

Sincerely,

Cynthia Ruggiero

Cynthia Ruggiero
Environmental Health Specialist II
Water Resources

cc: Dave Morris, Cascadian Crafts and Services, Inc.
Sgt. Budzius, Fife Police Department
Deputy Dogeagle, Pierce County Sheriff Department
Howard Schesser, City of Fife
Mike Osweiler, Department of Ecology
Lew Kittle, Department of Health

Printed on 100% recycled paper
3629 South D Street
Tacoma WA 98408-6897

206/**591-6500**
TDD: 591-6050
800/992-2456

www.healthdept.co.pierce.wa.us

APPENDIX C

EDR-Radius Map with GeoCheck

The EDR Radius Map
with GeoCheck®

3520 Pacific Hwy East
3520 Pacific Hwy East
Fife, WA 98424

Inquiry Number: 798742.1s

June 13, 2002

Environmental Data Resources, Inc.

The Source For Environmental Risk Management Data

3530 Post Road
Southport, Connecticut 06490

Nationwide Customer Service

Telephone: 1-800-352-0050
Fax: 1-800-231-6802
Internet: www.edrnet.com

FORM-CUR

TABLE OF CONTENTS

SECTION	PAGE
Executive Summary	ES1
Overview Map	2
Detail Map	3
Map Findings Summary	4
Map Findings	5
Orphan Summary	40
Government Records Searched/Data Currency Tracking	GR-1

GEOCHECK ADDENDUM

Physical Setting Source Addendum	A-1
Physical Setting Source Summary	A-2
Physical Setting Source Map	A-7
Physical Setting Source Map Findings	A-8
Physical Setting Source Records Searched	A-12

Thank you for your business.
Please contact EDR at 1-800-352-0050
with any questions or comments.

Disclaimer
Copyright and Trademark Notice

This report contains information obtained from a variety of public and other sources. NO WARRANTY EXPRESSED OR IMPLIED, IS MADE WHATSOEVER IN CONNECTION WITH THIS REPORT. ENVIRONMENTAL DATA RESOURCES INC. SPECIFICALLY DISCLAIMS THE MAKING OF ANY SUCH WARRANTIES, INCLUDING WITHOUT LIMITATION, MERCHANTABILITY OR FITNESS FOR A PARTICULAR USE OR PURPOSE. ALL RISK IS ASSUMED BY THE USER. IN NO EVENT SHALL EDR BE LIABLE TO ANYONE, WHETHER ARISING OUT OF ERRORS OR OMISSIONS, NEGLIGENCE, ACCIDENT OR ANY OTHER CAUSE, FOR ANY LOSS OR DAMAGE, INCLUDING, WITHOUT LIMITATION, SPECIAL, INCIDENTAL, CONSEQUENTIAL, OR EXEMPLARY DAMAGES.

Entire contents copyright 2001 by Environmental Data Resources, Inc. All rights reserved. Reproduction in any media or format, in whole or in part, of any report or map of Environmental Data Resources, Inc., or its affiliates, is prohibited without prior written permission.

EDR and the edr logos are trademarks of Environmental Data Resources, Inc. or its affiliates. All other trademarks used herein are the property of their respective owners.

EXECUTIVE SUMMARY

A search of available environmental records was conducted by Environmental Data Resources, Inc. (EDR). The report meets the government records search requirements of ASTM Standard Practice for Environmental Site Assessments, E 1527-00. Search distances are per ASTM standard or custom distances requested by the user.

TARGET PROPERTY INFORMATION

ADDRESS

3520 PACIFIC HWY EAST
FIFE, WA 98424

COORDINATES

Latitude (North):	47.243100 - 47° 14' 35.2"
Longitude (West):	122.382000 - 122° 22' 55.2"
Universal Tranverse Mercator:	Zone 10
UTM X (Meters):	546771.6
UTM Y (Meters):	5232146.0

USGS TOPOGRAPHIC MAP ASSOCIATED WITH TARGET PROPERTY

Target Property:	2447122-B4 TACOMA SOUTH, WA
Source:	USGS 7.5 min quad index

TARGET PROPERTY SEARCH RESULTS

The target property was not listed in any of the databases searched by EDR.

DATABASES WITH NO MAPPED SITES

No mapped sites were found in EDR's search of available ("reasonably ascertainable ") government records either on the target property or within the ASTM E 1527-00 search radius around the target property for the following databases:

FEDERAL ASTM STANDARD

Proposed NPL..... Proposed National Priority List Sites
CORRACTS..... Corrective Action Report
RCRIS-TSD..... Resource Conservation and Recovery Information System
ERNS..... Emergency Response Notification System

STATE ASTM STANDARD

HSL..... Hazardous Sites List
SWF/LF..... Solid Waste Facility Database

FEDERAL ASTM SUPPLEMENTAL

CONSENT..... Superfund (CERCLA) Consent Decrees
Delisted NPL..... National Priority List Deletions
FINDS..... Facility Index System/Facility Identification Initiative Program Summary Report
HMIRS..... Hazardous Materials Information Reporting System
MLTS..... Material Licensing Tracking System

EXECUTIVE SUMMARY

MINES..... Mines Master Index File
NPL Liens..... Federal Superfund Liens
PADS..... PCB Activity Database System
RAATS..... RCRA Administrative Action Tracking System
TRIS..... Toxic Chemical Release Inventory System
TSCA..... Toxic Substances Control Act
FTTS..... FIFRA/ TSCA Tracking System - FIFRA (Federal Insecticide, Fungicide, & Rodenticide Act)/TSCA (Toxic Substances Control Act)

STATE OR LOCAL ASTM SUPPLEMENTAL

CSCSL NFA..... Confirmed & Contaminated Sites - No Further Action
SPILLS..... Reported Spills
EMI..... Washington Emissions Data System

EDR PROPRIETARY HISTORICAL DATABASES

Coal Gas..... Former Manufactured Gas (Coal Gas) Sites

SURROUNDING SITES: SEARCH RESULTS

Surrounding sites were identified.

Elevations have been determined from the USGS 1 degree Digital Elevation Model and should be evaluated on a relative (not an absolute) basis. Relative elevation information between sites of close proximity should be field verified. EDR's definition of a site with an elevation equal to the target property includes a tolerance of +/- 10 feet. Sites with an elevation equal to or higher than the target property have been differentiated below from sites with an elevation lower than the target property (by more than 10 feet). Page numbers and map identification numbers refer to the EDR Radius Map report where detailed data on individual sites can be reviewed.

Sites listed in ***bold italics*** are in multiple databases.

Unmappable (orphan) sites are not considered in the foregoing analysis.

FEDERAL ASTM STANDARD

NPL: Also known as Superfund, the National Priority List database is a subset of CERCLIS and identifies over 1,200 sites for priority cleanup under the Superfund program. The source of this database is the U.S. EPA.

A review of the NPL list, as provided by EDR, and dated 01/29/2002 has revealed that there is 1 NPL site within approximately 1 mile of the target property.

Equal/Higher Elevation	Address	Dist / Dir	Map ID	Page
US EPA COMMENCEMT BAY NEARSHOR	***TIDEFLATS INDUSTRIAL SE***	***0 - 1/8***	***0***	***5***

CERCLIS: The Comprehensive Environmental Response, Compensation and Liability Information System contains data on potentially hazardous waste sites that have been reported to the USEPA by states, municipalities, private companies and private persons, pursuant to Section 103 of the Comprehensive Environmental Response, Compensation and Liability Act (CERCLA).
CERCLIS contains sites which are either proposed to or on the National Priorities List (NPL) and sites which are in the screening and assessment phase for possible inclusion on the NPL.

A review of the CERCLIS list, as provided by EDR, and dated 02/12/2002 has revealed that there are 2

CERCLIS sites within approximately 0.5 miles of the target property.

Equal/Higher Elevation	Address	Dist / Dir	Map ID	Page
US EPA COMMENCEMT BAY NEARSHOR	*TIDEFLATS INDUSTRIAL SE*	*0 - 1/8*	*0*	*5*
DAUPHIN SITE	*2911 PACIFIC HWY E*	*1/4 - 1/2W*	*F20*	*31*

CERCLIS-NFRAP: As of February 1995. CERCLIS sites designated "No Further Remedial Action Planned" (NFRAP) have been removed from CERCLIS. NFRAP sites may be sites where, following an initial investigation, no contamination was found, contamination was removed quickly without the need for the site to be placed on the NPL, or the contamination was not serious enough to require Federal Superfund Action or NPL consideration. EPA has removed approximately 25,000 NFRAP sites to lift the unintended barriers to the redevelopment of these properties and has archived them as historical records so EPA does not needlessly repeat the investigations in the future. This policy change is part of the EPA's Brownfields Redevelopment Program to help cities, states, private investors and affected citizens to promote economic redevelopment of unproductive urban sites.

A review of the CERC-NFRAP list, as provided by EDR, and dated 02/14/2002 has revealed that there is 1 CERC-NFRAP site within approximately 0.25 miles of the target property.

Equal/Higher Elevation	Address	Dist / Dir	Map ID	Page
BREKKE ENTERPRISES	1320 TIDEHAVEN RD	1/8 - 1/4 NNW	B8	18

RCRIS: The Resource Conservation and Recovery Act database includes selected information on sites that generate, store, treat, or dispose of hazardous waste as defined by the Act. The source of this database is the U.S. EPA.

A review of the RCRIS-LQG list, as provided by EDR, and dated 03/22/2002 has revealed that there is 1 RCRIS-LQG site within approximately 0.25 miles of the target property.

Lower Elevation	Address	Dist / Dir	Map ID	Page
SIERRA SANDBLASTING PAINTING L	3402 12TH ST E	1/8 - 1/4 NNW	D15	25

RCRIS: The Resource Conservation and Recovery Act database includes selected information on sites that generate, store, treat, or dispose of hazardous waste as defined by the Act. The source of this database is the U.S. EPA.

A review of the RCRIS-SQG list, as provided by EDR, and dated 03/22/2002 has revealed that there are 10 RCRIS-SQG sites within approximately 0.25 miles of the target property.

Equal/Higher Elevation	Address	Dist / Dir	Map ID	Page
US EPA COMMENCEMT BAY NEARSHOR	*TIDEFLATS INDUSTRIAL SE*	*0 - 1/8*	*0*	*5*
TACOMA PORT MOTOR INN	*3518 PACIFIC HWY E*	*0 - 1/8 NNW*	*1*	*14*
LA CASA REAL DRUM	*3410 PACIFIC HWY E*	*0 - 1/8 W*	*A2*	*15*
GLACIER MOTEL DRUG BU	*3401 PACIFIC HWY E*	*0 - 1/8 W*	*A5*	*16*
THERMO KING NORTHWEST	*3701 PACIFIC HWY EAST*	*0 - 1/8 E*	*6*	*17*
KEY BANK	*1323 34TH AVE E*	*1/8 - 1/4 NNW*	*B7*	*17*
OCCIDENTAL CHEMICAL PITARCIK	PACIFIC HWY E & PORT OF	1/8 - 1/4 W	9	18
TEXACO STATION 632320143	*3251 PACIFIC HWY S*	*1/8 - 1/4 W*	*C12*	*21*
TNT AUTOBODY & PAINT	*3909 PACIFIC HWY E*	*1/8 - 1/4 E*	*E18*	*29*

Lower Elevation	Address	Dist / Dir	Map ID	Page
SIERRA SANDBLASTING PAINTING L	*3402 12TH ST E*	*1/8 - 1/4 NNW*	*D16*	*26*

EXECUTIVE SUMMARY

STATE ASTM STANDARD

CSCSL: The State Hazardous Waste Sites records are the states' equivalent to CERCLIS. These sites may or may not already be listed on the federal CERCLIS list. Priority sites planned for cleanup using state funds (state equivalent of Superfund) are identified along with sites where cleanup will be paid for by potentially responsible parties. The data come from the Department of Ecology's Confirmed & Suspected Contaminated Sites List.

A review of the CSCSL list, as provided by EDR, has revealed that there are 6 CSCSL sites within approximately 1 mile of the target property.

Equal/Higher Elevation	Address	Dist / Dir	Map ID	Page
UNION PACIFIC RR FIFE	***3330 20TH ST E***	***1/4 - 1/2 SSW***	***19***	***29***
OCCIDENTAL CHEMICAL DAUPHIN	2911 PACIFIC HWY E	1/4 - 1/2 W	F21	31
BOITANO SITE	***2800 PACIFIC HWY E***	***1/4 - 1/2 W***	***22***	***33***
FIFE INDUSTRIAL PARK	***2603 PACIFIC HWY E***	***1/2 - 1 W***	***23***	***34***
VENEER CHIP TRANSPORT	2205 PACIFIC HWY E	1/2 - 1 W	24	36
CAC INC	5018 PACIFIC HWY E	1/2 - 1 E	25	38

LUST: The Leaking Underground Storage Tank Incident Reports contain an inventory of reported leaking underground storage tank incidents. The data come from the Department of Ecology's Leaking Underground Storage Tanks Site List.

A review of the LUST list, as provided by EDR, and dated 03/13/2002 has revealed that there are 2 LUST sites within approximately 0.5 miles of the target property.

Equal/Higher Elevation	Address	Dist / Dir	Map ID	Page
TEXACO STATION #63-232-0143	***3251 PACIFIC HWY E***	***1/8 - 1/4 W***	***C13***	***21***
FLYING J TRAVEL PLAZA	***1501 33RD AVE E***	***1/8 - 1/4 WNW***	***14***	***23***

UST: The Underground Storage Tank database contains registered USTs. USTs are regulated under Subtitle I of the Resource Conservation and Recovery Act (RCRA). The data come from the Department of Ecology's Statewide UST Site/Tank Report.

A review of the UST list, as provided by EDR, and dated 03/13/2002 has revealed that there are 5 UST sites within approximately 0.25 miles of the target property.

Equal/Higher Elevation	Address	Dist / Dir	Map ID	Page
SAC'S MART	3408B PACIFIC HWY	0 - 1/8 W	A3	15
THERMO KING NORTHWEST	***3701 PACIFIC HWY EAST***	***0 - 1/8 E***	***6***	***17***
TEXACO STATION #63-232-0143	***3251 PACIFIC HWY E***	***1/8 - 1/4 W***	***C13***	***21***
FLYING J TRAVEL PLAZA	***1501 33RD AVE E***	***1/8 - 1/4 WNW***	***14***	***23***
JET TRUCK PARTS INC	3909 PACIFIC HY EAST	1/8 - 1/4 E	E17	28

FEDERAL ASTM SUPPLEMENTAL

RODS: Record of Decision. ROD documents mandate a permanent remedy at an NPL (Superfund) site containing technical and health information to aid the cleanup.

A review of the ROD list, as provided by EDR, has revealed that there is 1 ROD site within approximately 1 mile of the target property.

Equal/Higher Elevation	Address	Dist / Dir	Map ID	Page
US EPA COMMENCEMT BAY NEARSHOR	*TIDEFLATS INDUSTRIAL SE*	*0 - 1/8*	*0*	*5*

STATE OR LOCAL ASTM SUPPLEMENTAL

ICR: These are remedial action reports Ecology has received from either the owner or operator of the site. These actions have been conducted without department oversight or approval and are not under an order or decree.

A review of the WA ICR list, as provided by EDR, has revealed that there are 4 WA ICR sites within approximately 0.5 miles of the target property.

Equal/Higher Elevation	Address	Dist / Dir	Map ID	Page
UNOCAL 7343	3408 PACIFIC HWY	0 - 1/8 W	A4	16
TEXACO 63 232 0143 TWO REPOR	3251 PACIFIC HWY E.	1/8 - 1/4 W	C10	19
TEXACO 63 232 0143	3251 PACIFIC HWY E.	1/8 - 1/4 W	C11	19
FLYING J TRAVEL PLAZA	*1501 33RD AVE E*	*1/8 - 1/4 WNW*	*14*	*23*

EXECUTIVE SUMMARY

Due to poor or inadequate address information, the following sites were not mapped:

Site Name	Database(s)
PACIFIC COAST SHOWCASE	FTTS
PUYALLUP LAND SETTLEMENT F	CSCSL
USARMY NG WATERCRAFT SUPPORT MAINT CTR	CERCLIS, RCRIS-SQG, FINDS
UNION PACIFIC RAILROAD TUNNEL	CERCLIS, FINDS
BOATLAND USA	LUST, UST
CAC INC	LUST, UST
7343	UST
WASHINGTON BATTERY RECYCLING	RCRIS-SQG, FINDS
LEXUS OF TACOMA AT FIFE	RCRIS-SQG
WM DIERICKX CO	RCRIS-SQG, FINDS
FIFE VEHICLE DIV & DEPT OF PUBLIC WORKS	RCRIS-SQG
ARCO 5658 PSI 5328	RCRIS-SQG, FINDS
GOODYEAR TIRE 5608	RCRIS-SQG
FIFE CLEANERS	RCRIS-SQG
COLUMBIA INSPECTION INC	RCRIS-SQG
HINSHAWS ACURA	RCRIS-SQG, FINDS
PRAXAIR INC FIFE	RCRIS-SQG
DIKE ACCESS ROAD DRUMS	RCRIS-SQG, FINDS
VENEER CHIP TRANSPORT	RCRIS-SQG, FINDS
COMMERCIAL SALES INC	RCRIS-SQG
LIBERTY DISTRIBUTING INC	RCRIS-SQG
HORIZON HOLDINGS 1 LLC	RCRIS-SQG
DINOL US INC TACOMA	RCRIS-SQG
ARCO 4456	RCRIS-SQG
TOPPING VOLVO	RCRIS-SQG
54TH AVENUE EAST CROSSING	ERNS
TEXACO	WA ICR
HOLLY MARINA	WA ICR
US OIL/HYUNDAI TERMINAL	WA ICR
PORT INDUSTRIAL YARD	WA ICR
QUEBECOR INTEGRATED MEDIA	HAZNET

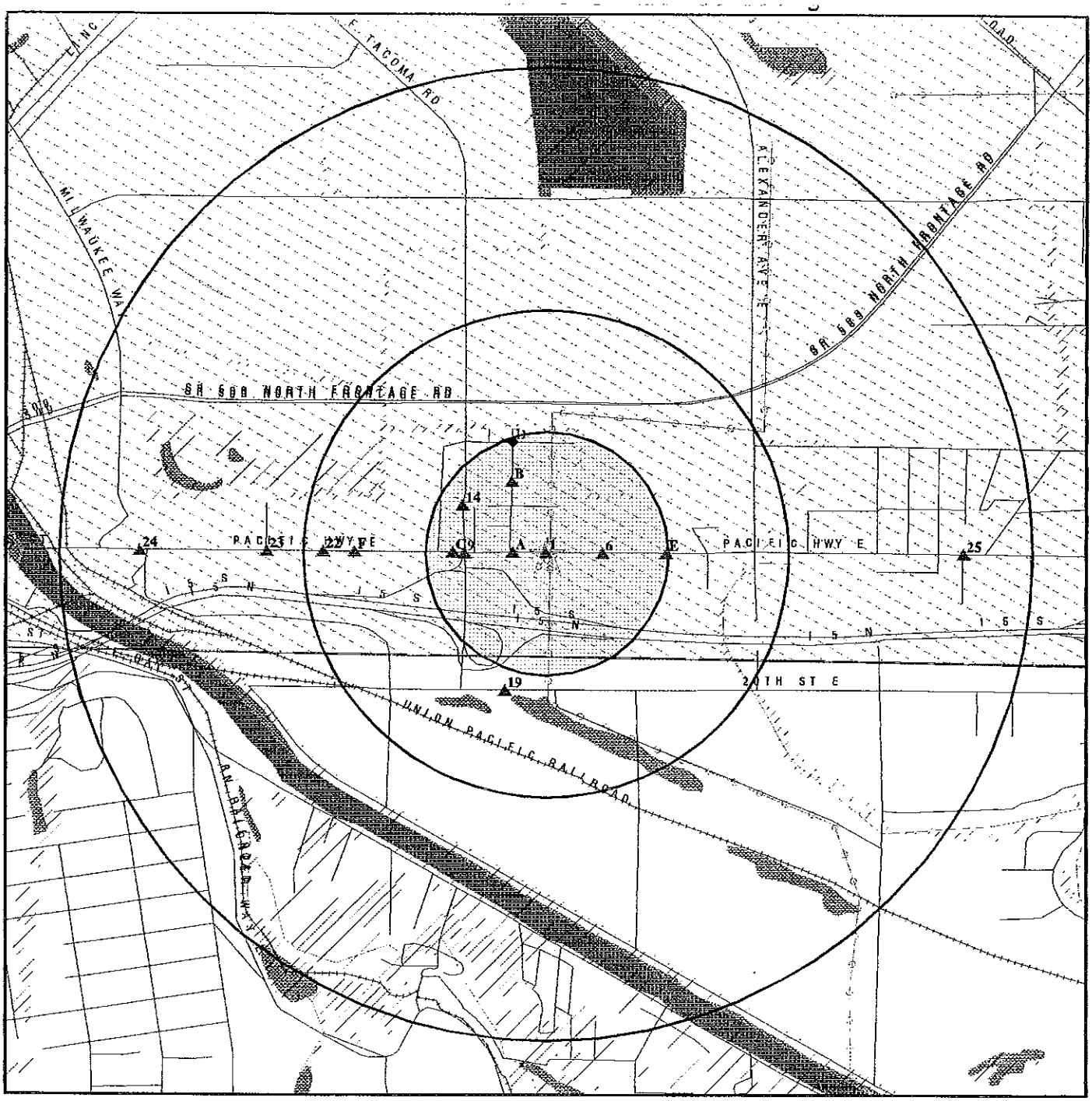

☆ Target Property

▲ Sites at elevations higher than or equal to the target property

◆ Sites at elevations lower than the target property

Coal Gasification Sites

National Priority List Sites

Landfill Sites

Power transmission lines

Oil & Gas pipelines

100-year flood zone

500-year flood zone

Wetlands

TARGET PROPERTY:	3520 Pacific Hwy East	CUSTOMER:	Kadri Consulting
ADDRESS:	3520 Pacific Hwy East	CONTACT:	Moin Kadri
CITY/STATE/ZIP:	Fife WA 98424	INQUIRY #:	798742.1s
LAT/LONG:	47.2431 / 122.3820	DATE:	June 13, 2002 5:42 pm

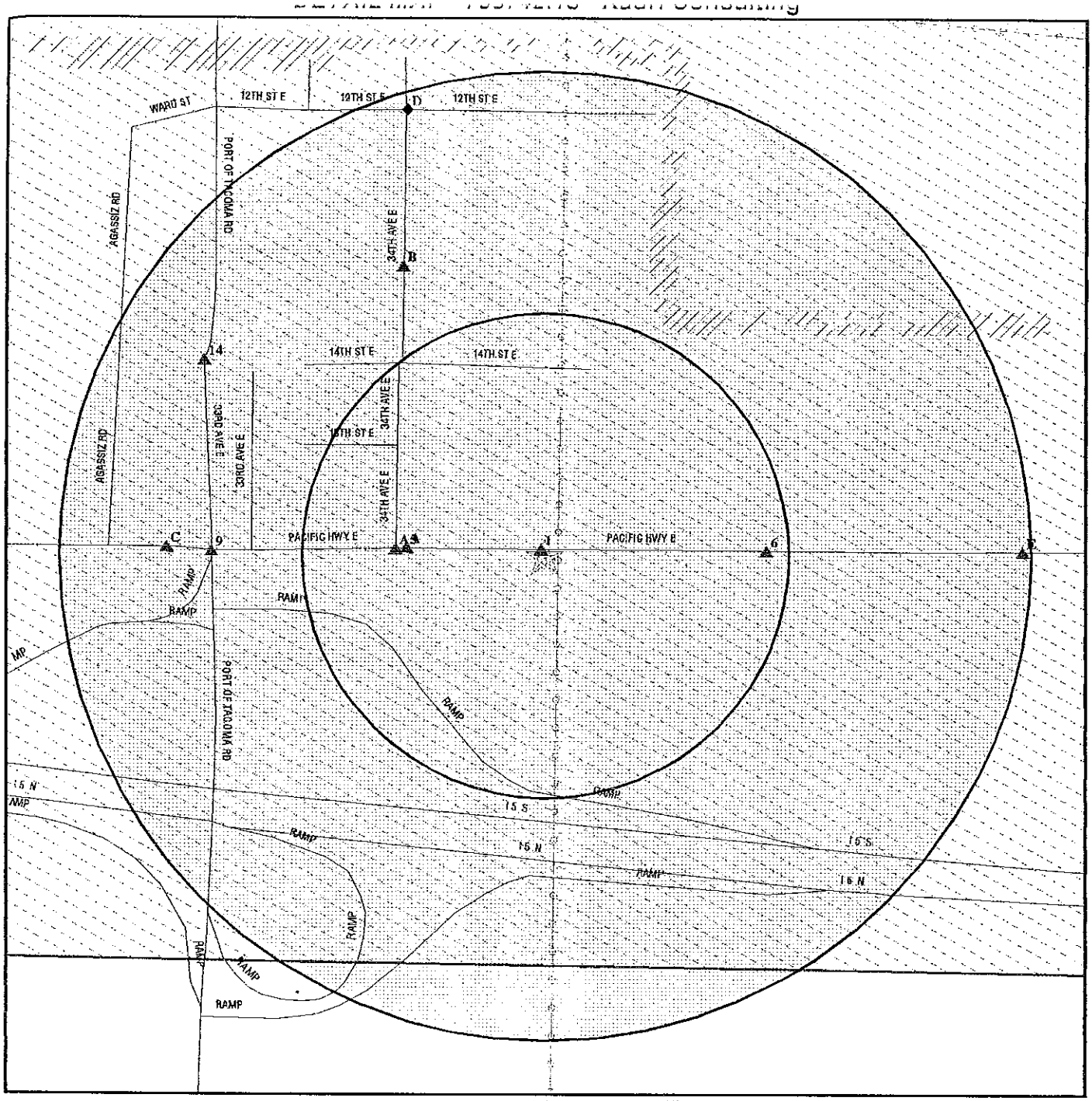

- ☆ Target Property
- ▲ Sites at elevations higher than or equal to the target property
- ◆ Sites at elevations lower than the target property
- Coal Gasification Sites
- Sensitive Receptors
- National Priority List Sites
- Landfill Sites
- Power transmission lines
- Oil & Gas pipelines
- 100-year flood zone
- 500-year flood zone

TARGET PROPERTY:	3520 Pacific Hwy East	CUSTOMER:	Kadri Consulting
ADDRESS:	3520 Pacific Hwy East	CONTACT:	Moin Kadri
CITY/STATE/ZIP:	Fife WA 98424	INQUIRY #:	798742.1s
LAT/LONG:	47.2431 / 122.3820	DATE:	June 13, 2002 5:43 pm

MAP FINDINGS SUMMARY

Database	Target Property	Search Distance (Miles)	< 1/8	1/8 - 1/4	1/4 - 1/2	1/2 - 1	> 1	Total Plotted
FEDERAL ASTM STANDARD								
NPL		1.000	1	0	0	0	NR	1
Proposed NPL		1.000	0	0	0	0	NR	0
CERCLIS		0.500	1	0	1	NR	NR	2
CERC-NFRAP		0.250	0	1	NR	NR	NR	1
CORRACTS		1.000	0	0	0	0	NR	0
RCRIS-TSD		0.500	0	0	0	NR	NR	0
RCRIS Lg. Quan. Gen.		0.250	0	1	NR	NR	NR	1
RCRIS Sm. Quan. Gen.		0.250	5	5	NR	NR	NR	10
ERNS		TP	NR	NR	NR	NR	NR	0
STATE ASTM STANDARD								
CSCSL		1.000	0	0	3	3	NR	6
HSL		1.000	0	0	0	0	NR	0
State Landfill		0.500	0	0	0	NR	NR	0
LUST		0.500	0	2	0	NR	NR	2
UST		0.250	2	3	NR	NR	NR	5
FEDERAL ASTM SUPPLEMENTAL								
CONSENT		1.000	0	0	0	0	NR	0
ROD		1.000	1	0	0	0	NR	1
Delisted NPL		1.000	0	0	0	0	NR	0
FINDS		TP	NR	NR	NR	NR	NR	0
HMIRS		TP	NR	NR	NR	NR	NR	0
MLTS		TP	NR	NR	NR	NR	NR	0
MINES		0.250	0	0	NR	NR	NR	0
NPL Liens		TP	NR	NR	NR	NR	NR	0
PADS		TP	NR	NR	NR	NR	NR	0
RAATS		TP	NR	NR	NR	NR	NR	0
TRIS		TP	NR	NR	NR	NR	NR	0
TSCA		TP	NR	NR	NR	NR	NR	0
FTTS		TP	NR	NR	NR	NR	NR	0
STATE OR LOCAL ASTM SUPPLEMENTAL								
CSCSL NFA		TP	NR	NR	NR	NR	NR	0
WA ICR		0.500	1	3	0	NR	NR	4
SPILLS		TP	NR	NR	NR	NR	NR	0
WA Emissions		TP	NR	NR	NR	NR	NR	0
EDR PROPRIETARY HISTORICAL DATABASES								
Coal Gas		1.000	0	0	0	0	NR	0

AQUIFLOW - see EDR Physical Setting Source Addendum

TP = Target Property

NR = Not Requested at this Search Distance

* Sites may be listed in more than one database

Coal Gas Site Search: No site was found in a search of Real Property Scan's ENVIROHAZ database.

NPL **US EPA COMMENCEMT BAY NEARSHORE** **CERCLIS 1000297462**
Region **TIDEFLATS INDUSTRIAL SEC** **RCRIS-SQG WAD980726368**
TACOMA, WA 98422 **FINDS**
NPL
< 1/8 **ROD**
1 ft.

CERCLIS Classification Data:

Site Incident Category:	Not reported	Federal Facility:	Not a Federal Facility
Non NPL Status:	Not reported		
Ownership Status:	Mixed Ownership	NPL Status:	Currently on the Final NPL
Contact:	PETER CONTRERAS	Contact Tel:	(206) 553-6708
Contact Title:	Not reported		
Contact:	KRIS FLINT	Contact Tel:	(206) 553-8155
Contact Title:	Not reported		
Contact:	KEN MARCY	Contact Tel:	(206) 553-2782
Contact Title:	Not reported		
Contact:	LEE MARSHALL	Contact Tel:	(206) 553-2723
Contact Title:	Not reported		
Contact:	KEVIN ROCHLIN	Contact Tel:	(206) 553-2106
Contact Title:	Not reported		

Site Description: SITE HAD HEAVY INDUSTRY SUCH AS ALUMINUM PROCESSING, CHEMICAL, PULP & PAPER, & PRIMARY SMELTING CONTAMINATION OF WATERWAYS & LAND AREAS OF TIDE FLATS. WAS ORIGINALLY PART OF ONE SITE CALLED COMMENCEMENT BAY, WHICH IS NOW 2 SITES.The Commen cement Bay Nearshore/Tideflats Superfund site is located on the western shore of Commencement Bay in Tacoma/Ruston, Washington. It consists of 67 acres of property owned by Asarco Inc., and a 23-acre slag peninsula. The site began operation as a le ad smelter in 1890. During the active industrial life of the smelter, the primary product was refined copper. By products of the copper smelting process included sulfur dioxide, arsenic trioxide, arsenic metal, and copper reverbatory slag. Copper smelting operations were discontinued in 1985, and the facility was taken completely out of production in 1986. Land use in the vicinity of the site is recreational and light residential. The general area of the former Asarco Smelter consists of steep slopes extending down to Commencement Bay producing bluffs along portions of the shoreline. The adjacent slag peninsula is composed of different forms of slag (molten or granulated) that were poured or placed on many occasions between 1930 and 1970. The Tacoma Yacht Club building, a paved access road, and paved parking areas are located on the slag peninsula. An estimated 15 million tons of slag exist at the smelter property and slag peninsula. Surface water features at the site includ e surface water in the cooling pond and south and east stack hill areas and a number of springs and seeps around the stack hill and arsenic kitchen areas. Surface water drains into one of four drain systems and then into outfalls at the site. A c omplex pattern of groundwater flows through or beneath the smelter property, including through the slag into Commencement Bay. Three primary groundwater aquifers have been identified; two shallow aquifers and one deep aquifer. Because of the h
igh degree of fractures in and porous nature of the slag, the tides bring seawater inland several hundred feet where it mixes with groundwater. The groundwater within each of the three aquifers is designated as either potential drinking water (Clas s IIB) or as non-potable water (Class III). Groundwater at or near the site is not

US EPA COMMENCEMT BAY NEARSHORE (Continued) **1000297462**

being used as a drinking water source. Several small areas of the site have been identified as potential wetlands and if these areas are confirmed as wetlands and if remediation occurs in these areas, the extent of mitigation will be determined during remedial design. As of fall 2001, the waterway areas (OUs 1-18 and OU 25), the Asarco property and surrounding Ruston area (OUs 19-22), and Tacoma Tar Pits (OU 23) are all in various stages of design and cleanup. The Blair and St. Paul waterways have been deleted from the NPL.

CERCLIS Assessment History:

Assessment:	DISCOVERY	Completed:	11/01/1979
Assessment:	PRELIMINARY ASSESSMENT	Completed:	11/01/1979
Assessment:	SITE INSPECTION	Completed:	12/01/1982
Assessment:	SITE INSPECTION	Completed:	12/01/1982
Assessment:	HRS PACKAGE	Completed:	12/08/1982
Assessment:	PROPOSAL TO NPL	Completed:	12/30/1982
Assessment:	COMMUNITY INVOLVEMENT	Completed:	04/13/1983
Assessment:	FINAL LISTING ON NPL	Completed:	09/08/1983
Assessment:	ADMIN ORDER ON CONSENT	Completed:	11/01/1984
Assessment:	COMBINED RI/FS	Completed:	11/01/1984
Assessment:	RI/FS NEGOTIATIONS	Completed:	11/15/1984
Assessment:	RI/FS NEGOTIATIONS	Completed:	08/15/1986
Assessment:	ADMIN ORDER ON CONSENT	Completed:	09/10/1986
Assessment:	STATE ORDER	Completed:	12/15/1987
Assessment:	REMEDIAL INVESTIGATION	Completed:	12/30/1987
Assessment:	RECORD OF DECISION	Completed:	12/30/1987
Assessment:	PRP RI/FS	Completed:	12/30/1987
Assessment:	ADMINISTRATIVE RECORDS	Completed:	12/31/1987
Assessment:	PRP REMOVAL	Completed:	02/10/1988
Assessment:	RD/RA NEGOTIATIONS	Completed:	09/20/1988
Assessment:	REMOVAL NEGOTIATIONS	Completed:	09/29/1988
Assessment:	ADMIN ORDER ON CONSENT	Completed:	09/29/1988
Assessment:	UNILATERAL ADMIN ORDER	Completed:	09/30/1988
Assessment:	STATE ORDER	Completed:	11/30/1988
Assessment:	REMOVAL NEGOTIATIONS	Completed:	03/08/1989
Assessment:	ADMIN ORDER ON CONSENT	Completed:	03/08/1989
Assessment:	RECORD OF DECISION	Completed:	09/30/1989
Assessment:	RECORD OF DECISION	Completed:	09/30/1989
Assessment:	PRP RD	Completed:	09/30/1989
Assessment:	COMBINED RI/FS	Completed:	09/30/1989
Assessment:	COMBINED RI/FS	Completed:	09/30/1989
Assessment:	STATE ORDER	Completed:	01/16/1990
Assessment:	REMOVAL ASSESSMENT	Completed:	07/02/1990
Assessment:	STATE ORDER	Completed:	08/22/1990
Assessment:	Lodged By DOJ	Completed:	09/11/1990
Assessment:	Lodged By DOJ	Completed:	09/11/1990
Assessment:	REMOVAL ASSESSMENT	Completed:	09/17/1990
Assessment:	RD/RA NEGOTIATIONS	Completed:	09/27/1990
Assessment:	PRP RA	Completed:	09/28/1990
Assessment:	STATE ORDER	Completed:	11/16/1990
Assessment:	RECORD OF DECISION	Completed:	12/31/1990
Assessment:	PRP RI/FS	Completed:	12/31/1990
Assessment:	STATE ORDER	Completed:	01/30/1991
Assessment:	CONSENT AGREEMENT (ADMINISTRATIVE)	Completed:	02/13/1991
Assessment:	REMOVAL NEGOTIATIONS	Completed:	02/14/1991
Assessment:	UNILATERAL ADMIN ORDER	Completed:	02/14/1991
Assessment:	ADMIN ORDER ON CONSENT	Completed:	03/29/1991

US EPA COMMENCEMT BAY NEARSHORE (Continued) **1000297462**

Assessment:	RD/RA NEGOTIATIONS	Completed:	03/29/1991
Assessment:	CONSENT DECREE	Completed:	05/10/1991
Assessment:	CONSENT DECREE	Completed:	05/10/1991
Assessment:	Lodged By DOJ	Completed:	06/24/1991
Assessment:	REMOVAL ASSESSMENT	Completed:	07/16/1991
Assessment:	RD/RA NEGOTIATIONS	Completed:	07/24/1991
Assessment:	REMOVAL ASSESSMENT	Completed:	07/25/1991
Assessment:	REMOVAL ASSESSMENT	Completed:	07/25/1991
Assessment:	REMOVAL ASSESSMENT	Completed:	07/25/1991
Assessment:	REMOVAL ASSESSMENT	Completed:	07/25/1991
Assessment:	REMOVAL ASSESSMENT	Completed:	07/25/1991
Assessment:	REMOVAL ASSESSMENT	Completed:	07/25/1991
Assessment:	RD/RA NEGOTIATIONS	Completed:	07/29/1991
Assessment:	STATE ORDER	Completed:	07/31/1991
Assessment:	Lodged By DOJ	Completed:	08/21/1991
Assessment:	Lodged By DOJ	Completed:	08/26/1991
Assessment:	RD/RA NEGOTIATIONS	Completed:	09/16/1991
Assessment:	RD/RA NEGOTIATIONS	Completed:	09/26/1991
Assessment:	RD/RA NEGOTIATIONS	Completed:	09/27/1991
Assessment:	STATE ORDER	Completed:	09/30/1991
Assessment:	Lodged By DOJ	Completed:	10/04/1991
Assessment:	Lodged By DOJ	Completed:	10/04/1991
Assessment:	STATE ORDER	Completed:	10/07/1991
Assessment:	CONSENT DECREE	Completed:	10/19/1991
Assessment:	CONSENT DECREE	Completed:	10/19/1991
Assessment:	UNILATERAL ADMIN ORDER	Completed:	10/23/1991
Assessment:	Explanation Of Significant Differences	Completed:	11/01/1991
Assessment:	PRP RD	Completed:	12/06/1991
Assessment:	CONSENT DECREE	Completed:	12/13/1991
Assessment:	Lodged By DOJ	Completed:	12/30/1991
Assessment:	SECTION 106 LITIGATION	Completed:	02/11/1992
Assessment:	CONSENT DECREE	Completed:	02/11/1992
Assessment:	CONSENT DECREE	Completed:	02/11/1992
Assessment:	PRP REMOVAL	Completed:	02/13/1992
Assessment:	PRP RD	Completed:	03/11/1992
Assessment:	TECHNICAL ASSISTANCE	Completed:	03/20/1992
Assessment:	ADMINISTRATIVE RECORDS	Completed:	05/05/1992
Assessment:	CONSENT DECREE	Completed:	05/18/1992
Assessment:	STATE ORDER	Completed:	06/17/1992
Assessment:	ADMIN ORDER ON CONSENT	Completed:	07/07/1992
Assessment:	PRP FS	Completed:	11/09/1992
Assessment:	STATE CONSENT DECREE	Completed:	12/11/1992
Assessment:	PRP RD	Completed:	01/04/1993
Assessment:	TECHNICAL ASSISTANCE	Completed:	02/04/1993
Assessment:	PRP RD	Completed:	03/03/1993
Assessment:	ADMIN ORDER ON CONSENT	Completed:	03/09/1993
Assessment:	PRP RD	Completed:	05/19/1993
Assessment:	RECORD OF DECISION	Completed:	06/16/1993
Assessment:	COMBINED RI/FS	Completed:	06/16/1993
Assessment:	Explanation Of Significant Differences	Completed:	06/24/1993
Assessment:	RD/RA NEGOTIATIONS	Completed:	06/25/1993
Assessment:	ADMINISTRATIVE RECORDS	Completed:	06/25/1993
Assessment:	PRP RA	Completed:	06/30/1993
Assessment:	PRP RD	Completed:	07/01/1993
Assessment:	UNILATERAL ADMIN ORDER	Completed:	08/09/1993
Assessment:	Lodged By DOJ	Completed:	08/16/1993

US EPA COMMENCEMT BAY NEARSHORE (Continued) **1000297462**

Assessment:	PRP RD	Completed:	08/16/1993
Assessment:	SECTION 104(E) REF LITIGATION	Completed:	08/27/1993
Assessment:	MANAGEMENT ASSISTANCE	Completed:	08/31/1993
Assessment:	MANAGEMENT ASSISTANCE	Completed:	08/31/1993
Assessment:	MANAGEMENT ASSISTANCE	Completed:	08/31/1993
Assessment:	PRP RD	Completed:	10/07/1993
Assessment:	CONSENT DECREE	Completed:	10/08/1993
Assessment:	Explanation Of Significant Differences	Completed:	11/29/1993
Assessment:	RD/RA NEGOTIATIONS	Completed:	11/29/1993
Assessment:	ADMIN ORDER ON CONSENT	Completed:	11/29/1993
Assessment:	PRP RD	Completed:	12/21/1993
Assessment:	PRP RD	Completed:	02/25/1994
Assessment:	PRP REMOVAL	Completed:	03/07/1994
Assessment:	ADMIN ORDER ON CONSENT	Completed:	03/23/1994
Assessment:	RD/RA NEGOTIATIONS	Completed:	03/23/1994
Assessment:	REMEDIAL ACTION	Completed:	08/31/1994
Assessment:	PRP RA	Completed:	09/23/1994
Assessment:	RD/RA NEGOTIATIONS	Completed:	09/27/1994
Assessment:	FEASIBILITY STUDY	Completed:	10/04/1994
Assessment:	ADMIN ORDER ON CONSENT	Completed:	10/04/1994
Assessment:	Lodged By DOJ	Completed:	11/22/1994
Assessment:	Lodged By DOJ	Completed:	12/23/1994
Assessment:	CONSENT DECREE	Completed:	01/19/1995
Assessment:	PRP REMOVAL	Completed:	01/20/1995
Assessment:	RECORD OF DECISION	Completed:	03/24/1995
Assessment:	PRP RI/FS	Completed:	03/24/1995
Assessment:	CONSENT DECREE	Completed:	05/02/1995
Assessment:	Explanation Of Significant Differences	Completed:	05/09/1995
Assessment:	Lodged By DOJ	Completed:	07/11/1995
Assessment:	PRP RD	Completed:	07/19/1995
Assessment:	PRP RA	Completed:	07/21/1995
Assessment:	PRP RD	Completed:	08/03/1995
Assessment:	PRP RA	Completed:	09/27/1995
Assessment:	CONSENT DECREE	Completed:	11/02/1995
Assessment:	RD/RA NEGOTIATIONS	Completed:	03/06/1996
Assessment:	PRP RD	Completed:	05/08/1996
Assessment:	CONSENT AGREEMENT (ADMINISTRATIVE)	Completed:	05/31/1996
Assessment:	Lodged By DOJ	Completed:	06/24/1996
Assessment:	MANAGEMENT ASSISTANCE	Completed:	06/30/1996
Assessment:	MANAGEMENT ASSISTANCE	Completed:	06/30/1996
Assessment:	MANAGEMENT ASSISTANCE	Completed:	06/30/1996
Assessment:	Explanation Of Significant Differences	Completed:	07/02/1996
Assessment:	NOTICE OF INTENT TO PARTIALLY DELETE	Completed:	08/28/1996
Assessment:	CONSENT AGREEMENT (ADMINISTRATIVE)	Completed:	10/18/1996
Assessment:	PARTIAL NPL DELETION	Completed:	10/29/1996
Assessment:	PARTIAL NPL DELETION	Completed:	10/29/1996
Assessment:	CONSENT DECREE	Completed:	01/03/1997
Assessment:	CONSENT AGREEMENT (ADMINISTRATIVE)	Completed:	02/19/1997
Assessment:	ADMIN ORDER ON CONSENT	Completed:	04/14/1997
Assessment:	RD/RA NEGOTIATIONS	Completed:	04/14/1997
Assessment:	PRP RA	Completed:	05/22/1997
Assessment:	Explanation Of Significant Differences	Completed:	07/28/1997
Assessment:	MANAGEMENT ASSISTANCE	Completed:	10/28/1997
Assessment:	REMOVAL NEGOTIATIONS	Completed:	11/06/1997
Assessment:	ADMIN ORDER ON CONSENT	Completed:	11/06/1997
Assessment:	CONSENT AGREEMENT (ADMINISTRATIVE)	Completed:	04/13/1998

US EPA COMMENCEMT BAY NEARSHORE (Continued) **1000297462**

Assessment:	FIVE YEAR REMEDY ASSESSMENT	Completed:	09/29/1998
Assessment:	ADMIN ORDER ON CONSENT	Completed:	10/13/1998
Assessment:	Lodged By DOJ	Completed:	11/13/1998
Assessment:	CONSENT DECREE	Completed:	12/04/1998
Assessment:	NPL RP SEARCH	Completed:	03/31/1999
Assessment:	ADMIN ORDER ON CONSENT	Completed:	06/09/1999
Assessment:	PRP REMOVAL	Completed:	09/28/1999
Assessment:	Lodged By DOJ	Completed:	10/04/1999
Assessment:	PRP RA	Completed:	11/03/1999
Assessment:	FIVE YEAR REMEDY ASSESSMENT	Completed:	12/29/1999
Assessment:	FIVE YEAR REMEDY ASSESSMENT	Completed:	03/31/2000
Assessment:	CONSENT DECREE	Completed:	06/23/2000
Assessment:	PRP RA	Completed:	06/29/2000
Assessment:	PRP RA	Completed:	06/29/2000
Assessment:	PRP RA	Completed:	06/29/2000
Assessment:	PRP FS	Completed:	07/14/2000
Assessment:	RECORD OF DECISION	Completed:	07/14/2000
Assessment:	Explanation Of Significant Differences	Completed:	08/03/2000
Assessment:	PRP RA	Completed:	12/22/2000
Assessment:	MANAGEMENT ASSISTANCE	Completed:	03/31/2001
Assessment:	PRP RA	Completed:	03/31/2001
Assessment:	NPL RP SEARCH	Completed:	03/31/2001
Assessment:	PRP RD	Completed:	03/31/2001
Assessment:	ENGINEERING EVAL/COST ANALYSIS	Completed:	06/04/2001
Assessment:	ENGINEERING EVAL/COST ANALYSIS	Completed:	07/06/2001
Assessment:	REMOVAL NEGOTIATIONS	Completed:	07/24/2001
Assessment:	ADMIN ORDER ON CONSENT	Completed:	07/24/2001
Assessment:	COMMUNITY ADVISORY GROUP	Completed:	09/30/2001
Assessment:	ENGINEERING EVAL/COST ANALYSIS	Completed:	12/21/2001

CERCLIS Site Status:
Not reported

CERCLIS Alias Name(s):
COMMENCEMENT BAY - NEARSHORE/TIDEFLATS
COMMENCEMENT BAY, NEAR SHORE/TIDE FLATS
COMMENCEMENT BAY, NEAR SHORE/TIDE FLATS

NPL:

EPA ID:	WAD980726368
Region:	10
Federal:	General
Final Date:	09/08/1983

NPL Contaminant:

NPL Status:	Final
Substance Id:	D004
Case Num:	7440-38-2
Substance :	ARSENIC
Pathway :	AIR
GW Scoring :	Not reported
SW Scoring :	Not reported
Air Scoring:	Observed Release & Toxicity
Soil Scoring:	Not reported
DC Scoring:	Not reported
FE Scoring:	Not reported

NPL Status:	Final
Substance Id:	A051
Case Num:	79-34-5
Substance :	TETRACHLOROETHANE, NOS

US EPA COMMENCEMT BAY NEARSHORE (Continued) **1000297462**

Pathway :	GW
GW Scoring :	Observed Release
SW Scoring :	Not reported
Air Scoring:	Not reported
Soil Scoring:	Not reported
DC Scoring:	Not reported
FE Scoring:	Not reported
NPL Status:	Final
Substance Id:	C138
Case Num:	7647-14-5
Substance :	SODIUM CHLORIDE
Pathway :	GW
GW Scoring :	Observed Release
SW Scoring :	Not reported
Air Scoring:	Not reported
Soil Scoring:	Not reported
DC Scoring:	Not reported
FE Scoring:	Not reported
NPL Status:	Final
Substance Id:	U044
Case Num:	67-66-3
Substance :	CHLOROFORM
Pathway :	GW
GW Scoring :	Observed Release
SW Scoring :	Not reported
Air Scoring:	Not reported
Soil Scoring:	Not reported
DC Scoring:	Not reported
FE Scoring:	Not reported
NPL Status:	Final
Substance Id:	U131
Case Num:	67-72-1
Substance :	HEXACHLOROETHANE
Pathway :	GW
GW Scoring :	Observed Release
SW Scoring :	Not reported
Air Scoring:	Not reported
Soil Scoring:	Not reported
DC Scoring:	Not reported
FE Scoring:	Not reported
NPL Status:	Final
Substance Id:	U211
Case Num:	56-23-5
Substance :	CARBON TETRACHLORIDE
Pathway :	GW
GW Scoring :	Observed Release & Toxicity
SW Scoring :	Not reported
Air Scoring:	Not reported
Soil Scoring:	Not reported
DC Scoring:	Not reported
FE Scoring:	Not reported
NPL Status:	Final
Substance Id:	U228
Case Num:	79-01-6
Substance :	TRICHLOROETHYLENE (TCE), 1,1,2-

US EPA COMMENCEMT BAY NEARSHORE (Continued) **1000297462**

Pathway :	GW
GW Scoring :	Observed Release
SW Scoring :	Not reported
Air Scoring:	Not reported
Soil Scoring:	Not reported
DC Scoring:	Not reported
FE Scoring:	Not reported
NPL Status:	Final
Substance Id:	W001
Case Num:	Not reported
Substance :	HEAVY METALS, NOS
Pathway :	GW
GW Scoring :	Observed Release
SW Scoring :	Not reported
Air Scoring:	Not reported
Soil Scoring:	Not reported
DC Scoring:	Not reported
FE Scoring:	Not reported
NPL Status:	Final
Substance Id:	A020
Case Num:	7440-47-3
Substance :	CHROMIUM AND COMPOUNDS, NOS (CR)
Pathway :	SW
GW Scoring :	Not reported
SW Scoring :	Observed Release
Air Scoring:	Not reported
Soil Scoring:	Not reported
DC Scoring:	Not reported
FE Scoring:	Not reported
NPL Status:	Final
Substance Id:	A051
Case Num:	79-34-5
Substance :	TETRACHLOROETHANE, NOS
Pathway :	SW
GW Scoring :	Not reported
SW Scoring :	Observed Release
Air Scoring:	Not reported
Soil Scoring:	Not reported
DC Scoring:	Not reported
FE Scoring:	Not reported
NPL Status:	Final
Substance Id:	C132
Case Num:	Not reported
Substance :	HYDROCARBONS, NOS
Pathway :	SW
GW Scoring :	Not reported
SW Scoring :	Observed Release
Air Scoring:	Not reported
Soil Scoring:	Not reported
DC Scoring:	Not reported
FE Scoring:	Not reported
NPL Status:	Final
Substance Id:	C460
Case Num:	7439-97-6
Substance :	MERCURY

US EPA COMMENCEMT BAY NEARSHORE (Continued) **1000297462**

Pathway :	SW
GW Scoring :	Not reported
SW Scoring :	Observed Release
Air Scoring:	Not reported
Soil Scoring:	Not reported
DC Scoring:	Not reported
FE Scoring:	Not reported
NPL Status:	Final
Substance Id:	D004
Case Num:	7440-38-2
Substance :	ARSENIC
Pathway :	SW
GW Scoring :	Not reported
SW Scoring :	Observed Release & Toxicity
Air Scoring:	Not reported
Soil Scoring:	Not reported
DC Scoring:	Not reported
FE Scoring:	Not reported
NPL Status:	Final
Substance Id:	U044
Case Num:	67-66-3
Substance :	CHLOROFORM
Pathway :	SW
GW Scoring :	Not reported
SW Scoring :	Observed Release
Air Scoring:	Not reported
Soil Scoring:	Not reported
DC Scoring:	Not reported
FE Scoring:	Not reported
NPL Status:	Final
Substance Id:	U077
Case Num:	107-06-2
Substance :	DICHLOROETHANE, 1,2-
Pathway :	SW
GW Scoring :	Not reported
SW Scoring :	Observed Release
Air Scoring:	Not reported
Soil Scoring:	Not reported
DC Scoring:	Not reported
FE Scoring:	Not reported
NPL Status:	Final
Substance Id:	U211
Case Num:	56-23-5
Substance :	CARBON TETRACHLORIDE
Pathway :	SW
GW Scoring :	Not reported
SW Scoring :	Observed Release & Toxicity
Air Scoring:	Not reported
Soil Scoring:	Not reported
DC Scoring:	Not reported
FE Scoring:	Not reported
NPL Status:	Final
Substance Id:	U228
Case Num:	79-01-6
Substance :	TRICHLOROETHYLENE (TCE), 1,1,2-

US EPA COMMENCEMT BAY NEARSHORE (Continued) **1000297462**

Pathway :	SW
GW Scoring :	Not reported
SW Scoring :	Observed Release
Air Scoring:	Not reported
Soil Scoring:	Not reported
DC Scoring:	Not reported
FE Scoring:	Not reported

NPL Site:

CERCLIS Id:	WAD980726368
Site City:	Pierce County
Site State:	WA
NPL Status:	Final
Status Date:	09/08/83
Federal Site:	Not reported
HRS Score:	42.20
GW Score:	6.12
SW Score:	10.91
Air Score:	71.92
Soil Score:	0.00
DC Score:	62.50
FE Score:	0.00

NPL Char:

NPL Status:	Final
Category Description:	DEPTH TO AQUIFER
Category Value:	10
NPL Status:	Final
Category Description:	DISTANCE TO THE NEAREST POPULATION
Category Value:	10
NPL Status:	Final
Category Description:	OBSERVED RELEASE-Air
Category Value:	Not reported
NPL Status:	Final
Category Description:	OBSERVED RELEASE-Direct Contact
Category Value:	Not reported
NPL Status:	Final
Category Description:	OBSERVED RELEASE-Ground Water
Category Value:	Not reported
NPL Status:	Final
Category Description:	OBSERVED RELEASE-Surface Water
Category Value:	Not reported
NPL Status:	Final
Category Description:	OTHER GROUND WATER USE-Commercial
Category Value:	Not reported
NPL Status:	Final
Category Description:	OTHER GROUND WATER USE-Industrial Process Cooling
Category Value:	Not reported
NPL Status:	Final
Category Description:	OTHER GROUND WATER USE-Irrigation
Category Value:	Not reported
NPL Status:	Final
Category Description:	OTHER GROUND WATER USE-Unknown
Category Value:	Not reported

US EPA COMMENCEMT BAY NEARSHORE (Continued) **1000297462**

NPL Status: Final
Category Description: PHYSICAL STATE-Liquid
Category Value: Not reported

NPL Status: Final
Category Description: PHYSICAL STATE-Solid
Category Value: Not reported

NPL Status: Final
Category Description: SITE ACTIVITY WASTE SOURCE-Manufacturing
Category Value: Not reported

NPL Status: Final
Category Description: SITE ACTIVITY WASTE SOURCE-Manufacturing Electronic/Electric
Category Value: Not reported

NPL Status: Final
Category Description: SITE ACTIVITY WASTE SOURCE-Manufacturing Primary Metals
Category Value: Not reported

NPL Status: Final
Category Description: SURFACE WATER ADJACENT TO SITE-Bay
Category Value: Not reported

ROD:
Full-text of USEPA Record of Decision(s) is available from EDR.

RCRIS:
Owner: US EPA
(360) 555-1212
EPA ID: WAD980726368

Contact: LORI COHEN
(206) 553-6708

Classification: Small Quantity Generator
Used Oil Recyc: No
TSDF Activities: Not reported

Violation Status: No violations found

FINDS:
Other Pertinent Environmental Activity Identified at Site:
Comperhensive Environmental Response, Compensation and Liability Information System (CERCLIS)
Facility Registry System (FRS)
Resource Conservation and Recovery Act Information system (RCRAINFO)

1
NNW
< 1/8
21 ft.
Higher

TACOMA PORT MOTOR INN
3518 PACIFIC HWY E
FIFE, WA 98424

RCRIS-SQG **1001490527**
FINDS **WAD988469813**

TACOMA PORT MOTOR INN (Continued) **1001490527**

RCRIS:
Owner: WA ECY
(360) 555-1212
EPA ID: WAD988469813
Contact: MIKE OSWEILER
(360) 586-0365
Classification: N, Small Quantity Generator
Used Oil Recyc: No
TSDF Activities: Not reported

Violation Status: No violations found

FINDS:
Other Pertinent Environmental Activity Identified at Site:
Facility Registry System (FRS)
Resource Conservation and Recovery Act Information system (RCRAINFO)

A2 **LA CASA REAL DRUM** **RCRIS-SQG** **1000920735**
West **3410 PACIFIC HWY E** **FINDS** **WA0000857136**
< 1/8 **FIFE, WA 98424**
375 ft.
Higher **Site 1 of 4 in cluster A**

RCRIS:
Owner: WA ECY
(360) 555-1212
EPA ID: WA0000857136
Contact: BRETT MANNING
(360) 407-6300
Classification: N, Small Quantity Generator
Used Oil Recyc: No
TSDF Activities: Not reported

Violation Status: No violations found

FINDS:
Other Pertinent Environmental Activity Identified at Site:
Facility Registry System (FRS)
Resource Conservation and Recovery Act Information system (RCRAINFO)

A3 **SAC'S MART** **UST** **U003354092**
West **3408B PACIFIC HWY** **N/A**
< 1/8 **FIFE, WA 98424**
378 ft.
Higher **Site 2 of 4 in cluster A**

Map ID / Direction / Distance / Distance (ft.) / Elevation	Site	Database(s)	EDR ID Number / EPA ID Number
	SAC'S MART (Continued)		**U003354092**

UST:

Facility ID:	318018
Install Date:	10/6/1992 0:00
Capacity:	10,000 TO 19,999 GALLONS
Status:	Not reported
Tank Name:	UNLEADED GASOLINE
Substance:	SW
Compartment #:	Not reported
Ecology Region:	1

Facility ID:	318018
Install Date:	6/1/1996 0:00
Capacity:	5,000 TO 9,999 GALLONS
Status:	Not reported
Tank Name:	UNLEADED GASOLINE
Substance:	SW
Compartment #:	Not reported
Ecology Region:	1

Facility ID:	318018
Install Date:	10/6/1992 0:00
Capacity:	10,000 TO 19,999 GALLONS
Status:	Not reported
Tank Name:	UNLEADED GASOLINE
Substance:	SW
Compartment #:	Not reported
Ecology Region:	1

A4	**UNOCAL 7343**	**WA ICR**	**S103510887**
West	**3408 PACIFIC HWY**		**N/A**
< 1/8	**TACOMA, WA 98422**		
381 ft.			
Higher	**Site 3 of 4 in cluster A**		

WA ICR:

Date Ecology Received Report:	11/02/1992
Contaminants Found at Site:	Petroleum products
Media Contaminated:	Groundwater, Soil
Cause of Contamination:	Tank
Region:	South Western
Type of Report Ecology Received:	Interim cleanup report
Site Register Issue:	92-36
County Code:	27
Contact:	Not reported
Report Title:	Not reported

A5	**GLACIER MOTEL DRUG BU**	**RCRIS-SQG**	**1000199919**
West	**3401 PACIFIC HWY E**	**FINDS**	**WAD982821266**
< 1/8	**FIFE, WA 98424**		
409 ft.			
Higher	**Site 4 of 4 in cluster A**		

GLACIER MOTEL DRUG BU (Continued) **1000199919**

RCRIS:
Owner: WA ECY
(360) 555-1212
EPA ID: WAD982821266
Contact: BOB WARREN
(360) 586-5423
Classification: Small Quantity Generator
Used Oil Recyc: No
TSDF Activities: Not reported

Violation Status: No violations found

FINDS:
Other Pertinent Environmental Activity Identified at Site:
Facility Registry System (FRS)
Resource Conservation and Recovery Act Information system (RCRAINFO)

6
East
< 1/8
599 ft.
Higher

THERMO KING NORTHWEST **RCRIS-SQG** **1000300241**
3701 PACIFIC HWY EAST **FINDS** **WAD148332539**
TACOMA, WA 98424 **UST**

RCRIS:
Owner: CUMMINS NW INC
(253) 922-2191
EPA ID: WAD148332539
Contact: ROGER TOLMAN
(253) 922-2191
Classification: N, Conditionally Exempt Small Quantity Generator
Used Oil Recyc: No
TSDF Activities: Not reported

Violation Status: No violations found

FINDS:
Other Pertinent Environmental Activity Identified at Site:
AIRS Facility System (AIRS/AFS)
Facility Registry System (FRS)
Resource Conservation and Recovery Act Information system (RCRAINFO)

UST:
Facility ID: 1095
Install Date: 12/31/1964 0:00
Capacity: 111 to 1,100 Gallons
Status: Not reported
Tank Name: USED OIL/WASTE OIL
Substance: SW
Compartment #: Not reported
Ecology Region: 1

B7
NNW
1/8-1/4
873 ft.
Higher

KEY BANK **RCRIS-SQG** **1000223632**
1323 34TH AVE E **FINDS** **WAD982654758**
FIFE, WA 98424

Site 1 of 2 in cluster B

KEY BANK (Continued) **1000223632**

RCRIS:
Owner: KEY BANK
(253) 552-5066
EPA ID: WAD982654758
Contact: JOHN THORNBERG
(253) 552-5066
Classification: N, Small Quantity Generator
Used Oil Recyc: No
TSDF Activities: Not reported

Violation Status: No violations found

FINDS:
Other Pertinent Environmental Activity Identified at Site:
Facility Registry System (FRS)
Resource Conservation and Recovery Act Information system (RCRAINFO)

B8 **BREKKE ENTERPRISES** **CERC-NFRAP** **1003880428**
NNW **1320 TIDEHAVEN RD** **WAD980664874**
1/8-1/4 **TACOMA, WA 98424**
879 ft.
Higher **Site 2 of 2 in cluster B**

CERCLIS-NFRAP Classification Data:
Site Incident Category: Not reported
Federal Facility: Not a Federal Facility
Non NPL Code: NFRAP
Ownership Status: Indian Lands
NPL Status: Not on the NPL
CERCLIS-NFRAP Assessment History:
Assessment: DISCOVERY
Completed: 12/01/1980
Assessment: PRELIMINARY ASSESSMENT
Completed: 10/16/1985

---

9 **OCCIDENTAL CHEMICAL PITARCIK** **RCRIS-SQG** **1004793276**
West **PACIFIC HWY E & PORT OF TACOMA** **WA0000758979**
1/8-1/4 **TACOMA, WA 98424**
905 ft.
Higher

RCRIS:
Owner: OCC TACOMA INC
(253) 274-9760
EPA ID: WA0000758979
Contact: MAURY WASSMANN
(253) 274-9760
Classification: N, Conditionally Exempt Small Quantity Generator
Used Oil Recyc: No
TSDF Activities: Not reported

OCCIDENTAL CHEMICAL PITARCIK (Continued) **1004793276**

Violation Status: No violations found

C10 **TEXACO 63 232 0143 TWO REPORTS)** **WA ICR** **S103504190**
West **3251 PACIFIC HWY E.** **N/A**
1/8-1/4 **FIFE, WA 98424**
1027 ft.
Higher **Site 1 of 4 in cluster C**

WA ICR:

Date Ecology Received Report:	02/26/1998
Contaminants Found at Site:	Petroleum products
Media Contaminated:	Groundwater, Soil
Cause of Contamination:	Tank
Region:	South Western
Type of Report Ecology Received:	Interim cleanup report
Site Register Issue:	98-05
County Code:	27
Contact:	Not reported
Report Title:	Not reported

C11 **TEXACO 63 232 0143** **WA ICR** **S103503789**
West **3251 PACIFIC HWY E.** **N/A**
1/8-1/4 **FIFE, WA 98424**
1027 ft.
Higher **Site 2 of 4 in cluster C**

WA ICR:

Date Ecology Received Report:	02/21/1992
Contaminants Found at Site:	Petroleum products
Media Contaminated:	Groundwater, Soil
Cause of Contamination:	Tank
Region:	South Western
Type of Report Ecology Received:	Interim cleanup report
Site Register Issue:	92-18
County Code:	27
Contact:	Not reported
Report Title:	Not reported

Date Ecology Received Report:	10/23/1997
Contaminants Found at Site:	Petroleum products
Media Contaminated:	Groundwater, Soil
Cause of Contamination:	Tank
Region:	South Western
Type of Report Ecology Received:	Interim cleanup report
Site Register Issue:	98-01
County Code:	27
Contact:	Not reported
Report Title:	Not reported

Date Ecology Received Report:	06/08/1998
Contaminants Found at Site:	Petroleum products
Media Contaminated:	Groundwater, Soil
Cause of Contamination:	Tank
Region:	South Western
Type of Report Ecology Received:	Interim cleanup report
Site Register Issue:	98-05
County Code:	27

TEXACO 63 232 0143 (Continued) **S103503789**

Contact:	Not reported
Report Title:	Not reported
Date Ecology Received Report:	08/21/1998
Contaminants Found at Site:	Petroleum products
Media Contaminated:	Groundwater, Soil
Cause of Contamination:	Tank
Region:	South Western
Type of Report Ecology Received:	Interim cleanup report
Site Register Issue:	98-09
County Code:	27
Contact:	Not reported
Report Title:	Not reported
Date Ecology Received Report:	10/15/1998
Contaminants Found at Site:	Petroleum products
Media Contaminated:	Groundwater, Soil
Cause of Contamination:	Tank
Region:	South Western
Type of Report Ecology Received:	Interim cleanup report
Site Register Issue:	98-11
County Code:	27
Contact:	Not reported
Report Title:	Not reported
Date Ecology Received Report:	11/25/1998
Contaminants Found at Site:	Petroleum products
Media Contaminated:	Groundwater, Soil
Cause of Contamination:	Tank
Region:	South Western
Type of Report Ecology Received:	Interim cleanup report
Site Register Issue:	98-14
County Code:	27
Contact:	Not reported
Report Title:	Not reported
Date Ecology Received Report:	01/16/2001
Contaminants Found at Site:	Petroleum products
Media Contaminated:	Groundwater, Soil
Cause of Contamination:	Tank
Region:	South Western
Type of Report Ecology Received:	Interim cleanup report
Site Register Issue:	98-32
County Code:	27
Contact:	Not reported
Report Title:	Semi-annual Ground Water Monitoring - Fourth Quarter 2000
Date Ecology Received Report:	12/20/1999
Contaminants Found at Site:	Petroleum products
Media Contaminated:	Groundwater, Soil
Cause of Contamination:	Tank
Region:	South Western
Type of Report Ecology Received:	Interim cleanup report
Site Register Issue:	98-21
County Code:	27
Contact:	Not reported
Report Title:	Not reported

TEXACO 63 232 0143 (Continued) **S103503789**

Date Ecology Received Report:	06/13/2000
Contaminants Found at Site:	Petroleum products
Media Contaminated:	Groundwater, Soil
Cause of Contamination:	Tank
Region:	South Western
Type of Report Ecology Received:	Interim cleanup report
Site Register Issue:	98-27
County Code:	27
Contact:	Not reported
Report Title:	Not reported

Date Ecology Received Report:	08/09/2001
Contaminants Found at Site:	Petroleum products
Media Contaminated:	Groundwater, Soil
Cause of Contamination:	Tank
Region:	South Western
Type of Report Ecology Received:	Interim cleanup report
Site Register Issue:	98-39
County Code:	27
Contact:	Not reported
Report Title:	Semi-annual Ground Water Monitoring - Second Quarter 2001

C12 **TEXACO STATION 632320143** **RCRIS-SQG 1000474210**
West **3251 PACIFIC HWY S** **FINDS WAD988483178**
1/8-1/4 **FIFE, WA 98424**
1027 ft.
Higher **Site 3 of 4 in cluster C**

RCRIS:
Owner: EQUILON ENTERPRISES LLC
(713) 241-2258
EPA ID: WAD988483178

Contact: ROBIN LANE
(425) 827-0761

Classification: Small Quantity Generator
Used Oil Recyc: No
TSDF Activities: Not reported

Violation Status: No violations found

FINDS:
Other Pertinent Environmental Activity Identified at Site:
Facility Registry System (FRS)
Resource Conservation and Recovery Act Information system (RCRAINFO)

C13 **TEXACO STATION #63-232-0143** **LUST U003354455**
West **3251 PACIFIC HWY E** **UST N/A**
1/8-1/4 **FIFE, WA 98424**
1027 ft.
Higher **Site 4 of 4 in cluster C**

TEXACO STATION #63-232-0143 (Continued) **U003354455**

LUST:

Facility ID:	423934	Ecology Region:	South Western
Release ID:	439405	Release Date:	12/18/1990 00:00:00
Release Status:	Cleanup Started	Status Date:	12/18/1990 00:00:00
Alternate Name:	TEXACO 63-232-0143		
Affected Media:	Soil		

Facility ID:	423934	Ecology Region:	South Western
Release ID:	439405	Release Date:	12/18/1990 00:00:00
Release Status:	Cleanup Started	Status Date:	12/18/1990 00:00:00
Alternate Name:	TEXACO 63-232-0143		
Affected Media:	Ground Water		

Facility ID:	423934	Ecology Region:	South Western
Release ID:	439405	Release Date:	12/18/1990 00:00:00
Release Status:	Monitoring	Status Date:	1/16/2001 00:00:00
Alternate Name:	TEXACO 63-232-0143		
Affected Media:	Soil		

Facility ID:	423934	Ecology Region:	South Western
Release ID:	439405	Release Date:	12/18/1990 00:00:00
Release Status:	Monitoring	Status Date:	1/16/2001 00:00:00
Alternate Name:	TEXACO 63-232-0143		
Affected Media:	Ground Water		

UST:

Facility ID:	423934
Install Date:	1/1/1984 0:00
Capacity:	10,000 TO 19,999 GALLONS
Status:	Not reported
Tank Name:	UNLEADED GASOLINE
Substance:	SW
Compartment #:	Not reported
Ecology Region:	1

Facility ID:	423934
Install Date:	1/1/1984 0:00
Capacity:	10,000 TO 19,999 GALLONS
Status:	Not reported
Tank Name:	UNLEADED GASOLINE
Substance:	SW
Compartment #:	Not reported
Ecology Region:	1

Facility ID:	423934
Install Date:	1/1/1984 0:00
Capacity:	10,000 TO 19,999 GALLONS
Status:	Not reported
Tank Name:	DIESEL
Substance:	SW
Compartment #:	Not reported
Ecology Region:	1

TEXACO STATION #63-232-0143 (Continued) **U003354455**

Facility ID: 423934
Install Date: 1/1/1984 0:00
Capacity: 10,000 TO 19,999 GALLONS
Status: Not reported
Tank Name: UNLEADED GASOLINE
Substance: SW
Compartment #: Not reported
Ecology Region: 1

---

14 WNW 1/8-1/4 1067 ft. Higher

FLYING J TRAVEL PLAZA
1501 33RD AVE E
FIFE, WA 98424

LUST U003356012
WA ICR N/A
UST

LUST:

Facility ID:	97690	Ecology Region:	South Western
Release ID:	3216	Release Date:	4/6/1992 00:00:00
Release Status:	Awaiting Cleanup	Status Date:	4/6/1992 00:00:00
Alternate Name:	FLYING J TRAVEL PLAZA/BROADWAY TRUCK STOP		
Affected Media:	Soil		

Facility ID:	97690	Ecology Region:	South Western
Release ID:	3216	Release Date:	4/6/1992 00:00:00
Release Status:	Awaiting Cleanup	Status Date:	4/6/1992 00:00:00
Alternate Name:	FLYING J TRAVEL PLAZA/BROADWAY TRUCK STOP		
Affected Media:	Ground Water		

Facility ID:	97690	Ecology Region:	South Western
Release ID:	3216	Release Date:	4/6/1992 00:00:00
Release Status:	Cleanup Started	Status Date:	9/15/1995 00:00:00
Alternate Name:	FLYING J TRAVEL PLAZA/BROADWAY TRUCK STOP		
Affected Media:	Soil		

Facility ID:	97690	Ecology Region:	South Western
Release ID:	3216	Release Date:	4/6/1992 00:00:00
Release Status:	Cleanup Started	Status Date:	9/15/1995 00:00:00
Alternate Name:	FLYING J TRAVEL PLAZA/BROADWAY TRUCK STOP		
Affected Media:	Ground Water		

WA ICR:

Date Ecology Received Report:	08/28/1995
Contaminants Found at Site:	Petroleum products
Media Contaminated:	Groundwater, Soil
Cause of Contamination:	Tank
Region:	South Western
Type of Report Ecology Received:	Interim cleanup report
Site Register Issue:	94-07
County Code:	27
Contact:	Not reported
Report Title:	Not reported

Date Ecology Received Report:	02/10/1999
Contaminants Found at Site:	Petroleum products
Media Contaminated:	Groundwater, Soil
Cause of Contamination:	Tank
Region:	South Western
Type of Report Ecology Received:	Interim cleanup report

FLYING J TRAVEL PLAZA (Continued) **U003356012**

Site Register Issue: 98-13
County Code: 27
Contact: Not reported
Report Title: Not reported

Date Ecology Received Report: 10/23/1998
Contaminants Found at Site: Petroleum products
Media Contaminated: Groundwater, Soil
Cause of Contamination: Tank
Region: South Western
Type of Report Ecology Received: Interim cleanup report
Site Register Issue: 98-13
County Code: 27
Contact: Not reported
Report Title: Not reported

Date Ecology Received Report: 07/15/1992
Contaminants Found at Site: Petroleum products
Media Contaminated: Groundwater, Soil
Cause of Contamination: Tank
Region: South Western
Type of Report Ecology Received: Interim cleanup report
Site Register Issue: 92-28
County Code: 27
Contact: Not reported
Report Title: Not reported

UST:
Facility ID: 97690
Install Date: 1/1/1979 0:00
Capacity: 111 to 1,100 Gallons
Status: Not reported
Tank Name: USED OIL/WASTE OIL
Substance: SW
Compartment #: Not reported
Ecology Region: 1

Facility ID: 97690
Install Date: 1/1/1979 0:00
Capacity: 111 to 1,100 Gallons
Status: Not reported
Tank Name: USED OIL/WASTE OIL
Substance: SW
Compartment #: Not reported
Ecology Region: 1

Facility ID: 97690
Install Date: 1/1/1979 0:00
Capacity: Not reported
Status: Not reported
Tank Name: USED OIL/WASTE OIL
Substance: SW
Compartment #: Not reported
Ecology Region: 1

FLYING J TRAVEL PLAZA (Continued) **U003356012**

Facility ID: 97690
Install Date: 1/1/1974 0:00
Capacity: 1,101 TO 2,000 GALLONS
Status: Not reported
Tank Name: DIESEL
Substance: SW
Compartment #: Not reported
Ecology Region: 1

Facility ID: 97690
Install Date: 1/1/1974 0:00
Capacity: 1,101 TO 2,000 GALLONS
Status: Not reported
Tank Name: LEADED GASOLINE
Substance: SW
Compartment #: Not reported
Ecology Region: 1

Facility ID: 97690
Install Date: 1/1/1974 0:00
Capacity: 1,101 TO 2,000 GALLONS
Status: Not reported
Tank Name: UNLEADED GASOLINE
Substance: SW
Compartment #: Not reported
Ecology Region: 1

Facility ID: 97690
Install Date: 1/1/1974 0:00
Capacity: 1,101 TO 2,000 GALLONS
Status: Not reported
Tank Name: DIESEL
Substance: SW
Compartment #: Not reported
Ecology Region: 1

Facility ID: 97690
Install Date: 1/1/1974 0:00
Capacity: 1,101 TO 2,000 GALLONS
Status: Not reported
Tank Name: DIESEL
Substance: SW
Compartment #: Not reported
Ecology Region: 1

D15 **SIERRA SANDBLASTING PAINTING LLC** **RCRIS-LQG** **1001969699**
NNW **3402 12TH ST E** **WAH000010637**
1/8-1/4 **FIFE, WA 98424**
1272 ft.
Lower **Site 1 of 2 in cluster D**

SIERRA SANDBLASTING PAINTING LLC (Continued) **1001969699**

RCRIS:
Owner: DOUGLAS & KATHARINE GRANUM
(253) 922-1196
EPA ID: WAH000010637
Contact: BETTY HENNION
(253) 922-1196
Classification: N, Large Quantity Generator
Used Oil Recyc: No
TSDF Activities: Not reported

Violation Status: No violations found

D16 **SIERRA SANDBLASTING PAINTING LLC** **RCRIS-SQG 1000368705**
NNW **3402 12TH ST E** **FINDS WAD078199981**
1/8-1/4 **TACOMA, WA 98424**
1272 ft.
Lower **Site 2 of 2 in cluster D**

RCRIS:
Owner: DOUGLAS & KATHARINE GRANUM
(206) 922-1196
EPA ID: WAD078199981
Contact: DOUGLAS GRANUM
(253) 922-1196
Classification: Small Quantity Generator
Used Oil Recyc: No
TSDF Activities: Not reported

Violation Status: Violations exist

Regulation Violated: WAC 173-303-170(1)
Area of Violation: GENERATOR-GENERAL REQUIREMENTS
Date Violation Determined: 05/31/2001

Regulation Violated: -200
Area of Violation: GENERATOR-GENERAL REQUIREMENTS
Date Violation Determined: 07/16/1992

Enforcement Action: WRITTEN INFORMAL
Enforcement Action Date: 08/20/1992
Penalty Type: Not reported

Regulation Violated: -220
Area of Violation: GENERATOR-GENERAL REQUIREMENTS
Date Violation Determined: 07/16/1992

Enforcement Action: WRITTEN INFORMAL
Enforcement Action Date: 08/20/1992
Penalty Type: Not reported

Regulation Violated: WAC 173-303-145
Area of Violation: GENERATOR-ALL REQUIREMENTS (OVERSIGHT)
Date Violation Determined: 02/13/1992

Enforcement Action: WRITTEN INFORMAL
Enforcement Action Date: 02/13/1992
Penalty Type: Not reported

Regulation Violated: WAC 173-303-630(7)
Area of Violation: GENERATOR-ALL REQUIREMENTS (OVERSIGHT)

SIERRA SANDBLASTING PAINTING LLC (Continued) **1000368705**

Date Violation Determined: 02/13/1992

Enforcement Action: WRITTEN INFORMAL
Enforcement Action Date: 02/13/1992
Penalty Type: Not reported

Regulation Violated: WAC 173-303-200(1)(D)
Area of Violation: GENERATOR-ALL REQUIREMENTS (OVERSIGHT)
Date Violation Determined: 02/10/1992

Enforcement Action: WRITTEN INFORMAL
Enforcement Action Date: 02/13/1992
Penalty Type: Not reported

Regulation Violated: WAC 173-303-070
Area of Violation: GENERATOR-ALL REQUIREMENTS (OVERSIGHT)
Date Violation Determined: 02/10/1992

Enforcement Action: WRITTEN INFORMAL
Enforcement Action Date: 02/18/1992
Penalty Type: Not reported

Regulation Violated: WAC 173-303-630(5)
Area of Violation: GENERATOR-ALL REQUIREMENTS (OVERSIGHT)
Date Violation Determined: 02/10/1992

Enforcement Action: WRITTEN INFORMAL
Enforcement Action Date: 02/18/1992
Penalty Type: Not reported

Regulation Violated: WAC 173-303-060
Area of Violation: GENERATOR-ALL REQUIREMENTS (OVERSIGHT)
Date Violation Determined: 02/10/1992

Enforcement Action: WRITTEN INFORMAL
Enforcement Action Date: 02/18/1992
Penalty Type: Not reported

Regulation Violated: WAC 173-303-630(7)
Area of Violation: GENERATOR-ALL REQUIREMENTS (OVERSIGHT)
Date Violation Determined: 02/10/1992

Enforcement Action: WRITTEN INFORMAL
Enforcement Action Date: 02/18/1992
Penalty Type: Not reported

Regulation Violated: WAC 173-303-210
Area of Violation: GENERATOR-ALL REQUIREMENTS (OVERSIGHT)
Date Violation Determined: 02/10/1992

Enforcement Action: WRITTEN INFORMAL
Enforcement Action Date: 02/18/1992
Penalty Type: Not reported

Regulation Violated: WAC 173-303-200(1)(D)
Area of Violation: GENERATOR-ALL REQUIREMENTS (OVERSIGHT)
Date Violation Determined: 02/10/1992

Enforcement Action: WRITTEN INFORMAL
Enforcement Action Date: 02/18/1992
Penalty Type: Not reported

Regulation Violated: WAC 171-303-630(5)
Area of Violation: GENERATOR-ALL REQUIREMENTS (OVERSIGHT)
Date Violation Determined: 02/10/1992

SIERRA SANDBLASTING PAINTING LLC (Continued) **1000368705**

Enforcement Action: WRITTEN INFORMAL
Enforcement Action Date: 02/13/1992
Penalty Type: Not reported

Regulation Violated: WAC 173-303-070
Area of Violation: GENERATOR-ALL REQUIREMENTS (OVERSIGHT)
Date Violation Determined: 02/10/1992

Enforcement Action: WRITTEN INFORMAL
Enforcement Action Date: 02/13/1992
Penalty Type: Not reported

There are 14 violation record(s) reported at this site:

Evaluation	Area of Violation	Date of Compliance
Compliance Evaluation Inspection	GENERATOR-GENERAL REQUIREMENTS	
Other Evaluation	GENERATOR-GENERAL REQUIREMENTS	08/01/199
	GENERATOR-GENERAL REQUIREMENTS	08/16/199
Compliance Evaluation Inspection	GENERATOR-ALL REQUIREMENTS (OVERSIGHT)	02/13/199
	GENERATOR-ALL REQUIREMENTS (OVERSIGHT)	07/04/199
	GENERATOR-ALL REQUIREMENTS (OVERSIGHT)	02/13/199
	GENERATOR-ALL REQUIREMENTS (OVERSIGHT)	07/04/199
	GENERATOR-ALL REQUIREMENTS (OVERSIGHT)	02/13/199
Compliance Evaluation Inspection	GENERATOR-ALL REQUIREMENTS (OVERSIGHT)	07/04/199
	GENERATOR-ALL REQUIREMENTS (OVERSIGHT)	07/04/199
	GENERATOR-ALL REQUIREMENTS (OVERSIGHT)	07/04/199
	GENERATOR-ALL REQUIREMENTS (OVERSIGHT)	07/04/199
	GENERATOR-ALL REQUIREMENTS (OVERSIGHT)	07/04/199
	GENERATOR-ALL REQUIREMENTS (OVERSIGHT)	07/04/199
Compliance Evaluation Inspection	GENERATOR-ALL REQUIREMENTS (OVERSIGHT)	02/13/199
	GENERATOR-ALL REQUIREMENTS (OVERSIGHT)	07/04/199
	GENERATOR-ALL REQUIREMENTS (OVERSIGHT)	02/13/199
	GENERATOR-ALL REQUIREMENTS (OVERSIGHT)	07/04/199
	GENERATOR-ALL REQUIREMENTS (OVERSIGHT)	02/13/199

FINDS:
Other Pertinent Environmental Activity Identified at Site:
Facility Registry System (FRS)
Resource Conservation and Recovery Act Information system (RCRAINFO)

E17
East
1/8-1/4
1296 ft.
Higher

JET TRUCK PARTS INC
3909 PACIFIC HY EAST
TACOMA, WA 98424

UST **U003355262**
N/A

Site 1 of 2 in cluster E

UST:
Facility ID: 7083
Install Date: 12/31/1964 0:00
Capacity: 111 to 1,100 Gallons
Status: Not reported
Tank Name: LEADED GASOLINE
Substance: SW
Compartment #: Not reported
Ecology Region: 1

E18 East 1/8-1/4 1296 ft. Higher

TNT AUTOBODY & PAINT
3909 PACIFIC HWY E
FIFE, WA 98424

RCRIS-SQG 1000891883
FINDS WA0000188706

Site 2 of 2 in cluster E

RCRIS:
Owner: TAMMI HATCHER
(253) 922-2996
EPA ID: WA0000188706
Contact: TAMMI HATCHER
(253) 922-2996
Classification: N, Conditionally Exempt Small Quantity Generator
Used Oil Recyc: No
TSDF Activities: Not reported

Violation Status: No violations found

FINDS:
Other Pertinent Environmental Activity Identified at Site:
Facility Registry System (FRS)
Resource Conservation and Recovery Act Information system (RCRAINFO)

---

19 SSW 1/4-1/2 1544 ft. Higher

UNION PACIFIC RR FIFE
3330 20TH ST E
FIFE, WA 98424

CSCSL 1000838366
SPILLS N/A

SHWS:
Facility ID: 28881
Responsible Unit: SW
Latitude: 47 14 19
Longitude: 122 23 0
Ecology Site Status relative to the MTCA cleanup process:
Ranked, Awaiting Remedial Action (RA)
Independent Site Status - those sites undergoing an independent cleanup:
Not reported
WARM Bin Number indicates the outcome of the Washington Ranking Model (WARM):
5 - Lowest assessed risk to human health and to the environment
Affected Media: Ground Water
Media Status: C (Confirmed) - The presence of hazardous substances above MTCA cleanup levels has been confirmed by laboratory analysis (or field determination in the case of petroleum contamination)
Arsenic Code: Not reported

Base/Neutral/Acid Organics:	Not reported
Halogenated Organic Compounds:	Not reported
Horizontal Collection Method:	29
EPA Priority Pollutants - Metals and Cyanide:	Not reported
Metals - Other non-priority pollutant medals:	Not reported
Polychlorinated biPhenyls (PCBs):	Not reported
Pesticides:	Not reported
Petroleum Products:	Confirmed above MTCA cleanup levels
Phenolic Compounds:	Not reported
Non-Halogenated Solvents:	Not reported
Dioxin:	Not reported
Polynuclear Aromatic Hydrocarbons (PAH):	Not reported
Reactive Wastes:	Not reported
Corrosive Wastes:	Not reported
Radioactive Wastes:	Not reported

UNION PACIFIC RR FIFE (Continued) **1000838366**

Asbestos: Not reported
Conventional Contaminants, Organic: Not reported
Conventional Contaminants, Inorganic: Not reported

Facility ID: 28881
Responsible Unit: SW
Latitude: 47 14 19
Longitude: 122 23 0
Ecology Site Status relative to the MTCA cleanup process:
Ranked, Awaiting Remedial Action (RA)
Independent Site Status - those sites undergoing an independent cleanup:
Not reported
WARM Bin Number indicates the outcome of the Washington Ranking Model (WARM):
5 - Lowest assessed risk to human health and to the environment
Affected Media: Surface Water
Media Status: C (Confirmed) - The presence of hazardous substances above MTCA cleanup levels has been confirmed by laboratory analysis (or field determination in the case of petroleum contamination)
Arsenic Code: Not reported
Base/Neutral/Acid Organics: Not reported
Halogenated Organic Compounds: Not reported
Horizontal Collection Method: 29
EPA Priority Pollutants - Metals and Cyanide: Not reported
Metals - Other non-priority pollutant medals: Not reported
Polychlorinated biPhenyls (PCBs): Not reported
Pesticides: Not reported
Petroleum Products: Confirmed above MTCA cleanup levels
Phenolic Compounds: Not reported
Non-Halogenated Solvents: Not reported
Dioxin: Not reported
Polynuclear Aromatic Hydrocarbons (PAH): Not reported
Reactive Wastes: Not reported
Corrosive Wastes: Not reported
Radioactive Wastes: Not reported
Asbestos: Not reported
Conventional Contaminants, Organic: Not reported
Conventional Contaminants, Inorganic: Not reported

Facility ID: 28881
Responsible Unit: SW
Latitude: 47 14 19
Longitude: 122 23 0
Ecology Site Status relative to the MTCA cleanup process:
Ranked, Awaiting Remedial Action (RA)
Independent Site Status - those sites undergoing an independent cleanup:
Not reported
WARM Bin Number indicates the outcome of the Washington Ranking Model (WARM):
5 - Lowest assessed risk to human health and to the environment
Affected Media: Soil
Media Status: C (Confirmed) - The presence of hazardous substances above MTCA cleanup levels has been confirmed by laboratory analysis (or field determination in the case of petroleum contamination)
Arsenic Code: Not reported
Base/Neutral/Acid Organics: Not reported
Halogenated Organic Compounds: Not reported
Horizontal Collection Method: 29
EPA Priority Pollutants - Metals and Cyanide: Not reported

UNION PACIFIC RR FIFE (Continued) **1000838366**

Metals - Other non-priority pollutant medals:	Not reported
Polychlorinated biPhenyls (PCBs):	Not reported
Pesticides:	Not reported
Petroleum Products:	Confirmed above MTCA cleanup levels
Phenolic Compounds:	Not reported
Non-Halogenated Solvents:	Not reported
Dioxin:	Not reported
Polynuclear Aromatic Hydrocarbons (PAH):	Not reported
Reactive Wastes:	Not reported
Corrosive Wastes:	Not reported
Radioactive Wastes:	Not reported
Asbestos:	Not reported
Conventional Contaminants, Organic:	Not reported
Conventional Contaminants, Inorganic:	Not reported

WA SPILL:

Facility ID:	525019
Date Received:	03/14/2002
Business Name:	UNION PACIFIC RAILROAD (UPRR
Material Desc :	PETROLEUM - DIESEL FUEL
Medium:	SOIL
Material Qty:	20
Material Units:	GALLON

F20 **DAUPHIN SITE** **CERCLIS 1000347234**
West **2911 PACIFIC HWY E** **FINDS WAD980514566**
1/4-1/2 **TACOMA, WA 98424**
2092 ft.
Higher **Site 1 of 2 in cluster F**

CERCLIS Classification Data:

Site Incident Category:	Not reported	Federal Facility:	Not a Federal Facility
Non NPL Status:	Not reported		
Ownership Status:	Indian Lands	NPL Status:	Site is Part of NPL Site

CERCLIS Assessment History:

Assessment:	DISCOVERY	Completed:	11/01/1979
Assessment:	PRELIMINARY ASSESSMENT	Completed:	05/14/1986
Assessment:	SITE INSPECTION	Completed:	12/08/1988

CERCLIS Site Status:
Addressed as part of an existing NPL site
CERCLIS Alias Name(s):
DAUPHIN SITE

FINDS:
Other Pertinent Environmental Activity Identified at Site:
Comperhensive Environmental Response, Compensation and Liability Information System (CERCLIS)

F21 **OCCIDENTAL CHEMICAL DAUPHIN** **CSCSL S100080025**
West **2911 PACIFIC HWY E** **N/A**
1/4-1/2 **TACOMA, WA 98424**
2092 ft.
Higher **Site 2 of 2 in cluster F**

SHWS:

Facility ID:	1281
Responsible Unit:	SW
Latitude:	47 14 36
Longitude:	122 23 20

Ecology Site Status relative to the MTCA cleanup process:
Ranked, Awaiting Remedial Action (RA)

OCCIDENTAL CHEMICAL DAUPHIN (Continued) **S100080025**

Independent Site Status - those sites undergoing an independent cleanup:
Not reported
WARM Bin Number indicates the outcome of the Washington Ranking Model (WARM):
3 - Moderate assessed risk to human health and to the environment
Affected Media: Soil
Media Status: C (Confirmed) - The presence of hazardous substances above MTCA cleanup levels has been confirmed by laboratory analysis (or field determination in the case of petroleum contamination)
Arsenic Code: Not reported
Base/Neutral/Acid Organics: Not reported
Halogenated Organic Compounds: Confirmed above MTCA cleanup levels
Horizontal Collection Method: 29
EPA Priority Pollutants - Metals and Cyanide: Not reported
Metals - Other non-priority pollutant medals: Not reported
Polychlorinated biPhenyls (PCBs): Not reported
Pesticides: Not reported
Petroleum Products: Not reported
Phenolic Compounds: Not reported
Non-Halogenated Solvents: Not reported
Dioxin: Not reported
Polynuclear Aromatic Hydrocarbons (PAH): Not reported
Reactive Wastes: Not reported
Corrosive Wastes: Suspected to be present
Radioactive Wastes: Not reported
Asbestos: Not reported
Conventional Contaminants, Organic: Not reported
Conventional Contaminants, Inorganic: Not reported

Facility ID: 1281
Responsible Unit: SW
Latitude: 47 14 36
Longitude: 122 23 20
Ecology Site Status relative to the MTCA cleanup process:
Ranked, Awaiting Remedial Action (RA)
Independent Site Status - those sites undergoing an independent cleanup:
Not reported
WARM Bin Number indicates the outcome of the Washington Ranking Model (WARM):
3 - Moderate assessed risk to human health and to the environment
Affected Media: Ground Water
Media Status: S (Suspected) - Due to preliminary investigations or the nature of business operations or manufacturing processes, certain contaminants are suspected to be present at the site
Arsenic Code: Not reported
Base/Neutral/Acid Organics: Not reported
Halogenated Organic Compounds: Suspected to be present
Horizontal Collection Method: 29
EPA Priority Pollutants - Metals and Cyanide: Not reported
Metals - Other non-priority pollutant medals: Not reported
Polychlorinated biPhenyls (PCBs): Not reported
Pesticides: Not reported
Petroleum Products: Not reported
Phenolic Compounds: Not reported
Non-Halogenated Solvents: Not reported
Dioxin: Not reported
Polynuclear Aromatic Hydrocarbons (PAH): Not reported
Reactive Wastes: Not reported
Corrosive Wastes: Suspected to be present

OCCIDENTAL CHEMICAL DAUPHIN (Continued) **S100080025**

Radioactive Wastes:	Not reported
Asbestos:	Not reported
Conventional Contaminants, Organic:	Not reported
Conventional Contaminants, Inorganic:	Not reported

---

22 West 1/4-1/2 2428 ft. Higher

BOITANO SITE
2800 PACIFIC HWY E
FIFE, WA 98424

RCRIS-SQG 1001234109
CSCSL WAH000005215

RCRIS:
Owner: JOHN BOITANO
(253) 922-8124
EPA ID: WAH000005215
Contact: DAN MARSH
(253) 565-5097
Classification: N, Small Quantity Generator
Used Oil Recyc: No
TSDF Activities: Not reported

Violation Status: No violations found

SHWS:
Facility ID: 39816865
Responsible Unit: SW
Latitude: 47 14 35
Longitude: 122 23 29
Ecology Site Status relative to the MTCA cleanup process:
Independent Remedial Action
Independent Site Status - those sites undergoing an independent cleanup:
Independent Site Assessment of Interim Remedial Action Report received
WARM Bin Number indicates the outcome of the Washington Ranking Model (WARM):
3 - Moderate assessed risk to human health and to the environment
Affected Media: Ground Water
Media Status: C (Confirmed) - The presence of hazardous substances above MTCA cleanup levels has been confirmed by laboratory analysis (or field determination in the case of petroleum contamination)
Arsenic Code: Not reported

Base/Neutral/Acid Organics:	Not reported
Halogenated Organic Compounds:	Not reported
Horizontal Collection Method:	29
EPA Priority Pollutants - Metals and Cyanide:	Confirmed above MTCA cleanup levels
Metals - Other non-priority pollutant medals:	Not reported
Polychlorinated biPhenyls (PCBs):	Not reported
Pesticides:	Not reported
Petroleum Products:	Confirmed above MTCA cleanup levels
Phenolic Compounds:	Not reported
Non-Halogenated Solvents:	Not reported
Dioxin:	Not reported
Polynuclear Aromatic Hydrocarbons (PAH):	Not reported
Reactive Wastes:	Not reported
Corrosive Wastes:	Not reported
Radioactive Wastes:	Not reported
Asbestos:	Not reported
Conventional Contaminants, Organic:	Not reported
Conventional Contaminants, Inorganic:	Not reported

BOITANO SITE (Continued) **1001234109**

Facility ID: 39816865
Responsible Unit: SW
Latitude: 47 14 35
Longitude: 122 23 29
Ecology Site Status relative to the MTCA cleanup process:
Independent Remedial Action
Independent Site Status - those sites undergoing an independent cleanup:
Independent Site Assessment of Interim Remedial Action Report received
WARM Bin Number indicates the outcome of the Washington Ranking Model (WARM):
3 - Moderate assessed risk to human health and to the environment
Affected Media: Soil
Media Status: C (Confirmed) - The presence of hazardous substances above MTCA cleanup levels has been confirmed by laboratory analysis (or field determination in the case of petroleum contamination)
Arsenic Code: Not reported
Base/Neutral/Acid Organics: Not reported
Halogenated Organic Compounds: Not reported
Horizontal Collection Method: 29
EPA Priority Pollutants - Metals and Cyanide: Confirmed above MTCA cleanup levels
Metals - Other non-priority pollutant medals: Not reported
Polychlorinated biPhenyls (PCBs): Not reported
Pesticides: Not reported
Petroleum Products: Confirmed above MTCA cleanup levels
Phenolic Compounds: Not reported
Non-Halogenated Solvents: Not reported
Dioxin: Not reported
Polynuclear Aromatic Hydrocarbons (PAH): Not reported
Reactive Wastes: Not reported
Corrosive Wastes: Confirmed above MTCA cleanup levels
Radioactive Wastes: Not reported
Asbestos: Not reported
Conventional Contaminants, Organic: Not reported
Conventional Contaminants, Inorganic: Not reported

---

23 **FIFE INDUSTRIAL PARK** **CSCSL** **U003732707**
West **2603 PACIFIC HWY E** **UST** **N/A**
1/2-1 **FIFE, WA 98424**
3037 ft.
Higher

SHWS:
Facility ID: 85298548
Responsible Unit: SW
Latitude: 47 14 36
Longitude: 122 23 36
Ecology Site Status relative to the MTCA cleanup process:
Independent Remedial Action
Independent Site Status - those sites undergoing an independent cleanup:
Not reported
WARM Bin Number indicates the outcome of the Washington Ranking Model (WARM):
Not reported
Affected Media: Ground Water
Media Status: C (Confirmed) - The presence of hazardous substances above MTCA cleanup levels has been confirmed by laboratory analysis (or field determination in the case of petroleum contamination)
Arsenic Code: Not reported
Base/Neutral/Acid Organics: Not reported
Halogenated Organic Compounds: Not reported

FIFE INDUSTRIAL PARK (Continued) **U003732707**

Horizontal Collection Method:	29
EPA Priority Pollutants - Metals and Cyanide:	Not reported
Metals - Other non-priority pollutant medals:	Not reported
Polychlorinated biPhenyls (PCBs):	Not reported
Pesticides:	Not reported
Petroleum Products:	Below MTCA cleanup levels
Phenolic Compounds:	Not reported
Non-Halogenated Solvents:	Not reported
Dioxin:	Not reported
Polynuclear Aromatic Hydrocarbons (PAH):	Not reported
Reactive Wastes:	Not reported
Corrosive Wastes:	Not reported
Radioactive Wastes:	Not reported
Asbestos:	Not reported
Conventional Contaminants, Organic:	Not reported
Conventional Contaminants, Inorganic:	Not reported

Facility ID: 85298548
Responsible Unit: SW
Latitude: 47 14 36
Longitude: 122 23 36
Ecology Site Status relative to the MTCA cleanup process:
Independent Remedial Action
Independent Site Status - those sites undergoing an independent cleanup:
Not reported
WARM Bin Number indicates the outcome of the Washington Ranking Model (WARM):
Not reported
Affected Media: Soil
Media Status: C (Confirmed) - The presence of hazardous substances above MTCA cleanup levels has been confirmed by laboratory analysis (or field determination in the case of petroleum contamination)
Arsenic Code: Not reported

Base/Neutral/Acid Organics:	Not reported
Halogenated Organic Compounds:	Not reported
Horizontal Collection Method:	29
EPA Priority Pollutants - Metals and Cyanide:	Confirmed above MTCA cleanup levels
Metals - Other non-priority pollutant medals:	Not reported
Polychlorinated biPhenyls (PCBs):	Not reported
Pesticides:	Not reported
Petroleum Products:	Treated, removed, or contained
Phenolic Compounds:	Not reported
Non-Halogenated Solvents:	Not reported
Dioxin:	Not reported
Polynuclear Aromatic Hydrocarbons (PAH):	Not reported
Reactive Wastes:	Not reported
Corrosive Wastes:	Not reported
Radioactive Wastes:	Not reported
Asbestos:	Not reported
Conventional Contaminants, Organic:	Not reported
Conventional Contaminants, Inorganic:	Not reported

FIFE INDUSTRIAL PARK (Continued) **U003732707**

UST:
Facility ID: 200228
Install Date: Not reported
Capacity: 5,000 TO 9,999 GALLONS
Status: Not reported
Tank Name: UNLEADED GASOLINE
Substance: SW
Compartment #: Not reported
Ecology Region: 1

Facility ID: 200228
Install Date: Not reported
Capacity: 10,000 TO 19,999 GALLONS
Status: Not reported
Tank Name: DIESEL
Substance: SW
Compartment #: Not reported
Ecology Region: 1

Facility ID: 200228
Install Date: Not reported
Capacity: 10,000 TO 19,999 GALLONS
Status: Not reported
Tank Name: DIESEL
Substance: SW
Compartment #: Not reported
Ecology Region: 1

Facility ID: 200228
Install Date: Not reported
Capacity: 5,000 TO 9,999 GALLONS
Status: Not reported
Tank Name: UNLEADED GASOLINE
Substance: SW
Compartment #: Not reported
Ecology Region: 1

Facility ID: 200228
Install Date: Not reported
Capacity: 111 TO 1,000 GALLONS
Status: Not reported
Tank Name: USED OIL/WASTE OIL
Substance: SW
Compartment #: Not reported
Ecology Region: 1

---

24 **VENEER CHIP TRANSPORT** **CSCSL** **S103822666**
West **2205 PACIFIC HWY E** **N/A**
1/2-1 **TACOMA, WA 98424**
4421 ft.
Higher

SHWS:
Facility ID: 42252532
Responsible Unit: SW
Latitude: 47 14 31
Longitude: 122 24 45
Ecology Site Status relative to the MTCA cleanup process:
Ranked, Awaiting Remedial Action (RA)

VENEER CHIP TRANSPORT (Continued) **S103822666**

Independent Site Status - those sites undergoing an independent cleanup:
Not reported
WARM Bin Number indicates the outcome of the Washington Ranking Model (WARM):
4 - Moderate to lowest assessed risk to human health and to the environment
Affected Media: Soil
Media Status: C (Confirmed) - The presence of hazardous substances above MTCA cleanup levels has been confirmed by laboratory analysis (or field determination in the case of petroleum contamination)
Arsenic Code: Not reported

Base/Neutral/Acid Organics:	Not reported
Halogenated Organic Compounds:	Not reported
Horizontal Collection Method:	29
EPA Priority Pollutants - Metals and Cyanide:	Confirmed above MTCA cleanup levels
Metals - Other non-priority pollutant medals:	Not reported
Polychlorinated biPhenyls (PCBs):	Not reported
Pesticides:	Not reported
Petroleum Products:	Confirmed above MTCA cleanup levels
Phenolic Compounds:	Not reported
Non-Halogenated Solvents:	Not reported
Dioxin:	Not reported
Polynuclear Aromatic Hydrocarbons (PAH):	Not reported
Reactive Wastes:	Not reported
Corrosive Wastes:	Not reported
Radioactive Wastes:	Not reported
Asbestos:	Not reported
Conventional Contaminants, Organic:	Not reported
Conventional Contaminants, Inorganic:	Not reported

Facility ID: 42252532
Responsible Unit: SW
Latitude: 47 14 31
Longitude: 122 24 45
Ecology Site Status relative to the MTCA cleanup process:
Ranked, Awaiting Remedial Action (RA)
Independent Site Status - those sites undergoing an independent cleanup:
Not reported
WARM Bin Number indicates the outcome of the Washington Ranking Model (WARM):
4 - Moderate to lowest assessed risk to human health and to the environment
Affected Media: Ground Water
Media Status: S (Suspected) - Due to preliminary investigations or the nature of business operations or manufacturing processes, certain contaminants are suspected to be present at the site
Arsenic Code: Not reported

Base/Neutral/Acid Organics:	Not reported
Halogenated Organic Compounds:	Not reported
Horizontal Collection Method:	29
EPA Priority Pollutants - Metals and Cyanide:	Suspected to be present
Metals - Other non-priority pollutant medals:	Not reported
Polychlorinated biPhenyls (PCBs):	Not reported
Pesticides:	Not reported
Petroleum Products:	Suspected to be present
Phenolic Compounds:	Not reported
Non-Halogenated Solvents:	Not reported
Dioxin:	Not reported
Polynuclear Aromatic Hydrocarbons (PAH):	Not reported
Reactive Wastes:	Not reported
Corrosive Wastes:	Not reported

VENEER CHIP TRANSPORT (Continued) **S103822666**

Radioactive Wastes: Not reported
Asbestos: Not reported
Conventional Contaminants, Organic: Not reported
Conventional Contaminants, Inorganic: Not reported

Facility ID: 42252532
Responsible Unit: SW
Latitude: 47 14 31
Longitude: 122 24 45
Ecology Site Status relative to the MTCA cleanup process:
Ranked, Awaiting Remedial Action (RA)
Independent Site Status - those sites undergoing an independent cleanup:
Not reported
WARM Bin Number indicates the outcome of the Washington Ranking Model (WARM):
4 - Moderate to lowest assessed risk to human health and to the environment
Affected Media: Surface Water
Media Status: S (Suspected) - Due to preliminary investigations or the nature of business operations or manufacturing processes, certain contaminants are suspected to be present at the site
Arsenic Code: Not reported
Base/Neutral/Acid Organics: Not reported
Halogenated Organic Compounds: Not reported
Horizontal Collection Method: 29
EPA Priority Pollutants - Metals and Cyanide: Suspected to be present
Metals - Other non-priority pollutant medals: Not reported
Polychlorinated biPhenyls (PCBs): Not reported
Pesticides: Not reported
Petroleum Products: Suspected to be present
Phenolic Compounds: Not reported
Non-Halogenated Solvents: Not reported
Dioxin: Not reported
Polynuclear Aromatic Hydrocarbons (PAH): Not reported
Reactive Wastes: Not reported
Corrosive Wastes: Not reported
Radioactive Wastes: Not reported
Asbestos: Not reported
Conventional Contaminants, Organic: Not reported
Conventional Contaminants, Inorganic: Not reported

25
East
1/2-1
4527 ft.
Higher

CAC INC
5018 PACIFIC HWY E
TACOMA, WA 98424

CSCSL **S104918130**
N/A

SHWS:
Facility ID: 20365296
Responsible Unit: SW
Latitude: 47 14 37
Longitude: 122 21 41
Ecology Site Status relative to the MTCA cleanup process:
Independent Remedial Action
Independent Site Status - those sites undergoing an independent cleanup:
Independent Site Assessment of Interim Remedial Action Report received
WARM Bin Number indicates the outcome of the Washington Ranking Model (WARM):
Not reported
Affected Media: Soil
Media Status: C (Confirmed) - The presence of hazardous substances above MTCA cleanup levels has been confirmed by laboratory analysis (or field determination in the case of petroleum contamination)
Arsenic Code: Not reported

CAC INC (Continued) **S104918130**

Base/Neutral/Acid Organics:	Not reported
Halogenated Organic Compounds:	Not reported
Horizontal Collection Method:	29
EPA Priority Pollutants - Metals and Cyanide:	Not reported
Metals - Other non-priority pollutant medals:	Not reported
Polychlorinated biPhenyls (PCBs):	Not reported
Pesticides:	Not reported
Petroleum Products:	Confirmed above MTCA cleanup levels
Phenolic Compounds:	Not reported
Non-Halogenated Solvents:	Not reported
Dioxin:	Not reported
Polynuclear Aromatic Hydrocarbons (PAH):	Not reported
Reactive Wastes:	Not reported
Corrosive Wastes:	Not reported
Radioactive Wastes:	Not reported
Asbestos:	Not reported
Conventional Contaminants, Organic:	Not reported
Conventional Contaminants, Inorganic:	Not reported

Facility ID: 20365296
Responsible Unit: SW
Latitude: 47 14 37
Longitude: 122 21 41
Ecology Site Status relative to the MTCA cleanup process:
Independent Remedial Action
Independent Site Status - those sites undergoing an independent cleanup:
Independent Site Assessment of Interim Remedial Action Report received
WARM Bin Number indicates the outcome of the Washington Ranking Model (WARM):
Not reported
Affected Media: Ground Water
Media Status: C (Confirmed) - The presence of hazardous substances above MTCA cleanup levels has been confirmed by laboratory analysis (or field determination in the case of petroleum contamination)
Arsenic Code: Not reported

Base/Neutral/Acid Organics:	Not reported
Halogenated Organic Compounds:	Not reported
Horizontal Collection Method:	29
EPA Priority Pollutants - Metals and Cyanide:	Confirmed above MTCA cleanup levels
Metals - Other non-priority pollutant medals:	Not reported
Polychlorinated biPhenyls (PCBs):	Not reported
Pesticides:	Not reported
Petroleum Products:	Confirmed above MTCA cleanup levels
Phenolic Compounds:	Not reported
Non-Halogenated Solvents:	Confirmed above MTCA cleanup levels
Dioxin:	Not reported
Polynuclear Aromatic Hydrocarbons (PAH):	Not reported
Reactive Wastes:	Not reported
Corrosive Wastes:	Not reported
Radioactive Wastes:	Not reported
Asbestos:	Not reported
Conventional Contaminants, Organic:	Not reported
Conventional Contaminants, Inorganic:	Not reported

ORPHAN SUMMARY

City	EDR ID	Site Name	Site Address	Zip	Database(s)
FIFE	1000241852	WASHINGTON BATTERY RECYCLING	20TH ST E	98424	RCRIS-SQG, FINDS
FIFE	2000552279	54TH AVENUE EAST CROSSING	54TH AVENUE EAST CROSSING		ERNS
FIFE	U003355952	7343	HWY. 99 & PORT OF TACOMA RD.	98424	UST
FIFE	1004794704	LEXUS OF TACOMA AT FIFE	1708 40TH AVE CT E	98424	RCRIS-SQG
FIFE	1000879026	WM DIERICKX CO	3600-D INDUSTRY DR E	98424	RCRIS-SQG, FINDS
FIFE	S103510079	TEXACO	5501 MILTON AVE. E.	98424	WA ICR
FIFE	U003352800	BOATLAND USA	4001 20TH NE	98424	LUST, UST
FIFE	S103504287	HOLLY MARINA	4001 20TH NE	98424	WA ICR
FIFE	1004794743	FIFE VEHICLE DIV & DEPT OF PUBLIC WORKS	3725 PACIFIC HWY E	98424	RCRIS-SQG
FIFE	1004794486	ARCO 5658 PSI 5328	4716 PACIFIC HWY E	98424	RCRIS-SQG, FINDS
FIFE	1004794364	GOODYEAR TIRE 5608	3101 PACIFIC HWY E	98424	RCRIS-SQG
FIFE	1004794099	FIFE CLEANERS	5121 PACIFIC HWY E STE D	98424	RCRIS-SQG
FIFE	1004794628	COLUMBIA INSPECTION INC	4901 20TH ST E	98424	RCRIS-SQG
FIFE	1004793998	HINSHAWS ACURA	5955 20TH ST E	98424	RCRIS-SQG, FINDS
FIFE	1004793601	PRAXAIR INC FIFE	2902 20TH ST E	98424	RCRIS-SQG
TACOMA	1000241869	USARMY NG WATERCRAFT SUPPORT MAINT CTR	321 E ALEXANDER	98421	CERCLIS, RCRIS-SOG, FINDS
TACOMA	1000879037	DIKE ACCESS ROAD DRUMS	DIKE ACCESS RD & 20TH ST E	98424	RCRIS-SQG, FINDS
TACOMA	1004642634	PACIFIC COAST SHOWCASE	3400 D INDUSTRY DR E	98424	FTTS
TACOMA	S104584254	QUEBECOR INTEGRATED MEDIA	4101 D INDUSTRY DR E	98424	HAZNET
TACOMA	1000337530	UNION PACIFIC RAILROAD TUNNEL	JEFFERSON 25TH & CENTER YAKIMA	98421	CERCLIS, FINDS
TACOMA	U003354731	CAC INC	5018 PAC HWY E	98424	LUST, UST
TACOMA	1004794011	VENEER CHIP TRANSPORT	2205 PACIFIC HWY E	98424	RCRIS-SQG, FINDS
TACOMA	1004793553	COMMERCIAL SALES INC	6411 PACIFIC HWY E	98424	RCRIS-SQG
TACOMA	1004793179	LIBERTY DISTRIBUTING INC	6527 PACIFIC HWY E	98424	RCRIS-SQG
TACOMA	1001969652	HORIZON HOLDINGS 1 LLC	1423 PACIFIC AVE	98424	RCRIS-SQG
TACOMA	1001234340	DINOL US INC TACOMA	3205 PORT OF TACOMA WAY	98424	RCRIS-SQG
TACOMA	S103504390	US OIL/HYUNOAI TERMINAL	PORT OF TACOMA ROAD	98421	WA ICR
TACOMA	S104484629	PORT INDUSTRIAL YARD	1 SITCUM PLA A	98421	WA ICR
TACOMA	1004794447	ARCO 4456	5217 20TH ST E	98424	RCRIS-SQG
TACOMA	1004793656	TOPPING VOLVO	5111 20TH ST E	98424	RCRIS-SQG
TACOMA	S100080036	PUYALLUP LAND SETTLEMENT F	TAYLOR WAY	98421	CSCSL

GOVERNMENT RECORDS SEARCHED / DATA CURRENCY TRACKING

To maintain currency of the following federal and state databases, EDR contacts the appropriate governmental agency on a monthly or quarterly basis, as required.

Elapsed ASTM days: Provides confirmation that this EDR report meets or exceeds the 90-day updating requirement of the ASTM standard.

FEDERAL ASTM STANDARD RECORDS

NPL: National Priority List
Source: EPA
Telephone: N/A
National Priorities List (Superfund). The NPL is a subset of CERCLIS and identifies over 1,200 sites for priority cleanup under the Superfund Program. NPL sites may encompass relatively large areas. As such, EDR provides polygon coverage for over 1,000 NPL site boundaries produced by EPA's Environmental Photographic Interpretation Center (EPIC) and regional EPA offices.

Date of Government Version: 01/29/02
Date Made Active at EDR: 02/25/02
Database Release Frequency: Semi-Annually

Date of Data Arrival at EDR: 02/04/02
Elapsed ASTM days: 21
Date of Last EDR Contact: 05/06/02

NPL Site Boundaries

Sources:

EPA's Environmental Photographic Interpretation Center (EPIC)
Telephone: 202-564-7333

EPA Region 1
Telephone 617-918-1143

EPA Region 3
Telephone 215-814-5418

EPA Region 4
Telephone 404-562-8033

EPA Region 6
Telephone: 214-655-6659

EPA Region 8
Telephone: 303-312-6774

Proposed NPL: Proposed National Priority List Sites
Source: EPA
Telephone: N/A

Date of Government Version: 01/17/02
Date Made Active at EDR: 02/25/02
Database Release Frequency: Semi-Annually

Date of Data Arrival at EDR: 02/04/02
Elapsed ASTM days: 21
Date of Last EDR Contact: 05/06/02

CERCLIS: Comprehensive Environmental Response, Compensation, and Liability Information System
Source: EPA
Telephone: 703-413-0223
CERCLIS contains data on potentially hazardous waste sites that have been reported to the USEPA by states, municipalities, private companies and private persons, pursuant to Section 103 of the Comprehensive Environmental Response, Compensation, and Liability Act (CERCLA). CERCLIS contains sites which are either proposed to or on the National Priorities List (NPL) and sites which are in the screening and assessment phase for possible inclusion on the NPL.

Date of Government Version: 02/12/02
Date Made Active at EDR: 06/03/02
Database Release Frequency: Quarterly

Date of Data Arrival at EDR: 03/25/02
Elapsed ASTM days: 70
Date of Last EDR Contact: 03/25/02

CERCLIS-NFRAP: CERCLIS No Further Remedial Action Planned
Source: EPA
Telephone: 703-413-0223
As of February 1995, CERCLIS sites designated "No Further Remedial Action Planned" (NFRAP) have been removed from CERCLIS. NFRAP sites may be sites where, following an initial investigation, no contamination was found, contamination was removed quickly without the need for the site to be placed on the NPL, or the contamination was not serious enough to require Federal Superfund action or NPL consideration. EPA has removed approximately 25,000 NFRAP sites to lift the unintended barriers to the redevelopment of these properties and has archived them as historical records so EPA does not needlessly repeat the investigations in the future. This policy change is part of the EPA's Brownfields Redevelopment Program to help cities, states, private investors and affected citizens to promote economic redevelopment of unproductive urban sites.

Date of Government Version: 02/14/02
Date Made Active at EDR: 06/03/02
Database Release Frequency: Quarterly
Date of Data Arrival at EDR: 03/25/02
Elapsed ASTM days: 70
Date of Last EDR Contact: 03/25/02

CORRACTS: Corrective Action Report
Source: EPA
Telephone: 800-424-9346
CORRACTS identifies hazardous waste handlers with RCRA corrective action activity.

Date of Government Version: 11/14/01
Date Made Active at EDR: 01/14/02
Database Release Frequency: Semi-Annually
Date of Data Arrival at EDR: 11/14/01
Elapsed ASTM days: 61
Date of Last EDR Contact: 03/11/02

RCRIS: Resource Conservation and Recovery Information System
Source: EPA/NTIS
Telephone: 800-424-9346
Resource Conservation and Recovery Information System. RCRIS includes selective information on sites which generate, transport, store, treat and/or dispose of hazardous waste as defined by the Resource Conservation and Recovery Act (RCRA).

Date of Government Version: 03/22/02
Date Made Active at EDR: 06/03/02
Database Release Frequency: Varies
Date of Data Arrival at EDR: 03/28/02
Elapsed ASTM days: 67
Date of Last EDR Contact: 03/04/02

ERNS: Emergency Response Notification System
Source: EPA/NTIS
Telephone: 202-260-2342
Emergency Response Notification System. ERNS records and stores information on reported releases of oil and hazardous substances.

Date of Government Version: 12/31/00
Date Made Active at EDR: 06/03/02
Database Release Frequency: Varies
Date of Data Arrival at EDR: 03/05/02
Elapsed ASTM days: 90
Date of Last EDR Contact: 04/29/02

FEDERAL ASTM SUPPLEMENTAL RECORDS

BRS: Biennial Reporting System
Source: EPA/NTIS
Telephone: 800-424-9346
The Biennial Reporting System is a national system administered by the EPA that collects data on the generation and management of hazardous waste. BRS captures detailed data from two groups: Large Quantity Generators (LQG) and Treatment, Storage, and Disposal Facilities.

Date of Government Version: 12/31/99
Database Release Frequency: Biennially
Date of Last EDR Contact: 03/18/02
Date of Next Scheduled EDR Contact: 06/17/02

CONSENT: Superfund (CERCLA) Consent Decrees
Source: EPA Regional Offices
Telephone: Varies
Major legal settlements that establish responsibility and standards for cleanup at NPL (Superfund) sites. Released periodically by United States District Courts after settlement by parties to litigation matters.

Date of Government Version: N/A
Database Release Frequency: Varies
Date of Last EDR Contact: N/A
Date of Next Scheduled EDR Contact: N/A

ROD: Records Of Decision
Source: EPA
Telephone: 703-416-0223
Record of Decision. ROD documents mandate a permanent remedy at an NPL (Superfund) site containing technical and health information to aid in the cleanup.

Date of Government Version: 09/30/01
Database Release Frequency: Annually

Date of Last EDR Contact: 04/09/02
Date of Next Scheduled EDR Contact: 07/08/02

DELISTED NPL: National Priority List Deletions
Source: EPA
Telephone: N/A
The National Oil and Hazardous Substances Pollution Contingency Plan (NCP) establishes the criteria that the EPA uses to delete sites from the NPL. In accordance with 40 CFR 300.425.(e), sites may be deleted from the NPL where no further response is appropriate.

Date of Government Version: 01/29/02
Database Release Frequency: Quarterly

Date of Last EDR Contact: 05/06/02
Date of Next Scheduled EDR Contact: 08/05/02

FINDS: Facility Index System/Facility Identification Initiative Program Summary Report
Source: EPA
Telephone: N/A
Facility Index System. FINDS contains both facility information and 'pointers' to other sources that contain more detail. EDR includes the following FINDS databases in this report: PCS (Permit Compliance System), AIRS (Aerometric Information Retrieval System), DOCKET (Enforcement Docket used to manage and track information on civil judicial enforcement cases for all environmental statutes), FURS (Federal Underground Injection Control), C-DOCKET (Criminal Docket System used to track criminal enforcement actions for all environmental statutes), FFIS (Federal Facilities Information System), STATE (State Environmental Laws and Statutes), and PADS (PCB Activity Data System).

Date of Government Version: 03/21/02
Database Release Frequency: Quarterly

Date of Last EDR Contact: 04/08/02
Date of Next Scheduled EDR Contact: 07/08/02

HMIRS: Hazardous Materials Information Reporting System
Source: U.S. Department of Transportation
Telephone: 202-366-4555
Hazardous Materials Incident Report System. HMIRS contains hazardous material spill incidents reported to DOT.

Date of Government Version: 09/30/01
Database Release Frequency: Annually

Date of Last EDR Contact: 04/22/02
Date of Next Scheduled EDR Contact: 07/22/02

MLTS: Material Licensing Tracking System
Source: Nuclear Regulatory Commission
Telephone: 301-415-7169
MLTS is maintained by the Nuclear Regulatory Commission and contains a list of approximately 8,100 sites which possess or use radioactive materials and which are subject to NRC licensing requirements. To maintain currency, EDR contacts the Agency on a quarterly basis.

Date of Government Version: 04/12/02
Database Release Frequency: Quarterly

Date of Last EDR Contact: 04/08/02
Date of Next Scheduled EDR Contact: 07/08/02

MINES: Mines Master Index File
Source: Department of Labor, Mine Safety and Health Administration
Telephone: 303-231-5959

Date of Government Version: 12/14/01
Database Release Frequency: Semi-Annually

Date of Last EDR Contact: 04/01/02
Date of Next Scheduled EDR Contact: 07/01/02

NPL LIENS: Federal Superfund Liens
Source: EPA
Telephone: 205-564-4267
Federal Superfund Liens. Under the authority granted the USEPA by the Comprehensive Environmental Response, Compensation and Liability Act (CERCLA) of 1980, the USEPA has the authority to file liens against real property in order to recover remedial action expenditures or when the property owner receives notification of potential liability. USEPA compiles a listing of filed notices of Superfund Liens.

Date of Government Version: 10/15/91
Database Release Frequency: No Update Planned

Date of Last EDR Contact: 05/28/02
Date of Next Scheduled EDR Contact: 08/26/02

PADS: PCB Activity Database System
Source: EPA
Telephone: 202-564-3887
PCB Activity Database. PADS Identifies generators, transporters, commercial storers and/or brokers and disposers of PCB's who are required to notify the EPA of such activities.

Date of Government Version: 12/01/01
Database Release Frequency: Annually

Date of Last EDR Contact: 05/14/02
Date of Next Scheduled EDR Contact: 08/12/02

RAATS: RCRA Administrative Action Tracking System
Source: EPA
Telephone: 202-564-4104
RCRA Administration Action Tracking System. RAATS contains records based on enforcement actions issued under RCRA pertaining to major violators and includes administrative and civil actions brought by the EPA. For administration actions after September 30, 1995, data entry in the RAATS database was discontinued. EPA will retain a copy of the database for historical records. It was necessary to terminate RAATS because a decrease in agency resources made it impossible to continue to update the information contained in the database.

Date of Government Version: 04/17/95
Database Release Frequency: No Update Planned

Date of Last EDR Contact: 03/11/02
Date of Next Scheduled EDR Contact: 06/10/02

TRIS: Toxic Chemical Release Inventory System
Source: EPA
Telephone: 202-260-1531
Toxic Release Inventory System. TRIS identifies facilities which release toxic chemicals to the air, water and land in reportable quantities under SARA Title III Section 313.

Date of Government Version: 12/31/99
Database Release Frequency: Annually

Date of Last EDR Contact: 03/25/02
Date of Next Scheduled EDR Contact: 06/24/02

TSCA: Toxic Substances Control Act
Source: EPA
Telephone: 202-260-5521
Toxic Substances Control Act. TSCA identifies manufacturers and importers of chemical substances included on the TSCA Chemical Substance Inventory list. It includes data on the production volume of these substances by plant site.

Date of Government Version: 12/31/98
Database Release Frequency: Every 4 Years

Date of Last EDR Contact: 03/11/02
Date of Next Scheduled EDR Contact: 06/10/02

FTTS INSP: FIFRA/ TSCA Tracking System - FIFRA (Federal Insecticide, Fungicide, & Rodenticide Act)/TSCA (Toxic Substances Control Act)
Source: EPA
Telephone: 202-564-2501

Date of Government Version: 01/14/02
Database Release Frequency: Quarterly

Date of Last EDR Contact: 03/25/02
Date of Next Scheduled EDR Contact: 06/24/02

FTTS: FIFRA/ TSCA Tracking System - FIFRA (Federal Insecticide, Fungicide, & Rodenticide Act)/TSCA (Toxic Substances Control Act)
Source: EPA/Office of Prevention, Pesticides and Toxic Substances
Telephone: 202-564-2501
FTTS tracks administrative cases and pesticide enforcement actions and compliance activities related to FIFRA, TSCA and EPCRA (Emergency Planning and Community Right-to-Know Act). To maintain currency, EDR contacts the Agency on a quarterly basis.

Date of Government Version: 01/11/02
Database Release Frequency: Quarterly

Date of Last EDR Contact: 03/25/02
Date of Next Scheduled EDR Contact: 06/24/02

STATE OF WASHINGTON ASTM STANDARD RECORDS

CSCSL: Confirmed & Suspected Contaminated Sites List
Source: Department of Ecology
Telephone: 360-407-7200
State Hazardous Waste Sites. State hazardous waste site records are the states' equivalent to CERCLIS. These sites may or may not already be listed on the federal CERCLIS list. Priority sites planned for cleanup using state funds (state equivalent of Superfund) are identified along with sites where cleanup will be paid for by potentially responsible parties. Available information varies by state.

Date of Government Version: 11/26/01
Date Made Active at EDR: 01/09/02
Database Release Frequency: Semi-Annually
Date of Data Arrival at EDR: 12/11/01
Elapsed ASTM days: 29
Date of Last EDR Contact: 05/21/02

HSL: Hazardous Sites List
Source: Department of Ecology
Telephone: 360-407-7200
The Hazardous Sites List is a subset of the CSCSL Report. It includes sites which have been assessed and ranked using the Washington Ranking Method (WARM).

Date of Government Version: 02/26/02
Date Made Active at EDR: 04/10/02
Database Release Frequency: Semi-Annually
Date of Data Arrival at EDR: 03/11/02
Elapsed ASTM days: 30
Date of Last EDR Contact: 03/11/02

SWF/LF: Solid Waste Facility Database
Source: Department of Ecology
Telephone: 360-407-6132
Solid Waste Facilities/Landfill Sites. SWF/LF type records typically contain an inventory of solid waste disposal facilities or landfills in a particular state. Depending on the state, these may be active or inactive facilities or open dumps that failed to meet RCRA Subtitle D Section 4004 criteria for solid waste landfills or disposal sites.

Date of Government Version: 12/01/01
Date Made Active at EDR: 12/19/01
Database Release Frequency: Annually
Date of Data Arrival at EDR: 12/04/01
Elapsed ASTM days: 15
Date of Last EDR Contact: 04/09/02

LUST: Leaking Underground Storage Tanks Site List
Source: Department of Ecology
Telephone: 360-407-7200
Leaking Underground Storage Tank Incident Reports. LUST records contain an inventory of reported leaking underground storage tank incidents. Not all states maintain these records, and the information stored varies by state.

Date of Government Version: 03/13/02
Date Made Active at EDR: 03/29/02
Database Release Frequency: Quarterly
Date of Data Arrival at EDR: 03/18/02
Elapsed ASTM days: 11
Date of Last EDR Contact: 03/18/02

UST: Underground Storage Tank Database
Source: Department of Ecology
Telephone: 360-407-7170
Registered Underground Storage Tanks. UST's are regulated under Subtitle I of the Resource Conservation and Recovery Act (RCRA) and must be registered with the state department responsible for administering the UST program. Available information varies by state program.

Date of Government Version: 03/13/02
Date Made Active at EDR: 04/08/02
Database Release Frequency: Quarterly
Date of Data Arrival at EDR: 03/18/02
Elapsed ASTM days: 21
Date of Last EDR Contact: 03/18/02

STATE OF WASHINGTON ASTM SUPPLEMENTAL RECORDS

CSCSL NFA: Confirmed & Contaminated Sites - No Further Action
Source: Department of Ecology
Telephone: 360-407-7170
The data set contains information about sites previously on the Confirmed and Suspected Contaminated Sites list that have received a No Further Action (NFA) determination. Because it is necessary to maintain historical records of sites that have been investigated and cleaned up, sites are not deleted from the database when cleanup activities are completed. Instead, a No Further Action code is entered based upon the type of NFA determination the site received.

Date of Government Version: 11/26/01
Database Release Frequency: Semi-Annually

Date of Last EDR Contact: 02/11/02
Date of Next Scheduled EDR Contact: 02/18/02

ICR: Independent Cleanup Reports
Source: Department of Ecology
Telephone: 360-407-7200
These are remedial action reports Ecology has received from either the owner or operator of the sites. These actions have been conducted without department oversight or approval and are not under an order or decree.

Date of Government Version: 10/31/01
Database Release Frequency: Quarterly

Date of Last EDR Contact: 05/21/02
Date of Next Scheduled EDR Contact: 08/19/02

SPILLS: Reported Spills
Source: Department of Ecology
Telephone: 360-407-7450
Spills reported to the Spill Prevention, Preparedness and Response Division.

Date of Government Version: 04/17/02
Database Release Frequency: Semi-Annually

Date of Last EDR Contact: 04/10/02
Date of Next Scheduled EDR Contact: 07/08/02

EMI: Washington Emissions Data System
Source: Department of Ecology
Telephone: 360-407-6040

Date of Government Version: 12/31/99
Database Release Frequency: Annually

Date of Last EDR Contact: 04/22/02
Date of Next Scheduled EDR Contact: 07/22/02

LOCAL RECORDS

KING COUNTY:

Abandoned Landfill Study in King County
Source: Seattle-King County Department of Public Health
Telephone: 206-296-4785
The King County Abandoned Landfill Survey was conducted from October through December 1984 by the Health Department's Environmental Health Division at the request of the King County Council. The primary objective of the survey was to determine if any public health problems existed at the predetermined 24 sites.

Date of Government Version: 04/30/85
Database Release Frequency: No Update Planned

Date of Last EDR Contact: 10/21/94
Date of Next Scheduled EDR Contact: N/A

SEATTLE COUNTY:

Abandoned Landfill Study in the City of Seattle
Source: Seattle - King County Department of Public Health
Telephone: 206-296-4785
The Seattle Abandoned Landfill Survey was conducted in June and July of 1984 by the Health Department's Environmental Health Division at the request of the Mayor's Office. The primary objective of the survey was to determine if any public health problems existed at the predetermined 12 sites.

Date of Government Version: 07/30/84
Database Release Frequency: No Update Planned

Date of Last EDR Contact: 10/21/94
Date of Next Scheduled EDR Contact: N/A

SEATTLE/KING COUNTY:

Seattle - King County Abandoned Landfill Toxicity / Hazard Assessment Project
Source: Department of Public Health
Telephone: 206-296-4785
This report presents the Seattle-King County Health Department's follow-up investigation of two city owned and four county owned abandoned landfills which was conducted from February to December 1986.

Date of Government Version: 12/31/86
Database Release Frequency: No Update Planned

Date of Last EDR Contact: 08/14/95
Date of Next Scheduled EDR Contact: N/A

SNOHOMISH COUNTY:

Solid Waste Sites of Record at Snohomish Health District
Source: Snohomish Health District
Telephone: 206-339-5250

Date of Government Version: 01/17/02
Database Release Frequency: Semi-Annually

Date of Last EDR Contact: 04/24/02
Date of Next Scheduled EDR Contact: 07/22/02

TACOMA/PIERCE COUNTY:

Closed Landfill Survey
Source: Tacoma-Pierce County Health Department
Telephone: 206-591-6500
Following numerous requests for information about closed dumpsites and landfills in Pierce County, the Tacoma-Pierce County Health Department decided to conduct a study on the matter. The aim of the study was to evaluate public health risks associated with the closed dumpsites and landfills, and to determine the need, if any, for further investigations of a more detailed nature. The sites represent all of the known dumpsites and landfills closed after 1950.

Date of Government Version: 04/15/93
Database Release Frequency: No Update Planned

Date of Last EDR Contact: 01/11/95
Date of Next Scheduled EDR Contact: N/A

EDR PROPRIETARY HISTORICAL DATABASES

Former Manufactured Gas (Coal Gas) Sites: The existence and location of Coal Gas sites is provided exclusively to EDR by Real Property Scan, Inc. ©Copyright 1993 Real Property Scan, Inc. For a technical description of the types of hazards which may be found at such sites, contact your EDR customer service representative.

Disclaimer Provided by Real Property Scan, Inc.

The information contained in this report has predominantly been obtained from publicly available sources produced by entities other than Real Property Scan. While reasonable steps have been taken to insure the accuracy of this report, Real Property Scan does not guarantee the accuracy of this report. Any liability on the part of Real Property Scan is strictly limited to a refund of the amount paid. No claim is made for the actual existence of toxins at any site. This report does not constitute a legal opinion.

OTHER DATABASE(S)

Depending on the geographic area covered by this report, the data provided in these specialty databases may or may not be complete. For example, the existence of wetlands information data in a specific report does not mean that all wetlands in the area covered by the report are included. Moreover, the absence of any reported wetlands information does not necessarily mean that wetlands do not exist in the area covered by the report.

Oil/Gas Pipelines/Electrical Transmission Lines: This data was obtained by EDR from the USGS in 1994. It is referred to by USGS as GeoData Digital Line Graphs from 1:100,000-Scale Maps. It was extracted from the transportation category including some oil, but primarily gas pipelines and electrical transmission lines.

Sensitive Receptors: There are individuals deemed sensitive receptors due to their fragile immune systems and special sensitivity to environmental discharges. These sensitive receptors typically include the elderly, the sick, and children. While the location of all sensitive receptors cannot be determined, EDR indicates those buildings and facilities - schools, daycares, hospitals, medical centers, and nursing homes - where individuals who are sensitive receptors are likely to be located.

Flood Zone Data: This data, available in select counties across the country, was obtained by EDR in 1999 from the Federal Emergency Management Agency (FEMA). Data depicts 100-year and 500-year flood zones as defined by FEMA.

NWI: National Wetlands Inventory. This data, available in select counties across the country, was obtained by EDR in 1999 from the U.S. Fish and Wildlife Service.

STREET AND ADDRESS INFORMATION

© 2001 Geographic Data Technology, Inc., Rel. 07/2001. This product contains proprietary and confidential property of Geographic Data Technology, Inc. Unauthorized use, including copying for other than testing and standard backup procedures, of this product is expressly prohibited.

GEOCHECK®- PHYSICAL SETTING SOURCE ADDENDUM

TARGET PROPERTY ADDRESS

3520 PACIFIC HWY EAST
3520 PACIFIC HWY EAST
FIFE, WA 98424

TARGET PROPERTY COORDINATES

Latitude (North):	47.243099 - 47° 14' 35.2"
Longitude (West):	122.382004 - 122° 22' 55.2"
Universal Tranverse Mercator:	Zone 10
UTM X (Meters):	546771.6
UTM Y (Meters):	5232146.0

EDR's GeoCheck Physical Setting Source Addendum has been developed to assist the environmental professional with the collection of physical setting source information in accordance with ASTM 1527-00, Section 7.2.3. Section 7.2.3 requires that a current USGS 7.5 Minute Topographic Map (or equivalent, such as the USGS Digital Elevation Model) be reviewed. It also requires that one or more additional physical setting sources be sought when (1) conditions have been identified in which hazardous substances or petroleum products are likely to migrate to or from the property, and (2) more information than is provided in the current USGS 7.5 Minute Topographic Map (or equivalent) is generally obtained, pursuant to local good commercial or customary practice, to assess the impact of migration of recognized environmental conditions in connection with the property. Such additional physical setting sources generally include information about the topographic, hydrologic, hydrogeologic, and geologic characteristics of a site, and wells in the area.

Assessment of the impact of contaminant migration generally has two principle investigative components:

1. Groundwater flow direction, and
2. Groundwater flow velocity.

Groundwater flow direction may be impacted by surface topography, hydrology, hydrogeology, characteristics of the soil, and nearby wells. Groundwater flow velocity is generally impacted by the nature of the geologic strata. EDR's GeoCheck Physical Setting Source Addendum is provided to assist the environmental professional in forming an opinion about the impact of potential contaminant migration.

GEOCHECK® - PHYSICAL SETTING SOURCE SUMMARY

GROUNDWATER FLOW DIRECTION INFORMATION

Groundwater flow direction for a particular site is best determined by a qualified environmental professional using site-specific well data. If such data is not reasonably ascertainable, it may be necessary to rely on other sources of information, such as surface topographic information, hydrologic information, hydrogeologic data collected on nearby properties, and regional groundwater flow information (from deep aquifers).

TOPOGRAPHIC INFORMATION

Surface topography may be indicative of the direction of surficial groundwater flow. This information can be used to assist the environmental professional in forming an opinion about the impact of nearby contaminated properties or, should contamination exist on the target property, what downgradient sites might be impacted.

USGS TOPOGRAPHIC MAP ASSOCIATED WITH THIS SITE

Target Property: 2447122-B4 TACOMA SOUTH, WA
Source: USGS 7.5 min quad index

GENERAL TOPOGRAPHIC GRADIENT AT TARGET PROPERTY

Target Property: General North

Source: General Topographic Gradient has been determined from the USGS 1 Degree Digital Elevation Model and should be evaluated on a relative (not an absolute) basis. Relative elevation information between sites of close proximity should be field verified.

HYDROLOGIC INFORMATION

Surface water can act as a hydrologic barrier to groundwater flow. Such hydrologic information can be used to assist the environmental professional in forming an opinion about the impact of nearby contaminated properties or, should contamination exist on the target property, what downgradient sites might be impacted.

Refer to the Physical Setting Source Map following this summary for hydrologic information (major waterways and bodies of water).

FEMA FLOOD ZONE

Target Property County	FEMA Flood Electronic Data
PIERCE, WA	YES - refer to the Overview Map and Detail Map

Flood Plain Panel at Target Property:	5301400005B / CBPP
Additional Panels in search area:	5301480025B / CBPP 5301380169C / CBPP 5301380188C / CBPP 5301380326C / CBPP 5301380307C / CBPP

NATIONAL WETLAND INVENTORY

NWI Quad at Target Property	NWI Electronic Data Coverage
TACOMA SOUTH	YES - refer to the Overview Map and Detail Map

HYDROGEOLOGIC INFORMATION

Hydrogeologic information obtained by installation of wells on a specific site can often be an indicator of groundwater flow direction in the immediate area. Such hydrogeologic information can be used to assist the environmental professional in forming an opinion about the impact of nearby contaminated properties or, should contamination exist on the target property, what downgradient sites might be impacted.

GEOCHECK® - PHYSICAL SETTING SOURCE SUMMARY

Site-Specific Hydrogeological Data*:

Search Radius:	2.0 miles
Location Relative to TP:	0 - 1/8 Mile NNW
Site Name:	BREKKE ENTERPRISES
Site EPA ID Number:	WAD980664874
Groundwater Flow Direction:	NOT AVAILABLE
Inferred Depth to Water:	10 feet to 20 feet
Hydraulic Connection:	The near-surface aquifer is present in fill material of fine sands and silts. The underlying aquifer is present at a depth of 150 feet or more and is semi-confined.
Sole Source Aquifer:	No information about a sole source aquifer is available
Data Quality:	Information is inferred in the CERCLIS investigation report(s)

AQUIFLOW®

Search Radius: 2.000 Miles.

EDR has developed the AQUIFLOW Information System to provide data on the general direction of groundwater flow at specific points. EDR has reviewed reports submitted by environmental professionals to regulatory authorities at select sites and has extracted the date of the report, groundwater flow direction as determined hydrogeologically, and the depth to water table.

MAP ID	LOCATION FROM TP	GENERAL DIRECTION GROUNDWATER FLOW
5	1 - 2 Miles East	S
A6	1 - 2 Miles ESE	Not Reported
A7	1 - 2 Miles ESE	NNE
A8	1 - 2 Miles ESE	NE
B9	1 - 2 Miles North	Varies
B10	1 - 2 Miles North	NE, SW

For additional site information, refer to Physical Setting Source Map Findings.

GROUNDWATER FLOW VELOCITY INFORMATION

Groundwater flow velocity information for a particular site is best determined by a qualified environmental professional using site specific geologic and soil strata data. If such data are not reasonably ascertainable, it may be necessary to rely on other sources of information, including geologic age identification, rock stratigraphic unit and soil characteristics data collected on nearby properties and regional soil information. In general, contaminant plumes move more quickly through sandy-gravelly types of soils than silty-clayey types of soils.

GEOLOGIC INFORMATION IN GENERAL AREA OF TARGET PROPERTY

Geologic information can be used by the environmental professional in forming an opinion about the relative speed at which contaminant migration may be occurring.

ROCK STRATIGRAPHIC UNIT

Era:	Cenozoic
System:	Quaternary
Series:	Quaternary
Code:	Q *(decoded above as Era, System & Series)*

GEOLOGIC AGE IDENTIFICATION

Category: Stratifed Sequence

Geologic Age and Rock Stratigraphic Unit Source: P.G. Schruben, R.E. Arndt and W.J. Bawiec, Geology of the Conterminous U.S. at 1:2,500,000 Scale - a digital representation of the 1974 P.B. King and H.M. Beikman Map, USGS Digital Data Series DDS - 11 (1994).

* ©1996 Site-specific hydrogeological data gathered by CERCLIS Alerts, Inc., Bainbridge Island, WA. All rights reserved. All of the information and opinions presented are those of the cited EPA report(s), which were completed under a Comprehensive Environmental Response Compensation and Liability Information System (CERCLIS) investigation.

GEOCHECK® - PHYSICAL SETTING SOURCE SUMMARY

DOMINANT SOIL COMPOSITION IN GENERAL AREA OF TARGET PROPERTY

The U.S. Department of Agriculture's (USDA) Soil Conservation Service (SCS) leads the National Cooperative Soil Survey (NCSS) and is responsible for collecting, storing, maintaining and distributing soil survey information for privately owned lands in the United States. A soil map in a soil survey is a representation of soil patterns in a landscape. Soil maps for STATSGO are compiled by generalizing more detailed (SSURGO) soil survey maps. The following information is based on Soil Conservation Service STATSGO data.

Soil Component Name: PILCHUCK

Soil Surface Texture: loamy sand

Hydrologic Group: Class C - Slow infiltration rates. Soils with layers impeding downward movement of water, or soils with moderately fine or fine textures.

Soil Drainage Class: Somewhat excessive. Soils have high hydraulic conductivity and low water holding capacity. Depth to water table is more than 6 feet.

Hydric Status: Soil does not meet the requirements for a hydric soil.

Corrosion Potential - Uncoated Steel: MODERATE

Depth to Bedrock Min: > 60 inches

Depth to Bedrock Max: > 60 inches

Soil Layer Information

	Boundary			Classification			
Layer	Upper	Lower	Soil Texture Class	AASHTO Group	Unified Soil	Permeability Rate (in/hr)	Soil Reaction (pH)
1	0 inches	20 inches	loamy sand	Granular materials (35 pct. or less passing No. 200), Stone Fragments, Gravel and Sand.	COURSE-GRAINED SOILS, Sands, Sands with fines, Silty Sand.	Max: 20.00 Min: 6.00	Max: 7.30 Min: 6.10
2	20 inches	38 inches	sand	Granular materials (35 pct. or less passing No. 200), Silty, or Clayey Gravel and Sand.	COURSE-GRAINED SOILS, Sands, Sands with fines, Silty Sand.	Max: 20.00 Min: 6.00	Max: 7.30 Min: 5.60
3	38 inches	60 inches	gravelly - sand	Granular materials (35 pct. or less passing No. 200), Stone Fragments, Gravel and Sand.	COURSE-GRAINED SOILS, Sands, Clean Sands, Poorly graded sand.	Max: 20.00 Min: 20.00	Max: 7.30 Min: 6.10

GEOCHECK® - PHYSICAL SETTING SOURCE SUMMARY

Soil Layer Information							
	Boundary			Classification			
Layer	Upper	Lower	Soil Texture Class	AASHTO Group	Unified Soil	Permeability Rate (in/hr)	Soil Reaction (pH)
4	60 inches	70 inches	fine sandy loam	Silt-Clay Materials (more than 35 pct. passing No. 200), Silty Soils.	COURSE-GRAINED SOILS, Sands, Sands with fines, Silty Sand.	Max: 6.00 Min: 2.00	Max: 6.50 Min: 5.60

OTHER SOIL TYPES IN AREA

Based on Soil Conservation Service STATSGO data, the following additional subordinant soil types may appear within the general area of target property.

Soil Surface Textures:
fine sandy loam
silt loam
silty clay loam
gravelly - loam
gravelly - coarse sand
muck
loam

Surficial Soil Types:
fine sandy loam
silt loam
silty clay loam
gravelly - loam
gravelly - coarse sand
muck
loam

Shallow Soil Types:
fine sandy loam
silty clay loam
silt loam
peaty - silt loam
loam
sandy loam

Deeper Soil Types:
silt loam
silty clay loam
very gravelly - coarse sand
stratified
loamy fine sand
very gravelly - sand
sapric material
sand
very gravelly - loamy sand
loamy sand

GEOCHECK® - PHYSICAL SETTING SOURCE SUMMARY

ADDITIONAL ENVIRONMENTAL RECORD SOURCES

According to ASTM E 1527-00, Section 7.2.2, "one or more additional state or local sources of environmental records may be checked, in the discretion of the environmental professional, to enhance and supplement federal and state sources... Factors to consider in determining which local or additional state records, if any, should be checked include (1) whether they are reasonably ascertainable, (2) whether they are sufficiently useful, accurate, and complete in light of the objective of the records review (see 7.1.1), and (3) whether they are obtained, pursuant to local, good commercial or customary practice." One of the record sources listed in Section 7.2.2 is water well information. Water well information can be used to assist the environmental professional in assessing sources that may impact groundwater flow direction, and in forming an opinion about the impact of contaminant migration on nearby drinking water wells.

WELL SEARCH DISTANCE INFORMATION

DATABASE	SEARCH DISTANCE (miles)
Federal USGS	1.000
Federal FRDS PWS	Nearest PWS within 1 mile
State Database	1.000

FEDERAL USGS WELL INFORMATION

MAP ID	WELL ID	LOCATION FROM TP
No Wells Found		

FEDERAL FRDS PUBLIC WATER SUPPLY SYSTEM INFORMATION

MAP ID	WELL ID	LOCATION FROM TP
No PWS System Found		

Note: PWS System location is not always the same as well location.

STATE DATABASE WELL INFORMATION

MAP ID	WELL ID	LOCATION FROM TP
1	WAGRP0000004669	1/4 - 1/2 Mile South
2	WAGRP0000004674	1/2 - 1 Mile South
3	WAGRP0000004673	1/2 - 1 Mile SW
4	WAGRP0000004683	1/2 - 1 Mile SSW

PHYSICAL SETTING SOURCE MAP - 798742.1s

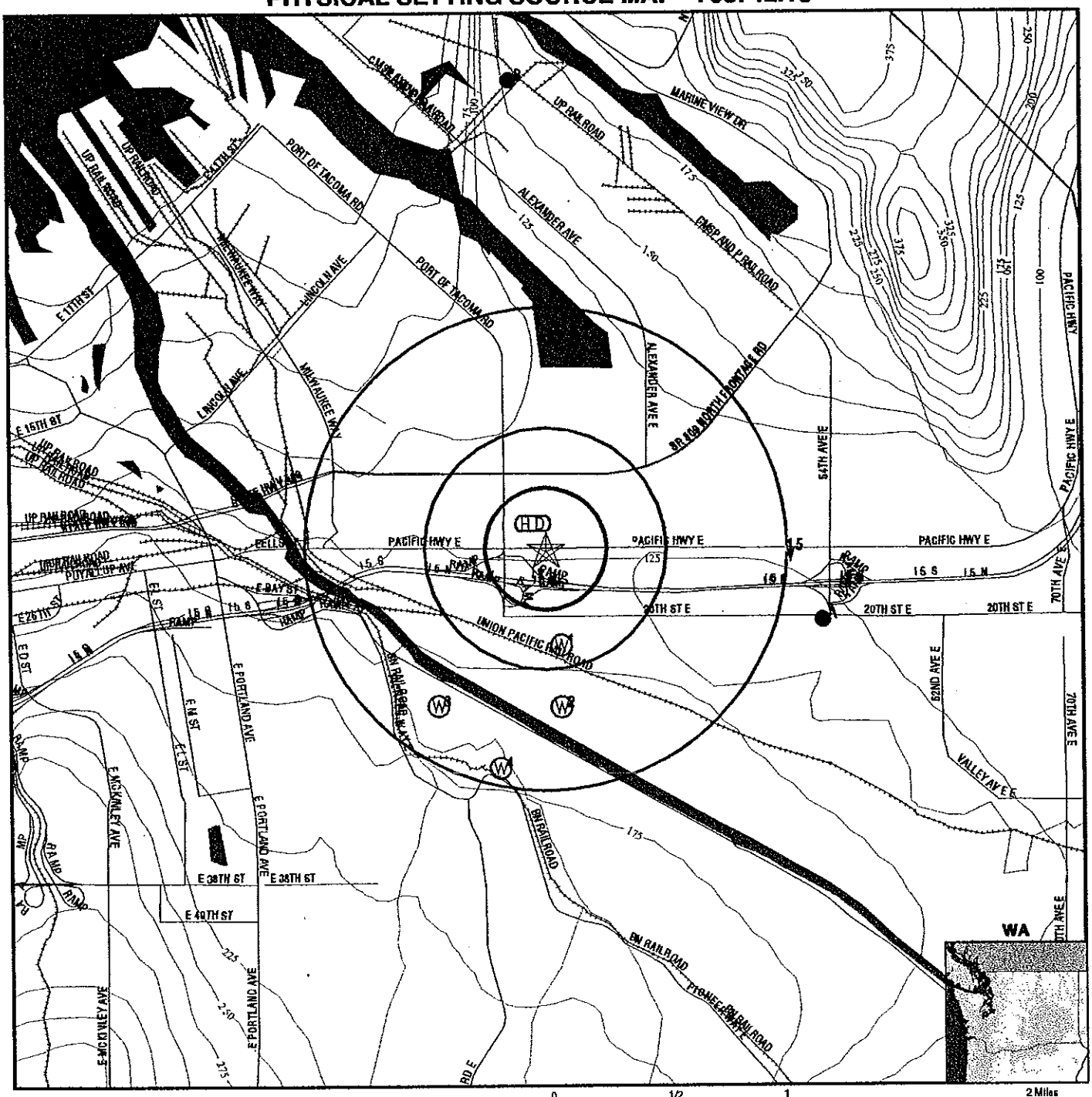

- Major Roads
- Contour Lines
- Water Wells
- Public Water Supply Wells
- Groundwater Flow Direction
- Indeterminate Groundwater Flow at Location
- Groundwater Flow Varies at Location
- Cluster of Multiple Icons
- Earthquake epicenter, Richter 5 or greater
- Closest Hydrogeological Data

TARGET PROPERTY:	3520 Pacific Hwy East	CUSTOMER:	Kadri Consulting
ADDRESS:	3520 Pacific Hwy East	CONTACT:	Moin Kadri
CITY/STATE/ZIP:	Fife WA 98424	INQUIRY #:	798742.1s
LAT/LONG:	47.2431 / 122.3820	DATE:	June 13, 2002 5:43 pm

GEOCHECK® - PHYSICAL SETTING SOURCE MAP FINDINGS

Map ID
Direction
Distance
Elevation

	Database	EDR ID Number
1 **South** **1/4 - 1/2 Mile** **Higher**	**WA WELLS**	**WAGRP0000004669**

Source Name:	WELL #1	Range:	03E
Township:	20	Section:	11
QTR Section:	SENE	Source Type:	W
Source Use:	P	SP X:	1533140
SP Y:	699969	PWS Name:	RIVERSIDE VILLA
PWS ID:	72842	Source:	01
Key ID:	7284201		

---

2 **South** **1/2 - 1 Mile** **Higher**	**WA WELLS**	**WAGRP0000004674**

Source Name:	WELL #1	Range:	03E
Township:	20	Section:	11
QTR Section:	NESE	Source Type:	W
Source Use:	P	SP X:	1533110
SP Y:	698618	PWS Name:	TACOMA COUNTRY ESTATES
PWS ID:	86790	Source:	01
Key ID:	8679001		

---

3 **SW** **1/2 - 1 Mile** **Higher**	**WA WELLS**	**WAGRP0000004673**

GEOCHECK® - PHYSICAL SETTING SOURCE MAP FINDINGS

Source Name:	WELL 1	Range:	03E
Township:	20	Section:	11
QTR Section:	NESW	Source Type:	W
Source Use:	P	SP X:	1530420
SP Y:	698708	PWS Name:	LEMLEY WATER SYSTEM
PWS ID:	57264	Source:	01
Key ID:	5726401		

4
SSW
1/2 - 1 Mile
Higher

WA WELLS **WAGRP0000004683**

Source Name:	WELL # 1	Range:	03E
Township:	20	Section:	11
QTR Section:	SWSE	Source Type:	W
Source Use:	P	SP X:	1531730
SP Y:	697315	PWS Name:	VALLEYBRODK VILLAGE
PWS ID:	91080	Source:	01
Key ID:	9108001		

5
East
1 - 2 Miles
Higher

Site ID:	5234
Groundwater Flow:	S
Shallowest Water Table Depth:	4.93
Deepest Water Table Depth:	7.67
Average Water Table Depth:	Not Reported
Date:	03/07/1995

AQUIFLOW **42427**

A6
ESE
1 - 2 Miles
Higher

Site ID:	7546
Groundwater Flow:	Not Reported
Shallowest Water Table Depth:	Not Reported
Deepest Water Table Depth:	Not Reported
Average Water Table Depth:	3.5 to 4
Date:	09/13/1993

AQUIFLOW **42469**

A7
ESE
1 - 2 Miles
Higher

Site ID:	5228
Groundwater Flow:	NNE
Shallowest Water Table Depth:	2.00
Deepest Water Table Depth:	4.32
Average Water Table Depth:	Not Reported
Date:	10/09/1998

AQUIFLOW **42434**

A8
ESE
1 - 2 Miles
Higher

Site ID:	9528
Groundwater Flow:	NE
Shallowest Water Table Depth:	2.30
Deepest Water Table Depth:	3.63
Average Water Table Depth:	Not Reported
Date:	12/27/1997

AQUIFLOW **42446**

B9
North
1 - 2 Miles
Higher

Site ID:	010300
Groundwater Flow:	Varies
Shallowest Water Table Depth:	230.0
Deepest Water Table Depth:	370.0
Average Water Table Depth:	Not Reported
Date:	02/1990

AQUIFLOW **45998**

GEOCHECK® - PHYSICAL SETTING SOURCE MAP FINDINGS

Map ID Direction Distance Elevation			Database	EDR ID Number
B10 **North** **1 - 2 Miles** **Higher**	Site ID:	200469	**AQUIFLOW**	**42465**
	Groundwater Flow:	NE, SW		
	Shallowest Water Table Depth:	1.9		
	Deepest Water Table Depth:	5.8		
	Average Water Table Depth:	Not Reported		
	Date:	09/19/1996		

GEOCHECK® - PHYSICAL SETTING SOURCE MAP FINDINGS
RADON

AREA RADON INFORMATION

Federal EPA Radon Zone for PIERCE County: 3

Note: Zone 1 indoor average level > 4 pCi/L.
: Zone 2 indoor average level >= 2 pCi/L and <= 4 pCi/L.
: Zone 3 indoor average level < 2 pCi/L.

Zip Code: 98424

Number of sites tested: 1

Area	Average Activity	% <4 pCi/L	% 4-20 pCi/L	% >20 pCi/L
Living Area - 1st Floor	Not Reported	Not Reported	Not Reported	Not Reported
Living Area - 2nd Floor	Not Reported	Not Reported	Not Reported	Not Reported
Basement	0.200 pCi/L	100%	0%	0%

PHYSICAL SETTING SOURCE RECORDS SEARCHED

HYDROLOGIC INFORMATION

Flood Zone Data: This data, available in select counties across the country, was obtained by EDR in 1999 from the Federal Emergency Management Agency (FEMA). Data depicts 100-year and 500-year flood zones as defined by FEMA.

NWI: National Wetlands Inventory. This data, available in select counties across the country, was obtained by EDR in 1999 from the U.S. Fish and Wildlife Service.

HYDROGEOLOGIC INFORMATION

AQUIFLOW^R Information System

Source: EDR proprietary database of groundwater flow information

EDR has developed the AQUIFLOW Information System (AIS) to provide data on the general direction of groundwater flow at specific points. EDR has reviewed reports submitted to regulatory authorities at select sites and has extracted the date of the report, hydrogeologically determined groundwater flow direction and depth to water table information.

GEOLOGIC INFORMATION

Geologic Age and Rock Stratigraphic Unit

Source: P.G. Schruben, R.E. Arndt and W.J. Bawiec, Geology of the Conterminous U.S. at 1:2,500,000 Scale - A digital representation of the 1974 P.B. King and H.M. Beikman Map, USGS Digital Data Series DDS - 11 (1994).

STATSGO: State Soil Geographic Database

The U.S. Department of Agriculture's (USDA) Soil Conservation Service (SCS) leads the national Cooperative Soil Survey (NCSS) and is responsible for collecting, storing, maintaining and distributing soil survey information for privately owned lands in the United States. A soil map in a soil survey is a representation of soil patterns in a landscape. Soil maps for STATSGO are compiled by generalizing more detailed (SSURGO) soil survey maps.

ADDITIONAL ENVIRONMENTAL RECORD SOURCES

FEDERAL WATER WELLS

PWS: Public Water Systems

Source: EPA/Office of Drinking Water

Telephone: 202-260-2805

Public Water System data from the Federal Reporting Data System. A PWS is any water system which provides water to at least 25 people for at least 60 days annually. PWSs provide water from wells, rivers and other sources.

PWS ENF: Public Water Systems Violation and Enforcement Data

Source: EPA/Office of Drinking Water

Telephone: 202-260-2805

Violation and Enforcement data for Public Water Systems from the Safe Drinking Water Information System (SDWIS) after August 1995. Prior to August 1995, the data came from the Federal Reporting Data System (FRDS).

USGS Water Wells: In November 1971 the United States Geological Survey (USGS) implemented a national water resource information tracking system. This database contains descriptive information on sites where the USGS collects or has collected data on surface water and/or groundwater. The groundwater data includes information on more than 900,000 wells, springs, and other sources of groundwater.

PHYSICAL SETTING SOURCE RECORDS SEARCHED

STATE RECORDS

Water Wells
Source: Department of Transportation
Telephone: 360-705-7444
Group A well location points in Washington State.

Kitsap County Water Wells in Washington
Source: Public Utility District No. 1 of Kitsap County
Telephone: 206-779-7656

RADON

Area Radon Information: The National Radon Database has been developed by the U.S. Environmental Protection Agency (USEPA) and is a compilation of the EPA/State Residential Radon Survey and the National Residential Radon Survey. The study covers the years 1986 - 1992. Where necessary data has been supplemented by information collected at private sources such as universities and research institutions.

EPA Radon Zones: Sections 307 & 309 of IRAA directed EPA to list and identify areas of U.S. with the potential for elevated indoor radon levels.

OTHER

Epicenters: World earthquake epicenters, Richter 5 or greater
Source: Department of Commerce, National Oceanic and Atmospheric Administration

FIFE, WASHINGTON
PHASE I AND LIMITED PHASE II
ENVIRONMENTAL SITE ASSESSMENT

APRIL 2004

ROBINSON & NOBLE, INC.
and
Saltbush Environmental Services
GROUNDWATER & ENVIRONMENTAL SCIENTISTS
Established 1947

5320 ORCHARD STREET WEST
TACOMA, WASHINGTON 98467
(253) 475-7711 • FAX 472-5846

Table #1 Petroleum Hydrocarbons, Benzene, Toluene, Ethylbenzene and Xylenes in soil (results in mg/kg)

Analyte/ Sample ID	Gasoline	Diesel	Mineral Oil	Heavy Oil	Benzene	Toluene	Ethyl-benzene	Total Xylenes
B1 #1	34	ND	ND	ND	0.61	0.60	0.40	1.0
B1 #2	69	ND	ND	ND	1.04	0.83	3.28	2.1
B2 #3	ND	ND	ND	71	-	-	-	-
B2 #4	ND	ND	ND	ND	-	-	-	-
B3	ND	ND	ND	ND	-	-	-	-
B4	ND	ND	ND	ND	-	-	-	-
B5	ND	ND	ND	ND	-	-	-	-
B6	ND	ND	ND	ND	-	-	-	-
B7	ND	ND	ND	ND	-	-	-	-
B8	ND	ND	ND	ND	-	-	-	-
B9	ND	ND	ND	ND	-	-	-	-
B10	ND	ND	ND	290	-	-	-	-
MTCA A	30	2,000	4,000	2,000	0.03	7	6	9

MTCA Method A Cleanup Levels
Bold type indicates level above MTCA Method A cleanup level for soil
ND indicates below the laboratory detection limit

Table #2 Heavy Metals in soil (results in mg/kg)

Analyte/ Sample ID	Lead	Chromium	Cadmium	Arsenic	Mercury
B1 #1	3.0	8.8	ND	ND	ND
B1 #2	4.2	5.3	ND	ND	ND
B2 #3	4.5	3.2	ND	ND	ND
B2 #4	1.9	6.3	ND	2.1	ND
B3	7.3	2.9	ND	ND	ND
B4	1.7	2.1	ND	ND	ND
B5	ND	ND	ND	4.3	ND
B6	4.6	ND	ND	ND	ND
B7	ND	ND	ND	ND	ND
B8	13	5.5	ND	ND	ND
B9	ND	3.0	ND	ND	ND
B10	2.0	6.7	ND	ND	ND
MTCA A	250	2000	2	20	2

MTCA Method A Cleanup Levels
Bold type indicates level above MTCA Method A cleanup level for soils
ND indicates below the laboratory detection limit

Laboratory analysis of ground water collected from boring B1 indicated concentrations of gasoline (21,700 µg/L), benzene (3,100 µg/L) and ethylbenzene (1,730 µg/L) above the MTCA method A cleanup levels (gasoline: 800 µg/L, benzene: 5 µg/L, ethylbenzene: 700 µg/L) for ground water and ground water collected from boring B2 had concentrations of benzene (9.6 µg/L) above MTCA Method A cleanup levels. Groundwater samples collected were also analyzed for heavy metals, which included arsenic, cadmium, chromium, lead and mercury. Samples analyzed indicated concentrations of arsenic, chromium and lead above the MTCA Method A cleanup levels in all of the boring locations except for boring B6. The following tables summarize the laboratory analysis of ground water.

Table #3 Petroleum Hydrocarbons, Benzene, Toluene, Ethylbenzene and Xylenes in Ground Water (results in µg/L) yes

Analyte/ Sample ID	Gasoline	Diesel	Mineral Oil	Heavy Oil	Benzene	Toluene	Ethyl-benzene	Total Xylenes
B1	21,700	ND	ND	ND	3,100	189	1,730	19
B2	230	ND	ND	ND	9.6	ND	ND	7.5
B3	ND	ND	ND	ND	ND	ND	ND	ND
B4	ND	ND	ND	ND	ND	ND	ND	ND
B5	ND	ND	ND	ND	ND	ND	ND	ND
B6	ND	ND	ND	ND	ND	ND	ND	ND
B7	ND	ND	ND	ND	ND	ND	ND	ND
B8	ND	ND	ND	ND	ND	ND	ND	ND
B9	ND	ND	ND	ND	ND	ND	ND	ND
B10	ND	ND	ND	ND	ND	ND	ND	ND
MTCA A	800	500	500	500	5	1,000	700	1,000

Table #4 Heavy Metals in Ground Water (results in µg/L) No in mg/L

Analyte/ Sample ID	Lead	Chromium	Cadmium	Arsenic	Mercury
B1	0.13	0.06	ND	0.024	ND
B2	0.020	0.02	ND	0.047	ND
B3	ND	0.13	ND	0.005	ND
B4	0.002	0.03	ND	0.005	ND
B5	0.170	0.35	ND	0.012	ND
B6	ND	ND	ND	ND	ND
B7	0.009	0.10	ND	0.041	ND
B8	0.005	0.40	ND	0.015	ND
B9	0.050	0.20	ND	0.046	ND
B10	0.008	0.05	ND	0.069	ND
MTCA A	0.015	0.05	0.005	0.005	0.015

MTCA Method A Cleanup Levels
Bold type indicates level above MTCA Method A cleanup level for ground water
ND indicates below the laboratory detection limit

6.2 Limited Phase II Conclusion

This limited Phase II Environmental Site Assessment (sampling and analysis of ground water and soil) was conducted to determine if the subject site was impacted from conditions discovered during the Phase I investigation. These conditions include the historical presence of a gas station to the west of the subject, two current gas stations to the north of the subject, (which are currently involved in or have had cleanup operations due to leaking underground storage tanks), and the unknown disposition of approximately 3-5 feet of fill material residing on the subject site.

Analysis of soil and groundwater samples indicate that the northwestern portion of the site is impacted by gasoline-range petroleum hydrocarbons and benzene in soil and gasoline-range petroleum, benzene and ethylbenzene in ground water in concentrations above MTCA Method A cleanup levels for ground water and soil. It is unknown from the data collected to date as to where the source of this contamination is and additional investigation would be required to determine

the source. This additional investigation should include groundwater monitoring wells and additional soil borings and laboratory analysis. Also, it appears ground water is impacted with concentrations of arsenic, chromium and lead above MTCA Method A cleanup levels below the subject site. It is unknown whether an off-site condition or the resident fill material is the source of this groundwater contamination. Additional investigation of the soils can be conducted in conjunction with the investigation into the petroleum-impacted soils.

7.0 Findings, Conclusions and Recommendations

7.1 Findings and Conclusions

The subject property consists of two commercially zoned parcels of land. These parcels are currently used for commercial business operations. The surrounding properties are various commercial businesses including gas stations, office buildings, a motel, and a restaurant.

We have performed Phase I and Limited Phase II Environmental Site Assessment in conformance with the scope and limitations of ASTM Practice E 1527-00 of 3402 and 3520 Pacific Highway East, Fife, Washington 98424. Any exceptions to, or deletions from, this practice are described in Section 1.2 of this document. This assessment has not revealed evidence of recognized environmental conditions except for the following:

- Approximately one to three feet of fill material is present on the subject parcels. The Limited Phase II investigation conducted did not reflect environmental impacted soils. However, ground water under the subject site is impacted with arsenic, chromium and lead above MTCA Method A cleanup levels for ground water. It is unknown at this time whether or not the ground water is impacted from the fill or an off-site source.
- A historical gas station was located adjacent to the west and two current gas stations with leaking underground storage tanks are located to the north of the subject. There was no information on the historical gas station but Washington Department of Ecology files were reviewed for this project for the two current stations. These reports indicated that the Sac's Chevron site located adjacent to the subject site (northwest of subject) was reported as cleaned up and a NFA was granted by Ecology. The other gas station site, Texaco (Shell) station, is located northwest and across Pacific Highway East from the subject. During the upgrade of their underground storage tanks, contaminated soil and ground water was encountered. A portion of the contaminated soil was removed and a vapor extraction system and groundwater monitoring wells were installed. A note in the file from Lynn Gooding, Department of Ecology, dated February 2002 indicated that quarterly monitoring is continuing and that the contamination plume is still not defined and may be off-site.

  A Limited Phase II investigation was conducted to determine if these sites might have impacted the subject site. Soil borings were placed along the northwestern boundary of the subject. Soil and groundwater samples collected and analyzed indicated the presence of gasoline-range petroleum hydrocarbons, benzene and ethylbenzene above the MTCA Method A cleanup levels for both soil and ground water. There is not enough data at this time to determine the likely source of contamination.

7.2 Recommendations

Additional study should be conducted to determine the aerial and lateral extent of petroleum contamination found in the northwest portion of the subject property. This investigation should also include steps to determine the impact of arsenic, chromium, and lead to ground water and whether the source is from on- or off-site sources. Recommended study includes the installation of

groundwater monitoring wells, additional soil borings and sampling and analysis of soil and groundwater samples. Groundwater monitoring wells will help to determine local ground water gradient to facilitate the determination of potential sources of contamination.

8.0 References

Federal, State, and Local Agency Records

EDR Radius Map with GeoCheck, EDR, Inc. February 18, 2004
Washington Department of Ecology Files
Washington State Transportation Department Map (1936)

Library Research Tools

Polk's Suburban Directories
Sanborn Fire Insurance Maps
Metsker Historical Atlases

Other Sources

Pierce County Assessor-Treasurer's Office
City Tacoma Geographic Information System
U. S. Department of the Interior - Geological Survey - 7.5-Minute Series
U. S. Department of Agriculture - Soil Survey Pierce County, Washington 1979
Aerolist Photographers - Aerial Photographs
EDR Historical Topographic Map Report February 23, 2004
Draft Phase I Environmental Site Assessment Fife Retail Complex 3408-3508 Pacific Highway East, Fife, Washington Environmental Resources Management, February 2000
Phase I Environmental Site Assessment Hometel Inn Motel 3520 Pacific Highway East, Fife, Washington NVL Laboratories, Inc. June 2002

9.0 Closure

This concludes the Phase I and Limited Phase II Environmental Site Assessment of two parcels located in Pierce County Washington. Questions regarding the contents of this report should be addressed to the project manager. The professional qualifications of the preparers of the report are listed in Appendix E to this document.

The statements, conclusions, and recommendations provided in this report are to be used exclusively within the context of this document. They are based upon generally accepted environmental and hydrogeologic practices and are the result of analysis by Robinson, Noble & Saltbush, Inc. staff. This report, and any attachments to it, is for the exclusive use of the Puyallup Tribe of Indians and Mr. Eugene Mudarri. Unless specifically stated in the document, no warranty, expressed or implied, is made.

APPENDIX A

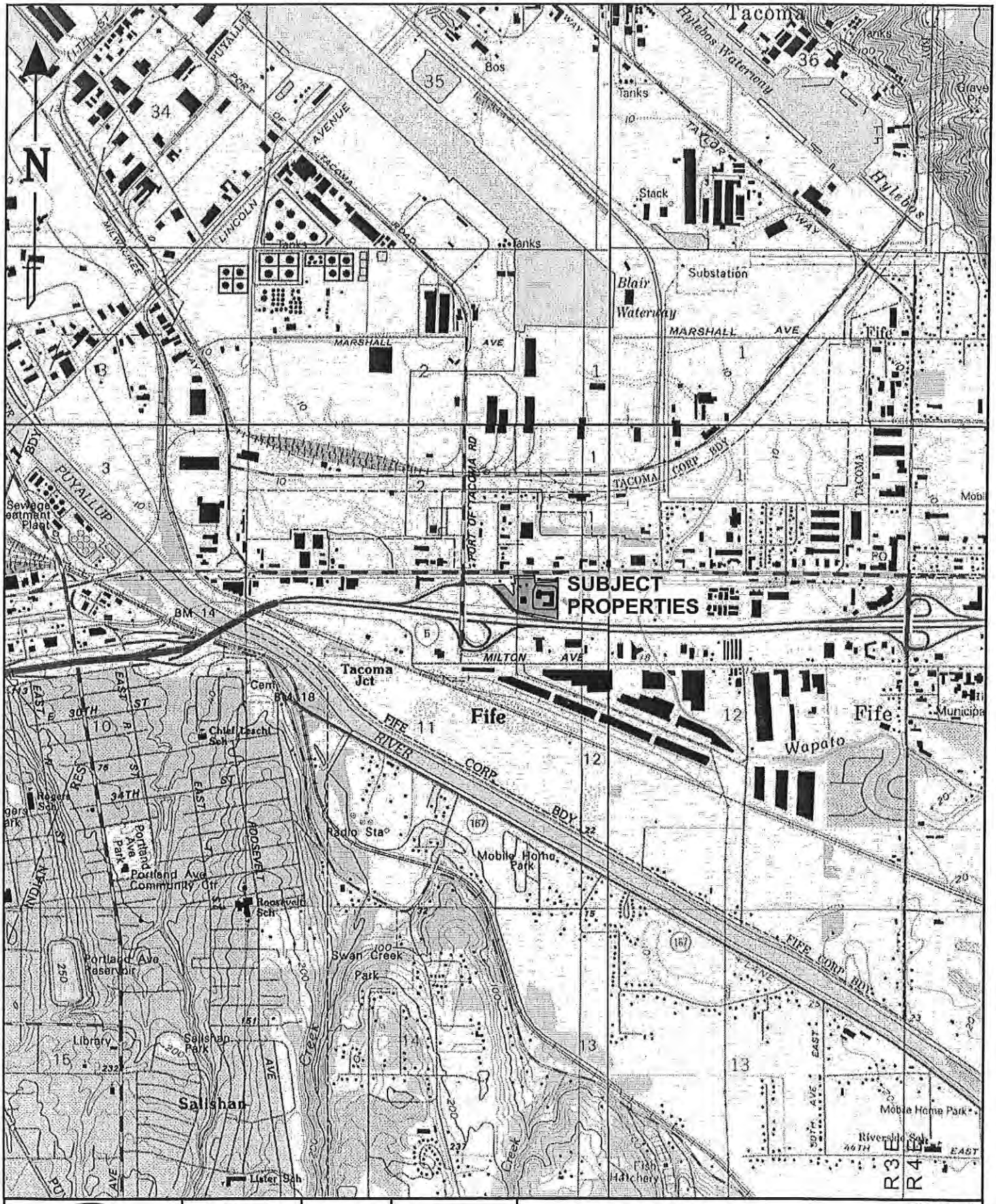

ROBINSON & NOBLE, INC.	Note: Basemap taken from USGS Puyallup Quadrangle	PM: TWS April 2004 1757-004A	Pierce County T 20 N/R 3 E - 11 Scale 1" = 2000'	Figure 1 Vicinity Map Puyallup Tribe of Indians:Fife Parcels Phase 1 ESA



ROBINSON & NOBLE, INC.

PM: TWS
April 2004
1757-004A

Pierce County
T 20 N/R 3 E - 11
Drawing Not to Scale

Figure 2
Boring Location Map
Puyallup Tribe of Indians:Fife Parcels Phase 1 ESA

Environmental Hazards Control
36526–3rd Avenue Southwest, Suite 101
Federal Way, Washington 98023-7330
Seattle: (253) 874-6556
Tacoma:(253) 925-1060
www.envirohazardscontrol.com

EHC

November 4, 2004

Kevin Carl
Korum Ford of Fife
1701 Alexander Avenue
Fife, Washington 98242

Re: Subsurface Investigation
3520 Pacific Highway East, Fife, Washington 98424 (Hometel Inn Motel)

Dear Kevin,

Environmental Hazards Control (EHC) is pleased to submit this *Subsurface Investigation* on the referenced property. The site work was performed in the Parking Areas and adjacent vegetation strips on the property. And, this work was performed in conjunction with the *Subsurface Investigation* we performed on the referenced property in June 2004.

1.0 Purpose

The purpose of our services was to evaluate shallow soils in the vadose zone or soils above groundwater (GW) and offer recommendations for further investigation, if warranted. Based upon June 2004 report data which indicated the heavy metal arsenic was present in shallow GW, EHC was to advance borings and perform sampling to determine if heavy metals were present in soil layers above GW. The sampling was intended to assess potential contamination across the property by advancing boring and sampling soils near the 5 previous boring locations and 1 additional boring location.

The following is an outline of the critical elements of the sampling:

- Review previously published reports on subject;
- Outline the work with the Client;
- Updated the previously published *Sampling Plan* from June 2004 in accordance with standard protocols and previous report data;
- Advance borings down to GW and collect soil samples from various soil strata;
- Document conditions found;
- Submit samples to an approved laboratory for analysis;
- Review laboratory analysis upon receipt;
- Provide a written report of findings with recommendations.

2.0 Services

The following services were provided by EHC:

- Discussed site conditions with Client and Client's realtor over the telephone;
- Re-documented the visible location of pipe penetrations in catch basins prior to borings;
- Developed a new *Sampling Plan* to advance borings near previous boring locations;
- Utilized the *Health and Safety Plan (HASP)* written for June 2004 work;
- Reviewed *Sampling Plan* and *HASP* with driller from Environmental Services Network, Northwest (ESN);
- Starting the afternoon of October 21, 2004, a total of 6 borings were advanced in the Parking Areas and adjacent vegetation strips on the property. The work involved advancing borings near the 4 corners of the property with additional borings near the center of the North and South Parking Areas;
- All borings were advanced with a truck-mounted direct push hydraulic auger (Strataprobe) to a depth of 4' below ground surface (bgs);
- Groundwater was encountered in all 5 borings (B1B through B6B) ranging between 1' and 4.0';
- Documented subsurface conditions on Boring Logs;
- Drew a total of 20 soil samples from borings B1B through B6B;
- All soil samples were contained within 4 ounce glass jars with Teflon line lids;
- All sample containers were labeled with the necessary information (sample #, date, time);
- Samples were stored in a cooler with ice/chiller packs (maintained at approximately 4 degrees centigrade) during field operations;
- A chain-of-custody was completed the afternoon of October 21, 2004. Based upon the *Sampling Plan* and the Client's requirements, all of the samples drawn were requested analyzed on a standard turn-around basis;
- The afternoon of October 21, 2004, the samples and chain-of-custody were turned over to an ESN representative and transferred to an ESN cooler with ice packs;
- The afternoon of October 21, 2004, the samples and chain-of-custody were transported to ESN's laboratory in Lacey, Washington;
- Requested analysis on all of the soil samples:
  1. USEPA Method 7000 (Heavy metals in soil...arsenic, chromium and lead).
- Contacted Client and discussed preliminary analytical results;
- Summarized the data in a written report with attachments.

3.0 Background

The subject property was a commercial zoned parcel of land occupied by the Hometel Inn Motel. The property was located in the 3500 block of Fife, Washington between Pacific Highway East and Interstate 5. The subject was utilized as farmland up to the early 1960s. The subject was developed as a motel in the early to mid-1960s and has been in operation as such to present day.

3.1 April 2004

A *Phase I and Limited Phase II Environmental Site Assessment* performed by Robinson & Noble, Inc. and Saltbush Environmental Services in April 2004 confirmed the presence of the heavy metals arsenic,

chromium and lead above the Model Toxics Control Act (MTCA), Method A Cleanup Levels for Groundwater on the subject. EHC was provided portion of the report data and has presented it along with the data generated on the property adjacent the west side of the subject (Freddie's Casino at 3402 Pacific Highway East, Fife, Washington). A summary of the analysis of soil and GW samples from the *Phase I and Limited Phase II Environmental Site Assessment* has been presented in Tables 3-1 and 4-1.

Table 3-1
Phase I and Limited Phase II Environmental Site Assessment
Summary of Analytical Results of Soil (April 2004)
3520 Pacific Highway East, Fife, Washington

Sample Number	Sample Depth	Sample Date	Analysis Date	Gas	Diesel	Heavy Oil	Mineral Oil	Metals	Gas BTEX
B6	?	?	?	NA	ND	ND	ND	Pb: 4.6	NA
B7	?	?	?	ND	ND	ND	ND	ND	NA
B8	?	?	?	NA	ND	ND	ND	Pb: 13 Cr: 5.5	NA
B9	?	?	?	ND	ND	ND	ND	Cr: 3	NA
MTCA A				30	2,000	2,000	4,000	2-2,000	0.03-9

Soil values reported in milligrams per kilogram (mg/kg).
ND = None detected.
NA = Not analyzed.
MTCA A = MTCA, Method A Cleanup Levels for Unrestricted Land Use
Metals = MTCA 5 metals analyzed but, EHC reported only those metals found above detection levels.

Table 4-1
Phase I and Limited Phase II Environmental Site Assessment
Summary of Analytical Results of Groundwater (April 2004)
3520 Pacific Highway East, Fife, Washington

Sample Number	Sample Depth	Sample Date	Analysis Date	Gas	Diesel	Heavy Oil	Mineral Oil	Metals	Gas BTEX
B6	?	?	?	NA	ND	ND	ND	ND	ND
B7	?	?	?	ND	ND	ND	ND	**As: 0.041** **Cr: 0.10** Pb: 0.009	ND
B8	?	?	?	NA	ND	ND	ND	**As: 0.015** **Cr: 0.40** Pb: 0.005	ND
B9	?	?	?	ND	ND	ND	ND	**As: 0.046** **Cr: 0.20** **Pb: 0.050**	ND
MTCA A Reported levels in April 2004 Report.				800	500	500	500	As: 0.005 Ca: 0.005 Cr: 0.05 Pb: 0.015 Hg: 0.002	5 – 1,000
MTCA A Metals analysis listed in ug/L.				800	500	500	500	As: 5 Ca: 5 Cr: 50 Pb: 15 Hg: 2	5 – 1,000

Groundwater values for petroleum hydrocarbons reported in milligrams per kilogram (mg/L).
*Groundwater values for heavy metals reported in micrograms per liter (ug/L)
ND = None detected.
NA = Not analyzed.
Metals: MTCA 5 metals analyzed but EHC reported only those metals found above detection levels.
MTCA, Method A Cleanup Levels for Unrestricted Land Use
*Note: The GW analysis for heavy metals reported in the April 2004 Report appears to have been mislabeled and was reported in milligrams per liter (mg/L) as opposed to the stated micrograms per liter (ug/L). Typically, GW analysis reported by a laboratory in mg/L is converted to ug/L by the consultant for comparison with MTCA, Method A Cleanup Levels for Groundwater.
*Note: The MTCA, Method A Cleanup Level for Mercury (Hg) in Groundwater was reported incorrectly in the April 2004 Report at 0.015 mg/L versus the actual Cleanup Level of 0.002 mg/L or 2 ug/L.

3.2 June 2004

In June 2004, EHC performed a *Subsurface Investigation* of soil and GW. The soil and GW sampling was designed to coincide and confirm data generated in April 2004. The soil sampling and associated analysis confirmed petroleum hydrocarbons in the gasoline, diesel and heavy oil ranges were not present in site soils. Analysis for heavy metals in soil was not performed as part of the June 2004 work.

The June 2004 GW analysis confirmed the heavy metal arsenic was present above the Model Toxics Control Act (MTCA), Method A Cleanup Levels for Groundwater of 5 micrograms per liter (ug/l). A summary of the analytical results of soil and GW samples from the June 2004 *Subsurface Investigation* has been presented in Tables 5-1 and 6-1.

Table 5-1
Subsurface Investigation
Summary of Analytical Results of Soil (June 2004)
3520 Pacific Highway East, Fife, Washington

Sample Number	Sample Depth	Sample Date	Analysis Date	Gas	Diesel	Heavy Oil	Mineral Oil	Metals	Gas BTEX
B1A-1	0 – 0.5'	06-17-04	06-18-04	NA	ND	ND	ND	NA	NA
B1A-2	2' – 2.5'	06-17-04	06-22-04	ND	ND	ND	ND	NA	NA
B1A-3	4' – 4.5'	06-17-04	06-18-04	NA	ND	ND	ND	NA	NA
B1A-4	6' – 6.5'	06-17-04	06-22-04	ND	ND	ND	ND	NA	NA
B2A-1	2' – 2.5'	06-17-04	06-22-04	ND	ND	ND	ND	NA	NA
B2A-2	4' – 4.5'	06-17-04	06-22-04	ND	ND	ND	ND	NA	NA
B3A-1	4' – 4.5'	06-17-04	06-22-04	ND	ND	ND	ND	NA	NA
B3A-2	6' – 6.5'	06-17-04	06-22-04	ND	ND	ND	ND	NA	NA
B4A-1	3.5' – 4'	06-17-04	06-22-04	ND	ND	ND	ND	NA	NA
B4A-2	6' – 6.5'	06-17-04	06-22-04	ND	ND	ND	ND	NA	NA
B5A-1	0.5' – 1'	06-17-04	06-22-04	ND	ND	ND	ND	NA	NA
B5A-2	2' –2.5'	06-17-04	06-22-04	ND	ND	ND	ND	NA	NA
B5A-2 Duplicate	2' – 2.5'	06-17-04	05-22-04	ND	ND	ND	ND	NA	NA
B5A-3	5.5' – 6'	06-17-04	06-22-04	ND	ND	ND	ND	NA	NA
Method Blank	NA	NA	06-18-04	NA	ND	ND	ND	NA	NA
Lab Detection Limit (NWTHP-HCID/D-Ext.)				20	50/20	100/40	100/40	Many	NA
MTCA, Method A Soil Cleanup Levels for Unrestricted Land Use				30	2,000	2,000	4,000	2 – 2,000	0.03 – 9

Soil values reported in milligrams per kilogram (mg/kg).
ND = None detected.
NA = Not analyzed.
Dup. = Duplicate sample analyzed by laboratory for quality assurance.
Bold values indicate concentration exceed MTCA, Method A Cleanup Levels for Unrestricted Land Use.

Table 6-1
Subsurface Investigation
Summary of Analytical Results of Groundwater (June 2004)
3520 Pacific Highway East, Fife, Washington

Sample Number	Sample Depth	Sample Date	Analysis Date	Gas	Diesel	Heavy Oil	Mineral Oil	Metals	Gas BTEX
B1A-W	2.5'	06-17-04	06-22-04	NA	ND	ND	ND	As: **10.9** Cd: ND Cr: 2.59 Hg: ND Pb: ND	ND
B2A-W	3'	06-17-04	06-22-04	NA	ND	ND	ND	**As: 6.91** Cd: NA Cr: 4.17 Hg: ND Pb: ND	ND
B2A-W Duplicate	3'	06-17-04	06-22-04	NA	ND	ND	ND	NA	ND
B3A-W	4'	06-17-04	06-22-04	NA	ND	ND	ND	**As: 16.7** Cd: ND Cr: 14.3 Hg: ND Pb: ND	ND
B4A-W	3.5'	06-17-04	06-22-04	NA	ND	ND	ND	**As: 34.3** Cd: ND Cr: 3.85 Hg: ND Pb: ND	ND
B5A-W	4'	06-17-04	06-22-04	NA	ND	ND	ND	**As: 26.9** Cd: ND Cr: ND Hg: ND Pb: ND	ND
Lab Detection Limit (NWTPH-D ext, Method 7470, 6020 and 8021B)				-	200	400	400	0.2 –2.5	1
MTCA, Method A Soil Cleanup Levels for Groundwater				800	500	500	500	As: 5 Cd: 5 Cr: 50 Hg: 2 Pb: 15	B: 5 EB: 700 Tol: 1,000 Xyl: 1,000

Groundwater values in table reported in micrograms per liter (ug/l).
Laboratory analysis for petroleum hydrocarbons in water reported in ug/L.
Laboratory analysis for metals in water reported in milligrams per liter (mg/L).
ND = None detected.
NA = Not analyzed.
Dup. = Duplicate sample analyzed by laboratory for quality assurance.
Bold values indicate concentration exceed MTCA, Method A Cleanup Levels for Groundwater.

4.0 Field Work

4.1 Utilities Locate

Based upon the previous site work performed by another consulting firm, and given EHC's *Sampling Plan* dictated sampling adjacent previous borings advanced around the subject, EHC did not contact the Utilities Underground Location Center (UULC) prior to commencing the subsurface work at the referenced property. Although, all visible utilities, stormwater piping and asphalt patches relating to subsurface systems (electrical and plumbing) were re-noted by EHC prior to commencing the work. A minimum distance of 5' was maintained from all apparent subsurface systems throughout the work. Additionally, a minimum distance of 10' was maintained from all overhead systems throughout the work.

4.2 Sampling Plan

The June 2004 *Sampling Plan* was updated based upon the previously published reports on the site and site reconnaissance by EHC. The focus of the *Sampling Plan* was to confirm whether vadose zone soils contained heavy metals that may be stripping off in to shallow GW. See: SAMPLING PLAN.

4.3 Subsurface Investigation – October 2004

In October 2004, EHC performed testing for specific heavy metals (arsenic, chromium and lead) identified as being a concern in the April and June 2004 reports. Based upon an August 2004 letter from Chuck Cline, Toxics Cleanup Program, Washington State, Department of Ecology, the soils tested were in the "vadose zone" or above GW. The sampling included soils from the various strata encountered including top soil or humus (when present), coarse sands and gravel under asphalt, various sands and the gravel fill identified in the April and June 2004 reports.

The boring locations were chosen based upon prior boring locations and the need for additional data in the South Parking Area. A description of each boring location and associated activity has been described in the subsequent paragraphs. See: BORING LOGS.

Boring B1B was advanced to a depth of 4' bgs in the northwest corner of the property approximately 10' north of B1A due to standing water in the general area. The boring was advanced near the edge of the asphalt parking lot and just north of the catch basin set along the west edge of the parking lot. The boring location was chosen because it was near previously advanced borings identified in April and June 2004 reports. GW was encountered at 1' bgs. A complete listing of the samples drawn from B1B were outlined in Table 9-1. See: MAPS AND DRAWINGS.

Boring B2B was advanced to a depth of 4' bgs near the center of the North Parking Area about 95' east and 38' north of the northwest corner of the site building (adjacent B2A). The boring location was chosen because it was adjacent a previously advance boring identified in our June 2004 report. GW was encountered at 3.25'. A complete listing of the samples drawn from B2B were outlined in Table 9-1. See: MAPS AND DRAWINGS.

Boring B3B was advanced to a depth of 4' bgs in the northeast corner of the North Parking Area about 3' west and 65' north of the northeast corner of the site building (adjacent B3A). The boring location was chosen because it was adjacent borings advanced in previously referenced reports. GW was encountered at 3' bgs. A complete listing of the samples drawn from B3B were outlined in Table 9-1. See: MAPS AND DRAWINGS.

Boring B4A was advanced to a depth of 4' bgs near the southeast corner of the site approximately 43' east and 46' south of the southeast corner of the site building (Adjacent B4A). The boring location was chosen because it was adjacent borings advanced in previously referenced reports. GW was encountered at 3' bgs. A complete listing of the samples drawn from B4B were outlined in Table 9-1. See: MAPS AND DRAWINGS.

Boring B5B was advanced to a depth of 4' bgs near the center of the South Parking Area about 49' east and 41.5' south of the southwest corner of the site building. The boring location was chosen because no previous data had been collected from the general area in the previously referenced reports. GW was encountered at 3.5' bgs. A complete listing of the samples drawn from B5B were outlined in Table 9-1. See: MAPS AND DRAWINGS.

Boring B6B was advanced near the northwest corner of the site approximately 104' west and 13' south of the southwest corner of the site building (adjacent B5A). The boring location was chosen because it was adjacent or near borings advanced in previously referenced reports. GW was encountered at 4' bgs. A complete listing of the samples drawn from B6B were outlined in Table 9-1. See: MAPS AND DRAWINGS.

4.3.1 Work Procedures

Steven Salter of EHC donned protective non-latex gloves during the work and distilled water rinses were performed on all equipment prior to their use. Hearing and eye protection were worn by EHC throughout all drilling operations. And, EHC instructed the Driller to don hearing and eye protection throughout the work.

All borings were advanced with a truck-mounted 2" hydraulic auger owned and operated by ESN. The Strataprobe sampling system consisted of direct-push hydraulic unit. The rear-mounted, duel ram configuration, in conjunction with a hydraulic hammer, is capable of producing high-frequency impact energy that is suitable for shallow to moderate depth environmental sampling.

The Driller advanced each boring using a retractable piston sampler. All borings were advanced using a standard 4' x 2" steel sleeve and acrylic inserts. Upon reaching the desired depth, the piston was unlocked and the sampler advanced 1" into the soil as the piston retracted. See: BORING LOGS.

Samples were collected by EHC throughout the afternoon of October 21, 2004. Samples were inventoried and then transferred to the driller for ESN on the afternoon of October 21, 2004. See: LABORATORY ANALYSIS and EQUIPMENT LIST.

4.3.2 Laboratory Analysis

Soil samples B1B-1 and B3B-3 were found to contain lead well below the Model Toxics Control Act (MTCA), Method A Cleanup Level for Unrestricted Land Use of 250 milligram per kilogram (mg/kg) at 60 and 36 mg/kg; respectively. None of the other samples were found to contain detectable concentrations of arsenic, chromium or lead. See: LABORATORY ANALYSIS.

A summary of the analytical results of soil samples has been presented in Table 9-1.

Table 9-1
Summary of Analytical Results of Soil
3520 Pacific Highway East, Fife, Washington

Sample Number	Sample Depth	Soil Type	Sample Date	Analysis Date	Arsenic	Chromium	Lead
B1B-1	0-.5'	Humus –Dark sands	10-21-04	10-22-04	ND	ND	60
B1B-1 Duplicate	-	-	-	10-22-04	ND	ND	56
B1B-2	1' - 1.5'	Brown sand	10-21-04	10-22-04	ND	ND	ND
B1B-3	2' - 2.5'	Grey sand	10-21-04	10-22-04	ND	ND	ND
B2B-1	.5' - 1'	Coarse sand & gravel	10-21-04	10-22-04	ND	ND	ND
B2B-2	1' - 1.5'	Coarse sand & gravel	10-21-04	10-22-04	ND	ND	ND
B2B-3	2' - 2.5'	Grey sands	10-21-04	10-22-04	ND	ND	ND
B2B-4	2.5' - 3'	Grey sands	10-21-04	10-22-04	ND	ND	ND
B3B-1	.5' - 1'	Coarse sand & gravel	10-21-04	10-22-04	ND	ND	ND
B3B-2	1' - 1.5'	Coarse sand & gravel	10-21-04	10-22-04	ND	ND	ND
B3B-3	2' - 2.5'	Grey sand	10-21-04	10-22-04	ND	ND	36
B3B-4	2.5' - 3'	Grey sand	10-21-04	10-22-04	ND	ND	ND
B4B-1	.5' - 1'	Coarse sand & gravel	10-21-04	10-22-04	ND	ND	ND
B4B-2	1' - 1.5'	Coarse sand & gravel	10-21-04	10-22-04	ND	ND	ND
B4B-3	2.5' - 3'	Grey sand	10-21-04	10-22-04	ND	ND	ND
B5B-1	.5' - 1'	Coarse sand & gravel	10-21-04	10-22-04	ND	ND	ND
B5B-2	1.5' - 2'	Coarse sand & gravel	10-21-04	10-22-04	ND	ND	ND
B5B-3	3' - 3.5'	Grey sand	10-21-04	10-22-04	ND	ND	ND
B6B-1	0 - .5'	Humus – Dark sands	10-21-04	10-22-04	ND	ND	ND
B6B-2	2' - 2.5'	Coarse sand & gravel	10-21-04	10-22-04	ND	ND	ND
B6B-3	3' - 3.5'	Grey sands	10-21-04	10-22-04	ND	ND	ND
B6B-3 Duplicate	-	-	-	10-22-04	ND	ND	ND
Method Blank	-	-	-	10-22-04	ND	ND	ND
Lab Detection Limit (USEPA Method 7000)					5	5	5
MTCA, Method A Soil Cleanup Levels for Soil					20	100	250

Soil values reported in milligrams per kilogram (mg/kg).
ND = None detected.
NA = Not analyzed.
Dup. = Duplicate sample analyzed by laboratory for quality assurance.
Bold values indicate concentrations exceed MTCA, Method A Cleanup Levels for Unrestricted Land Use.

5.0 Summary of Conditions

- A total of 6 borings were advanced across the site to average depth of 4' bgs.
- Generally, site soils consisted of fine to medium sands over-layed in areas with 1' to 2' of fill consisting of coarse sands and crushed rock.
- Groundwater was encountered at 1' to 4' bgs.
- All borings were sealed with bentonite and asphalt surfaces patched with cold-process asphalt patch.

6.0 Conclusions

- The various strata of vadose zone soils were sampled and analyzed for the presence of the heavy metals arsenic, chromium and lead.
- Based upon laboratory analysis of vadose zone soils tested, neither arsenic, chromium or lead were found above the MTCA, Method A Cleanup Level for Unrestricted Land-Use.
- Arsenic and chromium were not detected in any of the soil samples submitted.
- Low levels of lead were detected in sample B1B-1 and B3B-3 at 60 and 36 mg/kg; respectively.
- The April 2004, published by another consulting firm, identified low concentrations of chromium (3 and 5.5 mg/kg) and lead (4.6 and 13 mg/k) in soil from borings B6, B7, B8 and B9.
- EHC sampled soils adjacent to the borings performed in April 2004 and laboratory analysis did not confirm the presence of chromium in soil. See: MAPS AND DRAWINGS.
- Based upon laboratory analysis, it does not appear site soils in the vadose zone are contributing to or stripping off arsenic in to GW.
- The *Area Wide Soil Contamination Task Force Report* published in June 2003 indicated a high likelihood of arsenic contamination of shallow soils in the Tacoma and Fife, Washington areas.
- The arsenic in GW may be area wide and the result of historical farming activities, historical airborne contamination from the closed Asarco Smelter in Ruston, Washington or an unidentified off-site or on-site source.
- Generally, GW in the area migrates to the north/northwest.
- A site-specific cleanup of GW may not be possible if arsenic contaminated GW is migrating on to the subject.

7.0 Recommendations

- As required by the MTCA, the property owner must submit this report to the Washington State, Department of Ecology, Southwest Regional Office within 90 days of publication.
- Submit this report, and reference all previously submitted data or reports, to the Washington State, Department of Ecology, Voluntary Cleanup Program for review and possible issuance of "No Further Action Letter" or a "Non-Restrictive NFA". A copy of the report should be forwarded to Chuck Cline at WDOE at 47775, Olympia, Washington 98504-7775 and a $500 deposit check must be enclosed with the request.

8.0 Limitations and Exceptions

EHC is providing data, information and recommendations for the express purpose of the Client. The information is offered for management decisions, considerations for further investigation and future removal, encapsulation, management or disposal of suspect hazardous materials or toxic substances.

The professional services provided by EHC and its personnel are for the benefit of and are limited to the Client only and to the fee actually received by EHC. Further, there is no accountability, obligation or liability to any third party. If an EHC report is placed in the hands of anyone other than the Client, the Client shall make such party aware of related discussions. EHC and its personnel are in no way to be responsible for any costs incurred to discover or correct physically, financially and/or legally environmental or health and safety conditions on a property. In the case of limited partnerships, syndication offering or stock offerings in real estate, the Client agrees that in case of a lawsuit brought by lender, partner or part Client in any form of Client and officers (ownership, tenant, or any other party), any and all awards, settlements of any type in such suits, regardless of the outcome), the Client will hold EHC and it's personnel completely harmless in any such action.

Possession of an EHC report or any copy thereof does not carry with it the right of publication, nor may it be used for other than its intended use; the physical report(s) remain the property of EHC for the use of the Client, the fee being for the analytical services only.

An EHC report is to be used only in its entirety, and no part is to be used without the whole report. All conclusions and opinions concerning the analysis as set forth in the report were prepared by EHC personnel whose signature(s) appear on the report unless otherwise indicated. No change of any item in the report shall be made by anyone other than EHC personnel. EHC and EHC personnel shall have no responsibility if any such unauthorized change is made.

EHC personnel may not divulge the material (evaluation) contents of the report, analytical findings or conclusions, or give a copy of the report to anyone other than the Client or his designee as specified in writing except as may be required by a court of law or body with the power of a subpoena.

An EHC report was obtained from EHC and consists of "trade secrets and environmental, commercial or financial information" which is privileged and confidential and exempted from disclosure. Notify EHC of any request(s) to reproduce this report in whole or in part.

No responsibility is assumed for accuracy of information furnished by work of others, the Client, his designee or public records. The comparable data relied upon in this report has been confirmed with one or more party familiar with the transaction or from affidavit or other sources thought reasonable; all are considered appropriate for inclusion to the best of our factual judgment and knowledge. An impractical and uneconomic expenditure of time would be required in attempting to furnish unimpeachable verification in all instances, particularly as to environmental condition, engineering and related information..
Any sketches and maps in an EHC report are included to assist the reader in visualizing the property and are not necessarily to scale. Photographs are included for the same purpose and represent conditions at the time of the inspection(s). Site plans are not always surveys unless shown from a separate surveyor.

No responsibility is assumed by EHC for matter(s) legal in character or nature, no matter of survey, nor any architectural, structural, mechanical, or engineering nature pertaining to the subject property.

Typically, a legal description is assumed to be correct as used an EHC report as furnished by the Client, his designee, or as derived by EHC.

EHC personnel have inspected as far as possible, by observation, the land and improvement(s); however, it was not possible to personally observe conditions beneath the soil or hidden structural components, or other components.

It is always possible that areas with undetected contamination may exist in portions of the site where no subsurface exploration was performed. Within the limitations of scope, schedule and budget, our services have been executed in accordance with generally accepted practices in this area at the time this report was prepared.

9.0 Special Terms and Conditions

We make no warranties, express or implied, including without limitation, warranties as to merchantability or fitness of a property for a particular purpose. In addition, the information provided to you in an EHC report is not to be construed as legal advice. All rights, warranties and information in the Professional Services Agreement, signed by the Client and EHC, are included.

10.0 Reliance

The Client only may rely on the report information unless written authorization is provided by EHC. EHC does not warranty and there is no accountability, obligation or liability to any third party.

11.0 References

- Area-Wide Soil Contamination Task Force Report, Submitted to Washington State, Dept. of Agriculture, Dept. of Ecology, Dept. of Health and Dept. of Community, Trade and Economic Development, June 30, 2003.
- USEPA, Permit Applicants Guidance manual for Hazardous Waste Land Treatment, Storage and Disposal Facilities (Final Draft), 530-SW-84-004.
- Toxic Substance Control Act (TOSCA), Public Law 94-469, October 1976 administered by the USEPA. Also, the subsequent revisions in the Federal Register.
- Hazardous Waste Compliance Checklist, Hazardous Waste Bulletin, Bureau of Law and Business, Inc., Madison, CT.
- Chapter 173-303 WAC, Dangerous Waste Regulations, Washington State, Department of Ecology, January 1994.
- Chapter 173-340 WAC, Model Toxics Control Act, Washington State, Department of Ecology.

12.0 Signature Of Environmental Professional

The following personnel or principals were involved in preparing this report and should be contacted with questions regarding its contents or opinions at (253) 925-1060 in Tacoma and (253) 874-6556 in Seattle, Washington:



November 4, 2004
Date

Steven J. Salter
Environmental Consultant
Environmental Hazards Control
ssalter@envirohazardscontrol.com

EHC04061A
Project #

13.0 Qualifications of Environmental Professional

Mr. Salter is the owner, founder and lead environmental consultant for Environmental Hazards Control (EHC). His experience includes over 18 years of consulting, planning and remediation in the environmental industry. He has an educational background in architecture, engineering and business. And, he has extensive experience in the investigation, testing, planning, permitting and remediation of hazardous materials.

Mr. Salter has been teaching about hazardous materials to Appraisal, Banking, Insurance, Real Estate and Development Professionals since the early 1990's. He wrote a manual on and started teaching about Environmental Assessment and Audits in 1991. And, he was the Environmental Expert for the Planning Commission of Tacoma, Washington from July 1993 to June 1995.

Mr. Salter maintains numerous certifications in the Environmental Industry including the identification and management of projects involved with Asbestos-Containing Materials, Lead-Based Paints and Hazardous Materials. He has successfully completed numerous courses on Construction Safety Management, Environmental Assessing and Auditing and the Identification of Occupational Hazards. And, he is a Certified Appraisal, Escrow and Real Estate Instructor.

Registrations and Certificates

➢ OSHA Construction Safety Manager	Certified 2000
➢ Environmental Expert, Planning Commission, Tacoma, WA	July 1993 – June 1995
➢ Certified Instructor, Washington Department of Licensing	Instructor #I0468
Real Estate, Escrow and Assessor	1991
➢ Environmental Auditor and Assessor	Certificate #1070
Property Assessments and Audits	1991
➢ AHERA Certified Asbestos Inspector	1988 – Present
USEPA Asbestos Program	
➢ AHERA Project Designer	1994 – 2001
USEPA Asbestos Program	
➢ AHERA Management Planner	1988 – 1996
USEPA Asbestos Program	
➢ Hazardous Waste Site Supervisor	1991 – Present
➢ Lead Inspector Training	Certified 1995
Health and safety training for the inspection and removal of lead	
➢ Sampling and Evaluating Airborne Asbestos Dust	Certificate 1053
NIOSH 582 Certified	1989

14.0 Attachments

1. Maps and Drawings
2. Sampling Plan
3. Laboratory Analysis
4. Washington State, Department of Ecology Letter and
   Washington Administrative Code 173-340-900, MTCA, Method A Cleanup Levels
5. Boring Logs
6. Equipment List

Hometel Inn Motel, Fife, Washington
Project: EHC04061A

MAPS AND DRAWINGS

Attachment 1



LEGEND

- Population Center
- Major City
- State Capitol
- Town, Small City
- Large City
- Interstate, Turnpike
- US Highway
- State/Prov Boundary
- National Boundary
- Interstate Highway
- US Highway
- Land Mass
- Open Water

Scale 1:3,200,000 (at center)

50 Miles

100 KM

3520 Pacific Hyw E, Fife, WA
Mag 7.00
Thu Jun 24 15:56:45 2004

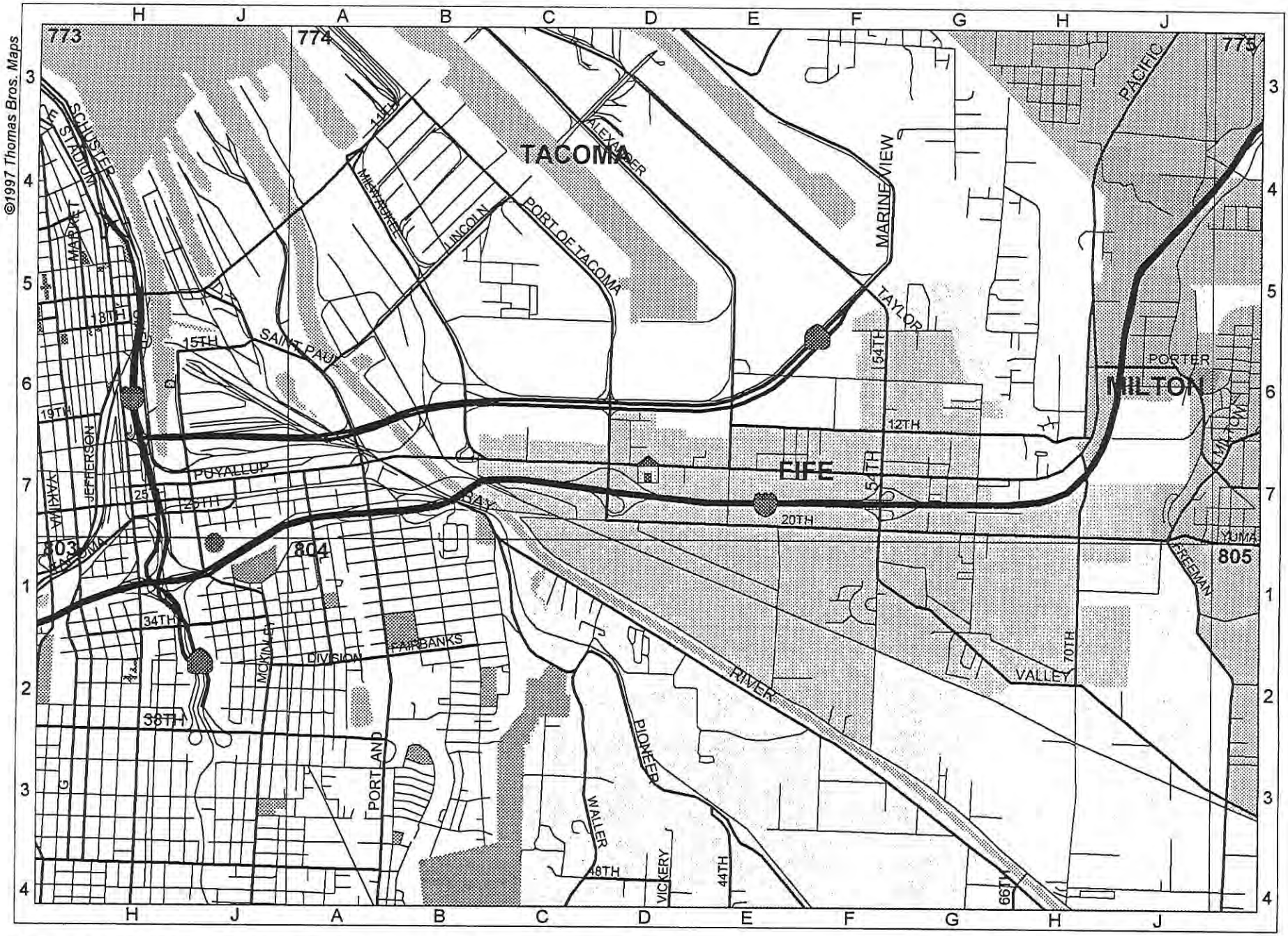

3520 E Pacific Hwy, Fife, 98424, Page & Grid 774 D7

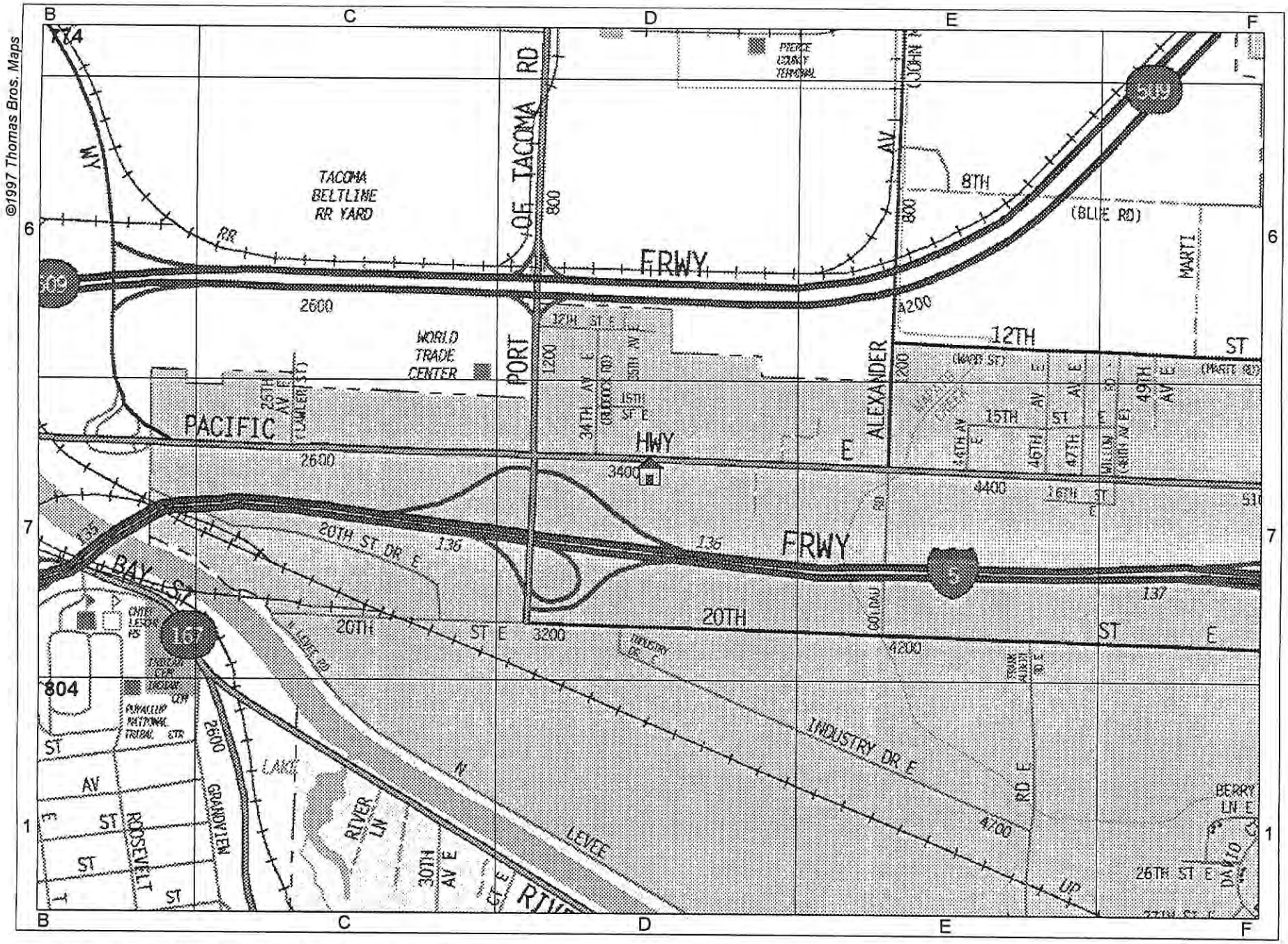

3520 E Pacific Hwy, Fife, 98424, Page & Grid 774 D7

Send To Printer | Back To TerraServer | Change to 11x17 Print Size | Remove Grid Lines | Change to Landscape

USGS **Fife, Washington, United States** 13 Jun 2002



Image courtesy of the U.S. Geological Survey

© 2004 Microsoft Corporation. **Terms of Use** **Privacy Statement**

Send To Printer Back To TerraServer Change to 11x17 Print Size Show Grid Lines Change to Landscape

USGS **Fife, Washington, United States** 13 Jun 2002



Image courtesy of the U.S. Geological Survey

© 2004 Microsoft Corporation. **Terms of Use** **Privacy Statement**

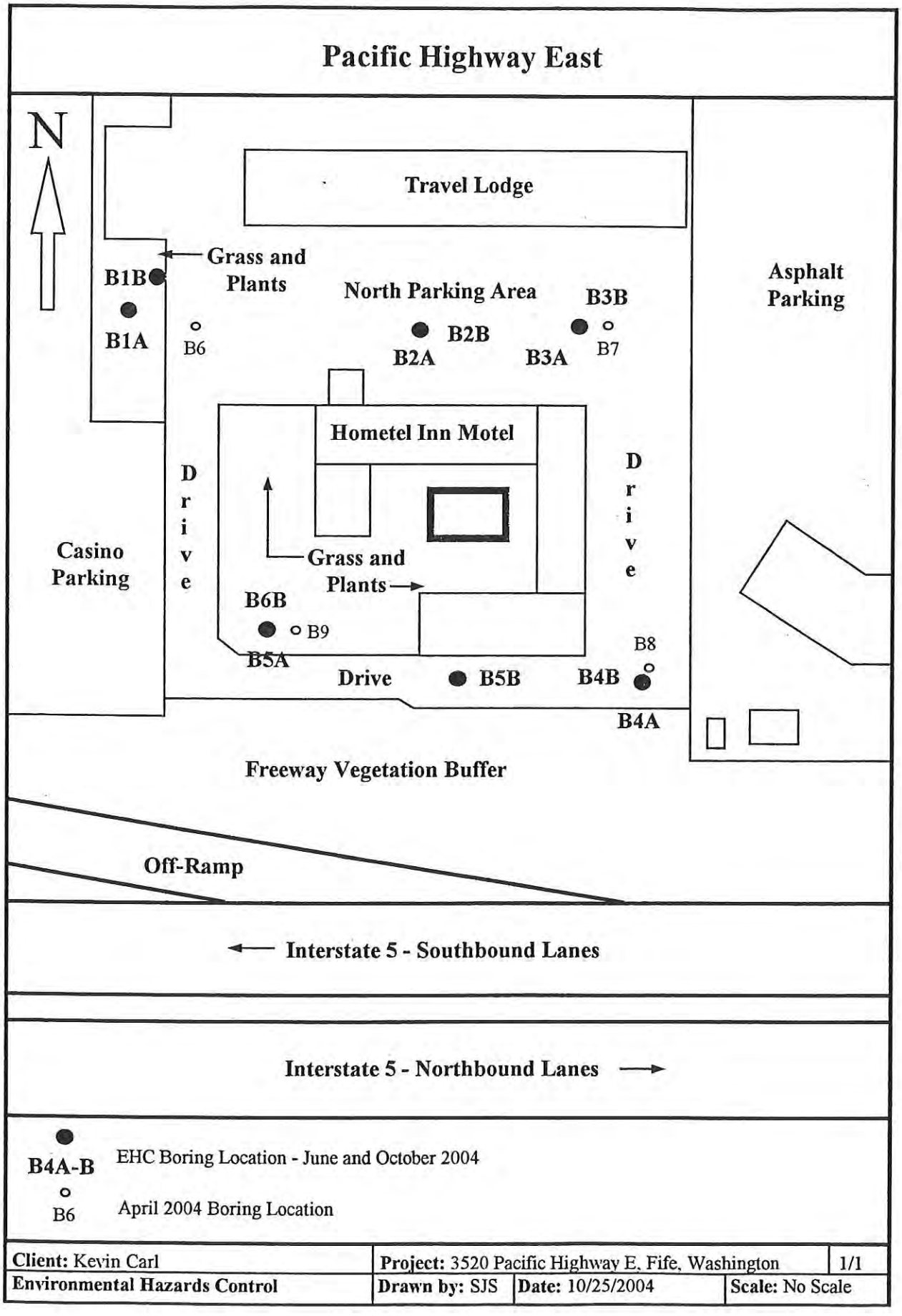

Client: Kevin Carl	**Project:** 3520 Pacific Highway E, Fife, Washington		1/1
Environmental Hazards Control	**Drawn by:** SJS	**Date:** 10/25/2004	**Scale:** No Scale

Hometel Inn Motel, Fife, Washington
Project: EHC04061A

SAMPLING PLAN

Attachment 2

Environmental Hazards Control
36526--3rd Avenue Southwest, Suite 101
Federal Way, Washington 98023-7330
Seattle: (253) 874-6556
Tacoma:(253) 925-1060
www.envirohazardscontrol.com

EHC

October 19, 2004

Project: **Hometel Inn Motel**
3520 Pacific Highway East, Fife, Washington
Project #: EHC04061A
Title: Subsurface Investigation - Sampling Plan

Environmental Hazards Control (EHC) will perform a *Subsurface Investigation* on the referenced property to evaluate site soils and to offer recommendations for further investigation, if warranted. Based upon the history of the site (agriculture prior to 1960s and motel from 1960s to present and previous report data related to heavy metals in shallow GW), existing site conditions (site building surrounded by asphalt parking and drives and minor vegetation), EHC will advance a series of 6 borings to depths of about 4' below ground surface (bgs). The subsurface work will assist in determining if heavy metals in vadose zone soils (above GW) may be contaminating GW.

Standard sampling protocols will be adhered to throughout the work. All work and conditions will be documented on Well Logs. Disposable gloves will be donned during the work and distilled water rinses will be performed on all equipment prior to and between uses.

A total of 5 borings will be located in and around the perimeter of the subject property adjacent or near the location of borings reported in the following:

- Subsurface Investigation, Environmental Hazards Control, June 2004
- *Phase I and Limited Phase II Environmental Site Assessment* by Robinson & Noble, Inc. and Saltbush Environmental Services, April 2004.

Additionally, a single sample will be drawn near the center of the South Parking Area to better profile existing soils.

Soil samples will be stored in chilled coolers during all fieldwork. A laboratory chain-of-custody form will be completed and the samples will be submitted to a qualified laboratory for analysis on a "standard" turn-around basis.

Soil samples will be analyzed by the following method:

- USEPA Method 7000 (Heavy metals in soil...arsenic, chromium and lead).

Our proposed sampling locations have been plotted on the attached map. Final or actual sample locations will be determined by subsurface conditions, i.e. utilities, buries objects, etc.

EHC Representative

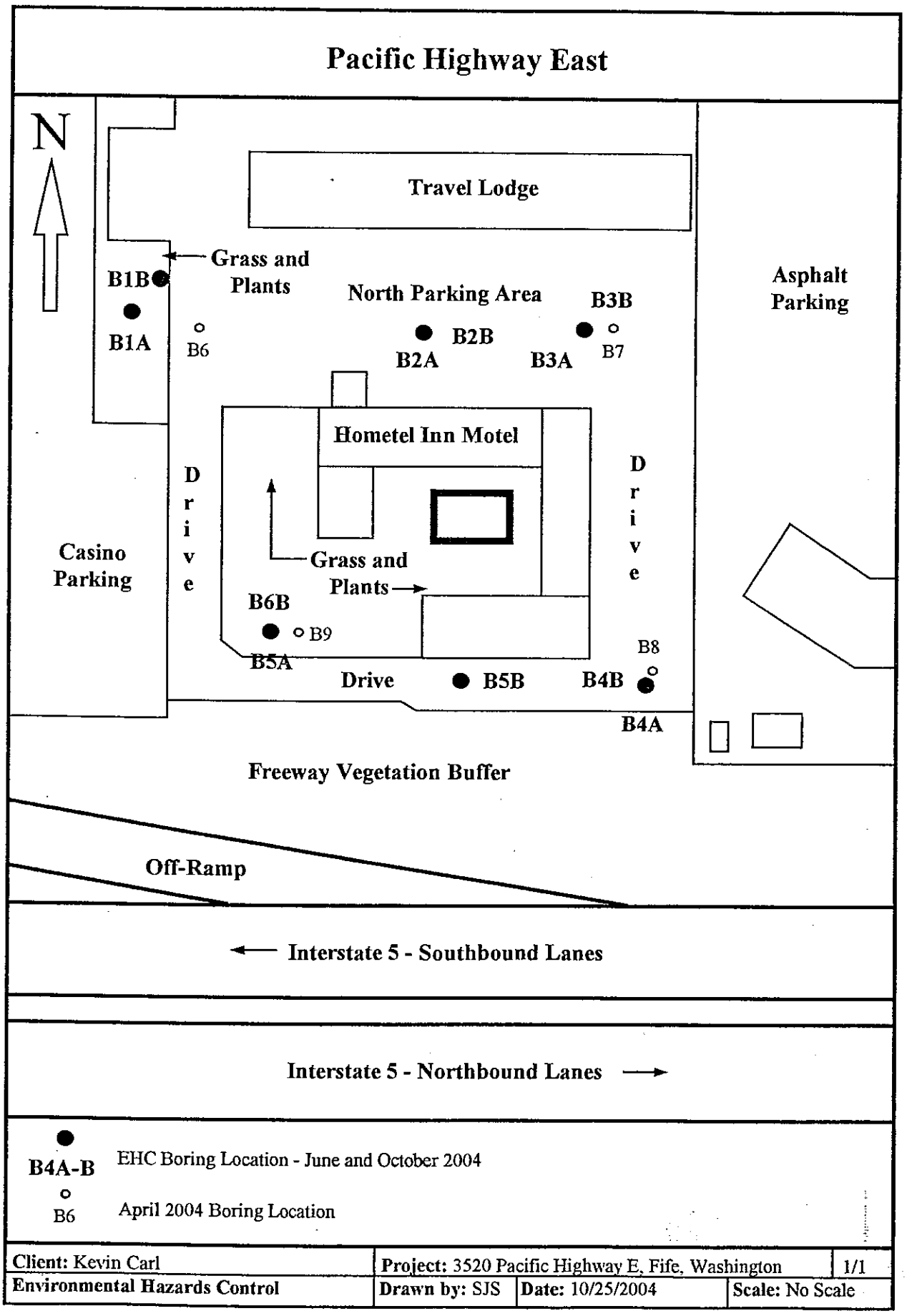

Client: Kevin Carl	**Project:** 3520 Pacific Highway E, Fife, Washington		1/1
Environmental Hazards Control	**Drawn by:** SJS	**Date:** 10/25/2004	**Scale:** No Scale

Hometel Inn Motel, Fife, Washington
Project: EHC04061A

LABORATORY ANALYSIS

Attachment 3

ESN NORTHWEST
Environmental
Services Network

RECEIVED
11-1-04
by ESN

October 26, 2004

Steven Salter
Environmental Hazards Control
36526 3rd Avenue SW, Suite 101
Federal Way, WA 98023-7330

Dear Mr. Salter:

Please find enclosed the analytical data report for the Hometel Inn Motel Project located in Fife, Washington. Direct Push services were conducted on October 21, 2004. Soil samples were analyzed for Pb, Cr, and As by Method 7000 series on October 22, 2004.

The results of these analyses are summarized in the attached table. All soil values are reported on a dry weight basis. Applicable detection limits and QA/QC data are included. An invoice for this analytical work is also enclosed.

ESN Northwest appreciates the opportunity to have provided analytical services to Environmental Hazards Control for this project. If you have any further questions about the data report, please give me a call. It was a pleasure working with you on this project, and we are looking forward to the next opportunity to work together.

Sincerely,

Michael A Korosec

Michael A. Korosec
President

677 Woodland Square Lp. SE, Suite D ■ Lacey, Washington 98503 ■ 360.459.4670 ■ FAX 360.459.3432
Web Site: *www.esnnw.com* E-Mail: *info@esnnw.com*

ENVIRONMENTAL SERVICES NETWORK NORTHWEST, INC.

HOMETEL INN PROJECT
Fife, Washington
Environmenal Hazard Control
Client Project #EHC 04061A

Heavy Metals in Soil by EPA-7000 Series

Sample Number	Date Analyzed	Lead (Pb) EPA 7420 (mg/kg)	Chromium (Cr) EPA 7190 (mg/kg)	Arsenic (As) EPA 7061 (mg/kg)
Method Blank	10/22/04	nd	nd	nd
B1B-1	10/22/04	60	nd	nd
B1B-1 Dup.	10/22/04	56	nd	nd
B1B-2	10/22/04	nd	nd	nd
B1B-3	10/22/04	nd	nd	nd
B2B-1	10/22/04	nd	nd	nd
B2B-2	10/22/04	nd	nd	nd
B2B-3	10/22/04	nd	nd	nd
B2B-4	10/22/04	nd	nd	nd
B3B-1	10/22/04	nd	nd	nd
B3B-2	10/22/04	nd	nd	nd
B3B-3	10/22/04	36	nd	nd
B3B-4	10/22/04	nd	nd	nd
B4B-1	10/22/04	nd	nd	nd
B4B-2	10/22/04	nd	nd	nd
B4B-3	10/22/04	nd	nd	nd
B5B-1	10/22/04	nd	nd	nd
B5B-2	10/22/04	nd	nd	nd
B5B-3	10/22/04	nd	nd	nd
B6B-1	10/22/04	nd	nd	nd
B6B-2	10/22/04	nd	nd	nd
B6B-3	10/22/04	nd	nd	nd
B6B-3 Dup.	10/22/04	nd	nd	nd
Method Detection Limits		5	5	5

"nd" Indicates not detected at listed detection limits.

ANALYSES PERFORMED BY: T. McCall

ENVIRONMENTAL SERVICES NETWORK NORTHWEST, INC.

HOMETEL INN PROJECT
Fife, Washington
Environmenal Hazard Control
Client Project #EHC 04061A

QA/QC Data - Total Metals EPA-7000 Series Analyses

Sample Number: B1B-1

	Matrix Spike			Matrix Spike Duplicate			RPD
	Spiked Conc. (mg/kg)	Measured Conc. (mg/kg)	Spike Recovery (%)	Spiked Conc. (mg/kg)	Measured Conc. (mg/kg)	Spike Recovery (%)	(%)
Lead	250	259	104	250	259	104	0.00
Chromium	250	252	101	250	261	104	3.51
Arsenic	250	230	92	250	235	94	2.15

	Laboratory Control Sample		
	Spiked Conc. (mg/kg)	Measured Conc. (mg/kg)	Spike Recovery (%)
Lead	250	251	100
Chromium	250	274	110
Arsenic	250	241	96

ACCEPTABLE RECOVERY LIMITS FOR MATRIX SPIKES: 65%-135%
ACCEPTABLE RPD IS 35%

ANALYSES PERFORMED BY: T. McCall

ESN NORTHWEST Environmental Services Network

CHAIN-OF-CUSTODY RECORD

CLIENT: Environmental Hazards Control

ADDRESS: 36526-3rd Av SW Ste 101
Federal Way, WA 98023

PHONE: (253) 925-1060 FAX: (253) 874-6556

CLIENT PROJECT #: EHC040614 PROJECT MANAGER: SJS

DATE: 10-21-04 PAGE 1 OF 2

PROJECT NAME: Hometel Inn

LOCATION: 3520 Pac Hwy E, Fife WA

COLLECTOR: S J Salter DATE OF COLLECTION 10-21-04

Sample Number	Depth	Time	Sample Type	Container Type	ANALYSES: VOA 8021B	VOA 8021B BTEX Only	VOA 8260	SEMI VOL 8270	TPH - HCID	TPH 8015 (gasoline)	TPH 8015 (diesel)	TPH 8015 (d & o)	PAH 8100	PAH 8270	PCBs 8082	Pesticides 8081	EPH	VPH	Methamphetamine	Pb, As, Cr	Hex Chrome				NOTES	Total Number of Containers	Laboratory Note Number
1. B1B-1	0-.5	1210	S	4 oz																						1	
2. B1B-2	1-1.5																										
3. B1B-3	2-2.5																										
4. B2B-1	.5-1'	1243																									
5. B2B-2	1'-1.5																										
6. B2B-3	2-2.5																										
7. B2B-4	2.5-3																										
8. B3B-1	.5-1	1300																									
9. B3B-2	1-1.5																										
10. B3B-3	2-2.5																										
11. B3B-4	2.5-3																										
12. B4B-1	.5-1	1307																									
13. B4B-2	1-1.5																										
14. B4B-3	2.5-3																										
15. B5B-1	.5-1	1324																									
16. B5B-2	1.5-2																										
17. B5B-3	3-3.5																										
18.																											

RELINQUISHED BY (Signature)	DATE/TIME	RECEIVED BY (Signature)	DATE/TIME
[signature]	10-21-04	[signature]	10/21/04 1415
RELINQUISHED BY (Signature)	DATE/TIME	RECEIVED BY (Signature)	DATE/TIME

SAMPLE DISPOSAL INSTRUCTIONS

☐ ESN DISPOSAL @ $2.00 each ☐ Return ☐ Pickup

SAMPLE RECEIPT	
TOTAL NUMBER OF CONTAINERS	
CHAIN OF CUSTODY SEALS Y/N/NA	
SEALS INTACT? Y/N/NA	
RECEIVED GOOD COND./COLD	
NOTES:	

LABORATORY NOTES:
Analysis:
As, Cr & Pb

Turn Around Time: 24 HR 48 HR 5 DAY

ESN NORTHWEST | Environmental Services Network

CHAIN-OF-CUSTODY RECORD

CLIENT: Environmental Hazards Control

ADDRESS: 34524 - 3rd Ave SW Ste 101 Federal Way, WA 98023

PHONE: (253) 925-1940 FAX: (253) 924-6554

CLIENT PROJECT #: Encovolia PROJECT MANAGER: SJS

DATE: 10-21-04 PAGE 2 OF 2

PROJECT NAME: Hamilton Inn

LOCATION: 3520 Pacific Hwy E, Fife, WA

DATE OF COLLECTION: 10-21-04

COLLECTOR: Jeff Salter

Sample Number	Depth	Time	Sample Type	Container Type	ANALYSES: VOA 8021B	VOA 8021B BTEX Only	VOA 8260	SEMI VOL 8270	TPH - HCID	TPH 8015 (gasoline)	TPH 8015 (diesel)	TPH 8015 (d & o)	PAH 8100	PAH 8270	PCBs 8082	Pesticides 8081	EPH	VPH	Methamphetamine	Pb, As + Cr Hex Chrome	NOTES	Total Number of Containers	Laboratory Note Number
1. B03-1	0-.5	1340	S	4 oz															S			1	
2. B03-2	2-2.5	〃	〃	〃															〃			1	
3. B03-3	3.5-4	〃	〃	〃															〃			1	
4.																							
5.																							
6.																							
7.																							
8.																							
9.																							
10.																							
11.																							
12.																							
13.																							
14.																							
15.																							
16.																							
17.																							
18.																							

RELINQUISHED BY (Signature)	DATE/TIME	RECEIVED BY (Signature)	DATE/TIME
JS	10-21-04	[signature]	10/21/04 1415
RELINQUISHED BY (Signature)	DATE/TIME	RECEIVED BY (Signature)	DATE/TIME

SAMPLE DISPOSAL INSTRUCTIONS

☐ ESN DISPOSAL @ $2.00 each ☐ Return ☐ Pickup

SAMPLE RECEIPT	
TOTAL NUMBER OF CONTAINERS	
CHAIN OF CUSTODY SEALS Y/N/NA	
SEALS INTACT? Y/N/NA	
RECEIVED GOOD COND./COLD	
NOTES:	

LABORATORY NOTES:

Analysis:

As, Cr & Pb

Turn Around Time: 24 HR 48 HR (5 DAY)

Hometel Inn Motel, Fife, Washington
Project: EHC04061A

WASHINGTON STATE, DEPARTMENT OF ECOLOGY LETTER

AND

WASHINGTON ADMINISTRATIVE CODE 173-340-900
MTCA, METHOD A CLEANUP LEVELS

Attachment 4

STATE OF WASHINGTON
DEPARTMENT OF ECOLOGY
PO Box 47775 • Olympia, Washington 98504-7775 • (360) 407-6300

CERTIFIED MAIL

August 13, 2004

Mr. Rod Giffels
GVA Kidder Mathews
1201 Pacific Avenue, #1400
Tacoma, WA 98402

Dear Mr. Giffels:

RE: The Hometel Motor Inn Site, located at 3520 Pacific Highway E., Fife, Washington

This letter is written in response to your request to provide a no-further-action (NFA) letter for the Hometel Motor Inn site, located at 3520 Pacific Hwy E., Fife, Washington. Besides a **Phase I Environmental Site Assessment** (NVL Laboratories, June 25, 2002), two studies have been conducted on this site; one by Robinson & Noble/Saltbush Environmental Services in April 2004 (**Fife, Washington Phase I and Limited Phase II Environmental Site Assessment**), and one by Environmental Hazards Control (EHC) [**Subsurface Investigation, 3520 Pacific Highway East, Fife, Washington 98424 (Hometel Inn Motel)**] in June 2004. The Robinson & Noble study was initiated by the Puyallup Indian Tribe to evaluate both the Hometel and adjacent casino properties. Petroleum hydrocarbons were detected on the casino property, but not on the Hometel site. Neither study found petroleum hydrocarbons on the Hometel property. However, metals were detected in the ground water above the Model Toxics Control Act (MTCA) Method A cleanup levels. Arsenic, chromium and lead were found in the ground water in the earlier study and arsenic in the last study. Ground water was encountered at a depth of between 2.5 ft and 4.5 ft below ground surface (bgs). Unfortunately, because these metals have been found in the ground water above the MTCA cleanup levels, it is not possible to provide an NFA letter for the Hometel Motor Inn site, at this time. However, it could be possible to obtain an NFA letter for this site if certain additional work is conducted at this site. The following options are available to you and your clients:

1. Documentation should be provided for the soils located in the vadose zone (above the water table) to determine that the site is or is not a source for the metals contamination detected in the ground water. The fill material for this site may be

a source of metals and it should be characterized as completely as possible.

2. The ground water should be sampled to obtain analyses for metals (including arsenic, chromium and lead). Both dissolved and total fractions samples should be obtained. Wells should be constructed to determine whether elevated levels of metals are entering the property from off property and/or leaving the property down gradient. Depending on whether contaminants of concern are detected, additional samples may be required. If constituents are detected in the ground water, monitoring will be necessary to provide assurance that the concentrations remain below model toxics control act (MTCA) regulatory levels for four continuous quarters. An NFA letter could be issued once it is determined that ground water and soils is not causing harm to human health or the environment.

3. If it is possible to determine that the metals contamination in the ground water is an area wide issue, it may be possible to place a restrictive covenant on the ground water. However, because your property may be part of an area-wide site, Ecology may not be able to provide an NFA letter, but rather would provide an opinion letter. The property would be defined as part of a greater area defined by the arsenic ground-water plume and resolution would not occur until all of the greater area had been addressed as a formal cleanup (Agreed Order or Consent Decree). Generally, the criteria to placing a restrictive covenant on ground water are that the water is not being consumed on site and concentrations above MTCA regulatory cleanup levels are not leaving the property. However, should an area-wide contamination problem be determined, as part of the remedy selection, Ecology may approve an area-wide conditional point of compliance. "The area-wide conditional point(s) of compliance shall be as close as practicable to each source of hazardous substances, not to exceed the extent of ground water contamination at the time the department approves an area-wide conditional point of compliance. This provision may be applied only at areas that are affected by hazardous substances released from multiple sources that have resulted in commingled plumes of contaminated ground water that are not practicable to address separately. A site may have more than one area-wide conditional point of compliance to address multiple sources and types of contaminants. An area-wide conditional point of compliance may be approved under this provision only if all of the following conditions have been met:

   (A) The person conducting the cleanup action has complied with WAC 173-340-350 through 173-340-390, including a demonstration that it is not practicable to meet a point of compliance throughout the ground water contamination within a reasonable restoration time frame.

   (B) A plan has been developed for implementation of the cleanup action,

including a description of how any necessary access to the affected properties will be obtained.

(C) If the contaminated ground water is considered to be potable under WAC 173-340-720(2), current developments in the area encompassed by the area-wide conditional point of compliance and any other areas potentially affected by the ground water contamination are served by a public water system that obtains its water from an offsite source and it can be demonstrated that the water system has sufficient capacity to serve future development in these areas. This demonstration may be made by obtaining a written statement to this effect from the water system operator.

(D) All property owners, tribes, local governments, and water purveyors with jurisdiction in the area potentially affected by the ground water contamination have been mailed a notice of the proposal to establish an area-wide conditional point of compliance and provided an opportunity to comment. The notice shall specifically ask for information on existing and planned uses of the ground water. The notice shall be in addition to any notice provided under WAC 173-340-600. The department will give greater weight to information based on an adopted or pending plan or similar preexisting document. When the department is providing technical assistance under WAC 173-340-515, the department shall also provide an opportunity to comment to the public through the *Site Register* before issuing a written opinion.

(E) Other conditions as determined by the department on a case-by-case basis. [WAC 173-340-720(8)(d)(iii)]

Please note that because your actions were not, or will not be conducted under a consent decree with Ecology, this letter is written pursuant to RCW 70.105D.030(1)(i) and does not constitute a settlement by the state under RCW 70.105D.040(4) and is not binding on Ecology.

The opinions presented by Ecology in this letter are made with respect to the information provided in the documents listed above. This opinion is only applicable to the specified site (or portion of the site) and may not be used to justify action at any other site (or portion of the site) nor any other properties owned or operated by Star Lodging of the Northwest, Mr. Amrit Pal Singh or their representatives.

The State, Ecology, and its officers and employees are immune from all liability and no cause of action of any nature may arise from any act or omission in providing this determination.

If you have any questions about any of the information presented in this letter, please contact me at (360) 407-6267.

Sincerely,

Charles S. Cline
Toxics Cleanup Program
Southwest Regional Office

CSC/ksc:HometelMotorInnOpinion

cc: Mr. Amrit Pal Singh, Star Lodging of the Northwest, LLC
Ms. Sharon Bell, Tacoma-Pierce County Health Dept.
Trish Akana, Department of Ecology (SW0601)

Table 720-1
Method A Cleanup Levels for Ground Water.[a]

Hazardous Substance	CAS Number	Cleanup Level
Arsenic	7440-38-2	5 ug/liter[b]
Benzene	71-43-2	5 ug/liter[c]
Benzo(a)pyrene	50-32-8	0.1 ug/liter[d]
Cadmium	7440-43-9	5 ug/liter[e]
Chromium (Total)	7440-47-3	50 ug/liter[f]
DDT	50-29-3	0.3 ug/liter[g]
1,2 Dichloroethane (EDC)	107-06-2	5 ug/liter[h]
Ethylbenzene	100-41-4	700 ug/liter[i]
Ethylene dibromide (EDB)	106-93-4	0.01 ug/liter[j]
Gross Alpha Particle Activity		15 pCi/liter[k]
Gross Beta Particle Activity		4 mrem/yr[l]
Lead	7439-92-1	15 ug/liter[m]
Lindane	58-89-9	0.2 ug/liter[n]
Methylene chloride	75-09-2	5 ug/liter[o]
Mercury	7439-97-6	2 ug/liter[p]
MTBE	1634-04-4	20 ug/liter[q]
Naphthalenes	91-20-3	160 ug/liter[r]
PAHs (carcinogenic)		See benzo(a)pyrene[d]
PCB mixtures		0.1 ug/liter[s]
Radium 226 and 228		5 pCi/liter[t]
Radium 226		3 pCi/liter[u]
Tetrachloroethylene	127-18-4	5 ug/liter[v]
Toluene	108-88-3	1,000 ug/liter[w]
Total Petroleum Hydrocarbons[x] [Note: Must also test for and meet cleanup levels for other petroleum components--see footnotes!]		

Gasoline Range Organics		800 ug/liter
Benzene present in ground water		1,000 ug/liter
No detectable benzene in ground water		
Diesel Range Organics		500 ug/liter
Heavy Oils		500 ug/liter
Mineral Oil		500 ug/liter
1,1,1 Trichloroethane	71-55-6	200 ug/liter[y]
Trichloroethylene	79-01-6	5 ug/liter[z]
Vinyl chloride	75-01-4	0.2 ug/liter[aa]
Xylenes	1330-20-7	1,000 ug/liter[bb]

Footnotes:

a **Caution on misusing this table.** This table has been developed for specific purposes. It is intended to provide conservative cleanup levels for drinking water beneficial uses at sites undergoing routine cleanup actions or those sites with relatively few hazardous substances. This table may not be appropriate for defining cleanup levels at other sites. For these reasons, the values in this table should not automatically be used to define cleanup levels that must be met for financial, real estate, insurance coverage or placement, or similar transactions or purposes. Exceedances of the values in this table do not necessarily mean the ground water must be restored to those levels at all sites. The level of restoration depends on the remedy selected under WAC 173-340-350 through 173-340-390.

b **Arsenic.** Cleanup level based on background concentrations for state of Washington.

c **Benzene.** Cleanup level based on applicable state and federal law (WAC 246-290-310 and 40 C.F.R. 141.61).

d **Benzo(a)pyrene.** Cleanup level based on applicable state and federal law (WAC 246-290-310 and 40 C.F.R. 141.61), adjusted to a 1×10^{-5} risk. If other carcinogenic PAHs are suspected of being present at the site, test for them and use this value as the total concentration that all carcinogenic PAHs must meet using the toxicity equivalency methodology in WAC 173-340-708(8).

e **Cadmium.** Cleanup level based on applicable state and federal law (WAC 246-290-310 and 40 C.F.R. 141.62).

f **Chromium (Total).** Cleanup level based on concentration derived using Equation 720-1 for hexavalent chromium. This is a total value for chromium III and chromium VI. If just chromium III is present at the site, a cleanup level of 100 ug/l may be used (based on WAC 246-290-310 and 40 C.F.R. 141.62).

g **DDT (dichlorodiphenyltrichloroethane).** Cleanup levels based on concentration derived using Equation 720-2.

h **1,2 Dichloroethane (ethylene dichloride or EDC).** Cleanup level based on applicable state and federal law (WAC 246-290-310 and 40 C.F.R. 141.61).

i **Ethylbenzene.** Cleanup level based on applicable state and federal law (WAC 246-290-310 and 40 C.F.R. 141.61).

are #6 fuel oil, bunker C oil, hydraulic oil and waste oil. The cleanup level is based on protection from noncarcinogenic effects during drinking water use, assuming a product composition similar to diesel fuel. The ground water cleanup level for any carcinogenic components of the petroleum [such as benzene, PAHs and PCBs] and any noncarcinogenic components [such as ethylbenzene, toluene, xylenes and naphthalenes], if present at the site, must also be met. See Table 830-1 for the minimum testing requirements for heavy oil releases.

Mineral oil means non-PCB mineral oil, typically used as an insulator and coolant in electrical devices such as transformers and capacitors measured using NWTPH-Dx. The cleanup level is based on protection from noncarcinogenic effects during drinking water use. Sites using this cleanup level must analyze ground water samples for PCBs and meet the PCB cleanup level in this table unless it can be demonstrated that: (1) The release originated from an electrical device manufactured after July 1, 1979; or (2) oil containing PCBs was never used in the equipment suspected as the source of the release; or (3) it can be documented that the oil released was recently tested and did not contain PCBs. Method B (or Method C, if applicable) must be used for releases of oils containing greater than 50 ppm PCBs. See Table 830-1 for the minimum testing requirements for mineral oil releases.

y **1,1,1 Trichloroethane.** Cleanup level based on applicable state and federal law (WAC 246-290-310 and 40 C.F.R. 141.61).

z **Trichloroethylene.** Cleanup level based on applicable state and federal law (WAC 246-290-310 and 40 C.F.R. 141.61).

aa **Vinyl chloride.** Cleanup level based on applicable state and federal law (WAC 246-290-310 and 40 C.F.R. 141.61), adjusted to a 1 x 10^{-5} risk.

bb **Xylenes.** Cleanup level based on xylene not exceeding the maximum allowed cleanup level in this table for total petroleum hydrocarbons and on prevention of adverse aesthetic characteristics. This is a total value for all xylenes.

Table 740-1
Method A Soil Cleanup Levels for Unrestricted Land Uses.[a]

Hazardous Substance	CAS Number	Cleanup Level
Arsenic	7440-38-2	20 mg/kg[b]
Benzene	71-43-2	0.03 mg/kg[c]
Benzo(a)pyrene	50-32-8	0.1 mg/kg[d]
Cadmium	7440-43-9	2 mg/kg[e]
Chromium		
Chromium VI	18540-29-9	19 mg/kg[f1]
Chromium III	16065-83-1	2,000 mg/kg[f2]
DDT	50-29-3	3 mg/kg[g]
Ethylbenzene	100-41-4	6 mg/kg[h]
Ethylene dibromide (EDB)	106-93-4	0.005 mg/kg[i]
Lead	7439-92-1	250 mg/kg[j]

Lindane	58-89-9	0.01 mg/kg[k]
Methylene chloride	75-09-2	0.02 mg/kg[l]
Mercury (inorganic)	7439-97-6	2 mg/kg[m]
MTBE	1634-04-4	0.1 mg/kg[n]
Naphthalenes	91-20-3	5 mg/kg[o]
PAHs (carcinogenic)		See benzo(a)pyrene[d]
PCB Mixtures		1 mg/kg[p]
Tetrachloroethylene	127-18-4	0.05 mg/kg[q]
Toluene	108-88-3	7 mg/kg[r]
Total Petroleum Hydrocarbons[s] [Note: Must also test for and meet cleanup levels for other petroleum components--see footnotes!]		
Gasoline Range Organics		100 mg/kg
Gasoline mixtures without benzene and the total of ethylbenzene, toluene and xylene are less than 1% of the gasoline mixture		30 mg/kg
All other gasoline mixtures		
Diesel Range Organics		2,000 mg/kg
Heavy Oils		2,000 mg/kg
Mineral Oil		4,000 mg/kg
1,1,1 Trichloroethane	71-55-6	2 mg/kg[t]
Trichloroethylene	79-01-6	0.03 mg/kg[u]
Xylenes	1330-20-7	9 mg/kg[v]

Footnotes:

a **Caution on misusing this table.** This table has been developed for specific purposes. It is intended to provide conservative cleanup levels for sites undergoing routine cleanup actions or for sites with relatively few hazardous substances, and the site qualifies under WAC 173-340-7491 for an exclusion from conducting a simplified or site-specific terrestrial ecological evaluation, or it can be demonstrated using a terrestrial ecological evaluation under WAC 173-340-7492 or 173-340-7493 that the values in this table are ecologically protective for the site. This table may not be appropriate for defining cleanup levels at other sites. For these reasons, the values in this table

Hometel Inn Motel, Fife, Washington
Project: EHC04061A

BORING LOGS

Attachment 5

ENVIRONMENTAL HAZARDS CONTROL

Project: Hometel Inn Motel	Project #: EHC040614
Address: 3520 Pac Hwy E	Well/Test Pit #: B13
Fife, WA 98424	Date: 10-21-04
Client: Kevin Carl	EHC Rep: OJS

Ft.	Soil Description	GW				Well: As-Built Design
	Dark soil - sand; humus					
1	Brown med - coarse sand	▽				
2	Wet grey med - coarse sand					
3						
4						
5						

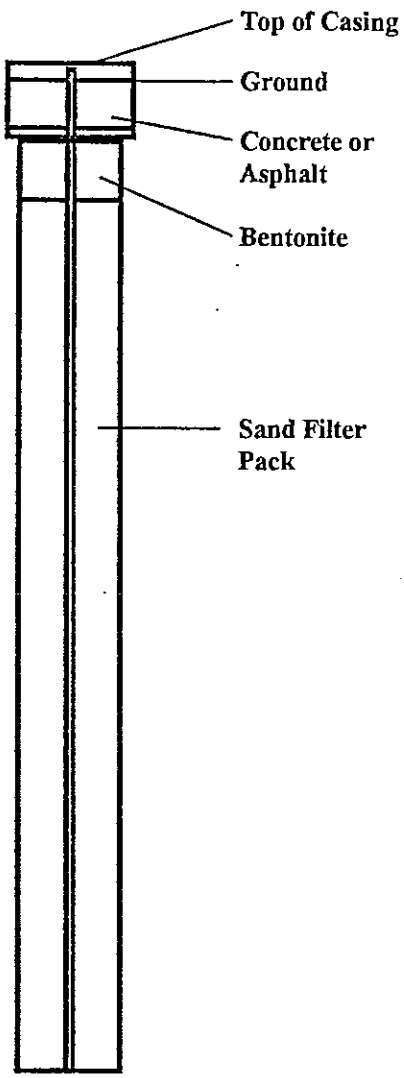

Legend/Notes:

Start: 1203
Stop: 1206
GW: 1' BGS
Samples: 0-.5'
1'-1.5'
2'-2.5'



well-log.pub.5-2001

36526-3rd Avenue SW, Suite 101, Federal Way, Washington 98023-7330
Seattle: (253) 874-6556 Tacoma: (253) 925-1060

ENVIRONMENTAL HAZARDS CONTROL

Project: Hometel Inn Motel
Address: 3520 Pac Hwy E
Fife, WA 98424
Client: Kevin Cook

Project #: ENC040614
Well/Test Pit #: B2B
Date: 10-21-04
EHC Rep: JTS

Ft.	Soil Description	GW
1	Asphalt Coarse sand & gravel	
2	Med-coarse sand	
3	Moist olive sand	
4	Wet fine-med sand	▽
5	" " " " " "	

Well: As-Built Design

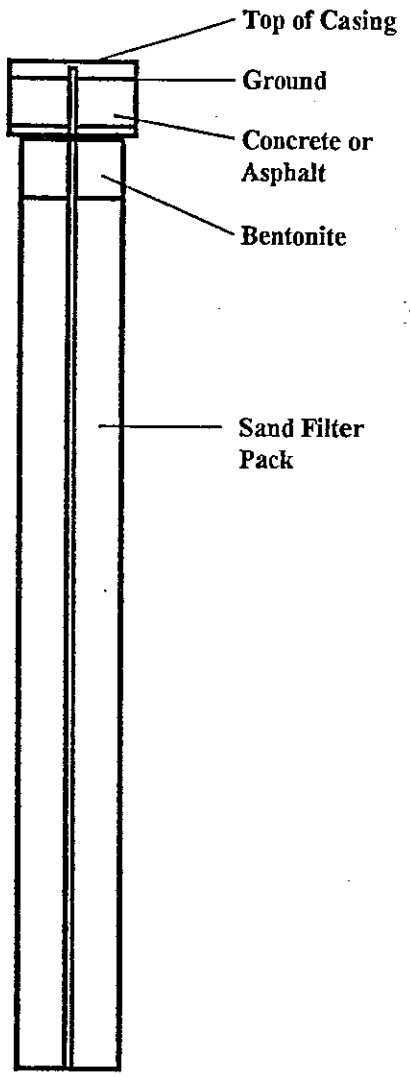

Legend/Notes:
START: 1220
STOP: 1231
GW: 3.25' BG
SAMPLES: .5-1',
1-1.5',
2-2.5',
2.5-3'

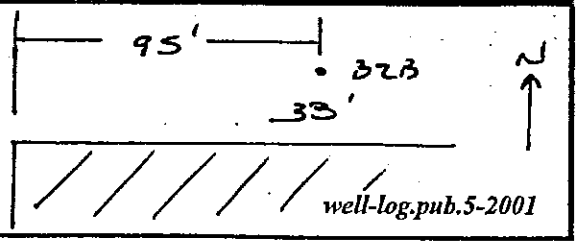

well-log.pub.5-2001

36526-3rd Avenue SW, Suite 101, Federal Way, Washington 98023-7330
Seattle: (253) 874-6556 Tacoma: (253) 925-1060

ENVIRONMENTAL HAZARDS CONTROL

Project: Hunter Inn Motel
Address: 3520 Pac Hwy E
Fife, WA 98424
Client: Kevin Cook

Project #: Encovoria
Well/Test Pit #: B33
Date: 10-21-04
EHC Rep: DTS

Ft.	Soil Description	GW
1	Asphalt	
1	Coarse sand & Gravel	
2	Moist brown med-coarse sand	
3	Wet grey med-coarse sand	▽
4		
5		

Well: As-Built Design

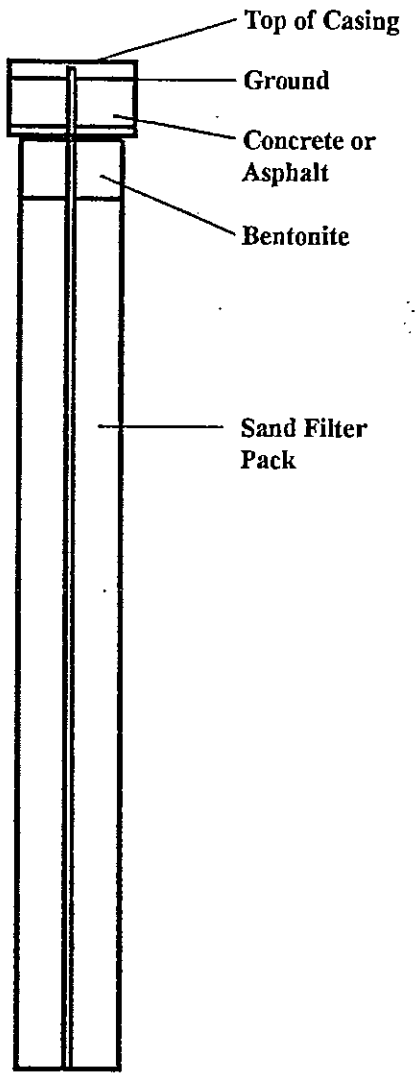

Legend/Notes:
Start: 1250
Stop: 1254
GW: 3'3.05
Samples: .5'-1'
1'-1.5'
2'-2.5'
2.5'-3'

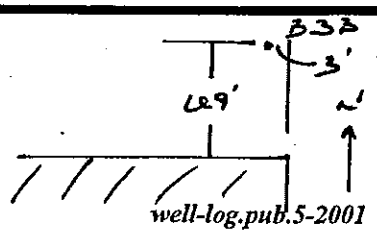

well-log.pub.5-2001

36526-3rd Avenue SW, Suite 101, Federal Way, Washington 98023-7330
Seattle: (253) 874-6556 Tacoma: (253) 925-1060

ENVIRONMENTAL HAZARDS CONTROL

Project: Hometel Inn Motel	Project #: EHC040014
Address: 3520 Pac Hwy E	Well/Test Pit #: B4B
Fife, WA 98424	Date: 10-21-04
Client: Kevin Carl	EHC Rep: GJS

Ft.	Soil Description	GW				Well: As-Built Design
	Asphalt					
1	Coarse sand & gravel					
2						
3	Moist - wet grey sand					
4		▽				
5						

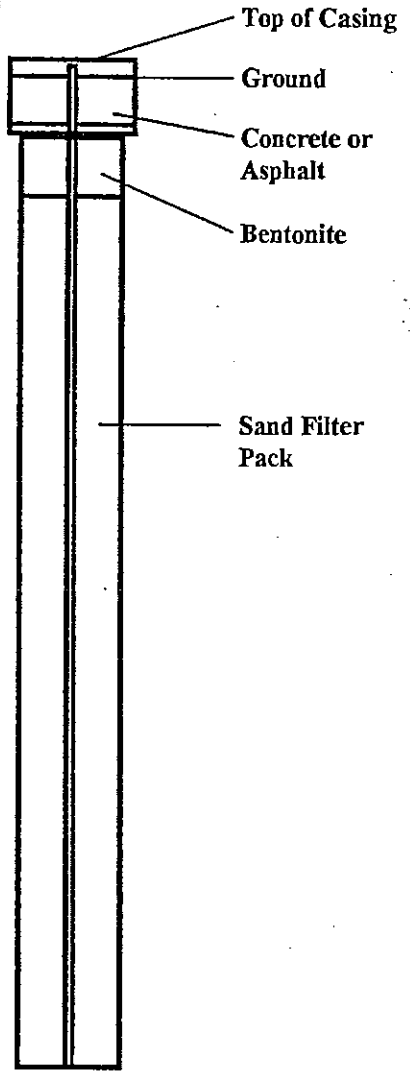

Legend/Notes:
Start: 1302
Stop: 1304
GW: 3' BGS
Samples: .5-1'
1'-1.5'
2.5'-3'

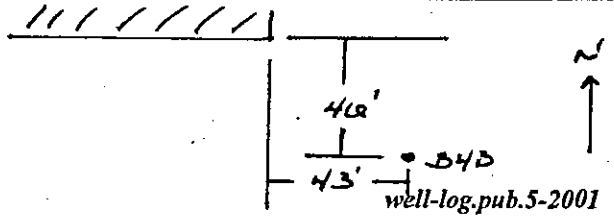

well-log.pub.5-2001

36526-3rd Avenue SW, Suite 101, Federal Way, Washington 98023-7330
Seattle: (253) 874-6556 Tacoma: (253) 925-1060

ENVIRONMENTAL HAZARDS CONTROL

Project: Hometel Inn Motel	Project #: EHC040U1A
Address: 3520 Pac Hwy E	Well/Test Pit #: B5B
Fife, WA 98424	Date: 10-21-04
Client: Kevin Carl	EHC Rep: SJS

Ft.	Soil Description	GW				Well: As-Built Design
	Asphalt					
1	Coarse sand &					
2	gravel					
3						
4	Wet grey med-coarse sand	▽				
5						

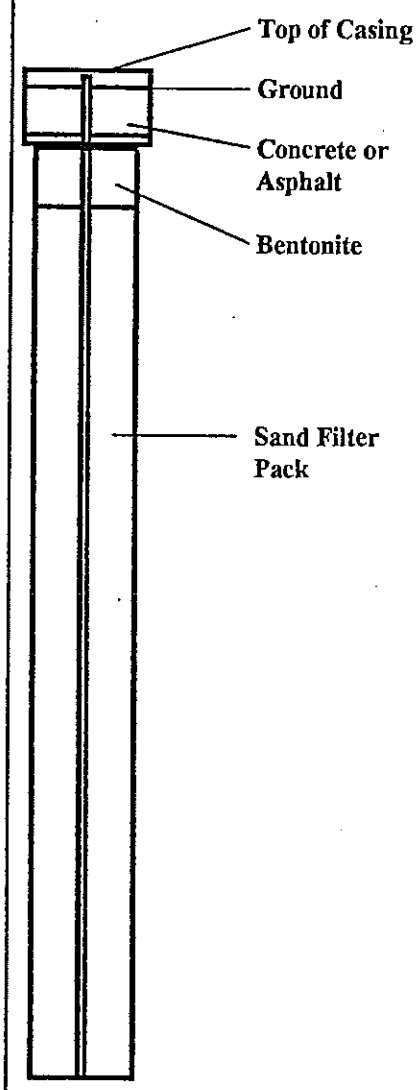

Legend/Notes:
Start: 1311
Stop: 1314
GW: 3.5 BGS
Samples: .5'-1'
1.5'-2'
3'-3.5'

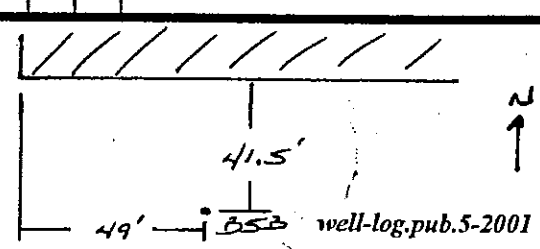

well-log.pub.5-2001

36526-3rd Avenue SW, Suite 101, Federal Way, Washington 98023-7330
Seattle: (253) 874-6556 Tacoma: (253) 925-1060

ENVIRONMENTAL HAZARDS CONTROL

Project: Nonetel Inn Motel
Address: 3520 Pac Hwy E
Fife, WA 98424
Client: Kevin Chan

Project #: ENE040614
Well/Test Pit #: MW3
Date: 10-21-04
EHC Rep: JTJ

Ft.	Soil Description	GW
1	MED-COARSE SAND	
2	COARSE SAND & GRAVEL	
3		
4	WET GREY SILTY SAND	
5	" " " " " "	▽

Well: As-Built Design

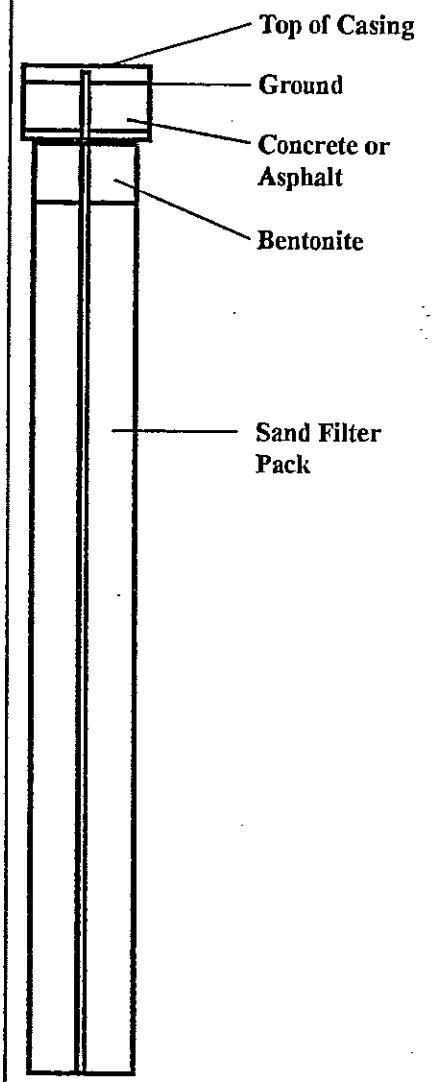

Legend/Notes:
START: 1333
STOP: 1335
GW: 4' BGS
SAMPLES: 0-.5'
2'-2.5'
3'-3.5'



well-log.pub.5-2001

36526-3rd Avenue SW, Suite 101, Federal Way, Washington 98023-7330
Seattle: (253) 874-6556 Tacoma: (253) 925-1060

Hometel Inn Motel, Fife, Washington
Project: EHC04061A

EQUIPMENT LIST

Attachment 6

Hometel Inn Motel, Fife, Washington
Project: EHC04061A

Equipment List

Attachment 6

The following is a list of equipment used by EHC during the *Subsurface Investigation* and related work at 3520 Pacific Highway East, Fife, Washington.

1. Disposable coveralls
2. Disposable latex gloves
3. Distilled/de-ionized water (2 gallons)
4. Trisodium phosphate
5. Paper towels
6. Sealable plastic bags
7. Utility knife
8. Measuring tapes (25' and 300')
9. Flash light
10. Tools kit (ratchet, sockets, Allen wrenches, pliers, screw drivers, etc.)
11. 4 ounce glass jars
12. Poly bottles
13. Stainless steel trowel
14. Hand wipes (unscented)
15. Numerous orange cones for directing traffic and cordoning off work areas.
16. Department of Transportation approved sign indicating "Road Work Ahead".

Environmental Hazards Control
36526–3rd Avenue Southwest, Suite 101
Federal Way, Washington 98023-7330
Seattle: (253) 874-6556
Tacoma:(253) 925-1060
www.envirohazardscontrol.com

EHC

RECEIVED
DEPT. OF ECOLOGY/CRO

'04 DEC 29 P 3 :24

December 29, 2004

Kevin Carl
Korum Ford of Fife
1701 Alexander Avenue
Fife, Washington 98242

Re: Groundwater Well Installation and Monitoring
3520 Pacific Highway East, Fife, Washington 98424 (Hometel Inn Motel)

Dear Kevin,

Environmental Hazards Control (EHC) is pleased to submit this *Groundwater Well Installation and Monitoring* report on the referenced property. The site work was performed adjacent previous sampling locations in the parking areas and vegetation strips near the four (4) corners of the property.

1.0 Purpose

The purpose of our services was to evaluate shallow groundwater (GW) and offer recommendations for further investigation, if warranted. Based upon previous sample data and discussions with Chuck Cline, Section Manager for the Washington State, Department of Ecology (WDOE), Southwest Region, it was determined GW wells would be installed on site to sample for the heavy metal arsenic. The sampling was to be performed on the south and north sides of the property in an attempt to profile total and dissolved concentrations of the heavy metal arsenic as it lensed across the site in a northerly direction.

The following is an outline of the critical elements of the sampling:

- Review previously published reports on subject;
- Review WDOE letters concerning the site;
- Discuss the project status with Chuck Cline at WDOE;
- Install GW wells near the 4 corners of the subject and sample for the heavy metal arsenic;
- Document conditions found;
- Submit samples to an approved laboratory for analysis;
- Provide a written report of findings with recommendations.

2.0 Services

The following services were provided by EHC:

- Reviewed previously published reports on subject;
- Reviewed WDOE letters concerning the site and possible "No Further Action Letters";
- Discussed the project status with Chuck Cline at WDOE and arrived at a sampling protocol;
- Developed a *Sampling Plan* to install GW wells near previous boring locations;
- Revised the existing *Health and Safety Plan (HASP)*;
- Reviewed *Sampling Plan* and *HASP* with driller from Environmental Services Network, Northwest (ESN);
- On December 17, 2004, a total of 4 - ¾" diameter GW wells were installed near the 4 corners of the subject;
- The GW wells were installed using a truck-mounted direct push hydraulic auger (Strataprobe) and set to depths of 6' to 8' below ground surface (bgs);
- Groundwater was encountered in all 4 GW wells (W1 – W4) ranging between about 1' and 3' bgs;
- EHC recorded the depth of each well, along with screen size, length of screen, etc. on Boring Logs;
- On December 18, 2004, EHC developed and/or purged the wells by evacuating about 1 gallon of GW and recorded the pH and temperature prior to and throughout the purging process on Groundwater Sampling Logs;
- On December 18, 2004, EHC drew 2 separate samples of GW from each well with a gravity pump or a bearing and tube sampler;
- All sample containers were labeled with the necessary information (sample #, date, time, analysis);
- Samples were stored in a cooler with ice/chiller packs (maintained at approximately 4 degrees centigrade) during field operations;
- The afternoon of December 18, 2004, a proper chain-of-custody was completed;
- The afternoon of December 18, 2004, EHC submitted 8 samples to STL Laboratories in Fife, Washington for analysis of total and dissolved arsenic;
- The laboratory was instructed to filter the 4 dissolved samples prior to analysis;
- The laboratory was informed the samples were contained in plastic or poly bottles with no preservative (H2SO4);
- Requested analysis on all 8 GW samples:
  1. USEPA Method 6020 (Heavy metal arsenic in GW…4 Total and 4 Dissolved);
- Received preliminary analysis via facsimile the morning of December 22, 2004 and reviewed the data;
- Contacted Client and left a voice mail describing preliminary analytical results;
- Summarized the data in a written report with attachments.

3.0 Background

The subject property was a commercial zoned parcel of land occupied by the Hometel Inn Motel. The property was located in the 3500 block of Fife, Washington between Pacific Highway East and

Interstate 5. The subject was utilized as farmland up to the early 1960s. The subject was developed as a motel/hotel in the early to mid-1960s and has been in operation as such to present day.

3.1 Property Reports

- *Subsurface Investigation*, Environmental Hazards Control, EHC04061A, November 4, 2004.
- *Subsurface Investigation*, Environmental Hazards Control, EHC04061, June 25, 2004.
- *Phase I and Limited Phase II Environmental Site Assessment*, Robinson & Noble, Inc. and Saltbush Environmental Services, #1757-004A, April 2004 (EHC was provided the cover page along with pages 8, 9 10, 11, a Vicinity Map and poor copy of the Boring Location Map).
- *Wetlands Review of Hometel Inn Property, City of Fife, 3520 Pacific Highway East, Pierce County Parcel #0320111049*, Russell & Associates, May 12, 2003.
- *Phase I Environmental Site Assessment*, Hometel Inn Motel, NVL Laboratories, Inc. June 25, 2002.
- *Asbestos-Containing Materials Survey*, 3518 Pacific Highway, Fife, WA, Project #2002-285, NVL Laboratories, Inc., June 20, 2002 (Partial report included pages 1 – 9).

4.0 Field Work

4.1 Utilities Locate

Based upon the previous site work performed by another consulting firm, and given EHC's *Sampling Plan* dictated GW wells be installed adjacent previous borings, EHC did not contact the Utilities Underground Location Center (UULC) prior to commencing the subsurface work at the referenced property. Although, all visible utilities, stormwater piping and asphalt patches relating to subsurface systems (electrical and plumbing) were noted by EHC prior to commencing the work. A minimum distance of 5' was maintained from all apparent subsurface systems throughout the work. Additionally, a minimum distance of 10' was maintained from all overhead systems throughout the work.

4.2 Sampling Plan

The October 2004 *Sampling Plan* was updated based upon the previously published reports on the site and site reconnaissance by EHC. The focus of the *Sampling Plan* was to install GW wells and draw representative samples of GW for the presence of the heavy metal arsenic. See: SAMPLING PLAN.

4.3 Groundwater Well Installation

The GW well locations were chosen based upon the general flow of GW across the site from south to north and because previous soil and GW data had been gathered in the direct area. A description of each installed GW well has been described in subsequent paragraphs. See: BORING LOGS and GROUNDWATER SAMPLING LOGS.

Well W1 was installed to a depth of 6' below ground surface (bgs) near the northwest corner of the property in a vegetation strip approximately 107' west and 70' north of the northwest corner of the site building. The well location was chosen because it was near borings advanced in a previously referenced reports and because it was near the drainage area for the parking stormwater. A ¾" 10 slot PVC screen

was installed from 1' to 6' bgs and connected to capped section of ¾" PVC pipe. The well was completed by surrounding the wellhead with a properly cemented monument. Groundwater was encountered at 0.80 at the time of well installation.

Well W2 was installed to a depth 8' bgs in the northeast corner of the property in the North Parking Area about 3' west and 65' north of the northeast corner of the site building. The well location was chosen because it was adjacent borings advanced in previously referenced reports. A ¾" 10 slot PVC screen was installed from 3' to 8' bgs and connected to capped section of ¾" PVC pipe. The well was completed by surrounding the wellhead with a properly cemented monument. Groundwater was encountered at 1.9 at the time of well installation.

Well W3 was installed to a depth of 7' bgs near the southeast corner of the property in the South Parking Area approximately 43' east and 46' south of the southeast corner of the site building. The well location was chosen because it was adjacent borings advanced in previously referenced reports. A ¾" 10 slot PVC screen was installed from 2' to 7' bgs and connected to capped section of ¾" PVC pipe. The well was completed by surrounding the wellhead with a properly cemented monument. Groundwater was encountered at 2.8' at the time of well installation.

Well W4 was installed to a depth of 8' bgs near the southwest corner of the property in a vegetation strip approximately 104' west and 13' south of the southwest corner of the site building. The well location was chosen because it was adjacent or near borings advanced in previously referenced reports. A ¾" 10 slot PVC screen was installed from 3' to 8' bgs and connected to capped section of ¾" PVC pipe. The well was completed by surrounding the wellhead with a properly cemented monument. Groundwater was encountered at 2.2' at the time of well installation.

4.3.1 Work Procedures

On December 17, 2004, Steven Salter of EHC donned protective non-latex gloves during the work and distilled water rinses were performed on all equipment prior to their use and between samples. Proper personal protective equipment was donned including hearing protection, hard hat and rubber boots prior to commencing with the work.

All wells were installed using a truck-mounted 2" hydraulic auger owned and operated by ESN. The Strataprobe sampling system consisted of direct-push hydraulic unit. The rear-mounted, duel ram configuration, in conjunction with a hydraulic hammer, is capable of producing high-frequency impact energy that is suitable for shallow to moderate depth environmental sampling and well installation.

The Driller (Kevin M. Vandehey) advanced each boring using a standard punch that was extracted prior to installation of ¾' PVC well screen (capped on the bottom) and associated ¾' PVC piping (capped on top). A clean sand filter pack was poured around the well screen and the well was then sealed with bentonite. A standard metal well monument was cemented in place and WDOE Well Number Tag attached to each well. See: BORING LOGS.

On December 18, 2004, Steven Salter donned protective non-latex gloves during the work and distilled water rinses were performed on all equipment prior to their use. Samples were collected by EHC using a gravity pump consisting of new 3/8' plastic tubing, a retained bearing and brass tubing connector.

Groundwater was pumped from the wells by shaking the tubing in a vertical motion whereby the movement of the bearing created a simple vacuum or pumping action and drew water in to the tubing.

A total of a gallon of GW, far greater than 3 casing volumes, was drawn from each of the wells prior to sampling. The GW temperature and pH were recorded prior to and during well purging. All purge water was stored in a mini-drum during sampling operations and dumped near the southwest corner of the proper following all sampling activities. EHC tested the temperature and pH prior to and during the purging process for a total of 4 separate tests prior to sampling.

All samples were stored in a cooler with ice/chiller packs (maintained at approximately 4 degrees centigrade) during field operations. The afternoon of December 18, 2004, a proper chain-of-custody was completed and 8 samples were submitted to STL Laboratories in Fife, Washington for total and dissolved analysis of arsenic. The laboratory was instructed to filter the 4 dissolved samples prior to analysis. And, the laboratory was informed the samples were contained in plastic or poly bottles with no preservative (H2SO4). See: LABORATORY ANALYSIS and EQUIPMENT LIST.

4.3.2 Laboratory Analysis

Samples W1-1, W2-1, W3-1 and W4-1 were found to contain "total" arsenic above the Model Toxics Control Act (MTCA), Method A Cleanup Level for Groundwater of 5 micrograms per liter (ug/L). Samples W1-1, W2-1, W3-1 and W4-1 were found not to contain detectable concentrations of "dissolved" arsenic. See: LABORATORY ANALYSIS.

A summary of the analytical results of the GW samples has been presented in Table 5-1.

Table 5-1
Summary of Analytical Results of Groundwater
3520 Pacific Highway East, Fife, Washington

Sample Number	Well Location	GW Depth	Sample Date	Analysis Date	Arsenic "Total"	Arsenic "Dissolved"
W1-1	NW Corner	0.85'	12-18-04	12-20-04	**79.1**	ND
W2-1	NE Corner	1.95'	12-18-04	12-20-04	**61.1**	ND
W3-1	SE Corner	1.6'	12-18-04	12-20-04	**23.3**	ND
W4-1	SW Corner	2.5'	12-18-04	12-20-04	**9.05**	ND
Method Blank	-	-	-	12-20-04	ND	ND
Lab Detection Limit (Metals by ECP-MS – USEPA Method 6020)					0.0005	0.0005
MTCA, Method A Soil Cleanup Levels for Unrestricted Land Use					5 ug/L	5 ug/L

GW values reported in milligrams per Liter (mg/L) and converted to ug/L (ug/L).
Bold values indicate concentration exceed MTCA, Method A Cleanup Levels for GW.
ND = None detected.
Method Blank = Sample analyzed by laboratory for quality assurance.
Well Location: General location of the well on the subject property to assist the reader.

5.0 Summary of Conditions

- A total of 4 GW wells were installed near the 4 corners of the subject at depths ranging from 6' to 8' bgs.
- Generally, site soils consisted of fine to medium sands over-laid in areas with 1' to 2' of fill consisting of coarse sands and crushed rock.
- All wells were packed with clean sand, sealed with bentonite and capped with a standard metal monument properly cemented in place.
- At the time of well installation, GW was encountered at 0.8' to 2.8'bgs.
- At the time of GW sampling, GW was encountered at 0.85 to 2.2'
- A total of a gallon of GW, or more than 3 well casings volumes, were purged from each well prior to sampling.
- Groundwater from all 4 borings was found to contain "total" concentrations of the heavy metal arsenic (9.05 to 79.1 ug/L) above the MTCA, Method A Cleanup Level of 5 ug/L.
- Groundwater from all 4 borings had no detectable "dissolved" concentrations of the heavy metal arsenic.

6.0 Conclusions

- Based upon "total" metals analysis, it appears shallow GW across the site contains the heavy metal arsenic above the MTCA, Method A Cleanup Level for Groundwater of 5 ug/L.
- Based upon "dissolved" metals analysis, GW sampled did not contain the heavy metal arsenic above the MTCA, Method A Cleanup Level for Groundwater of 5 ug/L.
- Total arsenic in W1 and W2 was 79.1 to 61.1 ug/L; respectively.
- Total arsenic in W3 and W4 was 23.3 to 9.05 ug/L; respectively.
- The arsenic in GW may be naturally occurring or caused by human activity.
- The source of the arsenic in GW could not be discerned.

7.0 Recommendations

- As required by the MTCA, the property owner must submit this report to the Washington State, Department of Ecology, Southwest Regional Office within 90 days of publication.
- Submit this report, along with all other pertinent data, to the Washington State, Department of Ecology, Voluntary Cleanup Program for review, comment and/or possible issuance of "No Further Action Letter" or a "Non-Restrictive NFA". A copy of the report should be forwarded to Chuck Cline at WDOE at 47775, Olympia, Washington 98504-7775.

8.0 Limitations and Exceptions

EHC is providing data, information and recommendations for the express purpose of the Client. The information is offered for management decisions, considerations for further investigation and future removal, encapsulation, management or disposal of suspect hazardous materials or toxic substances.

The professional services provided by EHC and its personnel are for the benefit of and are limited to the Client only and to the fee actually received by EHC. Further, there is no accountability, obligation or liability to any third party. If an EHC report is placed in the hands of anyone other than the Client, the

Client shall make such party aware of related discussions. EHC and its personnel are in no way to be responsible for any costs incurred to discover or correct physically, financially and/or legally environmental or health and safety conditions on a property. In the case of limited partnerships, syndication offering or stock offerings in real estate, the Client agrees that in case of a lawsuit brought by lender, partner or part Client in any form of Client and officers (ownership, tenant, or any other party), any and all awards, settlements of any type in such suits, regardless of the outcome), the Client will hold EHC and it's personnel completely harmless in any such action.

Possession of an EHC report or any copy thereof does not carry with it the right of publication, nor may it be used for other than its intended use; the physical report(s) remain the property of EHC for the use of the Client, the fee being for the analytical services only.

An EHC report is to be used only in its entirety, and no part is to be used without the whole report. All conclusions and opinions concerning the analysis as set forth in the report were prepared by EHC personnel whose signature(s) appear on the report unless otherwise indicated. No change of any item in the report shall be made by anyone other than EHC personnel. EHC and EHC personnel shall have no responsibility if any such unauthorized change is made.

EHC personnel may not divulge the material (evaluation) contents of the report, analytical findings or conclusions, or give a copy of the report to anyone other than the Client or his designee as specified in writing except as may be required by a court of law or body with the power of a subpoena.

An EHC report was obtained from EHC and consists of "trade secrets and environmental, commercial or financial information" which is privileged and confidential and exempted from disclosure. Notify EHC of any request(s) to reproduce this report in whole or in part.

No responsibility is assumed for accuracy of information furnished by work of others, the Client, his designee or public records. The comparable data relied upon in this report has been confirmed with one or more party familiar with the transaction or from affidavit or other sources thought reasonable; all are considered appropriate for inclusion to the best of our factual judgment and knowledge. An impractical and uneconomic expenditure of time would be required in attempting to furnish unimpeachable verification in all instances, particularly as to environmental condition, engineering and related information.
Any sketches and maps in an EHC report are included to assist the reader in visualizing the property and are not necessarily to scale. Photographs are included for the same purpose and represent conditions at the time of the inspection(s). Site plans are not always surveys unless shown from a separate surveyor.

No responsibility is assumed by EHC for matter(s) legal in character or nature, no matter of survey, nor any architectural, structural, mechanical, or engineering nature pertaining to the subject property.

Typically, a legal description is assumed to be correct as used an EHC report as furnished by the Client, his designee, or as derived by EHC.

EHC personnel have inspected as far as possible, by observation, the land and improvement(s); however, it was not possible to personally observe conditions beneath the soil or hidden structural components, or other components.

It is always possible that areas with undetected contamination may exist in portions of the site where no subsurface exploration was performed. Within the limitations of scope, schedule and budget, our services have been executed in accordance with generally accepted practices in this area at the time this report was prepared.

8.0 Special Terms and Conditions

We make no warranties, express or implied, including without limitation, warranties as to merchantability or fitness of a property for a particular purpose. In addition, the information provided to you in an EHC report is not to be construed as legal advice. All rights, warranties and information in the Professional Services Agreement, signed by the Client and EHC, are included.

9.0 Reliance

The Client only may rely on the report information unless written authorization is provided by EHC. EHC does not warranty and there is no accountability, obligation or liability to any third party.

10.0 References

- Area-Wide Soil Contamination Task Force Report, Submitted to Washington State, Dept. of Agriculture, Dept. of Ecology, Dept. of Health and Dept. of Community, Trade and Economic Development, June 30, 2003.
- USEPA, Permit Applicants Guidance manual for Hazardous Waste Land Treatment, Storage and Disposal Facilities (Final Draft), 530-SW-84-004.
- Toxic Substance Control Act (TOSCA), Public Law 94-469, October 1976 administered by the USEPA. Also, the subsequent revisions in the Federal Register.
- Hazardous Waste Compliance Checklist, Hazardous Waste Bulletin, Bureau of Law and Business, Inc., Madison, CT.
- Chapter 173-303 WAC, Dangerous Waste Regulations, Washington State, Department of Ecology, January 1994.
- Chapter 173-340 WAC, Model Toxics Control Act, Washington State, Department of Ecology.

11.0 Signature Of Environmental Professional

The following personnel or principals were involved in preparing this report and should be contacted with questions regarding its contents or opinions at (253) 925-1060 in Tacoma and (253) 874-6556 in Seattle, Washington:



Steven J. Salter
Environmental Consultant
Environmental Hazards Control
ssalter@envirohazardscontrol.com

December 29, 2004
Date

EHC04061B
Project #

12.0 Qualifications of Environmental Professional

Mr. Salter is the owner, founder and lead environmental consultant for Environmental Hazards Control (EHC). His experience includes over 18 years of consulting, planning and remediation in the environmental industry. He has an educational background in architecture, engineering and business. And, he has extensive experience in the investigation, testing, planning, permitting and remediation of hazardous materials.

Mr. Salter has been teaching about hazardous materials to Appraisal, Banking, Insurance, Real Estate and Development Professionals since the early 1990's. He wrote a manual on and started teaching about Environmental Assessment and Audits in 1991. And, he was the Environmental Expert for the Planning Commission of Tacoma, Washington from July 1993 to June 1995.

Mr. Salter maintains numerous certifications in the Environmental Industry including the identification and management of projects involved with Asbestos-Containing Materials, Lead-Based Paints and Hazardous Materials. He has successfully completed numerous courses on Construction Safety Management, Environmental Assessing and Auditing and the Identification of Occupational Hazards. And, he is a Certified Appraisal, Escrow and Real Estate Instructor.

Registrations and Certificates

➢ OSHA Construction Safety Manager	Certified 2000
➢ Environmental Expert, Planning Commission, Tacoma, WA	July 1993 – June 1995
➢ Certified Instructor, Washington Department of Licensing Real Estate, Escrow and Assessor	Instructor #I0468 1991
➢ Environmental Auditor and Assessor Property Assessments and Audits	Certificate #1070 1991
➢ AHERA Certified Asbestos Inspector USEPA Asbestos Program	1988 – Present
➢ AHERA Project Designer USEPA Asbestos Program	1994 – 2001
➢ AHERA Management Planner USEPA Asbestos Program	1988 – 1996
➢ Hazardous Waste Site Supervisor	1991 – Present
➢ Lead Inspector Training Health and safety training for the inspection and removal of lead	Certified 1995
➢ Sampling and Evaluating Airborne Asbestos Dust NIOSH 582 Certified	Certificate 1053 1989

13.0 Attachments

1. Maps and Drawings
2. Sampling Plan
3. Laboratory Analysis
4. Washington Administrative Code 173-340-900, MTCA, Method A Cleanup Levels
5. Boring Logs and Groundwater Sampling Logs
6. Equipment List

MAPS AND DRAWINGS

Attachment 1



LEGEND

- Population Center
- Major City
- State Capital
- Town, Small City
- Large City
- Interstate, Turnpike
- US Highway
- State/Prov Boundary
- National Boundary
- Interstate Highway
- US Highway
- Land Mass
- Open Water

Scale 1:3,200,000 (at center)

50 Miles

100 KM

3520 Pacific Hyw E, Fife, WA
Mag 7.00
Thu Jun 24 15:56:45 2004

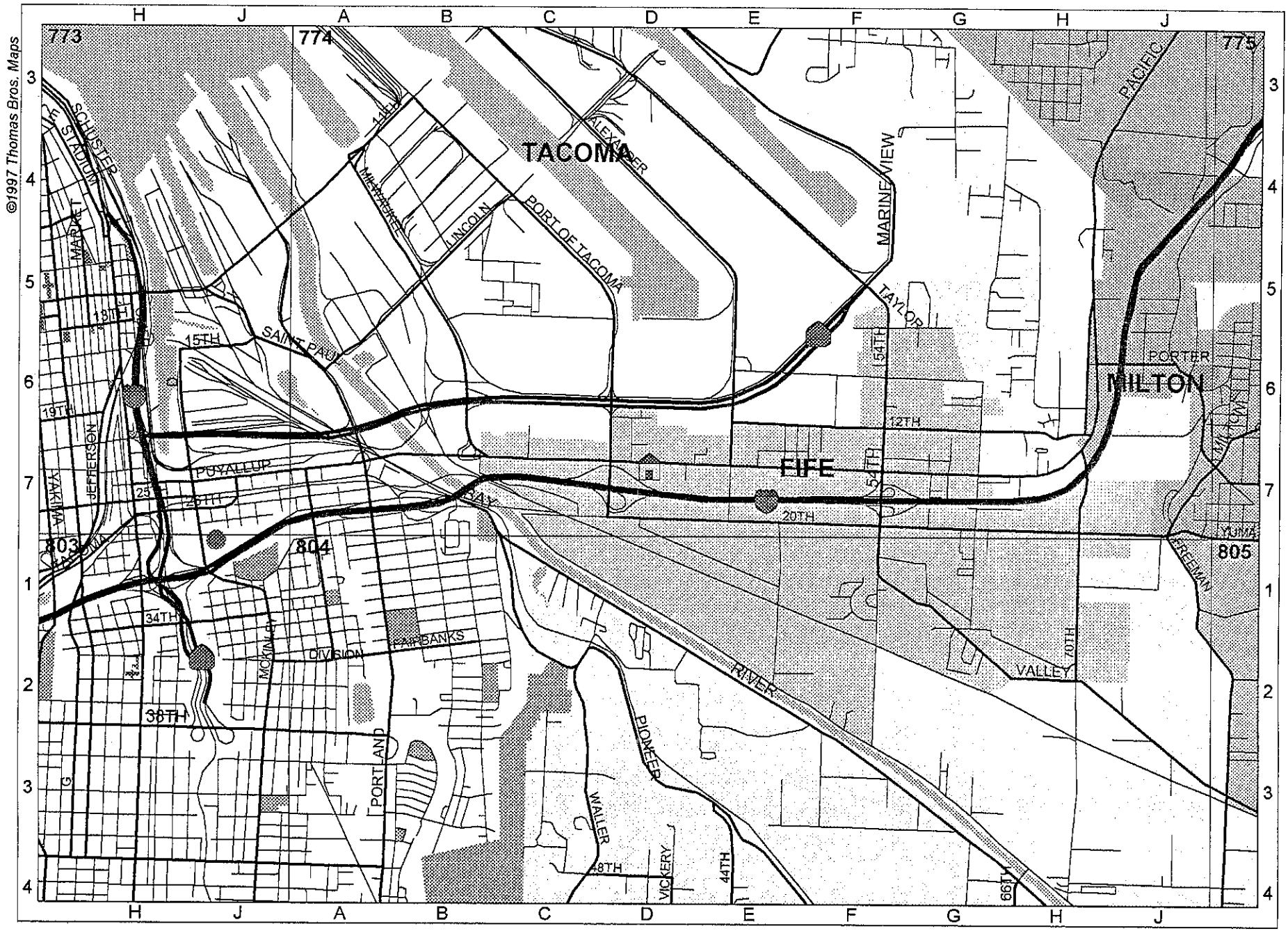

3520 E Pacific Hwy, Fife, 98424, Page & Grid 774 D7

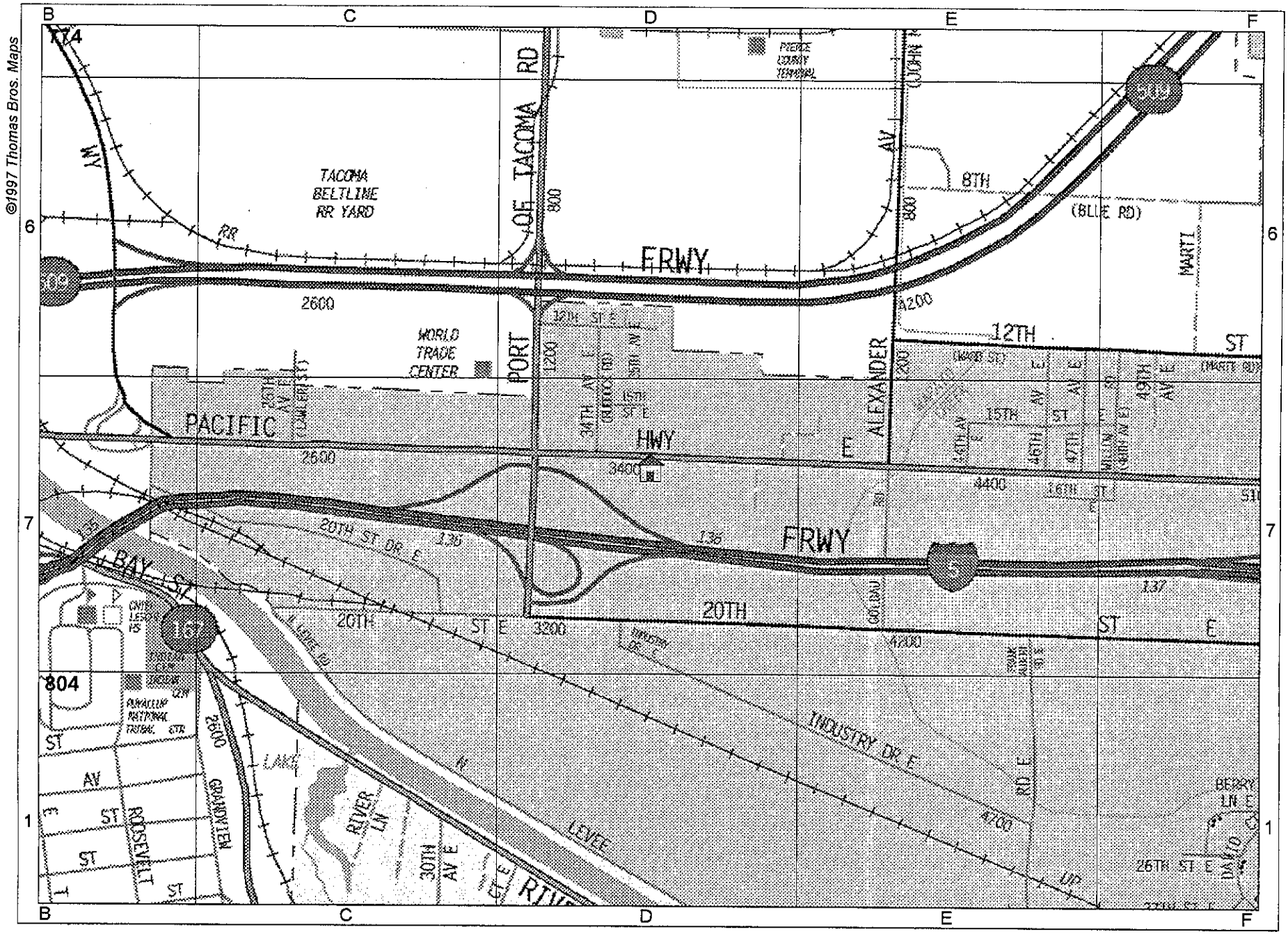

3520 E Pacific Hwy, Fife, 98424, Page & Grid 774 D7

Send To Printer | Back To TerraServer | Change to 11x17 Print Size | Remove Grid Lines | Change to Landscape

USGS **Fife, Washington, United States** 13 Jun 2002



Image courtesy of the U.S. Geological Survey

© 2004 Microsoft Corporation. **Terms of Use** **Privacy Statement**

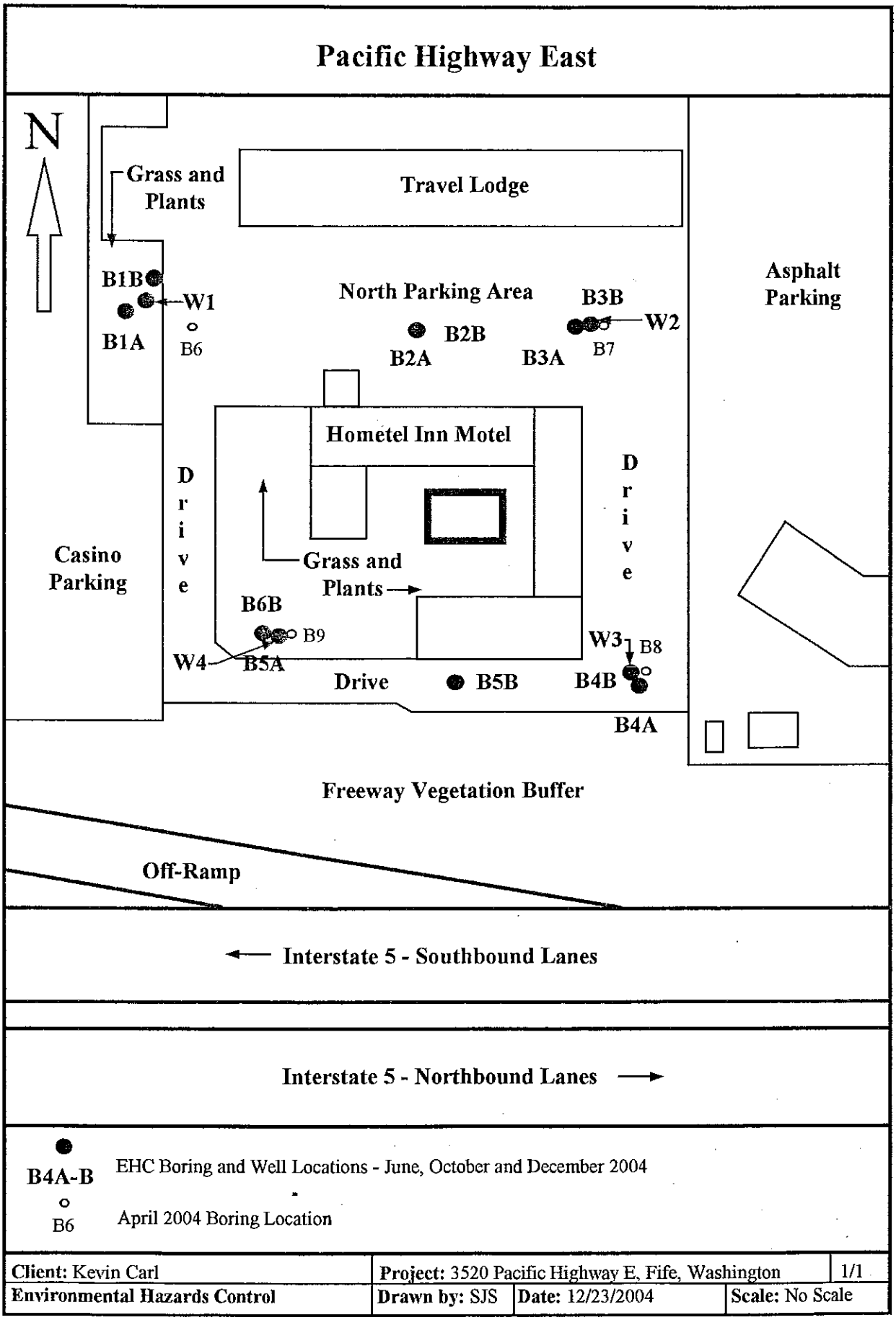

Client: Kevin Carl	**Project:** 3520 Pacific Highway E, Fife, Washington		1/1
Environmental Hazards Control	**Drawn by:** SJS	**Date:** 12/23/2004	**Scale:** No Scale

SAMPLING PLAN

Attachment 2

Environmental Hazards Control
36526-3rd Avenue Southwest, Suite 101
Federal Way, Washington 98023-7330
Seattle: (253) 874-6556
Tacoma:(253) 925-1060
www.envirohazardscontrol.com

EHC

December 15, 2004

Project: **Hometel Inn Motel**
3520 Pacific Highway East, Fife, Washington
Project #: EHC04061B
Title: Groundwater Well Installation and Monitoring

Environmental Hazards Control (EHC) will perform *Groundwater Well Installation and Monitoring* on the referenced property to evaluate site groundwater (GW) to offer recommendations for further investigation, if warranted. Based upon the history of the site (agriculture prior to 1960s and motel from 1960s to present and previous report data related to heavy metals in shallow GW), existing site conditions (site building surrounded by asphalt parking and drives and minor vegetation), EHC will install 4 wells to depth up to 8' below ground surface (bgs). The GW sampling will assist in determining at what the total and dissolved concentrations of the heavy metal arsenic are in GW.

Standard sampling protocols will be adhered to throughout the work. All well installation work and conditions will be documented on Well Logs. All GW monitoring will be documented on Groundwater Sampling Logs. Proper personal protective equipment will be donned, including disposable gloves, rubber boots, hearing protection and eye protection during the work. And, distilled water rinses will be performed on all equipment prior to and between uses.

The wells will be located in and around the perimeter (4 corners) of the subject property adjacent or near the location of previous borings

Groundwater samples will be stored in chilled coolers during all fieldwork. A laboratory chain-of-custody form will be completed and the samples will be submitted to a qualified laboratory for analysis on a "standard" turn-around basis.

Groundwater samples will be analyzed by the following methods:

- Groundwater samples:
  1. USEPA Method 6020 (Heavy metals arsenic – total and dissolved)

Our well locations have been plotted on the attached map. Final or actual well locations will be determined by subsurface conditions, i.e. utilities, buried objects, etc. Following a call to the Utilities Underground Locating Service, the various service providers will identify their respective utilities by marking paved and un-paved surface with the appropriate colored paint.

EHC Representative

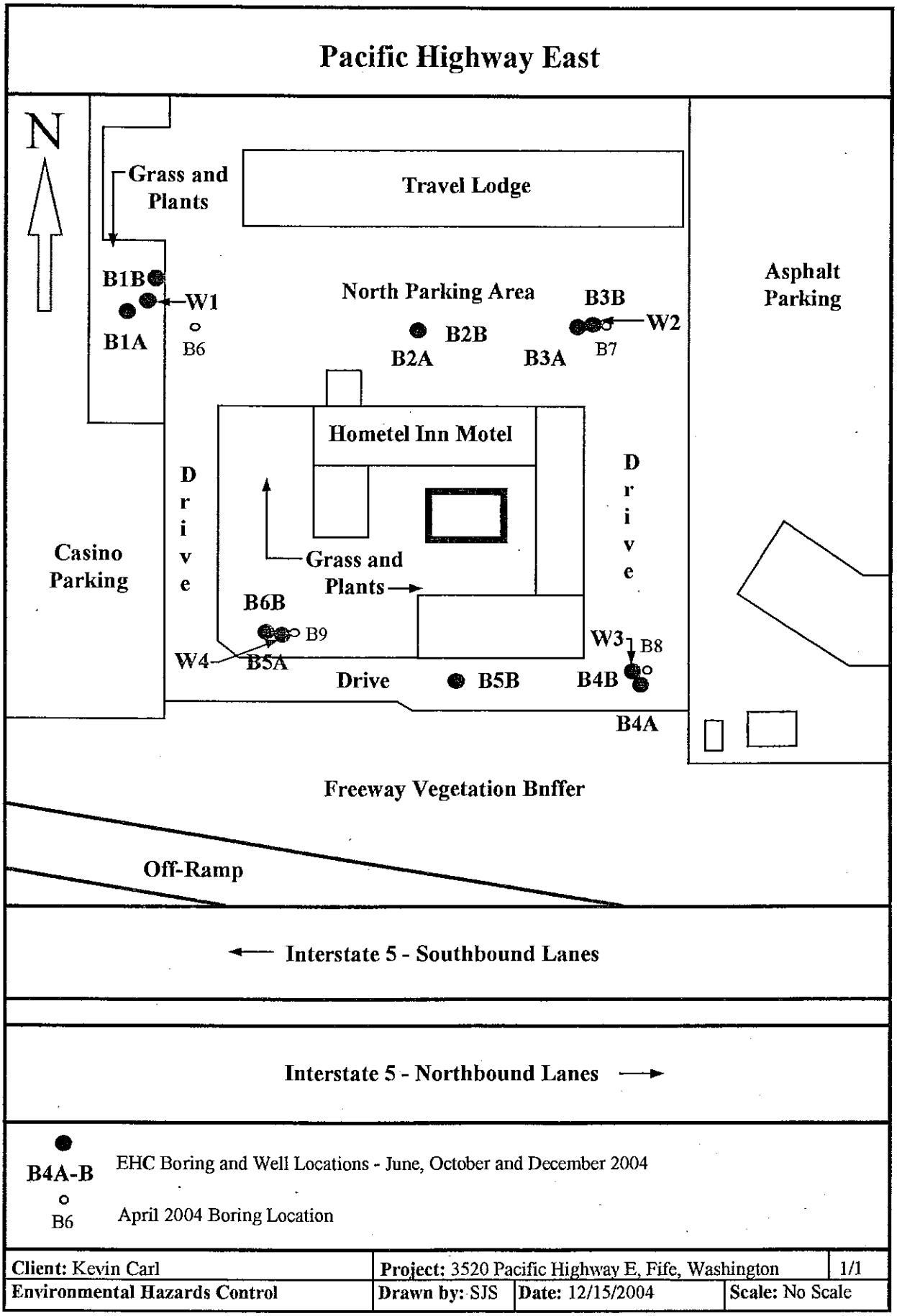

Client: Kevin Carl	**Project:** 3520 Pacific Highway E, Fife, Washington		1/1
Environmental Hazards Control	**Drawn by:** SJS	**Date:** 12/15/2004	**Scale:** No Scale

LABORATORY ANALYSIS

Attachment 3

SEVERN TRENT STL

RECEIVED
12-23-04
by EHC

STL Seattle
5755 8th Street East
Tacoma, WA 98424

Tel: 253 922 2310
Fax: 253 922 5047
www.stl-inc.com

TRANSMITTAL MEMORANDUM

DATE: December 21, 2004

TO: Steven Salter
Environmental Hazards Control
36526-3rd Avenue S.W, Suite 101
Federal Way, WA 98023-7330

PROJECT: Hometel Inn EHC0406CB

REPORT NUMBER: 125498

TOTAL NUMBER OF PAGES: 18

Enclosed are the test results for four samples received at STL Seattle on December 17, 2004.

The report consists of this transmittal memo, analytical results, quality control reports, a copy of the chain-of-custody, a list of data qualifiers and analytical narrative when applicable, and a copy of any requested raw data.

Should there be any questions regarding this report, please contact me at (253) 922-2310.

Sincerely,

Katie Downie
Project Manager

This report is issued solely for the use of the person or company to whom it is addressed. Any use, copying or disclosure other than by the intended recipient is unauthorized. If you have received this report in error, please notify the sender immediately at 253-922-2310 and destroy this report immediately.

STL Seattle

Sample Identification:

Lab. No.	Client ID	Date/Time Sampled	Matrix
125498-1	W1 -1	12-17-04 09:30	Liquid
125498-2	W2 -1	12-17-04 11:55	Liquid
125498-3	W3-1	12-17-04 12:50	Liquid
125498-4	W4 -1	12-17-04 13:35	Liquid

This report is issued solely for the use of the person or company to whom it is addressed. Any use, copying or disclosure other than by the intended recipient is unauthorized. If you have received this report in error, please notify the sender immediately at 253-922-2310 and destroy this report immediately.

STL Seattle

Client Name	Environmental Hazards Control
Client ID:	W1 -1
Lab ID:	125498-01
Date Received:	12/17/04
Date Prepared:	12/20/04
Date Analyzed:	12/20/04
Dilution Factor	10

Metals by ICP-MS - USEPA Method 6020

Analyte	Result (mg/L)	RL	Flags
Arsenic	0.0791	0.005	

STL Seattle

Client Name	Environmental Hazards Control
Client ID:	W1 -1
Lab ID:	125498-01
Date Received:	12/17/04
Date Prepared:	12/20/04
Date Analyzed:	12/20/04
Dilution Factor	10

Dissolved Metals by ICP-MS - USEPA Method 6020

Analyte	Result (mg/L)	RL	Flags
Arsenic	ND	0.005	

STL Seattle

Client Name	Environmental Hazards Control
Client ID:	W2 -1
Lab ID:	125498-02
Date Received:	12/17/04
Date Prepared:	12/20/04
Date Analyzed:	12/20/04
Dilution Factor	10

Metals by ICP-MS - USEPA Method 6020

Analyte	Result (mg/L)	RL	Flags
Arsenic	0.0611	0.005	

STL Seattle

Client Name	Environmental Hazards Control
Client ID:	W2 -1
Lab ID:	125498-02
Date Received:	12/17/04
Date Prepared:	12/20/04
Date Analyzed:	12/20/04
Dilution Factor	10

Dissolved Metals by ICP-MS - USEPA Method 6020

Analyte	Result (mg/L)	RL	Flags
Arsenic	ND	0.005	

STL Seattle

Client Name	Environmental Hazards Control
Client ID:	W3-1
Lab ID:	125498-03
Date Received:	12/17/04
Date Prepared:	12/20/04
Date Analyzed:	12/20/04
Dilution Factor	10

Metals by ICP-MS - USEPA Method 6020

Analyte	Result (mg/L)	RL	Flags
Arsenic	0.0233	0.005	

STL Seattle

Client Name	Environmental Hazards Control
Client ID:	W3-1
Lab ID:	125498-03
Date Received:	12/17/04
Date Prepared:	12/20/04
Date Analyzed:	12/20/04
Dilution Factor	10

Dissolved Metals by ICP-MS - USEPA Method 6020

Analyte	Result (mg/L)	RL	Flags
Arsenic	ND	0.005	

STL Seattle

Client Name	Environmental Hazards Control
Client ID:	W4 -1
Lab ID:	125498-04
Date Received:	12/17/04
Date Prepared:	12/20/04
Date Analyzed:	12/20/04
Dilution Factor	10

Metals by ICP-MS - USEPA Method 6020

Analyte	Result (mg/L)	RL	Flags
Arsenic	0.00905	0.005	

STL Seattle

Client Name	Environmental Hazards Control
Client ID:	W4 -1
Lab ID:	125498-04
Date Received:	12/17/04
Date Prepared:	12/20/04
Date Analyzed:	12/20/04
Dilution Factor	10

Dissolved Metals by ICP-MS - USEPA Method 6020

Analyte	Result (mg/L)	RL	Flags
Arsenic	ND	0.005	

STL Seattle

Lab ID:	Method Blank - TP817
Date Received:	-
Date Prepared:	12/20/04
Date Analyzed:	12/20/04
Dilution Factor	1

Metals by ICP-MS - USEPA Method 6020

Analyte	Result (mg/L)	RL	Flags
Arsenic	ND	0.0005	

STL Seattle

Lab ID:	Method Blank - DP818
Date Received:	-
Date Prepared:	12/20/04
Date Analyzed:	12/20/04
Dilution Factor	1

Dissolved Metals by ICP-MS - USEPA Method 6020

Analyte	Result (mg/L)	RL	Flags
Arsenic	ND	0.0005	

STL Seattle

Matrix Spike Report

Client Sample ID:	121604GW1
Lab ID:	125493-01
Date Prepared:	12/20/04
Date Analyzed:	12/20/04
QC Batch ID:	TP817

Metals by ICP-MS - USEPA Method 6020

Parameter Name	Sample Result (mg/L)	Spike Amount (mg/L)	MS Result (mg/L)	MS % Rec.	Flag
Arsenic	0	4	4.08	102	

STL Seattle

Matrix Spike Report

Client Sample ID:	W1 -1
Lab ID:	125498-01
Date Prepared:	12/20/04
Date Analyzed:	12/20/04
QC Batch ID:	DP818

Dissolved Metals by ICP-MS - USEPA Method 6020

Parameter Name	Sample Result (mg/L)	Spike Amount (mg/L)	MS Result (mg/L)	MS % Rec.	Flag
Arsenic	0	4	4.01	100	

STL Seattle

Duplicate Report

Client Sample ID:	121604GW1
Lab ID:	125493-01
Date Prepared:	12/20/04
Date Analyzed:	12/20/04
QC Batch ID:	TP817

Metals by ICP-MS - USEPA Method 6020

Parameter Name	Sample Result (mg/L)	Duplicate Result (mg/L)	RPD %	Flag
Arsenic	0	0	NC	

STL Seattle

Duplicate Report

Client Sample ID:	W1 -1
Lab ID:	125498-01
Date Prepared:	12/20/04
Date Analyzed:	12/20/04
QC Batch ID:	DP818

Dissolved Metals by ICP-MS - USEPA Method 6020

Parameter Name	Sample Result (mg/L)	Duplicate Result (mg/L)	RPD %	Flag
Arsenic	0	0	NC	

STL

STL Seattle
5755 8th Street East
Tacoma, WA 98424

Tel: 253 922 2310
Fax: 253 922 5047
www.stl-inc.com

DATA QUALIFIERS AND ABBREVIATIONS

B1: This analyte was detected in the associated method blank. The analyte concentration was determined not to be significantly higher than the associated method blank (less than ten times the concentration reported in the blank).

B2: This analyte was detected in the associated method blank. The analyte concentration in the sample was determined to be significantly higher than the method blank (greater than ten times the concentration reported in the blank).

C1: Second column confirmation was performed. The relative percent difference value (RPD) between the results on the two columns was evaluated and determined to be < 40%.

C2: Second column confirmation was performed. The RPD between the results on the two columns was evaluated and determined to be > 40%. The higher result was reported unless anomalies were noted.

C3: Second analysis confirmation was performed. The relative percent difference value (RPD) between the results on the two columns was evaluated and determined to be $\leq$ 30%.

C4: Second analysis confirmation was performed. The RPD between the results on the two columns was evaluated and determined to be > 30%. The original analysis was reported unless anomalies were noted.

M: GC/MS confirmation was performed. The result derived from the original analysis was reported.

D: The reported result for this analyte was calculated based on a secondary dilution factor.

E: The concentration of this analyte exceeded the instrument calibration range and should be considered an estimated quantity.

J: The analyte was analyzed for and positively identified, but the associated numerical value is an estimated quantity.

MCL: Maximum Contaminant Level

MDL: Method Detection Limit

RL: Reporting Limit

N: See analytical narrative

ND: Not Detected

X1: Contaminant does not appear to be "typical" product. Elution pattern suggests it may be _____.

X2: Contaminant does not appear to be "typical" product.

X3: Identification and quantitation of the analyte or surrogate was complicated by matrix interference.

X4: RPD for duplicates was outside advisory QC limits. The sample was re-analyzed with similar results. The sample matrix may be nonhomogeneous.

X4a: RPD for duplicates outside advisory QC limits due to analyte concentration near the method practical quantitation limit/detection limit.

X5: Matrix spike recovery was not determined due to the required dilution.

X6: Recovery and/or RPD values for matrix spike(/matrix spike duplicate) outside advisory QC limits. Sample was re-analyzed with similar results.

X7: Recovery and/or RPD values for matrix spike(/matrix spike duplicate) outside advisory QC limits. Matrix interference may be indicated based on acceptable blank spike recovery and/or RPD.

X7a: Recovery and/or RPD values for this spiked analyte outside advisory QC limits due to high concentration of the analyte in the original sample.

X8: Surrogate recovery was not determined due to the required dilution.

X9: Surrogate recovery outside advisory QC limits due to matrix interference.

ESN NORTHWEST Environmental Services Network

125498

CHAIN-OF-CUSTODY RECORD

CLIENT: Environmental Hazards Control

ADDRESS: 36526-3rd Av SW Ste 101 Federal Way, WA 98023

PHONE: (253) 925-1060 FAX: (253) 874-6556

CLIENT PROJECT #: EHC040613 PROJECT MANAGER: SJS

DATE: 12-17-04 PAGE 1 OF 1

PROJECT NAME: Hometel Inn

LOCATION: 3520 Pac Hwy E, Fife, WA

COLLECTOR: SJ Salter DATE OF COLLECTION 12-17-04

Sample Number	Depth	Time	Sample Type	Container Type	ANALYSES: VOA 8021B	VOA 8021B BTEX Only	VOA 8260	SEMI VOL 8270	TPH - HCID	TPH 8015 (gasoline)	TPH 8015 (diesel)	TPH 8015 (d & o)	PAH 8100	PAH 8270	PCBs 8082	Pesticides 8081	EPH	VPH	Methamphetamine	Pb	Hex Chrome	As: Total	As: Dissolved	NOTES	Total Number of Containers	Laboratory Note Number
1. W1-1		0930	W	Plastic																		X	X	Unfiltered	2	
2. W2-1		1155	W																			X	X	Unfiltered	2	
3. W3-1		1250	W																			X	X	Unfiltered	2	
4. W4-1		1335	W																			X	X	Unfiltered	2	
5.																										
6.																										
7.																										
8.																										
9.																										
10.																										
11.																										
12.																										
13.																										
14.																										
15.																										
16.																										
17.																										
18.																										

RELINQUISHED BY (Signature)	DATE/TIME	RECEIVED BY (Signature)	DATE/TIME
[signature]	12-17-04 C 1423	[signature]	12/17/04 1223
RELINQUISHED BY (Signature)	DATE/TIME	RECEIVED BY (Signature)	DATE/TIME

SAMPLE DISPOSAL INSTRUCTIONS

☐ ESN DISPOSAL @ $2.00 each ☐ Return ☐ Pickup

SAMPLE RECEIPT	
TOTAL NUMBER OF CONTAINERS	
CHAIN OF CUSTODY SEALS Y/N/NA	
SEALS INTACT? Y/N/NA	
RECEIVED GOOD COND./COLD	
NOTES:	

LABORATORY NOTES:

Filter for Dissolved. No Preservative

Turn Around Time: 24 HR 48 HR 5 DAY

WASHINGTON ADMINISTRATIVE CODE 173-340-900
MTCA, METHOD A CLEANUP LEVELS

Attachment 4

Table 720-1
Method A Cleanup Levels for Ground Water.[a]

Hazardous Substance	CAS Number	Cleanup Level
Arsenic	7440-38-2	5 ug/liter[b]
Benzene	71-43-2	5 ug/liter[c]
Benzo(a)pyrene	50-32-8	0.1 ug/liter[d]
Cadmium	7440-43-9	5 ug/liter[e]
Chromium (Total)	7440-47-3	50 ug/liter[f]
DDT	50-29-3	0.3 ug/liter[g]
1,2 Dichloroethane (EDC)	107-06-2	5 ug/liter[h]
Ethylbenzene	100-41-4	700 ug/liter[i]
Ethylene dibromide (EDB)	106-93-4	0.01 ug/liter[j]
Gross Alpha Particle Activity		15 pCi/liter[k]
Gross Beta Particle Activity		4 mrem/yr[l]
Lead	7439-92-1	15 ug/liter[m]
Lindane	58-89-9	0.2 ug/liter[n]
Methylene chloride	75-09-2	5 ug/liter[o]
Mercury	7439-97-6	2 ug/liter[p]
MTBE	1634-04-4	20 ug/liter[q]
Naphthalenes	91-20-3	160 ug/liter[r]
PAHs (carcinogenic)		See benzo(a)pyrene[d]
PCB mixtures		0.1 ug/liter[s]
Radium 226 and 228		5 pCi/liter[t]
Radium 226		3 pCi/liter[u]
Tetrachloroethylene	127-18-4	5 ug/liter[v]
Toluene	108-88-3	1,000 ug/liter[w]
Total Petroleum Hydrocarbons[x] [Note: Must also test for and meet cleanup levels for other petroleum components--see footnotes!]		

Gasoline Range Organics		800 ug/liter
Benzene present in ground water		1,000 ug/liter
No detectable benzene in ground water		500 ug/liter
Diesel Range Organics		500 ug/liter
Heavy Oils		500 ug/liter
Mineral Oil		500 ug/liter
1,1,1 Trichloroethane	71-55-6	200 ug/liter[y]
Trichloroethylene	79-01-6	5 ug/liter[z]
Vinyl chloride	75-01-4	0.2 ug/liter[aa]
Xylenes	1330-20-7	1,000 ug/liter[bb]

Footnotes:

a **Caution on misusing this table.** This table has been developed for specific purposes. It is intended to provide conservative cleanup levels for drinking water beneficial uses at sites undergoing routine cleanup actions or those sites with relatively few hazardous substances. This table may not be appropriate for defining cleanup levels at other sites. For these reasons, the values in this table should not automatically be used to define cleanup levels that must be met for financial, real estate, insurance coverage or placement, or similar transactions or purposes. Exceedances of the values in this table do not necessarily mean the ground water must be restored to those levels at all sites. The level of restoration depends on the remedy selected under WAC 173-340-350 through 173-340-390.

b **Arsenic.** Cleanup level based on background concentrations for state of Washington.

c **Benzene.** Cleanup level based on applicable state and federal law (WAC 246-290-310 and 40 C.F.R. 141.61).

d **Benzo(a)pyrene.** Cleanup level based on applicable state and federal law (WAC 246-290-310 and 40 C.F.R. 141.61), adjusted to a 1×10^{-5} risk. If other carcinogenic PAHs are suspected of being present at the site, test for them and use this value as the total concentration that all carcinogenic PAHs must meet using the toxicity equivalency methodology in WAC 173-340-708(8).

e **Cadmium.** Cleanup level based on applicable state and federal law (WAC 246-290-310 and 40 C.F.R. 141.62).

f **Chromium (Total).** Cleanup level based on concentration derived using Equation 720-1 for hexavalent chromium. This is a total value for chromium III and chromium VI. If just chromium III is present at the site, a cleanup level of 100 ug/l may be used (based on WAC 246-290-310 and 40 C.F.R. 141.62).

g **DDT (dichlorodiphenyltrichloroethane).** Cleanup levels based on concentration derived using Equation 720-2.

h **1,2 Dichloroethane (ethylene dichloride or EDC).** Cleanup level based on applicable state and federal law (WAC 246-290-310 and 40 C.F.R. 141.61).

i **Ethylbenzene.** Cleanup level based on applicable state and federal law (WAC 246-290-310 and 40 C.F.R. 141.61).

are #6 fuel oil, bunker C oil, hydraulic oil and waste oil. The cleanup level is based on protection from noncarcinogenic effects during drinking water use, assuming a product composition similar to diesel fuel. The ground water cleanup level for any carcinogenic components of the petroleum [such as benzene, PAHs and PCBs] and any noncarcinogenic components [such as ethylbenzene, toluene, xylenes and naphthalenes], if present at the site, must also be met. See Table 830-1 for the minimum testing requirements for heavy oil releases.

Mineral oil means non-PCB mineral oil, typically used as an insulator and coolant in electrical devices such as transformers and capacitors measured using NWTPH-Dx. The cleanup level is based on protection from noncarcinogenic effects during drinking water use. Sites using this cleanup level must analyze ground water samples for PCBs and meet the PCB cleanup level in this table unless it can be demonstrated that: (1) The release originated from an electrical device manufactured after July 1, 1979; or (2) oil containing PCBs was never used in the equipment suspected as the source of the release; or (3) it can be documented that the oil released was recently tested and did not contain PCBs. Method B (or Method C, if applicable) must be used for releases of oils containing greater than 50 ppm PCBs. See Table 830-1 for the minimum testing requirements for mineral oil releases.

y **1,1,1 Trichloroethane.** Cleanup level based on applicable state and federal law (WAC 246-290-310 and 40 C.F.R. 141.61).

z **Trichloroethylene.** Cleanup level based on applicable state and federal law (WAC 246-290-310 and 40 C.F.R. 141.61).

aa **Vinyl chloride.** Cleanup level based on applicable state and federal law (WAC 246-290-310 and 40 C.F.R. 141.61), adjusted to a 1 x 10^{-5} risk.

bb **Xylenes.** Cleanup level based on xylene not exceeding the maximum allowed cleanup level in this table for total petroleum hydrocarbons and on prevention of adverse aesthetic characteristics. This is a total value for all xylenes.

Table 740-1
Method A Soil Cleanup Levels for Unrestricted Land Uses.[a]

Hazardous Substance	CAS Number	Cleanup Level
Arsenic	7440-38-2	20 mg/kg[b]
Benzene	71-43-2	0.03 mg/kg[c]
Benzo(a)pyrene	50-32-8	0.1 mg/kg[d]
Cadmium	7440-43-9	2 mg/kg[e]
Chromium		
Chromium VI	18540-29-9	19 mg/kg[f1]
Chromium III	16065-83-1	2,000 mg/kg[f2]
DDT	50-29-3	3 mg/kg[g]
Ethylbenzene	100-41-4	6 mg/kg[h]
Ethylene dibromide (EDB)	106-93-4	0.005 mg/kg[i]
Lead	7439-92-1	250 mg/kg[j]

Lindane	58-89-9	0.01 mg/kg[k]
Methylene chloride	75-09-2	0.02 mg/kg[l]
Mercury (inorganic)	7439-97-6	2 mg/kg[m]
MTBE	1634-04-4	0.1 mg/kg[n]
Naphthalenes	91-20-3	5 mg/kg[o]
PAHs (carcinogenic)		See benzo(a)pyrene[d]
PCB Mixtures		1 mg/kg[p]
Tetrachloroethylene	127-18-4	0.05 mg/kg[q]
Toluene	108-88-3	7 mg/kg[r]
Total Petroleum Hydrocarbons[s] [Note: Must also test for and meet cleanup levels for other petroleum components--see footnotes!]		
Gasoline Range Organics		
Gasoline mixtures without benzene and the total of ethylbenzene, toluene and xylene are less than 1% of the gasoline mixture		100 mg/kg
All other gasoline mixtures		30 mg/kg
Diesel Range Organics		2,000 mg/kg
Heavy Oils		2,000 mg/kg
Mineral Oil		4,000 mg/kg
1,1,1 Trichloroethane	71-55-6	2 mg/kg[t]
Trichloroethylene	79-01-6	0.03 mg/kg[u]
Xylenes	1330-20-7	9 mg/kg[v]

Footnotes:

a **Caution on misusing this table.** This table has been developed for specific purposes. It is intended to provide conservative cleanup levels for sites undergoing routine cleanup actions or for sites with relatively few hazardous substances, and the site qualifies under WAC 173-340-7491 for an exclusion from conducting a simplified or site-specific terrestrial ecological evaluation, or it can be demonstrated using a terrestrial ecological evaluation under WAC 173-340-7492 or 173-340-7493 that the values in this table are ecologically protective for the site. This table may not be appropriate for defining cleanup levels at other sites. For these reasons, the values in this table

BORING LOGS
and
GROUNDWATER SAMPLING LOGS

Attachment 5

ENVIRONMENTAL HAZARDS CONTROL

Project: Hometel Inn
Address: 3520 Pacific Hwy E
Fife, WA
Client: Kevin Small

Project #: ENCONDUIB
Well/Test Pit #: W1
Date: 12-16-04
EHC Rep: JTS

Ft.	Soil Description	GW
1		.8'
2		
3		
4		
5		
6		
7		
8		
9		
10		

Well: As-Built Design

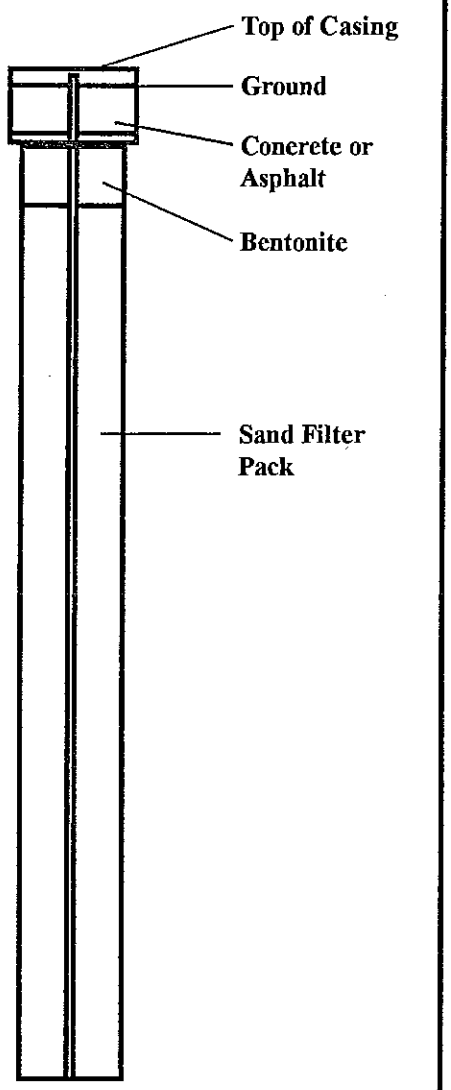

Legend/Notes:
GW = 0.8'
Screen: 1'-6'

WDOE Well #:
AKA437

well-log.pub.5-2001

36526-3rd Avenue SW, Suite 101, Federal Way, Washington 98023-7330
Seattle: (253) 874-6556 Tacoma: (253) 925-1060

ENVIRONMENTAL HAZARDS CONTROL

Project: Hometel Inn
Address: 3520 Pacific Hwy E
Fife, WA
Client: Kevin Coale

Project #: ENE04018
Well/Test Pit #: W2
Date: 12-16-04
EHC Rep: JTS

Ft.	Soil Description	GW	Well: As-Built Design
1			
2		1.9' ▽	
3			
4			
5			
6			
7			
8			
9	// // // // // // // // // //		
10			

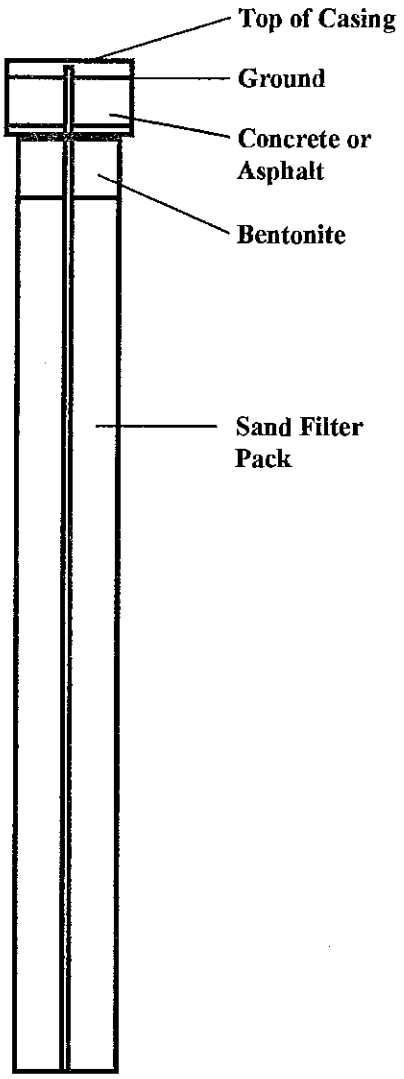

Legend/Notes:
GWE 1.9'
Screen @ 3'-9'

WDOE Well #:
AKA V38

well-log.pub.5-2001

36526-3rd Avenue SW, Suite 101, Federal Way, Washington 98023-7330
Seattle: (253) 874-6556 Tacoma: (253) 925-1060

ENVIRONMENTAL HAZARDS CONTROL

Project: Hometel Inn
Address: 3520 Pacific Hwy E
Fife, WA
Client: Kevin Crowe

Project #: ENC040013
Well/Test Pit #: W3
Date: 12-16-04
EHC Rep: JTS

Ft.	Soil Description	GW
1		
2		
3		2.8'
4		
5		
6		
7		
8		
9		
10		

Well: As-Built Design

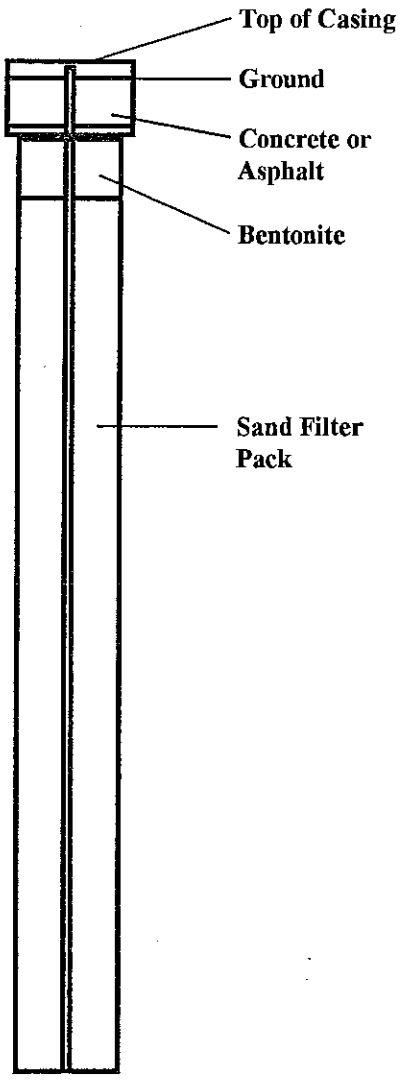

Legend/Notes:
GW @ 2.8'
Screen: 2'-7'

WDOE Well # AKA439

well-log.pub.5-2001

36526-3rd Avenue SW, Suite 101, Federal Way, Washington 98023-7330
Seattle: (253) 874-6556 Tacoma: (253) 925-1060

ENVIRONMENTAL HAZARDS CONTROL

Project: Hometel Inn
Address: 3520 Pacific Hwy E
Fife, WA
Client: Kevin Small

Project #: ENC04013
Well/Test Pit #: W4
Date: 12-18-04
EHC Rep: SJS

Ft.	Soil Description	GW	Well: As-Built Design
1			
2		2.2'	
3			
4			
5			
6			
7			
8			
9			
10			

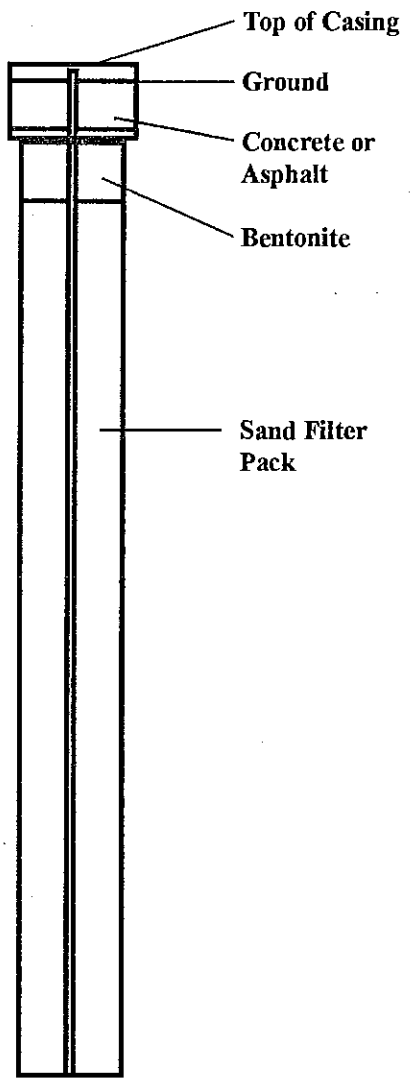

Legend/Notes:

GW ≈ 2.2'
Screen ≈ 3'-9'

WDOE Well #
AKA440

well-log.pub.5-2001

36526-3rd Avenue SW, Suite 101, Federal Way, Washington 98023-7330
Seattle: (253) 874-6556 Tacoma: (253) 925-1060

GROUNDWATER SAMPLING LOG

Sample #	W1 - 1	Project #	ENCOUNTER	Date	12-17-07
Location	NW CORNER OF SITE			Time	0939
Personnel	STS	Weather	OVERCAST & 44°F		

Evacuation Data

Measuring Point	TOM	Height Above/Below Ref. Surface	0
Total Depth of Well	6'	Reference Surface	TOM
Depth to Water Table	0.85	Photoionization Detector Reading	N/A
Height of Water Column	5.15'	Thickness of Floating Product	N/D
Gallons per Foot	0.02	Casing Diameter	0.75"
One Casing Volume	0.10	Gallons Purged Prior to Sampling	1.0
Evacuation Method/Equipment	GRAVITY PUMP / SCREEN & TUBE		

Groundwater Quality Data

Color	LT BROWN	Odor	NONE	Appearance	CLOUDY

Parameter Measurement Events

	Initial	No. 1	No. 2	No. 3	No. 4	Sample
Gallons Purged	0	0.30	0.60	1.0		
Temperature C	10.2	10.6	10.5	10.5		
pH	6.94	6.74	6.75	6.75		
Conductivity	N/A	N/A	N/A	N/A		
Salinity	N/A	N/A	N/A	N/A		
Turbidity	N/A	N/A	N/A	N/A		

Comments

TOM = TOP OF MONUMENT

N/A = NOT ANALYZED

N/D = NONE DETECTED

Well Casing Volumes

Gal/Ft	0.75" = 0.02	1" = 0.04	1.5" = 0.09	2" = 0.16	2.5" = 0.26	3" = 0.37	4" = 0.65

Environmental Hazards Control
36526-3rd Avenue SW, Ste 101, Federal Way, Washington 98023-7330
Seattle: (253) 874-6556 Tacoma: (253) 925-1060
www.envirohazardscontrol.com

GROUNDWATER SAMPLING LOG

Sample #	MW-1	Project #	ENCO40013	Date	12-17-04
Location	NE Corner of Site			Time	1155
Personnel	STJ	Weather	Overcast & 44°F		

Evacuation Data

Measuring Point	TOC	Height Above/Below Ref. Surface	0
Total Depth of Well	8'	Reference Surface	TOC
Depth to Water Table	1.95'	Photoionization Detector Reading	NA
Height of Water Column	6.05'	Thickness of Floating Product	ND
Gallons per Foot	0.02	Casing Diameter	0.75"
One Casing Volume	0.12	Gallons Purged Prior to Sampling	1.0
Evacuation Method/Equipment	Gravity Pump / Bailer & Tube		

Groundwater Quality Data

Color	Lt. Brown	Odor	None	Appearance	Cloudy

Parameter Measurement Events

	Initial	No. 1	No. 2	No. 3	No. 4	Sample
Gallons Purged	0	0.30	0.60	1.0		
Temperature C	10.7	10.9	10.9	10.9		
pH	6.58	6.68	6.70	6.7		
Conductivity	NA	NA	NA	NA		
Salinity	NA	NA	NA	NA		
Turbidity	NA	NA	NA	NA		

Comments

Well Casing Volumes

Gal/Ft	0.75" = 0.02	1" = 0.04	1.5" = 0.09	2" = 0.16	2.5" = 0.26	3" = 0.37	4" = 0.65

Environmental Hazards Control
36526-3rd Avenue SW, Ste 101, Federal Way, Washington 98023-7330
Seattle: (253) 874-6556 Tacoma: (253) 925-1060
www.envirohazardscontrol.com

GROUNDWATER SAMPLING LOG

Sample #	W3-1	Project #	ENC040618	Date	12-17-04
Location	SE Corner of Site			Time	1250
Personnel	SJS	Weather	Overcast & 45°F		

Evacuation Data

Measuring Point	TOM	Height Above/Below Ref. Surface	0
Total Depth of Well	7'	Reference Surface	TOM
Depth to Water Table	1.6'	Photoionization Detector Reading	NA
Height of Water Column	5.4'	Thickness of Floating Product	ND
Gallons per Foot	0.02	Casing Diameter	0.75"
One Casing Volume	0.11	Gallons Purged Prior to Sampling	1.0
Evacuation Method/Equipment	Gravity Pump / Bearing & Tube		

Groundwater Quality Data

Color	Lt. Brown	Odor	None	Appearance	Cloudy

Parameter Measurement Events

	Initial	No. 1	No. 2	No. 3	No. 4	Sample
Gallons Purged	0	0.30	0.60	1.0		
Temperature C	10.1	10.0	10.0	10.1		
pH	6.78	6.79	6.75	6.75		
Conductivity	NA	NA	NA	NA		
Salinity	NA	NA	NA	NA		
Turbidity	NA	NA	NA	NA		

Comments

Well Casing Volumes

Gal/Ft	0.75" = 0.02	1" = 0.04	1.5" = 0.09	2" = 0.16	2.5" = 0.26	3" = 0.37	4" = 0.65

Environmental Hazards Control
36526-3rd Avenue SW, Ste 101, Federal Way, Washington 98023-7330
Seattle: (253) 874-6556 Tacoma: (253) 925-1060
www.envirohazardscontrol.com

GROUNDWATER SAMPLING LOG

Sample #	MW-1	Project #	ENCOMOUS	Date	12-17-04
Location	SW Corner of Site			Time	1335
Personnel	SJS	Weather	Overcast & 45°F		

Evacuation Data

Measuring Point	TOC	Height Above/Below Ref. Surface	0
Total Depth of Well	8'	Reference Surface	TOC
Depth to Water Table	2.5'	Photoionization Detector Reading	NA
Height of Water Column	5.5'	Thickness of Floating Product	ND
Gallons per Foot	0.02	Casing Diameter	0.75"
One Casing Volume	0.11	Gallons Purged Prior to Sampling	1.0
Evacuation Method/Equipment			

Groundwater Quality Data

Color	Lt. Brown	Odor	None	Appearance	Cloudy

Parameter Measurement Events

	Initial	No. 1	No. 2	No. 3	No. 4	Sample
Gallons Purged	0	0.3	0.6	1.0		
Temperature C	10.9	10.9	11.0	11.0		
pH	6.75	6.76	6.70	6.70		
Conductivity	NA	NA	NA	NA		
Salinity	NA	NA	NA	NA		
Turbidity	NA	NA	NA	NA		

Comments

Well Casing Volumes

Gal/Ft	0.75" = 0.02	1" = 0.04	1.5" = 0.09	2" = 0.16	2.5" = 0.26	3" = 0.37	4" = 0.65

Environmental Hazards Control
36526-3rd Avenue SW, Ste 101, Federal Way, Washington 98023-7330
Seattle: (253) 874-6556 Tacoma: (253) 925-1060
www.envirohazardscontrol.com

EQUIPMENT LIST

Attachment 6

Hometel Inn Motel @ 3520 Pacific Highway East, Fife, Washington
Project #: EHC04061B

Equipment List

Attachment 6

The following is a list of equipment used by EHC during the *Groundwater Well Installation and Monitoring* work at 3520 Pacific Highway East, Fife, Washington.

1. Orion Model 230A pH and Temperature Meter (calibrated prior to use)
2. Disposable coveralls
3. Disposable latex gloves
4. Rubber boots
5. Hearing protection (ear plugs)
6. Distilled/de-ionized water (2 gallons)
7. Trisodium phosphate
8. Paper towels
9. Utility knife
10. Measuring tapes (25' and 300')
11. Flash light
12. Tools kit (ratchet, sockets, Allen wrenches, pliers, screw drivers, etc.)
13. 4 ounce glass jars
14. Poly bottles (non-preserved)
15. Cooler with chill packs
16. Temperature gauge for cooler
17. Hand wipes (unscented)
18. Numerous orange cones for directing traffic and cordoning off work areas
19. Department of Transportation approved sign indicating "Road Work Ahead"

AEROTECH
Environmental Consulting Inc.

13925 Interurban Avenue South, Suite No.210
Seattle, Washington 98168
(360)710-5899

2916 NW Bucklin Hill Road, Suite No.126
Silverdale, Washington 98383
(866) 800-4030

512 W. International Airport Road, Suite No.201Anchorage, Alaska 99518

5319 SW Westgate Dr., Suite No.24
Portland, Oregon 97221

November 16, 2018

Adam Harris
Washington State Department of Ecology
Southwest Regional Office Toxics Cleanup Program
PO Box 47775
Olympia, Washington 98504-7775

SUBJECT **Remedial Investigation Report**
Fife RV Center
3410 Pacific Highway East
Fife, Washington 98424

VCP Coordinator,

At the request of Chris LaVerdiere, Aerotech Environmental Consulting, Inc. ("Aerotech") has prepared the enclosed *Remedial Investigation* which summarizes environmental investigation activities to date. As described in the enclosed report, Aerotech plans to use this report to facilitate access with adjacent parcels and requests an opinion from the Washington State Department of Ecology regarding the investigations completed to characterize the historical release according to the substantive requirements of the MTCA.

Aerotech and Mr. Chris LaVerdiere, appreciate your assistance in the matter. Please do not hesitate to contact me or Nick Gerkin at 206-257-4211 with any questions regarding the Site.

Sincerely,



Justin Foslien
Licensed Geologist WA #2504
Email: justin@dirtydirt.us

ENCLOSURE
Aerotech 's *Remedial Investigation*, dated November 9, 2018

REMEDIAL INVESTIGATION

Performed at:
Fife RV Center
3410 Pacific Highway East
Fife, Washington 98424

AEROTECH
Environmental Consulting Inc.

November 9, 2018

Anchorage Seattle Portland

Cost-effective environmental solutions
for the western United States and Alaska

www.AerotechEnvironmental.com

REMEDIAL INVESTIGATION

Performed at:
Fife RV Center
3410 Pacific Highway East
Fife, Washington 98424

November 9, 2018

Performed by:

AEROTECH Environmental Consulting Inc.
13925 Interurban Avenue South, Suite No. 210
Seattle, Washington 98168
Fax (206) 402-3872
(866) 800-4030
www.AeroTechEnvironmental.com

Remedial Investigation Report

Report Version: Revision 1

Site Name:	Fife RV Center
Site Address:	3410 Pacific Highway East Fife, Washington 98404
Alternate Location Info:	Pierce County, Washington Parcel Number: 0320111067

Ecology Facility Site ID No.:	7907
Cleanup Site No.:	13173
Voluntary Cleanup Program Project No.:	SW1565

Prepared By:
Justin Foslien
Aerotech Environmental Technology Inc.
13925 Interurban Ave South Suite 210
Seattle, Washington 98168

Prepared For:
Chris LaVerdiere
3410 Pacific Highway East
Fife, Washington 98404

Signature:

Date: 11/16/18

State of Washington
2540
Licensed Geologist
JUSTIN FRANCIS FOSLIEN

TABLE OF CONTENTS

Section Page

ACRONYMS AND ABBREVIATIONS III

EXECUTIVE SUMMARY 1

1. INTRODUCTION 3

1.1. GENERAL SITE INFORMATION 3

1.2. SITE LOCATION/DEFINITION 3

1.3. SITE HISTORY 5

1.4. PREVIOUS SITE ASSESSMENT 5

1.5. SITE USE 7

1.6. POTENTIAL SOURCES OF HYDROCARBONS 7

2. FIELD INVESTIGATIONS 9

2.1. PREVIOUS ENVIRONMENTAL INVESTIGATIONS 9

2.2. ENVIRONMENTAL INVESTIGTION SUMMARY 9

2.3. SITE CHARACTERIZATION - JULY 2018 11

3. NATURAL CONDITIONS 15

3.1. SITE GEOLOGY 15

3.2. SITE HYDROGEOLOGY 15

4. CONCEPTUAL SITE MODEL 18

4.1. SOURCES OF CONSTITUENTS OF CONCERN 18

4.2. FATE AND TRANSPORT 18

4.3. EXPOSURE PATHWAYS AND RECEPTORS 18

4.4. POTENTIAL FUTURE EXPOSURE PATHWAYS AND RECEPTORS 19

4.5. SOIL CLEANUP STANDARDS 19

4.6. GROUNDWATER CLEANUP STANDARDS 19

4.7. CLEANUP STANDARDS FOR INDOOR/AMBIENT AIR, SOIL GAS, SUB-SLAB SOIL GAS 19

4.8. FINAL CLEANUP LEVELS 20

5. SUMMARY, CONCLUSIONS, AND RECOMMENDATIONS 21

5.1. SUMMARY AND CONCLUSIONS 21

5.2. RECOMMENDATIONS 21

6. LIMITATIONS 22

7. REFERENCES 23

LIST OF FIGURES

Figure 1. Regional Map
Figure 2. Neighborhood Street Map
Figure 3. Site Vicinity Map
Figure 4. USGS Topographic Map
Figure 5. Vicinity Zoning Map
Figure 6. Former Station Features and Facilities Map
Figure 7. Cumulative Soil Analytical Results Map
Figure 8. Groundwater Analytical Results Map – 10/12/18
Figure 9. Cross Sections
Figure 10 Potentiometric Surface Map – 07/02/18
Figure 11 Potentiometric Surface Map – 010/12/18
Figure 12 Rose Diagram
Figure 13. Conceptual Site Model

LIST OF TABLES

Table 1. Soil Analytical Results
Table 2. Surface Water Analytical Results
Table 3. Groundwater Analytical Results
Table 4. Grab Groundwater Analytical Results

APPENDICES

Appendix A. Legal Description of Property & Owner and Operator History
Appendix B. Summary of Previous Investigations
Appendix C. Historical Soil Boring Logs
Appendix D. July 2018 Soil Boring Logs
Appendix E. Laboratory Analytical Reports – July 2018 Site Assessment
Appendix F. Field Protocols
Appendix G. Photographs
Appendix H. Terrestrial Ecological Evaluation
Appendix I. Supplemental Documents – Previously Proposed Development with As-Builts
Appendix J. Supplemental Documents – RZA Reports on Jack in the Box Parcel

ACRONYMS AND ABBREVIATIONS

AMSL	Above Mean Sea Level
Aerotech	Aerotech Environmental Consulting, Inc
AESI	Associated Earth Sciences, Inc
BTEX	Benzene, Toluene, Ethylbenzene and Xylenes
bgs	below ground surface
cPAHs	Carcinogenic Polycyclic Aromatic Hydrocarbons
COC	Contaminant/Chemical of Concern
CSCSL	Confirmed and Suspected Contaminated Sites List
CSID	Cleanup Site Identification number
CSM	Conceptual Site Model
CUL	Clean-up Levels
DOT	Department of Transportation
Ecology	Washington State Department of Ecology
FSID	Facility Site Identification Number
HVOCs	Halogenated Volatile Organic Compounds
Langseth	Langseth Environmental Services, Inc
MTCA	Model Toxics Control Act
PID	Photoionization Detector
PCBs	Polychlorinated Biphenyls
PVC	Polyvinyl Chloride
RI	Remedial Investigation
TEE	Terrestrial Ecological Evaluation
TPH	Total Petroleum Hydrocarbon
TPHg	Total Petroleum Hydrocarbon – Gasoline Range
TPHd	Total Petroleum Hydrocarbon – Diesel Range
TPHo	Total Petroleum Hydrocarbon – Heavy Oil Range
UST	Underground Storage Tank
VCP	Voluntary Cleanup Program
WAC	Washington State Administrative Code

EXECUTIVE SUMMARY

The subject Property consists of one irregularly-shaped 3.76-acre Parcel of commercial land located on the south side of Pacific Highway East in Fife, Washington. One approximately 10,763 square foot, 2-story structure, occupied by *Fife RV Center,* is situated near the southeastern corner of the Property. Asphalt parking areas surround the structure on all sides and are utilized to display RVs. A 0.77-acre gravel parking lot utilized to store RVs, and the subject of this investigation, is situated on the west side of the Property.

Adjoining to the south is a drainage ditch that appear to discharge to the east, followed by Interstate 5. The neighboring Parcel to the east includes approximately 5.24 acres, currently leased by the Fife RV Center for use as additional storage. The Puyallup River approaches the Site within 3,000 feet to the southwest, and the Blair Waterway and Commencement Bay are located over 4,000 feet to the north.

Formerly included within the same Parcel, and now adjoining to the north, is a Tahoma Express Gas Station and a Jack in the Box restaurant followed by Pacific Highway East and an *Econolodge.* The Tahoma Express Gas Station was listed on Ecology's Site Cleanup List as Site No. 5015. Petroleum hydrocarbons were documented at the Tahoma site prior to remediation, at concentrations above the State Cleanup Levels in soil and groundwater. Ecology issued a No Further Action determination for that site in 1993.

From the mid 1960's to the late l980's a *Gasamet Gasoline Station* occupied the western portion of the western gravel paved lot on the Subject Property and the southern portion of the Jack in the Box Property. Fuel dispenser islands were located south and east of the eastern terminus of the current restaurant drive-thru, with Underground Storage Tank Basins situated both to the east and west, and a building farther south. A triangular-shaped wooded water retention area (Bio-Swale) is located at the west side of the Site. In 2014, *Associated Earth Sciences,* Inc. conducted a *Supplemental Phase II Environmental Site Assessment* at the subject Property. Petroleum hydrocarbons were detected at concentrations above the Model Toxic Control Act ("MTCA") Method A Clean-up Levels (CULs) in soil and groundwater samples in the vicinity of the former *Gasamet* pump islands and UST Basins. Based on these results, Mr. Chris LaVerdiere, requested *Langseth Environmental* ("Langseth") *and Aerotech Environmental Consulting, Inc.* ("Aerotech") initiate site remedial excavation and environmental consulting services to address petroleum impacted soils.

In 2014, *Associated Earth Sciences,* Inc. conducted a *Supplemental Phase II Environmental Site Assessment* at the subject Property. Petroleum hydrocarbons were detected at concentrations above the MTCA Method A CULs in soil and groundwater samples in the vicinity of the former *Gasamet* pump islands and UST Basins. Based on these results, Mr. Chris LaVerdiere, requested *Langseth Environmental* ("Langseth") *and Aerotech Environmental Consulting, Inc.* ("Aerotech") initiate site remedial excavation and environmental consulting services to address petroleum impacted soils.

1,685.24 tons of petroleum impacted soil were removed in late 2016. The first six groundwater monitoring wells were installed immediately thereafter, followed by monitoring wells (MW7, MW8, and MW9) in July of 2017.

Soil and Groundwater:

Analytical data collected during the July 2018 site assessment indicate that groundwater and soil contain concentrations above MTCA Method A CULs exist along the northern Fife RV Center property shared with Jack in the Box. Soil borings B6-B9 advanced along the fenced property line indicated the extent of soil and groundwater impacted by petroleum related hydrocarbons extends into the Jack in the Box parcel immediately to the north.

A soil sample collected from soil boring B3 at the southwestern property boundary also contained concentrations of TPHg and benzene above MTCA Method A CULs. Groundwater samples collected from monitoring well MW12 have also contained concentrations of benzene above MTCA Method A CULs. Additional investigation in necessary to define the Site toward the WSDOT right of way associated with the Interstate 5 Off-Ramp.

1. INTRODUCTION

The purpose of this Remedial Investigation ("RI") is to characterize the nature and extent of contamination at the Site. Aerotech Environmental Technology, Inc ("Aerotech") was retained by Mr. Chris LaVerdiere of Fife RV Center to summarize the work completed at the Site and obtain an opinion from the VCP regarding the substantive requirements of the MTCA.

Under MTCA, 173-340-200 Washington Administrative Code ("WAC") the Site is defined by the nature and extent of contamination associated with one or more releases of hazardous substances prior to any cleanup of the contamination. Aerotech has completed several investigations to define the Site based on previous release of petroleum hydrocarbons; however, the data indicates petroleum related compounds exist beyond the parcel boundaries. Furthermore, it appears more than one source may be contributing to the existing plume with soil and groundwater from an adjacent property parcel, as historically the parcel was subdivided from a larger parcel when the release occurred. It is Aerotech's intent to utilize the information summarized in this report to facilitate access on adjacent properties to ultimately define the nature and extent of the Site.

1.1. GENERAL SITE INFORMATION

Site Name:	Fife RV Center
Site Address:	3410 Pacific Highway East Fife, Washington 98424
Facility Site Identification number (FSID):	35644949
Cleanup Site Identification number (CSID):	8853
Voluntary Cleanup Program (VCP):	SW1565
Project Consultant:	Aerotech Environmental Consulting, Inc.
Project Consultant Contact Information:	Nick Gerkin 13925 Interurban Avenue South, Suite No. 210 Seattle, Washington 98168 (206) 482-2287 nick@dirtydirt.us
Property Owner:	Chris LaVerdiere 3410 Pacific Highway East Fife, Washington 98424 (253) 284-6608 chrisl@fifervcenter.com

1.2. SITE LOCATION/DEFINITION

The subject Property (3410 Pacific Highway East; Parcel # 0320111067) is comprised of one irregularly-shaped 3.76-acre Parcel, located on the south side of Pacific Highway East in Fife, Washington (Figures 1 & 2). One building, occupied by Fife RV Center, is situated on the southeastern comer of the Property. It is an approximately 10,763 square foot, 2-story structure with the main entrance to the north. An approximately 1,000 square foot, one-story structure is situated northeast of the main building along the eastern property boundary. Asphalt parking areas surround the structure on

all sides and are utilized for the storage and showing of the RV inventory. On the west side of the parcel lies an approximately 0.77-acre vacant gravel parking lot, used to store recreational vehicle ("RV") inventory.

The Property is situated between Blair Waterway (leading to Commencement Bay), which is approximately 4,000 feet to the north and the Puyallup River, which is located 3,000 feet to the southwest and flows to the northwest into Commencement Bay.

The MTCA site (Site) is defined by the extent of release to soil as petroleum related hydrocarbons associated with the former *Gasamet Gasoline Station* previously located on the *Fife RV Center* and *Jack in the Box* parcels. The entire extent of the MTCA Site Boundary is unknown currently. The boundary at least extends to the parcel boundary on the west along the I-5 off ramp and to the north, where based on existing soil data extends north into the parcel currently occupied by *Jack in the Box*.

1.2.1. SURROUNDING AREA DESCRIPTION:

Surrounding areas include a drainage area to the south with Interstate 5 adjoining beyond (Figure 3). The neighboring Parcel to the east (3520 Pacific Highway East; Parcel # 0320111049) includes approximately 5.24 acres which is leased by *Fife RV Center* for use as additional storage. Formerly included with this Parcel before being subdivided in 2004, situated along Pacific Highway East to the north, is a Travelodge (3518 Pacific Highway East; Parcel # 0320024106). This Parcel is listed on Washington State Department of Ecology ("Ecology") Voluntary Cleanup Program List as Site No. SW0601 and is known as *Homotel*. It has been confirmed to contain petroleum products and metals at concentrations above the State Cleanup Levels in soil and in groundwater.

Pacific Highway East, followed by an *Econolodge*, are adjoining the subject Property to the north (Figure 3). Formerly included within the same Parcel as the subject Property is a *Tahoma Express Gas Station* (3408 Pacific Highway East; Parcel # 0320024105) and a *Jack in the Box* (3402 Pacific Highway East; Parcel # 0320024104) adjoin to the west (north of excavation area) followed by the Port of Tacoma Road. The *Tahoma Express Gas Station* was listed on Ecology's Site Cleanup List as Site No. 5015. The Ecology Database lists the site as formerly having petroleum hydrocarbons at concentrations above the State Cleanup Levels in soil and groundwater. The site received a No Further Action determination from Ecology in 1993. A drainage area is located off-Property to the southwest with Interstate 5 beyond.

1.2.2. PHYSIOGRAPHIC SETTING/TOPOGRAPHY

The precise Property location is N 47° 14' 34.44" / W 122° 22' 58.80" as determined by Delorme mapping data. The Site elevation is approximately 9 to 12 feet above mean sea level ("AMSL"). As observed during Site visits and confirmed on the USGS topographic map, the subject Property is relatively flat (Figure 4). As is commonly the case in low-lying areas near sea level, many roads and properties appear to be elevated several feet above the original grade. Evidence of the original grade may be seen in the decrease in elevation evident north of Pacific Highway East, north of the subject Property. A ditch is located a few tens of feet south of the Property adjoining to the south. A second ditch is located east of the property adjoining to the east. The field west of the subject Property slopes markedly to the level of the ditch to the south. Pacific Avenue East is elevated approximately two feet above the Site.

Slopes in the vicinity of the Site descend to the southwest towards the Puyallup River. The elevation of the parcel north of Pacific Highway East (*Econolodge*) is approximately that of the subject Parcel, 11 feet above mean sea level ("MSL"), however, Pacific Highway East itself is approximately 4 feet above that. The topography slopes steadily in a southerly direction from Pacific highway East towards the subject Parcel until the local topographic low, 4 feet above MSL at the drainage area southwest of the Site.

The regional topography within the Commencement Bay tidal flats is that of the nearly planar surface generated by the placement of artificial fill material in the later decades of the nineteenth century and the early years of the twentieth century. Elevations on ridges over one mile to the south increase to more than 200 feet AMSL, at the northernmost margins of the south Tacoma upland area.

1.3. SITE HISTORY

The subject Property was originally developed prior to 1940 for agricultural use on deltaic and alluvial plains near the margins of the Commencement Bay. A private residence and a barn or garage structure were present on the property to the south, property once a part of a larger parcel of land including the Site. A *Gasamet Gasoline Station* and store were constructed in 1964 and appear to have been located on both the current *Fife RV Center* and *Jack in the Box* properties. The gasoline station operated until 1987 and then was demolished and replaced in 1987 and 1988 by the existing structures, leased by Unocal and Sac's Deli, then Shell, Chevron and now the *Tahoma Express Gas Station*.

Four 8,000-gallon underground fuel storage tanks were reportedly removed from the former *Gasamet Gasoline Station* property to the south, and two 12,000-gallon underground fuel storage tanks were installed beneath a concrete pad west of the new fuel pump islands on the *Tahoma Express Gas Station*. Petroleum impacted soil was discovered in 1990, after which the service station was closed for two years while Unocal performed investigations and remediation of both soil and groundwater. Two existing tanks were removed, clean soil closure samples were collected, and two double walled steel-clad fiberglass replacement tanks were installed. In a letter issued by the State of Washington Department of Ecology, dated August 16, 1993, cleanup was characterized as complete; the letter states that no further action is required with regard to Unocal's participation in the state Independent Remedial Action Program, and that this opinion applied solely to the documented release associated with the tank system operated by Unocal between 1987 and 1990. The service station was reopened as a Shell branded gasoline retail facility in 1994, and Chevron in 1996.

The historical petroleum hydrocarbon release of focus in this RI, is associated with a Gasamet gasoline station occupied the western portion of the western gravel paved lot from the mid 1960's to the late 1980's on the *Fife RV Center* and *Jack in the Box* properties. Fuel dispenser islands were located south and southeast of the eastern terminus of the current restaurant drive-thru, with Underground Storage Tank Basins situated both to the east and west, and a building farther south. A triangular-shaped wooded water retention area ("Bio-Swale") is located to the west. Test pit exploration conducted in 2000 indicated strong petroleum odor in soil both south and southeast of the current *Jack in the Box* restaurant location, the bio-swale area, and the adjoining gravel lot.

1.4. PREVIOUS SITE ASSESSMENT

In October 2013, Associated Earth Sciences, Inc. ("AESI") conducted a Phase I Environmental Site Assessment at the subject Property, now called Fife RV Center, located at 3410 Pacific Highway East in Fife, Washington. Within the Phase I, they state that a *Gasamet Gasoline Station* operated at the northwest corner of the Property from the 1960s through the 1980s, and that the Property was listed on the Washington State Department of Ecology ("Ecology") CSCSL list for a petroleum release and arsenic release in the groundwater. Arsenic was determined not to be a contaminant of concern. A separate, remediated release was discovered at the northeast adjoining Chevron fueling station (which received a No Further Action designation from Ecology in 1993) (AESI, 2014).

In December 2013, AESI observed a geophysical survey consisting of electromagnetism and ground-penetrating radar. No abandoned underground storage tanks ("USTs") or former UST basins were discovered from the survey.

The following day, AESI observed the advancement of ten direct push borings: nine to a depth of 10 feet bgs, with EB6 to 15 feet bgs. Soil samples were collected at every borehole, and analyzed for TPHg, TPHd, TPHo, and BTEX. The samples were passed through a silica-gel column prior to analyses of TPHd and TPHo. Select samples from EB4 through EB6 (near the former pump islands) were additionally analyzed for total lead. Concentrations of TPHg and BTEX were detected above MTCA Method A screening levels in EB4 at 5 feet bgs. Concentrations of TPHg, benzene, ethylbenzene, and total xylenes were detected above screening levels in EB5. Concentrations of benzene, toluene, and ethylbenzene were detected above screening levels in EB6. No other analytes were detected above the MTCA Method A screening levels (AESI, 2014).

One groundwater grab sample was collected from the screened interval at the base of each of the ten

temporary borings: nine at a depth of 10 feet bgs, while EB6 was at a depth of 15 feet bgs. All samples were analyzed for TPHg and BTEX. EB3W through EB7W, as well as EB10W, were additionally analyzed for TPHd and TPHo after passing through a silica-gel column prior to analyses. EB5W through EB7W were also analyzed volatile organic compounds by EPA Method 8260C. Concentrations of TPHg and benzene were detected above screening levels in EB4W though EB7W (i.e. within and immediately southeast of the fueling area.) Concentrations of TPHd were detected above screening levels in EB4W and EB6W, for which AESI states, "The sample chromatographic pattern does not resemble the fuel standard used for quantitation." Concentrations of ethylbenzene was detected above Cleanup Levels in EB4W and EB6W, while total xylenes were detected above Cleanup Levels in EB4W and EB5W. Naphthalene was detected above Cleanup Levels in EB6W. Methylene chloride was detected above screening level in EB5W, however AESI attributed this to laboratory contamination. Aerotech can confirm that the lab results from Friedman & Bruya, Inc. provided within the report, indicate a separate analysis of EPA Method 8260C for this sample does not detect methylene chloride above detection limits. Concentrations of 1,3,5-trimethylbenzene were detected above MTCA Method B Non-carcinogen Standard Values in EB5W. No Method A or Method B Carcinogen values are set for this compound. No other analytes were detected above the MTCA Method A screening levels. Further information may be found in AESI's *Supplemental Phase II Environmental Assessment*, *Freddie's Casino* dated January 24, 2014.

After the interim excavation activity where 1685.24 tons of impacted soil were removed, Aerotech installed six 2-inch PVC Groundwater Monitoring Wells, north, west and southwest of the former Gasamet pump island and UST areas. Two wells, MW-1 and MW-2, were installed to the north of the excavated area, and three wells, MW-4, MW-5, and MW-6, were installed south and west of the excavated area. Well screens were placed between 4 and 15 feet bgs, in order to accommodate potential water level fluctuations related to daily tides and Puyallup River water level variations, as well as local recharge. One well, MW-3, was installed at a "hot spot" near the center of the excavated area (Aerotech, 2016b).

Total Petroleum Hydrocarbons - Gasoline were detected above MTCA Method A screening levels for soil at MW-2, MW-4, and MW-5, at concentrations between 34 and 250 mg/kg (benzene at 0.061 to 0.530 mg/kg), and at MW-3 at 13,000 mg/kg (benzene at 9.3 mg/kg) Further information may be found in Aerotech's *Groundwater Monitoring Well Installation Report*, *Fife RV Center* dated November 17, 2016.

On July 14, 2017, Aerotech installed three 1-inch PVC Groundwater Monitoring Wells south and east of the former Gasamet Pump island and UST areas. Two wells, MW-7 and MW-8, were installed in the cross-gradient groundwater flow direction to the south, and one well, MW9, was installed in the upgradient groundwater flow direction to the east. Screens were placed from 4 to 14 feet bgs (Aerotech, 2017d).

Four soil samples collected during well installation operations were analyzed. Lead, gasoline, diesel, and oil constituents were not detected. One additional borehole (B-1) was advanced in the unexcavated water main hot zone northwest of MW-3 in order to document additional MCTA Table 830-1 parameters; PCBs, cPAHs, and fuel additives were not detected or were below screening levels, while methylene chloride and trichloroethylene (TCE) exceedances were documented in soil at B-1. Further information may be found in Aerotech's *Groundwater Monitoring Well Installation Report*, *Fife RV Center* dated August 17, 2017.

On February 23, 2018, BoreTec Drilling, Inc., along with Aerotech Environmental Consulting, Inc. installed three 2-inch diameter PVC Groundwater Monitoring Wells west and southwest of the former Gasamet-related station features. Two wells, MW11 and MW12, were installed on the southside of the Bio-Swale pond, downgradient groundwater flow direction to the west and southwest. The other well, MW10, was installed downgradient groundwater flow direction from groundwater monitoring well MW2. Groundwater Monitoring Wells MW10 and MW12 were screened from 4 to 14 feet bgs. MW11 was screened from 2 to 9 feet bgs. Wells were developed by surge block and pump method on February 28, 2018 (Aerotech, 2018).

Nine soil samples collected during well installation operations were analyzed. petroleum constituents,

lead, PCBs and VOCs were not detected above the MTCA Method A screening levels except for MW12(7), which contained gasoline concentrations above. Further information may be found in Aerotech's *Downgradient Groundwater Monitoring Well Installation Report, Fife RV Center* dated April 27, 2018.

1.5. SITE USE

1.5.1. CURRENT PROPERTY USES AND FACILITIES

The Property consists of a RV Storage lot which is unpaved with compacted gravel and (Figure 3). The western portions of the Parcel are paved with asphalt and include the Fife RV Center office building.

1.5.2. PROPOSED OR POTENTIAL FUTURE SITE USES

Planned use for the Property is to continue as parking and storage for Fife RV Center. There are no Plans for redevelopment currently. The parcel is zoned as regional commercial use (Figure 5).

1.5.3. REGULATORY STATUS

Aerotech entered the Site as "Fife RV Center" into the VCP under Ecology in January 2017. Adam Harris of the Southwest Regional Office Toxics Cleanup Program has been assigned as the Ecology Project Manager.

The latest opinion letter dated May 31, 2017 issued from Ecology determined additional remedial actions are necessary to clean up contamination at the Site.

1.5.4. TRANSPORTATION/ROADS

The Property is located south of the Pacific Highway East and north of Interstate 5. Access is obtained through an easement between Jack In The Box and Tahoma Express Gas Station as well as the entrance to Fife RV Center at 3410 Pacific Highway East. Port of Tacoma Road is the north south arterial and interchanges with Interstate 5. Interstate 5 that connects Canada to Mexico lies immediately to the south (Figure 3).

1.5.5. UTILITIES AND WATER SUPPLY

During the interim excavation activity, the layout of the subsurface utilities were identified and mapped (Figure 6). A storm sewer is located on the south-central portion of the Property and trends east west draining toward the west and the Bio-Swale Pond. A buried electric line crosses the parcel forming a polygon surrounding the former *Gasamet Gasoline Station* features. A main utility corridor with gas, electrical and storm sewer lines trends southeast to northwest along the northeast section of the parcel. A fire hydrant is connected to a northwest-southeast rending water line that bisects the middle of the parcel.

The City of Tacoma supplies potable water within the city limits. The City of Tacoma reports its water source as the upper eastern sections of the Green River watershed along the western flanks of the Cascade Mountains; the city also maintains groundwater production wells within the same area, in the vicinity of the Eagle Gorge Reservoir and the Howard Hanson Dam, some twenty miles east of the subject Property. A municipal well field, utilized during high demand periods, is located near Interstate 5 in south Tacoma, over three miles west of the subject Property.

1.6. POTENTIAL SOURCES OF HYDROCARBONS

The potential sources of hydrocarbons include the former USTs located in the center of the Property and the former fuel conveyance system including the fuel dispensers (Figure 6)

Facilities associated with the *Gasamet Gasoline Station* that operated from until 1964-1987 included at least three pump islands and four 8,000-gallon USTs. All former UST contents remain unknown.

Tank Type & Volume	Content	Date Installed	Date Decommissioned
8,000-gallon UST	Unknown	1964	1987
8,000-gallon UST	Unknown	1964	1987
8,000-gallon UST	Unknown	1964	1987
8,000-gallon UST	Unknown	1964	1987

2. FIELD INVESTIGATIONS

2.1. PREVIOUS ENVIRONMENTAL INVESTIGATIONS

A total of 12 groundwater monitoring wells have been completed on-Property to date. Monitoring of the groundwater wells has occurred quarterly since 2016 (Aerotech 2016c; 2017a; 2017b; 2017c; 2017e; 2017f; 2017g).

A total of 5 investigations have been completed at the Fife RV Center Property are summarized in the following reports:

- Associated Earth Sciences. August 16, 2014. *Supplemental Phase II Site Assessment,*
- Aerotech. November 1, 2016. *Site Remedial Excavation Report.*
- Aerotech. November 17, 2016. *Groundwater Monitoring Well Installation Report.*
- Aerotech. August 16, 2017. *Groundwater Monitoring Well Installation Report.*
- Aerotech. April 27, 2018. *Downgradient Well Installation Report.*

A chronological summary of work completed at Fife RV Center during the investigations listed above can be found in Appendix B. These data include investigations completed on the Fife RV Parcel only. A summary of historical soil analytical data and historical groundwater analytical data can be found in Tables 1 and 2, respectively. All historical boring logs are included in Appendix C. Boring logs for work completed in Aerotech's July 2018 site assessment are included in Appendix D. Laboratory analytical reports for soil and groundwater samples collected during the July 2018 site assessment are included in Appendix E. All currently existing wells and soil boring locations are shown on Figure 7. Other pertinent investigations completed in the immediate vicinity of the Fife RV Center property are also summarized in Appendix B and differentiated by parcel. All activities completed by Aerotech were in accordance with Aerotech Field Protocols (Appendix F) and selected photos from the investigation may be found in Appendix G.

2.2. ENVIRONMENTAL INVESTIGTION SUMMARY

A total 31 soil borings have been advanced at the Site (MW-1 through MW12). The soil analytical results can be found in Table 1 and Figure 7. Surface water analytical results are summarized in Table 2, groundwater analytical results and grab groundwater results are summarized in Tables 3 and 4 respectively.

2.2.1. CONSTITUENTS OF POTENTIAL CONCERN

Constituents of potential concern ("COPCs") based on current and past uses of the Property include the compounds listed in WAC Chapter 173-340-900 Table 830-1 Required Testing for Petroleum Releases. The following table lists COPCs for the Site:

Potential Source	COPCs
Former Gasoline Service Station Tanks and Fuel Conveyance System	• TPHg • TPHd • TPHo • BTEX • HVOCs • PAHs • PCBs • Total Lead

Based on the laboratory analytical results from environmental activities conducted at the Site, concentrations of TPHg and BTEX have been detected above MTCA Method A screening levels in

groundwater and soil samples.

2.2.2.SOIL

Locations of soil samples are depicted on Figure 7. Soil samples have been analyzed for TPHg, TPHd, TPHo BTEX, HVOCs, PCBs and lead. Laboratory analytical results indicated TPHg and BTEX above the MTCA Method A screening levels. The depths of the soil samples range from 2.5 to 14.5 feet bgs. A summary of laboratory analytical results, sample depth, and sample date for each soil sample submitted for analysis is presented in Table 1.

2.2.3.SURFACE WATER

Two samples of surface water were collected on February 26, 2018 from the Bio-Swale utilizing a teflon bailer (Table 2). One was collected from the northeast corner of the Bio Swale, down the bank from MW10 (POND-NE) and the other at the outfall exit from the pond (POND-EXIT; Figure 8). Each sample was analyzed for TPHg and BTEX, POND-NE contained concentrations of TPHg at 140 ug/L and the POND-EXIT was below all laboratory detection limits.

2.2.4.GROUNDWATER

Twelve groundwater monitoring wells (MW1 through MW12; Figure 8) have been installed at the Site since 2016.

Aerotech installed six 2-inch PVC groundwater monitoring wells, north, west and southwest of the former *Gasamet* pump island and UST areas. Two wells, MW-1 and MW-2, were installed to the north of the excavation, and three wells, MW-4, MW-5, and MW-6, were installed south and west of the interim excavation. One well, MW-3, was installed at a "hot spot" near the center of the excavated area.

On July 14, 2017, Aerotech installed three 1-inch PVC groundwater monitoring wells south and east of the former *Gasamet* pump island and UST areas. Two wells, MW-7 and MW-8, were installed in the cross-gradient groundwater flow direction to the south, and one well, MW9, was installed in the upgradient groundwater flow direction to the east.

Groundwater monitoring wells MW10-MW12 were installed in February 2018 to define extent of impacted groundwater in the west and southwest directions.

A summary of laboratory analytical results, and sample date for each groundwater sample submitted for analysis is presented in Tables 3 and 4.

2.2.5.SEDIMENT

Sediment has not been evaluated on the Property.

2.2.6.AIR/SOIL VAPOR

Air/Soil vapor concentrations have not been evaluated on the Property.

2.2.7.NATURAL RESOURCES/WILDLIFE

A Terrestrial Ecological Evaluation ("TEE") form has been completed as part of the previously submitted VCP Application.

2.2.8.CULTURAL HISTORY/ARCHEOLOGY

No information or reports of historical investigations have indicated a need for additional research of Property history or archaeology.

2.2.9.INTERIM ACTIONS

Aerotech, along with Langseth Environmental Services Inc. ("Langseth"), performed a Remedial Excavation in two phases during the month of October 2016. Analytical results from the Supplemental

Phase II Environmental Site Assessment were used to guide the initial stages of the excavation. Analytical results from samples collected during the Site Remedial Excavation and during Test Pit activities were used to determine the final extents. Major subsurface utilities were identified at several locations on the Property and limited the removal of soil containing petroleum hydrocarbons at concentration above the MTCA Method A screening levels at these locations. TPHg, Benzene, Toluene, Ethylbenzene, and Xylenes remain Constituents of Concern at the Site. Chlorinated Volatile Organic Compounds, TPHd, and TPHo not detected above laboratory Minimum Reporting Limits. Lead was detected, but at concentrations well below the MTCA Method A screening level for soil. A saturated, wooded. Bio-Swale is located on-Property to the Northwest of the Site Remedial Excavation and limited soil removal in that direction. Southwest of the Property, the topography slopes downward into a water retaining drainage area, which also limited soil removal. Former fueling station conveyance system remnants along with 1,685.24 tons of potentially contaminated soil to the LRI Landfill located at 30919 Meridian Street East, Graham, Washington. A total of 84 soil samples were collected from the sidewalls and bottom of the excavation in the vicinity of the former fuel pump and former UST basin. Groundwater was encountered on Site at levels ranging from 3 to 10 feet bgs (Aerotech, 2016a). Figure 7 illustrates the sample locations and extent of excavation completed during this action.

2.3. SITE CHARACTERIZATION - JULY 2018

Aerotech completed Soil Borings B2–B9 to determine the current soil and groundwater conditions along the Fife RV Center property boundary north and southwest of the former *Gasamet Gasoline Station* (Figures 7 & 8).

2.3.1. NOTIFICATIONS – "PUBLIC UTILITIES"

A public utility locate notification was performed prior to the start of work. Aerotech performed the "public" utilities notification on June 26, 2018 and was issued Ticket Number 18273696 by the Utilities Underground Location Center.

According to the Utilities Underground Location Center the utilities necessary for notification included:

District	Company	Marking	Customer Service	Repair
CC7711	COMCAST CABLE	(800)762-0592	(800)266-2278	(855)537-6296
ELCLT01	ZAYO FNA INTEGRA TELECOM	(888)267-1063	(443)403-2023	(888)267-1063
FIFE01	CITY OF FIFE	(253)922-9315	(253)922-9315	(253)922-9315
MCCHRD01	MC CHORD PIPELINE COMPANY	(253)383-1651	(253)383-1651	(253)383-1651
MTRMED01	ZAYO FNA ABOVENET	(888)267-1063	(443)403-2023	(888)267-1063
OLYPE01	BP/OLYMPIC PIPE LINE COMPANY	(425)981-2517	(425)981-2517	(888)271-8880
PUGE07	PUGET SOUND ENERGY ELECTRIC	(888)728-9343	(888)225-5773	(888)225-5773
QLNWA24	CTLQL-CENTURYLINK	(800)778-9140	(800)283-4237	(800)573-1311
TACPWR01	TACOMA PWR & CLICK NETWORK	(253)502-8263	(253)502-8600	(253)383-0982
WSDOT10	WA DOT - OLYMPIC REGION	(360)357-2647	(360)357-2647	(360)357-2647

2.3.2. PRIVATE UTILITIES LOCATION:

Additionally, Aerotech engaged personnel of Mountain View Locating Services of Bonney Lake, Washington to locate building and site utilities on July 3, 2018, prior to the start of the on Site drilling activities. No unanticipated or unexpected situations were discovered or encountered during the "private" locating activities.

Based in part upon pavement markings made by utility location technicians; the location of utility fixtures such as water, electrical, or manholes, and the presence of anomalies detected by induction or ground radar methodologies, monitoring well soil boring locations were chosen.

2.3.3. GROUND PENETRATING RADAR SURVEY:

A Ground Penetrating Radar ("GPR") Survey conducted by Mountain View Locating Services staff on July 3, 2018 in order to augment the induced current methodology, and to verify the presence of utility trenches such as sewer and water main trenches. Mr. Dave Schaff of Mountain View Locating Services, LLC employed Radar equipment utilizing Dual Frequency Antennae (300 MHz/800 MHz) manufactured by Geophysical Survey Systems. The locations of the water main and storm sewers were confirmed by means of GPR activities.

2.3.4. SITE ACTIVITIES:

Eight soil borings were advanced on July 3, 2018, under contract with Aerotech Environmental Consulting, Inc. All the work was performed during normal business hours. No unusual or unforeseen circumstances occurred during the Site activities.

2.3.5. DRILLING ACTIVITIES:

Drilling operations utilized a Jackhammer-mounted Limited Access Direct Push Rig, equipped with 2-inch diameter, four-foot long stainless-steel sampling rods.

The subsurface soil borings were performed by equipment owned and operated by a Licensed Driller from Standard Environmental Probe (“Standard”) of Tacoma, Washington. The on-Site drilling equipment was operated by personnel employed by Standard, Mr. Russell Vaughn (State of Washington Department of Ecology Well Drillers License No. 3143). All subsurface work was overseen by State of Washington Licensed Geologist, Mr. Justin Foslien (State of Washington License No. 2320). The laboratory analytical services were performed by a State of Washington licensed lab, Advanced Analytical Labs located in Redmond, Washington.

2.3.6. SOIL BORINGS:

A total of four soil borings were advanced on the southern and southwestern Property Boundary adjacent to the Interstate ROW, south and southwest of the former *Gasamet Gasoline Station*. An additional four borings were advanced in the gravel lot situated south of the Jack-in-the-Box building, north of one pair of former gasoline USTs and in the midst of the former pump island (which straddled the current Property Line) associated with the former *Gasamet Gasoline Station* (Figure 7).

2.3.7. SOIL SAMPLE COLLECTION:

A total of 17 discrete soil samples were collected on July 3, 2018 at eight soil boring locations.

Soils collected from each location were visually inspected for color quality and evidence of discoloration, and physically observed for the purpose of recording composition and noting odor, where distinctive. Each sample was handled with a fresh pair of clean nitrile gloves. Samples were placed in sterile four-ounce glass jars and 40cc glass vials preserved with 5ml methanol in accordance with procedures specified for USEPA Method 5035A.

Each sample was given a unique identifier number and placed in an iced cooler for sample preservation. Samples were held in the custody of the project manager, Nicholas Gerkin, and ice was checked and replenished while samples were held in the evening and maintained to the time of delivery to the lab. A Chain of Custody was maintained to record details associated with the collection and handling of each sample. The remaining soil samples were retained by the laboratory for analysis if the soil samples selected for laboratory analysis revealed elevated levels of constituents. Following the production of the initial Site sample results for soil, no follow-up laboratory analyses were requested for the subject Site, as of the date of this report.

2.3.8. GRAB GROUNDWATER SAMPLE COLLECTION:

A total of three (3) groundwater 'grab' samples were collected on July 3, 2018. The groundwater samples were collected through temporary well casings inserted in Soil Borings B6, B7, and B9. The groundwater samples were submitted for analyses based on the Scope of work discussed in the previous section.

The groundwater samples were extracted from the temporary well casings using a peristaltic pump. Each groundwater sample was extracted using new disposable polyethylene tubing with a fresh pair of clean nitrile gloves. Samples were then placed into laboratory supplied containers.

Each sample was given a unique identifier number and placed into an iced cooler for preservation. Samples were kept on ice until delivery to Advance Analytical Laboratory of Redmond, Washington.

2.3.9. EQUIPMENT DECONTAMINATION:

All sample acquisition equipment was decontaminated before and after the completion of each borehole to eliminate the potential for cross-contamination between borings, as required. All reusable sampling equipment for soil sampling, drive rods, and probes were decontaminated after each sampling point by washing with an Alconox-distilled water solution and rinsing with distilled water.

2.3.10. SITE RESTORATION:

Each borehole was complete with bentonite chips and gravel to match the surrounding surfaces. No landscape restoration was necessary.

2.3.11. RESULTS:

SUMMARY OF SAMPLE ACQUISITION

A total of eight soil borings were advanced in the Area of Concern to a maximum depth of 12 feet bgs. A total of seventeen soil samples were collected of which 15 were analyzed and three grab groundwater samples were collected of which all were analyzed. Detailed descriptions of each soil boring location, observations made during the acquisition, sampling information, and the field screening process are documented in soil boring logs attached to this report.

Total Petroleum Hydrocarbons – Gasoline and other Petroleum Constituents:

Gasoline and Benzene were detected above the MTCA Method A screening levels completed in nine of fifteen soil samples. Gasoline and Benzene were detected above the MTCA Method A screening levels in three of three grab groundwater samples. A summary of the remaining results may be found in Tables 1 & 3, including results from the previous investigations.

APPLICABLE ANALYTICAL METHODOLOGIES AND PARAMETERS

The analytical parameters were chosen based upon the results of previous investigations to provide a comprehensive characterization of the subsurface soils and groundwater present at the Site Areas of Concern and to comply with State of Washington recommendations.

Analytical Methodology:

Soil: **Gasoline Range Organics & Benzene, Ethylbenzene, Toluene, and Xylenes**

State of Washington NWTPH-Gx (TPHg)

USEPA 8021B (BTEX)

Laboratory Analysis:

Laboratory analysis was provided by:

Advanced Analytical Laboratory, LLC
4078 148 Avenue NE
Redmond, WA 98052
425.702.8571
aachemlab@yahoo.com

3. NATURAL CONDITIONS

3.1. SITE GEOLOGY

The Puget Sound lies within a tectonic trough situated between the Olympic Mountains to the west, and the northern Cascade Mountains to the east. This trough is characterized by fault zones accommodating north-south compressional rotation, commonly resulting in predominant north-south and northwest-southeast oriented faults and fault zones. Elliott Bay lies north of the Seattle Fault Zone, while Tacoma's Commencement Bay lies south of the northernmost Tacoma Fault zone rupture. A major fault is mapped below the bluffs on which central Tacoma was developed, along the western margin of Commencement Bay. Commencement Bay and the Puyallup River Basin lie on the down dropped side of the fault. The uppermost soils are dominated by alluvial sediments and occasionally volcanic mud flows originating on the slopes of Mount Rainier. Deep borehole data indicate approximately 1,800 feet of unconsolidated glacial and interglacial sediments in the former tidal flats in the vicinity of the subject Property.

The subject Site and vicinity, south of the Blair Waterway, are mapped as Quaternary Alluvium. These soils are characterized as:

"Gravel, sand, silt, and clay. Deposited chiefly by modern streams, but includes some swamp deposits. Includes marine deposits near the mouth of the Puyallup river.... thickness ranges from a few feet to as much as 600 feet. Yield small to moderate quantities of water to wells. Locally capable of large yields."

(Walters and Kimmel, 1968; Booth et al, 2004; Smith, 1977; Jones et el, 1999)

Unconsolidated sediments documented in soil borings advanced at the subject Property include: 1) Gravel at depths between the ground surface and a depth of 3 feet, and 2) Sandy silt at depths between 3 feet and 8 feet. A Washington Department of Transportation test boring advanced near the intersection of the Port of Tacoma Road and Interstate 5, documents the presence of gravel with sand and sand to a depth of 8 feet, underlain by at least 12 feet of silt or silt with sand. The shallow gravels may represent fill material placed atop natural fluvially and alluvially deposited silts and sandy silts. These fill materials may be expected underneath roadways and developed properties. They are often designed to elevate the surface above shallow groundwater and reduce susceptibility to flooding due to groundwater flooding during wet periods; and flooding due to heavy precipitation or breaches and overtopping of the levee system or the associated ditch systems.

A Northwest-Southeast and Southwest-Northeast geologic cross section illustrating subsurface conditions observed at the Property can be found on Figure 8.

3.2. SITE HYDROGEOLOGY

The principal aquifers in the Puget Sound Region occur in glacial drift, that along with finer grained interglacial sediments, underlie the basin lowland to depths often exceeding 1,000 feet. Sand and gravel units within the glacial drift form the principle aquifers. These aquifers receive ample recharge from the typically heavy precipitation characteristic of western Washington. The glacial drift in the Puget Sound region varies greatly in composition and water yielding capacity. Typically, wells in glacial drift that tap silt, clay, or till in the region at approximately 75 to 100 feet below ground surface may have yields of 100 gallons or more per minute. Deeper wells tapping thick, saturated layers of highly permeable gravel and coarse sand, typically at depths greater than 250 feet below ground surface, can yield more than 1,000 gallons per minute.

The calculated groundwater flow direction at the Site is to the west and west southwest toward the bioswale to the west and the ditch to the west-southwest (Figure, Pot Map and Rose Diagram). Groundwater gradients increased markedly in close proximity to the ditch and bioswale areas, within a few tens of feet of the southwest corner of the Site.

Static water levels north and east of the subject Property have been recorded by other consultants between depths of three to six feet bgs. During the AESI Phase II, water levels were reported to range from three to seven feet bgs on the subject Property. Ditches in the vicinity are estimated to be as much

as four to five feet deep. Groundwater flow direction has been documented at the property to the north as flowing to the south-southwest; to the west and southwest at the current Travelodge property, adjacent to the east; and at the former Unocal/Texaco/Chevron Station and current Tahoma Express station, adjacent to the northwest, as flowing to the west-southwest, or to the south or southwest.

A groundwater divide, north of which groundwater flow may be expected to flow toward Commencement Bay, is likely present perhaps as near as a few hundred feet to the north of the Site; this groundwater divide may migrate considerable. The straightened and levee-bound Lower Puyallup River channel is located approximately 3,000 feet south west of the subject Property. Groundwater in the vicinity of the Site, based upon water level data may flow predominantly in the direction of the Puyallup River channel, but may also flow to the west or northwest where the groundwater system is influence by elevated Puyallup River water levels during flood stage or the wet winter seasons.

Components of an extensive ditch system are visible south of the Site, along the northern and southern margins of Interstate 5, and north of Pacific Highway East. Portions of the ditch system to the north may discharge to Wapato Creek to the east. Ditches to the south do not appear to be connected to the system to the north. The ditch adjoining the Site appears to discharge to the east, and then to the south via pipe underneath Interstate 5. When the water table is low, during dry summer months, water entering ditches may, in part, infiltrate vertically to a seasonally low water table; when the water table is higher, during wet winter periods, groundwater may discharge to deeper drainage ditches.

Because tidal fluctuations approach 15 or more feet in the Tacoma area, rhythmic fluctuations in ground water levels twice daily and flow direction may occur within some low-lying areas near Commencement Bay. Under some conditions, tidal fluctuations may potentially influence groundwater flow at the subject Property, given its location approximately 4,000 feet from the Blair Waterway and approximately 3,000 feet northeast of the Puyallup River channel. Groundwater flow direction at low tide may potentially be diverted somewhat to the west or even northwest. The predominant groundwater flow direction south of this nearby section of Pacific Highway appears to be to the west-southwest or west. Tidal influence is negligible based on no change in elevations on the Site for up to 9 hours in one day. .The Puyallup River in the area has been straightened and is protected by a levy system. Aside from the immediate influence of the designed ditch system at and near the Site, it is at this time expected to represent the primary boundary condition likely to influence overall groundwater flow near the Site.

Jones, Orr and Ebbert depict the shallow alluvial aquifer of Commencement Bay as hydraulically connected to adjoining glacial aquifers above; in general groundwater is expected to flow from the bluffs above, toward Commencement Bay and the Puyallup River, with a significant flow component in the direction of river flow, toward Commencement Bay.

The upper alluvial aquifer is characterized as a distinct hydrogeologic unit, hydraulically connected to more permeable sandy or gravelly units along the valley margins, often lying underneath glacial till

"Aquifer Qcl [Jones et al, 1999] is generally a confined aquifer except where it is exposed at the surface, where it is unconfined, or not completely saturated beneath Qvt (Vashon Till). It consists largely of sand and gravel deposits but does contain silt and clay within the sand and gravel matrix.... The altitude of the top of this aquifer ranges from 50 feet below sea level to 509 feet above sea level."

3.2.1. GROUNDWATER CONDITIONS

Groundwater occurs in the shallow saturated zone beneath the Site comprised of poorly graded fill sand as well as silty sand or sandy silt. The water table depth typically ranges between approximately 1 and 5.5 feet bgs (Table 3). Previous maps summarize in a rose diagram depict the local flow of groundwater is toward the southwest and the Puyallup River (Figure 12).

Recent dewatering associated with DOT construction project that is updating the Interstate 5 interchange with Port of Tacoma Road have depressed the water elevation as much as 8.39 feet at MW6 along the southwestern parcel boundary. This depression has also resulted in the increase of gradient and change in direction toward the southeast compared to previous events. Photographs of the ongoing construction activities are included in Appendix G.

3.3. SURFACE WATER

The Site is currently covered with compacted gravel, concrete and asphalt. In the event of a storm water overflow at the Property, stormwater surface runoff is collected via catch basins and conveyed via storm sewer located on the south-central portion of the Property and trends east west draining toward the west and the Bio-Swale Pond. The Bio-Swale then discharges to the west via 36-inch perforated pipe. This pipe flows under the I5 southbound off-ramp to additional drainage swale and ultimately to an outfall in the Puyallup River.

Currently there is no water present in the Bio-Swale due to the pumping and construction activity previously mentioned.

The nearest surface water body is the Puyallup River located approximately ½ mile southwest of the *Fife RV Center*. The Puyallup River flows west into Puget Sound approximately 2.75 miles northwest of the Site (Google Earth, 2018).

3.4. ECOLOGICAL RECEPTORS

3.4.1. SENSITIVE RECEPTOR SURVEY ANALYSIS

The nearest surface water body is the Puyallup River located approximately ½ mile southeast of the Property (Google Earth, 2018). Based on: 1) the previous interim removal of source areas of hydrocarbon concentrations above the MTCA Method A screening levels on the Property; 2) the presence of a bioswale on the northwest corner of the property; and future surface water drainage construction to include additional stormwater runoff controls it is unlikely that groundwater or soil beneath the subject property would pose a future risk to surface waters.

The nearest potable water well is located approximately 0.75 mile upgradient to the south of the Site on the western side of the Puyallup River (Health, 2018). The Property is not located within any groundwater well protection areas.

3.4.2. TERRESTRIAL ECOLOGICAL EVALUATION

A Terrestrial Ecological Evaluation (TEE) Form was completed for the Property as part of the VCP Application based on data at that time. A Simplified TEE was completed based on approximately 2.0 acres of contiguous undeveloped land on or within 500 feet of the subject site. An aerial map with a 500-foot radius encompassing the Property can be found in Appendix H along with a completed Simplified TEE exposure analyses procedure (Table 749-1). No further evaluation was necessary because according to WAC 173-340-7492(2)(a), the area of soil contamination is less than 350 square feet.

The TEE will be updated to reflect the area of delineated impacts once the final extent of the MTCA Site boundary is determined.

4. CONCEPTUAL SITE MODEL

The conceptual site model is a "conceptual understanding of a site that identifies potential or suspected sources of hazardous substances, types and concentrations of hazardous substances, potentially contaminated media, and actual and potential exposure pathways and receptors." As defined by MTCA WAC 173-340-200 (WAC, 2017). This report has provided details regarding how COPCs were released, the types and extent of constituents detected at the Site, and actual and potential receptors. This section provides a conceptual summary of the detailed information described in the previous sections. Figure 13 presents a graphical representation of the conceptual model for the Site.

4.1. SOURCES OF CONSTITUENTS OF CONCERN

The sources of hydrocarbons on the Site are the releases to soil of COPCs that were stored and distributed by the Former *Gasamet Gasoline Station*. These COPCs occurred via releases from USTs, pipes, and dispensers. These releases were focused in the vicinity of the first generation of UST basin and the former pump islandsThe COPCs were released to soil; the hydrocarbons then spread by vapor transport into the vadose zone, by partitioning from soil vapor into groundwater, and by direct leaching to groundwater from saturated soils. The Property is currently utilized as parking for recreation vehicles and the surface cover is compacted gravel.

4.2. FATE AND TRANSPORT

The sources of hydrocarbons on the Site are the releases to soil of COPCs that were stored and distributed by the former *Gasamet Gasoline Station*. These COPCs occurred via releases from USTs, pipes, and dispensers. These releases were focused in the vicinity of the first generation of UST basin and the former pump islands.

The COPCs were released to soil; the hydrocarbons then spread by vapor transport into the vadose zone, by partitioning from soil vapor into groundwater, and by direct leaching to groundwater from saturated soils. The presence of shallow groundwater beneath the Site also likely enabled some of the COPCs to be released directly to groundwater. The Property is currently unpaved with compacted gravel and vegetation around the Bio-Swale pond. Therefore, the potential of infiltration of rainwater that could leach COPCs from the soil or entrain soil vapors from chemicals and carry them downward to the water table is high.

4.3. EXPOSURE PATHWAYS AND RECEPTORS

The Property is within a regional commercial use area that includes public streets, businesses, and other industrial activities. The streets and parking lots are covered with asphalt or concrete. There is some terrestrial habitat in the area, associated with the Bio-Swale and buffers around Interstate 5. A municipal well field, utilized during high demand periods, is located over 3 miles west of the site (Aerotech, 2016). Current exposure pathways and receptors are limited to the following:

- Incidental ingestion of surface soils;
- Incidental ingestion of groundwater from leaching of soil:
- Inhalation of indoor air from volatilization of soil;
- Inhalation of outdoor air from volatilization of soil;
- Inhalation of indoor air from volatilization of groundwater; and
- Inhalation of outdoor air from volatilization of groundwater

The property surface is compacted gravel and no redevelopment is currently planned. However, a structure erected over the area of soil containing residual hydrocarbons could trap vapor containing COPCs. The soil and groundwater containing hydrocarbons remaining at the Site is the source of these vapors. Cleanup levels will be developed for indoor air based on the vapor intrusion pathway. based on recent guidance and planned confirmation sample data.

There is a potential for a future direct contact exposure pathway whereby construction workers digging in subsurface soil may be exposed to COPCs. Cleanup levels will be developed based on industrial worker exposure cleanup levels.

4.4. POTENTIAL FUTURE EXPOSURE PATHWAYS AND RECEPTORS

Future land use in the area is expected to remain general commercial, therefore the MTCA Method A and B Cleanup Levels are applicable to this Site. No significant changes in zoning are expected in the foreseeable future.

4.5. SOIL CLEANUP STANDARDS

The following pathways are considered for the establishment of soil cleanup levels at the Site:

- Protection of human health via direct exposure using the MTCA Method A Cleanup Levels;
- Protection of ecological receptors, an ecological evaluation is required under MTCA;
- Protection of groundwater resources from COCs leaching from soil; and
- Protection of indoor air from vapor intrusion from soil containing hydrocarbon concentrations exceeding the MTCA Method A Cleanup Levels.

In developing cleanup levels, the following Site-specific information is relevant:

- The Site and the adjacent properties are currently zoned for regional commercial use;
- Soil containing residual COPCs remains near buried water and electrical lines on the *Fife RV Center* parcel; and
- Soil containing residual COPCs remains along the property boundary with *Jack in the Box* and likely extends beyond the property boundary

Although definition of the release to soil has not been achieved, Aerotech selected MTCA A Cleanup Levels based on the current data.

4.6. GROUNDWATER CLEANUP STANDARDS

The following pathways are considered for the establishment of groundwater cleanup levels at the Site:

- Protection of human health via direct exposure using the MTCA Method A Cleanup Levels;
- Protection of ecological receptors, an ecological evaluation is required under MTCA;
- Protection of groundwater resources from COCs leaching from soil; and
- Protection of indoor air from vapor intrusion from soil containing hydrocarbon concentrations exceeding the MTCA Method A Cleanup Levels.

In developing cleanup levels, the following Site-specific information is relevant:

- The Site and the adjacent properties are currently zoned for regional commercial use; and
- Groundwater containing residual COPCs is present at the Site (Tables 3 & 4).
- Groundwater containing residual COPCs at the Property has not been defined and at least extends to the northern Property boundary shared with *Jack in the Box* from the area surrounding the former USTs in the central portion of the Property.

4.7. CLEANUP STANDARDS FOR INDOOR/AMBIENT AIR, SOIL GAS, SUB-SLAB SOIL GAS

In developing cleanup levels for indoor air, the following Site-specific information is relevant:

- Soil containing residual COPCs at the Property has not been defined and at least extends to the norther Property boundary shared with *Jack in the Box* from the area surrounding the former USTs in the central portion of the Property. Additionally, toward the southwest and the Property boundary shared with the Interstate 5 off ramp.
- Vapor intrusion from soil containing residual has not been evaluated.

4.8. CLEANUP LEVELS

CULs will be updated as additional data is collected from investigations. Based on the current conditions present at the Site, MTCA Method A is the appropriate CUL for both soil and groundwater.

	MTCA Cleanup Levels			
COPC	**Soil – Method A (mg/kg)**	**Soil – Method B Direct Contact (µg/kg)**	**Groundwater (µg/L)**	**Indoor Air (µg/m3)**
Benzene	0.030	N/A	5	N/A
Toluene	7	N/A	1,000	N/A
Ethylbenzene	6	N/A	700	N/A
Xylenes	9	N/A	1,000	N/A
TPHg	100a/30b	N/A	800a/1,000b	N/A
TPHd	2000	N/A	500	N/A
TPHo	2000	N/A	500	N/A
Lead	250	N/A	15	N/A

a = TPHg soil cleanup level is 30 mg/kg, unless benzene is not detected in the sample, or if toluene, ethylbenzene, and total xylenes constitute less than 1% of the TPHg present in the sample. If these conditions are met, the cleanup level for TPHg may be elevated to 100 mg/kg.
b = 800 mg/L if benzene is present in groundwater; 1,000 mg/L if no detectable benzene in groundwater

5. SUMMARY, CONCLUSIONS, AND RECOMMENDATIONS

5.1. SUMMARY AND CONCLUSIONS

From the mid 1960's to the late l980's a *Gasamet Gasoline Station* occupied the western portion of the western gravel paved lot on the Subject Property and the southern portion of the Jack in the Box Property. Fuel dispenser islands were located south and east of the eastern terminus of the current restaurant drive-thru, with UST Basins situated both to the east and west, and a building farther south. A triangular-shaped wooded water retention area (Bio-Swale) is located at the west side of the Site.

In 1987, Rittenhouse-Zeman & Associates (RZA) completed a geotechnical investigation where, hydrocarbon odors were encountered at soil boring B-1 (located beneath the present restaurant building) between 5 and 10 feet bgs. Samples collected from B-1; S-5 (11-12.5 feet), contained TPH in above the current MTCA Method A CULs") (RZA, 1988). RZA advanced four soil borings at the corners of the property (B-1A, B-2, B-3, B-4) in January 1998. No petroleum odor was observed in any of the four soil borings. Soil Sample S-4 collected from B-2 at 10-11.5 feet bgs contained TPH above the CUL (RZA, 1988). The location of this boring corresponded to the northwest corner of the *Jack in the Box* parcel.

In 2014, *Associated Earth Sciences,* Inc. conducted a *Supplemental Phase II Environmental Site Assessment* at the subject Property. Petroleum hydrocarbons were detected at concentrations above the Model Toxic Control Act ("MTCA") Method A Cleanup Levels in soil and groundwater samples in the vicinity of the former *Gasamet* pump islands and UST Basins. Based on these results, Mr. Chris LaVerdiere, requested *Langseth Environmental* ("Langseth") *and Aerotech Environmental Consulting, Inc.* ("Aerotech") initiate site remedial excavation and environmental consulting services to address petroleum impacted soils.

1,685.24 tons of petroleum impacted soil were removed in late 2016. The first six groundwater monitoring wells were installed immediately thereafter, followed by upgradient wells (MW7, MW8, and MW9) in July of 2017.

Analytical data collected during the July 2018 site assessment indicate that groundwater and soil contain concentrations above MTCA Method A CULs exist along the northern Fife RV Center property shared with *Jack in the Box*. Soil borings B7-B9 advanced along the fenced property line indicated the extent of soil and groundwater impacted by petroleum related hydrocarbons extends into the *Jack in the Box* parcel immediately to the north.

Soil and water samples collected from soil boring B3 at the southwestern property boundary also contained concentrations above MTCA Method A Cleanup Levels. Groundwater samples collected from monitoring well MW12 have also contained concentrations of benzene above MTCA Method A CULs. Additional investigation in necessary to define the Site toward the WSDOT right of way associated with the Interstate 5 Off-Ramp.

5.2. RECOMMENDATIONS

Based on the existing information collected from the *Fife RV Center* property, further action will be required to delineate the extent of petroleum- related contamination associated with the former *Gasamet Gasoline Station*. Aerotech recommends submitting this report to the Ecology with a request for opinion on the activities completed to date; and to help facilitate the negotiation of access to complete definition of the MTCA Site boundary.

6. LIMITATIONS

For any documents cited that were not generated by Aerotech, the data taken from those documents is used "as is" and is assumed to be accurate. Aerotech does not guarantee the accuracy of this data and makes no warranties for the referenced work performed nor the inferences or conclusions stated in these documents.

This report and the works performed have been undertaken in good faith, with due diligence and with the expertise, experience capability and specialized knowledge necessary to perform the Work in a good and workmanlike manner and within all accepted standards pertaining to providers of environmental services, in Washington at the time of investigation. No soil engineering or geotechnical references are implied or should be inferred. The evaluation of the geologic conditions at the site for this investigation is made from a limited number of data points. Subsurface conditions may vary away from these data points.

7. REFERENCES

Associated Earth Sciences. August 16, 2014. *Supplemental Phase II Site Assessment,* Freddie's Casino Property, 3410 Pacific Highway East, Fife Washington 98424.

Aerotech. November 1, 2016a. *Site Remedial Excavation Report*, Fife RV Center, 3410 Pacific Highway East, Fife Washington 98424.

Aerotech. November 17, 2016b. *Groundwater Monitoring Well Installation Report*. Fife RV Center, 3410 Pacific Highway East, Fife Washington 98424.

Aerotech. December 9, 2016c. *Groundwater Monitoring Report: First Quarterly Sampling – November 2016,* Fife RV Center, 3410 Pacific Highway East, Fife, Washington 98424.

Aerotech. March 8, 2017a. *Groundwater Monitoring Report: 2nd Quarter – February 2017,* Fife RV Center, 3410 Pacific Highway East, Fife, Washington 98424.

Aerotech. June 7, 2017b. *Groundwater Monitoring Report: 3rd Quarter – May 2017*, Fife RV Center, 3410 Pacific Highway East, Fife, Washington 98424.

Aerotech. August 15, 2017c. *Groundwater Monitoring Report: 4th Quarter – August 2017*, Fife RV Center, 3410 Pacific Highway East, Fife, Washington 98424.

Aerotech. August 16, 2017d. *Groundwater Monitoring Well Installation Report,* Fife RV Center, 3410 Pacific Highway East, Fife, Washington 98424.

Aerotech. December 8, 2017e. *Groundwater Monitoring Report: 5th Quarter – November 2017*, Fife RV Center, 3410 Pacific Highway East, Fife, Washington 98424.

Aerotech. April 17, 2018f. *Groundwater Monitoring Report: 6th Quarterly Sampling*, Fife RV Center, 3410 Pacific Highway East, Fife, Washington 98424.

Aerotech. July 30, 2018g. *Groundwater Monitoring Report: 7th Quarterly Sampling*, Fife RV Center, 3410 Pacific Highway East, Fife, Washington 98424.

Aerotech. April 27, 2018. *Downgradient Well Installation Report*, Fife RV Center, 3410 Pacific Highway East, Fife, Washington 98424.

Booth, D.B.; Waldron, H.H.; and Troost, K.G., (Booth et al). *2004 Geologic Map of the Poverty Bay 7.5' Quadrangle, King and Pierce Counties, Washington,* US Geological Survey Open File Report OF 77-9. Washington State Department of Natural Resources.

Ecology, revised 2016. *Guidance for Evaluating Soil Vapor Intrusion in Washington State: Investigation and Remedial Action*. Washington State Department of Ecology, Olympia, Washington. 108 pages. Publication no. 09-09-047. https://fortress.wa.gov/ecy/publications/documents/0909047.pdf

Ecology, revised 2013. *Model Toxics Control Act Regulation and Statute.* Washington State Department of Ecology, Olympia, Washington. 324 pages. Publication No. 94-06. http://www.ecy.wa.gov/biblio/9406.html

Ecology, revised 2011. *Guidance for Remediation of Petroleum Contaminated Sites.* Washington State Department of Ecology, Olympia, Washington. 197 pages. Publication No. 10-09-057. https://fortress.wa.gov/ecy/publications/SummaryPages/1009057.html

ERM. March 2000. *Phase I Environmental Site Assessment, Fife Retail Complex, 3408- 3508 Pacific Highway East, Fife, Washington.*

GeoEngineers. April 4, 1990a. *Report of Geotechnical Services; Subsurface Contamination. Study; Unocal Service Station 7343, Fife, Washington.*

GeoEngineers. July 3, 1990b. *Results of Supplemental Field Testing, Unocal Service Station 7343, Fife, Washington.*

GeoEngineers. March 13, 1991. *Supplemental Report; Subsurface Contamination Study, Unocal Service Station 7343, Fife, Washington.*

GeoEngineers. October 26, 1992. *Report of Geotechnical Services; Underground Storage Tank Removal, Unocal Service Station 7343, Fife, Washington.*

GeoEngineers. March 26, 1993a. *Subsurface Contamination Study and Groundwater Remediation, Unocal Service Station 7343, Fife, Washington.*

GeoEngineers. May 27, 1993b. *Results of May 1993 Groundwater Monitoring, Unocal Service Station 7343, Fife, Washington.*

Google Earth Map. Accessed October 11, 2018.

Jones, M.A.; Orr, L.A.; Ebbert, J.C.; and Sumioka, S.S. (Jones et al). 1999. *Groundwater Hydrology of the Tacoma-Puyallup Area, Pierce Country, Washington,* USGS Water Resources Investigation 99-4013.

Smith, Mackey, 1977. *Geologic Map of the City of Tacoma, Pierce County Washington.*

Rittenhouse-Zeman & Associates. December 2, 1987. *Subsurface Exploration and Geotechnical Engineering Report; Proposed Jack-In-The-Box Restaurant Site Pacific Highway South and Port-of-Tacoma Road.*

Rittenhouse-Zeman & Associates. January 14, 1988. *Soil Quality Evaluation; Proposed Jack-In-The-Box Restaurant Site Pacific Highway South and Port-of-Tacoma Road.*

US Geological Survey, unpublished draft. *Geologic Map of the Tacoma North 7.5' Quadrangle, King and Pierce Counties, Washington.*

Walters, Kenneth L. and Kimmel, Grant E., 1968. *Ground-Water Occurrence and Stratigraphy of Unconsolidated Deposits, Central Pierce County, Washington, Water Supply Bulletin No. 22*, State of Washington, Department of Water Resources.

Washington Department of Health ("Health") 2018. Accessed Source Water Assessment Program (SWAP) Maps https://fortress.wa.gov/doh/eh/maps/SWAP/index.html

• Figures

N

Fife RV Center, Fife (Tacoma), Washington, United States



AEROTECH ENVIRONMENTAL CONSULTING	**REGIONAL MAP**	**Fife RV Center** **3410 Pacific Highway East** **Fife, Washington**		**Date:** 12/08/16 **By:** Nick Gerkin **Figure:** 1

N

Fife RV Center, Fife (Tacoma), Washington, United States

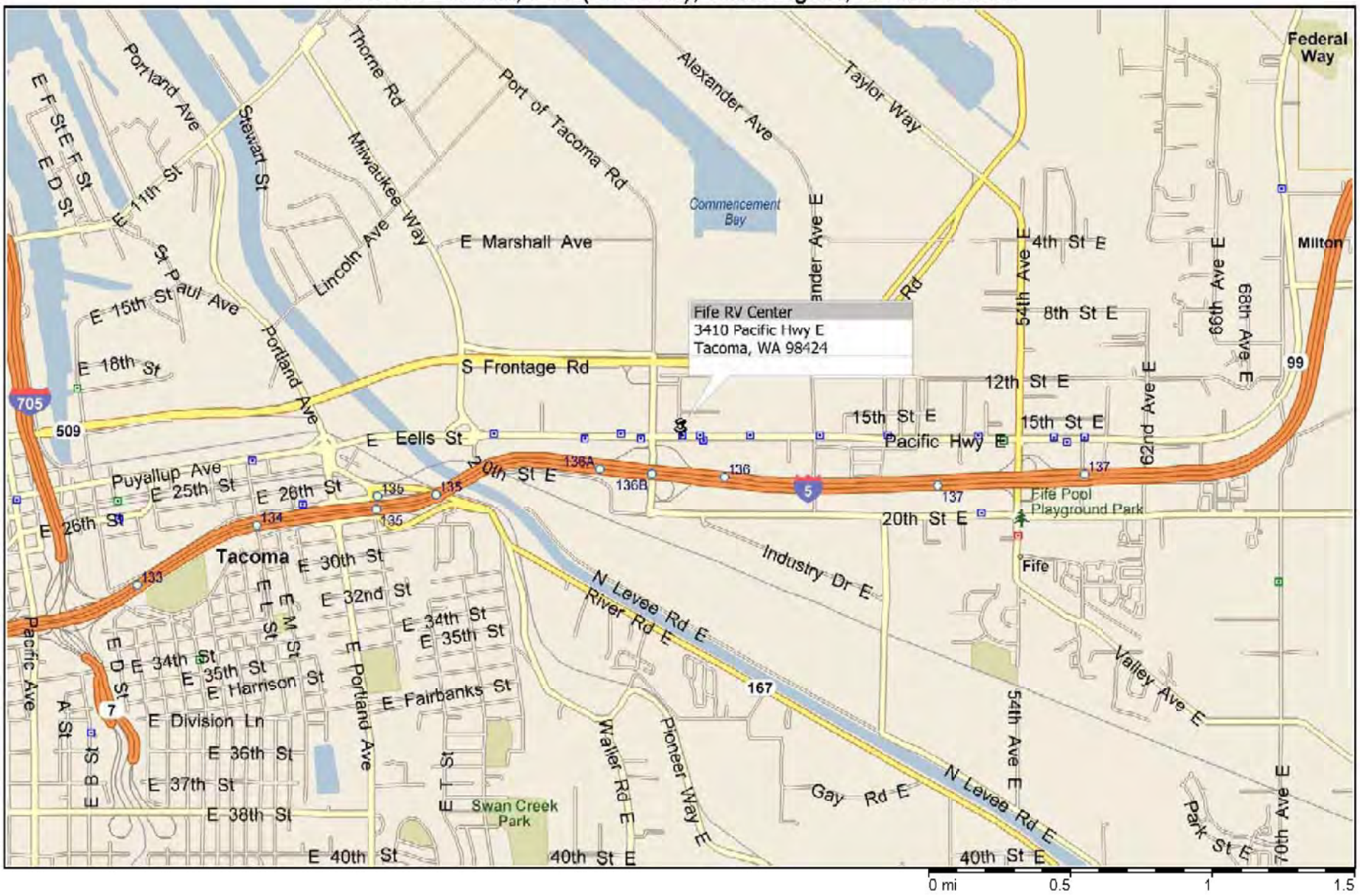

AEROTECH ENVIRONMENTAL CONSULTING	**NEIGHBORHOOD STREET MAP**	**Fife RV Center** **3410 Pacific Highway East** **Fife, Washington**		**Date:** 12/08/16 **By:** Nick Gerkin **Figure:** 2

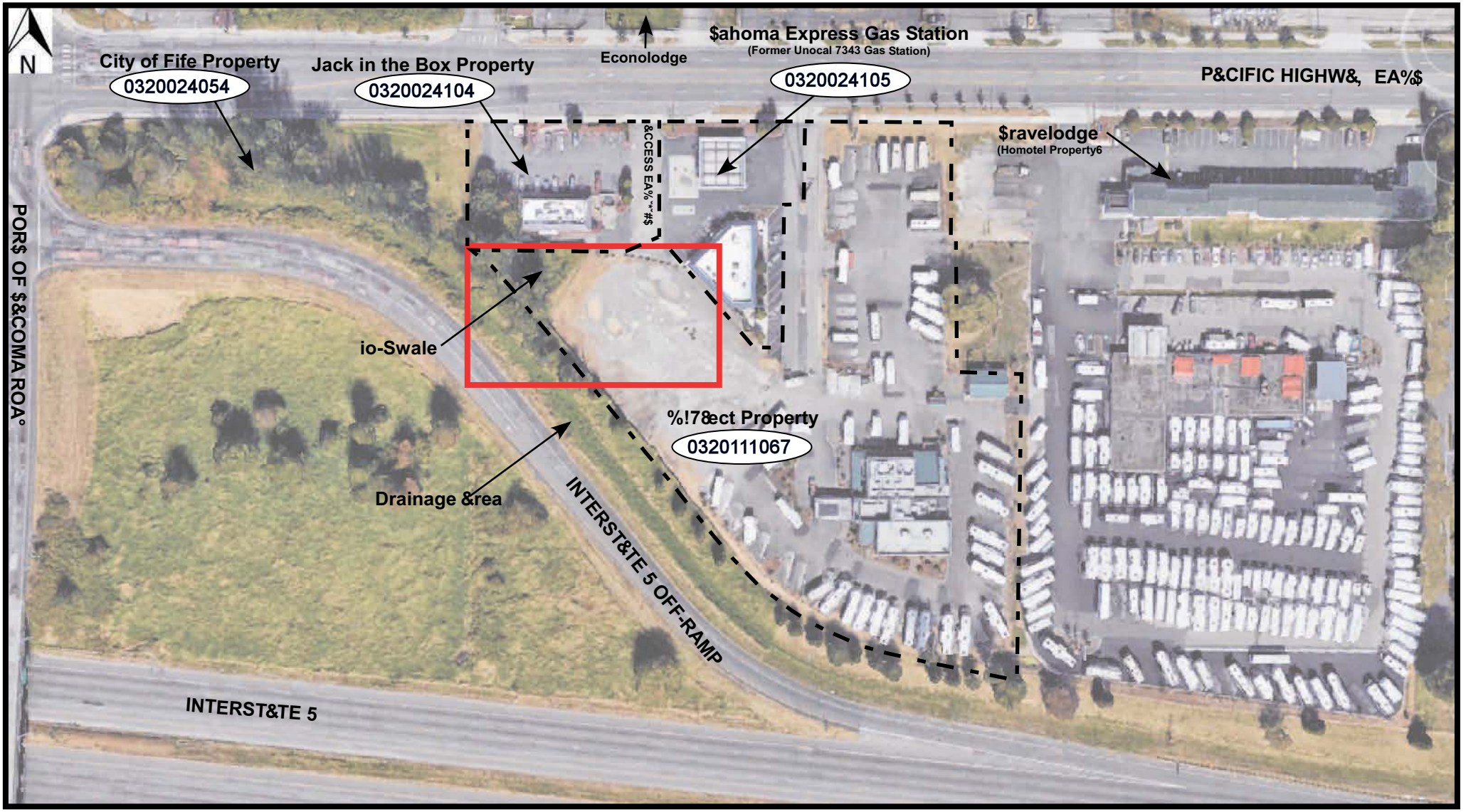

EXPLANA^ ·/~

- Parcel Property Boundar&
- ˇ#ea of Focus
- 032011067 Pierce County Parcel ˇ umber

AEROTECH ENVIRONMENTAL CONSULTING

SITE VICINITY MAP

Fife RV Center
3410 Pacific Highway East
Fife, Washington

0 150 300
SCALE ˜ eet)

Date˜ 9/5/18
˜ Justin Foslien
Figure: 3

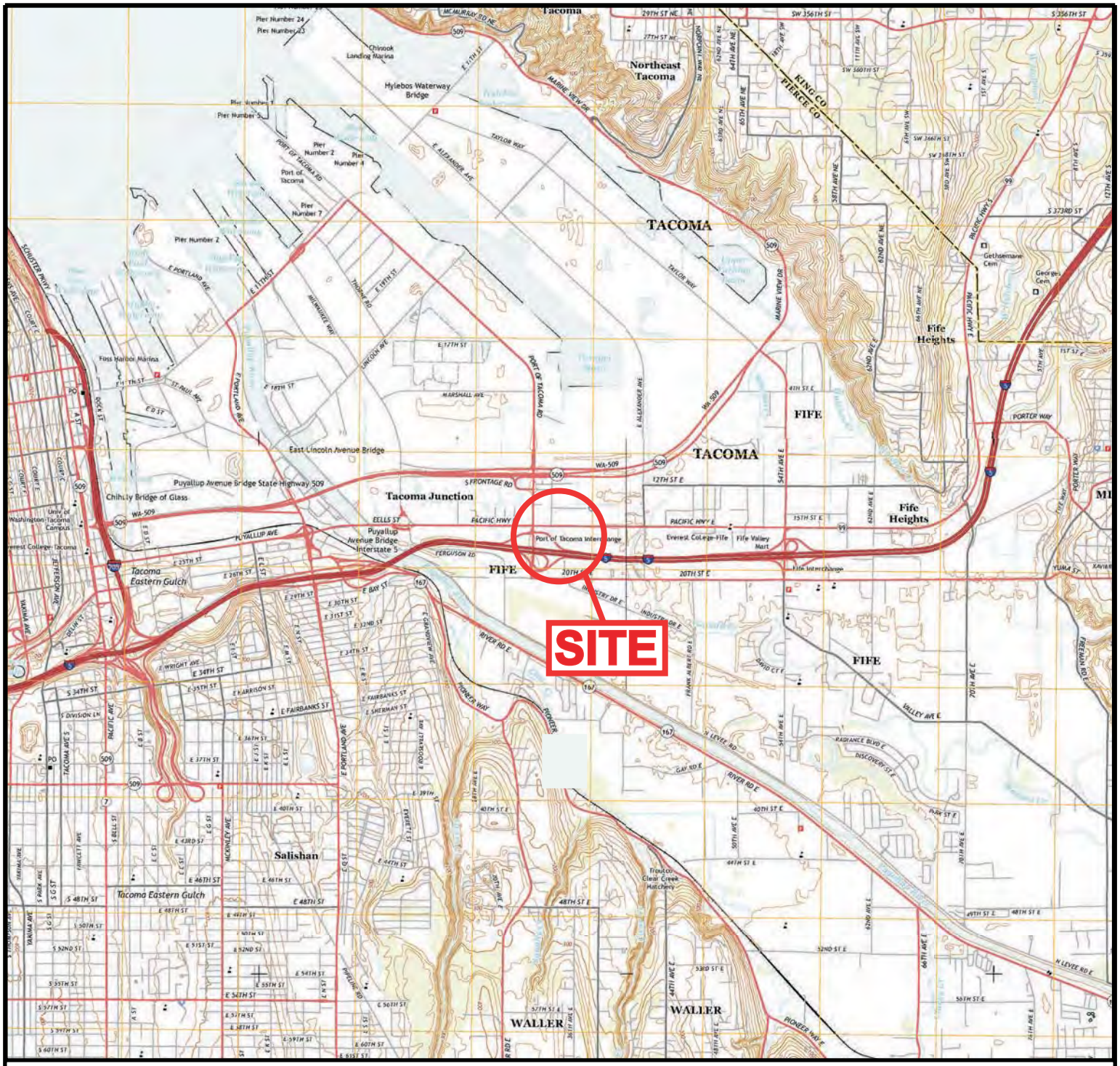

AEROTECH
ENVIRONMENTAL CONSULTING

USGS TOPOGRAPHIC MAP

Fife RV Center
3410 Pacific Highway East
Fife, Washington

Date~ 10/30/16
~ Nick Gerkin
Figure:
.

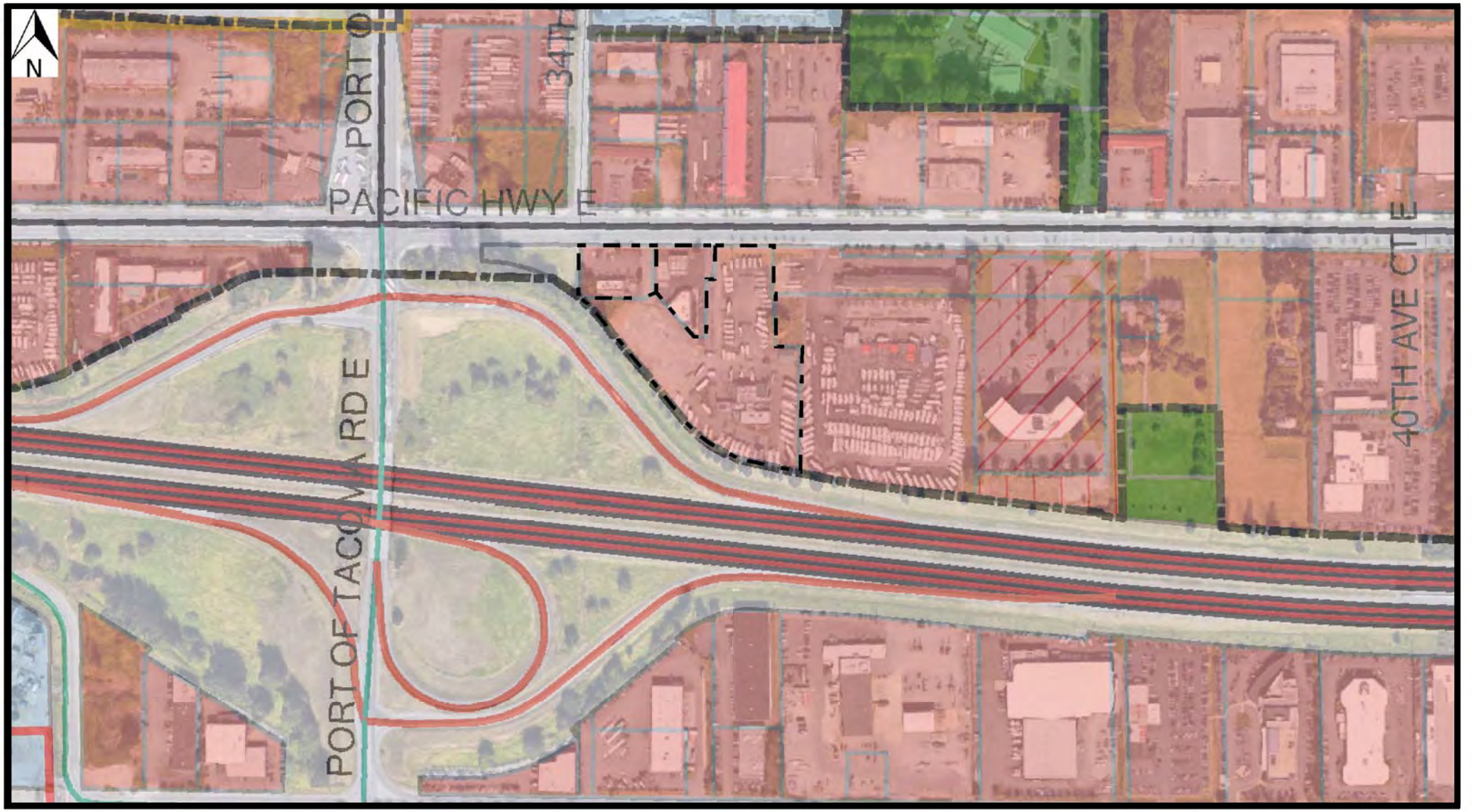

EXPLANATION

Parcel Property Boundary

- PUBLIC USE/OPEN SPACE
- COMMUNITY MIXED USE
- SINGLE FAMILY RESIDENTIAL
- SMALL LOT RESIDENTIAL
- MEDIUM DENSITY RESIDENTIAL
- HIGH DENSITY RESIDENTIAL
- NEIGHBORHOOD RESIDENTIAL
- NEIGHBORHOOD COMMERCIAL
- COMMUNITY COMMERCIAL
- REGIONAL COMMERCIAL
- BUSINESS PARK
- INDUSTRIAL

AEROTECH ENVIRONMENTAL CONSULTING

VICINITY ZONING MAP

Fife RV Center
3410 Pacific Highway East
Fife, Washington

0 400 800
SCALE (feet)

Date: 11/06/18
By: Nick Gerkin
Figure: 5

N

Landscaping

JACK IN THE BOX
DRIVE-THRU

B' ACCESS EASEMENT
Pacific Highway East
100 Feet to the North

UST BASIN
(25 Feet to the North)

Landscaping

POSSIBLE FORMER
UST BASIN

Discharge to
Drainage Ditch
(3'D Perforated Pipe)

FORMER
PUMP
ISLANDS

BIO-SWALE
POND

MW10

MW2

MW1

MW11

MW4

MW12

FORMER
UST BASINS

TACOMA EXPRESS
(Former Unocal Service Station 7343)
Ecology Cleanup Site ID 5015

MW3

MW9

DOT CONSTRUCTION AREA
(FUTURE OFF-RAMP)

MW5

MW6

MW7

Fire
Hydrant

MW8

0 15 30
SCALE (feet)

Green numbers and symbols indicate concentrations below the MTCA Method A Cleanup Levels

Red numbers and symbols indicate concentrations above the MTCA Method A Cleanup Levels

AEROTECH
ENVIRONMENTAL CONSULTING

EXPLANATION

MW12 Groundwater Monitoring Well

Former Fill Port Location

Property Boundary

Fencing

Storm Sewer

Electrical Utility

Gas Utility

Water Utility

FORMER STATION FEATURES & UTILITIES MAP

Fife RV Center
3410 Pacific Highway East
Fife, Washington

Date: 11/08/18

By: Nick Gerkin

Figure: 6

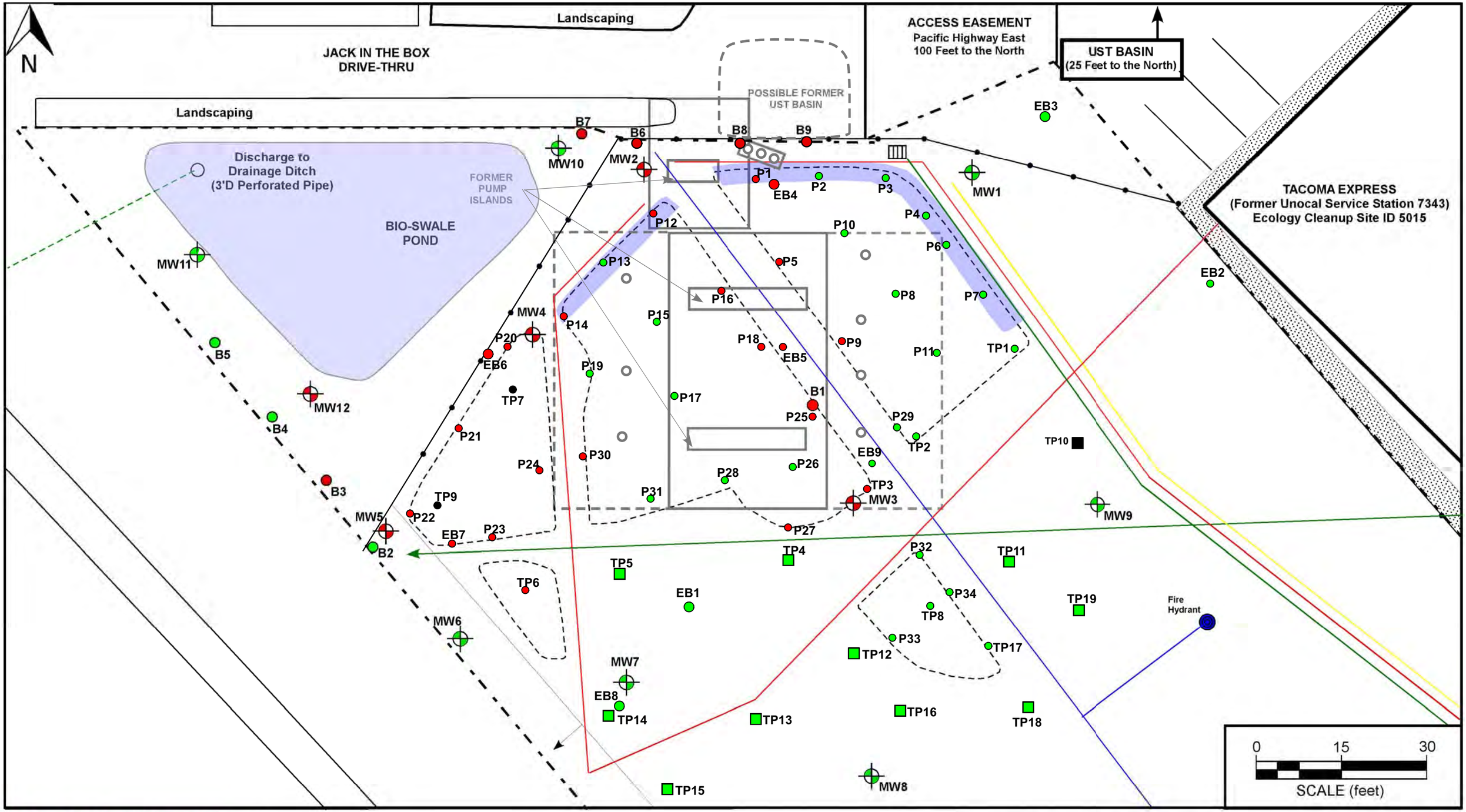

Green numbers and symbols indicate concentrations below the MTCA Method A Cleanup Levels

Red numbers and symbols indicate concentrations above the MTCA Method A Cleanup Levels

AEROTECH
ENVIRONMENTAL CONSULTING

EXPLANATION

MW12 — Groundwater Monitoring Well

TP19 — Excavation Test Pit

2016 Excavation Extent

Soil Boring

Excavation Confirmation

Former Fill Port Location

Property Boundary

Fencing

Cool Guard HRL36 Liner Installed to 10-Foot Depth

CUMULATIVE SOIL ANALYTICAL RESULTS MAP

Fife RV Center
3410 Pacific Highway East
Fife, Washington

Date: 10/3/18

By: Justin Foslien

Figure: 7

N

JACK IN THE BOX DRIVE-THRU

Landscaping

Landscaping

Discharge to Drainage Ditch (3'D Perforated Pipe)

BIO-SWALE POND (Dry During July Sampling)

FORMER PUMP ISLANDS

POSSIBLE FO UST BAS

POSSIBLE UST BASIN

Fire Hydrant

TPHg

Benzene

MW11	
04/03/18	07/02/18
<100	120
<200	<200
<500	<500
<1.0	<1.0
<1.0	<1.0
<1.0	<1.0
<1.0	<1.0
ND	ND
<2.0	<2.0
<0.1	<0.1
<0.1	<0.1

MW10	
04/03/18	07/02/18
530	610
<200	<200
<500	<500
17	42
2.3	1.0
<1.0	<1.0
1.2	<1.0
ND	ND
<2.0	<2.0
0.40	0.94
<0.1	<0.1

B7	B6	B9
07/03/18	07/03/18	07/03/18
9,600	11,000	95,000
200	84	390

MW1			
11/30/17	04/03/18	07/02/18	10/12/18
<100	<100	<100	Pumped Dry
<200	<200	<200	
<500	<500	<500	
<1.0	<1.0	<1.0	DOT Construction Dewatering
<1.0	<1.0	<1.0	
<1.0	<1.0	<1.0	
<1.0	<1.0	<1.0	
--	--	--	
<2.0	<2.0	<2.0	
--	--	--	
--	--	--	

MW12	GW Monitoring Well ID
07/02/18	Date
790	TPHg
<200	TPHd
<500	TPHo
170	Benzene
1.3	Toluene
<1.0	Ethylbenzene
4.0	Xylenes
ND	VOCs
<2.0	Total Lead
<0.1	Naphthalene
<0.1	cPAHs

All Concentrations Reported in µg/L

MW12			
04/03/18	07/02/18		
240	790		
<200	<200		
<500	<500		
60	170		
<1.0	1.3		
<1.0	<1.0		
<1.0	4.0		
ND	ND		
<2.0	<2.0		
<0.1	<0.1		
<0.1	<0.1		

MW2			
11/30/17	04/03/18	07/02/18	10/12/18
64,000	2,000	1,100	Insufficient Water Volume
<200	<200	<200	
<500	<500	<500	
2,800	65	35	DOT Construction Dewatering
94	1.0	<1.0	
1,800	<1.0	<1.0	
3,000	120	28	
ND	ND	ND	
<2.0	<2.0	<2.0	
25	1.1	0.28	
<0.1	<0.1	<0.1	

MW3			
11/30/17	04/03/18	07/02/18	10/12/18
830	210	240	Insufficient Water Volume
<200	<200	<200	
<500	<500	<500	
<1.0	<1.0	<1.0	DOT Construction Dewatering
<1.0	<1.0	<1.0	
3.9	<1.0	<1.0	
1.7	<1.0	2.1	
ND	ND	ND	
<2.0	<2.0	<2.0	
0.62	1.4	<0.1	
<0.1	<0.1	<0.1	

MW5			
	11/30/17	04/03/18	07/02/18
	<100	110	<100
	<200	<200	<200
	<500	<500	<500
	<1.0	3.2	<1.0
	<1.0	<1.0	<1.0
	<1.0	<1.0	<1.0
	<1.0	<1.0	<1.0
	ND	ND	ND
	<2.0	<2.0	<2.0
	<0.1	2.5	1.9
	<0.1	<0.1	<0.1

MW4			
11/30/17	04/03/18	07/02/18	10/12/18
6,400	4,100	1,000	Insufficient Water Volume
<200	<200	<200	
<500	<500	<500	
320	130	16	DOT Construction Dewatering
17	6.3	1.2	
370	270	<1.0	
58	1.0	1.6	
ND	ND	ND	
<2.0	<2.0	<2.0	
9.9	13	10	
<0.1	<0.1	<0.1	

MW9			
11/30/17	04/03/18	07/02/18	10/12/18
<100	<100	<100	Insufficient Water Volume
<200	<200	<200	
<500	<500	<500	
<1.0	<1.0	<1.0	DOT Construction Dewatering
<1.0	<1.0	<1.0	
<1.0	<1.0	<1.0	
<1.0	<1.0	<1.0	
--	--	--	
<2.0	<2.0	<2.0	
--	--	--	
--	--	--	

MW6			
08/01/17	11/30/17	04/03/18	07/02/18
	<100	<100	<100
	<200	<200	<200
	<500	<500	<500
	<1.0	<1.0	<1.0
	<1.0	<1.0	<1.0
	<1.0	<1.0	<1.0
	<1.0	<1.0	<1.0
	ND	ND	ND
	<2.0	<2.0	<2.0
	--	<0.1	<1.0
	--	<0.1	<1.0

MW7			
11/30/17	04/03/18	07/02/18	10/12/18
<100	<100	<100	Insufficient Water Volume
<200	<200	<200	
<500	<500	<500	
<1.0	<1.0	<1.0	DOT Construction Dewatering
<1.0	<1.0	<1.0	
<1.0	<1.0	<1.0	
<1.0	<1.0	<1.0	
--	--	--	
<2.0	<2.0	<2.0	
--	--	--	
--	--	--	

MW8			
11/30/17	04/03/18	07/02/18	10/12/18
<100	<100	<100	Insufficient Water Volume
<200	<200	<200	
<500	<500	<500	
<1.0	<1.0	<1.0	DOT Construction Dewatering
<1.0	<1.0	<1.0	
<1.0	<1.0	<1.0	
<1.0	<1.0	<1.0	
--	--	--	
<2.0	<2.0	<2.0	
--	--	--	
--	--	--	

0 15 30

SCALE (feet)

Blue numbers and symbols indicate concentrations below the MTCA Method A Cleanup Levels

Red numbers and symbols indicate concentrations above the MTCA Method A Cleanup Levels

AEROTECH ENVIRONMENTAL CONSULTING

EXPLANATION

MW12 — Groundwater Monitoring Well

Property Boundary

Fencing

Cool Guard HRL36 Liner Installed to 10-Foot Depth

All other analytes were not detected at or above the Laboratory Minimum Reporting Llimits

GROUNDWATER ANALYTICAL RESULTS MAP - 07/02/18

Fife RV Center
3410 Pacific Highway East
Fife, Washington

Date: 07/30/18

By: Nick Gerkin

Figure: 8

A

A'

Former Tank Area

Former Dispenser Area

Former Tank Area

MW11

EB6

MW4

P20

P19

P17

P26

MW3

TP3

MW9

TP11

TP19

Bio-Swale Pond

FILL

FILL

7-7.5'
1,300
<0.4

3'
2,500
0.34

4.5'
13,000
9.3

Gasoline & Benzene Concentrations > 1,000 TPHg (mg/kg) and/or > 1 (mg/kg) Benzene in Soil

7-7.5' Depth
1,300 TPHg
1,300 Benzene

B

B'

WSDOT I5 Off-Ramp

TOP OF BERM

Fife RV Parcel #032011067

Jack in the Box Parcel #0320024104

Former Dispenser Area

Former Tank Area

Potential Former UST Basin

MW5

EB6

P22

TP9

P21

TP7

P20

MW4

P14

P13

P12

MW2

P1

B8

B9

(Projected)

B2

FILL

P22
5'
1,100
0.83

5.5'

5'
1,200
0.65

7-7.5'
1,300
<0.4

4'
1,100
2.5

5'
2,800
2.2

6'
1,100
3.9

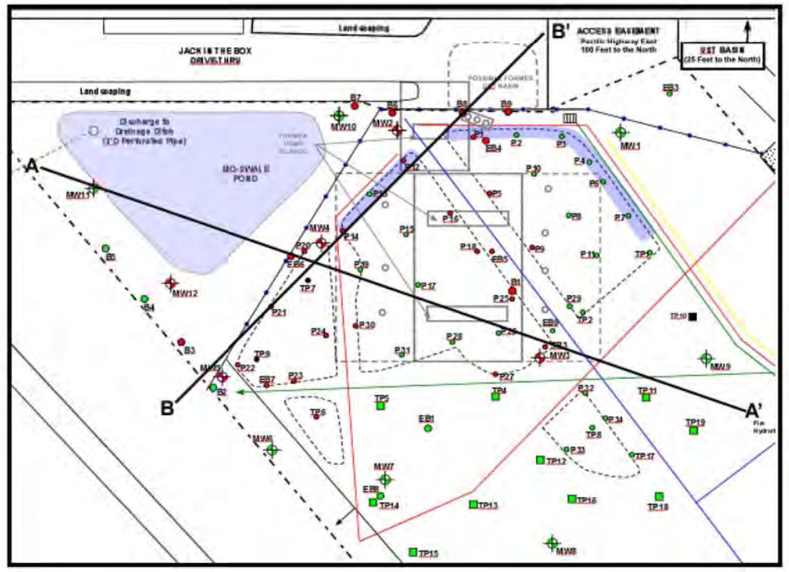

-Horizontal Distances in Feet
-Elevations in Feet Above MSL
-3X Vertical Exaggeration

AEROTECH ENVIRONMENTAL CONSULTING

Green numbers and symbols indicate concentrations below the MTCA Method A Cleanup Levels

Red numbers and symbols indicate concentrations above the MTCA Method A Cleanup Levels

Black numbers and symbols indicate historic concentrations above the MTCA Method A Cleanup Levels that have subsequently been confirmed or excavated

Cool Guard HRL36 Liner Installed to 10-foot Depth

EXPLANATION

Historical Water Level (Highs & Lows)

Extent of Excavation

Screened Interval

20' Soil Sample Location

SP

SM/ML

10/12/18 Water Level

Electrical Line

Water Line

Sewer Line

CROSS SECTIONS

FIfe RV Center
3410 Pacific Highway East
Fife, Washington

Date: 10/10/18

By: Nick Gerkin

Figure: 9

N

Landscaping

JACK IN THE BOX
DRIVE-THRU

ACCESS EASEMENT
Pacific Highway East
100 Feet to the North

UST BASIN
(25 Feet to the North)

PUMP ISLANDS
(50 Feet to the North)

Landscaping

TACOMA EXPRESS
(Former Unocal Service Station 7343)
Ecology Cleanup Site ID 5015

B7
B6
B8
B9

MW10
5.04

MW2
5.36

MW1
5.66

Water surface presumed to be at or near groundwater table and hydraulically connected by a 3' diameter perforated pipe leading to additional subsurface piping to the adjoining Drainage Ditch to the southwest

MW11
3.18

BIO-SWALE
POND
(Dry During July Sampling)

FORMER
PUMP
ISLANDS

MW4
4.89

MW12
3.28

POSSIBLE FORMER
UST BASIN

POSSIBLE FORMER
UST BASIN

MW3
5.65

MW9
5.59

MW5
3.37

3.5

4.0

MW6
4.49

4.5

5.5

Fire
Hydrant

DRAINAGE DITCH

Flows to
Hylebos Creek

MW7
4.81

5.0

MW8
5.34

0 15 30
SCALE (feet)

Blue numbers and symbols indicate concentrations below the MTCA Method A Cleanup Levels

Red numbers and symbols indicate concentrations above the MTCA Method A Cleanup Levels

AEROTECH
ENVIRONMENTAL CONSULTING

MW12
3.28

Groundwater Monitoring Well
Groundwater Elevation in Feet
Groundwater Elevation Contour Line (Isopotential Line)

EXPLANATION

Property Boundary
Fencing
Cool Guard HRL36 Liner Installed to 10-Foot Depth

Storm Sewer
Electrical Utility
Gas Utility
Water Utility

POTENTIOMETRIC SURFACE MAP 07/02/18

Fife RV Center
3410 Pacific Highway East
Fife, Washington

Date: 07/30/18
By: Nick Gerkin
Figure: 10

N

Landscaping

JACK IN THE BOX
DRIVE-THRU

Landscaping

B7

B6

B9

MW10
1.52

MW2

POSSIBLE FORMER
UST BASIN

B'

ACCESS EASEMENT
Pacific Highway East
100 Feet to the North

UST BASIN
(25 Feet to the North)

Discharge to
Drainage Ditch
(3'D Perforated Pipe)

FORMER
PUMP
ISLANDS

BIO-SWALE
POND

MW1
-3.84

Calculated Groundwater Flow
Direction and Gradient:

0.071 ft/ft

MW11
1.94

MW4

1

MW12
0.70

0

-1

-2

-3

COMPACTED GRAVEL STAGING AREA
(up to Fife RV Property Line)

MW5
-3.75

MW3

MW9

Fire
Hydrant

MW6
-3.90

MW7

MW8

0 15 30

SCALE (feet)

Blue numbers and symbols indicate concentrations below the MTCA Method A Cleanup Levels

Red numbers and symbols indicate concentrations above the MTCA Method A Cleanup Levels

AEROTECH
ENVIRONMENTAL CONSULTING

EXPLANATION

MW12 Groundwater Monitoring Well

Former Fill Port Location

Fencing

Cool Guard HRL36 Liner
Installed to 10-Foot Depth

Property Boundary

Storm Sewer

Electrical Utility

Gas Utility

Water Utility

POTENTIOMETRIC SURFACE MAP 10/12/18

Fife RV Center
3410 Pacific Highway East
Fife, Washington

Date: 11/06/18

By: Nick Gerkin

Figure: 11

Hydraulic Gradient is expressed in ft/ft

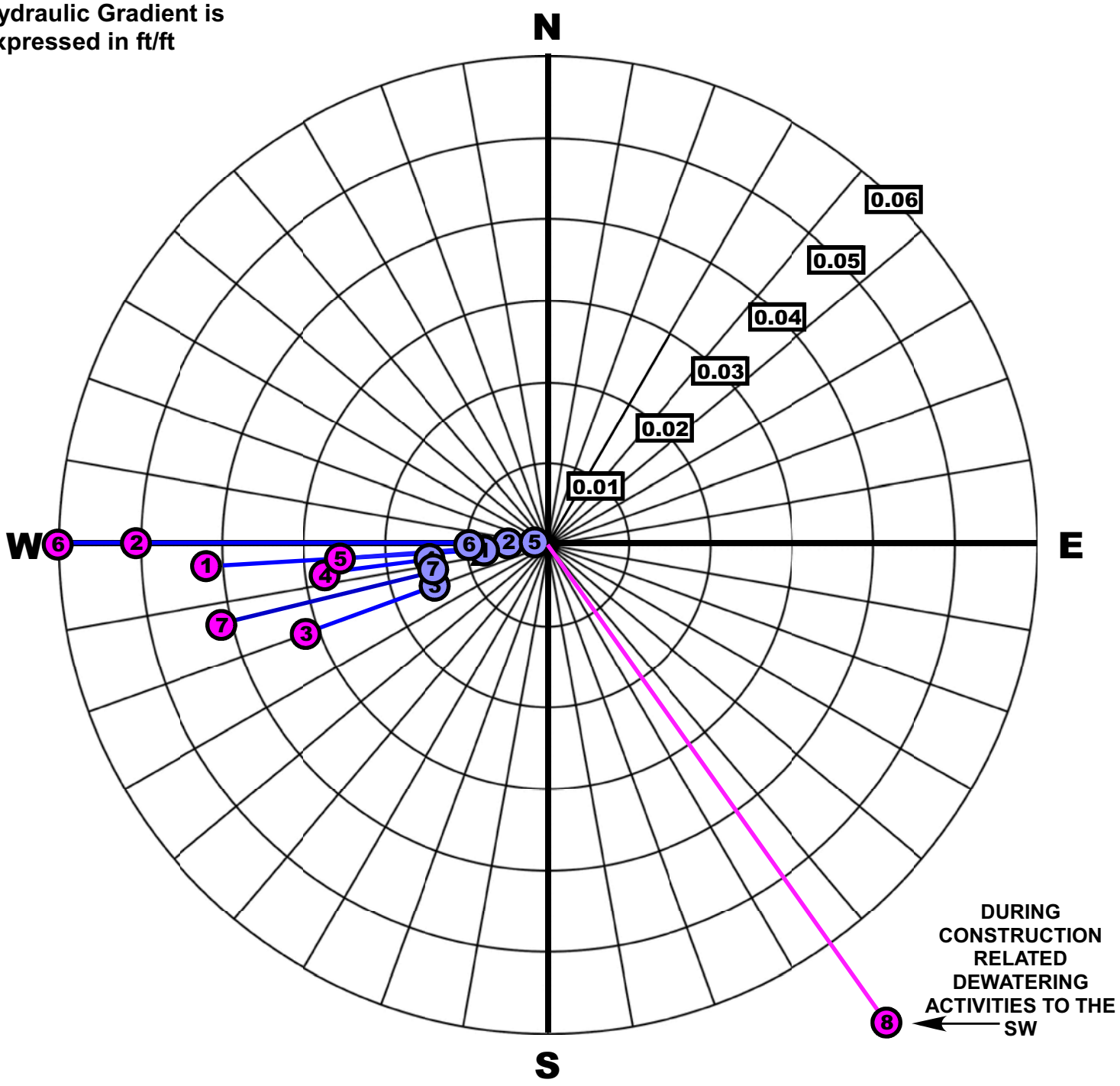

HYDRAULIC GRADIENT RANGE AND SHALLOW GROUNDWATER FLOW DIRECTION

1	11/18/16	5	11/30/17
2	02/20/17	6	04/03/18
3	05/23/17	7	07/02/18
4	08/01/17	8	10/12/18

(2) Maximum Calculated Gradient

(2) Minimum Calculated Gradient

AEROTECH ENVIRONMENTAL CONSULTING

ROSE DIAGRAM

Fife RV Center
3410 Pacific Highway East
Fife, Washington

Date: 11/06/18
By: Nick Gerkin
Figure: 12

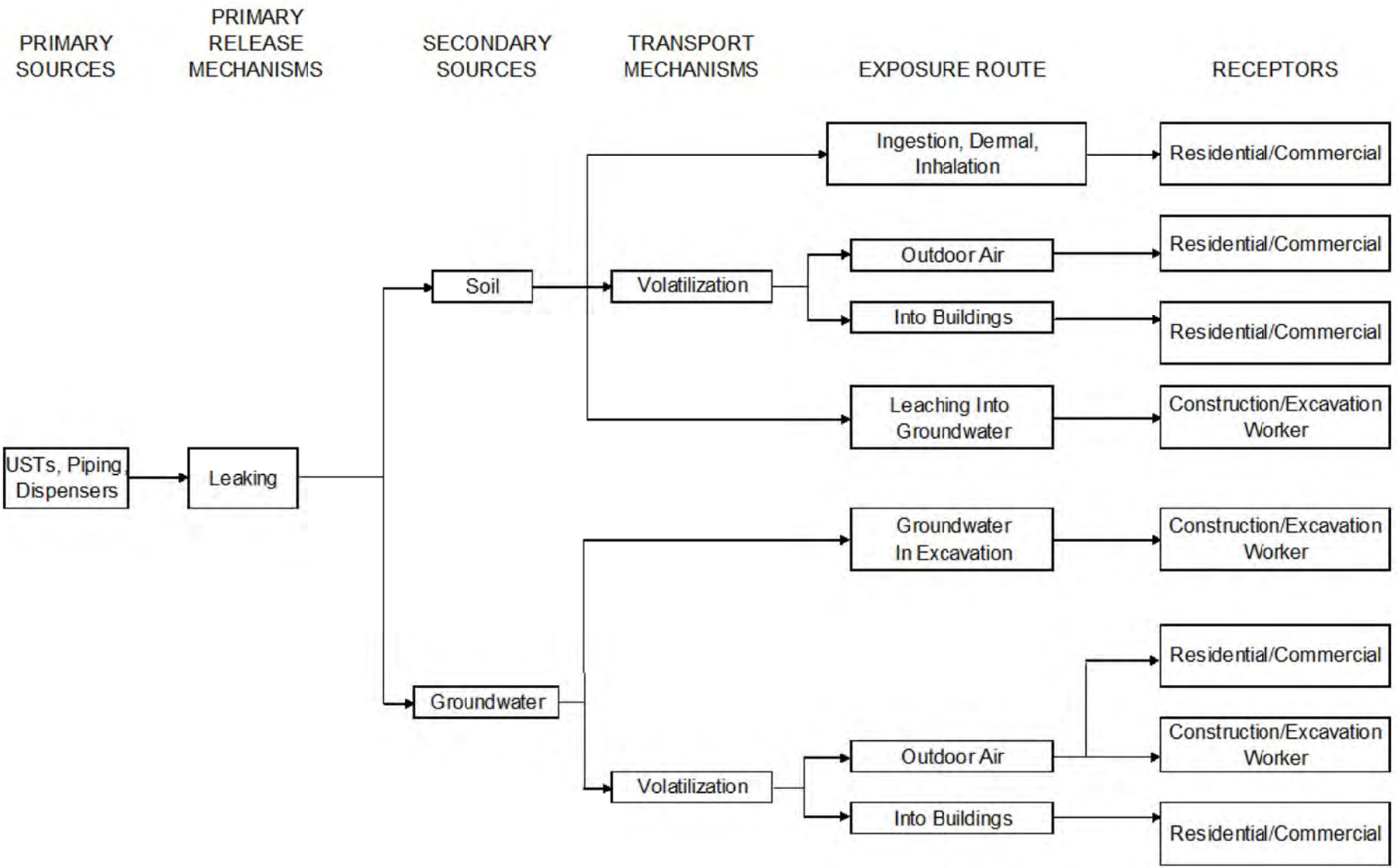

AEROTECH ENVIRONMENTAL CONSULTING

CONCEPTUAL SITE MODEL

Fife RV Center
3410 Pacific Highway East
Fife, Washington

Date: 11/09/18
By: Nick Gerkin
Figure: 13

• Tables

TABLE 1
SOIL ANALYTICAL RESULTS
Fife RV Center
3410 Pacific Highway East
Fife, Washington

Associated Earth Sciences, Inc. - Supplemental Phase II Environmental Site Assessment - January 24, 2014

Sample ID	Soil Boring/Point Well ID	Sampling Date	Sample Depth	TPHg	TPHd	TPHo	Benzene	Toluene	Ethyl-benzene	Total Xylenes	EDB	EDC	MTBE	Methylene Chloride	TCE	Naph-thalene	PAHs	PCBs	Total Lead
			Feet BGS	mg/kg	mg/kg	mg/kg	mg/kg	mg/kg	mg/kg	mg/kg	mg/kg	mg/kg	mg/kg	mg/kg	mg/kg	mg/kg	mg/kg	mg/kg	mg/kg
EB 1 2.5-3.5'	EB1	12/19/13	2.5 - 3.5	<20	<50[5]	<250[5]	<0.02	<0.02	<0.02	<0.06	--	--	--	--	--	--	--	--	--
EB 1 9.5-10'	EB1	12/19/13	9.5 - 10	<20	<50[5]	<250[5]	<0.02	<0.02	<0.02	<0.06	--	--	--	--	--	--	--	--	--
EB 2 8.5'	EB2	12/19/13	9	<20	<50[5]	<250[5]	<0.02[4]	<0.02[4]	<0.02[4]	<0.06[4]	--	--	--	--	--	--	--	--	--
EB 3 4-5'	EB3	12/19/13	4 - 5	<20	<50[5]	<250[5]	<0.02	<0.02	<0.02	<0.06	--	--	--	--	--	--	--	--	--
EB 4 4-5'[1]	EB4	12/19/13	4 - 5	**2,000**	660[3,5]	<250[5]	**1.8**	**9.6**	**41**	**120**	--	--	--	--	--	--	--	--	12.3
EB 4 6.5-7.5'	EB4	12/19/13	6.5 - 7.5	3.9	<50[5]	<250[5]	<0.02	0.031	<0.02	<0.06	--	--	--	--	--	--	--	--	--
EB 5 4-5'	EB5	12/19/13	4 - 5	**730**	220[3,5]	<250[5]	**1.4**	4.3	**12**	**50**	--	--	--	--	--	--	--	--	--
EB 5 5.5-6.5'	EB5	12/19/13	5.5 - 6.5	**100**	<50[3,5]	<250[5]	**0.27**	0.75	0.27	0.89	--	--	--	--	--	--	--	--	7.08
EB 5 6.5-7.5'	EB5	12/19/13	6.5 - 7.5	22	<50[5]	<250[5]	**0.41**	0.25	0.038	<0.06	--	--	--	--	--	--	--	--	--
EB 5 9-10'	EB5	12/19/13	9 - 10	**1,300**	560[3,5]	--	<0.02	<0.02	<0.02	<0.06	--	--	--	--	--	--	--	--	--
EB 6 7-7.5'	EB6	12/19/13	7 - 7.5	--	--	<250[5]	**<0.4**	**8**	**16**	5.1	--	--	--	--	--	--	--	--	9
EB 6 9.5-10'	EB6	12/19/13	9.5 - 10	5.7	<50[5]	<250[5]	**0.66**	<0.02	0.035	0.2	--	--	--	--	--	--	--	--	--
EB 6 10-11'	EB6	12/19/13	10 - 11	--	--	--	<0.02	<0.02	<0.02	<0.06	--	--	--	--	--	--	--	--	--
EB 7 5.5-6'	EB7	12/19/13	5.5 - 6	<2	<50[5]	<250[5]	0.027	<0.02	<0.02	<0.06	--	--	--	--	--	--	--	--	--
EB 8 4-5'	EB8	12/19/13	4 - 5	<20	<50[5]	<250[5]	<0.02	<0.02	<0.02	<0.06	--	--	--	--	--	--	--	--	--
EB 8 8-9'	EB8	12/19/13	8 - 9	<20	<50[5]	<250[5]	<0.02	<0.02	<0.02	<0.06	--	--	--	--	--	--	--	--	--
EB 9 3-4'	EB9	12/19/13	3 - 4	4	--	--	<0.02	<0.02	<0.02	<0.06	--	--	--	--	--	--	--	--	--
EB 10 4-4.5'	EB10	12/19/13	4 - 4.5	<2	<50[5]	<250[5]	<0.02	<0.02	<0.02	<0.06	--	--	--	--	--	--	--	--	--
MTCA Method A Cleanup Levels				30	2,000	2,000	0.03	7	6	6	0.005	0.0232*	0.1	0.02	0.03	5	0.1^	1	250

Aerotech Environmental Consulting, Inc. - Site Remedial Excavation Report - November 1, 2016

Sample ID	Soil Boring/Point Well ID	Sampling Date	Sample Depth	TPHg	TPHd	TPHo	Benzene	Toluene	Ethyl-benzene	Total Xylenes	EDB	EDC	MTBE	Methylene Chloride	TCE	Naph-thalene	PAHs	PCBs	Lead
			Feet BGS	mg/kg	mg/kg	mg/kg	mg/kg	mg/kg	mg/kg	mg/kg	mg/kg	mg/kg	mg/kg	mg/kg	mg/kg	mg/kg	mg/kg	mg/kg	mg/kg
P1(10')	P1	10/03/16	10	9.0	<20	<50	**0.096**	<0.050	<0.050	<0.050	--	--	--	--	--	--	--	--	--
P2(5')	P2	10/03/16	5	<5.0	<20	<50	<0.020	<0.050	<0.050	<0.050	--	--	--	--	--	--	--	--	--
P3(10')	P3	10/03/16	10	<5.0	<20	<50	<0.020	<0.050	<0.050	<0.050	--	--	--	--	--	--	--	--	--
P4(5')	P4	10/03/16	5	8.5	<20	<50	<0.020	<0.050	0.10	<0.050	--	--	--	--	--	--	--	--	--
P5(5')	P5	10/03/16	5	**53**	<20	<50	**0.16**	0.071	0.84	0.15	<0.005	<0.02	<0.1	<0.02	<0.02	--	--	--	7.8
P5(10')	P5	10/04/16	10	<5.0	<20	<50	<0.020	<0.050	<0.050	<0.050	--	--	--	--	--	--	--	--	--
P6(10')	P6	10/04/16	10	<5.0	<20	<50	<0.020	<0.050	<0.050	<0.050	--	--	--	--	--	--	--	--	--
P7(3')	P7	10/04/16	3	<5.0	<20	<50	<0.020	<0.050	<0.050	<0.050	--	--	--	--	--	--	--	--	--
P8(10')	P8	10/04/16	10	<5.0	<20	<50	<0.020	<0.050	<0.050	<0.050	--	--	--	--	--	--	--	--	
P9(5')	P9	10/04/16	5	**110**	<20	<50	**0.15**	<0.050	5.1	<0.050	--	--	--	--	--	--	--	--	5.2
P9(10')	P9	10/04/16	10	23	<20	<50	<0.020	<0.050	0.34	<0.050	--	--	--	--	--	--	--	--	--
P10(10')	P10	10/04/16	10	<5.0	<20	<50	<0.020	<0.050	<0.050	<0.050	--	--	--	--	--	--	--	--	--
P11(10')	P11	10/04/16	10	<5.0	<20	<50	<0.020	<0.050	<0.050	<0.050	--	--	--	--	--	--	--	--	--
P12(5')	P12	10/05/16	5	**100**	<20	<50	**0.42**	0.18	1.7	0.54	--	--	--	--	--	--	--	--	--
P12(10')	P12	10/05/16	10	<5.0	<20	<50	<0.020	<0.050	<0.050	<0.050	--	--	--	--	--	--	--	--	--
P13(5')	P13	10/05/16	5	6.7	<20	<50	<0.020	<0.050	<0.050	<0.050	--	--	--	--	--	--	--	--	--
P13(10')	P13	10/05/16	10	<5.0	<20	<50	<0.020	<0.050	<0.050	<0.050	--	--	--	--	--	--	--	--	--
P14(5')	P14	10/05/16	5	**60**	<20	<50	**0.15**	0.17	0.096	0.16	--	--	--	--	--	--	--	--	--
P14(10')	P14	10/05/16	10	<5.0	<20	<50	<0.020	<0.050	<0.050	<0.050	--	--	--	--	--	--	--	--	--
P15(10')	P15	10/06/16	10	<5.0	--	--	<0.020	<0.050	<0.050	<0.050	--	--	--	--	--	--	--	--	--
MTCA Method A Cleanup Levels				30	2,000	2,000	0.03	7	6	6	0.005	0.0232*	0.1	0.02	0.03	5	0.1^	1	250

TABLE 1
SOIL ANALYTICAL RESULTS
Fife RV Center
3410 Pacific Highway East
Fife, Washington

Aerotech Environmental Consulting, Inc. - Site Remedial Excavation Report - November 1, 2016 (continued)

Sample ID	Soil Boring/Point Well ID	Sampling Date	Sample Depth	TPHg	TPHd	TPHo	Benzene	Toluene	Ethyl-benzene	Total Xylenes	EDB	EDC	MTBE	Methylene Chloride	TCE	Naph-thalene	PAHs	PCBs	Lead
			Feet BGS	mg/kg	mg/kg	mg/kg	mg/kg	mg/kg	mg/kg	mg/kg	mg/kg	mg/kg	mg/kg	mg/kg	mg/kg	mg/kg	mg/kg	mg/kg	mg/kg
P16(5')	P16	10/06/16	5	**1,100**	<20	<50	**0.72**	0.072	**7.5**	**32**	--	--	--	--	--	--	--	--	7.0
P16(10')	P16	10/06/16	10	<5.0	--	--	<0.020	<0.050	<0.050	<0.050	--	--	--	--	--	--	--	--	--
P17(5')	P17	10/06/16	5	<5.0	--	--	<0.020	<0.050	<0.050	<0.050	--	--	--	--	--	--	--	--	--
P17(10')	P17	10/06/16	10	<5.0	--	--	<0.020	<0.050	<0.050	<0.050	--	--	--	--	--	--	--	--	--
P18(5')	P18	10/06/16	5	**130**	--	--	**0.29**	<0.050	1.5	2.4	--	--	--	--	--	--	--	--	--
P18(10')	P18	10/06/16	10	<5.0	--	--	<0.020	<0.050	<0.050	<0.050	--	--	--	--	--	--	--	--	--
P19(5')	P19	10/06/16	5	<5.0	--	--	<0.020	<0.050	<0.050	<0.050	--	--	--	--	--	--	--	--	--
P19(10')	P19	10/06/16	10	<5.0	--	--	<0.020	<0.050	<0.050	<0.050	--	--	--	--	--	--	--	--	--
TP1(5')	TP1	10/06/16	5	<5.0	--	--	<0.020	<0.050	<0.050	<0.050	--	--	--	--	--	--	--	--	--
TP2(5')	TP2	10/06/16	5	<5.0	--	--	<0.020	<0.050	<0.050	<0.050	--	--	--	--	--	--	--	--	--
TP2(10')	TP2	10/06/16	10	<5.0	--	--	<0.020	<0.050	<0.050	<0.050	--	--	--	--	--	--	--	--	--
TP3(3')	TP3	10/06/16	3	**2,500**	--	--	**0.34**	0.35	**15**	**10**	<0.005	<0.02	<0.1	<0.02	<0.02	--	--	--	--
TP3(5')	TP3	10/06/16	5	**650**	--	--	**0.53**	5.3	**7.5**	**7.3**	<0.005	<0.02	<0.1	<0.02	<0.02	--	--	--	--
TP3(10')	TP3	10/06/16	10	27	--	--	<0.020	<0.050	0.18	0.25	--	--	--	--	--	--	--	--	--
TP4(3')	TP4	10/06/16	3	<5.0	--	--	<0.020	<0.050	<0.050	<0.050	--	--	--	--	--	--	--	--	--
TP4(5')	TP4	10/06/16	5	<5.0	--	--	<0.020	<0.050	<0.050	<0.050	--	--	--	--	--	--	--	--	--
TP4(10')	TP4	10/06/16	10	<5.0	--	--	<0.020	<0.050	<0.050	<0.050	--	--	--	--	--	--	--	--	--
TP5(5')	TP5	10/06/16	5	<5.0	--	--	<0.020	<0.050	<0.050	<0.050	--	--	--	--	--	--	--	--	--
TP5(10')	TP5	10/06/16	10	<5.0	--	--	<0.020	<0.050	<0.050	<0.050	--	--	--	--	--	--	--	--	--
TP6(5')	TP6	10/06/16	5	<5.0	--	--	<0.020	<0.050	<0.050	<0.050	--	--	--	--	--	--	--	--	--
TP6(10')	TP6	10/06/16	10	12	--	--	**0.071**	<0.050	<0.050	<0.050	--	--	--	--	--	--	--	--	--
TP7(5')[1]	TP7	10/06/16	5	**690**	<20	<50	**0.90**	1.9	**32**	0.33	--	--	--	--	--	--	--	--	--
TP8(3')[1]	TP8	10/06/16	3	**60**	--	--	<0.020	<0.050	1.2	<0.050	--	--	--	--	--	--	--	--	--
TP8(5')	TP8	10/06/16	5	<5.0	--	--	<0.020	<0.050	<0.050	<0.050	--	--	--	--	--	--	--	--	--
TP9(5')[1]	TP9	10/06/16	5	**6,090**	<20	<50	**4.0**	4.0	**66**	**130**	<0.005	<0.02	<0.1	<0.02	<0.02	--	--	--	--
TP9(10')[1]	TP9	10/06/16	10	**240**	--	--	**0.59**	1.5	1.6	3.7	--	--	--	--	--	--	--	--	--
TP11(5')	TP11	10/06/16	5	<5.0	--	--	<0.020	<0.050	<0.050	<0.050	--	--	--	--	--	--	--	--	--
TP12(5')	TP12	10/06/16	5	18	--	--	<0.020	<0.050	<0.050	0.082	--	--	--	--	--	--	--	--	--
TP13(5')	TP13	10/06/16	5	<5.0	--	--	<0.020	<0.050	<0.050	<0.050	--	--	--	--	--	--	--	--	--
TP14(5')	TP14	10/06/16	5	<5.0	--	--	<0.020	<0.050	<0.050	<0.050	--	--	--	--	--	--	--	--	--
TP14(10')	TP14	10/06/16	10	<5.0	--	--	<0.020	<0.050	<0.050	<0.050	--	--	--	--	--	--	--	--	--
TP15(5')	TP15	10/07/16	5	<5.0	--	--	<0.020	<0.050	<0.050	<0.050	--	--	--	--	--	--	--	--	--
TP15(10')	TP15	10/07/16	10	<5.0	--	--	<0.020	<0.050	<0.050	<0.050	--	--	--	--	--	--	--	--	--
TP16(3')	TP16	10/07/16	3	<5.0	--	--	<0.020	<0.050	<0.050	<0.050	--	--	--	--	--	--	--	--	--
TP16(5')	TP16	10/07/16	5	<5.0	--	--	<0.020	<0.050	<0.050	<0.050	--	--	--	--	--	--	--	--	--
TP17(3')	TP17	10/07/16	3	<5.0	--	--	<0.020	<0.050	<0.050	<0.050	--	--	--	--	--	--	--	--	--
TP17(5')	TP17	10/07/16	5	<5.0	--	--	<0.020	<0.050	<0.050	<0.050	--	--	--	--	--	--	--	--	--
TP18(3')	TP18	10/07/16	3	<5.0	--	--	<0.020	<0.050	<0.050	<0.050	--	--	--	--	--	--	--	--	--
TP19(3')	TP19	10/07/16	3	<5.0	--	--	<0.020	<0.050	<0.050	<0.050	--	--	--	--	--	--	--	--	--
TP19(5')	TP19	10/07/16	5	<5.0	--	--	<0.020	<0.050	<0.050	<0.050	--	--	--	--	--	--	--	--	--
P20(5')	P20	10/20/16	5	**57**	--	--	**0.065**	0.101	0.15	0.16	--	--	--	--	--	--	--	--	--
P20(10')	P20	10/20/16	10	20	--	--	**0.24**	<0.050	0.09	0.084	--	--	--	--	--	--	--	--	--
P21(5')	P21	10/20/16	5	**1,200**	--	--	**0.65**	0.59	**8.1**	**24**	--	--	--	--	--	--	--	--	--
MTCA Method A Cleanup Levels				30	2,000	2,000	0.03	7	6	6	0.005	0.0232*	0.1	0.02	0.03	5	0.1^	1	250

TABLE 1
SOIL ANALYTICAL RESULTS
Fife RV Center
3410 Pacific Highway East
Fife, Washington

Aerotech Environmental Consulting, Inc. - Site Remedial Excavation Report - November 1, 2016 (continued)

Sample ID	Soil Boring/Point Well ID	Sampling Date	Sample Depth	TPHg	TPHd	TPHo	Benzene	Toluene	Ethyl-benzene	Total Xylenes	EDB	EDC	MTBE	Methylene Chloride	TCE	Naph-thalene	PAHs	PCBs	Lead
			Feet BGS	mg/kg	mg/kg	mg/kg	mg/kg	mg/kg	mg/kg	mg/kg	mg/kg	mg/kg	mg/kg	mg/kg	mg/kg	mg/kg	mg/kg	mg/kg	mg/kg
TP18(3')	TP18	10/07/16	3	<5.0	--	--	<0.020	<0.050	<0.050	<0.050	--	--	--	--	--	--	--	--	--
TP19(3')	TP19	10/07/16	3	<5.0	--	--	<0.020	<0.050	<0.050	<0.050	--	--	--	--	--	--	--	--	--
TP19(5')	TP19	10/07/16	5	<5.0	--	--	<0.020	<0.050	<0.050	<0.050	--	--	--	--	--	--	--	--	--
P20(5')	P20	10/20/16	5	**57**	--	--	**0.065**	0.101	0.15	0.16	--	--	--	--	--	--	--	--	--
P20(10')	P20	10/20/16	10	20	--	--	**0.24**	<0.050	0.09	0.084	--	--	--	--	--	--	--	--	--
P21(5')	P21	10/20/16	5	**1,200**	--	--	**0.65**	0.59	**8.1**	**24**	--	--	--	--	--	--	--	--	--
P21(10')	P21	10/20/16	10	**66**	--	--	**0.11**	0.14	0.34	0.74	--	--	--	--	--	--	--	--	--
P22(5')	P22	10/20/16	5	**1,100**	--	--	**0.83**	1.9	**20**	**7.9**	--	--	--	--	--	--	--	--	--
P22(10')	P22	10/20/16	10	**34**	--	--	0.029	<0.050	0.43	0.19	--	--	--	--	--	--	--	--	--
P22(12')	P22	10/20/16	12	<5.0	--	--	<0.020	<0.050	<0.050	<0.050	--	--	--	--	--	--	--	--	--
P23(5')	P23	10/20/16	5	**760**	--	--	**0.46**	0.74	4.8	2.4	--	--	--	--	--	--	--	--	--
P23(10')	P23	10/20/16	10	16	--	--	<0.020	<0.050	0.22	0.10	--	--	--	--	--	--	--	--	--
P24(5')	P24	10/20/16	5	<5.0	--	--	<0.020	<0.050	<0.050	<0.050	--	--	--	--	--	--	--	--	--
P24(10')	P24	10/20/16	10	**50**	--	--	**0.26**	<0.050	1.5	0.86	--	--	--	--	--	--	--	--	--
P25(5')	P25	10/21/16	5	**5,200**	--	--	**4.6**	**25**	**35**	**230**	--	--	--	--	--	--	--	--	--
P25(10')	P25	10/21/16	10	**350**	--	--	**0.16**	3.4	1.6	**16**	--	--	--	--	--	--	--	--	--
P26(10')	P26	10/21/16	10	12	--	--	<0.020	<0.050	<0.050	0.41	--	--	--	--	--	--	--	--	--
P27(5')	P27	10/21/16	5	**58**	--	--	<0.020	<0.050	0.095	0.39	--	--	--	--	--	--	--	--	--
P28(5')	P28	10/21/16	5	<5.0	--	--	<0.020	<0.050	<0.050	<0.050	--	--	--	--	--	--	--	--	--
P28(10')	P28	10/21/16	10	<5.0	--	--	<0.020	<0.050	<0.050	<0.050	--	--	--	--	--	--	--	--	--
P29(3')	P29	10/24/16	3	<5.0	--	--	<0.020	<0.050	<0.050	<0.050	--	--	--	--	--	--	--	--	--
P30(5')	P30	10/24/16	5	**200**	--	--	**0.086**	0.19	0.28	0.40	--	--	--	--	--	--	--	--	--
P30(10')	P30	10/24/16	10	<5.0	--	--	<0.020	<0.050	<0.050	<0.050	--	--	--	--	--	--	--	--	--
P31(10')	P31	10/24/16	10	<5.0	--	--	<0.020	<0.050	<0.050	<0.050	--	--	--	--	--	--	--	--	--
P32(3')	P32	10/24/16	3	<5.0	--	--	<0.020	<0.050	<0.050	<0.050	--	--	--	--	--	--	--	--	--
P33(3')	P33	10/24/16	3	<5.0	--	--	<0.020	<0.050	<0.050	<0.050	--	--	--	--	--	--	--	--	--
P34(3')	P34	10/24/16	3	<5.0	--	--	<0.020	<0.050	<0.050	<0.050	--	--	--	--	--	--	--	--	--
MTCA Method A Cleanup Levels				30	2,000	2,000	0.03	7	6	6	0.005	0.0232*	0.1	0.02	0.03	5	0.1^	1	250

Aerotech Environmental Consulting, Inc. - Groundwater Monitoring Well Installation Report - November 17, 2016

Sample ID	Soil Boring/Point Well ID	Sampling Date	Sample Depth	TPHg	TPHd	TPHo	Benzene	Toluene	Ethyl-benzene	Total Xylenes	EDB	EDC	MTBE	Methylene Chloride	TCE	Naph-thalene	PAHs	PCBs	Lead
			Feet BGS	mg/kg	mg/kg	mg/kg	mg/kg	mg/kg	mg/kg	mg/kg	mg/kg	mg/kg	mg/kg	mg/kg	mg/kg	mg/kg	mg/kg	mg/kg	mg/kg
MW-1 (4.5')	MW-1	11/10/16	4.5	<5.0	--	--	<0.020	<0.050	<0.050	<0.050	--	--	--	--	--	--	--	--	--
MW-1 (10')	MW-1	11/10/16	10	<5.0	--	--	<0.020	<0.050	<0.050	<0.050	--	--	--	--	--	--	--	--	--
MW-2 (4')	MW-2	11/10/16	4	**250**	--	--	**0.53**	0.54	3.8	0.84	--	--	--	--	--	--	--	--	--
MW-2 (9')	MW-2	11/10/16	9	24	--	--	<0.020	0.065	0.6	0.16	--	--	--	--	--	--	--	--	--
MW-3 (4.5')	MW-3	11/10/16	4.5	**13,000**	--	--	**9.3**	2.6	**470**	5.4	--	--	--	--	--	--	--	--	--
MW-3 (9')	MW-3	11/10/16	9	**51**	--	--	<0.020	<0.050	0.27	0.096	--	--	--	--	--	--	--	--	--
MW-3 (14.5')	MW-3	11/10/16	14.5	<5.0	--	--	<0.020	<0.050	<0.050	<0.050	--	--	--	--	--	--	--	--	--
MW-4 (5')	MW-4	11/10/16	5	**55**	--	--	**0.061**	0.27	0.22	0.2	--	--	--	--	--	--	--	--	--
MW-4 (10.5)	MW-4	11/10/16	10.5	**150**	--	--	**0.51**	1.2	1.1	1.7	--	--	--	--	--	--	--	--	--
MW-4 (14.5)	MW-4	11/10/16	14.5	<5.0	--	--	<0.020	<0.050	<0.050	<0.050	--	--	--	--	--	--	--	--	--
MTCA Method A Cleanup Levels				30	2,000	2,000	0.03	7	6	6	0.005	0.0232*	0.1	0.02	0.03	5	0.1^	1	250

TABLE 1
SOIL ANALYTICAL RESULTS
Fife RV Center
3410 Pacific Highway East
Fife, Washington

Aerotech Environmental Consulting, Inc. - Groundwater Monitoring Well Installation Report - November 17, 2016 (continued)

Sample ID	Soil Boring/Point Well ID	Sampling Date	Sample Depth	TPHg	TPHd	TPHo	Benzene	Toluene	Ethyl-benzene	Total Xylenes	EDB	EDC	MTBE	Methylene Chloride	TCE	Naph-thalene	PAHs	PCBs	Lead
			Feet BGS	mg/kg	mg/kg	mg/kg	mg/kg	mg/kg	mg/kg	mg/kg	mg/kg	mg/kg	mg/kg	mg/kg	mg/kg	mg/kg	mg/kg	mg/kg	mg/kg
MW-5 (6')	MW-5	11/10/16	6	**34**	--	--	**0.090**	0.66	0.25	0.31	--	--	--	--	--	--	--	--	--
MW-5 (10')	MW-5	11/10/16	10	<5.0	--	--	<0.020	<0.050	<0.050	<0.050	--	--	--	--	--	--	--	--	--
MW-6 (9')	MW-6	11/11/16	9	<5.0	--	--	<0.020	<0.050	<0.050	<0.050	--	--	--	--	--	--	--	--	--
MW-6 (10.5')	MW-6	11/11/16	10.5	<5.0	--	--	<0.020	<0.050	<0.050	<0.050	--	--	--	--	--	--	--	--	--
MTCA Method A Cleanup Levels				30	2,000	2,000	0.03	7	6	6	0.005	0.0232*	0.1	0.02	0.03	5	0.1^	1	250

Aerotech Environmental Consulting, Inc. - Upgradient Delineation Groundwater Monitoring Well Installation Report - August 16, 2017

Sample ID	Soil Boring/Point Well ID	Sampling Date	Sample Depth	TPHg	TPHd	TPHo	Benzene	Toluene	Ethyl-benzene	Total Xylenes	EDB	EDC	MTBE	Methylene Chloride	TCE	Naph-thalene	PAHs	PCBs	Lead
			Feet BGS	mg/kg	mg/kg	mg/kg	mg/kg	mg/kg	mg/kg	mg/kg	mg/kg	mg/kg	mg/kg	mg/kg	mg/kg	mg/kg	mg/kg	mg/kg	mg/kg
B1(5)	B1	07/13/17	5	**1,200**	350[2]	<50	**2.1**	2.4	**51**	**26**	<0.005	<0.02	<0.1	**0.22**	**0.29**	0.97	0.0068	<0.20	14
B1(9)	B1	07/13/17	9	--	--	--	--	--	--	--	<0.005	<0.02	<0.1	<0.02	<0.02	--	--	--	--
MW7(11)	MW7	07/13/17	11	<5.0	<20	<50	<0.020	<0.050	<0.050	<0.050	--	--	--	--	--	--	--	--	--
MW8(5)	MW8	07/13/17	5	--	<20	<50	--	--	--	--	--	--	--	--	--	--	--	--	--
MW8(10)	MW8	07/13/17	10	<5.0	<20	<50	<0.020	<0.050	<0.050	<0.050	--	--	--	--	--	--	--	--	2.9
MW9(3)	MW9	07/13/17	3	<5.0	<20	<50	<0.020	<0.050	<0.050	<0.050	--	--	--	--	--	--	--	--	37
MTCA Method A Cleanup Levels				30	2,000	2,000	0.03	7	6	6	0.005	0.0232*	0.1	0.02	0.03	5	0.1^	1	250

Aerotech Environmental Consulting, Inc. - Downgradient Groundwater Monitoring Well Installation Report - April 27, 2018

Sample ID	Soil Boring/Point Well ID	Sampling Date	Sample Depth	TPHg	TPHd	TPHo	Benzene	Toluene	Ethyl-benzene	Total Xylenes	EDB	EDC	MTBE	Methylene Chloride	TCE	Naph-thalene	PAHs	PCBs	Lead
			Feet BGS	mg/kg	mg/kg	mg/kg	mg/kg	mg/kg	mg/kg	mg/kg	mg/kg	mg/kg	mg/kg	mg/kg	mg/kg	mg/kg	mg/kg	mg/kg	mg/kg
MW10(4)	MW10	02/23/18	4	<5.0	<20	<50	<0.020	<0.050	<0.050	<0.050	<0.005	<0.02	<0.1	<0.02	<0.02	<0.10	<0.10	<0.20	5.3
MW10(9)	MW10	02/23/18	9	14	<20	<50	<0.020	<0.050	0.110	<0.050	<0.005	<0.02	<0.1	<0.02	<0.02	<0.10	<0.10	<0.20	6.9
MW10(14)	MW10	02/23/18	14	<5.0	--	--	<0.020	<0.050	<0.050	<0.050	--	--	--	--	--	--	--	--	--
MW11(3.3)	MW11	02/23/18	3.3	<5.0	<20	<50	<0.020	<0.050	<0.050	<0.050	<0.005	<0.02	<0.1	<0.02	<0.02	<0.10	<0.10	<0.20	16
MW11(6.3)	MW11	02/23/18	6.3	6.3	--	--	<0.020	<0.050	<0.050	<0.050	--	--	--	--	--	--	--	--	--
MW11(9.3)	MW11	02/23/18	9.3	<5.0	--	--	<0.020	<0.050	<0.050	<0.050	--	--	--	--	--	--	--	--	--
MW12(4.5)	MW12	02/23/18	4.5	<5.0	--	--	<0.020	<0.050	<0.050	<0.050	--	--	--	--	--	<0.10	<0.10	--	7.9
MW12(7)	MW12	02/23/18	7	**32**	<20	<50	<0.020	<0.050	<0.050	<0.050	--	--	--	--	--	--	--	--	--
MW12(12.5)	MW12	02/23/18	12.5	<5.0	--	--	<0.020	<0.050	<0.050	<0.050	--	--	--	--	--	--	--	--	--
MTCA Method A Cleanup Levels				30	2,000	2,000	0.03	7	6	6	0.005	0.0232*	0.1	0.02	0.03	5	0.1^	1	250

Aerotech Environmental Consulting, Inc. - Remedial Investigation Report - November 09, 2018

Sample ID	Soil Boring/Point Well ID	Sampling Date	Sample Depth	TPHg	TPHd	TPHo	Benzene	Toluene	Ethyl-benzene	Total Xylenes	EDB	EDC	MTBE	Methylene Chloride	TCE	Naph-thalene	PAHs	PCBs	Lead
			Feet BGS	mg/kg	mg/kg	mg/kg	mg/kg	mg/kg	mg/kg	mg/kg	mg/kg	mg/kg	mg/kg	mg/kg	mg/kg	mg/kg	mg/kg	mg/kg	mg/kg
B2(5.5)	B2	07/03/18	5.5	<5.0	--	--	<0.020	<0.050	<0.050	<0.050	--	--	--	--	--	--	--	--	--
B3(7)	B3	07/03/18	7	**70**	--	--	**0.070**	0.16	2.4	0.99	--	--	--	--	--	--	--	--	--
B3(12)	B3	07/03/18	12	6.4	--	--	<0.020	<0.050	0.075	<0.050	--	--	--	--	--	--	--	--	--
B4(6)	B4	07/03/18	6	9.2	--	--	<0.020	<0.050	0.075	<0.050	--	--	--	--	--	--	--	--	--
B5(3.5)	B5	07/03/18	3.5	<5.0	--	--	<0.020	<0.050	<0.050	<0.050	--	--	--	--	--	--	--	--	--
B5(6)	B5	07/03/18	6	<5.0	--	--	<0.020	<0.050	<0.050	<0.050	--	--	--	--	--	--	--	--	--
B6(6)	B6	07/03/18	6	**190**	--	--	**0.59**	1.2	3.1	1.1	--	--	--	--	--	--	--	--	--
B6(7)	B6	07/03/18	7	**120**			**0.12**	0.32	4.2	<0.050	--	--	--	--	--	--	--	--	--
MTCA Method A Cleanup Levels				30	2,000	2,000	0.03	7	6	6	0.005	0.0232*	0.1	0.02	0.03	5	0.1^	1	250

TABLE 1
SOIL ANALYTICAL RESULTS
Fife RV Center
3410 Pacific Highway East
Fife, Washington

Aerotech Environmental Consulting, Inc. - Remedial Investigation Report - November 09, 2018 (continued)

Sample ID	Soil Boring/Point Well ID	Sampling Date	Sample Depth	TPHg	TPHd	TPHo	Benzene	Toluene	Ethyl-benzene	Total Xylenes	EDB	EDC	MTBE	Methylene Chloride	TCE	Naph-thalene	PAHs	PCBs	Lead
			Feet BGS	mg/kg	mg/kg	mg/kg	mg/kg	mg/kg	mg/kg	mg/kg	mg/kg	mg/kg	mg/kg	mg/kg	mg/kg	mg/kg	mg/kg	mg/kg	mg/kg
B7(5)	B7	07/03/18	5	**2,400**	--	--	**0.48**	1.6	**20**	**34**	--	--	--	--	--	--	--	--	--
B7(7)	B7	07/03/18	7	**920**	--	--	**6.0**	0.86	**14**	**7.0**	--	--	--	--	--	--	--	--	--
B8(4)	B8	07/03/18	4	**350**	--	--	**0.70**	1.4	3.0	1.6	--	--	--	--	--	--	--	--	--
B9(4)	B9	07/03/18	4	**1,200**	--	--	**2.5**	2.8	7.4	1.8	--	--	--	--	--	--	--	--	--
B9(5)	B9	07/03/18	5	**2,800**	--	--	**2.2**	2	**13**	**26**	--	--	--	--	--	--	--	--	--
B9(6)	B9	07/03/18	6	**1,100**	--	--	**3.9**	2.0	**23**	4.4	--	--	--	--	--	--	--	--	--
B9(8)	B9	07/03/18	8	24	--	--	<0.020	<0.050	0.49	0.11									
MTCA Method A Cleanup Levels				30	2,000	2,000	0.03	7	6	6	0.005	0.0232*	0.1	0.02	0.03	5	0.1^	1	250

EXPLANATION

MTCA = Model Toxic Control Act Cleanup Level (WAC173-340-900)
BGS = Below Ground Surface mg/kg = milligram of analyte per kilogram of soil j
< = not detected at indicated Laboratory Detection Limits -- = not analyzed
Benzene , Toluene, Ethylbenzene, Xylenes by EPA Method 8021B
TPHg - Total Petroleum Hydrocarbons - Gasoline by NWTPH-Gx
TPHd - Total Petroleum Hydrocarbons - Diesel by NWTPH-Dx
TPHo - Total Petroleum Hydrocarbons - Motor Oil by NWTPH-Dx extended
MTBE = Methyl-tert-butyl-ether EDC = 1,2-Dichloroethane EDB = 1,2-Dibromoethane TCE = Trichloroethene Methylene Chloride; by EPA Method 8260B
Lead by EPA Method 7010
ND = Not Detected (minimum detection limit unknown)
Bolded numbers and red-shaded cells denote concentrations above the MTCA Method A Cleanup Levels for soil
* = Method B Cleanup Level, Ecology does not have a Method A Cleanup Level designated for EDC
1 = Soil from which this sample originated was removed during the Remedial Excavation
2 = Unidentifiable petroleum product in diesel range, possibly creosote (see lab report for further detail and chromatograph)
3 = The sample chromatographic pattern does not resemble the fuel standard used for quantitation.
4 = The sample was received in a container not approved by the method. The value reported should be considered an estimate.
5 = The sample extract was passed through a silica gel column prior to analyses.
^ = Effective concentration using Toxic Equivalency Factor per WAC 173-340-708{e}: SUM(Benzo(a)pyrene (x1), Benzo(a)anthracine (x0.1), Benzo(b)fluoranthene (x0.1), Benzo(k)fluoranthene (x0.1), Chrysene (x0.01), Dibenz(a,h)anthracene (x0.1), Indeno(1,2,3-cd)pyrene (x0.1)

TABLE 2
SURFACE WATER ANALYTICAL RESULTS
Fife RV Center
3410 Pacific Highway East
Fife, Washington

Aerotech Environmental Consulting, Inc. - Remedial Investigation Report - November 09, 2018

Sample ID	Location Description	Sampling Date	TPHg	TPHd	TPHo	Benzene	Toluene	Ethyl- benzene	Total Xylenes
			µg/L	µg/L	µg/L	µg/L	µg/L	µg/L	µg/L
POND-NE	NE BioSwale - Down the Bank from MW10	02/23/18	140	--	--	<1.0	<1.0	1.3	<1.0
POND-EXIT	Perforated Casing Where BioSwale Water Exits to SW Drainiage Ditch	02/23/18	<100	--	--	<1.0	<1.0	<1.0	<1.0
MTCA Method A Cleanup Levels			800	500	500	5	1,000	700	1,000

EXPLANATION
MTCA = Model Toxic Control Act Cleanup Level (WAC173-340-900)
BGS = Below Ground Surface µg/L = microgram of analyte per liter of water
< = not detected at indicated Laboratory Detection Limits -- = not analyzed
Benzene, Toluene, Ethylbenzene, and Total Xylenes
TPHg - Total Petroleum Hydrocarbons - Gasoline by NWTPH-Gx
TPHd - Total Petroleum Hydrocarbons - Diesel by NWTPH-Dx
TPHo - Total Petroleum Hydrocarbons - Motor Oil by NWTPH-Dx extended
Bolded numbers and red-shaded cells denote concentrations above the MTCA Method A Cleanup Levels for surface Water.

TABLE 3
GROUNDWATER ANALYTICAL RESULTS
Fife RV Center
3410 Pacific Highway East
Fife, Washington

MW1

Well Depth	Sampling Date	Ground Water Level	Elevation (TOC north)	Water Level Elevation	TPHg	TPHd	TPHo	Benzene	Toluene	Ethyl-benzene	Xylenes	EDB	EDC	MTBE	HVOCs	Naph-thalene	cPAHs*	Dissolved Lead	Total Lead
Feet		Feet Below TOC	Feet Above MSL	Feet Above MSL	µg/L	µg/L	µg/L	µg/L	µg/L	µg/L	µg/L	µg/L	µg/L	µg/L	µg/L	µg/L	µg/L	µg/L	µg/L
14.4	11/18/16	1.37	8.37	7.00	<100	<200	<500	<1.0	<1.0	<1.0	<1.0	<0.01	<1.0	<5.0	--	--	--	<2.0	<2.0
	02/20/17	1.19	8.37	7.18	<100	<200	<500	<1.0	<1.0	<1.0	<1.0	<0.01	<1.0	<5.0	--	--	--	<2.0	<2.0
	05/23/17	1.72	8.37	6.65	<100	<200	<500	<1.0	<1.0	<1.0	<1.0	<0.01	<1.0	<5.0	--	--	--	<2.0	<2.0
	08/01/17	2.92	8.37	5.45	<100	<200	<500	<1.0	<1.0	<1.0	<1.0	<0.01	<1.0	<5.0	ND	<0.1	<0.1	--	<2.0
	11/30/17	1.37	8.37	7.00	<100	<200	<500	<1.0	<1.0	<1.0	<1.0	--	--	--	--	--	--	--	<2.0
	04/03/18	1.97	8.37	6.40	<100	<200	<500	<1.0	<1.0	<1.0	<1.0	--	--	--	--	--	--	--	<2.0
	07/03/18	2.71	8.37	5.66	<100	<200	<500	<1.0	<1.0	<1.0	<1.0	--	--	--	--	--	--	--	<2.0
	10/12/18	12.21	8.37	-3.84	Pumped Dry During Low-Flow Sampling Procedures - Site Dewatered from DOT Off-Ramp Construction Activities														
		MTCA Method A Cleanup Levels			800	500	500	5	1,000	700	1,000	0.01	5	20	Variable	160	0.1	15	15

MW2

Well Depth	Sampling Date	Ground Water Level	Elevation (TOC north)	Water Level Elevation	TPHg	TPHd	TPHo	Benzene	Toluene	Ethyl-benzene	Xylenes	EDB	EDC	MTBE	HVOCs	Naph-thalene	cPAHs*	Dissolved Lead	Total Lead
Feet		Feet Below TOC	Feet Above MSL	Feet Above MSL	µg/L	µg/L	µg/L	µg/L	µg/L	µg/L	µg/L	µg/L	µg/L	µg/L	µg/L	µg/L	µg/L	µg/L	µg/L
14.2	11/18/16	2.53	9.40	6.87	**18,000**	<200	<500	**470**	18	210	200	<0.01	<1.0	<5.0	--	--	--	<2.0	<2.0
	02/20/17	2.25	9.40	7.15	**29,000**	<200	<500	**720**	26	490	700	<0.01	<1.0	<5.0	--	--	--	<2.0	<2.0
	05/23/17	3.02	9.40	6.38	**10,000**	<200	<500	**300**	18	93	400	<0.01	<1.0	<5.0	--	--	--	<2.0	<2.0
	08/01/17	4.40	9.40	5.00	**25,000**	<200	<500	**980**	62	540	**1,300**	<0.01	<1.0	<5.0	ND	4.3	<0.1	--	<2.0
	11/30/17	2.43	9.40	6.97	**64,000**	<200	<500	**2,800**	94	**1,800**	**3,000**	<0.01	<1.0	<5.0	ND	25	<0.1	--	<2.0
	04/03/18[1]	3.32	9.57	6.25	**2,000**	<200	<500	**65**	1	<1.0	120	<0.01	<1.0	<5.0	ND	1.1	<0.1	--	<2.0
	07/03/18	4.21	9.57	5.36	**1,100**	<200	<500	**35**	<1.0	<1.0	28	<0.01	<1.0	<5.0	ND	0.28	<0.1	--	<2.0
	10/12/18	13.48	9.57	-3.91	Insufficient Water Volume for Low-Flow Sampling - Site Dewatered from DOT Off-Ramp Construction Activities														
		MTCA Method A Cleanup Levels			800	500	500	5	1,000	700	1,000	0.01	5	20	Variable	160*	0.1	15	15

MW3

Well Depth	Sampling Date	Ground Water Level	Elevation (TOC north)	Water Level Elevation	TPHg	TPHd	TPHo	Benzene	Toluene	Ethyl-benzene	Xylenes	EDB	EDC	MTBE	HVOCs	Naph-thalene	cPAHs*	Dissolved Lead	Total Lead
Feet		Feet Below TOC	Feet Above MSL	Feet Above MSL	µg/L	µg/L	µg/L	µg/L	µg/L	µg/L	µg/L	µg/L	µg/L	µg/L	µg/L	µg/L	µg/L	µg/L	µg/L
14.6	11/18/16	2.19	9.43	7.24	**42,000**	<200	<500	**130**	16	**2,800**	120	<0.01	<1.0	<5.0	--	--	--	<2.0	<2.0
	02/20/17	2.02	9.43	7.41	**10,000**	<200	<500	**28**	<1,000	620	92	<0.01	<1.0	<5.0	--	--	--	<2.0	<2.0
	05/23/17	2.65	9.43	6.78	**6,700**	<200	<500	**21**	1.4	210	57	<0.01	<1.0	<5.0	--	--	--	<2.0	<2.0
	08/01/17	4.05	9.43	5.38	620	<200	<500	<1.0	<1.0	2.4	1.3	<0.01	<1.0	<5.0	ND	0.60	<0.1	--	<2.0
	11/30/17	2.22	9.43	7.21	**830**	<200	<500	<1.0	<1.0	3.9	1.7	<0.01	<1.0	<5.0	ND	0.62	<0.1	--	<2.0
	04/03/18	2.85	9.43	6.58	210	<200	<500	<1.0	<1.0	<1.0	<1.0	<0.01	<1.0	<5.0	ND	1.4	<0.1	--	<2.0
	07/03/18	3.78	9.43	5.65	240	<200	<500	<1.0	<1.0	<1.0	2.1	<0.01	<1.0	<5.0	ND	<0.1	<0.1	--	<2.0
	10/12/18	12.60	9.43	-3.17	Insufficient Water Volume for Low-Flow Sampling - Site Dewatered from DOT Off-Ramp Construction Activities														
		MTCA Method A Cleanup Levels			800	500	500	5	1,000	700	1,000	0.01	5	20	Variable	160*	0.1	15	15

MW4

Well Depth	Sampling Date	Ground Water Level	Elevation (TOC north)	Water Level Elevation	TPHg	TPHd	TPHo	Benzene	Toluene	Ethyl-benzene	Xylenes	EDB	EDC	MTBE	HVOCs	Naph-thalene	cPAHs*	Dissolved Lead	Total Lead
Feet		Feet Below TOC	Feet Above MSL	Feet Above MSL	µg/L	µg/L	µg/L	µg/L	µg/L	µg/L	µg/L	µg/L	µg/L	µg/L	µg/L	µg/L	µg/L	µg/L	µg/L
14.5	11/18/16	3.31	10.12	6.81	**1,900**	<200	<500	**140**	<1.0	13	7.70	<0.01	<1.0	<5.0	--	--	--	<2.0	<2.0
	02/20/17	3.08	10.12	7.04	**6,800**	<200	<500	**220**	35	340	22	<0.01	<1.0	<5.0	--	--	--	<2.0	<2.0
	05/23/17	3.88	10.12	6.24	**1,600**	<200	<500	**120**	6.0	12	3.8	<0.01	<1.0	<5.0	--	--	--	<2.0	<2.0
	08/01/17	5.61	10.12	4.51	**2,100**	<200	<500	**94**	4.4	170	1.0	<0.01	<1.0	<5.0	ND	<0.1	<0.1	--	<2.0
	11/30/17	3.15	10.12	6.97	**6,400**	<200	<500	**320**	17	370	58	<0.01	<1.0	<5.0	ND	9.90	<0.1	--	<2.0
	04/03/18	4.10	10.12	6.02	**4,100**	<200	<500	**130**	6.3	270	1.0	<0.01	<1.0	<5.0	ND	13	<0.1	--	<2.0
	07/03/18	5.23	10.12	4.89	**1,000**	<200	<500	**16**	1.2	<1.0	1.6	<0.01	<1.0	<5.0	ND	10	<0.1	--	<2.0
	10/12/18	14.27	10.12	-4.15	Insufficient Water Volume for Low-Flow Sampling - Site Dewatered from DOT Off-Ramp Construction Activities														
		MTCA Method A Cleanup Levels			800	500	500	5	1,000	700	i	0.01	5	20	Variable	160*	0.1	15	15

TABLE 3
GROUNDWATER ANALYTICAL RESULTS
Fife RV Center
3410 Pacific Highway East
Fife, Washington

MW5

Well Depth	Sampling Date	Ground Water Level	Elevation (TOC north)	Water Level Elevation	TPHg	TPHd	TPHo	Benzene	Toluene	Ethyl-benzene	Xylenes	EDB	EDC	MTBE	HVOCs	Naph-thalene	cPAHs*	Dissolved Lead	Total Lead
Feet		Feet Below TOC	Feet Above MSL	Feet Above MSL	µg/L	µg/L	µg/L	µg/L	µg/L	µg/L	µg/L	µg/L	µg/L	µg/L	µg/L	µg/L	µg/L	µg/L	µg/L
17.5	11/18/16	5.17	11.27	6.10	**2,100**	<200	<500	**250**	1.6	5.6	2.1	<0.01	<1.0	<5.0	--	--	--	<2.0	<2.0
	02/20/17	5.16	11.27	6.11	700	<200	<500	**52**	<1.0	2.2	2.4	<0.01	<1.0	<5.0	--	--	--	<2.0	<2.0
	05/23/17	6.34	11.27	4.93	<100	<200	<500	<1.0	<1.0	<1.0	<1.0	<0.01	<1.0	<5.0	--	--	--	<2.0	<2.0
	08/01/17	8.31	11.27	2.96	<100	<200	<500	<1.0	<1.0	<1.0	<1.0	<0.01	<1.0	<5.0	ND	<0.1	<0.1	--	<2.0
	11/30/17	5.07	11.27	6.20	<100	<200	<500	<1.0	<1.0	<1.0	<1.0	<0.01	<1.0	<5.0	ND	<0.1	<0.1	--	<2.0
	04/03/18	6.13	11.27	5.14	110	<200	<500	3.2	<1.0	<1.0	<1.0	<0.01	<1.0	<5.0	ND	2.5	<0.1	--	<2.0
	07/03/18	7.90	11.27	3.37	<100	<200	<500	<1.0	<1.0	<1.0	<1.0	<0.01	<1.0	<5.0	ND	1.9	<0.1	--	<2.0
	10/12/18	15.02	11.27	-3.75	Pumped Dry During Low-Flow Sampling Procedures - Site Dewatered from DOT Off-Ramp Construction Activities														
		MTCA Method A Cleanup Levels			800	500	500	5	1,000	700	1,000	0.01	5	20	Variable	160*	0.1	15	15

MW6

Well Depth	Sampling Date	Ground Water Level	Elevation (TOC north)	Water Level Elevation	TPHg	TPHd	TPHo	Benzene	Toluene	Ethyl-benzene	Xylenes	EDB	EDC	MTBE	HVOCs	Naph-thalene	cPAHs*	Dissolved Lead	Total Lead
Feet		Feet Below TOC	Feet Above MSL	Feet Above MSL	µg/L	µg/L	µg/L	µg/L	µg/L	µg/L	µg/L	µg/L	µg/L	µg/L	µg/L	µg/L	µg/L	µg/L	µg/L
17.5	11/18/16	4.72	11.40	6.68	<100	<200	<500	<1.0	<1.0	<1.0	<1.0	<0.01	<1.0	<5.0	--	--	--	<2.0	<2.0
	02/20/17	4.69	11.40	6.71	<100	<200	<500	<1.0	<1.0	<1.0	<1.0	<0.01	<1.0	<5.0	--	--	--	<2.0	<2.0
	05/23/17	5.85	11.40	5.55	<100	<200	<500	<1.0	<1.0	<1.0	<1.0	<0.01	<1.0	<5.0	--	--	--	<2.0	<2.0
	08/01/17	7.32	11.40	4.08	<100	<200	<500	<1.0	<1.0	<1.0	<1.0	<0.01	<1.0	<5.0	ND	<0.1	<0.1	--	<2.0
	11/30/17	6.72	11.40	4.68	<100	<200	<500	<1.0	<1.0	<1.0	<1.0	<0.01	<1.0	<5.0	--	--	--	--	<2.0
	04/03/18	5.67	11.40	5.73	<100	<200	<500	<1.0	<1.0	<1.0	<1.0	<0.01	<1.0	<5.0	ND	<0.1	<0.1	--	<2.0
	07/03/18	6.91	11.40	4.49	<100	<200	<500	<1.0	<1.0	<1.0	<1.0	<0.01	<1.0	<5.0	ND	<0.1	<0.1	--	<2.0
	10/12/18	15.30	11.40	-3.90	<100	--	--	<1.0	<1.0	<1.0	<1.0	--	--	--	--	--	--	--	--
		MTCA Method A Cleanup Levels			800	500	500	5	1,000	700	1,000	0.01	5	20	Variable	160*	0.1	15	15

MW7

Well Depth	Sampling Date	Ground Water Level	Elevation (TOC north)	Water Level Elevation	TPHg	TPHd	TPHo	Benzene	Toluene	Ethyl-benzene	Xylenes	EDB	EDC	MTBE	HVOCs	Naph-thalene	cPAHs*	Dissolved Lead	Total Lead
Feet		Feet Below TOC	Feet Above MSL	Feet Above MSL	µg/L	µg/L	µg/L	µg/L	µg/L	µg/L	µg/L	µg/L	µg/L	µg/L	µg/L	µg/L	µg/L	µg/L	µg/L
14.2	08/01/17	5.83	10.09	4.26	<100	<200	<500	<1.0	<1.0	<1.0	<1.0	<0.01	<1.0	<5.0	ND	<0.1	<0.1	--	<2.0
	11/30/17	3.12	10.09	6.97	<100	<200	<500	<1.0	<1.0	<1.0	<1.0	<0.01	<1.0	<5.0	--	--	--	--	<2.0
	04/03/18	4.12	10.09	5.97	<100	<200	<500	<1.0	<1.0	<1.0	<1.0	--	--	--	--	--	--	--	<2.0
	07/03/18	5.28	10.09	4.81	<100	<200	<500	<1.0	<1.0	<1.0	<1.0	--	--	--	--	--	--	--	<2.0
	10/12/18	12.51	10.09	-2.42	Insufficient Water Volume for Low-Flow Sampling - Site Dewatered from DOT Off-Ramp Construction Activities														
		MTCA Method A Cleanup Levels			800	500	500	5	1,000	700	1,000	0.01	5	20	Variable	160*	0.1	15	15

MW8

Well Depth	Sampling Date	Ground Water Level	Elevation (TOC north)	Water Level Elevation	TPHg	TPHd	TPHo	Benzene	Toluene	Ethyl-benzene	Xylenes	EDB	EDC	MTBE	HVOCs	Naph-thalene	cPAHs*	Dissolved Lead	Total Lead
Feet		Feet Below TOC	Feet Above MSL	Feet Above MSL	µg/L	µg/L	µg/L	µg/L	µg/L	µg/L	µg/L	µg/L	µg/L	µg/L	µg/L	µg/L	µg/L	µg/L	µg/L
14.1	08/01/17	5.26	10.26	5.00	<100	<200	<500	<1.0	<1.0	<1.0	<1.0	<0.01	<1.0	<5.0	ND	<0.1	<0.1	--	<2.0
	11/30/17	3.16	10.26	7.10	<100	<200	<500	<1.0	<1.0	<1.0	<1.0	<0.01	<1.0	<5.0	--	--	--	--	<2.0
	04/03/18	3.78	10.26	6.48	<100	<200	<500	<1.0	<1.0	<1.0	<1.0	--	--	--	--	--	--	--	<2.0
	07/03/18	4.92	10.26	5.34	<100	<200	<500	<1.0	<1.0	<1.0	<1.0	--	--	--	--	--	--	--	<2.0
	10/12/18	12.46	10.26	-2.20	Insufficient Water Volume for Low-Flow Sampling - Site Dewatered from DOT Off-Ramp Construction Activities														
		MTCA Method A Cleanup Levels			800	500	500	5	1,000	700	1,000	0.01	5	20	Variable	160*	0.1	15	15

TABLE 3
GROUNDWATER ANALYTICAL RESULTS
Fife RV Center
3410 Pacific Highway East
Fife, Washington

MW9

Well Depth	Sampling Date	Ground Water Level	Elevation (TOC north)	Water Level Elevation	TPHg	TPHd	TPHo	Benzene	Toluene	Ethyl-benzene	Xylenes	EDB	EDC	MTBE	HVOCs	Naph-thalene	cPAHs*	Dissolved Lead	Total Lead
Feet		Feet Below TOC	Feet Above MSL	Feet Above MSL	µg/L	µg/L	µg/L	µg/L	µg/L	µg/L	µg/L	µg/L	µg/L	µg/L	µg/L	µg/L	µg/L	µg/L	µg/L
14.3	08/01/17	3.57	8.84	5.27	<100	<200	<500	<1.0	<1.0	<1.0	<1.0	<0.01	<1.0	<5.0	ND	<0.1	<0.1	--	<2.0
	11/30/17	1.58	8.84	7.26	<100	<200	<500	<1.0	<1.0	<1.0	<1.0	<0.01	<1.0	<5.0	--	--	--	--	<2.0
	04/03/18	3.25	8.84	5.59	<100	<200	<500	<1.0	<1.0	<1.0	<1.0	--	--	--	--	--	--	--	<2.0
	07/03/18	3.47	8.84	5.37	<100	<200	<500	<1.0	<1.0	<1.0	<1.0	--	--	--	--	--	--	--	<2.0
	10/12/18	11.50	8.84	-2.66	Insufficient Water Volume for Low-Flow Sampling - Site Dewatered from DOT Off-Ramp Construction Activities														
		MTCA Method A Cleanup Levels			800	500	500	5	1,000	700	1,000	0.01	5	20	Variable	160	0.1	15	15

MW10

Well Depth	Sampling Date	Ground Water Level	Elevation (TOC north)	Water Level Elevation	TPHg	TPHd	TPHo	Benzene	Toluene	Ethyl-benzene	Xylenes	EDB	EDC	MTBE	HVOCs	Naph-thalene	cPAHs*	Dissolved Lead	Total Lead
Feet		Feet Below TOC	Feet Above MSL	Feet Above MSL	µg/L	µg/L	µg/L	µg/L	µg/L	µg/L	µg/L	µg/L	µg/L	µg/L	µg/L	µg/L	µg/L	µg/L	µg/L
	04/03/18	7.01	12.94	5.93	530	<200	<500	**17**	2.30	<1.0	1.20	<0.01	<1.0	<5.0	ND	0.40	<0.1	--	<2.0
	07/03/18	7.90	12.94	5.04	610	<200	<500	**42**	1.0	<1.0	<1.0	<0.01	<1.0	<5.0	ND	0.94	<0.1	--	<2.0
	10/12/18	11.42	12.94	1.52	**15,000**	--	--	**190**	7.5	570	77	--	--	--	--	--	--	--	--
		MTCA Method A Cleanup Levels			800	500	500	5	1,000	700	1,000	0.01	5	20	Variable	160*	0.1	15	15

MW11

Well Depth	Sampling Date	Ground Water Level	Elevation (TOC north)	Water Level Elevation	TPHg	TPHd	TPHo	Benzene	Toluene	Ethyl-benzene	Xylenes	EDB	EDC	MTBE	HVOCs	Naph-thalene	cPAHs*	Dissolved Lead	Total Lead
Feet		Feet Below TOC	Feet Above MSL	Feet Above MSL	µg/L	µg/L	µg/L	µg/L	µg/L	µg/L	µg/L	µg/L	µg/L	µg/L	µg/L	µg/L	µg/L	µg/L	µg/L
	04/03/18	4.59	9.12	4.53	<100	<200	<500	<1.0	<1.0	<1.0	<1.0	<0.01	<1.0	<5.0	ND	<0.1	<0.1	--	<2.0
	07/03/18	5.94	9.12	3.18	120	<200	<500	<1.0	<1.0	<1.0	<1.0	<0.01	<1.0	<5.0	ND	<0.1	<0.1	--	<2.0
	10/12/18	7.18	9.12	1.94	120	--	--	<1.0	<1.0	<1.0	<1.0	--	--	--	--	--	--	--	--
		MTCA Method A Cleanup Levels			800	500	500	5	1,000	700	1,000	0.01	5	20	Variable	160*	0.1	15	15

MW12

Well Depth	Sampling Date	Ground Water Level	Elevation (TOC north)	Water Level Elevation	TPHg	TPHd	TPHo	Benzene	Toluene	Ethyl-benzene	Xylenes	EDB	EDC	MTBE	HVOCs	Naph-thalene	cPAHs*	Dissolved Lead	Total Lead
Feet		Feet Below TOC	Feet Above MSL	Feet Above MSL	µg/L	µg/L	µg/L	µg/L	µg/L	µg/L	µg/L	µg/L	µg/L	µg/L	µg/L	µg/L	µg/L	µg/L	µg/L
	04/03/18	7.05	11.74	4.69	240	<200	<500	**60**	<1.0	<1.0	<1.0	<0.01	<1.0	<5.0	ND	<0.1	<0.1	--	<2.0
	07/03/18	8.46	11.74	3.28	790	<200	<500	**170**	1.3	<1.0	4.0	<0.01	<1.0	<5.0	ND	<0.1	<0.1	--	<2.0
	10/12/18	11.04	11.74	0.70	**1,100**	--	--	**64**	1.4	<1.0	2.1	--	--	--	--	--	--	--	--
		MTCA Method A Cleanup Levels			800	500	500	5	1,000	700	1,000	0.01	5	20	Variable	160	0.1	15	15

EXPLANATION

MTCA = Model Toxic Control Act Cleanup Level (WAC173-340-900)

TOC = Top of Casing MSL = Mean Sea Level

< = not detected at indicated Laboratory Detection Limits -- not analyzed NM = Not Measured

TPHg - Total Petroleum Hydrocarbons - Gasoline by Method NWTPH-Gx

TPHd - Total Petroleum Hydrocarbons - Diesel by Method NWTPH-Dx TPHmo - Total Petroleum Hydrocarbons - Motor Oil by Method NWTPH-Dx extended

Benzene, Toluene, Ethylbenzene and Xylenes by EPA Method 8021B

MTBE = Methyl-tert-butyl-ether EDC = 1,2-Dichloroethane EDB = 1,2-Dibromoethane HVOCs = Halogenated Volatile Organic Compounds; by EPA Method 8260B

PAHs (including Naphthalene) by EPA Method 8270

Total and Dissolved Lead by EPA Method 7010

* = Effective concentration using Toxic Equivalency Factor per WAC 173-340-708{e}: SUM(Benzo(a)pyrene (x1), Benzo(a)anthracine (x0.1), Benzo(b)fluoranthene (x0.1), Benzo(k)fluoranthene (x0.1), Chrysene (x0.01), Dibenz(a,h)anthracene (x0.1), Indeno(1,2,3-cd)pyrene (x0.1)

1 = Wells surveyed/resurveyed on 02/28/18

ND = Not Detected above Laboratory Minimum Reporting Limits or applicable cleanup levels (see laboratory report for further detail)

Bolded numbers and red-shaded cells denote concentrations above the MTCA Cleanup Levels for groundwater

TABLE 4
GRAB GROUNDWATER ANALYTICAL RESULTS
Fife RV Center
3410 Pacific Highway East
Fife, Washington

Associated Earth Sciences, Inc. - Supplemental Phase II Environmental Site Assessment - January 24, 2014

Sample ID	Soil Boring/Point Well ID	Sampling Date	DTW	TPHg	TPHd	TPHo	Benzene	Toluene	Ethylbenzene	Total Xylenes	Methylene Chloride	Naphthalene	1,3,5-Trimethylbenze
			Feet BGS	µg/L	µg/L	µg/L	µg/L	µg/L	µg/L	µg/L	µg/L	µg/L	µg/L
EB 1 W	EB 1	12/19/13	7	<100	--	--	<1	8.8	1	9.2	--	--	--
EB 2 W	EB 2	12/19/13	7	<100	--	--	<1	6.7	<1	6.4	--	--	--
EB 3 W	EB 3	12/19/13	7	<100	<50	350	<1	8.9	1.2	9.2	--	--	--
EB 4 W	EB 4	12/19/13	4	**49,000**	**6000**[1]	<250	**1,100**	420	**2,800**	**6,000**	--	--	--
EB 5 W	EB 5	12/19/13	4	**16,000**	420[1]	<250	**430**	200	510	**1,970**	58[3]	130	**210**
EB 6 W	EB 6	12/19/13	5	**15,000**	**3800**[1]	<250	**510**	22	**1,500**	40	<5	**540**	4.4
EB 7 W	EB 7	12/19/13	6	**2,900**	**520**[1]	<250	**260**[2]	24	5.1	27	<5	<1	<1
EB 8 W	EB 8	12/19/13	6	<100	--	--	1.9	14	1.6	9.1	--	--	--
EB 9 W	EB 9	12/19/13	5	110	--	--	1.1	15	2.3	15	--	--	--
EB 10 W	EB 10	12/19/13	5	<100	<55	<280	<1	9.1	<1	5.1	--	--	--
MTCA Method A Cleanup Levels				800	500	500	5	1,000	700	1,000	5	160	--

Aerotech Environmental Consulting, Inc. - Remedial Investigation Report - November 09, 2018

Sample ID	Soil Boring/Point Well ID	Sampling Date	DTW	TPHg	TPHd	TPHo	Benzene	Toluene	Ethyl- benzene	Total Xylenes	Methylene Chloride	Naphthalene	1,3,5-Trimethylbenze
			Feet BGS	µg/L	µg/L	µg/L	µg/L	µg/L	µg/L	µg/L	µg/L	µg/L	µg/L
W-B6	B6	07/03/18	4.5	**11,000**	--	--	**84**	52	530	7.6	--	--	--
W-B7	B7	07/03/18	5	**9,600**	--	--	**200**	11	400	160	--	--	--
W-B9	B9	07/03/18	5	**95,000**	--	--	**390**	94	**2,000**	**1,800**	--	--	--
MTCA Method A Cleanup Levels				800	500	500	5	1,000	700	1,000	5	160	--

EXPLANATION

MTCA = Model Toxic Control Act Cleanup Level (WAC173-340-900)
BGS = Below Ground Surface µg/L = microgram of analyte per liter of water
< = not detected at indicated Laboratory Detection Limits -- = not analyzed
Volatile Organic Compounds of Samples EB 5 W though EB 7 W by EPA Method 8260C
Benzene, Toluene, Ethylbenzene, and Total Xylenes of Samples EB 1 W though EB 4 W and EB 8 W through EB 10 W by EPA Method 8021B
TPHg - Total Petroleum Hydrocarbons - Gasoline by NWTPH-Gx
TPHd - Total Petroleum Hydrocarbons - Diesel by NWTPH-Dx
TPHo - Total Petroleum Hydrocarbons - Motor Oil by NWTPH-Dx extended
Naphthalene; 1,3,5-Trimethylbenzene; Methylene Chloride; by EPA Method 8260B
ND = Not Detected (minimum detection limit unknown)
Bolded numbers and red-shaded cells denote concentrations above the MTCA Method A Cleanup Levels for groundwater
1 = The sample chromatographic pattern does not resemble the fuel standard used for quantitation.
2 = Estimated concentration. A dilution is required to obtain an accurate quantification of the analyte.
3 = The presence of the compound indicated is likely due to laboratory contamination.
4 = The current Method B Non-carcinogen Standard Value was used in the table. No Method A or Method B carcinogen values have been established for this parameter.

Appendix A

Legal Description of Property & Owner and Operator History

APPENDIX A

LEGAL DESCRIPTION OF PROPERTY

Tax Description Parcel 0320111067

Section 11 Township 20 Range 03 Quarter 11 L 2 OF BLA 2001-03-23-5010 DESC AS COM AT NW COR OF NE OF NE TH E ALG N LI THEREOF 192.93 FT TH S 87 DEG 39 MIN 27 SEC E 29.45 FT TH N 2 DEG 20 MIN 33 SEC E 114.52 FT TO N LI OF NE OF NE TH CONT N 2 DEG 20 MIN 33 SEC E 35.19 FT TH S 88 DEG 18 MIN 46 SEC E 20 FT TH N 2 DEG 20 MIN 33 SEC E 64.73 FT TH S 88 DEG 02 MIN 46 SEC E 150.02 FT TH S 2 DEG 20 MIN 33 SEC W 100 FT TO N LI OF SEC TH S 88 DEG 02 MIN 46 SEC E ALG SD LI 5.06 FT TO ELY OF W 15 ACS OF SD NE OF NE TH S ALG SD LI 137.55 FT TH E PAR/W N LI OF SEC 65 FT TH S 2 DEG 31 MIN 07 SEC W 317.58 FT TO NLY LI OF PSH #1 TH WLY & NLY ALG SD LI N 76 DEG 51 MIN 45 SEC W 117.35 FT TO BEG OF C TO R HAVING RAD OF 309.30 FT TH NWLY ALG CURVE THRU CENTRAL ANGLE OF 39 DEG 17 MIN 30 SEC 212.11 FT TH N 37 DEG 34 MIN 15 SEC W 325.20 FT TO C TO L HAVING RAD OF 418.30 FT TH NWLY ALG CURVE THRU CENTRAL ANGLE OF 11 DEG 18 MIN 28 SEC 82.56 FT TO W LI OF NE OF NE TH N ALG SD LI .44 FT TH E PAR TO N LI OF SEC 159.60 FT TH N 65 DEG 31 MIN 29 SEC E 36.77 FT TO POB TOG/W THAT POR ABUTT CYD BY CY OF FIFE PER ETN 4198513 DESC AS W 150.02 FT OF FOLL DESC PROP S 20 FT OF A STRIP OF LD 120 FT WIDE BEING 70 FT ON S & 50 FT ON N OF C/L OF PACIFIC HWY E EASE OF RECORD COMB FOR TAX PURPOSES ONLY COMB OF 1-063 & POR OF 0320024091 SEG 2009-0347 10/29/08 SK

CHRONOLOGICAL LISTING OF KNOWN PAST OWNERS AND OPERATORS

OWNER	LESSEE	BUSINESS OPERATOR	YEARS OF OCCUPATION
Unknown	--	Gasamet Service Station	1964-1987
Unknown	--	Freddie's Club of Fife	Closed in 2012
Hana Hou Wailea LLC	--	Fife RV Center	2008-present

Appendix B

Summary of Previous Investigations

APPENEDIX B

Summary of Previous Investigations
Fife RV Center
3410 Pacific Highway East
Fife, Washington

Site Assessment
Jack In The Box (Parcel 0320024104)

In December 1987, Rittenhouse-Zeman & Associates ("RZA") completed a soil and foundation survey for Foodmaker Inc. While completing the geotechnical investigation, hydrocarbon odors were encountered at soil boring B-1 between 5 and 10 feet below ground surface ("bgs"). Samples collected from B-1; S-5 (11.0 -12.5 feet), contained TPH in above the current MTCA Method A screening levels ("screening levels") (RZA, 1988).

In January 1988, RZA completed additional investigation to further evaluate hydrocarbon previously noted. RZA advanced four soil borings at the corners of the property (B-1A, B-2, B-3, B-4) on January 5, 1988. No petroleum odor was observed in any of the four soil borings. Soil Sample S-4 collected from B-2 at 10-11.5 feet bgs contained TPH above the screening level (RZA, 1988).

Tahoma Express (Parcel 0320024105)

GeoEngineers explored subsurface soil conditions at the Unocal Service Station 7473 in 1990. Three test borings were advanced and constructed at groundwater monitoring wells MW-1, MW-2 and MW-3. The flow of groundwater was generally flat but toward the northwest. The study concluded that petroleum related contamination in subsurface soil and groundwater beneath the service station based on concentrations of benzene above drinking water standards in samples collected from MW-1 and MW-2. The wells were located adjacent to the UST basin (GeoEngineers, 1990).

GeoEngineers completed an additional investigation to evaluate the potential of groundwater contamination detected beneath the property was generated by the former Gasamet service station or an another of property source. Aerial photographs reviewed indicated the Gasamet station was previously located approximately 100 feet to the southwest of the Unocal Service Station 7343 and cross gradient to the groundwater flow direction beneath the parcel. A soil sample collected via hand auger in the UST backfill (HA-3) contained benzene at 1.7 mg/kg well above the screening levels. A review of the analytical results and the location of the service stations relative to the groundwater flow measured lead GeoEngineers to determine the source of the petroleum related contamination at the parcel was the result of releases from the Unocal station (GeoEngineers, 1991).

Fife RV (Parcel 0320111067)

In October 2013, Associated Earth Sciences, Inc. ("AESI") conducted a Phase I Environmental Site Assessment at the subject Property, now called Fife RV Center, located at 2410 Pacific Highway East in Fife, Washington. Within the Phase I, they state that a *Gasamet* fueling station operated at the northwest corner of the Property from the 1960s through the 1980s, and that the Property was listed on the Washington State Department of Ecology ("Ecology") CSCSL list for a petroleum release and arsenic release in the groundwater. Arsenic was determined not to be a contaminant of concern. A separate, remediated release was discovered at the northeast adjoining Chevron fueling station (which received a No Further Action designation from Ecology in 1993) (AESI, 2014).

Within the Phase I, AESI also stated that a third party conducted a Phase II investigation in 2004, finding that the soil and groundwater were impacted. Aerotech Environmental Consulting, Inc. ("Aerotech") tried to locate this document, but without success (AESI, 2014).

In December 2013, AESI observed a geophysical survey consisting of electromagnetism and ground-penetrating radar. No abandoned underground storage tanks ("USTs") or former UST basins were discovered from the survey.

The following day, AESI observed the advancement of ten direct push borings: nine to a depth of 10 feet bgs, with EB6 to 15 feet bgs. Soil samples were collected at every borehole, and analyzed for TPHg, TPHd, TPHo, and BTEX. Select samples from EB4 through EB6 (near the former pump islands) were additionally analyzed for total lead. Concentrations of TPHg and BTEX were detected above screening levels in EB4 at 5 feet bgs. Concentrations of TPHg, benzene, ethylbenzene, and total xylenes were detected above screening levels in EB5. Concentrations of benzene, toluene, and ethylbenzene were detected above screening levels in EB6. No other analytes were detected above the screening levels (AESI, 2014).

One groundwater grab sample was collected from the screened interval at the base of each of the ten temporary borings: nine at a depth of 10 feet bgs, while EB6 was at a depth of 15 feet bgs. All samples were analyzed for TPHg and BTEX. EB3W through EB7W, as well as EB10W, were additionally analyzed for TPHd and TPHo. EB5W through EB7W were also analyzed volatile organic compounds by EPA Method 8260C. Concentrations of TPHg and benzene were detected above screening levels for groundwater in EB4W though EB7W (i.e. within and immediately southeast of the fueling area.) Concentrations of TPHd were detected above screening levels in EB4W and EB6W, for which AESI states, "The sample chromatographic pattern does not resemble the fuel standard used for quantitation." Concentrations of ethylbenzene was detected above screening levels in EB4W and EB6W, while total xylenes were detected above screening levels in EB4W and EB5W. Naphthalene was detected above the groundwater screening levels in EB6W. Methylene chloride was detected above screening levels in EB5W, however AESI attributed this to laboratory contamination.

Aerotech can confirm that the lab results from Friedman & Bruya, Inc. provided within the report, indicate a separate analysis of EPA Method 8260C for this sample does not detect methylene chloride above detection limits. Concentrations of 1,3,5-trimethylbenzene were detected above MTCA Method B Non-carcinogen Standard Values in EB5W. No Method A or Method B Carcinogen values are set for this compound. No other analytes were detected above the MTCA Method A screening levels (AESI, 2014).

Aerotech installed six 2-inch PVC Groundwater Monitoring Wells, north, west and southwest of the former *Gasamet* Pump island and UST areas. Two wells, MW-1 and MW-2, were installed in the probable upgradient groundwater flow direction to the north, and three wells, MW-4, MW-5, and MW-6, were installed in the probable downgradient direction, south and west. Well screens were placed between 4 and 15 feet bgs, in order to accommodate water level fluctuations related to daily tides and Puyallup River water level variations, as well as local recharge. One well, MW-3, was installed at a "hot spot" near the center of the excavated area (Aerotech, 2016b).

Total Petroleum Hydrocarbons-Gasoline were detected above MTCA Method A screening levels for soil at MW-2, MW-4, and MW-5, at concentrations between 34 and 250 mg/kg (benzene at 0.061 to 0.530 mg/kg), and at MW-3 at 13,000 mg/kg (benzene at 9.3 mg/kg) (Aerotech, 2016b).

On July 14, 2017, Aerotech installed three 1-inch PVC Groundwater Monitoring Wells south and east of the former *Gasamet* Pump island and UST areas. Two wells, MW-7 and MW-8, were installed in the cross-gradient groundwater flow direction to the south, and one well, MW9, was installed in the upgradient groundwater flow direction to the east. Screens were placed at 14 feet bgs (Aerotech, 2017).

Four soil samples collected during well installation operations were analyzed. Lead, gasoline, diesel, and oil constituents were not detected. One additional borehole (B-1) was advanced in the unexcavated water main *hot zone* northwest of MW-3 in order to document additional MCTA Table 830 parameters; PCBs, cPAHs, and fuel additives were not detected or were below CULs, while methylene chloride and trichloroethylene (TCE) exceedances were documented in soil at B-1 (Aerotech, 2017).

On February 23, 2018, BoreTec Drilling, Inc., along with Aerotech Environmental Consulting, Inc. installed three 2-inch diameter PVC Groundwater Monitoring Wells west and southwest of the former *Gasamet*-related station features. Two wells, MW11 and MW12, were installed on the southside of the Bio-Swale pond, downgradient groundwater flow direction to the west and southwest. The other well, MW10, was installed downgradient groundwater flow direction from groundwater monitoring well MW2. Groundwater Monitoring Wells MW10 and MW12 were screened from 4 to 14 feet bgs. MW11 was screened from 2 to 9 feet bgs. Wells were developed by surge block and pump method on February 28, 2018 (Aerotech, 2018).

Nine soil samples collected during well installation operations were analyzed. petroleum constituents, lead, PCBs and VOCs were not detected above the MTCA Method A screening levels except for MW12(7), which contained gasoline concentrations above (Aerotech, 2018).

Historical Remediation Activities

Tahoma Express (Parcel 0320024105)

GeoEngineers monitored the UST removal and remedial activities at the Unocal Service Station 7343. Joe Hall Construction removed two 12,000-gallon USTs and associated product lines on August 18, September 2 and September 3. Two groundwater monitoring wells (MW-1 and MW-2 were removed during the excavation activities. No evidence of pits or holes were observed on the exterior surfaces of the tanks (GeoEngineers, 1992).

The gasoline tank excavation measured approximately 70 by 40 feet and extended to a depth of approximately 15.5 feet bgs. Field screening indicated the presence of gasoline impacted soil and pea gravel within the western portion of the excavation, primarily along the west wall and the base. Approximately 700 cubic yards of pea gravel and backfill material were removed from the excavation (GeoEngineers, 1992).

Groundwater was observed at 8 feet bgs and a sheen was noted on the groundwater seeping in from the west sidewall. A 22,000-gallon capacity Baker tank was used to store approximately 15,000 gallons of water removed from the excavation. Waste Disposal disposed of the water on September 2, 1992 (GeoEngineers, 1992).

Product lines associated with the USTs were removed by Joe Hall Construction from excavations that were approximately 40 by 4 feet and extending to a depth of 3.6 to 5 feet bgs. Approximately 50 cubic yards of soil were removed from the excavation. In total approximately 750 cubic yards were disposed at the Coal Creek Landfill from the UST and product line excavations (GeoEngineers, 1992).

A temporary groundwater recovery system and treatment system was installed at the Unocal service station on February 11, 1993 by GeoEngineers. The systems purpose was to remediate impacted groundwater detected in the pore spaces of the backfill surrounding the USTs. GeoEngineers concluded the gasoline impacted soil adjacent to the leaking turbine pump on the former easternmost UST appeared to be the source of the groundwater contamination. After operating for two weeks samples collected from effluent and the surrounding monitoring wells indicated remediation associated with the turbine release had been achieved (GeoEngineers, 1993).

Fife RV (Parcel 0320111067)

No known remediation activities occurred between the 1960s and December 19, 2013 (AESI, 2014).

Aerotech, along with Langseth Environmental Services Inc. (“Langseth”) excavate, performed a Remedial Excavation in two phases during the month of October 2016. Analytical results from the Phase II Supplemental Phase II Environmental Site Assessment were used to guide the initial stages of the excavation. Analytical results

from samples collected during the Site Remedial Excavation and during Test Pit activities were used to determine the final extents. Major subsurface utilities were identified at several locations on the Property and limited the removal of soil containing petroleum hydrocarbons at concentration above the MTCA Method A screening levels at these locations. TPHg, Benzene, Toluene, Ethylbenzene, and Xylenes remain Constituents of Concern at the Site. Chlorinated Volatile Organic Compounds, TPHd, and TPHo not detected above laboratory Minimum Reporting Limits. Lead was detected, but at concentrations well below the MTCA Method A screening level for Soil. A saturated, wooded Bio-Swale is located on-Property to the Northwest of the subject Property Remedial Excavation and limited soil removal in that direction. Southwest of the Property, the topography slopes downward into a water retaining drainage area, which also limited soil removal. Former fueling station conveyance system remnants along with 1,685.24 tons of potentially contaminated soil to the LRI Landfill located at 30919 Meridian Street East, Graham, Washington. A total of 84 soil samples were collected from the sidewalls and bottom of the excavation in the vicinity of the former fuel pump and former UST basin. Groundwater was encountered on Site at levels ranging from 3 to 10 feet bgs (Aerotech, 2016a).

Groundwater Monitoring Activities

Tahoma Express (Parcel 0320024105)

GeoEngineers conducted groundwater monitoring at the Unocal station from March 1990 until May 1993. Gasoline-range hydrocarbons were not detected in the May 1993 groundwater samples. The remediation of the subsurface soil and groundwater appeared to be achieved. GeoEngineers recommended Unocal to request closure from Ecology and the Tacoma Pierce County Health Department and to abandon groundwater monitoring wells MW-1A, MW2A, MW3, MW4, RW-1 and RW-2 in accordance with WAC Chapter 173-160.

Fife RV (Parcel 0320111067

Nine monitoring wells (MW-1 to MW-9) were sampled on August 1, 2017. Gasoline constituent exceedances were documented at only two wells, MW-2 and MW-4. Diesel fuel, VOCs, naphthalene, and lead were not detected in groundwater. Refer to the July 2017 quarterly groundwater monitoring report for details (Aerotech, 2017).

Appendix C

Historical Soil Boring Logs

Associated Earth Sciences, Inc.	Exploration Log		
	Project Number TV130509B	Exploration Number EB-1	Sheet 1 of 1

Project Name: Freddie's Casino
Location: Fife, WA
Driller/Equipment: ESN / Direct Push / Geoprobe
Hammer Weight/Drop: N/A

Ground Surface Elevation (ft):
Datum: N/A
Date Start/Finish: 12/19/13,12/19/13
Hole Diameter (in): 2 inches

Depth (ft)	ST	Samples	Graphic Symbol	DESCRIPTION	Well Completion	Water Level	Blows/6"	Blows/Foot (10 20 30 40)	Other Tests
				Alluvium					
				Slightly moist, brown, fine to medium silty SAND, few fine gravel; no odor (SM). **EB1-2.5-3.5** PID = 0.0 ppm					
5				Becomes fine to medium silty SAND, with fine to coarse gravel; no odor (SM). **EB1-4-5** PID = 0.0 ppm		▼			
10				Slightly moist, brown, fine to coarse silty SAND, few fine to coarse gravel; no odor (SM). **EB1-9.5-10** PID = 0.1 ppm					
				Bottom of exploration boring at 10 feet Backfilled with bentonite.					
15									

Sampler Type (ST):
- 2" OD Split Spoon Sampler (SPT)
- 3" OD Split Spoon Sampler (D & M)
- Grab Sample
- No Recovery
- Ring Sample
- Shelby Tube Sample

M - Moisture
- Water Level ()
- Water Level at time of drilling (ATD)

Logged by: ESC
Approved by:

AESIBOR 130509B.GPJ January 10, 2014

Associated Earth Sciences, Inc.

Exploration Log

Project Number	Exploration Number	Sheet
TV130509B	EB-2	1 of 1

Project Name: Freddie's Casino
Location: Fife, WA
Driller/Equipment: ESN / Direct Push / Geoprobe
Hammer Weight/Drop: N/A

Ground Surface Elevation (ft):
Datum: N/A
Date Start/Finish: 12/19/13,12/19/13
Hole Diameter (in): 2 inches

Depth (ft)	ST	Samples	Graphic Symbol	DESCRIPTION	Well Completion	Water Level	Blows/6"	Blows/Foot (10 20 30 40)	Other Tests
				Alluvium					
				Slightly moist, brown, fine to medium silty SAND, few fine gravel; no odor (SM). PID = 0.1 ppm Slightly moist, blue and gray, fine to medium SAND, little fine to coarse gravel; slight organic odor (SW). PID = 0.1 ppm					
				Grades to moist. **EB2-4-5** PID = 0.1 ppm					
5				Moist, gray, fine to coarse sandy SILT, trace fine gravel (ML). **EB2-6-7** PID = 0.1 ppm		▼			
				Grades to very moist, brown, fine SILT; organic odor (ML).					
				EB2-8.5 PID = 0.1 ppm					
				Moist, dark brown, fine to medium SAND; organic odor (SP). **EB2-9.5-10** PID = 0.1 ppm					
10				Bottom of exploration boring at 10 feet					
15									

Sampler Type (ST):

- 2" OD Split Spoon Sampler (SPT)
- 3" OD Split Spoon Sampler (D & M)
- Grab Sample
- No Recovery
- Ring Sample
- Shelby Tube Sample

M - Moisture
▽ Water Level ()
▼ Water Level at time of drilling (ATD)

Logged by: ESC
Approved by:

AESIBOR 1305098.GPJ January 20, 2014

Associated Earth Sciences, Inc.	Exploration Log		
	Project Number TV130509B	Exploration Number EB-3	Sheet 1 of 1

Project Name: Freddie's Casino
Location: Fife, WA
Driller/Equipment: ESN / Direct Push / Geoprobe
Hammer Weight/Drop: N/A

Ground Surface Elevation (ft):
Datum: N/A
Date Start/Finish: 12/19/13,12/19/13
Hole Diameter (in): 2 inches

Depth (ft)	ST	Samples	Graphic Symbol	DESCRIPTION	Well Completion	Water Level	Blows/6"	Blows/Foot (10 20 30 40)	Other Tests
				Alluvium					
				Slightly moist, gray and blue, fine to coarse silty SAND, few fine to medium gravel; organic odor (SM). PID = 0.4 ppm					
				Slightly moist, brown, fine SILT; organic odor (ML). **EB3-4-5** PID = 0.4 ppm					
5				PID = 0.4 ppm Very moist, brown, fine to medium sand, SILT; organic odor (ML) PID = 0.1 ppm					
				EB3-6-7 PID = 0.1 ppm		▼			
				Very moist, brown, fine silty SAND; organic odor (SM). **EB3-7-7.5** PID = 0.1 ppm					
				Very moist, brown, fine SILT; organic odor (ML). PID = 0.1 ppm **EB3-8-9** PID = 0.1 ppm					
				EB3-9-10 PID = 0.1 ppm					
10				Bottom of exploration boring at 10 feet Backfilled with bentonite.					
15									

Sampler Type (ST):
- 2" OD Split Spoon Sampler (SPT)
- 3" OD Split Spoon Sampler (D & M)
- Grab Sample
- No Recovery
- Ring Sample
- Shelby Tube Sample

M - Moisture
▽ Water Level ()
▼ Water Level at time of drilling (ATD)

Logged by: ESC
Approved by:

AESIBOR 130509B.GPJ January 10, 2014

Associated Earth Sciences, Inc.

Exploration Log

Project Number	Exploration Number	Sheet
TV130509B	EB-4	1 of 1

Project Name: Freddie's Casino
Location: Fife, WA
Driller/Equipment: ESN / Direct Push / Geoprobe
Hammer Weight/Drop: N/A

Ground Surface Elevation (ft):
Datum: N/A
Date Start/Finish: 12/19/13,12/19/13
Hole Diameter (in): 2 inches

Depth (ft)	ST	Samples	Graphic Symbol	DESCRIPTION	Well Completion	Water Level	Blows/6"	Blows/Foot (10 20 30 40)	Other Tests
				Alluvium					
				Slightly moist, gray and blue, fine to coarse silty SAND, few fine to coarse gravel; petroleum odor (SM). **EB4-2.5-3** PID = 4.9 ppm					
				Slightly moist, dark brown, fine SILT; petroleum odor (ML). **EB4-3.5-4** PID = 84.3 ppm		▼			
				Moist, dark brown, fine SILT (ML). **EB4-4-5** PID = 86.9 ppm					
5				Very moist, brown, fine sandy SILT; petroleum odor (SW). PID = 5.2 ppm					
				Grades to moist; slight petroleum odor. **EB4-6.5-7.5** PID = 0.5 ppm					
				Organic odor. **EB4-8-9** PID = 0.5 ppm					
10				Organic odor. **EB4-9-10** PID = 0.6 ppm					
				Bottom of exploration boring at 10 feet Ground water has slight sheen. Backfilled with bentonite.					
15									

Sampler Type (ST):
- 2" OD Split Spoon Sampler (SPT)
- 3" OD Split Spoon Sampler (D & M)
- Grab Sample
- No Recovery
- Ring Sample
- Shelby Tube Sample

M - Moisture
Water Level ()
Water Level at time of drilling (ATD)

Logged by: ESC
Approved by:

AESIBOR 130509B.GPJ January 10, 2014

Associated Earth Sciences, Inc.

Exploration Log

Project Number	Exploration Number	Sheet
TV130509B	EB-5	1 of 1

Project Name	Freddie's Casino	Ground Surface Elevation (ft)	
Location	Fife, WA	Datum	N/A
Driller/Equipment	ESN / Direct Push / Geoprobe	Date Start/Finish	12/19/13,12/19/13
Hammer Weight/Drop	N/A	Hole Diameter (in)	2 inches

Depth (ft)	ST	Samples	Graphic Symbol	DESCRIPTION	Well Completion	Water Level	Blows/6"	Blows/Foot 10 20 30 40	Other Tests
				Alluvium					
				Slightly moist, gray and blue, fine to coarse silty SAND, few fine to coarse gravel; petroleum odor (SM). PID = 6.2 ppm **EB5-3-4** PID = 11.1 ppm					
				Slightly moist, brown, fine SILT; petroleum odor (ML). **EB5-4-5** PID = 138 ppm		▼			
5				Very moist, brown, fine sandy SILT; petroleum odor (ML). **EB5-5.5-6.5** PID = 184 ppm					
				Organic odor. **EB5-6.5-7.5** PID = 3.4 ppm PID = 4.1 ppm Organic odor.					
				PID = 0.7 ppm Moist, brown, fine SILT; organic odor (ML). **EB5-9-10** PID = 0.7 ppm					
10				Bottom of exploration boring at 10 feet Backfilled with bentonite.					
15									

Sampler Type (ST):

- 2" OD Split Spoon Sampler (SPT)
- 3" OD Split Spoon Sampler (D & M)
- Grab Sample
- No Recovery
- Ring Sample
- Shelby Tube Sample

M - Moisture

- Water Level ()
- Water Level at time of drilling (ATD)

Logged by: ESC

Approved by:

AESIBOR 130509B.GPJ January 10, 2014

Associated Earth Sciences, Inc.

Exploration Log

Project Number	Exploration Number	Sheet
TV130509B	EB-6	1 of 1

Project Name: Freddie's Casino
Location: Fife, WA
Driller/Equipment: ESN / Direct Push / Geoprobe
Hammer Weight/Drop: N/A

Ground Surface Elevation (ft):
Datum: N/A
Date Start/Finish: 12/19/13,12/19/13
Hole Diameter (in): 2 inches

Depth (ft)	S T	Samples	Graphic Symbol	DESCRIPTION	Well Completion	Water Level	Blows/6"	Blows/Foot 10 20 30 40	Other Tests
				Alluvium					
				Slightly moist, brown, fine to coarse silty SAND, little fine to coarse gravel; slight petroleum odor (SM). **EB6-3-4** PID = 3.9 ppm					
				Grades to brown.					
5				Grades to blue and gray. **EB6-4-5** PID = 1.2 ppm		▼			
				Slightly moist, bray and blue, fine to medium silty SAND, few fine to coarse gravel; petroleum odor (SM). **EB6-6-7** PID = 103 ppm					
				EB6-7-7.5 PID = 43.8 ppm					
				Moist, brown, fine SILT; petroleum odor (ML). **EB6-7.5-8** PID = 5.5 ppm					
				Organic odor.					
				PID = 12.2 ppm					
10				**EB6-9.5-10** PID = 5.8 ppm Wet, dark brown, fine SILT; slight petroleum odor (ML) **EB6-10-11** PID = 0.6 ppm					
15				Bottom of exploration boring at 15 feet Standing water in 10 to 15 foot sleeve has sheen. Backfilled with bentonite.					

Sampler Type (ST):

- 2" OD Split Spoon Sampler (SPT)
- 3" OD Split Spoon Sampler (D & M)
- Grab Sample
- No Recovery
- Ring Sample
- Shelby Tube Sample

M - Moisture
▽ Water Level ()
▼ Water Level at time of drilling (ATD)

Logged by: ESC
Approved by:

AESIBOR 130509B.GPJ January 10, 2014

Associated Earth Sciences, Inc.

Exploration Log

Project Number	Exploration Number	Sheet
TV130509B	EB-7	1 of 1

Project Name: Freddie's Casino
Location: Fife, WA
Driller/Equipment: ESN / Direct Push / Geoprobe
Hammer Weight/Drop: N/A

Ground Surface Elevation (ft):
Datum: N/A
Date Start/Finish: 12/19/13,12/19/13
Hole Diameter (in): 2 inches

Depth (ft)	ST	Samples	Graphic Symbol	DESCRIPTION	Well Completion	Water Level	Blows/6"	Blows/Foot (10 20 30 40)	Other Tests
				Alluvium					
				Slightly moist, brown, fine to coarse silty SAND, few fine gravel; no odor (SM). **EB7-3.5-4** PID = 2.5 ppm **EB7-4-5** PID = 1.9 ppm					
5				Slightly moist, gray, fine SILT; slight petroleum odor (ML). **EB7-5.5-6** PID = 2.5 ppm		▼			
10				Bottom of exploration boring at 10 feet Water has a slight sheen. Backfilled with bentonite.					
15									

Sampler Type (ST):

- 2" OD Split Spoon Sampler (SPT)
- 3" OD Split Spoon Sampler (D & M)
- Grab Sample
- No Recovery
- Ring Sample
- Shelby Tube Sample

M - Moisture

- Water Level ()
- Water Level at time of drilling (ATD)

Logged by: ESC
Approved by:

AES|BOR 130509B.GPJ January 20, 2014

Associated Earth Sciences, Inc.

Exploration Log

Project Number	Exploration Number	Sheet
TV130509B	EB-8	1 of 1

Project Name: Freddie's Casino
Location: Fife, WA
Driller/Equipment: ESN / Direct Push / Geoprobe
Hammer Weight/Drop: N/A

Ground Surface Elevation (ft):
Datum: N/A
Date Start/Finish: 12/19/13,12/19/13
Hole Diameter (in): 2 inches

Depth (ft)	USCS	Samples	Graphic Symbol	DESCRIPTION	Well Completion	Water Level	Blows/6"	Blows/Foot (10 20 30 40)	Other Tests
				Alluvium					
				Slightly moist, brown, fine to coarse silty SAND; no odor (SM). PID = 0.0 ppm **EB8-4-5** PID = 0.0 ppm					
5						▼			
				Moist, dark brown, fine SILT; organic odor (ML). **EB8-8-9** PID = 0.0 ppm					
				Becomes slightly moist. PID = 0.0 ppm **EB8-9-10** PID = 0.0 ppm					
10				Bottom of exploration boring at 10 feet Backfilled with bentonite.					
15									

Sampler Type (ST):
- 2" OD Split Spoon Sampler (SPT)
- 3" OD Split Spoon Sampler (D & M)
- Grab Sample
- No Recovery
- Ring Sample
- Shelby Tube Sample

M - Moisture
Water Level ()
Water Level at time of drilling (ATD)

Logged by: ESC
Approved by:

AESIBOR 130509B.GPJ January 10, 2014

Associated Earth Sciences, Inc.

Exploration Log

Project Number	Exploration Number	Sheet
TV130509B	EB-9	1 of 1

Project Name: Freddie's Casino
Location: Fife, WA
Driller/Equipment: ESN / Direct Push / Geoprobe
Hammer Weight/Drop: N/A

Ground Surface Elevation (ft):
Datum: N/A
Date Start/Finish: 12/19/13,12/19/13
Hole Diameter (in): 2 inches

Depth (ft)	ST	Samples	Graphic Symbol	DESCRIPTION	Well Completion	Water Level	Blows/6"	Blows/Foot (10 20 30 40)	Other Tests
				Alluvium					
				Slightly moist, brown, fine to medium silty SAND, trace fine gravel; no odor (SM).					
				EB9-2-3 PID = 0.0 ppm					
				Slightly moist, gray and blue, fine to coarse silty SAND, little fine gravel; petroleum odor (SM).					
				EB9-3-4 PID = 0.4 ppm					
				PID = 0.0 ppm					
				Slightly moist, dark brown, fine SILT; organic odor (ML).					
5				**EB9-4.5-5** PID = 0.0 ppm		▼			
				Slightly moist, gray, fine SILT; organic odor (ML).					
				EB9-5.5-6.5 PID = 0.0 ppm					
				Becomes moist.					
				PID = 0.0 ppm					
				EB9-7-7.5 PID = 0.0 ppm					
				Very moist, dark brown, fine SAND; organic odor (SW).					
				EB9-7.5-8 PID = 0.0 ppm					
				Slightly moist, brown, fine SILT; organic odor (ML).					
				EB9-9-10 PID = 0.0 ppm					
				Organic odor.					
10				Bottom of exploration boring at 10 feet					
				Backfilled with bentonite.					
15									

Sampler Type (ST):
- 2" OD Split Spoon Sampler (SPT)
- 3" OD Split Spoon Sampler (D & M)
- Grab Sample
- No Recovery
- Ring Sample
- Shelby Tube Sample

M - Moisture
Water Level ()
Water Level at time of drilling (ATD)

Logged by: ESC
Approved by:

AESIBOR 1305098.GPJ January 10, 2014

Associated Earth Sciences, Inc.	Exploration Log		
	Project Number TV130509B	Exploration Number EB-10	Sheet 1 of 1

Project Name: Freddie's Casino
Location: Fife, WA
Driller/Equipment: ESN / Direct Push / Geoprobe
Hammer Weight/Drop: N/A

Ground Surface Elevation (ft):
Datum: N/A
Date Start/Finish: 12/19/13,12/19/13
Hole Diameter (in): 2 inches

Depth (ft)	ST	Samples	Graphic Symbol	DESCRIPTION	Well Completion	Water Level	Blows/6"	Blows/Foot 10 20 30 40	Other Tests
				Alluvium					
				Slightly moist, gray and blue, fine to medium silty SAND, few fine gravel; slight petroleum odor (SM).					
				EB10-4-4.5 PID = 20.0 ppm					
5				PID = 12.0 ppm		▼			
				Slightly moist, gray, fine SILT; no odor (ML).					
				EB10-7.5-8.5 PID = 0.0 ppm					
				PID = 0.0 ppm					
				EB10-9-10 PID = 0.0 ppm					
10				Bottom of exploration boring at 10 feet Backfilled with bentonite.					
15									

Sampler Type (ST):
- 2" OD Split Spoon Sampler (SPT)
- 3" OD Split Spoon Sampler (D & M)
- Grab Sample
- No Recovery
- Ring Sample
- Shelby Tube Sample

M - Moisture
- Water Level ()
- Water Level at time of drilling (ATD)

Logged by: ESC
Approved by:

AESIBOR 130509B.GPJ January 20, 2014

AEROTECH ENVIRONMENTAL CONSULTING

www.AerotechEnvironmental.com

MONITORING WELL ID: **BORING LOG #: MW-1** **Page 1 of 1**

Project Name: FIFE RV, Fife, Wa **BIS 683**

Project Number: 216-8246

Drilling Information

Drilling Contractor:	Boretech, Bellevue
Drilling Method:	H.S.A.
Borehole Diameter:	8"
Sampler Type:	Stainless Steel Split Spoon Sampler

Driller: Carlos Gardea (Wa Lic No 3143)

Site Location: 3410 Pacific Hwy E, Fife, Wa (Gravel lot S of Tahoma Gas and Jack-in-the-Box)

Borehole Location: 3.5 ft S of N Fence + 10 ft from bend in fence + 60 east of NWX fence

Borehole Area (AOC): N-NE of eastern terminus of upgradient fabric / Former UST-Pump areas

Logged by: J. McDermott: Boring Depth: 14.5 feet

GW Encountered: YES Static GW Level: 5 ft bgs

Low tide Commencement Bay at 0700 - high tide at 1300 - per NOAA Tables

Notes: 2 inch PVC GW Monitoring Well installed - No 10 screen at 4 to 14 ft bgs

Approx. Surface Elevation:

Start Date: 11-10-16 End Date: Same

Depth (ft)	Groundwater	PID	Visual or Olfactory Evidence	Blow Counts	Recovery	USCS Classification	Soil Classification/ Description	Well Construction
						GP	Gravel Pavement *Concrete pad atop bentonite seal -->*	
1								
							Air-knife 3.5 ft west of natural gas main / electrical / storm sewer	
2					Air	SW	Air knife to 5.5 ft bgs	
					Knife		FILL - SAND, very fine to coarse, well graded, with silt, little to trace clay, little small to large subround tosubangular gravel, gray to olive gray, slightly moist, wet below 5 ft. Very slight but indistinct odor.	
3								
			0824					
4		0.3	LAB			SW	Hand auger sample from beneath air knife hole	--
5								--
								--
6				2				--
				3		ML	SILT, trace very fine sand, wet. No foul odor.	--
7			LAB	3				--
		0.0	0905				*No. 10-20 Colorado Silica Sand in annular space -->*	--
8								--
								--
9				1				--
			0915	1			SILT, trace very fine sand, roots below 9 ft. very moist to wet. No foul	--
10		0.1	LAB	1				--
				3				--
11				3		SP	SAND, very fine to fine, trace silt, gray, wet.	--
		0.0		3				--
12								--
								--
13								--
				3				--
14		0.1	0935	3		SM	SILT AND SAND, very fine to fine,gray, wet.	--
			LAB	4			No foul odor.	
15							Note 11-12 ft deep tank basin to NE most likely penetrates silt	
							Also, former Gasamet Station UST basin to south.	
16								
							WELL CONSTRUCTION DETAIL:	
17							2 inch Sched 40 PVC - 10 ft No 10 slot PVC screen at 4-14ft bgs	
							5 x 50 lbs bags of No. 10-20 Silica Sand + 1bag grout (3ft thick)	
18							Finished with 4 sq ft concrete pad and flush-mount monument	
							Bottom of borehole at 14.5 feet	
19							Groundwater encountered at 5 feet. Well installed at 4 - 14 ft.	
							Borehole completed with bentonite chips.	
20								

AEROTECH
ENVIRONMENTAL CONSULTING
www.AerotechEnvironmental.com

MONITORING WELL ID: I31 **Page 2 of**

Project Name:

Project Number:

Drilling Information

Drilling Contractor:

Logged by:

Start Date: End Date:

Depth (ft)	Groundwater		Visual or Olfactory Evidence	Blow Counts	Recovery		**USCS** Classification	Soil Classification/ Description **UNIFIED SOIL CLASSIFICATION SYSTEM EXPLANATION**	Well Construction		
							GW	**GRAVELS**, well-graded* OR Gravel+Sand mix, little-no fines			
							GP	**GRAVELS**, poorly-graded* OR Gravel+Sand mix, little-no fines			
							GM	**GRAVELS**, silty OR Gravel-sand-silt mix			
							GC	**GRAVELS**, clayey OR Gravel-sand-clay mix			
							SW	**SAND**, well-graded OR **Gravelly Sands**, little-no fines			
							SP	**SAND**, poorly-graded OR **Gravelly Sands**, little-no fines			
							SM	**SAND**, silty OR Sand-silt mix			
							SC	**SAND**, clayey OR Sand-clay mix			
							ML	**SILT**, inorganic (very fine sands, rock flour, silty or clayey fine			
								sands) OR Clayey silts with slight plasticity			
							CL	**CLAY**, inorganic, low-med plasticity (gravelly, sandy, silty, lean)			
							OL	**SILT**, organic, AND **SILT-CLAY**, organic, low plasticity			
							MH	**SILT**, inorganic (micaceous or diatomaceous fn sndy/silty soils)			
								OR SILTY SOILS, elastic SILTS			
							CH	**CLAY**, inorganic, high plasticity, fat clays			
							OH	**CLAY**, organic, med-high plasticity OR Organic SILTS			
							PT	**PEAT** and other highly organic SOILS			
								Glacial Till - High density, USCS/color indicates grain size			
								* **Terminology clarification**: The term "**Well graded**" is a synonym for "**Poorly sorted**," both meaning that a wide range of particle sizes are present. The former term is employed in geotechnical descriptions, while the latter is preferred by the USDA in characterizing topsoils and subsoils.			

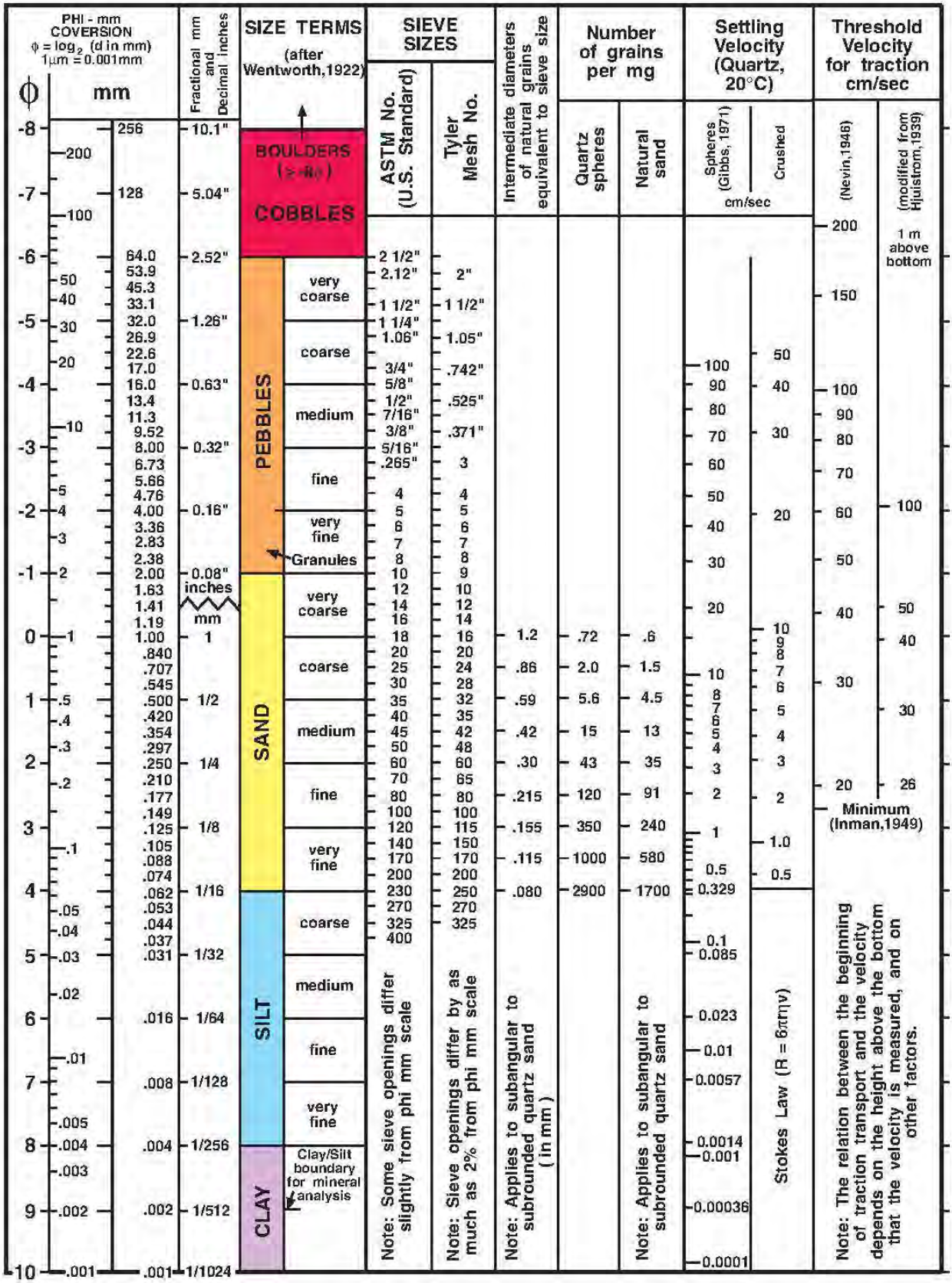

US Geological Survey

CALIFORNIA DEPARTMENT OF TRANSPORTATION (CALTRANS)

UNIFIED SOIL CLASSIFICATION SYSTEM

UNIFIED SOIL CLASSIFICATION AND SYMBOL CHART

COARSE-GRAINED SOILS (more than 50% of material is larger than No. 200 sieve size.)			
GRAVELS More than 50% of coarse fraction larger than No. 4 sieve size	Clean Gravels (Less than 5% fines)	GW	Well-graded gravels, gravel-sand mixtures, little or no fines
		GP	Poorly-graded gravels, gravel-sand mixtures, little or no fines
	Gravels with fines (More than 12% fines)	GM	Silty gravels, gravel-sand-silt mixtures
		GC	Clayey gravels, gravel-sand-clay mixtures
SANDS 50% or more of coarse fraction smaller than No. 4 sieve size	Clean Sands (Less than 5% fines)	SW	Well-graded sands, gravelly sands, little or no fines
		SP	Poorly graded sands, gravelly sands, little or no fines
	Sands with fines (More than 12% fines)	SM	Silty sands, sand-silt mixtures
		SC	Clayey sands, sand-clay mixtures
FINE-GRAINED SOILS (50% or more of material is smaller than No. 200 sieve size.)			
SILTS AND CLAYS Liquid limit less than 50%		ML	Inorganic silts and very fine sands, rock flour, silty of clayey fine sands or clayey silts with slight plasticity
		CL	Inorganic clays of low to medium plasticity, gravelly clays, sandy clays, silty clays, lean clays
		OL	Organic silts and organic silty clays of low plasticity
SILTS AND CLAYS Liquid limit 50% or greater		MH	Inorganic silts, micaceous or diatomaceous fine sandy or silty soils, elastic silts
		CH	Inorganic clays of high plasticity, fat clays
		OH	Organic clays of medium to high plasticity, organic silts
HIGHLY ORGANIC SOILS		PT	Peat and other highly organic soils

LABORATORY CLASSIFICATION CRITERIA

GW	$C_u = \frac{D_{60}}{D_{10}}$ greater than 4; $C_c = \frac{D_{30}}{D_{10} \times D_{60}}$ between 1 and 3	
GP	Not meeting all gradation requirements for GW	
GM	Atterberg limits below "A" line or P.I. less than 4	Above "A" line with P.I. between 4 and 7 are borderline cases requiring use of dual symbols
GC	Atterberg limits above "A" line with P.I. greater than 7	
SW	$C_u = \frac{D_{60}}{D_{10}}$ greater than 4; $C_c = \frac{D_{30}}{D_{10} \times D_{60}}$ between 1 and 3	
SP	Not meeting all gradation requirements for GW	
SM	Atterberg limits below "A" line or P.I. less than 4	Limits plotting in shaded zone with P.I. between 4 and 7 are borderline cases requiring use of dual symbols.
SC	Atterberg limits above "A" line with P.I. greater than 7	

Determine percentages of sand and gravel from grain-size curve. Depending on percentage of fines (fraction smaller than No. 200 sieve size), coarse-grained soils are classified as follows:

Less than 5 percent ..... GW, GP, SW, SP
More than 12 percent ..... GM, GC, SM, SC
5 to 12 percent ..... Borderline cases requiring dual symbols

PLASTICITY CHART

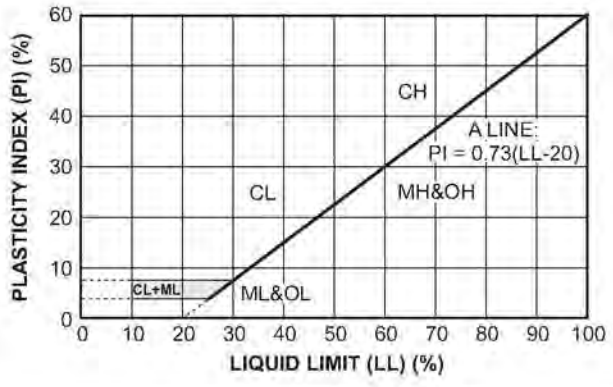

AEROTECH ENVIRONMENTAL CONSULTING

www.AerotechEnvironmental.com

MONITORING WELL ID: **BORING LOG #: MW-2** **Page 1 of 1**

Project Name: FIFE RV, Fife, Wa **BIS 684**

Project Number: 216-8246

Drilling Information

Drilling Contractor:	Boretech, Bellevue
Drilling Method:	H.S.A.
Borehole Diameter:	8"
Sampler Type:	Stainless Steel Split Spoon Sampler

Driller: Carlos Gardea (Wa Lic No 3143)

Site Location: 3410 Pacific Hwy E, Fife, Wa (Gravel lot S of Tahoma Gas and Jack-in-the-Box)

Borehole Location: 5 ft east of west fence + 7 ft from NE lot corner post - Near NE corner of bioswale

Borehole Area (AOC): NW corner of tank and pump island area (NW corner of fenced lot)

Logged by: J. McDermott: Boring Depth: 14.5 feet

GW Encountered: YES Static GW Level: 3 ft bgs

Notes: 2 inch PVC GW Monitoring Well installed - No 10 screen at 4 to 14 ft bgs

Notes: Low tide Commencement Bay at 0700 - high tide at 1300 - per NOAA Tables

Approx. Surface Elevation:

Start Date: 11-10-16 End Date: Same

Depth (ft)	Groundwater	PID	Visual or Olfactory Evidence	Blow Counts	Recovery		USCS Classification	Soil Classification/ Description	Well Construction
							GP	Gravel Pavement	
1									
								Air knife to 5.5 ft bgs - Concrete fragment (8 in +) at 2 ft	
2					Air		SW		
					Knife			FILL - SAND, very fine to coarse, well graded, with silt, little to trace clay, little small to large subround tosubangular gravel, gray to olive gray, slightly moist, wet below 5 ft. Moderate gasoline odor.	
3			0948						
		82		LAB					
4							SW	Hand auger sample from beneath air knife hole at 4-4.3 ft	--
									--
5			1037						--
		38	LAB	2					--
6				2			ML	SILT, some very fine sand, trace clay, wet. Strong gasoline odor at 5.5 ft.	--
				1					--
7									--
									--
8			1045						--
		16.9	LAB	1					--
9				1			ML	Same as above. Very moist to wet. Very slight gasoline odor above 9 ft. No foul odor below 9 ft	--
				1					--
10									--
								Silt is generally wet in upper portions; very moist to moist below.	--
11									--
									--
12								*Note 11-12 ft deep tank basin to NE very likely penetrates this generally thinner silt unit. Sand lenses may be present between intervals sampled by split spoon tool. Note: former Gasamet UST basin was situated to SE*	--
									--
13				1					--
			1050	2					--
14		1.1	LAB	3			SP	SAND, very fine to fine, poorly graded trace silt, gray, wet. No foul odor.	
15									
								WELL CONSTRUCTION DETAIL:	
16								2 inch Sched 40 PVC - 10 ft No 10 slot PVC screen at 4-14ft bgs	
								6.5 x 50 lbs bags of No. 10-20 Silica Sand + 1bag grout (3ft thick)	
17								Finished with 4 sq ft concrete pad and flush-mount monument	
18									
								Bottom of borehole at 14.5 feet	
19								Groundwater encountered at 5 ft, rises to 3 ft. Well installed at 14 ft	
								Borehole completed with bentonite chips.	
20									

AEROTECH ENVIRONMENTAL CONSULTING
www.AerotechEnvironmental.com

MONITORING WELL ID: **BORING LOG #: MW-3** **Page 1 of 1**

Project Name: FIFE RV, Fife, Wa **BIS 685**

Project Number: 216-8246

Drilling Information

Drilling Contractor:	Boretech, Bellevue
Drilling Method:	H.S.A.
Borehole Diameter:	8"
Sampler Type:	Stainless Steel Split Spoon Sampler

Driller: Carlos Gardea (Wa Lic No 3143)

Site Location: 3410 Pacific Hwy E, Fife, Wa (Gravel lot S of Tahoma Gas and Jack-in-the-Box)

Borehole Location: 71ft south and 10 ft west of SW corner Tahoma Bldg (73 ft to Power Pole)

Borehole Area (AOC): UST Basin area

Logged by: J. McDermott: Boring Depth: 14.5 feet

GW Encountered: YES Static GW Level: 5ft bgs

Notes: 2 inch PVC GW Monitoring Well installed - No 10 screen at 4 to 14 ft bgs

Notes: Low tide Commencement Bay at 0700 - high tide at 1300 - per NOAA Tables

Approx. Surface Elevation:

Start Date: 11-10-16 End Date: Same

Depth (ft)	Groundwater	PID	Visual or Olfactory Evidence	Blow Counts	Recovery		USCS Classification	Soil Classification/ Description	Well Construction
							GP	Gravel Pavement	
1									
								Air knife to 5.5 ft bgs - Concrete fragment (8 in +) at 2 ft	
2					Air		SW		
					Knife			FILL - SAND, fine to coarse, well graded, trace silt, little small to large subround to subangular gravel, gray to olive gray, slightly moist, wet below 5 ft. Moderately strong gasoline odor.	
3									
		VPH	1118						
4		662		LAB			SW	Hand auger sample from beneath air knife hole at 4-4.3 ft	--
									--
5			1135						--
		1		3					--
6		870		1			SW	FILL- SAND, fine to coarse, well graded, trace silt, little small to large subround to subangular gravel, gray 6.9-7.0 ft, wet, strong to very strong gasoline odor.	--
				2					--
7									--
									--
8			1205						--
		LAB	LAB	1					--
9		203		1			SW	Same as above. Very moist to wet. No foul odor.	--
				2					--
10									--
								PRESUMED FORMER GASAMET UST BASIN AREA- SILT UNIT ABSENT	--
11									--
									--
12									--
									--
13				4				SAND, very fine to medium, few coarse, poorly graded, medium brown, bottom six inches dark brown, very moist to wet. No foul odor.	--
			1221	3			SP		--
14		9.5	LAB	3					
15									
								WELL CONSTRUCTION DETAIL:	
16								2 inch Sched 40 PVC - 10 ft No 10 slot PVC screen at 4-14ft bgs	
								5 x 50 lbs bags of No. 10-20 Silica Sand + 1bag grout (3ft thick)	
17								Finished with 4 sq ft concrete pad and flush-mount monument	
18									
								Bottom of borehole at 14.5 feet	
19								Groundwater encountered at 5 ft. Well installed at 14 ft	
								Borehole completed with bentonite chips.	
20									

AEROTECH ENVIRONMENTAL CONSULTING

www.AerotechEnvironmental.com

MONITORING WELL ID: **BORING LOG #: MW-4** **Page 1 of 1**

Project Name: FIFE RV, Fife, Wa **BIS 686**

Project Number: 216-8246

Drilling Information

Drilling Contractor:	Boretech, Bellevue
Drilling Method:	H.S.A.
Borehole Diameter:	8"
Sampler Type:	Stainless Steel Split Spoon Sampler

Driller: Carlos Gardea (Wa Lic No 3143)

Site Location: 3410 Pacific Hwy E, Fife, Wa (Gravel lot S of Tahoma Gas and Jack-in-the-Box)

Borehole Location: 38 ft south of NW corner of fenced portion of lot; 4 ft east of west fence

Borehole Area (AOC):

Logged by: J. McDermott: Boring Depth: 14.5 feet

GW Encountered: YES Static GW Level: 5 ft

Notes:

Approx. Surface Elevation:

Start Date: 11-10-16 End Date: Same

Depth (ft)	Groundwater	PID	Visual or Olfactory Evidence	Blow Counts	Recovery	USCS Classification	Soil Classification/ Description	Well Construction
							Gravel Pavement	
1								
2							FILL - SAND, very fine to coarse, well graded, with silt, little to trace clay, little small to large subround tosubangular gravel, gray to olive gray, moist. Slight gasoline odor.	
3								
4				49				
			1310	6				
5		16	LAB	8				
6							*This well adjoins the bio-swale area to the west and in which standing water is present (perhaps bottom of basin at 8 approx. ft bgs) - pre-development (post demo of Gasamet Station) test pits in this area indicated strong petrol odors - suspect extensive excavation of impacted soils prior to bio-swale construction, and extending to the vicinity of MW-4*	
7								
8								
9				2			Possible FILL - SAND, very fine to very coarse, well graded, some clay, trace subrounded gravel, heterogeneous mix of colors: dark brown, gray, and light brown,slight odor, very moist.	
			1335	1				
10		19	LAB	1				
11							(Possible sluff- no silt present)	
12								
13				2			SILT, some 1/2" fine sand lenses, and a few clay lenses, few plant fragments, light brown, very moist. No foul odor. .[Bottom 1.5" brown fine sand, poorly graded.]	
			1400	2				
14		0.2	LAB	4				
15							**WELL CONSTRUCTION DETAIL:**	
16							2 inch Sched 40 PVC - 10 ft No 10 slot PVC screen at 4-14ft bgs	
							5 x 50 lbs bags of No. 10-20 Silica Sand + 1bag grout (3ft thick)	
17							Finished with 4 sq ft concrete pad and flush-mount monument	
18							Bottom of borehole at 14.5 feet	
							Groundwater encountered at 5 feet. well screened at 4-14 ft bgs.	
19							Borehole completed with bentonite chips.	
20								

AEROTECH ENVIRONMENTAL CONSULTING
www.AerotechEnvironmental.com

MONITORING WELL ID: **BORING LOG #: MW-5** **Page 1 of 1**

Project Name: FIFE RV, Fife, Wa **BIT 785**

Project Number: 216-8246

Drilling Information

Drilling Contractor:	Boretech, Bellevue
Drilling Method:	H.S.A.
Borehole Diameter:	8"
Sampler Type:	Stainless Steel Split Spoon Sampler

Driller: Carlos Gardea (Wa Lic No 3143)

Site Location: 3410 Pacific Hwy E, Fife, Wa (Gravel lot S of Tahoma Gas and Jack-in-the-Box)

Borehole Location: 5 ft north of south fence and 5 ft east of west fence - on slope below lot

Borehole Area (AOC): SW corner of Fenced area - SE of bioswale

Logged by: J. McDermott: Boring Depth: 14.5 feet

GW Encountered: YES Static GW Level: 4.5 ft bgs (approx 2 ft below lot level)

Notes: Gravel surface slopes down to north toward Catch Basins west of MW-3 at fence

Approx. Surface Elevation:

Start Date: 11-10-16 End Date: Same

Depth (ft)	Groundwater	PID	Visual or Olfactory Evidence	Blow Counts	Recovery		USCS Classification	Soil Classification/ Description	Well Construction
				2					
1		0.1		3				FILL - SAND, fine to coarse, well graded, trace to little organic silt, trace	
				3			SW	small subrounded gravel, light brown, dry. No foul odor.	
2									
	Near low tide - 8am								
3	11-11-16 water from TOC: 5.46							No foul odor in cutting 1.5 to 5 ft	
	= approx 4 ft bgs terrace								
4									
									--
5							SP	SAND, very fine, poorly graded, gray, wet	--
			1514	2				SILT, little very fine sand, gray, trace wood and plant fragments, wet. No	--
6		4.1	LAB	1				foul odor / possible VER faint gasoline odor.	--
				1			ML		--
7									--
									--
8								Silt is wet in upper portions; very moist to moist below.	--
									--
9									--
									--
10			1522	1			ML	SILT, little very fine sand, common wood and plant fragments and rare	--
		0.6	LAB	1			PT	peat layers less than 1/4 - 1/2 inch, very moist to wet.Organic odor near	--
11				1			ML	peat layers - approx 10 - 10.5 ft	--
									--
12									--
									--
13									--
			1535	2			CH	CLAY and SILT, trace very fine sand, gray, moist. No foul odor. Clay is	--
14		0.2	LAB	2				highly plastic,	--
				2			ML	SILT, little very fine sand, gray, moist. No foul odor.	
15								**WELL CONSTRUCTION DETAIL:**	
								Excavated a limited terrace on the slope SW of gravel lot	
16								2 inch Sched 40 PVC - 10 ft No 10 slot PVC screen at 4-14ft bgs	
								5 x 50 lbs bags of No. 10-20 Silica Sand + 1bag grout (3ft thick)	
17								Finished with 2 sq ft concrete 'base' and above-ground steel	
								monument protected by four bollards	
18									
								Bottom of borehole at 4.5 feet	
19								Groundwater encountered at 4.5 feet. Well screen at 4 - 14 ft bgs	
								Borehole completed with bentonite chips.	
20									

AEROTECH ENVIRONMENTAL CONSULTING

www.AerotechEnvironmental.com

MONITORING WELL ID: **BORING LOG #: MW-6** **Page 1 of 1**

Project Name: FIFE RV, Fife, Wa **BIT 786**

Project Number: 216-8246

Drilling Information

Drilling Contractor:	Boretech, Bellevue
Drilling Method:	H.S.A.
Borehole Diameter:	8"
Sampler Type:	Stainless Steel Split Spoon Sampler

Driller: Carlos Gardea (Wa Lic No 3143)

Site Location: 3410 Pacific Hwy E, Fife, Wa (Gravel lot S of Tahoma Gas and Jack-in-the-Box)

Borehole Location: 5 ft NE of SW perimeter fence and 32 feet north of west fence along prop line

Borehole Area (AOC): 24 feet east of MW-5 - downgradient perimeter of Property.

Logged by: J. McDermott: Boring Depth: 14.5 feet

GW Encountered: YES Static GW Level:

Notes:

Approx. Surface Elevation:

Start Date: 11-11-16 End Date: Same

Depth (ft)	Groundwater	PID	Visual or Olfactory Evidence	Blow Counts	Recovery		USCS Classification	Soil Classification/ Description	Well Construction
1									
2									
3							SW	No foul odor in cutting 1.5 to 4 ft	
4			0859					FILL - SAND, fine-coarse, well graded, brown, moist. No foul odor.	
		0.1	LAB	2			SC	FILL - SAND, SILT, little clay, brown. Moist to dry. No foul odor	--
5				2			SP	FILL - SAND, fine-coarse, poorly graded, brown, moist. No foul odor.	--
				1				SILT, with very fine sand, gray, wet. No foul odor.	--
6									--
									--
7							ML	*Note base of ditch approx 30 ft south estimated near 5-7 ft bgs*	--
								as recorded at location of MW-6 (7 - 9 ft bgs relative to gravel lot)	--
8									--
								Same as above to 8.7 ft bgs	--
9			0910						--
		0.2	LAB	1			PT	PEAT, with silt and clay, gray. Very moist to wet. No foul odor.	--
				1				SILT, with very fine sand, very moist to wet. No foul odor.	--
10		0.1	LAB	1					--
			0915				ML		--
11									--
									--
12									--
									--
13			0925	4			SP	SAND, very fine, poorly graded, gray, wet. No foul odor.	--
		0.1	LAB	5					--
14				6					
15								**WELL CONSTRUCTION DETAIL:**	
								Excavated a limited terrace on the slope SW of gravel lot	
16								2 inch Sched 40 PVC - 10 ft No 10 slot PVC screen at 4-14ft bgs	
								5 x 50 lbs bags of No. 10-20 Silica Sand + 1bag grout (3ft thick)	
17								Finished with 2 sq ft concrete 'base' and above-ground steel	
								monument protected by four bollards	
18								All wellheads were sealed with twist-lock compression caps	
								Bottom of borehole at 14.5 feet	
19								Groundwater encountered at 5 feet. Well installed at14.5 ft bgs.	
								Borehole completed with bentonite chips.	
20									

AEROTECH ENVIRONMENTAL CONSULTING
www.AerotechEnvironmental.com

BORING LOG #: MW7

Site Name: Fife RV Center
Project Number: 217-4025

Site Location: 3410 Pacific Highway East, Fife, WA
AOC: South of Former UST Basin
Borehole Location: 52' Southwest of MW3

Logged by: N. Gerkin **Boring Depth:** 16 feet **GW Encountered:** YES

Drilling Information

Drilling Contractor:	SEP, Tumwater, WA
Drilling Method:	2-inch Direct Push
Sampler Type:	Core sampler + virgin poly-sleeve
ECY Well Tag:	BJP689

Approx. Surface Elev.: 10.5' above MSL
Work Date: 07/14/17

Depth (ft)	Groundwater	PID (ppm)	Sample	Blow Counts	Recovery	USCS Classification	Soil Classification/ Description	Well Construction
							Gravel Parking Surface	
1–3						GW	FILL - GRAVEL and SAND, light brown to gray, damp, fine to coarse sand and gravel, subangular to subrounded gravel, Well graded, trace silt. No petrol odor.	
4		0.0				GW		
5–6								
7		0.0				ML	SILT with some very fine Sand, maroon to brown, wet, no petrol odor.	
8–9						ML		
10						ML	Same as above	
11		0.0	Lab			SP	SAND, very fine to fine, marooon to brown, wet, poorly graded, trace silt, no petrol odor.	
12–13						SP		
14		0.0				SP		
15–16						SP		
17–20								
21–24							1" Diameter Schedule 80 PVC, 0.010" Screen from 4 to 14 ft bgs Well completed with Colorado Silica Sand from 3 to 14 ft bgs Bentonite from 1 to 3 ft bgs and Concrete from 0.5 to 1 ft bgs	
25								

AEROTECH ENVIRONMENTAL CONSULTING
www.AerotechEnvironmental.com

BORING LOG #: MW8

Site Name: Fife RV Center
Project Number: 217-4025

Site Location: 3410 Pacific Highway East, Fife, WA
AOC: South of Former UST Basin
Borehole Location: 50' South of MW3

Logged by: N. Gerkin **Boring Depth:** 16 feet **GW Encountered:** YES

Drilling Information

Drilling Contractor:	SEP, Tumwater, WA
Drilling Method:	2-inch Direct Push
Sampler Type:	Core sampler + virgin poly-sleeve
ECY Well Tag:	BJP688

Approx. Surface Elev.: 10.5' above MSL
Work Date: 07/14/17

Depth (ft)	Groundwater	PID (ppm)	Sample	Blow Counts	Recovery	USCS Classification	Soil Classification/ Description	Well Construction
							Gravel Parking Surface	
1							FILL - GRAVEL and SAND, light brown to gray, damp, fine to coarse sand and gravel, subangular to subrounded gravel, Well graded, trace silt. No petrol odor.	
2		0.0						
3						GW		
4							Same as above, increased silt. No petrol odor.	
5		0.0	Lab				Wet at 5'	
6								
7						ML	SILT with some very fine Sand, maroon to brown, wet, no petrol odor.	
8								
9								
10		0.0	Lab					
11						ML	SILT, dark brown, satuerated, plastic, some clay. No petrol odor.	
12								
13								
14		0.0						
15						SP	SAND, very fine to fine, marooon to brown, wet, poorly graded, trace silt, no petrol odor.	
16								
17								
18								
19								
20								
21							1" Diameter Schedule 80 PVC, 0.010" Screen from 4 to 14 ft bgs Well completed with Colorado Silica Sand from 3 to 14 ft bgs Bentonite from 1 to 3 ft bgs and Concrete from 0.5 to 1 ft bgs	
22								
23								
24								
25								

AEROTECH ENVIRONMENTAL CONSULTING
www.AerotechEnvironmental.com

BORING LOG #: MW9

Site Name: Fife RV Center
Project Number: 217-4025

Site Location: 3410 Pacific Highway East, Fife, WA
AOC: East (upgradient) of Former UST Basin
Borehole Location: 45' East of MW3

Logged by: N. Gerkin **Boring Depth:** 16 feet **GW Encountered:** YES

Drilling Information

Drilling Contractor:	SEP, Tumwater, WA
Drilling Method:	2-inch Direct Push
Sampler Type:	Core sampler + virgin poly-sleeve
ECY Well Tag:	BJP687

Approx. Surface Elev.: 9' above MSL
Work Date: 07/14/17

Depth (ft)	Groundwater	PID (ppm)	Sample	Blow Counts	Recovery	USCS Classification	Soil Classification/ Description	Well Construction
							Gravel Parking Surface	
1–5		0.0	Lab			GW	FILL - GRAVEL and SAND, light brown to gray, damp, fine to coarse sand and gravel, subangular to subrounded gravel, Well graded, trace silt. No petrol odor. Same as above, increased silt. No petrol odor. Wet at 4.5'	
6–9		0.0				GP	FILL - GRAVEL, medium subangular to subrounded, brown to gray, saturated. No petrol odor. Appears to be associated with trench fill for the 12" sewer nearby.	
10–11		0.0				ML	SILT with some very fine Sand, maroon to brown, wet, no petrol odor.	
12–15		0.0				SP	SAND, very fine to fine, marooon to brown, wet, poorly graded, trace silt, no petrol odor.	
16–25							1" Diameter Schedule 80 PVC, 0.010" Screen from 4 to 14 ft bgs Well completed with Colorado Silica Sand from 3 to 14 ft bgs Bentonite from 1 to 3 ft bgs and Concrete from 0.5 to 1 ft bgs	

AEROTECH ENVIRONMENTAL CONSULTING
www.AerotechEnvironmental.com

BORING LOG #: B1

Site Name: Fife RV Center
Project Number: 217-4025

Site Location: 3410 Pacific Highway East, Fife, WA
AOC: Former UST Basin
Borehole Location: 15' NW of MW3 (nearest to P25)

Logged by: N. Gerkin **Boring Depth:** 16 feet **GW Encountered:** YES

Drilling Information

Drilling Contractor:	SEP, Tumwater, WA
Drilling Method:	2-inch Direct Push
Sampler Type:	Core sampler + virgin poly-sleeve
ECY Well Tag:	N/A

Approx. Surface Elev.: 10' above MSL
Work Date: 07/14/17

Depth (ft)	Groundwater	PID (ppm)	Sample	Blow Counts	Recovery	USCS Classification	Soil Classification/ Description	Well Construction
							Gravel Parking Surface	
1							FILL - GRAVEL and SAND, light brown to gray, damp, fine to coarse sand and gravel, subangular to subrounded gravel, Well graded. No petrol odor.	
2		0.0						
3						SW	FILL - SAND, fine to coarse, gray to blue-gray, wet below 5', fine to large subrounded to subangular gravel, very well graded. Strong gasoline odor.	
4								
5		462	LAB					
6								
7								
8							Same as Above	
9		123	LAB			SM	Sandy SILT, reddish dark gray, saturated, fine-grained sand. Moderate petrol odor.	
10								
11								
12		0.2				ML	SILT with some very fine Sand, maroon to brown, wet, no petrol odor.	
13								
14								
15		0.0				SP	SAND, very fine to fine, marooon to brown, wet, poorly graded, trace silt, no petrol odor.	
16								
17								
18								
19								
20							Bottom of borehole at 16 feet.	
21							No well installed.	
22							Borehole completed with bentonite chips.	
23								
24								
25								

AEROTECH ENVIRONMENTAL CONSULTING
www.AerotechEnvironmental.com

BORING LOG #: MW10

Site Name: Fife RV Center
Project Number: 217-4034

Drilling Contractor:	Boretec, Valleyford
Drilling Method:	HSA 8.25"
Sampler Type:	Split Soon
ECY Well Tag:	BJN085
Licensed Driller:	Carlos Gardea 3143
Surveyed Casing Elev.:	12.94' above MSL
Work Date:	02/23/18

Site Location: 3410 Pacific Highway East, Fife, WA
AOC: West of MW2, Northeast Corner of Bio-Swale
Borehole Location: 16' West of MW2

Logged by: N. Gerkin **Boring Depth:** 14.5 feet **GW Encountered:** YES

Depth (ft)	Groundwater	PID (ppm)	Sample	Blow Counts	Recovery	USCS Classification	Soil Classification/ Description	Well Construction (Casing within Bollard)
							Gravel	
4		0.4	Lab	3, 2, 1		GW	FILL - GRAVEL and SAND with Silt, light brown to gray, damp, fine to coarse sand and gravel, subangular to subrounded gravel, Well graded. No petrol odor.	
9		9.1	Lab	2, 2, 2		SP	SAND with Silt, gray, saturated, slight petrol odor. (Possible Northwestern Tank Basin)	
13				2		ML	SILT with some very fine Sand, maroon to brown, wet, slight petrol odor.	
14		0.0	Lab	1, 2				

2" Diameter Schedule 40 PVC, 0.020" Screen from 4 to 14 ft bgs
Well completed with Colorado Silica Sand from 3 to 14 ft bgs
Bentonite from 1 to 3 ft bgs and Concrete from 0.5 to 1 ft bgs

AEROTECH ENVIRONMENTAL CONSULTING
www.AerotechEnvironmental.com

BORING LOG #: MW11

Site Name: Fife RV Center
Project Number: 217-4034

Drilling Contractor:	Boretec, Valleyford
Drilling Method:	HSA 8.25"
Sampler Type:	Split Soon
ECY Well Tag:	NA (<10')
Licensed Driller:	Carlos Gardea 3143

Surveyed Casing Elev.: 9.12' above MSL
Work Date: 02/23/18

Site Location: 3410 Pacific Highway East, Fife, WA
AOC: Furthest Downgradient Well, 33' NW of MW12
Borehole Location: Western Corner of Bioswale

Logged by: N. Gerkin **Boring Depth:** 14.5 feet **GW Encountered:** YES

Depth (ft)	Groundwater	PID (ppm)	Sample	Blow Counts	Recovery		USCS Classification	Soil Classification/ Description	Well Construction (Casing within Bollard)
+2								Concrete Pad	
+1								Earthen Mound (Built Prior to Drilling to Allow for Well Seal)	
1									
2				2			SW	SAND, coarse to medium, well graded, brown, moist. No foul odor.	
3				2					
		0.8	Lab	1				Sandy SILT, very fine sand, very moist to wet, mottled staining. greyish brown . No foul odor.	
4				4					
				3					
5		0.5		2				As above, saturated	
				2					
6				3					
		0.8	Lab	4				As above	
7				4					
				3					
8		4.1		1					
				1					
9				1					
		0.0	Lab	1				As above	
10									
11									
12									
13									
14									
15									
16									
17									
18									
19									
20									
21									
22									

Though exempt per WAC per shallow depth (- 9.5 ft below constructed mound) / - 8.3 ft bgs), the objective was to meet or exceed the seal requirements for wells extending more than - 10 ft bgs in order to adhere to the 'spirit' of the code'. An additional objective was to place at least one downgradient well (on property) at which the top of screen would be present above the water table at those times at which water levels were present at the rim of the steel riser drain pipe controlling maximum bioswale water levels.

So, in order to achieve this, as the pipe rim was estimated at or slightly less than 18 inches below the - 0.0 bgs (at well location):

+1.2 to + 2.0 ft bgs Concrete Pad
+0.0 to +1.2 ft bgs Earthen mound - compacted
+0.3 to - 1.1 ft bgs Bentonite pellets
'Geo-barrier': 6 folded layers of 0.7mm thick plastic sheeting
- 1.1 to - 2.1 ft bgs Riser pipe with annular sand pack
- 2.1 to - 9.6 ft bgs Screened interval with annular sand pack

AEROTECH ENVIRONMENTAL CONSULTING
www.AerotechEnvironmental.com

BORING LOG #: MW12

Site Name: Fife RV Center
Project Number: 217-4034

Drilling Contractor:	Boretec, Valleyford
Drilling Method:	HSA 8.25"
Sampler Type:	Split Soon
ECY Well Tag:	BJN087
Licensed Driller:	Carlos Gardea 3143
Surveyed Casing Elev.:	11.74' above MSL
Work Date:	02/23/18

Site Location: 3410 Pacific Highway East, Fife, WA
AOC: West of MW2, Northeast Corner of Bio-Swale
Borehole Location: 30' Northwest of MW5

Logged by: N. Gerkin **Boring Depth:** 14.5 feet **GW Encountered:** YES

Depth (ft)	Groundwater	PID (ppm)	Sample	Blow Counts	Recovery	USCS Classification	Soil Classification/ Description	Well Construction (Casing within Bollard)
1–3								
4		0.8	Lab	5 4 3		GW	FILL - GRAVEL and SAND with Silt, light brown to gray, damp, saturated @5', fine to coarse sand and gravel, subangular to subrounded gravel, Well graded. Trace Organics, No petrol odor.	
5–6								
7		4.1	Lab	1 1 2		ML	SILT with some very fine Sand, maroon to brown, wet, plastic, slight petrol odor. (Possible Northwestern Tank Basin)	
8–9								
10				7 2 1			As above	
11–12								
13		0.0	Lab	2 1 2		ML	As above, increased organics	
14								
15–19								
20–22							2" Diameter Schedule 40 PVC, 0.020" Screen from 4 to 14 ft bgs Well completed with Colorado Silica Sand from 3 to 14 ft bgs Bentonite from 1 to 3 ft bgs and Concrete from 0.5 to 1 ft bgs	
23								

Appendix D

July 2018 Soil Boring Logs

AEROTECH
ENVIRONMENTAL CONSULTING
www.AerotechEnvironmental.com

Depth (ft)	Groundwater		Visual or Olfactory Evidence	Blow Counts	Recovery		USCS Classification	Soil Classification/ Description **UNIFIED SOIL CLASSIFICATION SYSTEM EXPLANATION**	Well Construction		
							GW	**GRAVELS**, well-graded* OR Gravel+Sand mix, little-no fines			
							GP	**GRAVELS**, poorly-graded* OR Gravel+Sand mix, little-no fines			
							GM	**GRAVELS**, silty OR Gravel-sand-silt mix			
							GC	**GRAVELS**, clayey OR Gravel-sand-clay mix			
							SW	**SAND**, well-graded OR **Gravelly Sands**, little-no fines			
							SP	**SAND**, poorly-graded OR **Gravelly Sands**, little-no fines			
							SM	**SAND**, silty OR Sand-silt mix			
							SC	**SAND**, clayey OR Sand-clay mix			
							ML	**SILT**, inorganic (very fine sands, rock flour, silty or clayey fine			
								sands) OR Clayey silts with slight plasticity			
							CL	**CLAY**, inorganic, low-med plasticity (gravelly, sandy, silty, lean)			
							OL	**SILT**, organic, AND **SILT-CLAY**, organic, low plasticity			
							MH	**SILT**, inorganic (micaceous or diatomaceous fn sndy/silty soils)			
								OR SILTY SOILS, elastic SILTS			
							CH	**CLAY**, inorganic, high plasticity, fat clays			
							OH	**CLAY**, organic, med-high plasticity OR Organic SILTS			
							PT	**PEAT** and other highly organic SOILS			
								**** Terminology clarification:*** *The term "**Well graded**" is a synonym for "**Poorly sorted**," both meaning that a wide range of particle sizes are present. The former term is employed in geotechnical descriptions, while the latter is preferred by the USDA in characterizing topsoils and subsoils.*			

AEROTECH ENVIRONMENTAL CONSULTING
www.AerotechEnvironmental.com

BORING LOG B2

Site Name: Fife RV Center
Project: Property Line Characterization

Site Location: 3410 Pacific Highway East, Fife, WA
AOC: Southern Property Boundary, SW of Former Station Features
Borehole Location: 5' SW of MW5, on Property Line

Logged by: N. Gerkin **Boring Depth:** 8 feet **GW Encountered:** YES

Drilling Information

Drilling Contractor:	SEP, Tumwater, WA
Drilling Method:	2-inch Direct Push
Sampler Type:	Core sampler + virgin poly-sleeve

Approx. Surface Elev.: 8' above MSL
Work Date: 07/02/18

Depth (ft)	Groundwater	PID (ppm)	Sample	Blow Counts	Recovery		USCS Classification	Soil Classification/ Description	Well Construction
1–2		0.0					GW	FILL - GRAVEL and SAND, light brown to gray, damp, fine to coarse sand and gravel, subangular to subrounded gravel, Well graded, trace silt. No petroleum odor.	
3–4		0.3					SM	Silty SAND with Organics, dry to damp, dark brown, no petroleum odor.	
5–6		0.3	LAB						
7–8							ML	Clayey SILT with some very fine Sand, maroon to brown, saturated,moderate plasticity, no petroleum odor.	
9–22								Backfilled with Bentonite from 0 to 8 ft bgs	
23									

AEROTECH ENVIRONMENTAL CONSULTING
www.AerotechEnvironmental.com

BORING LOG B3

Site Name: Fife RV Center
Project: Property Line Characterization

Site Location: 3410 Pacific Highway East, Fife, WA
AOC: Southern Property Boundary
Borehole Location: Between MW5 & MW12, on Property Line

Logged by: N. Gerkin **Boring Depth:** 12 feet **GW Encountered:** YES

Drilling Information

Drilling Contractor:	SEP, Tumwater, WA
Drilling Method:	2-inch Direct Push
Sampler Type:	Core sampler + virgin poly-sleeve

Approx. Surface Elev.: 9.5' above MSL
Work Date: 07/02/18

Depth (ft)	Groundwater	PID (ppm)	Sample	Blow Counts	Recovery		USCS Classification	Soil Classification/ Description	Well Construction
1		0.0					GW	FILL - GRAVEL and SAND, light brown to gray, damp, fine to coarse sand and gravel, subangular to subrounded gravel, Well graded, trace silt. No petroleum odor.	
2									
3									
4		0.3					SM	Silty SAND with Organics, dry to damp, dark brown, no petroleum odor.	
5									
6									
7		21.6	LAB				ML	Clayey SILT with some very fine Sand, maroon to brown, saturated,moderate plasticity, no petroleum odor.	
8									
9									
10									
11		0.3						As above, damp.	
12			LAB						
13									
14									
15									
16									
17									
18									
19									
20								Backfilled with Bentonite from 0 to 12 ft bgs	
21									
22									
23									

AEROTECH ENVIRONMENTAL CONSULTING
www.AerotechEnvironmental.com

BORING LOG B4

Site Name: Fife RV Center
Project: Property Line Characterization

Drilling Information

Drilling Contractor:	SEP, Tumwater, WA
Drilling Method:	2-inch Direct Push
Sampler Type:	Core sampler + virgin poly-sleeve

Site Location: 3410 Pacific Highway East, Fife, WA
AOC: Southern Property Boundary, W of Former Station Features
Borehole Location: 8' SW of MW12, on Property Line

Approx. Surface Elev.: 9' above MSL
Work Date: 07/02/18

Logged by: N. Gerkin **Boring Depth:** 8 feet **GW Encountered:** YES

Depth (ft)	Groundwater	PID (ppm)	Sample	Blow Counts	Recovery		USCS Classification	Soil Classification/ Description	Well Construction
1		0.0					GW	FILL - GRAVEL and SAND, light brown to gray, damp, fine to coarse sand and gravel, subangular to subrounded gravel, Well graded, trace silt. No petroleum odor.	
2									
3									
4		0.2					SM	Silty SAND with Organics, dry to damp, dark brown, no petroleum odor.	
5									
6		0.9	LAB						
7							ML	Clayey SILT with some very fine Sand, maroon to brown, saturated,moderate plasticity, no petroleum odor.	
8									
9									
10									
11									
12									
13									
14									
15									
16									
17									
18									
19								Backfilled with Bentonite from 0 to 8 ft bgs	
20									
21									
22									
23									

AEROTECH ENVIRONMENTAL CONSULTING
www.AerotechEnvironmental.com

BORING LOG B5

Site Name: Fife RV Center
Project: Property Line Characterization

Drilling Information

Drilling Contractor:	SEP, Tumwater, WA
Drilling Method:	2-inch Direct Push
Sampler Type:	Core sampler + virgin poly-sleeve

Site Location: 3410 Pacific Highway East, Fife, WA
AOC: Southern Property Boundary, W of Former Station Features
Borehole Location: Between MW5 & MW12, on Property Line

Approx. Surface Elev.: 7' above MSL
Work Date: 07/02/18

Logged by: N. Gerkin **Boring Depth:** 8 feet **GW Encountered:** YES

Depth (ft)	Groundwater	PID (ppm)	Sample	Blow Counts	Recovery		USCS Classification	Soil Classification/ Description	Well Construction
1		0.0					GW	FILL - GRAVEL and SAND, light brown to gray, damp, fine to coarse sand and gravel, subangular to subrounded gravel, Well graded, trace silt. No petroleum odor.	
2									
3								SILT, brown, dry, compacted. No Petroleum Odor.	
4		0.4	LAB						
5							ML	Clayey SILT with some very fine Sand, maroon to brown with heavy oxidation at interface with water, saturated,moderate plasticity, no petroleum odor.	
6		0.1	LAB						
7								SAND, medium-grained, black, saturated, poorly graded. No petroleum odor.	
8		0.1					SP		
9									
10									
11									
12									
13									
14									
15									
16									
17									
18									
19								Backfilled with Bentonite from 0 to 8 ft bgs	
20									
21									
22									
23									

AEROTECH ENVIRONMENTAL CONSULTING
www.AerotechEnvironmental.com

BORING LOG B6

Site Name: Fife RV Center
Project: Property Line Characterization

Site Location: 3410 Pacific Highway East, Fife, WA
AOC: Original PI & USTs located on both Fife RV & Jack in the Box Properties
Borehole Location: North of MW2, on Northern Property Line

Drilling Information
Drilling Contractor: SEP, Tumwater, WA
Drilling Method: 2-inch Direct Push
Sampler Type: Core sampler + virgin poly-sleeve

Approx. Surface Elev.: 9.5' above MSL
Work Date: 07/02/18

Logged by: N. Gerkin **Boring Depth:** 12 feet **GW Encountered:** YES

Depth (ft)	Groundwater	PID (ppm)	Sample	Blow Counts	Recovery	USCS Classification	Soil Classification/ Description	Well Construction
1–4		0.0 5.3 22				GW	FILL - GRAVEL and SAND, light brown to gray, damp, fine to coarse sand and gravel, subangular to subrounded gravel, Well graded, trace silt. No petroleum odor.	
4–5							Silty SAND, fine-grained, reduced, dark gray, moderate petroleum odor.	
5–10		212 1213 0.7	H_2O LAB LAB			SM	As Above, maroon brown/gray, saturated. Strong petroleum odor.	
10–12						ML	Clayey SILT with some very fine Sand, maroon to brown, moist,moderate plasticity, no petroleum odor.	
12–22							Backfilled with Bentonite from 0 to 12 ft bgs	

AEROTECH ENVIRONMENTAL CONSULTING
www.AerotechEnvironmental.com

BORING LOG B7

Site Name: Fife RV Center
Project: Property Line Characterization

Site Location: 3410 Pacific Highway East, Fife, WA
AOC: West of Original PI & USTs located on both Fife RV & Jack in the Box Properties
Borehole Location: NE of MW10, on Northern Property Line

Logged by: N. Gerkin **Boring Depth:** 8 feet **GW Encountered:** YES

Drilling Information

Drilling Contractor: SEP, Tumwater, WA
Drilling Method: 2-inch Direct Push
Sampler Type: Core sampler + virgin poly-sleeve

Approx. Surface Elev.: 9.5' above MSL
Work Date: 07/02/18

Depth (ft)	Groundwater	PID (ppm)	Sample	Blow Counts	Recovery		USCS Classification	Soil Classification/ Description	Well Construction
1		0.0					GW	FILL - GRAVEL and SAND, light brown to gray, damp, fine to coarse sand and gravel, subangular to subrounded gravel, Well graded, trace silt. No petroleum odor.	
2									
3		0.3					SM	Silty SAND, fine-grained, reduced, dark gray, moderate petroleum odor.	
4									
5		920	H_2O LAB				ML	Clayey SILT with some very fine Sand, maroon to brown, moist,moderate plasticity, no petroleum odor.	
6									
7		1582	LAB				SM	Silty SAND, fine-grained, maroon/brown, moderate petroleum odor.	
8									
9									
10									
11									
12									
13									
14									
15									
16									
17									
18									
19								Backfilled with Bentonite from 0 to 8 ft bgs	
20									
21									
22									
23									

AEROTECH ENVIRONMENTAL CONSULTING
www.AerotechEnvironmental.com

BORING LOG B8

Site Name: Fife RV Center
Project: Property Line Characterization

Site Location: 3410 Pacific Highway East, Fife, WA
AOC: Original PI & USTs located on both Fife RV & Jack in the Box Properties
Borehole Location: North of Liner

Logged by: N. Gerkin **Boring Depth:** 4 feet **GW Encountered:** YES

Drilling Information

Drilling Contractor: SEP, Tumwater, WA
Drilling Method: 2-inch Direct Push
Sampler Type: Core sampler + virgin poly-sleeve

Approx. Surface Elev.: 9.5' above MSL
Work Date: 07/02/18

Depth (ft)	Groundwater	PID (ppm)	Sample	Blow Counts	Recovery		USCS Classification	Soil Classification/ Description	Well Construction
1		0.0					GW	FILL - GRAVEL and SAND, light brown to gray, damp, fine to coarse sand and gravel, subangular to subrounded gravel, Well graded, trace silt. No petroleum odor.	
2									
3		215					SM	Silty SAND, fine-grained, reduced, dark gray, strong petroleum odor.	
4								REFUSAL @ 4 Feet BGS	
5									
6									
7									
8									
9									
10									
11									
12									
13									
14									
15									
16									
17									
18									
19									
20								Refusal First 3 Tries @ 4' Backfilled with Bentonite from 0 to 4 ft bgs	
21									
22									
23									

AEROTECH ENVIRONMENTAL CONSULTING
www.AerotechEnvironmental.com

BORING LOG B9

Site Name: Fife RV Center
Project: Property Line Characterization

Site Location: 3410 Pacific Highway East, Fife, WA
AOC: West of Original PI & USTs located on both Fife RV & Jack in the Box Properties
Borehole Location: Between MW1 & MW2, on Northern Property Line

Logged by: N. Gerkin **Boring Depth:** 8 feet **GW Encountered:** YES

Drilling Information

Drilling Contractor: SEP, Tumwater, WA
Drilling Method: 2-inch Direct Push
Sampler Type: Core sampler + virgin poly-sleeve

Approx. Surface Elev.: 9.5' above MSL
Work Date: 07/02/18

Depth (ft)	Groundwater	PID (ppm)	Sample	Blow Counts	Recovery		USCS Classification	Soil Classification/ Description	Well Construction
1		0.0					GW	FILL - GRAVEL and SAND, light brown to gray, damp, fine to coarse sand and gravel, subangular to subrounded gravel, Well graded, trace silt. No petroleum odor.	
2									
3									
4		1577	LAB				SM	Silty SAND, fine-grained, reduced, dark gray, damp. Strong petroleum odor.	
5		1660	H_2O LAB					As above, saturated. Sheen present.	
6		526	LAB						
7							ML	Clayey SILT with some very fine Sand, maroon to brown, saturated,moderate plasticity. Strong petroleum odor.	
8		5.3	LAB						
9									
10									
11									
12									
13									
14									
15									
16									
17									
18									
19								Backfilled with Bentonite from 0 to 8 ft bgs	
20									
21									
22									
23									

Appendix E

Laboratory Analytical Reports – July 2018 Site Assessment

Advanced Analytical Laboratory
(425) 702-8571

AAL Job Number:	C80704-3
Client:	Aerotech Environmental
Project Manager:	Nick Gerkin
Client Project Name:	Fife RV Center
Client Project Number:	na
Date received:	07/04/18

AAL Job Number: C80704-3
Client: Aerotech Environmental
Project Manager: Nick Gerkin
Client Project Name: Fife RV Center
Client Project Number: na
Date received: 07/04/18

Analytical Results

NWTPH-Gx/BTEX		MTH BLK	LCS	W-B6	W-B7	W-B9	Dupl W-B9	RPD W-B9
Matrix	Water	Water	Water	Water	Water	Water	Water	Water
Date analyzed	Reporting Limits	07/04/18	07/04/18	07/04/18	07/04/18	07/04/18	07/04/18	07/04/18
NWTPH-Gx, ug/L								
Mineral spirits/Stoddard	100	nd		nd	nd	nd	nd	
Gasoline	100	nd		11,000	9,600	95,000	100,000	5%
BTEX 8021B, µg/L								
Benzene	1.0	nd	94%	84	200	390	500	25%
Toluene	1.0	nd	106%	52	11	94	120	24%
Ethylbenzene	1.0	nd		530	400	2,000	2,200	10%
Xylenes	1.0	nd		7.6	160	1,800	2,300	24%
Surrogate recoveries:								
Trifluorotoluene		75%	78%	C	C	C	C	
Bromofluorobenzene		96%	100%	C	C	C	C	

Data Qualifiers and Analytical Comments
nd - not detected at listed reporting limits
na - not analyzed
C - coelution with sample peaks
Acceptable Recovery limits: 70% TO 130%
Acceptable RPD limit: 30%

AAL Job Number: C80704-3
Client: Aerotech Environmental
Project Manager: Nick Gerkin
Client Project Name: Fife RV Center
Client Project Number: na
Date received: 07/04/18

Analytical Results

NWTPH-Gx/BTEX		MS	MSD	RPD
Matrix	Water	Water	Water	Water
Date analyzed	Reporting Limits	07/04/18	07/04/18	07/04/18
NWTPH-Gx, ug/L				
Mineral spirits/Stoddard	100			
Gasoline	100			
BTEX 8021B, µg/L				
Benzene	1.0	93%	104%	11%
Toluene	1.0	94%	104%	9%
Ethylbenzene	1.0			
Xylenes	1.0			
Surrogate recoveries:				
Trifluorotoluene		82%	86%	
Bromofluorobenzene		102%	101%	

Data Qualifiers and Analytical Comments
nd - not detected at listed reporting limits
na - not analyzed
C - coelution with sample peaks
Acceptable Recovery limits: 70% TO 130%
Acceptable RPD limit: 30%

AAL Job Number: C80704-3
Client: Aerotech Environmental
Project Manager: Nick Gerkin
Client Project Name: Fife RV Center
Client Project Number: na
Date received: 07/04/18

Analytical Results

NWTPH-Gx / BTEX		MTH BLK	LCS	B2(5.5)	B3(7)	B4(6)	B5(3.5)	B5(6)
Matrix	Soil	Soil	Soil	Soil	Soil	Soil	Soil	Soil
Date extracted	Reporting	07/10/18	07/10/18	07/10/18	07/10/18	07/10/18	07/10/18	07/10/18
Date analyzed	Limits	07/10/18	07/10/18	07/10/18	07/10/18	07/10/18	07/10/18	07/10/18
NWTPH-Gx, mg/kg								
Mineral spirits/Stoddard	5.0	nd		nd	nd	nd	nd	nd
Gasoline	5.0	nd		nd	70	9.2	nd	nd
BTEX 8021B, mg/kg								
Benzene	0.020	nd	85%	nd	0.070	nd	nd	nd
Toluene	0.050	nd	89%	nd	0.16	nd	nd	nd
Ethylbenzene	0.050	nd		nd	2.4	0.075	nd	nd
Xylenes	0.050	nd		nd	0.99	nd	nd	nd
Surrogate recoveries:								
Trifluorotoluene		86%	87%	70%	73%	80%	82%	75%
Bromofluorobenzene		104%	99%	101%	114%	120%	126%	109%

Data Qualifiers and Analytical Comments
nd - not detected at listed reporting limits
na - not analyzed
M - matrix interference
C - coelution with sample peaks
Results reported on dry-weight basis
Acceptable Recovery limits: 70% TO 130%
Acceptable RPD limit: 30%

AAL Job Number: C80704-3
Client: Aerotech Environmental
Project Manager: Nick Gerkin
Client Project Name: Fife RV Center
Client Project Number: na
Date received: 07/04/18

Analytical Results

NWTPH-Gx / BTEX		B6(6)	B6(7)	B7(5)	B7(7)	B8(4)	B9(4)	B9(5)
Matrix	Soil	Soil	Soil	Soil	Soil	Soil	Soil	Soil
Date extracted	Reporting	07/10/18	07/10/18	07/10/18	07/10/18	07/10/18	07/10/18	07/10/18
Date analyzed	Limits	07/10/18	07/10/18	07/10/18	07/10/18	07/10/18	07/10/18	07/10/18
NWTPH-Gx, mg/kg								
Mineral spirits/Stoddard	5.0	nd	nd	nd	nd	nd	nd	nd
Gasoline	5.0	190	120	2,400	920	350	1,200	2,800
BTEX 8021B, mg/kg								
Benzene	0.020	0.59	0.12	0.48	6.0	0.70	2.5	2.2
Toluene	0.050	1.2	0.32	1.6	0.86	1.4	2.8	2.0
Ethylbenzene	0.050	3.1	4.2	20	14	3.0	7.4	13
Xylenes	0.050	1.1	nd	34	7.0	1.6	1.8	26
Surrogate recoveries:								
Trifluorotoluene		120%	87%	C	C	78%	C	73%
Bromofluorobenzene		111%	124%	C	C	119%	C	100%

Data Qualifiers and Analytical Comments
nd - not detected at listed reporting limits
na - not analyzed
M - matrix interference
C - coelution with sample peaks
Results reported on dry-weight basis
Acceptable Recovery limits: 70% TO 130%
Acceptable RPD limit: 30%

AAL Job Number: C80704-3
Client: Aerotech Environmental
Project Manager: Nick Gerkin
Client Project Name: Fife RV Center
Client Project Number: na
Date received: 07/04/18

Analytical Results

NWTPH-Gx / BTEX		B9(6)	B9(8)	MS	MSD	RPD	MTH BLK	LCS
Matrix	Soil	Soil	Soil	Soil	Soil	Soil	Soil	Soil
Date extracted	Reporting	07/10/18	07/10/18	07/10/18	07/10/18	07/10/18	07/12/18	07/12/18
Date analyzed	Limits	07/10/18	07/10/18	07/10/18	07/10/18	07/10/18	07/12/18	07/12/18
NWTPH-Gx, mg/kg								
Mineral spirits/Stoddard	5.0	nd	nd				nd	
Gasoline	5.0	1,100	24				nd	
BTEX 8021B, mg/kg								
Benzene	0.020	3.9	nd	72%	80%	11%	nd	78%
Toluene	0.050	2.0	nd	79%	82%	3%	nd	83%
Ethylbenzene	0.050	23	0.49				nd	
Xylenes	0.050	4.4	0.11				nd	
Surrogate recoveries:								
Trifluorotoluene		84%	75%	91%	93%		84%	86%
Bromofluorobenzene		109%	123%	108%	103%		104%	103%

Data Qualifiers and Analytical Comments
nd - not detected at listed reporting limits
na - not analyzed
M - matrix interference
C - coelution with sample peaks
Results reported on dry-weight basis
Acceptable Recovery limits: 70% TO 130%
Acceptable RPD limit: 30%

AAL Job Number: C80704-3
Client: Aerotech Environmental
Project Manager: Nick Gerkin
Client Project Name: Fife RV Center
Client Project Number: na
Date received: 07/04/18

Analytical Results

NWTPH-Gx / BTEX		B3(12)
Matrix	Soil	Soil
Date extracted	Reporting	07/12/18
Date analyzed	Limits	07/12/18
NWTPH-Gx, mg/kg		
Mineral spirits/Stoddard	5.0	nd
Gasoline	5.0	6.4
BTEX 8021B, mg/kg		
Benzene	0.020	nd
Toluene	0.050	nd
Ethylbenzene	0.050	nd
Xylenes	0.050	nd
Surrogate recoveries:		
Trifluorotoluene		79%
Bromofluorobenzene		107%

Data Qualifiers and Analytical Comments
nd - not detected at listed reporting limits
na - not analyzed
M - matrix interference
C - coelution with sample peaks
Results reported on dry-weight basis
Acceptable Recovery limits: 70% TO 130%
Acceptable RPD limit: 30%

Appendix F

Field Protocols

AEROTECH
Environmental Consulting Inc.

13925 Interurban Avenue South, Suite 210
Seattle, Washington 98168
(360) 710-5899

512 W. International Airport Road, Suite 201
Anchorage, Alaska 99518
(907) 575-6661

SOIL BORING AND WELL INSTALLATION STANDARD OPERATING PROCEDURE

EQUIPMENT *(Items in italic provided by drilling subcontractor, verify according to the site sampling plan they bring the appropriate equipment and material.)*

- Sampling and Analyses Plan (SAP)
- Site-specific sampling plan
- Sample location map
- Sample table
- Safety equipment, as specified in the Health and Safety Plan
- Permanent pens/marker (e.g. Sharpies®)
- Site logbook, boring log and/or sampling form
- Camera
- Candlestick/cones/barricade
- Caution tape
- Trash bags/plastic sheeting
- Assorted tools (e.g. shovels, wrenches, etc.)
- *Annular materials: silica sand, bentonite pellets and chips, grout*
- *Monitoring well materials: 2-inch schedule 40 PVC riser, well screen and end caps*
- *Completion materials: posts or traffic rated steel monuments, concrete mix, concrete forms*
- *Drilling rig (e.g. hollow stem auger, air/mud rotary, direct push, or sonic)*
- *Disposable acetate liners for direct push*
- *Decontamination equipment such as pressure washer to decontaminate rig and bucket with water and phosphate-free soap (e.g. Alconox®, Liquinox®) for split spoon samplers*

Preliminary Activities

Prior to the onset of field activities at the site, Aerotech obtains the appropriate permit(s) from the governing agency(s). Advance notification is made as required by the agency(s) prior to the start of work. Aerotech marks the borehole locations and contacts the local one call utility locating service at least 2 full business days prior to the start of work to mark buried utilities. Borehole locations may also be checked for buried utilities by a private geophysical surveyor. Additionally, borehole locations may be cleared via air-knife and vacuum operations where proposed locations are in close proximity of buried utilities. Fieldwork is conducted under the advisement of a state registered professional geologist. Monitoring well construction will

comply with Monitoring Well Construction: General, 690-240-100 through Well Seals, WAC 173-160.

Drilling

Aerotech contracts a licensed driller to advance each boring and collect soil samples. The specific drilling method (e.g., hollow-stem auger, direct push method, or sonic drilling), sampling method [e.g., core barrel or California-modified split spoon sampler (CMSSS)] and sampling depths are documented on the boring log and may be specified in a work plan. Soil samples are typically collected at the capillary fringe and at 5-foot intervals to the total depth of the boring. To determine the depth of the capillary fringe prior to drilling, the static groundwater level is measured with a water level indicator in the closest monitoring well to the boring location, if available.

The borehole is advanced to just above the desired sampling depth. For CMSSSs, the sampler is placed inside the auger and driven to a depth of 18 inches past the bit of the auger. The sampler is driven into the soil with a standard 140-pound hammer repeatedly dropped from a height of 30 inches onto the sampler. The number of blows required to drive the sampler each 6-inch increment is recorded on the boring log. For core samplers (e.g., direct push), the core is driven 18 inches using the rig apparatus.

Soil Sampling

Soil is collected according to Aerotech's SOIL SAMPLING STANDARD OPERATING PROCEDURE.

Grab Groundwater Sampling from Soil Boring

In the event that undeveloped grab-groundwater samples are necessary for the scope of work, a temporary well screen is placed across the desired interval of the soil boring. The sample can be collected via disposable bailer or peristaltic pump and disposable tubing. Additionally if direct push technology has been utilized for advancing the soil boring, a groundwater sample, is collected from the boring by using HydropunchTM sampling technology. In the case of using HydropunchTM technology, after collecting the capillary fringe soil sample, the boring is advanced to the top of the soil/groundwater interface and a sampling probe is pushed to approximately 2 feet below the top of the static water level. The probe is opened by partially withdrawing it and thereby exposing the screen. New polyethylene tubing with a peristaltic pump or decontaminated bailer is used to collect a water sample from the probe. The water sample is then emptied into laboratory-supplied containers constructed of the correct material and with the correct volume and preservative to comply with the proposed laboratory test. The container is slowly filled with the retrieved water sample until no headspace remains and then promptly sealed with a Teflon-lined cap, checked for the presence of bubbles, labeled, entered onto a COC record and placed in chilled storage at 4° Celsius. Laboratory-supplied trip blanks accompany the water samples as a quality assurance/quality control procedure. Equipment blanks may be collected as required. The samples are kept in chilled storage and transported under COC protocol to a client-approved, state-certified laboratory for analysis.

Field Screening Procedures

Aerotech staff place the soil from the middle of the sampling interval into a plastic re-sealable bag. The bag is then labeled with the sample number. The tip of a photoionization detector (PID) or similar device is inserted through the plastic bag to measure organic vapor concentrations in the headspace. The highest sustained PID measurement is recorded on the boring log. At a minimum, the PID or organic vapor monitoring device is calibrated on a daily basis in accordance with manufacturer's specifications using a hexane or isobutylene standard. The calibration gas and concentration are recorded on a calibration log. Instruments such as the PID are useful for evaluating relative concentrations of volatilized hydrocarbons, but they do not measure the concentration of petroleum hydrocarbons in the soil matrix with the same precision as laboratory analysis. Aerotech trained personnel describe the soil in the bag according to the Unified Soil Classification System and record the description on the boring log, which is included in the final report.

Backfilling of Soil Boring

If a well is not installed, the boring is backfilled from total depth to approximately 5 feet below ground surface (bgs) with either neat cement or bentonite grout using a tremie pipe. The boring is backfilled from 5 feet bgs to approximately 1 foot bgs with hydrated bentonite chips. The borehole is completed from 1 foot bgs to surface grade with material that best matches existing surface conditions and meets local agency requirements. Site-specific backfilling details are shown on the respective boring log.

Monitoring Well Construction

A well (if constructed) is completed using materials documented on the boring log or specified in a work plan. The well is constructed with slotted casing across the desired groundwater sampling depth(s) and completed with blank casing to within 6 inches of surface grade. No further construction is conducted on temporary wells. For permanent wells, the annular space of the well is backfilled with Monterey sand from the total depth to approximately 2 feet above the top of the screened casing. A hydrated granular bentonite seal is placed on top of the sand filter pack. Grout may be placed on top of the bentonite seal to the desired depth using a tremie pipe. The well may be completed to surface grade with a 1-foot thick concrete pad. A traffic-rated well vault and locking cap for the well casing may be installed to protect against surface-water infiltration and unauthorized entry. Site-specific well construction details including type of well, well depth, casing diameter, slot size, length of screen interval and sand size are documented on the boring log or specified in the work plan.

Monitoring Well Development

Following well construction, each monitoring well is developed and surveyed according to Aerotech's MONITORING WELL DEVELOPMENT AND SURVEYING STANDARD OPERATING PROCEDURE.

Well Sampling

Following development, groundwater is collected according to Aerotech's LOW-FLOW GROUNDWATER SAMPLING STANDARD OPERATING PROCEDURE.

Decontamination Procedures

Aerotech and/or the contracted driller decontaminate soil and water sampling equipment between each sampling event with a non-phosphate solution, followed by a minimum of two tap water rinses. Deionized water may be used for the final rinse. Downhole drilling equipment is steam-cleaned prior to drilling the borehole and at completion of the borehole.

Waste Treatment and Soil Disposal

Soil cuttings and decontamination fluids generated from the drilling or sampling are stored on site in labeled, Department of Transportation-approved, 55-gallon drums or other appropriate storage container. Unless otherwise specified in the contract with Aerotech, the client is responsible for disposal of investigation derived waste. Should Aerotech be contracted to complete disposal for the client, drums containing investigation derived waste are subsequently transported under manifest to a client- and regulatory-approved facility for disposal.

AEROTECH
Environmental Consulting Inc.

13925 Interurban Avenue South, Suite 210
Seattle, Washington 98168
(360) 710-5899

512 W. International Airport Road, Suite 201
Anchorage, Alaska 99518
(907) 575-6661

SOIL SAMPLING STANDARD OPERATING PROCEDURE

EQUIPMENT

- Sampling and Analyses Plan (SAP)
- Site-specific sampling plan
- Sample location map
- Sample table
- Safety equipment, as specified in the Health and Safety Plan
- Permanent pens/marker (e.g. Sharpies®)
- Site logbook and/or sampling form
- Camera
- Screening equipment (e.g. Photoionization detector (PID))
- Survey stakes or flags
- Tape measure or measuring wheel
- Plastic sheet
- Soil collection device, heavy equipment (e.g. spoons spade shovel, hand auger, hollow stem auger – split spoon sampler, direct push rig – macro core, shelby tube, backhoe)
- Syringes for EPA Method 5035
- Syringe tool for EPA Method 5035 (e.g. En Core® sampler)
- Pre-weighed and preserved sample vials for EPA Method 5035
- Stainless steel and/or plastic bowls (only if homogenizing composite samples)
- Sample containers, precleaned (e.g., I-Chem)
- Chain-of-custody forms, custody seals, sample labels
- Ziploc® Bags
- Insulated cooler
- Ice
- Plastic bags for sample containers and ice
- Decontamination equipment including tap water and/or deionized water and phosphate-free soap (e.g. Alconox®, Liquinox®)

Soil Sampling

Soil samples are preserved in the metal or plastic sleeve used with the California-modified split spoon sampler (CMSSS) or core sampler, in glass jars or other containers according to the test method and regulatory guidelines (e.g., Environmental Protection Agency Method 5035). Sleeves are removed from the sample barrel, and the lowermost sample sleeve is labeled. Soil is collected from the split spoon sample or direct push core sample into appropriate containers based on the planned test method. Besides the use of a drilling rig, soil may also be collected via hand auger or with a scoop or spoon from the surface or a selected interval from an excavation, trench or test pit.

Soil Sample Collection

Aerotech field personnel are to review the SAP for sample locations and analysis as well as obtain photograph(s) of the material before sampling. If the soil sample is to be a discrete sample, collect soil using a clean/decontaminated stainless-steel (organic analyses) or plastic (inorganic analyses) spoon. If the soil sample is to be a composite, collect soil from all locations to be sampled into one stainless-steel (organic analyses) or plastic (inorganic analyses) bowl and homogenize the soil. If the soil sample is to be a discrete sample for volatile analyses, collect soil using a syringe and place into appropriate pre-weighed sample vial (Volatiles samples may not be composited.).

Next, use the syringe, stainless-steel or plastic spoon to transfer soil sample as appropriate into sample container as specified by the analytical test method. Label and manage sample containers. Decontaminate sampling equipment between each sampling event with a non-phosphate solution, followed by a minimum of two tap water rinses. Deionized water may be used for the final rinse. Ensure activities are well documented in the site logbook or on a designated sampling form. (i.e. collection method, presence of sheen or odor and PID measurement.

Field Screening Procedures

Aerotech field staff place soil from sampling interval into a plastic re-sealable bag. The bag is then labeled with the sample number. The tip of a photoionization detector (PID) or similar device is inserted through the plastic bag to measure organic vapor concentrations in the headspace. The highest sustained PID measurement is recorded on the boring log. At a minimum, the PID or organic vapor monitoring device is calibrated on a daily basis in accordance with manufacturer's specifications using a hexane or isobutylene standard. The calibration gas and concentration are recorded on a calibration log. Instruments such as the PID are useful for evaluating relative concentrations of volatilized hydrocarbons, but they do not measure the concentration of petroleum hydrocarbons in the soil matrix with the same precision as laboratory analysis. Aerotech trained personnel describe the soil in the bag according to the Unified Soil Classification System and record the description on the boring log, sampling form or logbook. Selected soil samples for analysis are then placed Samples are placed in a cooler chilled to 4º Celsius and transported to a state-certified laboratory under chain-of custody (COC) protocol.

Extractable Petroleum Hydrocarbons (EPH)/Volatile Petroleum Hydrocarbons (VPH)

To evaluate the potential utilization of site specific cleanup levels (e.g. Ecology's Method B or Method C cleanup levels), Aerotech field personnel will collect additional sample volume to complete EPH/VPH analysis. This test will be completed on samples that are containing petroleum hydrocarbons only, utilizing the previously discussed field screening procedures as well as contaminant source data from previous investigation work.

AEROTECH
Environmental Consulting Inc.

13925 Interurban Avenue South, Suite 210
Seattle, Washington 98168
(360) 710-5899

512 W. International Airport Road, Suite 201
Anchorage, Alaska 99518
(907) 575-6661

MONITORING WELL DEVELOPMENT AND SURVEYING

EQUIPMENT

- Well location map
- Safety equipment, as specified in the Health and Safety Plan
- Permanent pens and markers (e.g. Sharpies®)
- Field notebook and/or sampling form
- Survey equipment
- Surge Block
- 55-Gallon Drums
- 5-Gallon Buckets
- 3/8" Tubing
- DC Power Source
- Whale® Pump
- Water Level Indicator
- Hand Tools (e.g. socket set, screw drivers)
- Watch
- Decontamination equipment including tap water and/or deionized water and phosphate-free soap (e.g. Alconox®, Liquinox®)

Preliminary Activities

Prior to the onset of field activities at the site, Aerotech obtains permission from the client to perform activities and obtains any appropriate permit(s) from potential governing agencies. Aerotech field personnel acquires surge block, tubing, down well pump, water quality monitoring equipment, containers for storing purge water and decontamination fluids and survey equipment, and verifies all are in operating condition. Fieldwork is conducted under the advisement of a state registered professional geologist.

Monitoring Well Development

When a permanent groundwater monitoring well is installed, proper well development is necessary to ensure that complete hydraulic connection is made and maintained between the well and the aquifer material surrounding the well screen and filter pack. Well development should

begin no sooner than 48 to 72 hours after well installation to allow grout to cure prior to improvement.

A surge block is used to move sediments from the filter pack into the well casing. A surge block consists of a rubber and metal plunger attached to Schedule 80 PVC sections of sufficient length to reach the bottom of the well. The surge block is constructed of materials that will not introduce contamination into the well. The surge block is moved up and down the well screen interval and then removed, followed by pumping with a downwell pump to remove any sand and silt brought into the well by the surging action. Care is taken to not surge too strongly with subsequent casing deformation or collapse. Surging will be followed by additional pumping to remove fine materials that may have entered the well during the surging effort.

After surging has been completed and the sand content of the pumped water has decreased, a submersible pump is used to continue well development. The pump should be moved up and down the well screen interval until the obtained water is relatively clear. Well development will continue until the water in the well clarifies. It should be noted that where very fine-grained formations are opposite the screened interval, continued well development until clear water is obtained might be impossible. Decisions regarding when to cease development where silty conditions exist will be made between amongst Aerotech personnel.

During well development, the primary criteria used to evaluate whether the well has been completely developed is water clarity. As mentioned above, clear water can often be impossible to obtain with environmental monitoring wells.

The minimum volume of water purged from the well during development will be approximately a minimum of 3 borehole volumes (wells will typically not reach stabilization of water quality parameters before this condition is achieved and may not have reached stability even after this threshold has been achieved). The above is a general guideline for difficult well development. Development water will be stored in 55-gallon Department of Transportation (DOT) -approved drums.

Surveying

If required, wells are surveyed relative to an established benchmark of known elevation above mean sea level to an accuracy of +/- 0.005 foot. The casing is notched or marked on one side to identify a consistent surveying and measuring point.

Decontamination Procedures

Aerotech personnel completing the monitoring well development equipment will also decontaminate between each monitoring well. The decontamination procedure will consist of washing with a non-phosphate solution, followed by a minimum of two tap water rinses. Deionized water may be used for the final rinse.

Waste Storage and Disposal

Decontamination fluids and purge water from well development and sampling activities are stored on site in labeled, DOT-approved storage containers. No containers will be left on-site

without a label indicating the material matric, accumulation date, project name, project address and Aerotech contact information. Unless otherwise specified in the contract with Aerotech, the client is responsible for disposal of investigation derived waste. Should Aerotech be contracted to complete disposal for the client, drums containing investigation derived waste are subsequently transported under manifest to a client- and regulatory-approved facility for disposal.

AEROTECH
Environmental Consulting Inc.

13925 Interurban Avenue South, Suite 210
Seattle, Washington 98168
(360) 710-5899

512 W. International Airport Road, Suite 201
Anchorage, Alaska 99518
(907) 575-6661

LOW-FLOW GROUNDWATER SAMPLING STANDARD OPERATING PROCEDURE

EQUIPMENT

- Sampling and Analyses Plan (SAP)
- Site-specific sampling plan
- Sample location map
- Sample table
- Safety equipment, as specified in the Health and Safety Plan
- Permanent pens and markers (e.g. Sharpies®)
- Field notebook and/or sampling form
- Camera
- YSI water quality monitoring equipment (e.g. YSI monitor and flow through cell)
- Sample containers, precleaned (e.g., I-Chem)
- 55-Gallon Drums
- Two 5-Gallon Buckets
- 3/8" Tubing
- Power Source/cables
- Peristaltic or down-well pump
- Water Level Indicator
- Tool box with hand tools (e.g. socket set, screw drivers)
- Trash bags/plastic sheeting
- Candlestick/cones/barricade
- Caution tape
- Scissors/knife
- Paper towels
- Watch
- Decontamination equipment including tap water and/or deionized water and phosphate-free soap (e.g. Alconox®, Liquinox®)
- Chain-of-custody forms, custody seals, sample labels
- Ziploc® Bags
- Insulated cooler
- Ice
- Plastic bags for sample containers and ice

The following protocol and sampling procedures were designed to meet or exceed standards for groundwater monitoring well sampling, as specified by the State of Washington Department of Ecology *"Standard Operating Procedures for Purging and Sampling Monitoring Wells, Version 1.0,"* dated and approved on October 4, 2011. These procedures are strictly adhered to by Aerotech field staff:

Cross-Contamination Mitigation Protocol

A sampling table is set up adjacent to the well head in order to protect field equipment from contact with the ground, to prevent or minimize the possible introduction of foreign materials into the wells, and in general in order to mitigate the possibility of cross-contamination. Where previous laboratory data is available, or where visual of olfactory indicators provide initial evidence, well sampling order is arranged to proceed with the least contaminated well, often the upgradient groundwater monitoring wells, and sampling order proceeds by sampling wells associated with successively higher contamination levels. Thus, the wells exhibiting the highest contamination levels are sampled last, in order to minimize the possibility of cross contamination.

A fresh pair of disposable Nitrile gloves is worn at each well. Equipment neither disposable nor dedicated to wells, is washed in a dedicated container prepared with non-phosphate detergent and triple rinsed in a second container prepared with distilled and/or deionized water. Surfaces that cannot be readily submerged for the purpose of decontamination, are sprayed with wash water followed by rinse water, and wiped with a fresh disposable paper towel. For shallow wells that require a peristaltic pump, dedicated tubing is left in each well after sampling, however, for deeper wells that require a submersible pump, dedicated tubing is recovered from wells after each use, and deployed to a designated dedicated clean plastic bag, bearing a label indicating well identification information.

Water Level Measurement

Prior to the well purge process and the collection of groundwater samples, groundwater levels are measured at the north side of the ("TOC") with a piezometer/water level indicator, by slowly lowering the sensor into wells prior to purging, in order to minimize disturbances. The water levels are measured twice, with tape a marked in 0.01 foot increments, in order to reduce possible reading error. Where appropriate, free product thickness is measured with gas level indicator paste or an interface indicator. Upon arrival, each well is visual inspected and the condition of the well and well head are noted.

Groundwater Monitoring Well Purge and Sampling Methodologies

Prior to groundwater sample collection, A dedicated length of high density polyethylene tubing is lowered into each well to a level near the middle of the screened interval. A dedicated length of clean silicone tubing is utilized within the pump mechanism. The wells are purged by means of low flow techniques, during which time groundwater is monitored for physical parameters, including temperature, pH, specific conductivity, dissolved oxygen (DO), and oxidation-reduction potential (ORP), by means of a multi-parameter device mounted upon a flow cell, until such time as values recorded have stabilized and equilibrium conditions are verified according to State guidelines. This protocol ensures that collected groundwater samples are

representative of in-situ groundwater conditions. Readings are recorded once every 2 to 5 minutes, including water level measurement. The pumping rate shall remain below 1 L/min during monitoring and sampling procedures. This is verified by periodically filling a one-Liter graduated cylinder and recording the rate, adjusting the pump as necessary. The water column within the well should remain within 5% of the static height during the purge and sample process, if this cannot be achieved, the pump rate will be reduced until the water level stabilizes. The following conditions must be met in three consecutive readings prior to sampling:

• pH	+/- 0.1 standard units
• Specific Conductivity	+/- 10.0 mS/cm for values < 1,000 mS/cm
	+/- 20.0 mS/cm for values > 1,000 mS/cm
• DO	+/- 0.05 mg/L for values < 1 mg/L
	+/- 0.2 mg/L for values > 1 mg/L
• Temperature	+/- 0.1 degrees Celcius
• ORP	+/- 10 mV

Groundwater samples are collected in containers specified by the laboratory for the analyses established at the Site, and in accordance with State of Washington regulations or guidelines. Sample containers are labeled with site name, well identification, and date of collection information. Each sample is documented on a *Chain of Custody* (“”COC”) form, and immediately placed in an iced cooler (maintained at 4 degrees Celcius or less) for transport to a certified laboratory for analysis. Please note that any purge water suspected or confirmed to contain concentrations above the MTCA Cleanup Levels is drummed and left on Site.

Appendix G

Photographs



Setup at B2 Location (MW5 in the Foreground)



Drilling at B3 Location (MW5 to the Left, MW12 to the Right)



Soil Profile of B2



Soil Profile of B3



Area of Soil Borings B6 through B9, at the Northern Property Boundary



Sampling Tube Extractor at B5 Location



Looking Southwest at the Piping and Pump Housing, MW5 with Low-Flow Setup in the Foreground (10/12)



Looking Northwest Down the Property Line from MW5 (10/12)



Off-Ramp Construction Area with MW5 in the Foreground (10/12)



Looking Southeast down the Property Line from the BioSwale (MW11 in the Foreground) (10/12)



View from MW5/6 Looking Southwest Across the Drainage Ditch (Pre-Construction 7/3/18)



Pump Housing located in the Off-Ramp Construction Area to the SW (10/12/18)

Appendix H

Terrestrial Ecological Evaluation

DEPARTMENT OF ECOLOGY
State of Washington

Voluntary Cleanup Program

Washington State Department of Ecology
Toxics Cleanup Program

TERRESTRIAL ECOLOGICAL EVALUATION FORM

Under the Model Toxics Control Act (MTCA), a terrestrial ecological evaluation is necessary if hazardous substances are released into the soils at a Site. In the event of such a release, you must take one of the following three actions as part of your investigation and cleanup of the Site:

1. Document an exclusion from further evaluation using the criteria in WAC 173-340-7491.
2. Conduct a simplified evaluation as set forth in WAC 173-340-7492.
3. Conduct a site-specific evaluation as set forth in WAC 173-340-7493.

When requesting a written opinion under the Voluntary Cleanup Program (VCP), you must complete this form and submit it to the Department of Ecology (Ecology). The form documents the type and results of your evaluation.

Completion of this form is not sufficient to document your evaluation. You still need to document your analysis and the basis for your conclusion in your cleanup plan or report.

If you have questions about how to conduct a terrestrial ecological evaluation, please contact the Ecology site manager assigned to your Site. For additional guidance, please refer to www.ecy.wa.gov/programs/tcp/policies/terrestrial/TEEHome.htm.

Step 1: IDENTIFY HAZARDOUS WASTE SITE	
Please identify below the hazardous waste site for which you are documenting an evaluation.	
Facility/Site Name: Fife RV Center.	
Facility/Site Address: 3410 Pacific Highway East, Fife, Washington 98424	
Facility/Site No:	VCP Project No.:

Step 2: IDENTIFY EVALUATOR			
Please identify below the person who conducted the evaluation and their contact information.			
Name: Justin Foslien			Title: Licensed Geologist
Organization: Aerotech Environmental			
Mailing address: 13925 Interurban Avenue South #210			
City: Tukwila		State: WA	Zip code: 98168
Phone: 206 257 4211	Fax: 206 402 3872	E-mail: justin@dirtydirt.us	

Step 3: DOCUMENT EVALUATION TYPE AND RESULTS

A. Exclusion from further evaluation.

1. Does the Site qualify for an exclusion from further evaluation?

☐ Yes *If you answered **"YES,"** then answer **Question 2**.*

☒ No or Unknown *If you answered **"NO" or "UKNOWN,"** then skip to **Step 3B** of this form.*

2. What is the basis for the exclusion? *Check all that apply. Then skip to **Step 4** of this form.*

Point of Compliance: WAC 173-340-7491(1)(a)

☐ All soil contamination is, or will be,* at least 15 feet below the surface.

☐ All soil contamination is, or will be,* at least 6 feet below the surface (or alternative depth if approved by Ecology), and institutional controls are used to manage remaining contamination.

Barriers to Exposure: WAC 173-340-7491(1)(b)

☐ All contaminated soil, is or will be,* covered by physical barriers (such as buildings or paved roads) that prevent exposure to plants and wildlife, and institutional controls are used to manage remaining contamination.

Undeveloped Land: WAC 173-340-7491(1)(c)

☐ There is less than 0.25 acres of contiguous[#] undeveloped[‡] land on or within 500 feet of any area of the Site and any of the following chemicals is present: chlorinated dioxins or furans, PCB mixtures, DDT, DDE, DDD, aldrin, chlordane, dieldrin, endosulfan, endrin, heptachlor, heptachlor epoxide, benzene hexachloride, toxaphene, hexachlorobenzene, pentachlorophenol, or pentachlorobenzene.

☒ For sites not containing any of the chemicals mentioned above, there is less than 1.5 acres of contiguous[#] undeveloped[‡] land on or within 500 feet of any area of the Site.

Background Concentrations: WAC 173-340-7491(1)(d)

☐ Concentrations of hazardous substances in soil do not exceed natural background levels as described in WAC 173-340-200 and 173-340-709.

* An exclusion based on future land use must have a completion date for future development that is acceptable to Ecology.

‡ "Undeveloped land" is land that is not covered by building, roads, paved areas, or other barriers that would prevent wildlife from feeding on plants, earthworms, insects, or other food in or on the soil.

"Contiguous" undeveloped land is an area of undeveloped land that is not divided into smaller areas of highways, extensive paving, or similar structures that are likely to reduce the potential use of the overall area by wildlife.

B. Simplified evaluation.

1. Does the Site qualify for a simplified evaluation?

☒ Yes *If you answered **"YES,"** then answer **Question 2** below.*

☐ No or Unknown *If you answered **"NO"** or **"UNKNOWN,"** then skip to **Step 3C** of this form.*

2. Did you conduct a simplified evaluation?

☒ Yes *If you answered **"YES,"** then answer **Question 3** below.*

☐ No *If you answered **"NO,"** then skip to **Step 3C** of this form.*

3. Was further evaluation necessary?

☐ Yes *If you answered **"YES,"** then answer **Question 4** below.*

☒ No *If you answered **"NO,"** then answer **Question 5** below.*

4. If further evaluation was necessary, what did you do?

☐ Used the concentrations listed in Table 749-2 as cleanup levels. *If so, then skip to **Step 4** of this form.*

☐ Conducted a site-specific evaluation. *If so, then skip to **Step 3C** of this form.*

5. If no further evaluation was necessary, what was the reason? *Check all that apply. Then skip to **Step 4** of this form.*

Exposure Analysis: WAC 173-340-7492(2)(a)

☐ Area of soil contamination at the Site is not more than 350 square feet.

☒ Current or planned land use makes wildlife exposure unlikely. Used Table 749-1.

Pathway Analysis: WAC 173-340-7492(2)(b)

☐ No potential exposure pathways from soil contamination to ecological receptors.

Contaminant Analysis: WAC 173-340-7492(2)(c)

☐ No contaminant listed in Table 749-2 is, or will be, present in the upper 15 feet at concentrations that exceed the values listed in Table 749-2.

☐ No contaminant listed in Table 749-2 is, or will be, present in the upper 6 feet (or alternative depth if approved by Ecology) at concentrations that exceed the values listed in Table 749-2, and institutional controls are used to manage remaining contamination.

☐ No contaminant listed in Table 749-2 is, or will be, present in the upper 15 feet at concentrations likely to be toxic or have the potential to bioaccumulate as determined using Ecology-approved bioassays.

☐ No contaminant listed in Table 749-2 is, or will be, present in the upper 6 feet (or alternative depth if approved by Ecology) at concentrations likely to be toxic or have the potential to bioaccumulate as determined using Ecology-approved bioassays, and institutional controls are used to manage remaining contamination.

C. Site-specific evaluation. A site-specific evaluation process consists of two parts: (1) formulating the problem, and (2) selecting the methods for addressing the identified problem. Both steps require consultation with and approval by Ecology. *See* WAC 173-340-7493(1)(c).

1. Was there a problem? *See* WAC 173-340-7493(2).

☐ Yes *If you answered **"YES,"** then answer **Question 2** below.*

☐ No *If you answered **"NO,"** then identify the reason here and then skip to **Question 5** below:*

- ☐ No issues were identified during the problem formulation step.
- ☐ While issues were identified, those issues were addressed by the cleanup actions for protecting human health.

2. What did you do to resolve the problem? *See* WAC 173-340-7493(3).

☐ Used the concentrations listed in Table 749-3 as cleanup levels. *If so, then skip to **Question 5** below.*

☐ Used one or more of the methods listed in WAC 173-340-7493(3) to evaluate and address the identified problem. *If so, then answer **Questions 3 and 4** below.*

3. If you conducted further site-specific evaluations, what methods did you use? *Check all that apply. See* WAC 173-340-7493(3).

- ☐ Literature surveys.
- ☐ Soil bioassays.
- ☐ Wildlife exposure model.
- ☐ Biomarkers.
- ☐ Site-specific field studies.
- ☐ Weight of evidence.
- ☐ Other methods approved by Ecology. If so, please specify:

4. What was the result of those evaluations?

- ☐ Confirmed there was no problem.
- ☐ Confirmed there was a problem and established site-specific cleanup levels.

5. Have you already obtained Ecology's approval of both your problem formulation and problem resolution steps?

☐ Yes If so, please identify the Ecology staff who approved those steps:

☐ No

Step 4: SUBMITTAL

Please mail your completed form to the Ecology site manager assigned to your Site. If a site manager has not yet been assigned, please mail your completed form to the Ecology regional office for the County in which your Site is located.



Northwest Region: Attn: VCP Coordinator 3190 160th Ave. SE Bellevue, WA 98008-5452	**Central Region:** Attn: VCP Coordinator 15 W. Yakima Ave., Suite 200 Yakima, WA 98902
Southwest Region: Attn: VCP Coordinator P.O. Box 47775 Olympia, WA 98504-7775	**Eastern Region:** Attn: VCP Coordinator N. 4601 Monroe Spokane WA 99205-1295

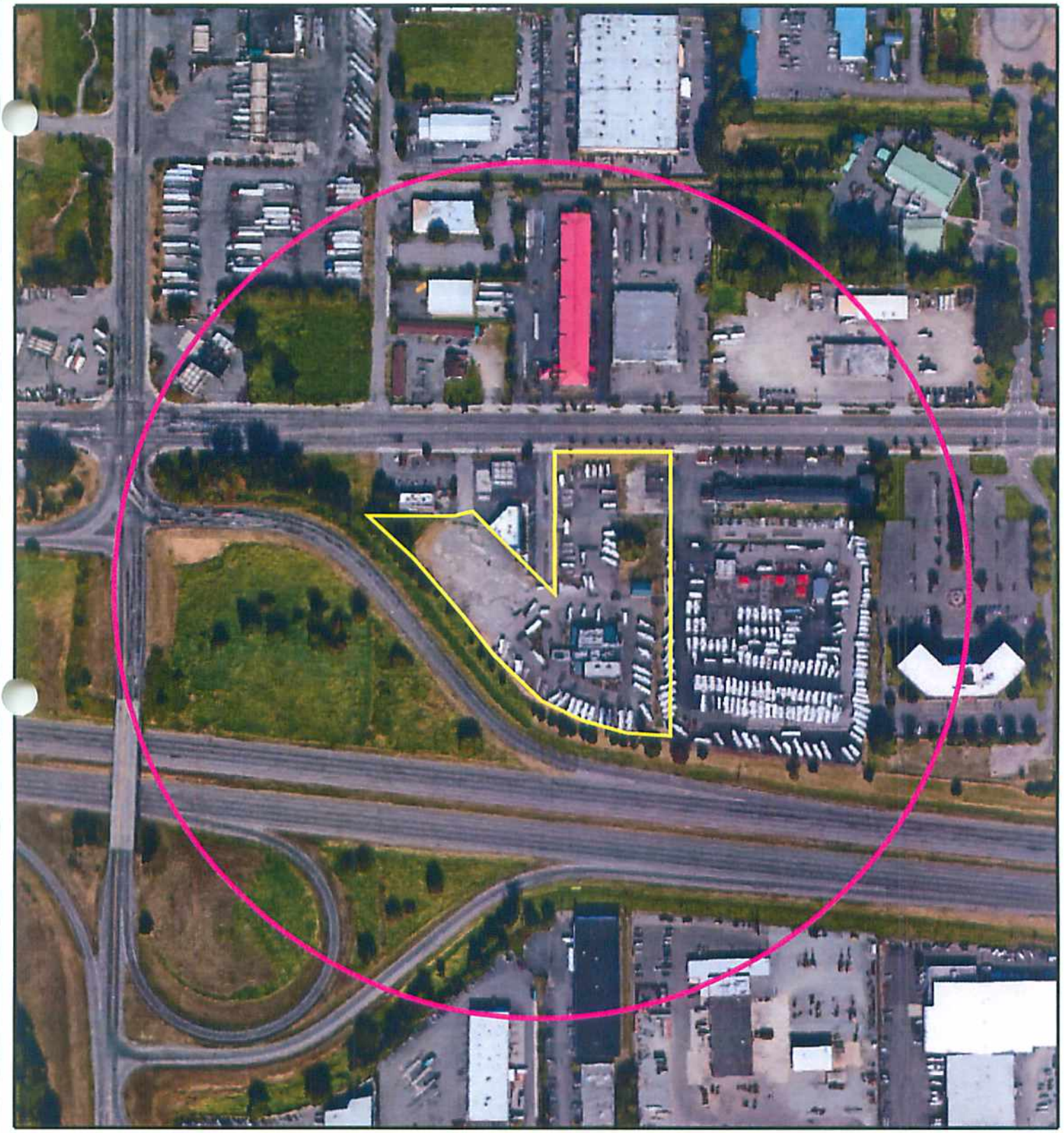

Subject Site

0 200 400

SCALE (feet)

500-Foot Radius of Site

AEROTECH ENVIRONMENTAL CONSULTING

500-FOOT RADIUS MAP

Fife RV Center
3410 Pacific Highway East
Fife, Washington

Date: 12/27/16
By: Nick Gerkin
Figure: TEE

Table 749-1

Simplified Terrestrial Ecological Evaluation-Exposure Analysis Procedure

Estimate the area of contiguous (connected) undeveloped land on the site or within 500 feet of any area of the site to the nearest 1/2 acre (1/4 acre if the area is less than 0.5 acre).	
1) From the table below, find the number of points corresponding to the area and enter this number in the field to the right.	~ 2.0
Area (acres) / Points 0.25 or less / 4 0.5 / 5 1.0 / 6 1.5 / 7 2.0 / 8 2.5 / 9 3.0 / 10 3.5 / 11 4.0 or more / 12	8
2) Is this an industrial or commercial property? If yes, enter a score of 3. If no, enter a score of 1	3
3)[a] Enter a score in the box to the right for the habitat quality of the site, using the following rating system[b]. High=1, Intermediate=2, Low=3	1
4) Is the undeveloped land likely to attract wildlife? If yes, enter a score of 1 in the box to the right. If no, enter a score of 2.[c]	1
5) Are there any of the following soil contaminants present: Chlorinated dioxins/furans, PCB mixtures, DDT, DDE, DDD, aldrin, chlordane, dieldrin, endosulfan, endrin, heptachlor, benzene hexachloride, toxaphene, hexachlorobenzene, pentachlorophenol, pentachlorobenzene? If yes, enter a score of 1 in the box to the right. If no, enter a score of 4.	4
6) Add the numbers in the boxes on lines 2-5 and enter this number in the box to the right. If this number is larger than the number in the box on line 1, the simplified evaluation may be ended.	9

Notes for Table 749-1

[a] It is expected that this habitat evaluation will be undertaken by an experienced field biologist. If this is not the case, enter a conservative score of (1) for questions 3 and 4.

[b] **Habitat rating system.** Rate the quality of the habitat as high, intermediate or low based on your professional judgment as a field biologist. The following are suggested factors to consider in making this evaluation:

> **Low:** Early successional vegetative stands; vegetation predominantly noxious, nonnative, exotic plant species or weeds. Areas severely disturbed by human activity, including intensively cultivated croplands. Areas isolated from other habitat used by wildlife.

High: Area is ecologically significant for one or more of the following reasons: Late-successional native plant communities present; relatively high species diversity; used by an uncommon or rare species; priority habitat (as defined by the Washington Department of fish and Wildlife); part of a larger area of habitat where size or fragmentation may be important for the retention of some species.

Intermediate: Area does not rate as either high or low.

[c] Indicate "yes" if the area attracts wildlife or is likely to do so. Examples: Birds frequently visit the area to feed; evidence of high use b mammals (tracks, scat, etc.); habitat "island" in an industrial area; unusual features of an area that make it important for feeding animals; heavy use during seasonal migrations.

[Area Calculation Aid] [Aerial Photo with Area Designations] [TEE Table 749-1] [Index of Tables]

[Exclusions Main] [TEE Definitions] [Simplified or Site-Specific?] [Simplified Ecological Evaluation] [Site-Specific Ecological Evaluation] [WAC 173-340-7493]

[TEE Home]

Table 749-2

Priority contaminants of ecological concern for sites that qualify for the simplified terrestrial ecological evaluation[a]

Priority Contaminant	Soil Concentration (mg/kg)	
	Unrestricted Land Use[b]	Industrial or Commercial Site
METALS[c]		
Antimony	See Note [d]	See Note [d]
Arsenic III	20 mg/kg	20 mg/kg
Arsenic IV	95 mg/kg	260 mg/kg
Barium	1,250 mg/kg	1,320mg/kg
Beryllium	25 mg/kg	See Note [d]
Cadmium	25 mg/kg	36 mg/kg
Chromium (total)	42 mg/kg	135 mg/kg
Cobalt	See Note [d]	See Note [d]
Copper	100 mg/kg	550 mg/kg
Lead	220 mg/kg	220 mg/kg
Magnesium	See Note [d]	See Note [d]
Manganese	See Note [d]	23,500 mg/kg
Mercury, inorganic	9 mg/kg	9 mg/kg
Mercury, organic	0.7 mg/kg	0.7 mg/kg
Molybdenum	See Note [d]	71 mg/kg
Nickel	100 mg/kg	1,850 mg/kg
Selenium	0.8 mg/kg	0.8 mg/kg
Silver	See Note [d]	See Note [d]
Tin	275 mg/kg	See Note [d]
Vanadium	26 mg/kg	See Note [d]
Zinc	270 mg/kg	570 mg/kg
PESTICIDES		
Aldicarb/aldicarb sulfone (total)	See Note [d]	See Note [d]
Aldrin	0.17 mg/kg	0.17 mg/kg
Benzene hexachloride (including lindane)	10 mg/kg	10 mg/kg

Carbofuran	See Note [d]	See Note [d]
Chlordane	1 mg/kg	7 mg/kg
Chlorpyrifos/chlorpyrifos-methal (total)	See Note [d]	See Note [d]
DDT/DDD/DDE	1 mg/kg	1 mg/kg
Dieldrin	0.17 mg/kg	0.17 mg/kg
Endosulfan	See Note [d]	See Note [d]
Endrin	0.4 mg/kg	0.4 mg/kg
Heptachlor/heptachlor epoxide (total)	0.6 mg/kg	0.6 mg/kg
Hexachlorobenzene	31 mg/kg	31 mg/kg
Parathion/methyl parathion (total)	See Note [d]	See Note [d]
Pentachlorophenol	11 mg/kg	11 mg/kg
Toxaphene	See Note [d]	See Note [d]
OTHER CHLORINATED ORGANICS		
Chlorinated dibenzofurans (total)	3E-06 mg/kg	3E-06 mg/kg
Dioxins	5E-06 mg/kg	5E-06 mg/kg
Hexchlorophene	See Note [d]	See Note [d]
PCB mixtures (total)	2 mg/kg	2 mg/kg
Pentachlorobenzene	168 mg/kg	See Note [d]
OTHER NONCHLORINATED ORGANICS		
Acenaphthene	See Note [d]	See Note [d]
Benzo(a)pyrene	30 mg/kg	300 mg/kg
Bis (2-ethylhexyl) phthalate	See Note [d]	See Note [d]
Di-n-butyl phthalate	200 mg/kg	See Note [d]
PETROLEUM		
Gasoline Range Organics	200 mg/kg	12,000 mg/kg except that the concentration shall not exceed residual saturation at the soil surface.
Diesel Range Organics Common examples of diesel range organics include: Diesel #2, Fuel Oil #2, and light oil including some bunker oils. Refer to Table 830-1	460 mg/kg	15,000 mg/kg except that the concentration shall not exceed residual saturation at the soil surface.

Table 749-2 Notes

[a] Caution on misusing these chemical concentration numbers. These values have been developed for use at sites where a site-specific terrestrial ecological evaluation is not required. They are not intended to be protective of terrestrial ecological receptors at every site. Exceedances of the values in this table do not necessarily trigger requirements for cleanup action under this chapter. The table is not intended for purposes such as evaluating sludges or wastes.

This list does not imply that sampling must be conducted for each of these chemicals at every site. Sampling should be conducted for those chemicals that might be present based on available information, such as current and past uses of chemicals at the site.

[b] Applies to any site that does not meet the definition of industrial or commercial.

[c] For arsenic, use the valence state most likely to be appropriate for site conditions, unless laboratory information is available. Where soil conditions alternate between saturated, anaerobic and unsaturated, aerobic states, resulting in the alternating presence of arsenic III and arsenic V, the arsenic III concentrations shall apply.

[d] Safe concentration has not yet been established.

[Area Calculation Aid] [Aerial Photo with Area Designations] [TEE Table 749-1] [TEE Table 749-2] [TEE Table 749-3] [TEE Table 749-4] [TEE Table 749-5] [TEE Table 830-1]

[Exclusions Main] [TEE Definitions] [Simplified or Site-Specific?] [Simplified Ecological Evaluation] [Site-Specific Ecological Evaluation] [WAC 173-340-7493]

[TEE Home]

Appendix I

Supplemental Documents – Previously Proposed Development with As-Builts

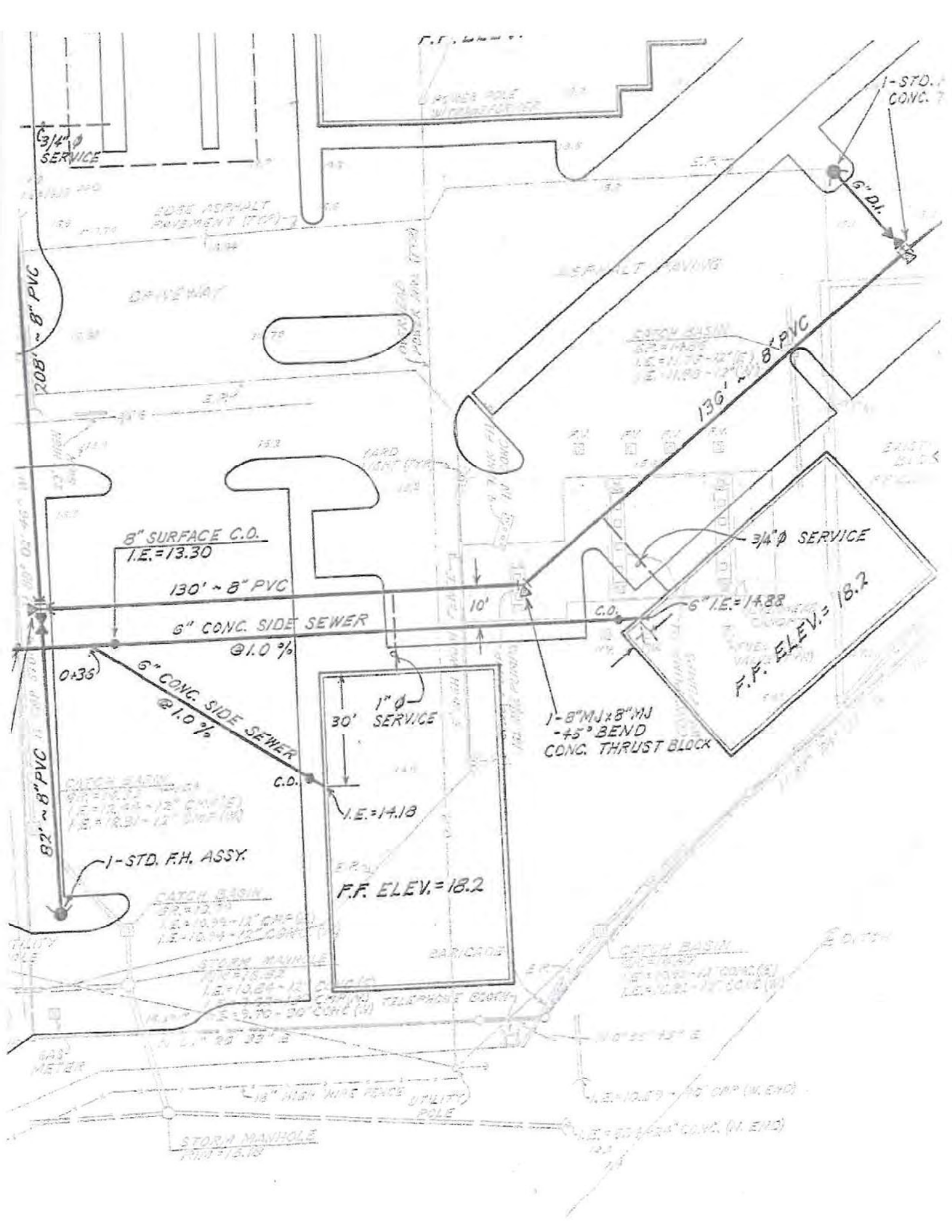
3/4" Ø SERVICE
208' ~ 8" PVC
8" SURFACE C.O.
I.E.=13.30
130' ~ 8" PVC
6" CONC. SIDE SEWER
@1.0 %
0+35
6" CONC. SIDE SEWER
@1.0 %
82' ~ 8" PVC
1-STD. F.H. ASSY.
C.O.
I.E.=14.18
1" Ø SERVICE
30'
F.F. ELEV.=18.2
1-8"MJ x 8"MJ
-45° BEND
CONC. THRUST BLOCK
10'
C.O.
6" I.E.=14.88
3/4" Ø SERVICE
F.F. ELEV.=18.2
130' ~ 8" PVC
6" D.I.
1-STD.
CONC.
EDGE ASPHALT PAVEMENT (TYP.)
DRIVEWAY
ASPHALT PAVING
CATCH BASIN
STORM MANHOLE
BARRICADE
GAS METER
UTILITY POLE
STORM MANHOLE

Appendix J

Supplemental Documents – RZA Reports on Jack in the Box Parcel

Subsurface Exploration and Geotechnical Engineering Report
Proposed Jack-In-The-Box Restaurant
Pacific Highway South and Port of Tacoma Road
Fife, Washington

Prepared for

Foodmaker, Inc.
2395 American Avenue
Hayward, California 94545

Prepared By

Rittenhouse-Zeman & Associates, Inc.
1400 - 140th Avenue N.E.
Bellevue, Washington 98005

December 1987

W-5435

2 December 1987

W-5435

Foodmaker, Inc.
2395 American Ave.
Hayward, California 94545

Attention: Mr. Chris Smith

Subject: Subsurface Exploration and Geotechnical Engineering Report
Proposed Jack-In-The-Box Restaurant
Pacific Highway South and Port of Tacoma Road
Fife, Washington

Gentlemen:

We are pleased to present herein a copy of the above referenced report. This report presents the results of our subsurface exploration and geotechnical engineering study relative to the foundation and construction considerations for the proposed project. Authorization to proceed with this study was provided verbally from Chris Smith of Foodmaker, Inc. on 2 November 1987. This report has been completed in general accordance with our preliminary findings and Proposal for Supplemental Geotechnical Services in a letter dated 30 October 1987.

We appreciate this opportunity to be of service to you and will be pleased to discuss the contents of this report or other aspects of the project with you at your convenience.

Respectfully submitted,

RITTENHOUSE-ZEMAN & ASSOCIATES, INC.

James S. Dransfield, P.E.
Senior Project Engineer

SUBSURFACE EXPLORATION AND
GEOTECHNICAL ENGINEERING REPORT
PROPOSED JACK-IN-THE-BOX RESTAURANT
PACIFIC HIGHWAY SOUTH AND PORT OF TACOMA ROAD
FIFE, WASHINGTON

1.0 SUMMARY

The proposed project construction is considered feasible with respect to the subsurface conditions encountered at the subject site. A brief summary of the main project geotechnical considerations is presented below:

- Our subsurface exploration program at the site consisted of two backhoe test pits and one hollow-stem auger boring.
- Subsurface conditions disclosed in our explorations generally consisted of 5 to 6 feet of medium dense to very dense gravelly sand fill overlying roughly 14 feet of soft to medium stiff silt with interbedded loose sand, underlain by denser sands with interbedded silts to the bottom of our deepest exploration at 59 feet the ground surface. The groundwater table was encountered approximately 17 feet below the ground surface.
- In our opinion, shallow spread footings founded upon either a preloaded fill or a prerolled subgrade would perform satisfactorily with respect to bearing capacity. However, long-term settlements of footings founded on existing site conditions are anticipated to be on the order of 2 inches. A short-term preload could reduce the anticipated total long-term settlements to 1 inch or less. If the owner cannot allow time to surcharge the site, and cannot tolerate the risk of settlement associated with "floating" the foundation, consideration should be given to a pile foundation.
- The risk of settlement of the floor slab constructed on the existing site grade is moderate. Again, the amount of settlement could be reduced by a site preload. Alternatively, only minimal settlements would be likely with a structurally supported floor in conjunction with a pile foundation.

This summary is presented for introductory purposes and should be used in conjunction with the full text of this report. The project description, site

conditions and our detailed design recommendations are presented in the text of this report. The exploration procedures and logs are presented in Appendix A.

2.0 PROJECT DESCRIPTION

The site is a rectangular shaped lot located roughly 100 feet east of the southeast corner of the intersection of Pacific Highway South and Port of Tacoma Road in Fife, Washington. The parcel has about 150 feet of frontage along Pacific Highway South, and is roughly 130 feet deep in a north-south direction.

The proposed project would consist of the construction of a single-story restaurant, with slab-on-grade floors. We understand footing loads will be moderately light. Major portions of the north side of the site are already asphalt paved and will serve as future parking areas. The portion of the site immediately surrounding the restaurant is to be developed for drive-thru lanes and dumpster aprons with rigid concrete pavement. We understand that the new building and surrounding pavement will be at approximately the same elevation as existing site grade. The location of the proposed structure and the approximate locations of the explorations accomplished for this study are shown on the Site and Exploration Plan, Figure 1.

The purpose of this study was to establish general subsurface conditions at the site, from which conclusions and recommendations for foundation design and construction for the project could be formulated. The scope of work consisted of field explorations, geotechnical engineering analyses and report preparation. In the event of any changes in the nature, design or location of the structures, the conclusions and recommendations contained in this report should be reviewed and modified, if necessary, to reflect the changes. This report has been prepared for the exclusive use of Foodmaker, Inc. and their agents, for specific application to this project in accordance with generally accepted geotechnical engineering practices.

3.0 SITE CONDITIONS

The site conditions were evaluated for this study in October and November 1987. The surface and subsurface conditions are described below, while the exploration

procedures and interpretive logs of the explorations are apresented in Appendix A. The proposed site development and approximate locations of the explorations accomplished for this study are indicated on the Site and Exploration Plan, Figure 1.

3.1 SURFACE CONDITIONS

The topography across the parcel was observed to be fairly flat-lying, with the exception of a triangular-shaped detention pond roughly 6 feet deep and about 50 feet on each side in dimension. The detention pond was located immediately south of the building pad. The southeast corner of the building pad, and areas to the east and north were mostly asphalt paved. The majority of the building pad and portions of the site to the west were non-paved. Only sparse vegetation was noted on the non-paved portions of the site at the time of our study. No surface water was noted at the time of our site visit. However, the low area on the site reportedly serves as a storm water detention basin.

3.2 SUBSURFACE CONDITIONS

The subsurface conditions encountered in our explorations across the site consisted of a 5 to 6 foot layer of relatively dense sand fill over interbedded softer alluvial deposits. The two test pits and one boring were advanced within the building pad area and encountered 5 to 6 feet of medium dense to very dense, gravelly sand (fill), with one interbedded silt layer at 3 to 3-1/2 feet in test pit TP-2. Intermixed construction debris was noted in the lower portions of the fill in both test pits. Beneath the sand fill, soft to medium stiff, wet to saturated brownish-gray silt with some intermixed peat was encountered which extended to 19 feet below the ground surface. An interbedded silty, fine sand layer was encountered at 12 to 14 feet below the ground surface in our test boring. Beneath the soft to medium stiff silt layer, medium dense to dense dark gray to black, silty, fine sand was encountered to 41-1/2 feet below the ground surface. A 4-1/2 foot layer of soft silt was encountered below the medium dense to dense sand. The test boring bottomed in a layer of dense silty, sand interbedded with very stiff to hard fine sandy silt, to the full depth of our exploration at 59 feet below the ground surface.

Groundwater was measured in an observation well (installed during drilling) at roughly 17 feet below the ground surface twelve days after completion of the drilling. Slight seepage was noted in our test pits at 10.5 feet below the ground surface. It should be noted that the groundwater level and subsurface seepage volumes may fluctuate due to variations in rainfall, season, the level of the adjacent detention pond, changes in site utilization and other factors.

4.0 CONCLUSIONS AND RECOMMENDATIONS

The project site is to be developed for a single-story restaurant with slab-on-grade floors, surrounded by asphalt-paved parking and driveways. In addition to asphalt-paved areas, we understand a concrete drive-thru lane is to be constructed and a concrete pad will be installed in front of the trash enclosure. We understand grades will remain at roughly the same elevation, to match the level of the existing parking area to the north.

Based on our understanding of construction of nearby buildings, and reported site history, we understand the site was filled with the 5 to 6 feet of fill to its present level at least two to three years ago. We understand the nearby light structures including a high single-story restaurant and a single-story deli were "floated" on the upper sand fill with no mitigative site pretreatment. Based upon our explorations, laboratory testing, and our understanding of site history, the parcel appears adequate for the proposed development, utilizing shallow foundation support and slab-on-grade floors without pretreatment, assuming that your structure can tolerate some differential settlement. The risk of somewhat greater settlements should be anticipated over the long-term (say 10 to 20 years) if the structure is floated on the existing site soils. If the structure is not settlement tolerant, it would be necessary to surcharge or use piles. Surcharging is often more economical but does add a time constraint to construction. A pile foundation and a structural floor would provide more positive assurance with regard to settlement and can be installed rapidly.

We estimate long-term settlements of as much as 2 inches may occur if the building is "floated" on existing site grade. Settlements could be reduced to 1 inch or

less if a surcharge of 5 feet is placed on the site for roughly 45 to 60 days. Based upon our previous discussions with the owner, we assume that settlements exceeding 1 inch would not be acceptable. The following recommendations in this report therefore, are based on our recommended alternative of surcharging the building pad, and then removing that surcharge prior to construction of a slab-on-grade and shallow foundation system. We can provide more detailed information for the pile foundation option if desired.

If the owner elects to "float" the structure, the following recommendations would apply (excluding, of course, the preloading discussion). Where the fill is penetrated, or structures or utilities are installed more than 18 inches below grade, we recommend overexcavating 2 feet lower and backfilling with "structural fill" (as described subsequently).

4.1 Site Preparation

All vegetation, fill mounds, topsoil and other debris on the surface of the site should be removed from building and pavement areas as a first step in site preparation and prior to preloading. The subgrade surface should then be compacted to a minimum of 90 percent density, using ASTM:D 1557 as the standard. The preload fill below slab or pavement grade should be then be placed as "structural fill" (as described in the subsequent section), compacted to 90 percent density at least up to finished floor subgrade elevation. Fill placed above finished grades need only be nominally compacted to allow for equipment traffic and easy passage. Settlement plates roughly 18 inches square should be placed at the base of the fill prior to fill placement, fitted with pipes extending up through the fill to serve as survey monuments to monitor site settlement response with time.

With increasing thickness of preload fill and longer duration for the preload, future settlements would be reduced and site densification would increase. We have performed a consolidation test on a sample of the compressible silts obtained at roughly 10 feet below the ground surface. The results of this test are attached as Appendix B at the end of this report. We would recommend placement of about

5 feet of fill for about 45 to 60 days as a minimum preloading duration for the site. The settlement plates should be monitored by survey twice weekly immediately after their installation, and weekly thereafter. We should be provided with the surveying results of the settlement plates during preloading, so that the progress of the preload can be evaluated, and so that the preload fill can be removed as soon as possible to accommodate the remaining construction activities.

4.2 Structural Fill

All fill placed beneath building areas, parking areas, drives and walkways, should be placed in accordance with the recommendations herein for structural fill. Prior to placement of structural fill, the surfaces to receive soil should be prepared as previously recommended. Structural fill should be placed in loose lifts not exceeding 8 inches in thickness. Individual lifts should be mechanically compacted to a density of at least 90 percent of the modified Proctor maximum density (ASTM:D 1557). We recommend that a representative of our firm be present during placement of structural fill to observe the work and perform a representative number of in place density tests. In this way, the adequacy of the earthwork may be evaluated as the grading progresses.

The suitability of soils for structural fill use depends primarily on the gradation and moisture of the soil when it is placed. As the amount of fines (that portion passing the U.S. No. 200 sieve) increases, the soils become increasingly sensitive to small changes in moisture content and adequate compaction becomes more difficult or impossible to achieve. Portions of the near surface soils we encountered on the site contained more than about 5 percent fines by weight, and could not be consistently compacted to a firm, non-yielding condition when the moisture content is more than about 2 percent above optimum. Therefore, at this site, earthwork should be scheduled during warm, dry weather, in order to use the onsite soils as structural fill. Even then, delays in grading are common due to inclement weather. If rain occurs while the subgrade is exposed or during placement of onsite silty materials (or any soil with over 5 percent fines), the wetted material must be allowed to dry prior to additional filling. It may be necessary to scarify the

upper layer, allow it to dry, and then recompact prior to additional filling. Over-excavation and removal of wet materials may be necessary if weather conditions preclude drying and recompaction.

If the site soils cannot be used for fill, due to their elevated silt and moisture content, it may be expedient to import a "clean" granular material for structural fill use. Similarly, only "clean" granular material should ideally be utilized for preload fill, since such material could be reused as structural fill during most weather conditions. In this case, the imported soils should contain no more than 5 percent (by weight) material passing the U.S. No. 200 sieve when measured on the minus No. 4 fraction. A material of this type may be successfully placed and compacted under a wide variety of weather conditions. Structural fill should be free of organics and other deleterious material with individual particles no greater than 6 inches in diameter.

4.3 Foundations

The proposed foundation may be supported by conventional spread or continuous footings. These foundation elements should be supported by the existing medium to very dense fill soils, or structural fill placed directly above these suitable bearing soils. We anticipate that footing loads will be light to moderate. Contingent on this condition, we recommend that the foundations be designed with an allowable bearing pressure of 2100 pounds per square foot (psf). This allowable bearing pressure may be increased by up to one-third to accommodate seismic or transient loads. Exterior footings should penetrate at least 18 inches below lowest surrounding ground surface for frost protection. Interior footings need only extend 12 inches below the surrounding ground or slab surfaces. All footings should have a minimum width of at least 12 inches. In all cases, footings must penetrate into the prescribed bearing stratum. Foundation elements should not be set in or above loose or disturbed soils or topsoil. For foundation elements on the site founded upon the preloaded sand fills, maximum future total settlements may be on the order of 1 inch with differential settlement equal to roughly one-half of the total observed. If loose, disturbed or soft materials are left within

the foundation area prior to concrete placement, the above settlements may be increased. Therefore, it would be appropriate to have the conditions of all footings observed by the geotechnical engineer or his representative immediately prior to concrete placement, in order to confirm bearing conditions are uniform and consistent with those assumed in design.

4.4 Slab-On-Grade Floors

The subgrade to support the ground level floor slab should be prepared in accordance with our previous site preparation recommendations. Slabs-on-grade should be founded on a preloaded fill with its surface compacted to at least 90 percent density (ASTM:D 1557). We recommend the uppermost 4 inches of fill beneath the slab consist of clean, sand and gravel, crushed rock or pea gravel, to serve as a capillary break and working surface. The fines content of the capillary break should be limited to 5 percent or less, and the capillary break should contain at least 40 percent gravel, by weight. Additionally, an impervious moisture barrier should be utilized to protect the slab from dampness. If the floor slab level is near or below adjacent exterior grades, perforated pipe perimeter drains should be installed around the buildings and footing trenches.

4.5 Drainage Considerations

Portions of the subsoils are silty and can result in the development of a temporarily perched groundwater condition. Additionally, traffic across the soils when they are wet will lead to the disturbance of otherwise firm strata. Therefore, prior to site work and construction, the contractor should be prepared to carry surface runoff around the exposed ground. This may be accomplished by the use of open ditches or other measures.

In planning, site grades should be set so that water does not collect adjacent to the building. Instead, the ground should be sloped away from the structures so that runoff may be carried to the storm drain system. All perimeter footings and retaining walls should be provided with a perforated pipe drain at the base. This drainpipe should be fully enveloped by at least 6 inches of pea gravel. The foundation drainage system should be routed via tight-line downslope by gravity to

a suitable discharge point. Roof and surface runoff should not discharge into the footing drain system. Instead, a separate tight-line drain or splashblocks should be used. In those areas where excavations are made, seepage zones may develop from cut faces. Such localized seepage areas should be blanketed by rock to control piping and erosion.

4.6 Pavement

We understand the existing asphalt-paved parking area to the north will be used for the facility. Some portions of the south half of the site will be asphalt-paved, and other areas will be developed to support rigid concrete pavement for drive-thru lanes and sidewalks, and dumpster apron. Pavement design, it must be recognized, is a compromise between high initial cost with little maintenance on one side and low initial cost coupled with the need for periodic repairs. As a result, the owner will need to take part in development of the appropriate pavement sections. Critical features which govern the durability of a surfacing include the stability of the subgrade, the presence or absence of moisture, free water and organics, the fines content of the subgrade soils, the traffic volume, and the frequency of use by heavy vehicles.

4.6.1 Asphalt Pavement

The on-site soils are relatively dense sands with some silt and exhibit moderate subgrade support characteristics. We would recommend the surface of the subgrade be compacted to 90 percent density (ASTM:D 1557). A recommended minimum pavement section for the parking areas and drive-thru lanes would have an asphaltic-concrete thickness of 3 inches underlain by a minimum of 4 inches of crushed aggregate.

If the risk of some cracking of the asphalt and the attendant need for periodic maintenance could be tolerated, a thinner pavement section could be considered. This may best be evaluated during construction, when the performance of the existing pavement under heavy truck traffic can be observed. A possible alternative section would be to construct a thicker pavement section in heavy traffic lanes such as main driveways, entrances, etc., and to use a thinner section for dedicated parking areas not subjected to truck or heavy traffic.

4.6.2 Rigid Concrete Pavement

For rigid pavment design, we recommend utilizing a modulus of vertical subgrade reaction of 200 pci (pounds per cubic inch), if the concrete roadway is underlain by free-draining granular backfill compacted to 90 percent density using ASTM:D 1557 as the standard. We have assumed a working stress (modulus of rupture) in the concrete of 335 psi. For design of concrete drive-thru lanes and dumpster areas, we assumed 100,000 equivalent 18 kip axle-loads occurring over the 20-year design life. Based on review of design charts ("Principles of Pavement Design", Yoder and Witzak (1975)), a minimum slab thickness of 6 inches would be recommended for both drive-thru lanes and the dumpster approach apron.

5.0 CLOSURE

The conclusions and recommendations presented in this report are based on the explorations accomplished for this study. The number, location and depth of the explorations were completed within the site and proposal constraints so as to yield the information used to formulate the design recommendations. The integrity of the foundation depends on proper site preparation and construction procedures. Because of the settlement sensitivity of the facility, geotechnical engineering decisions may be required in the event that localized variations become apparent during construction. It is recommended that we be retained to provide geotechnical engineering services during the site preparation, preload placement, and foundation construction phases of this project.

Respectfully submitted,

RITTENHOUSE-ZEMAN & ASSOCIATES, INC.

James S. Dransfield, P.E.
Senior Project Engineer

Kurt W. Groesch, P.E.
Associate





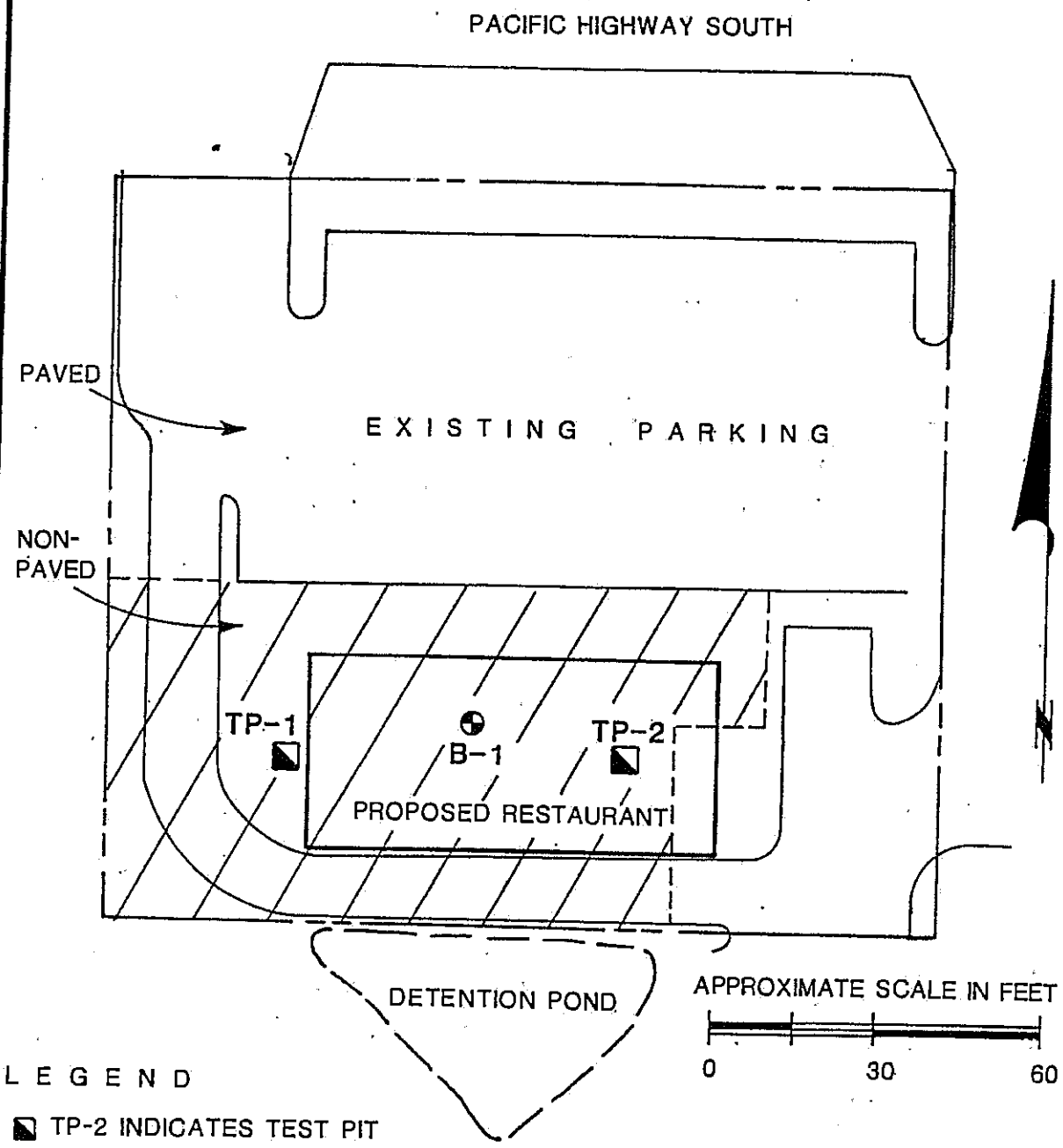

LEGEND

TP-2 INDICATES TEST PIT NUMBER & APPROXIMATE LOCATION

B-1 INDICATES BORING NUMBER & APPROXIMATE LOCATION

FIFE JACK-IN-THE-BOX

SITE & EXPLORATION PLAN

FIGURE 1

W.O. W-5435
BY JSD
DATE NOV 1987
SCALE NOTED

Base map from Schematic Site Plan provided by client

RITTENHOUSE-ZEMAN & & ASSOCIATES, INC.
Geotechnical & Hydrogeological Consultants
1400 140th Avenue N.E.
Bellevue, WA 98005

RZA

APPENDIX A

SUBSURFACE EXPLORATION PROCEDURES AND LOGS

App A

APPENDIX A

W-5435

SUBSURFACE EXPLORATION

The field exploration program conducted for this study consisted of advancing a series of 2 test pits and one deep test boring. The approximate exploration locations are illustrated on the Site and Exploration Plan, Figure 1. The locations were obtained in the field by pacing from existing site features.

Test Pit Excavations

The test pits were excavated with a rubber-tired backhoe on 22 October 1987, by a local excavating contractor. The test pits were observed and logged by an engineering geologist from our firm. Disturbed but representative samples of the soils in the test pits were retrieved, classified in the field and transported in plastic bags to our laboratory for detailed evaluation and classification. The test pit logs are presented in this appendix and are based on the inspection of the samples secured and the field logs. The relative soil densities indicated on the test pit logs are interpretative descriptions based on the conditions observed during the excavation.

Hollow Stem Auger Boring

The boring was drilled on 5 November 1987 by a local exploration drilling company under subcontract to our firm. The boring consisted of advancing a 4-inch inside diameter, hollow-stem auger with a truck-mounted drill rig. During the drilling process, samples were obtained at generally 2.5 or 5.0 foot depth intervals. The borings were continuously observed and logged by an engineering geologist from our firm.

Undisturbed samples were obtained by pushing a 3-inch outside diameter, seamless steel Shelby tube into the soil by the hydraulic system on the drill rig in accordance with ASTM:D 1587. Since the thin wall tube is pushed rather than driven,

continued

the sample obtained is considered relatively undisturbed. The samples were classifed in the field by examining each end prior to sealing with plastic caps. The samples were then transported to our laboratory where they were extruded for further classification and laboratory testing.

Disturbed samples were obtained by using the Standard Penetration Test Procedure as described in ASTM:D 1586. This test and sampling method consists of driving a standard 2-inch outside diameter split barrel sampler a distance of 18 inches into the soil with a 140 pound hammer free falling a distance of 30 inches. The number of blows for each 6 inch interval is recorded. The number of blows required to drive the sampler the final 12 inches is considered the Standard Penetration Resistance ("N") or blow count. The blow count is presented graphically on the boring logs in this appendix. If a total of 50 blows is recorded within one 6 inch interval, the blow count is recorded as 50 blows for the number of inches of penetration. The resistance, or "N" value, provides a measure of the relative density of granular soils or the relative consistency of cohesive soils.

The soil samples obtained from the split-barrel sampler were classified in the field and representative portions placed in watertight containers. The samples were then transported to our laboratory for further visual classification and laboratory testing. Samples are generally saved for a period of 30 days unless special arrangements are made.

The boring logs presented in this appendix are based on the drilling action, inspection of the samples secured, laboratory results and field logs. The various types of soils are indicated as well as the depths where the soils or characteristics of the soils changed. It should be noted that these changes may have been gradual, and if the changes occured between sample intervals, they were interpreted.

The ground water conditions observed during the exploration program are indicated on the boring log and test pit logs. These subsurface water conditions were

continued

evaluated by observing the moisture condition of the samples, the free water on the sampling rods or the sidewalls of the excavation in the case of the test pits. The ground water level is indicated on the boring logs where appropriate by the water symbol. An observation well was installed in the boring to monitor ground water levels following drilling. The observation well consists of a 3/4-inch diameter slotted PVC pipe placed in the boring, which extended to the ground surface.

TEST PIT LOGS

Depth (feet)	Soil Classification	W-5435

Test Pit TP-1

0.0 - 2.5	Dense, moist to wet, brown, gravelly SAND with trace silt (Fill)
2.5 - 6.0	Dense, moist to wet, gray, gravelly SAND; miscellaneous debris including barbed wire, wood, etc. (Fill)
6.0 - 14.0	Soft, wet to saturated, brown-gray SILT with interbedded sandy layers and organics
	Slight seepage and caving below 10.5 feet
	Moisture content at 7 feet: 44.4%

Test Pit TP-2

0.0 - 3.0	Dense, moist to wet, brown, gravelly SAND with trace silt (Fill)
3.0 - 3.5	Medium stiff, wet, gray SILT with trace to some sand and some roots (Fill)
3.5 - 5.0	Dense, moist to wet, gray to brown-gray, gravelly, SAND with interbedded debris (Fill)
5.0 - 13.5	Soft, wet to saturated, brown-gray, SILT with trace sand and intermixed organics
	Moderate caving below 8 feet
	Slight seepage below 10.5 feet
	Moisture content at 12 feet: 48.4%

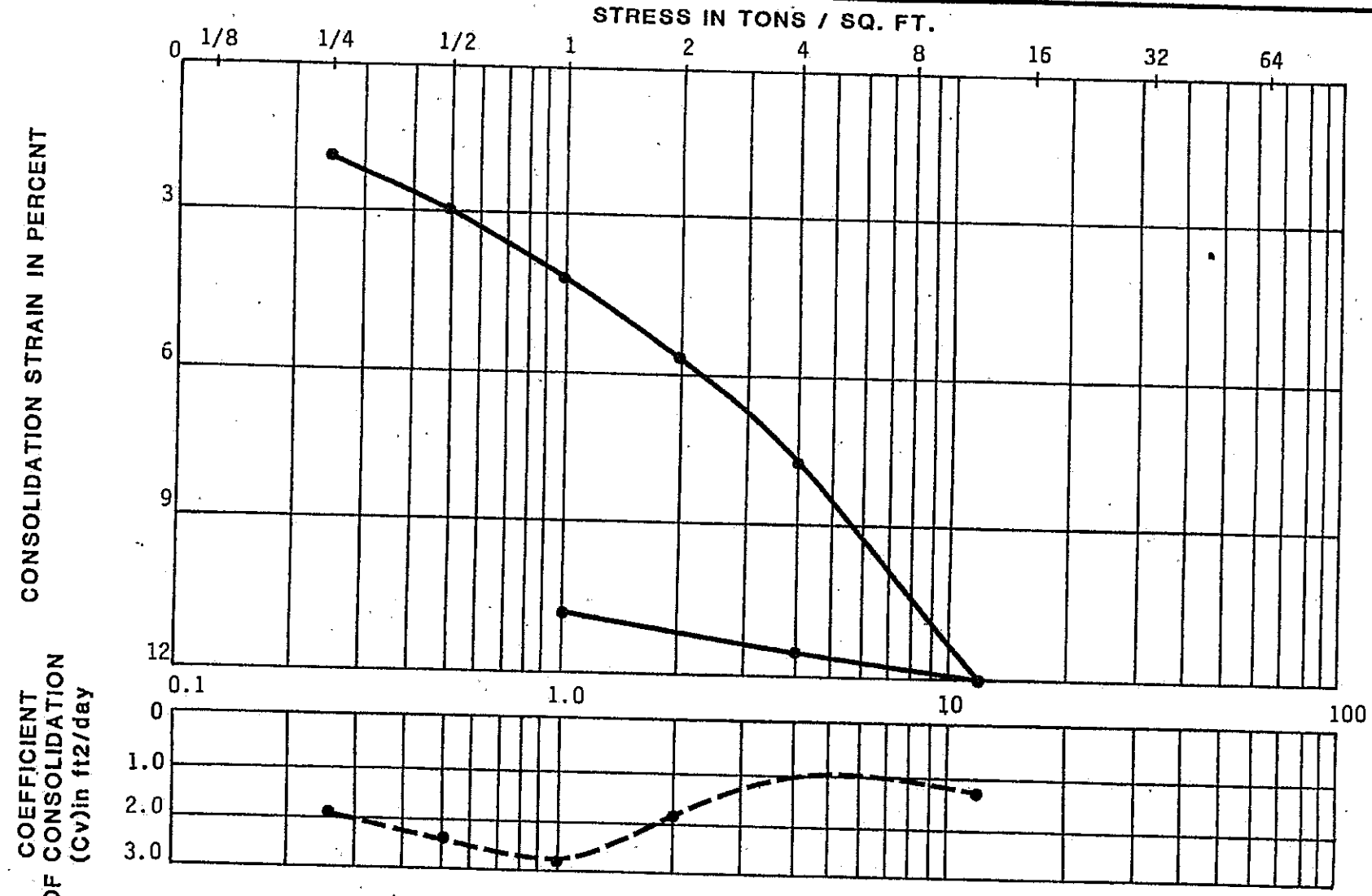

BORING No.: B-1 SAMPLE No.: S-2

DEPTH: 10 ft

WATER CONTENT: 45.3 LL: PL:

DRY UNIT WEIGHT: 76.7 pcf

SOIL DESCRIPTION: Silt

Figure B-1

CONSOLIDATION TEST

w.o. W-5435

By JSD

Date NOV 1987

RITTENHOUSE-ZEMAN & ASSOCIATES, INC.
Geotechnical Consultants
1400 140th Avenue N.E.
Bellevue, Wash. 98005
RZA

RZA

RITTENHOUSE-ZEMAN & ASSOC., INC.

Geotechnical / Hydrogeological Consultants

BORING NUMBER B-1 W.O. W-5435

PROJECT NAME Fife Jack-In-The-Box

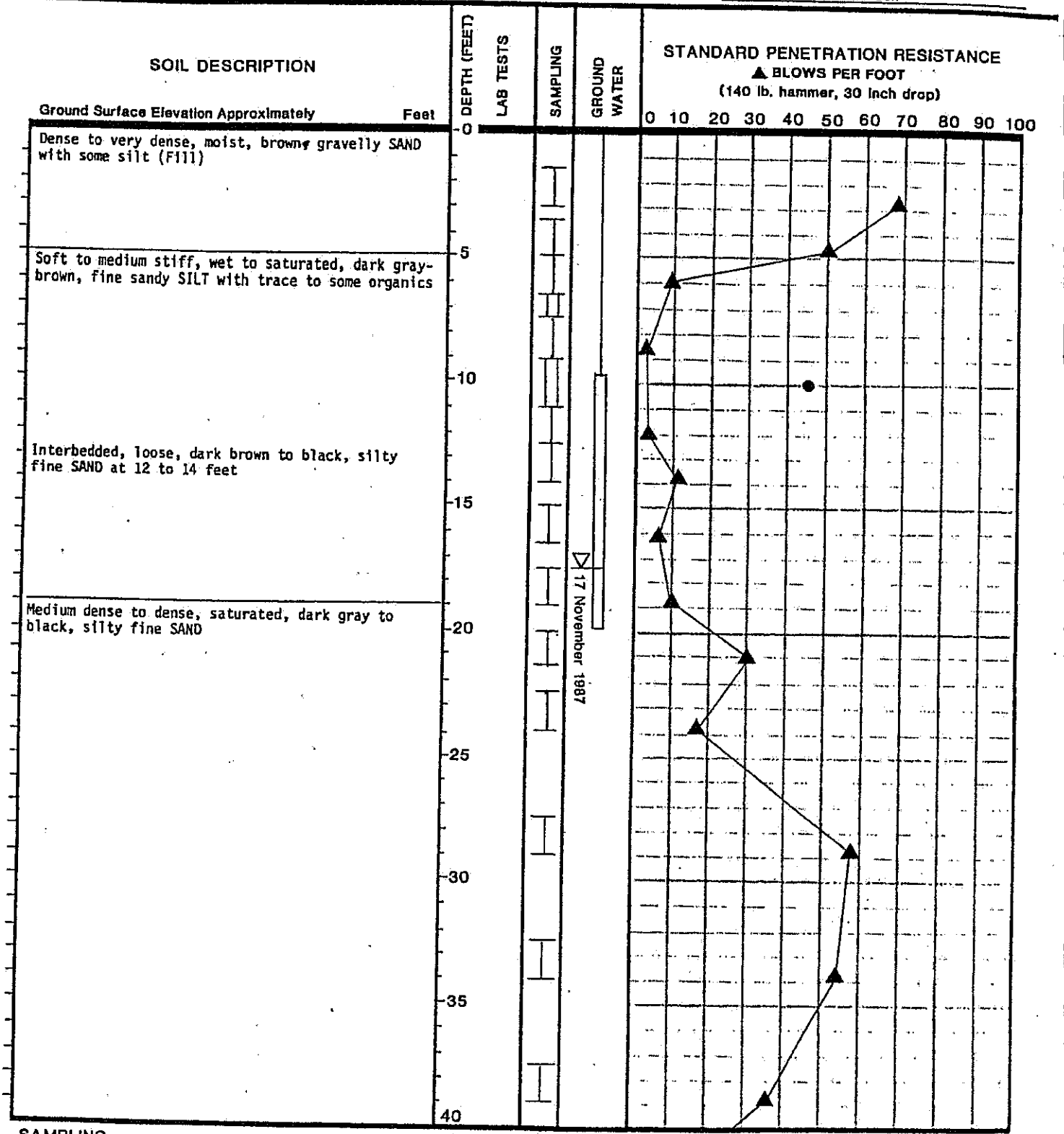

SAMPLING

I 2" OD SPLIT SPOON SAMPLE
II 3" OD SHELBY SAMPLE
☒ 2.5" ID RING SAMPLE
B BULK SAMPLE
★ SAMPLE NOT RECOVERED

GROUND WATER

SEAL
DATE
WATER LEVEL AT TIME OF DRILLING ATD
OBSERVATION WELL TIP

LABORATORY TESTS

● % WATER CONTENT
NP NON PLASTIC
LIQUID LIMIT
NATURAL WATER CONTENT
PLASTIC LIMIT

RITTENHOUSE-ZEMAN & ASSOC., INC.
Geotechnical / Hydrogeological Consultants

BORING NUM B-1 (cont.) W.O. W-5435

PROJECT NAME Fife Jack-In-The-Box

SOIL DESCRIPTION	DEPTH (FEET)	LAB TESTS	SAMPLING	GROUND WATER	STANDARD PENETRATION RESISTANCE ▲ BLOWS PER FOOT (140 lb. hammer, 30 inch drop)
Ground Surface Elevation Approximately Feet					0 10 20 30 40 50 60 70 80 90 100
(As above)	40				
Soft, saturated, brown-gray SILT with some clay	45				
Interbedded dense, saturated, brown-gray, silty fine SAND, and very stiff to hard, fine sandy SILT	50				
	55				
Boring terminated at 59 feet 5 November 1987	60				

SAMPLING
- I 2" OD SPLIT SPOON SAMPLE
- II 3" OD SHELBY SAMPLE
- 2.5" ID RING SAMPLE
- B BULK SAMPLE
- ★ SAMPLE NOT RECOVERED

GROUND WATER
- SEAL
- DATE
- WATER LEVEL AT TIME OF DRILLING ATD
- OBSERVATION WELL TIP

LABORATORY TESTS
- ● % WATER CONTENT
- NP NON PLASTIC
- LIQUID LIMIT
- NATURAL WATER CONTENT
- PLASTIC LIMIT

APPENDIX B

LABORATORY TEST PROCEDURES AND RESULTS

APPENDIX B

W-5435

LABORATORY TESTING PROCEDURES

A series of laboratory tests were performed during the course of this study to evaluate the index and geotechnical engineering properties of the subsurface soils. Descriptions of the types of tests performed are given below.

Visual Classification

Samples recovered from the exploration locations were visually classified in the field during the exploration program. Representative portions of the samples were carefully packaged in watertight containers and transported to our laboratory where the field classifications were verified or modified as required. Visual classification was done in general accordance with the Unified Soil Classification system. Visual soil classification includes color, relative moisture content, soil type based on grain size, and accessory soil types included in the sample. Soil classifications are presented on the exploration logs in Appendix A.

Moisture Content Determinations

Moisture content determinations were performed on representative samples obtained from the explorations in order to aid in identification and correlation of soil types. The determinations were made in general accordance with the test procedures described in ASTM:D 2216. The results of the tests are shown on the exploration logs in Appendix A.

Consolidation Test

A one-dimensional consolidation test was performed in general accordance with ASTM:D 2435 on a selected sample of the site soils to provide data for developing settlement estimates. The undisturbed soil sample was carefully trimmed and fit

continued

into a rigid ring. Porous stones were placed on both the top and bottom of the sample to allow drainage. Vertical loads were then applied to the sample incrementally in such a way that the sample was allowed to consolidate under each load increment. The rebound of the sample during unloading was also measured. The results of the consolidation test are presented in this appendix as a plot of percent consolidation (strain) versus applied load (stress).

Petroleum Hydrocarbon Oil and Grease Analyses

Petroleum odor was noted in our test boring, at 5 to 10 feet below the ground surface. Samples were obtained in plastic jars and returned to our laboratory. The samples from the test borings with the most notable odor were submitted to an analytical laboratory for further testing. The submitted samples are as follows:

Boring No.	Sample No.	Depth (feet)
B-1	S-3	5.0 - 6.5
B-1	S-4	7.5 - 9.0
B-1	S-5	11.0 - 12.5

The soil samples were recovered using standard geotechnical drilling procedures. The samples returned to the laboratory in plastic jars were then transferred to laboratory-treated glass jars and submitted to the chemical testing laboratory in accordance with RZA's chain-of-custody procedures. The petroleum hydrocarbon oil and grease analyses were subcontracted to AmTest, Inc. in Redmond, Washington. Samples were analyzed for total oil and grease concentrations, petroleum hydrocarbon oil and grease concentrations and volatile aromatic hydrocarbons (benzene, tolulene, and xylene). The total oil and grease values include the animal,

continued

vegetable, and petroleum oil and grease contained in the sample. The petroleum hydrocarbon oil and grease value is that amount of the total oil and grease that is petroleum-based. The volatile aromatic hydrocarbons (benzene, tolulene and xylene) are the mobile and toxic constiuents of petroleum products. The results were reported in micrograms per gram (µg/g) for oil and grease, and the BTX in micrograms per kilogram (µg/g). The results of the petroleum hydrocarbon testing are attached in this Appendix.

am test inc.
14603 N.E. 87th St. • REDMOND, WASHINGTON 98052 • 206/885-1664

ANALYSIS REPORT

CLIENT: Rittenhouse - Zeman & Associates, Inc.

REPORT TO: Jim Dransfield
1400 - 140th NE
Bellevue, WA 98005

DATE RECEIVED: 11/6/87

DATE REPORTED: 11/23/87

JOB NO.: W 5435

BTX BY EPA METHOD 8020

Laboratory Sample Nos.	Client Identification	Benzene (ug/kg)	Toluene (ug/kg)	m+p-Xylene (ug/kg)	o-Xylene (ug/kg)
715234	B1, S-3	ND	ND	43.	3.0
715235	B1, S-4	ND	68.	882.	17.6
715236	B1, S-5	22.	ND	10.8	25.
DETECTION LIMIT		3.0	3.0	6.0	3.0

ND = Not Detected.

Continued . . . . .

RZA
RITTENHOUSE-ZEMAN & ASSOCIATES, INC.
Geotechnical Consultants
1400 140th Avenue N.E.
Bellevue, Washington 98005
(206) 746-8020

14 January 1988

W-5435-1

Foodmaker, Inc.
2395 American Avenue
Hayward, California 94545

Attention: Mr. Greg Pace

Subject: Soil Quality Evaluation
Proposed Jack-In-The-Box Restaurant Site
Pacific Highway South and Port-of-Tacoma Road
Fife, Washington

Gentlemen:

This letter presents the results of our subsurface exploration and soil quality evaluation conducted for the above referenced project. This work was performed as additional work based on the results of our "Subsurface Exploration and Geotechnical Engineering Report" for the above referenced project dated 2 December 1987. The scope of work for this additional study was limited to four test borings on the site and submittal of selected samples for hydrocarbon testing. Verbal authorization to proceed with this study was granted by Mr. Greg Pace on 30 December 1987.

PROJECT BACKGROUND

A soils and foundation study entitled "Subsurface Exploration and Geotechnical Engineering Report" was performed by our firm for the above referenced project, dated 2 December 1987. Our field work consisted of advancing two backhoe test pits to 13.5 and 14.5 feet, and one test boring to 59 feet below the ground surface.

During the drilling of boring B-1, a petroleum product odor was noted at 5 to 10 feet below the ground surface. We informed Foodmaker, Inc. of our findings, and the samples obtained which exhibited odor were submitted at the request of Foodmaker, Inc. the next day for chemical testing.

The testing was performed by AmTest, Inc. of Redmond, Washington. The measured concentrations of m plus p xylene in sample S-4, and the measured concentrations of total oil and grease and petroleum hydrocarbon in sample S-5 were higher than Washington Department of Ecology suggested minimums. However, it should be noted that these samples were obtained using standard geotechnical drilling procedures, and were not collected in accordance with our standard soil quality evaluation methods. Specifically, the augers were not steam cleaned and our sampler was not decontaminated prior to its use.

In order to further evaluate the site, Foodmaker, Inc. requested us to drill borings at each of the four corners of the site, and submit representative samples for chemical analysis.

SUBSURFACE EXPLORATION

Four borings (designated B-1A, B-2, B-3 and B-4) were drilled on 5 January 1988 by a local exploration drilling company under subcontract to our firm. The borings consisted of advancing 4-inch inside diameter, hollow-stem auger with a truck-mounted drill rig. During the drilling process, samples were obtained at generally 2.5 foot depth intervals. The borings were continuously observed and logged by an engineering geologist from our firm.

Soil samples delivered to the analytical laboratory were collected at the following locations:

Boring Number	Sample Number	Depth (Feet)
B-1A	S-2	5.0 - 6.5
B-1A	S-4	10.0 - 11.5
B-1A	S-7	17.5 - 19.0
B-2	S-1	2.5 - 4.0
B-2	S-4	10.0 - 11.5
B-2	S-6	15.0 - 16.5
B-3	S-2	5.0 - 6.5
B-3	S-3	7.5 - 9.0
B-3	S-6	17.5 - 19.0
B-4	S-1	2.5 - 4.0
B-4	S-3	10.0 - 11.5
B-4	S-5	17.5 - 19.0

No petroleum odor was noted in any of the samples from the four most recent borings. The samples collected from above 5 feet consisted of fill soils, while the remainder of the samples represented native sands and silts. The results of the laboratory tests are attached as Tables 1 and 2. The samples identified as B-1 on Tables 1 and 2 correspond to RZA boring B-1A.

The soil samples at each interval were recovered using procedures designed to minimize the risk of cross contamination. Prior to mobilizing to the site, the drilling equipment and sampling tools were steam cleaned. Between each sampling attempt, the sampling tools were scrubbed with a stiff brush and a detergent solution consisting of alconox and warm water, and then rinsed with potable water and liberal quantities of deionized water. The samples were classified in the field and immediately transferred to laboratory treated glass jars and tightly sealed with a foil-lined threaded cap. The samples were kept on ice with approximately $4^{o}C$ throughout the field program. Selected samples were subsequently transferred to the chemical testing laboratory in accordance with RZA's chain-of-custody procedures. The remaining samples were transported to our laboratory for further visual classification. Samples are generally saved for a period of 30 days unless special arrangements are made.

As requested in a 16 November 1987 letter from Mr. Charles Watson of Foodmaker, Inc., soil samples are to be tested to verify that they are "clean" in accordance with the Federal Safe Drinking Water Standard where there is no local standard. As we have discussed with you in the past, Washington Department of Ecology has not established an "official" standard for testing methods or acceptable levels at this time. Based on our discussions with local testing laboratories, the most extensive testing of soil samples for petroleum product commonly performed consists of measurement of BTEX, total petroleum hydrocarbon, total oil and grease, and total lead. As discussed, this is the level of testing we have performed for this study. These laboratory analyses were subcontracted to AmTest, Inc. in Redmond, Washington.

The samples were analyzed for total oil and grease concentrations, petroleum hydrocarbon oil and grease concentration, volatile aromatic hydrocarbons (benzene, toluene, ethyl-benzene and xylene), and total lead. The total oil and grease values include the animal, vegetable, and petroleum oil and grease contained in the sample. The petroleum hydrocarbon oil and grease value is that amount of the total and grease that is petroleum based. The volatile aromatic hydrocarbons (benzene, toluene, ethyl-benzene and xylene) are the more mobile and toxic

constituents of petroleum products. Measurement of total lead is made to determine if lead concentrations are above typical background levels for soils in the Pacific Northwest. It should be noted that lead content is expressed as total lead content including organo-lead (presumably derived from leaded fuel) and inorganic lead. We contacted Ms. Gail Culver of WDOE recently regarding the significance of these total lead results. She indicated the background levels vary depending on the soil type, however, total lead values of less than about 100 ppm would generally not be of concern. According to WDOE, it is not actually the total lead concentration that is of concern, but instead the leachable extractable portion of the lead (which is measured by EP toxicity testing). The total lead data may be useful for screening purposes where gross contamination exists. Total solids data presented has no significance with respect to soil quality, but must be computed in order to measure total lead. The results of the BTEX tests are reported in micrograms per kilogram (ug/kg), which is equivalent to parts per billion (ppb). Results for the other tests were reported in micrograms per gram (ug/g), which is equivalent to parts per million (ppm).

TEST RESULTS

The results of the laboratory testing are attached as Tables 1 and 2 at the end of this letter. The measured concentrations are below WDOE suggested minimums. Based upon recent discussions with Ms. Lynn Cashion of WDOE, concentrations of BTEX less than 666 ppb, or oil and grease plus petroleum less than 200 ppm would not be high enough to recommend remediation.

We trust this letter is sufficient for your current needs. If you have any questions, or we can be of further assistance, please call.

Respectfully submitted,

RITTENHOUSE-ZEMAN AND ASSOCIATES

James S. Dransfield, P.E.
Senior Project Engineer

Kurt W. Groesch,P.E.
Associate

Attachments: Figure 1 - Site and Exploration Plan
Appendix A - Laboratory Test Results

cc: Foodmaker, Inc. Attn: Mr. Jack Bosch

Foodmaker, Inc. Attn: Mr. Lee Simon

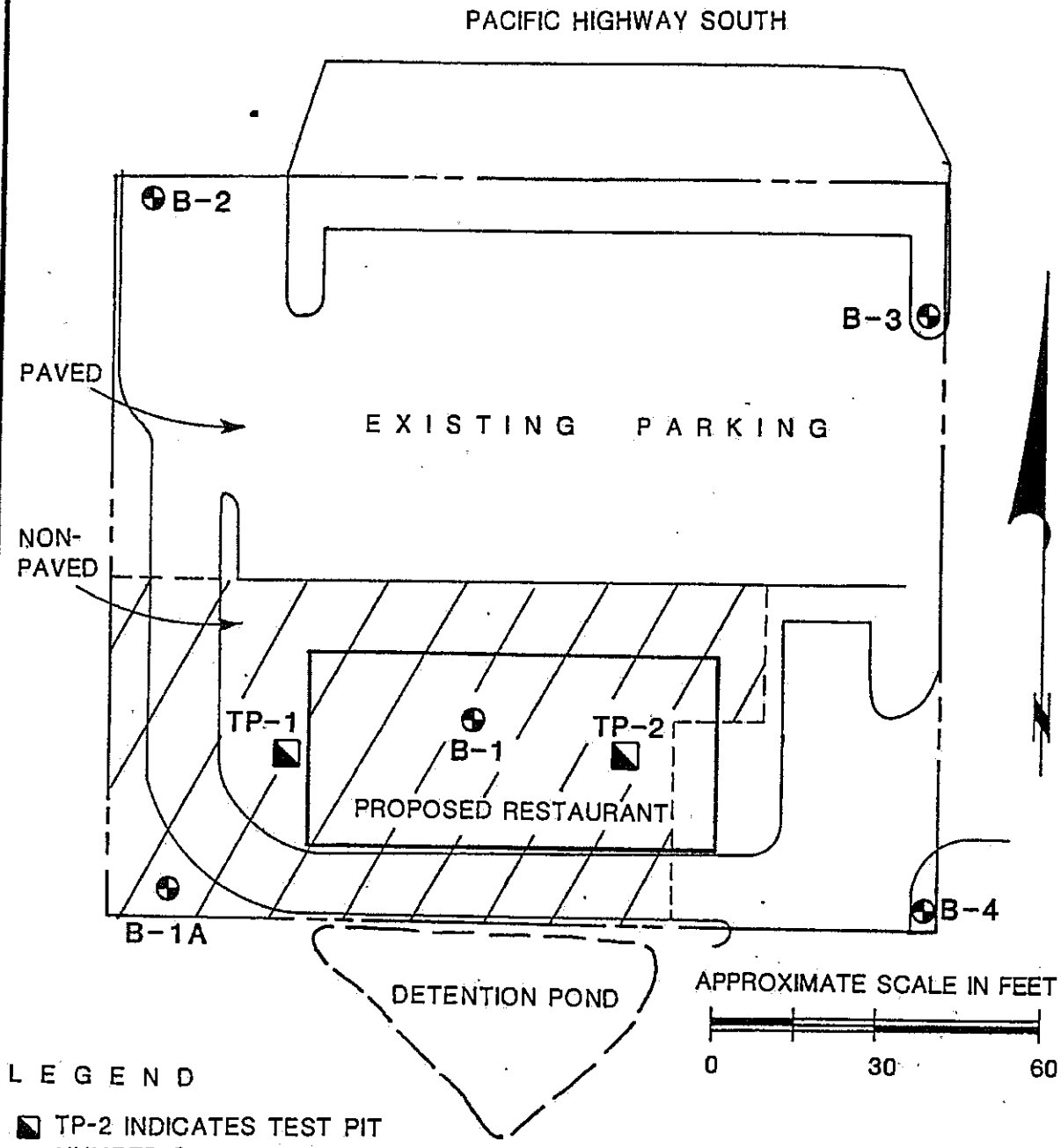

FIFE JACK-IN-THE-BOX

SITE & EXPLORATION PLAN
FIGURE 1

W.O. W-5435
BY JSD
DATE NOV 1987
SCALE NOTED

Base map from Schematic Site Plan provided by client

RITTENHOUSE-ZEMAN & & ASSOCIATES, INC.
Geotechnical & Hydrogeological Consultants
1400 140th Avenue N.E.
Bellevue, WA 98005

RZA

RZA

RITTENHOUSE-ZEMAN & ASSOC., INC.
Geotechnical / Hydrogeological Consultants

BORING NUMBER B-1A W.O. 5435-1

PROJECT NAME Fife - Jack-In-The Box

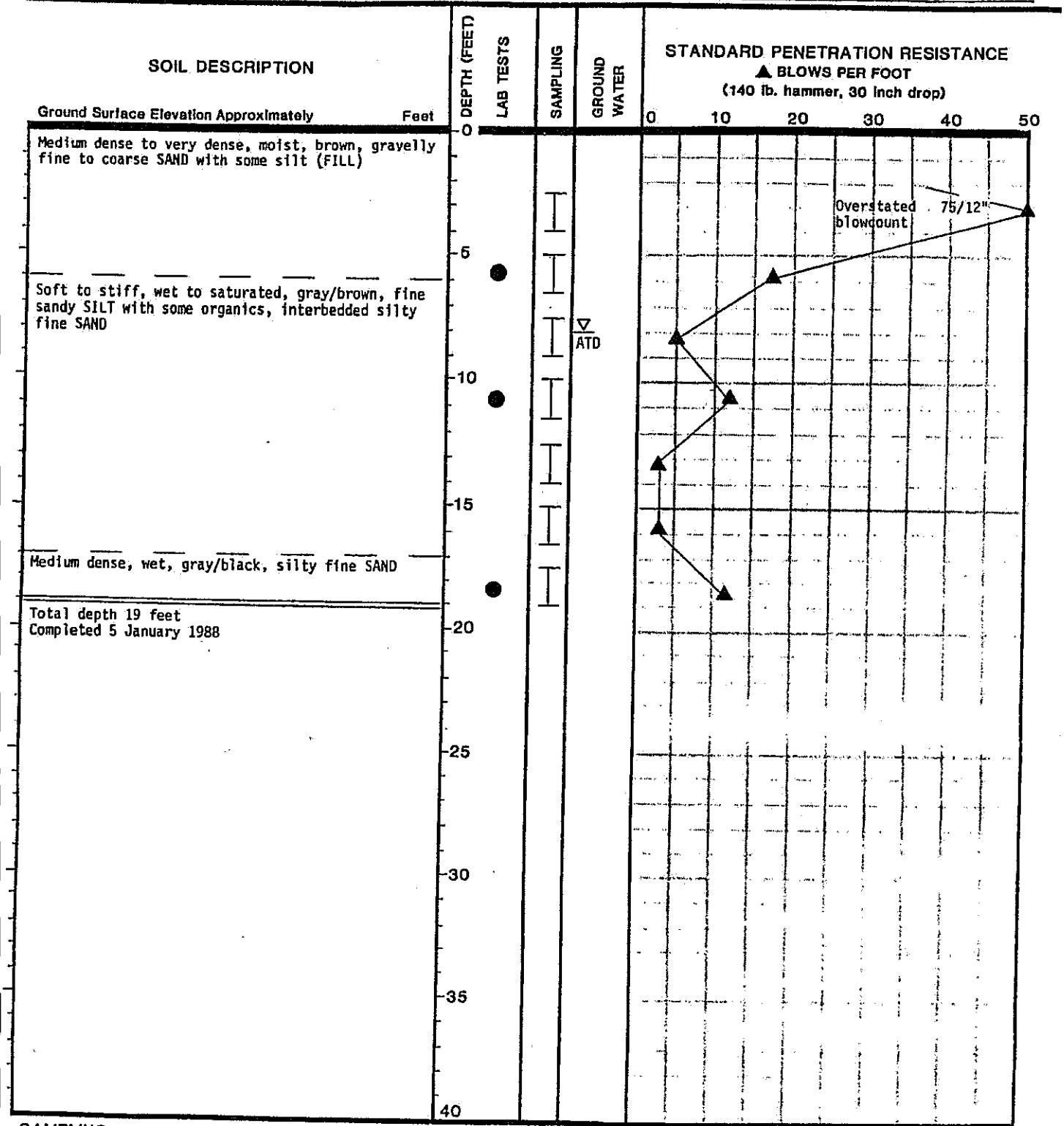

SAMPLING
- 2" OD SPLIT SPOON SAMPLE
- 3" OD SHELBY SAMPLE
- 2.5" ID RING SAMPLE
- B BULK SAMPLE
- ★ SAMPLE NOT RECOVERED

GROUND WATER
- SEAL
- DATE
- WATER LEVEL AT TIME OF DRILLING ▽ ATD
- OBSERVATION WELL TIP

LABORATORY TESTS
- ● % WATER CONTENT
- NP NON PLASTIC
- LIQUID LIMIT
- NATURAL WATER CONTENT
- PLASTIC LIMIT
- ● CHEMICAL ANALYSIS

RITTENHOUSE-ZEMAN & ASSOC., INC.
Geotechnical / Hydrogeological Consultants

BORING NUMBER B-2 W.O. 5435-1

PROJECT NAME Fife - Jack-In-The-Box

SOIL DESCRIPTION	DEPTH (FEET)
Ground Surface Elevation Approximately Feet	0
Asphalt	
Medium dense, moist, brown, gravelly, fine to coarse SAND with some silt (FILL)	
Loose, moist to wet, brown/gray, silty fine SAND with some medium to coarse sand, trace gravel	5
Soft, wet, brown/gray, fine sandy SILT with some medium sand, trace organics	10
Medium dense, moist, gray, silty fine SAND with trace organics	15
Total depth 19 feet Completed 5 January 1988	20
	25
	30
	35
	40

LAB TESTS | SAMPLING | GROUND WATER

STANDARD PENETRATION RESISTANCE
▲ BLOWS PER FOOT
(140 lb. hammer, 30 inch drop)

0 10 20 30 40 50

ATD

SAMPLING
- 2" OD SPLIT SPOON SAMPLE
- 3" OD SHELBY SAMPLE
- 2.5" ID RING SAMPLE
- B BULK SAMPLE
- ★ SAMPLE NOT RECOVERED

GROUND WATER
- SEAL
- DATE
- WATER LEVEL AT TIME OF DRILLING ATD
- OBSERVATION WELL TIP

LABORATORY TESTS
- ● % WATER CONTENT
- NP NON PLASTIC
- LIQUID LIMIT
- NATURAL WATER CONTENT
- PLASTIC LIMIT
- ● CHEMICAL ANALYSIS

RITTENHOUSE-ZEMAN & ASSOC., INC.
Geotechnical / Hydrogeological Consultants

BORING NUMBER B-3 W.O. 5435-1

PROJECT NAME Fife - Jack-In-The-Box

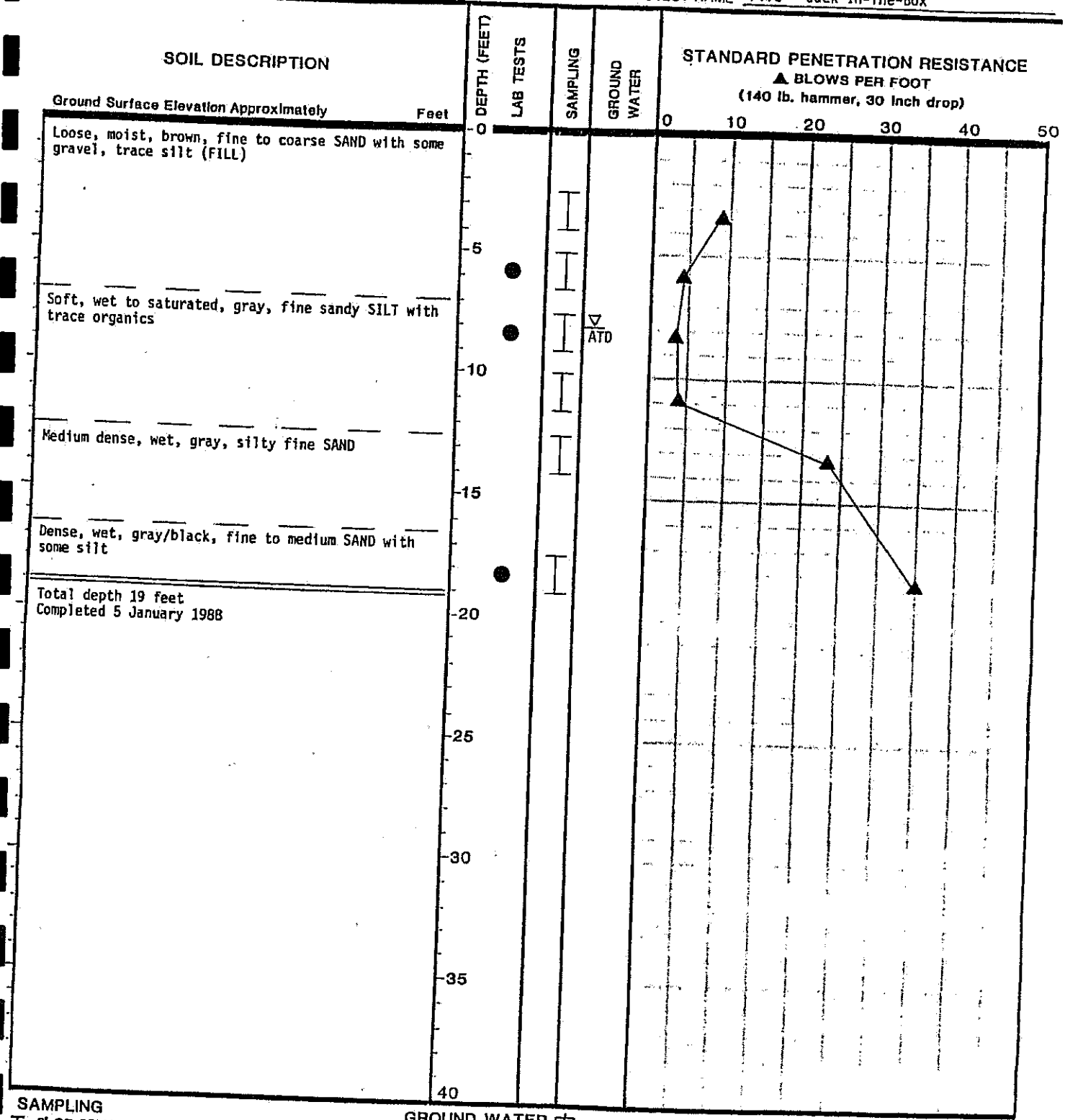

SAMPLING
- 2" OD SPLIT SPOON SAMPLE
- 3" OD SHELBY SAMPLE
- 2.5" ID RING SAMPLE
- B BULK SAMPLE
- ★ SAMPLE NOT RECOVERED

GROUND WATER
- SEAL
- DATE
- WATER LEVEL AT TIME OF DRILLING ATD
- OBSERVATION WELL TIP

LABORATORY TESTS
- ● % WATER CONTENT
- NP NON PLASTIC
- LIQUID LIMIT
- NATURAL WATER CONTENT
- PLASTIC LIMIT
- ● CHEMICAL ANALYSIS

RITTENHOUSE-ZEMAN & ASSOC., INC.
Geotechnical / Hydrogeological Consultants

BORING NUMBER B-4 W.O. 5435-1

PROJECT NAME Fife - Jack-In-The-Box

SOIL DESCRIPTION Ground Surface Elevation Approximately Feet	DEPTH (FEET)	LAB TESTS	SAMPLING	GROUND WATER
Medium dense, moist, brown/gray, gravelly fine to coarse SAND with some silt (FILL)	0			
Soft to stiff, moist to wet, brown/gray, fine sandy SILT with some medium sand, trace organics	5			
	10			ATD
Medium dense, wet, gray/black, silty fine SAND	15			
Dense to very dense, wet, gray/black, fine to medium SAND with trace silt, gravel	20			
Total depth 19 feet Completed 5 January 1988	25			
	30			
	35			
	40			

STANDARD PENETRATION RESISTANCE
▲ BLOWS PER FOOT
(140 lb. hammer, 30 inch drop)

0 10 20 30 40 50

Overstated blowcount

50/4"

SAMPLING
- 2" OD SPLIT SPOON SAMPLE
- 3" OD SHELBY SAMPLE
- 2.5" ID RING SAMPLE
- B BULK SAMPLE
- ★ SAMPLE NOT RECOVERED

GROUND WATER
- SEAL
- DATE
- WATER LEVEL AT TIME OF DRILLING ATD
- OBSERVATION WELL TIP

LABORATORY TESTS
- ● % WATER CONTENT
- NP NON PLASTIC
- LIQUID LIMIT
- NATURAL WATER CONTENT
- PLASTIC LIMIT
- ● CHEMICAL ANALYSIS

am test inc.
14603 N.E. 87th St. • REDMOND, WASHINGTON 98052 • 206/885-1664

Table 1

ANALYSIS REPORT

CLIENT: Rittenhouse - Zeman & Associates
DATE RECEIVED: 1/6/88

REPORT TO: Jim Dransfield
1400 - 140th Avenue NE
Bellevue, WA 98005
DATE REPORTED: 1/11/88
PROJECT NO.: 5435

Laboratory Sample Numbers	Client Identification	Total Oil & Grease (ug/g)	Petroleum Hydrocarbons (ug/g)	Total Solids (%)	Total Lead* (ug/g)
718248	B-1, S-2	<5.0	<5.0	88.2	0.079
718249	B-1, S-4	36.5	<5.0	69.9	0.097
718250	B-1, S-7	11.5	<5.0	72.7	0.083
718251	B-2, S-1	<5.0 <5.0]	<5.0	93.9	0.083
718252	B-2, S-4	180.	94.0	65.0	0.082
718253	B-2, S-6	<5.0	<5.0	77.1	0.052
718254	B-3, S-2	36.5	27.5	85.8 86.6]	0.308
718255	B-3, S-3	117.	18.0	68.1	0.079
718256	B-3, S-6	<5.0	<5.0	80.5	0.032
718257	B-4, S-1	50.0	10.0	75.2	0.070
718258	B-4, S-3	<5.0	<5.0	68.1	0.085 0.060]
718259	B-4, S-5	<5.0	<5.0	80.9 80.2]	0.023

*Results expressed on a dry weight basis.

Continued . . . .

Table 2

CLIENT: Rittenhouse - Zeman & Associates
REPORT TO: Jim Dransfield

DATE RECEIVED: 1/6/88
DATE REPORTED: 1/11/88
PROJECT NO.: 5435

BTEX BY EPA METHOD 8020

Laboratory Sample Nos.	Client Identification	Benzene	Toluene	m+p- Xylene	o- Xylene	Ethyl Benzene
718248	B-1, S-2	ND	ND	ND	ND	ND
718249	B-1, S-4	ND	ND	ND	ND	ND
718250	B-1, S-7	ND	ND	ND	ND	ND
718251	B-2, S-1	ND	ND	ND	ND	ND
718252	B-2, S-4	16.5	14.1	ND	ND	ND
718253	B-2, S-6	ND	ND	ND	ND	ND
718254	B-3, S-2	ND	ND	ND	ND	ND
718255	B-3, S-3	11.6	14.4	ND	ND	ND
718256	B-3, S-6	ND	ND	ND	ND	ND
718257	B-4, S-1	ND	ND	11.1	ND	ND
718258	B-4, S-3	ND	ND	ND	ND	ND
718259	B-4, S-5	ND	ND	ND	ND	ND
718259 Spike Recovery (%)		94.	103.	110.	110.	109.
DETECTION LIMIT		5.	5.	10.	5.	5.

All results are in ug/kg.
ND = Not Detected.

JTD/pb

REPORTED BY John T. Dailey
John T. Dailey

CLIENT: Rittenhouse - Zeman & Associates, Inc.

REPORT TO: Jim Dransfield

DATE RECEIVED: 11/6/87

DATE REPORTED: 11/23/87

JOB NO.: W 5435

OIL & GREASE/PETROLEUM HYDROCARBONS

Laboratory Sample Nos.	Client Identification	Total Oil & Grease (ug/g)	Petroleum Hydrocarbons (ug/g)
715234	B1, S-3	77.0	25.0
715235	B1, S-4	87.0	70.0
715236	B1, S-5	222.	210.

KP/pb

REPORTED BY

Kenneth Pang

SECTION 5

REMEDIAL EXCAVATION REPORT

SITE REMEDIAL EXCAVATION REPORT

Performed at:
FIFE RV CENTER
3410 Pacific Highway East
Fife, Washington 98424

AEROTECH
Environmental Consulting Inc.

November 1, 2016

Anchorage Seattle Portland

Cost-effective environmental solutions
for the western United States and Alaska

www.AerotechEnvironmental.com

SITE REMEDIAL EXCAVATION REPORT

Performed at:
FIFE RV CENTER
3410 Pacific Highway East
Fife, Washington 98424

November 1, 2016

Performed by:
Aerotech Environmental Consulting, Inc.
13925 Interurban Avenue South, Suite No.210
Seattle, Washington 98168
Fax (206) 429-3594
(866) 800-4030
www.AerotechEnvironmental.com

REMEDIAL EXCAVATION REPORT

performed for:
MR. CHRIS LaVERDIERE
3410 Pacific Highway East
Fife, Washington 98424

Clients:	**MR. CHRIS LaVERDIERE** 3410 Pacific Highway East Fife, Washington 98424
Point of Contact:	Mr. Chris LaVerdiere Representative of Ownership Group
Property:	**FIFE RV CENTER** 3910 Pacific Highway East Fife, Washington 98424
County:	Pierce County, Washington Parcel Number: 0320111067
Commercial Activity:	RV Retail
Project Number:	216-4013
Report Date:	November 1, 2016
Washington Certified Site Assessor:	Nicholas Gerkin (No. ICC00249119)
Licensed Geologist:	James G. McDermott (No. 3063)

EXECUTIVE SUMMARY

The subject Property of this Site Remedial Excavation is comprised of one irregularly-shaped 3.76-acre Parcel, located on the south side of Pacific Highway East in Fife, Washington. One building, occupied by *Fife RV Center*, is situated on the southeastern corner of the Property. It is an approximately 10,763 square foot, 2-story structure with the main entrance to the north. An approximately 1,000 square foot, 1-story structure is situated northeast of the main building along the eastern Property boundary. Asphalt parking areas surround the structure on all sides and are utilized for the storage and display of the RV inventory. On the west side of the Property lies an approximately 0.77 acre vacant gravel parking lot, occasionally used to store RV inventory.

Surrounding areas include a drainage ditch to the south followed by Interstate 5. The neighboring Parcel to the east includes approximately 5.24 acres which is leased by Fife RV Center for use as additional storage. Formerly included with this Parcel prior to subdivision in 2004, situated to th north along Pacific Highway East, is a *Travelodge*. This Parcel is listed on Washington State Department of Ecology ("Ecology") Voluntary Cleanup Program List as Site No. SW0601 and is known as *Homotel*. It has been confirmed to contain petroleum products and metals at concentrations above the State Cleanup Levels in soil and in groundwater.

Pacific Highway East, followed by an *Econolodge*, are adjoining the subject Property to the north. Formerly included within the same Parcel as the subject Property is a Tahoma Express Gas Station and a Jack in the Box adjoin to the west (north of excavation area) followed by the Port of Tacoma Road. The Tahoma Express Gas Station was listed on Ecology's Site Cleanup List as Site No. 5015. The Ecology Database lists the site as formerly having petroleum hydrocarbons at concentrations above the State Cleanup Levels in soil and groundwater. The site received a No Further Action determination from Ecology in 1993.

Based on historical research, from the mid 1960's until the late 1980's a *Gasamet* gas station occupied this portion of the Property with the pump islands situated along the northern Property boundary and partially onto the current Jack in the Box Property. The Underground Storage Tank ("UST") Basins were located to the east and west of the pump islands with the station building situated along the southwestern Property boundary. A wooded water retention area, known as a Bio-Swale, is located on the northwest corner of the Parcel. A qualitative record of test pit activities conducted in 2000 indicated strong petroleum odor in soil in the upper four feet of excavated soil in this area (Documentation included in Supplemental Documents section of Appendix).A drainage ditch is located off-Property to the southwest with Interstate 5 beyond.

In 2014, Associated Earth Sciences, Inc. conducted a *Supplemental Phase II Environmental Site Assessment* at the subject Property. Soil and groundwater samples collected from soil borings advanced in the current vacant gravel lot in the vicinity of the former Gasamet pump islands and UST Basin contained petroleum hydrocarbons at concentrations above the Model Toxic Control Act ("MTCA") Method A Cleanup Levels. Based on these results, Mr. Chris LaVerdiere requested Langseth Environmental ("Langseth") and Aerotech Environmental Consulting, Inc. ("Aerotech") to perform site remedial excavation and environmental consulting services to remove soil containing petroleum hydrocarbons at concentrations above the MTCA Method A Cleanup Levels at the areas identified in the *Supplemental Phase II Environmental Site Assessment* at the subject Property

Aerotech, along with Langseth, performed a Remedial Excavation in two phases during the month of October 2016. Analytical results from historical environmental investigations and samples collected during the Site Remedial Excavation and during Test Pit activities were used to determine the final extents of the excavation. Major subsurface utilities were identified at several locations on the Property and limited the removal of soil containing petroleum hydrocarbons at concentration above the MTCA Method A Cleanup Levels at these locations. A saturated, wooded bio-swale is located on-Property to the northwest of the Site Remedial Excavation, a downward topographic slope leading to a water drainage ditch to the southwest limited soil removal in these directions. Former fueling station conveyance system remnants along with 1,685.24 tons of potentially contaminated soil to the LRI Landfill located at 30919 Meridian Street East, Graham, Washington. A total of 84 soil samples were collected from the sidewalls and bottom of the excavation in the vicinity of the former fuel pump and former UST Basin . Groundwater levels within the excavations ranged from 5 feet in the Southwest to 10 feet in the Northeast.

TABLE of CONTENTS

Page Number:

EXECUTIVE SUMMARY 3

INTRODUCTION 5

SITE DESCRIPTION 5
- Site Description 5
- Surrounding Area Description 5
- Site Development Description 6
- Previously Identified Contaminants of Concern 6
- Site Observations and Reported Conditions 6

GEOLOGY AND HYDROGEOLOGY 6
- Geologic Conditions 6
- Subsurface Soils, Regional and Local Geology 7
- Subsurface and Hydrological Characteristics 9

FIELD WORK 11
- Site Activities 11
- Notifications - "Public" Utilities 12
- Notifications - Private Utilities Location 12
- Ground Penetrating Radar Subsurface Investigation 12
- Excavation Activities (Phase 1) 13
- Test Pit Activities 13
- Excavation Activities (Phase 2) 13
- Soil Sample Collection 14
- Site Restoration 15

CONCLUSION 15

STATEMENT OF THE LICENSED GEOLOGIST 16

APPENDIX 17

SECTION I.
INTRODUCTION

At the request of Mr. Chris LaVerdiere, on behalf of Fife RV Center, Aerotech Environmental Consulting, Inc. ("Aerotech") has prepared this report presenting the results of remedial excavation activities conducted at the above-referenced site. The purpose of the excavation was to evaluate the extent of and remove soil containing residual petroleum hydrocarbon concentrations above the MCTA Method A Cleanup Levels from the Site. Based on the *Supplemental Phase II Environmental Site Assessment* conducted by Associated Earth Sciences, Inc. ("AESI")the primary area of concern was the northwestern portion of the Property, which was occupied by a gas station, known *as Gasamet*. The station operated from the mid-1960's until the late 1980's, at which time most of the station features were removed. Soil boring locations (EB-4, EB-5, EB-6, and EB-7) were used as starting points and visual and olfactory indicators were used in the field to estimate the extent of the presence of petroleum hydrocarbons. Final extents were then verified with laboratory analytical analysis of delineation samples taken from the surrounding sidewalls and bottom of the excavation at the conclusion of each day.

SECTION II.
SITE DESCRIPTION

Site Description:

The subject Property of this Site Remedial Excavation is comprised of one irregularly-shaped 3.76-acre Parcel, located on the south side of Pacific Highway East in Fife, Washington. One building, occupied by *Fife RV Center*, is situated on the southeastern corner of the Property. It is an approximately 10,763 square foot, 2-story structure with the main entrance to the north. An approximately 1,000 square foot, 1-story structure is situated northeast of the main building along the eastern Property boundary. Asphalt parking areas surround the structure on all sides and are utilized for the storage and showing of the RV inventory. On the west side of the Property lies an approximately 0.77 acre vacant gravel parking lot, occasionally used to store RV inventory.

The Property is situated between Blair Waterway (leading to Commencement Bay), which is approximately 4,000 feet to the north and the Puyallup River, which is located 3,000 feet to the southwest and flows to the northwest into Commencement Bay. Slopes in the vicinity of the Site descend to the southwest towards the Puyallup River. The elevation of the parcel north of Pacific Highway East (Econolodge) is approximately that of the subject Parcel, 11 feet above mean sea level ("MSL"), however, Pacific Highway East itself is approximately 4 feet above that. The topography slopes steadily in a southerly direction from Pacific highway East towards the subject Parcel until the local topographic low, 4 feet above MSL at the drainage area southwest of the Site.

Surrounding Area Description:

Surrounding areas include a drainage area to the south with Interstate 5 adjoining beyond. The neighboring Parcel to the east includes approximately 5.24 acres which is leased by Fife RV Center for use as additional storage. Formerly included with this Parcel before being subdivided in 2004, situated along Pacific Highway East to the north, is a *Travelodge*. This Parcel is listed on Washington State Department of Ecology ("Ecology") Voluntary Cleanup Program List as Site No. SW0601 and is known as *Homotel*. It has been confirmed to contain petroleum products and metals at concentrations above the State Cleanup Levels in soil and in groundwater.

Pacific Highway East, followed by an *Econolodge*, are adjoining the subject Property to the north. Formerly included within the same Parcel as the subject Property is a Tahoma Express Gas Station and a Jack in the Box adjoin to the west (north of excavation area) followed by the Port of Tacoma Road. The Tahoma Express Gas Station was listed on Ecology's Site Cleanup List as Site No. 5015. The Ecology Database lists the site as formerly having petroleum hydrocarbons at concentrations above the State Cleanup Levels in soil and groundwater. The site received a No Further Action determination from Ecology in 1993. A drainage area is located off-Property to the southwest with Interstate 5 beyond.

Site Development Description:

Based on historical research, from the mid 1960's until the late 1980's a *Gasamet* gas station occupied this portion of the Property with the pump islands situated along the northern Property boundary and partially onto the current Jack in the Box Property. The Underground Storage Tank ("UST") Basins were located to the east and west of the pump islands with the station building situated along the southwestern Property boundary. A wooded water retention area, known as a Bio-Swale, is located on the northwest corner of the Parcel. A qualitative record of test pit activities conducted in 2000 indicated strong petroleum odor in soil in the upper four feet of excavated soil in this area (Documentation from the City of Fife permit office is included in the Supplemental Documents section of Appendix).

Previously Identified Contaminants of Concern:

AESI performed a *Supplemental Phase II Environmental Site Assessment* on December 18 and 19, 2014 in the Areas of Concern identified in their *Phase I Environmental Site Assessment* dated October 29, 2013. Petroleum compounds were identified as Contaminants of Potential Concern. Total Petroleum Hydrocarbons as Gasoline ("TPHg") along with Benzene, Toluene, Ethylbenzene, and Total Xylenes were present at concentrations above the MTCA Method A Cleanup Levels in soil and groundwater.

Site Observations and Reported Conditions:

With the exception of the above referenced environmental concern, there were no additional Recognized Environmental Conditions or concerns identified as potential impacts to the Property resulting from AESI's *Phase I Environmental Site Assessment* or the *Supplemental Phase II Environmental Site Assessment*..

SECTION III.
GEOLOGY AND HYDROGEOLOGY

Geologic Conditions:

The precise Property location is N 47° 14' 34.44" / W 122° 22' 58.80" as determined by DeLorme mapping data. The Site is located in Universal Transverse Mercator Zone 11. The Site elevation is approximately 9 to 12 feet above mean sea level. As observed during the Site visit and confirmed on the USGS topographic map, the subject Property is relatively flat. As is commonly the case in low-lying areas near sea level, many roads and properties appear to be elevated several feet above the original grade. Evidence of the original grade may be seen in the decrease in elevation evident north of Pacific Highway East, north of the subject Property. A ditch is located a few tens

of feet south of the Property adjoining to the south. A second ditch is located east of the property adjoining to the east. The field west of the subject Property slopes markedly to the level of the ditch to the south. Pacific Avenue East is elevated approximately two feet above the Site.

The regional topography within the Commencement Bay tidal flats is that of the nearly planar surface generated by the placement of artificial fill material in the later decades of the nineteenth century and the early years of the twentieth century. Elevations on ridges over one mile to the south increase to more than 200 feet MSL, at the northernmost margins of the south Tacoma upland area.

During the course of the on-site Reconnaissance, particular attention was directed towards (i) pools of liquid; (ii) roads and paths that might be used for unauthorized entry; (iii) drains and sumps; (iv) stressed vegetation; (v) pits, ponds, or lagoons; (vi) surface or soil staining; (vii) ditches, catch basins, or dry wells; (viii) unidentified substance containers; (ix) location of manholes, sewer grates, sewer outfalls; and (x) other subterranean accesses. All roads, driveways, paths, and other vehicular access areas were identified and evaluated for suspected use as an avenue for transport or disposal of hazardous materials, regulated substances, or petroleum products. Railroad tracks and previous right-of-ways are also identified if present on the subject Property.

Potential wetland area indicators were considered during the on-site activities. These indicators include: (i) wetland characteristic soil types; (ii) areas that appear permanently wet during most of the year; (iii) the presence of wetlands-related submergent or emergent plants; and (iv) wetland indicative wildlife. Suspected wetlands were not observed on the Site.

As observed during the Site visit and confirmed on the USGS topographic map, the subject Property lies several hundred feet north of the base of a steep bluff, nearly 80 feet in height, on a relatively planar surface perhaps sloping regionally to the north or northeast. The Site lies near the southwest extremity of the Tacoma tidal flats; the tidal flats in this area were filled in the late nineteenth century, very likely with a variety of soils and debris, but tend to be somewhat dominated by sandy materials.

During the course of the on-site observations, particular attention was directed towards (i) pools of liquid; (ii) roads and paths that might be used for unauthorized entry; (iii) drains and sumps; (iv) stressed vegetation; (v) pits, ponds, or lagoons; (vi) surface or soil staining; (vii) ditches, catch basins, or dry wells; (viii) unidentified substance containers; (ix) location of manholes, sewer grates, sewer outfalls; and (x) other subterranean accesses. All roads, driveways, paths, and other vehicular access areas were identified and evaluated for suspected use as an avenue for transport or disposal of hazardous materials, regulated substances, or petroleum products. Railroad tracks and previous right-of-ways are also identified if present on the subject Property.

Potential wetland area indicators were considered during the on-site activities. These indicators include: (i) wetland characteristic soil types; (ii) areas that appear permanently wet during most of the year; (iii) the presence of wetlands-related submergent or emergent plants; and (iv) wetland indicative wildlife. Suspected wetlands were not observed on the Site.

Subsurface Soils, Regional and Local Geology:

The Puget Sound lies within a tectonic trough situated between the Olympic Mountains to the west, and the northern Cascade Mountains to the east. This trough is characterized by fault zones accommodating north-south compressional rotation, commonly resulting in predominant north-south and northwest-southeast oriented faults and fault zones. Elliott Bay lies north of the Seattle Fault Zone, while Tacoma's Commencement Bay lies south of the northernmost Tacoma Fault zone rupture. A major fault is mapped below the bluffs on which central Tacoma was developed, along the western margin of Commencement Bay. Commencement Bay and the Puyallup River Basin lie on the down dropped side of the fault. The Commencement Bay intertidal zone has been elevated by the emplacement of fill throughout the early20th century. The uppermost soils in the Puyallup River Valley are dominated by alluvial and fluvial sediments and to the southeast, occasionally

volcanic mud flows originating below the slopes of the Mount Rainier volcano. Deep borehole data indicate approximately 1,800 feet of unconsolidated glacial and interglacial sediments in the former tidal flats in the vicinity of the subject Property.

The subject Property and vicinity, south of the Blair Waterway, are mapped as Quaternary Alluvium. These soils are characterized as:

> "Gravel, sand, silt, and clay. Deposited chiefly by modern streams, but includes some swamp deposits. Includes marine deposits near the mouth of the Puyallup river .... thickness ranges from a few feet to as much as 600 feet. Yields small to moderate quantities of water to wells. Locally capable of large yields."

Ground-Water Occurrence and Stratigraphy of Unconsolidated Deposits, Central Pierce County, Washington, Water Supply Bulletin No. 22, State of Washington, Department of Water Resources, Kenneth L. Walters and Grant E. Kimmel, 1968

Geologic Map of the Poverty Bay 7.5' Quadrangle, King and Pierce Counties, Washington, US Geological Survey, D.B. Booth, H.H. Waldron, and K.G. Trost, 2004, Open File Report OF 77-9. Washington State Department of Natural Resources,

Geologic Map of the Tacoma North 7.5' Quadrangle, King and Pierce Counties, Washington, US Geological Survey, unpublished draft.

Geologic Map of the City of Tacoma, Pierce County Washington, Mackey Smith, 1977, and unpublished maps on topographic base by Timothy J Walsh, Washington State Department of Natural Resources, circa 1987.

Groundwater Hydrology of the Tacoma-Puyallup Area, Pierce Country, Washington, USGS Water Resources Investigation 99-4013, M.A. Jones, L.A. Orr, J.C. Ebbert, and S.S. Sumioka, 1999.

Unconsolidated sediments documented during excavation activities at the subject Property include: Gravel (FILL) at depths between the ground surface and a depth of 1 foot, and Poorly Graded Sand (FILL) between depths of 1 and 3 feet near the Northern Property Boundary, grading to depths between 1 and 5 feet near the Southern Property Boundary. Beneath the Sand FILL, Sandy Silt was uniformly present at the Site. The exception to this General Description was the Possible Former UST Basins, which Contained Poorly Graded Sand (FILL) to a depth of approximately 9 feet below ground surface. The Basins were encountered in the Northeast, Central, and West Excavation Areas.

A Washington Department of Transportation test boring advanced near the intersection of the Port of Tacoma Road and Interstate 5, documents the presence of gravel with sand and sand to a depth of 8 feet, underlain by at least 12 feet of silt or silt with sand. The shallow gravels may represent fill material placed atop natural fluvially and alluvially deposited silts and sandy silts. These fill materials may be expected underneath roadways and developed properties, and are often designed to elevate the surface above shallow groundwater and reduce susceptibility to flooding due to groundwater flooding during wet periods, and flooding due to heavy precipitation or breaches and overtopping of the levee system or the associated ditch systems.

Subsurface and Hydrological Characteristics - Groundwater Flow:

The principal aquifers in the Puget Sound Region occur in glacial drift, that along with finer grained interglacial sediments, underlie the basin lowland to depths often exceeding 1,000 feet. Sand and gravel units within the glacial drift form the principle aquifers. These aquifers receive ample recharge from the typically heavy precipitation characteristic of western Washington. The glacial drift in the Puget Sound region varies greatly in composition and water yielding capacity. Typically, wells in glacial drift that tap silt, clay, or till in the region at approximately 75 to 100 feet below ground surface may have yields of 100 gallons or more per minute. Deeper wells tapping thick, saturated layers of highly permeable gravel and coarse sand, typically at depths greater than 250 feet below ground surface, can yield more than 1,000 gallons per minute.

Static water levels north and east of the subject Property have been recorded between depths of three to six feet bgs. During the AESI Phase II, water levels were reported to range from three to seven feet bgs on the subject Property. Ditches in the vicinity are estimated to be as much as four to five feet deep. Groundwater flow direction has been documented at the property to the north as flowing to the south-southwest; to the west and southwest at the current *Travelodge* property, adjacent to the east; and at the former Texaco Station, adjacent to the northwest, as flowing to the west-southwest, or to the south or southwest. Topography is not always a reliable basis for predicting groundwater flow direction, and flow may vary considerably from site to site, according to local influences such as the presence of production or irrigation wells and variations in geologic material and the geometry of distinct geologic units.

A groundwater divide, north of which groundwater flow may be expected to flow toward Commencement Bay, is likely present perhaps as near as a few hundred feet to the north of the Site; this groundwater divide may migrate considerable. The straightened and levi-bound Lower Puyallup River channel is located approximately 3,000 feet south west of the subject Property. Groundwater in the vicinity of the Site, based upon water level data may flow predominantly in the direction of the Puyallup River channel, but may also flow to the west or northwest where the groundwater system is influence by elevated Puyallup River water levels during flood stage or the wet winter seasons.

Components of an extensive ditch system are visible south of the Site, along the northern and southern margins of Interstate 5, and north of Pacific Highway East. Portions of the ditch system to the north may discharge to Wapato Creek to the east. Ditches to the south may not be connected to the system to the north. When the water table is low, during dry summer months, water entering ditches may, in part, infiltrate toward the water table; when the water table is higher, during wet winter periods, groundwater may discharge to deeper drainage ditches.

Because tidal fluctuations approach 15 or more feet in the Tacoma area, complex fluctuations in ground water levels and flow direction may occur within some low lying areas near Commencement Bay. Tidal fluctuations may potentially influence groundwater flow at the subject Property, given its location approximately 3,000 feet from the Blair Waterway and approximately 3,000 feet northeast of the Puyallup River channel. Groundwater flow direction at low tide may potentially be diverted somewhat to the west or even northwest.

Jones, Orr and Ebbert depict the shallow alluvial aquifer of Commencement Bay as hydraulically connected to adjoining glacial aquifers above; in general groundwater is expected to flow from the bluffs above, toward Commencement Bay and the Puyallup River, with a significant flow component in the direction of river flow, toward Commencement Bay.

> "Aquifer Qc1 [Jones 1999] is generally a confined aquifer except where it is exposed at the surface, where it is unconfined, or not completely saturated beneath Qvt [Vashon Till]. It consists largely of sand and gravel deposits but does contain silt and clay within the sand

and gravel matrix. ... The altitude of the top of this aquifer ranges from 50 feet below sea level to 509 feet above sea level."

Groundwater Hydrology of the Tacoma-Puyallup Area, Pierce Country, Washington, USGS Water Resources Investigation 99-4013, M.A. Jones, L.A. Orr, J.C. Ebbert, and S.S. Sumioka, 1999.

Ground-Water Occurrence and Stratigraphy of Unconsolidated Deposits, Central Pierce County, Washington, Water Supply Bulletin No. 22, State of Washington, Department of Water Resources, Kenneth L. Walters and Grant E. Kimmel, 1968

Lower Duwamish Waterway, Phase I Remedial Investigation Report, Final, Lower Duwamish Waterway Group, and *Development of a Three-Dimensional, Numerical Groundwater Flow Model for the Duwamish River Basin*, Booth and Herman 1998.

Tidal Along-shore Groundwater Flow in a Coastal Aquifer, L. Li, D.A. Barry, F. Stagnitti, and J.Y. Parlange, Environmental Modeling and Assessment 4 (1999), pp 179-188.

The shallow gravel and sand fill is generally expected to readily transmit groundwater, and where present, groundwater contaminants, while the underlying silts and sandy silts are generally expected to impede both the vertical and horizontal flow of groundwater, and where present, groundwater contaminants. Where porous fill materials associated with utility trenches, such as those that may be present underneath Pacific Highway East, are present, these trenches may serve to intercept and divert shallow groundwater.

The presence of water during the *Site Remedial Excavation* varied greatly. Factors contributing to this variance included local rainfall, fill material thickness, and location on the Property. The source of much of the ground water onsite was from direct percolation of rainfall into the Gravel surface underlain by the Sand FILL on the Property. Additionally, surface runoff originating from the Jack in the Box Property to the Northwest, the Access Easement to the North, and the Tahoma Express Property to the northeast, flowed directly onto the subject Property. The lack of a curb on the north Property boundary coupled with poor grading as related to catch basins, allowed for surface runoff to free flow down an approximately 0.04 ft/ft grade onto the subject Property.

The Northeast Excavation, which was performed on a day with minimal precipitation, was to a total depth of 10 feet bgs. The north side revealed groundwater seepage above the Sandy SILT. In the northwestern corner, this was from a depth of approximately 3 feet, while in the northeastern corner, where FILL was present to a depth of 9 feet, groundwater seepage was recorded from depths ranging from 3 feet and 9 feet. The depth to groundwater in the bottom of the excavation at the end of the day was 10 feet bgs.

The Central Excavation, which was to a total depth of 10 feet bgs did not reveal groundwater seepage in the northern half. Only when excavating in the vicinity of the 12-inch storm sewer pipe trench, which contained gravel and cobbles, did groundwater flow into the open-hole. The water level was measured at 10 feet bgs before the Central Excavation was backfilled.

The West Excavation, which was performed in heavy precipitation, was also to a depth of 10 feet bgs. Severe sloughing of the saturated sidewalls was observed and the water level was measured to be 9 feet bgs. The Southwest Excavation, which was performed concurrently, was to be to a depth of at least 10 feet bgs, however, when the trench was exposed to the 12" storm sewer, groundwater flowed readily in to the open-hole. Groundwater was measured to be at a level of 5 feet bgs. The excavation was then abandoned. No water was encountered in the Southeast Excavation.

The lower Puyallup River levee system was constructed in the 1940s:

> "The Flood Control Act of June28, 1938 provided for the construction and maintenance of a channel conveyance project. The project provides for a channel with a capacity of 50,000 cfs between the East 11th Street bridge and the lower 2.2 miles at Commencement Bay, by straightening the channel, building levees, and making all necessary bridge changes. The East 11th Street bridge at the lower end of the project is 0.75 mile above the mouth of the Puyallup River. The project was completed in 1950."

During a period of record flooding in January 2009, Puyallup River flow peaked at 41,500 cfs; channel sedimentation during the last six decades is believed to have decreased the channel cross section and therefore capacity. The USACE estimates that, in the absence of flood control efforts imposed by the management of releases from the Mud Mountain Dam, "the peak flow in the Puyallup River at Puyallup would have exceeded 70,000 cfs" in January 2009.

> "The Puyallup River enters Commencement Bay in the City of Tacoma. The estuary historically covered an area approximately 5,800 acres in size. From 1877 to 1988, over 98 percent of the estuary was modified, leaving only 187 acres of mudflat, 90 acres of subtidal and intertidal vegetated shallows, and only 57 acres of the original tidal marsh. ... Additional alterations to the Commencement Bay contributed to the now degraded and filled delta region."

> "The lower Puyallup River levees are primarily constructed on fine-grained silt and clay, with deposits of clean sand to silty sand and gravelly sand. On a large scale, these soils are generally uniform .... the levees themselves are composed of a mixture of the existing native deposits with the embankments and nearby foundation soils containing cobbles, boulders, and wood pilings."

> "Sediment transport has been estimate to range from 440,000 to 1,400,000 tons annually, with the majority of these sediments characterized as fine sediments..."

Puyallup River Section 905(b) WRDA 86 Analysis, U.S. Army Corps of Engineers, Seattle District, March 18, 2009.

The City of Tacoma supplies potable water within the city limits. The City of Tacoma reports its water source as the upper eastern sections of the Green River watershed along the western flanks of the Cascade Mountains; the city also maintains groundwater production wells within the same area, in the vicinity of the Eagle Gorge Reservoir and the Howard Hanson Dam, some twenty miles east of the subject Property. A municipal well field, utilized during high demand periods, is located near Interstate 5 in south Tacoma, over three miles west of the subject Property.

SECTION IV.
FIELD WORK

Site Activities:

The *Site Remedial Excavation* activities were performed on October 3, 4, 5, 6, 7, 20, 21, and 24, 2016 under contract with Aerotech. The subsurface remedial excavation was performed by

equipment owned by and operated by Langseth. Dump trucks subcontracted by Langseth transported 1,685.24 tons of potentially contaminated soil to the Landfill and Recycling, Inc. ("LRI") Landfill located at 30919 Meridian Street East, Graham, Washington (see Weight Tickets in Appendix). All subsurface work was overseen by an experienced Certified Washington UST Site Assessor, Nicholas Gerkin. The laboratory analytical services were performed by a State of Washington Licensed Laboratory, Advanced Analytical Environmental Testing Laboratory, Inc. ("Advanced Analytical") in Redmond, Washington.

Notifications - "Public" Utilities:

Due to the age and nature of the Site, a "public" utilities notification was performed prior to the start of work. Aerotech Environmental Consulting, Inc.[1] performed the "public" utilities notification on September 28, 2016, and was issued Ticket Number 16314495 by the Utilities Underground Location Center.

According to the Utilities Underground Location Center the utilities, notification included:

ADTEL	INTEGRA TELECOM	(800)762-0592
CC7711	COMCAST CABLE	(800)762-0592
FIFE01	CITY OF FIFE	(253)922-9315
MCCHRD01	MCCHORD PIPELINE COMPANY	(253)383-1651
OLYPE01	BC/OLYMPIC PIPE LINE COMPANY	(425)981-2517
PUGE07	PUGET SOUND EVERGY ELECTRIC	(888)728-9343
PUGG07	PUGET SOUND ENERGY GAS	(888)728-9343
QLNWA24	CTLQL-CENTURYLINK	(800)778-9140
TACPWR01	TACOMA PWR & CLICK NETWORK	(253)502-8263

Notifications - Private Utilities Location:

Additionally, Aerotech Environmental Consulting, Inc engaged personnel of Mountain View Locating, LLC of Bonney Lake, Washington to locate on Site exterior utilities on September 30 and October 19, 2016, prior to the start of the on Site excavation activities. Mr. Dave Schaff was present representing Mountain View Locating, LLC. Mr. Nick Gerkin and Mr. Steve Fletcher, a Subsurface Utility Expert were present, representing Aerotech.

No unanticipated or unexpected situations were discovered or encountered during the "private" locating activities. Based upon pavement markings made by utility location technicians; the location of visible utility fixtures such as gas valves, electrical panels and manholes; the locations of patched pavement; and the presence of anomalies detected by induction methodologies, possible and probable locations of buried utilities were identified and marked, in order to safely guide the progress of the remedial excavation.

Ground Penetrating Radar Subsurface Investigation:

A Ground Penetrating Radar Study and magnetometer survey were performed in the Areas of Concern on September 30 and October 19, 2016 by Mr. Dave Schaff of Mountain View Locating, LLC, with special attention to planned borehole locations. Mr. Nick Gerkin representing Aerotech Environmental, was also present during the radar survey in order to guide the investigation and interpret results.

A Ground Penetrating Radar ("GPR") Study is a geophysical methodology which uses radar

---

[1] Aerotech Environmental Consulting, Inc., was previously issued a Contractor Identification Number by the non-profit Utilities Underground Location Center (www.callbeforeyoudig.com).

pulses to reflect off of subsurface structures and thus provide an image of the subsurface conditions and the possible presence of subsurface objects. The depth of GPR Survey is determined by the electrical conductivity of the ground and the survey equipment transmitting frequency, and is limited to eight to thirteen feet below ground surface. However, the presence of significant subsurface obstructions, concrete rebar, or surficial obstructions, may limit the depth of radar penetration, the accuracy or resolution of the radar data, and ultimately the ability to accurately interpret and identify possible buried objects, or natural subsurface interfaces.

Excavation Activities (Phase 1):

On October 3 and 4, 2016, Aerotech observed Langseth excavate an area, of approximately 1250 square feet to a depth of 10 feet bgs. The presence of an electrical conduit to the north, storm sewer conduit to the northeast, and the 6-inch water main to the southwest limited the Northeast Excavation in these directions. Conveyance system remnants including piping were discovered in the vicinity of the P5 locations at a depth of approximately 3 to 4 feet bgs. Samples were acquired at the P1 through P11 locations at depths ranging from 3 to 10 feet bgs. Groundwater level was measured to be at 10 feet bgs. 110 pounds of Regenesis Oxygen Release Compound Advanced ("ORC Advanced") was mixed in to the floor of the excavation using the excavator bucket. A 70-foot long by 10-foot wide Cool Guard HRL36 Liner was then installed on the north and northeast sidewalls of the excavation from ground surface to the total depth of 10 feet bgs. The excavation was then backfilled by Langseth.

On October 5 and 6, 2016, Aerotech observed Langseth excavate an area, of approximately 700 square feet to a depth of 10 feet bgs. The presence of an electrical conduit to the southwest and northwest and the 6-inch water main to the northeast limited the Central Excavation in these directions. The majority of conveyance system remnants including piping were discovered throughout the excavation at a depth of approximately 3 to 4 feet bgs. Samples were acquired at the P12 through P19 locations at depths ranging from 5 to 10 feet bgs. 110 pounds of ORC Advanced was mixed in to the floor of the excavation using the excavator bucket. A 30-foot long by 10-foot wide Cool Guard HRL36 Liner was then installed on the northwest sidewall of the excavation from ground surface to the total depth of 10 feet bgs. The excavation was then backfilled by Langseth.

Test Pit Activities:

On October 6, 2016, excavation activities were suspended to begin digging test pits. Samples were to be collected at various areas of the site to acsertain the extent of soil containing petroleum hydrocarbons at concentrations above the MTCA Method A Cleanup Levels. Aerotech observed Langseth excavate each test pit, each of which was approximately 10 feet long by 4 feet wide. After samples were collected, soil was replaced back in to each hole from which it originated.

Test pits were excavated during October 6 and October 7, 2016. Soil containing petroleum hydrocarbons at concentrations above the MTCA Method A Cleanup Levels in TP3, TP6, TP7, TP8, and TP9. The laboratory analytical results from test pit activities identified what was to become the West, Southwest, Southeast excavations along with the final southern half of the Central excavation.

Excavation Activities (Phase 2):

On October 20, 2016, in heavy precipitation, Aerotech observed Langseth excavate an area, of approximately 670 square feet to a depth of 10 feet bgs. The presence of a 12-inch storm sewer conduit to the south, electrical conduit to the east, and the bio-swale to the northwest limited the West Excavation in these directions. Samples were acquired at the P20 through P24 locations at depths ranging from 5 to 12 feet bgs. Extreme sloughing was observed from the eastern sidewall.

165 pounds of ORC Advanced was mixed in to the floor of the excavation using the excavator bucket. Groundwater was measured at 9 feet bgs. An area immediately to the south of approximately 170 square feet, the Southwest Excavation, was then excavated by Langseth. The exposure of the storm sewer trench to the north allowed water to readily flow into the open-hole which stabilized at 5 feet bgs. No additional samples were collected from this area. 22.5 pounds of ORC Advanced was mixed in to the floor of the excavation using the excavator bucket. The hole was abandoned due to the level of saturation. The excavation was then backfilled by Langseth.

On October 21, 2016, in heavy precipitation, Aerotech observed Langseth excavate an area, of approximately 600 square feet to a depth of 10 feet bgs. The presence of a 12-inch storm sewer conduit to the southeast, and the 6-inch water main to the northeast limited the extension of the Central Excavation in these directions. Samples were acquired at the P25 through P28 locations at depths ranging from 3 to 10 feet bgs. Extreme sloughing was observed from the eastern sidewall. 55 pounds ORC Advanced was mixed in to the floor of the excavation using the excavator bucket. The excavation was then backfilled by Langseth.

On October 24, 2016, Aerotech observed Langseth excavate an area adjoining the Northeast Excavation from sample point P11 to sample points TP1 and TP2, of approximately 250 square feet to a depth of 10 feet bgs. The presence of the 6-inch water main to the southwest, electrical conduit to the southeast, and a storm sewer conduit to the northeast limited the extension of the Northeast Excavation in these directions. A sample were acquired at the P29 location at a depth of 3 feet bgs. No groundwater was encountered. The excavation was then backfilled by Langseth.

On October 24, 2016, Aerotech observed Langseth excavate an area, of approximately 650 square feet to a depth of 10 feet bgs. The presence of a 12-inch storm sewer conduit to the south and electrical conduit to the west limited the second extension of the Central Excavation in these directions. Samples were acquired at the P30 through P31 locations at depths ranging from 5 to 10 feet bgs. Extreme sloughing was observed from the western sidewall. 22.5 pounds of ORC Advanced was mixed in to the floor of the excavation using the excavator bucket. The excavation was then backfilled by Langseth.

On October 24, 2016, Aerotech observed Langseth excavate an area, of approximately 310 square feet to a depth of 5 feet bgs. The presence of an electrical conduit to the northwest limited the Southeast Excavation in this direction. Samples were acquired at the P32 through P34 locations at depths of 3 feet bgs. The excavation was then backfilled by Langseth.

Soil Sample Collection:

A total of 84 discrete soil samples were collected and preserved in accordance with EPA Method 5035A on October 3, 4, 5, 6, 7, 20, 21 and 24, 2016 from test pits and the sidewalls and the floor of the excavations. Sample collection depths ranged from 3 to 12 feet bgs. Visual or olfactory evidence of petroleum impacted soil was observed between depths of 3 and 10 feet bgs in the vicinity of the former pump islands and UST Basins.

A Trimble GeoXH 2008 series Global Positioning System unit was used to collect latitudinal and longitudinal coordinates for each sample location. Each sample location, along with reference points onsite were recorded onsite by John Sidor, an Aerotech Georaphic Information Systems Professional to within one meter accuracy.

Samples were placed in unpreserved 40cc glass vials and/or unpreserved four-ounce glass jars. Select samples were placed into methanol-preserved 40cc glass vials if they were to arrive at the laboratory after greater than 24 hours. Each sample was given a unique identifier number and placed in an iced cooler for sample preservation. A Chain of Custody recorded the collection and handling of every sample. The soil samples were then submitted to Advanced Analytical. Soil samples were analyzed for TPHg in accordance with Method NWTPH-Gx and benzene, toluene, ethylbenzene, and total xylenes in accordance with EPA Method 8021B. Select soil samples were

analyzed for lead in accordance with EPA Method 7010 and Chlorinated Volatile Organic Compounds in accordance with EPA Method 8260B. Select samples from Northeast, Central, and West Excavation areas were also analyzed for diesel ("TPHd") and motor oil ("TPHo") in accordance with NWTPH-Dx extended for further verification that the two constituents were not contaminants of concern. Laboratory analytical reports and Chain of Custody Records are provided in the Appendix. Cumulative soil sample laboratory analytical results can be found in Table 1.

Site Restoration:

Upon completion of each section of the remedial excavation, the open-holes were backfilled with pit run - 1 1/4" crushed rock, sand, and quarry spalls to allow for improved compaction. Each excavation area was subsequently compacted every three to four vertical feet by Langseth using a backhoe-mounted tamper. The crushed rock was also spread evenly across the parking lot to restore any disturbed areas from excavation-related work.

SECTION V.
CONCLUSION

Aerotech, along with Langseth, performed a Remedial Excavation in two phases during the month of October 2016. Analytical results from the Phase II *Supplemental Phase II Environmental Site Assessment* were used to guide the initial stages of the excavation. Analytical results from samples collected during the Site Remedial Excavation and during Test Pit activities were used to determine the final extents. Major subsurface utilities were identified at several locations on the Property and limited the removal of soil containing petroleum hydrocarbons at concentration above the MTCA Method A Cleanup Levels at these locations. TPHg, Benzene, Toluene, Ethylbenzene, and Xylenes remain Constituents of Concern at the Site. Chlorinated Volatile Organic Compounds, TPHd, and TPHo not detected above laboratory Minimum Reporting Limits. Lead was detected, but at concentrations well below the MCAT method A Cleanup Level for Soil. A saturated, wooded. Bio-Swale is located on-Property to the Northwest of the Site Remedial Excavation and limited soil removal in that direction. Southwest of the Property, the topography slopes downward into a water retaining drainage area, which also limited soil removal. Former fueling station conveyance system remnants along with 1,685.24 tons of potentially contaminated soil to the LRI Landfill located at 30919 Meridian Street East, Graham, Washington. A total of 84 soil samples were collected from the sidewalls and bottom of the excavation in the vicinity of the former fuel pump and former UST basin. Groundwater was encountered on Site at levels ranging form 3 to 10 feet bgs.

STATEMENT OF THE WASHINGTON CERTIFIED UST SITE ASSESSOR

I have performed this Site Remedial Excavation in accordance with generally accepted environmental practices, procedures, and regulatory requirements, as of the date of this Report. I have employed the degree of care and skill ordinarily exercised under similar circumstances by reputable environmental professionals practicing in this area.

I declare that, to the best of my professional knowledge and belief, I meet the definition of Environmental Professional as defined in § 312.10 of this part. I have the specific qualifications based upon education, training, and experience necessary to plan and implement subsurface investigations.

Signature of the Washington Certified UST Site Assessor:



Signature – Nicholas Gerkin

STATEMENT OF THE LICENSED GEOLOGIST

As stipulated in the Regulatory Code of the State of Washington Title 18, Chapter 18.220, the undersigned is a licensed Geologist in the State of Washington, and has met the statutory requirements of RCW § 18.220.060 for such licensing including, but not limited to, educational requirements, work and field experience, examination proficiency, and acceptance by the State Licensing Board.

The undersigned Licensed Geologist has supervised the geological work performed as described in attached Report – a majority of said work being performed by employees of the firm which employs undersigned Licensed Geologist – as delineated in RCW Title 18, Chapter 18.220, Paragraph 190.

Signature of Licensed Washington Geologist:



Signature – James McDermott (License No. 3063)



James G. McDermott

APPENDIX

- **Table & Figures**
- **Photographs**
- **Weight Tickets**
- **Project Contract Documents**
- **Laboratory Analytical Results**
- **Laboratory Chains of Custody**
- **Supplemental Documents**

• Table & Figures

TABLE 1
SOIL ANALYTICAL RESULTS
Fife RV Center
3410 Pacific Highway East
Fife, Washington

Aerotech Environmental Consulting, Inc. - Remedial Excavation - October 31, 2016

Sample ID	Soil Boring/Point Well ID	Sampling Date	Sample Depth	TPHg	TPHd	TPHo	Benzene	Toluene	Ethyl-benzene	Total Xylenes	Lead
			Feet BGS	mg/kg	mg/kg	mg/kg	mg/kg	mg/kg	mg/kg	mg/kg	mg/kg
P1(10')	P1	10/03/16	10	9.0	<20	<50	0.096	<0.050	<0.050	<0.050	--
P2(5')	P2	10/03/16	5	<5.0	<20	<50	<0.020	<0.050	<0.050	<0.050	--
P3(10')	P3	10/03/16	10	<5.0	<20	<50	<0.020	<0.050	<0.050	<0.050	--
P4(5')	P4	10/03/16	5	8.5	<20	<50	<0.020	<0.050	0.10	<0.050	--
P5(5')	P5	10/03/16	5	**53**	<20	<50	**0.16**	0.071	0.84	0.15	7.8
P5(10')	P5	10/04/16	10	<5.0	<20	<50	<0.020	<0.050	<0.050	<0.050	--
P6(10')	P6	10/04/16	10	<5.0	<20	<50	<0.020	<0.050	<0.050	<0.050	--
P7(3')	P7	10/04/16	3	<5.0	<20	<50	<0.020	<0.050	<0.050	<0.050	--
P8(10')	P8	10/04/16	10	<5.0	<20	<50	<0.020	<0.050	<0.050	<0.050	
P9(5')	P9	10/04/16	5	**110**	<20	<50	**0.15**	<0.050	5.1	<0.050	5.2
P9(10')	P9	10/04/16	10	23	<20	<50	<0.020	<0.050	0.34	<0.050	--
P10(10')	P10	10/04/16	10	<5.0	<20	<50	<0.020	<0.050	<0.050	<0.050	--
P11(10')	P11	10/04/16	10	<5.0	<20	<50	<0.020	<0.050	<0.050	<0.050	--
P12(5')	P12	10/05/16	5	**100**	<20	<50	**0.42**	0.18	1.7	0.54	--
P12(10')	P12	10/05/16	10	<5.0	<20	<50	<0.020	<0.050	<0.050	<0.050	--
P13(5')	P13	10/05/16	5	6.7	<20	<50	<0.020	<0.050	<0.050	<0.050	--
P13(10')	P13	10/05/16	10	<5.0	<20	<50	<0.020	<0.050	<0.050	<0.050	--
P14(5')	P14	10/05/16	5	**60**	<20	<50	**0.15**	0.17	0.096	0.16	--
P14(10')	P14	10/05/16	10	<5.0	<20	<50	<0.020	<0.050	<0.050	<0.050	--
P15(10')	P15	10/06/16	10	<5.0	--	--	<0.020	<0.050	<0.050	<0.050	--
P16(5')	P16	10/06/16	5	**1,100**	<20	<50	**0.72**	0.072	**7.5**	**32**	7.0
P16(10')	P16	10/06/16	10	<5.0	--	--	<0.020	<0.050	<0.050	<0.050	--
P17(5')	P17	10/06/16	5	<5.0	--	--	<0.020	<0.050	<0.050	<0.050	--
P17(10')	P17	10/06/16	10	<5.0	--	--	<0.020	<0.050	<0.050	<0.050	--
P18(5')	P18	10/06/16	5	**130**	--	--	**0.29**	<0.050	1.5	2.4	--
P18(10')	P18	10/06/16	10	<5.0	--	--	<0.020	<0.050	<0.050	<0.050	--
P19(5')	P19	10/06/16	5	<5.0	--	--	<0.020	<0.050	<0.050	<0.050	--
P19(10')	P19	10/06/16	10	<5.0	--	--	<0.020	<0.050	<0.050	<0.050	--
TP1(5')	TP1	10/06/16	5	<5.0	--	--	<0.020	<0.050	<0.050	<0.050	--
TP2(5')	TP2	10/06/16	5	<5.0	--	--	<0.020	<0.050	<0.050	<0.050	--
TP2(10')	TP2	10/06/16	10	<5.0	--	--	<0.020	<0.050	<0.050	<0.050	--
TP3(3')	TP3	10/06/16	3	**2,500**	--	--	**0.34**	0.35	**15**	**10**	--
TP3(5')	TP3	10/06/16	5	**650**	--	--	**0.53**	5.3	**7.5**	**7.3**	--
TP3(10')	TP3	10/06/16	10	27	--	--	<0.020	<0.050	0.18	0.25	--
TP4(3')	TP4	10/06/16	3	<5.0	--	--	<0.020	<0.050	<0.050	<0.050	--
TP4(5')	TP4	10/06/16	5	<5.0	--	--	<0.020	<0.050	<0.050	<0.050	--
TP4(10')	TP4	10/06/16	10	<5.0	--	--	<0.020	<0.050	<0.050	<0.050	--
TP5(5')	TP5	10/06/16	5	<5.0	--	--	<0.020	<0.050	<0.050	<0.050	--
TP5(10')	TP5	10/06/16	10	<5.0	--	--	<0.020	<0.050	<0.050	<0.050	--
TP6(5')	TP6	10/06/16	5	<5.0	--	--	<0.020	<0.050	<0.050	<0.050	--
TP6(10')	TP6	10/06/16	10	12	--	--	**0.071**	<0.050	<0.050	<0.050	--
TP7(5')	TP7	10/06/16	5	**690**	<20	<50	**0.90**	1.9	**32**	0.33	--
TP8(3')	TP8	10/06/16	3	**60**	--	--	<0.020	<0.050	1.2	<0.050	--
TP8(5')	TP8	10/06/16	5	<5.0	--	--	<0.020	<0.050	<0.050	<0.050	--
TP9(5')*	TP9	10/06/16	5	**6,090**	<20	<50	**4.0**	4.0	**66**	**130**	--
TP9(10')*	TP9	10/06/16	10	**240**	--	--	**0.59**	1.5	1.6	3.7	--
MTCA Method A Cleanup Levels				30	2,000	2,000	0.03	7	6	6	250

TABLE 1
SOIL ANALYTICAL RESULTS
Fife RV Center
3410 Pacific Highway East
Fife, Washington
2 of 2

Aerotech Environmental Consulting, Inc. - Remedial Excavation - DRAFT (continued)

Sample ID	Soil Boring/Point Well ID	Sampling Date	Sample Depth	TPHg	TPHd	TPHo	Benzene	Toluene	Ethyl-benzene	Total Xylenes	Lead
			Feet BGS	mg/kg	mg/kg	mg/kg	mg/kg	mg/kg	mg/kg	mg/kg	mg/kg
TP11(5')	TP11	10/06/16	5	<5.0	--	--	<0.020	<0.050	<0.050	<0.050	--
TP12(5')	TP12	10/06/16	5	18	--	--	<0.020	<0.050	<0.050	0.082	--
TP13(5')	TP13	10/06/16	5	<5.0	--	--	<0.020	<0.050	<0.050	<0.050	--
TP14(5')	TP14	10/06/16	5	<5.0	--	--	<0.020	<0.050	<0.050	<0.050	--
TP14(10')	TP14	10/06/16	10	<5.0	--	--	<0.020	<0.050	<0.050	<0.050	--
TP15(5')	TP15	10/07/16	5	<5.0	--	--	<0.020	<0.050	<0.050	<0.050	--
TP15(10')	TP15	10/07/16	10	<5.0	--	--	<0.020	<0.050	<0.050	<0.050	--
TP16(3')	TP16	10/07/16	3	<5.0	--	--	<0.020	<0.050	<0.050	<0.050	--
TP16(5')	TP16	10/07/16	5	<5.0	--	--	<0.020	<0.050	<0.050	<0.050	--
TP17(3')	TP17	10/07/16	3	<5.0	--	--	<0.020	<0.050	<0.050	<0.050	--
TP17(5')	TP17	10/07/16	5	<5.0	--	--	<0.020	<0.050	<0.050	<0.050	--
TP18(3')	TP18	10/07/16	3	<5.0	--	--	<0.020	<0.050	<0.050	<0.050	--
TP19(3')	TP19	10/07/16	3	<5.0	--	--	<0.020	<0.050	<0.050	<0.050	--
TP19(5')	TP19	10/07/16	5	<5.0	--	--	<0.020	<0.050	<0.050	<0.050	--
P20(5')	P20	10/20/16	5	**57**	--	--	**0.065**	0.101	0.15	0.16	--
P20(10')	P20	10/20/16	10	20	--	--	**0.24**	<0.050	0.09	0.084	--
P21(5')	P21	10/20/16	5	**1,200**	--	--	**0.65**	0.59	**8.1**	**24**	--
P21(10')	P21	10/20/16	10	**66**	--	--	**0.11**	0.14	0.34	0.74	--
P22(5')	P22	10/20/16	5	**1,100**	--	--	**0.83**	1.9	**20**	**7.9**	--
P22(10')	P22	10/20/16	10	**34**	--	--	0.029	<0.050	0.43	0.19	--
P22(12')	P22	10/20/16	12	<5.0	--	--	<0.020	<0.050	<0.050	<0.050	--
P23(5')	P23	10/20/16	5	**760**	--	--	**0.46**	0.74	4.8	2.4	--
P23(10')	P23	10/20/16	10	16	--	--	<0.020	<0.050	0.22	0.10	--
P24(5')	P24	10/20/16	5	<5.0	--	--	<0.020	<0.050	<0.050	<0.050	--
P24(10')	P24	10/20/16	10	**50**	--	--	**0.26**	<0.050	1.5	0.86	--
P25(5')	P25	10/21/16	5	**5,200**	--	--	**4.6**	**25**	**35**	**230**	--
P25(10')	P25	10/21/16	10	**350**	--	--	**0.16**	3.4	1.6	**16**	--
P26(10')	P26	10/21/16	10	12	--	--	<0.020	<0.050	<0.050	0.41	--
P27(5')	P27	10/21/16	5	**58**	--	--	<0.020	<0.050	0.095	0.39	--
P28(5')	P28	10/21/16	5	<5.0	--	--	<0.020	<0.050	<0.050	<0.050	--
P28(10')	P28	10/21/16	10	<5.0	--	--	<0.020	<0.050	<0.050	<0.050	--
P29(3')	P29	10/24/16	3	<5.0	--	--	<0.020	<0.050	<0.050	<0.050	--
P30(5')	P30	10/24/16	5	**200**	--	--	**0.086**	0.19	0.28	0.40	--
P30(10')	P30	10/24/16	10	<5.0	--	--	<0.020	<0.050	<0.050	<0.050	--
P31(10')	P31	10/24/16	10	<5.0	--	--	<0.020	<0.050	<0.050	<0.050	--
P32(3')	P32	10/24/16	3	<5.0	--	--	<0.020	<0.050	<0.050	<0.050	--
P33(3')	P33	10/24/16	3	<5.0	--	--	<0.020	<0.050	<0.050	<0.050	--
P34(3')	P34	10/24/16	3	<5.0	--	--	<0.020	<0.050	<0.050	<0.050	--
MTCA Method A Cleanup Levels				30	2,000	2,000	0.03	7	6	6	250

MTCA = Model Toxic Control Act Cleanup Level (WAC173-340-900)
BGS = Below Ground Surface mg/kg = milligram of analyte per kilogram of soil
< = not detected at indicated Laboratory Detection Limits -- = not analyzed
Benzen , Toluene, Ethylbenzene, Xylenes by EPA Method 8021E
TPHg - Total Petroleum Hydrocarbons - Gasoline by NWTPH-Gx
TPHd - Total Petroleum Hydrocarbons - Diesel by NWTPH-Dx
TPHo - Total Petroleum Hydrocarbons - Motor Oil by NWTPH-Dx extended
Lead by EPA Method 7010
ND = Not Detected (minimum detection limit unknown)
Bolded numbers and red-shaded cells denote concentrations above the MTCA Method A Cleanup Levels for soil
* = Soil from which this sample originated was removed during the Remedial Excavation

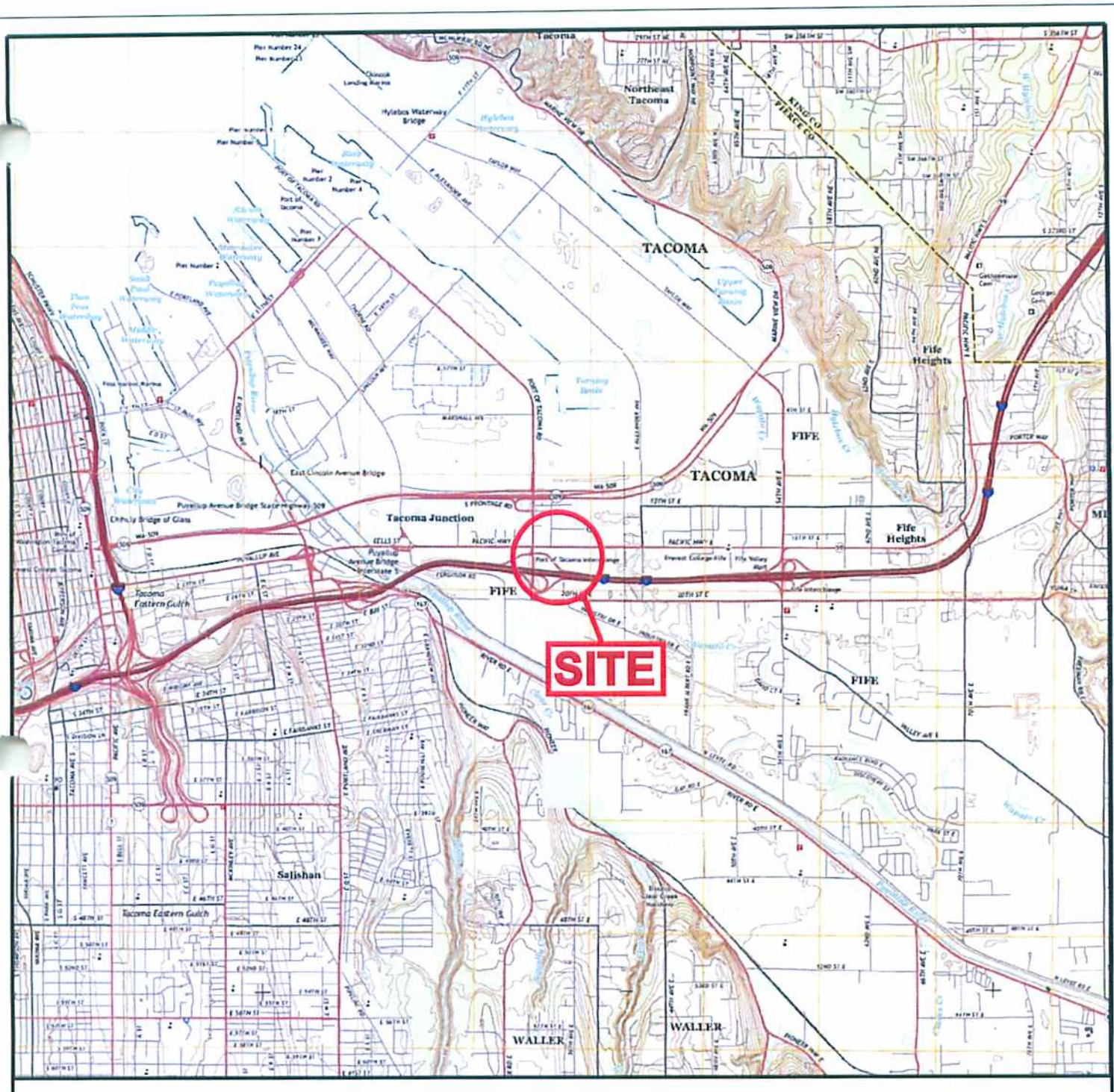

AEROTECH ENVIRONMENTAL CONSULTING

USGS TOPOGRAPHIC MAP

Fife RV Center
3410 Pacific Highway East
Fife, Washington

Date: 10/30/16
By: Nick Gerkin
Figure: 1



EXPLANATION

Extents of Site Remedial Excavation Figures

Property Boundary

AEROTECH ENVIRONMENTAL CONSULTING

SITE VICINITY MAP

Fife RV Center
3410 Pacific Highway East
Fife, Washington

0 150 300
SCALE (feet)

Date: 10/30/16
By: Nick Gerkin
Figure: 2

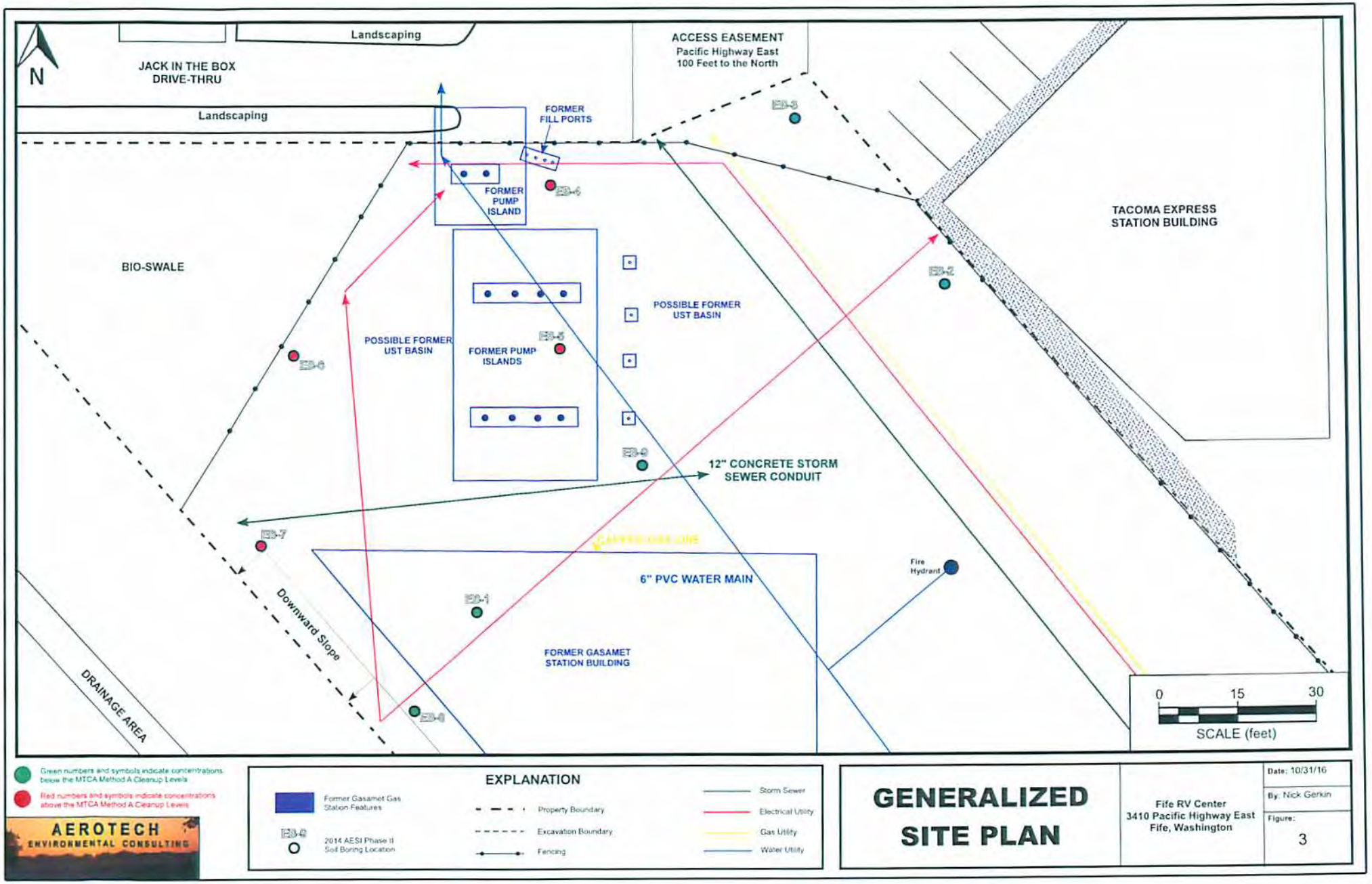

Green numbers and symbols indicate concentrations below the MTCA Method A Cleanup Levels

Red numbers and symbols indicate concentrations above the MTCA Method A Cleanup Levels

AEROTECH
ENVIRONMENTAL CONSULTING

EXPLANATION

- Former Gasamet Gas Station Features
- EB-4 — 2014 AESI Phase II Soil Boring Location
- Property Boundary
- Excavation Boundary
- Fencing
- Storm Sewer
- Electrical Utility
- Gas Utility
- Water Utility

GENERALIZED SITE PLAN

Fife RV Center
3410 Pacific Highway East
Fife, Washington

Date: 10/31/16
By: Nick Gerkin
Figure: 3

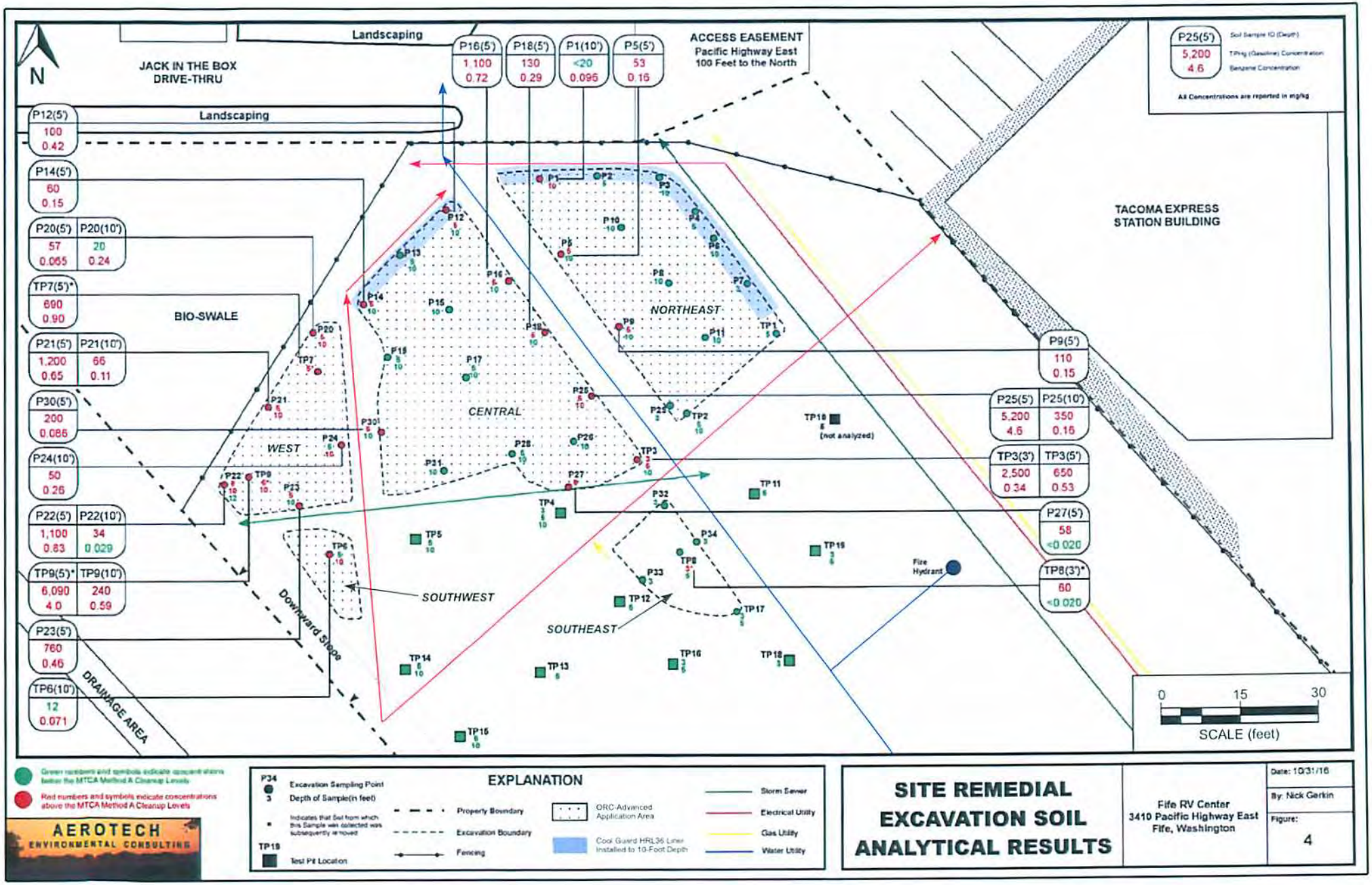
N
JACK IN THE BOX
DRIVE-THRU
Landscaping
Landscaping
ACCESS EASEMENT
Pacific Highway East
100 Feet to the North
P16(5') 1,100 0.72
P18(5') 130 0.29
P1(10') <20 0.096
P5(5') 53 0.16
P12(5') 100 0.42
P14(5') 60 0.15
P20(5') 57 0.065
P20(10') 20 0.24
TP7(5')* 690 0.90
BIO-SWALE
P21(5') 1,200 0.65
P21(10') 66 0.11
P30(5') 200 0.086
P24(10') 50 0.26
P22(5') 1,100 0.83
P22(10') 34 0.029
TP9(5')* 6,090 4.0
TP9(10') 240 0.59
P23(5') 760 0.46
TP6(10') 12 0.071
DRAINAGE AREA
Downward Slope
WEST
CENTRAL
NORTHEAST
SOUTHWEST
SOUTHEAST
TACOMA EXPRESS
STATION BUILDING
TP18 (not analyzed)
P9(5') 110 0.15
P25(5') 5,200 4.6
P25(10') 350 0.16
TP3(3') 2,500 0.34
TP3(5') 650 0.53
P27(5') 58 <0.020
TP8(3')* 60 <0.020
Fire Hydrant
P25(5') Soil Sample ID (Depth)
5,200 TPHg (Gasoline) Concentration
4.6 Benzene Concentration
All Concentrations are reported in mg/kg
0 15 30
SCALE (feet)
Green numbers and symbols indicate concentrations below the MTCA Method A Cleanup Levels
Red numbers and symbols indicate concentrations above the MTCA Method A Cleanup Levels
AEROTECH
ENVIRONMENTAL CONSULTING
EXPLANATION
P34 Excavation Sampling Point
3 Depth of Sample(in feet)
Indicates that Soil from which this Sample was collected was subsequently removed
TP18 Test Pit Location
Property Boundary
Excavation Boundary
Fencing
ORC-Advanced Application Area
Cool Guard HRL36 Liner Installed to 10-Foot Depth
Storm Sewer
Electrical Utility
Gas Utility
Water Utility
SITE REMEDIAL EXCAVATION SOIL ANALYTICAL RESULTS
Fife RV Center
3410 Pacific Highway East
Fife, Washington
Date: 10/31/16
By: Nick Gerkin
Figure: 4

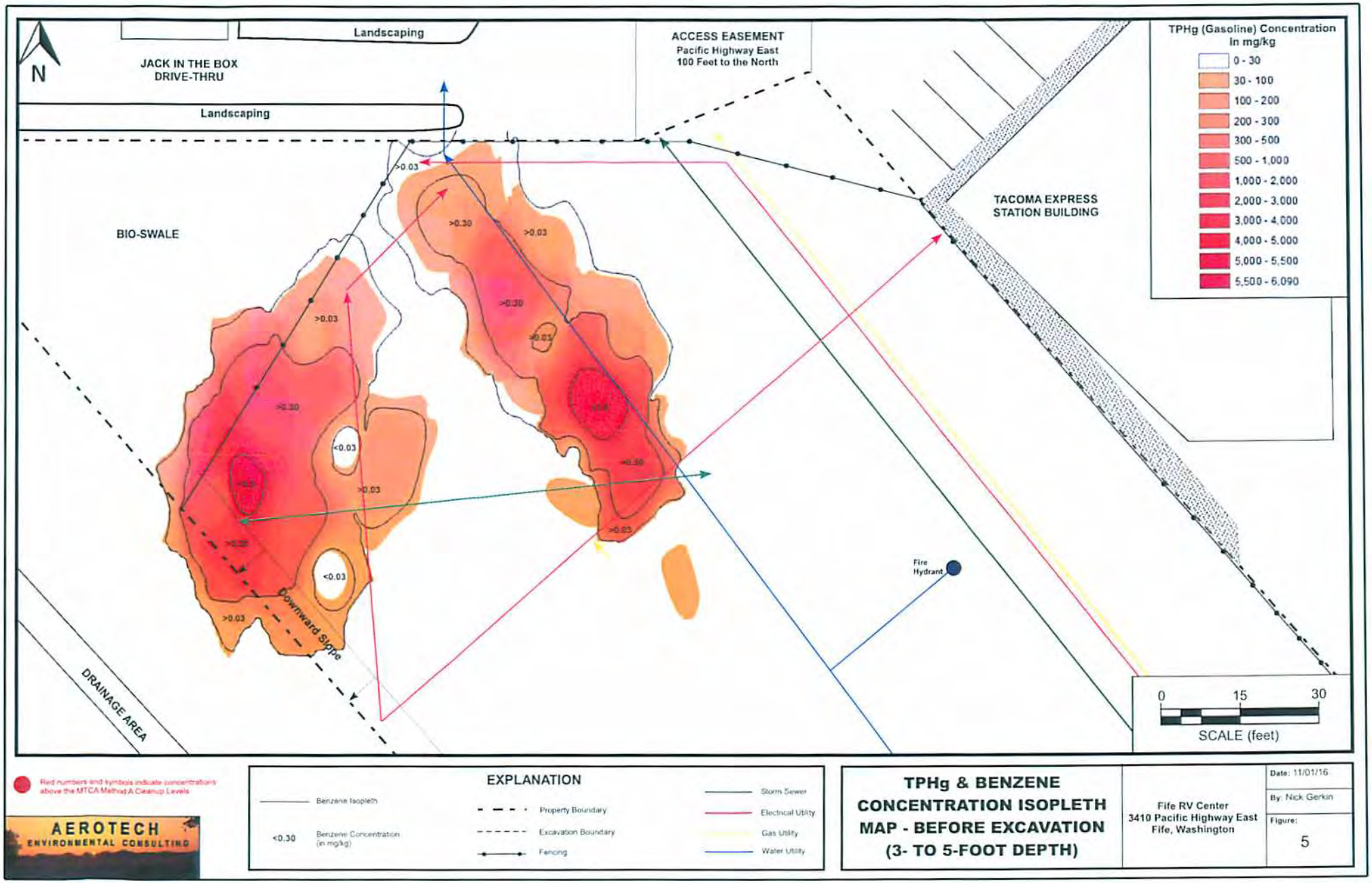

Red numbers and symbols indicate concentrations above the MTCA Method A Cleanup Levels

AEROTECH
ENVIRONMENTAL CONSULTING

EXPLANATION

- Benzene Isopleth
- <0.30 Benzene Concentration (in mg/kg)
- Property Boundary
- Excavation Boundary
- Fencing
- Storm Sewer
- Electrical Utility
- Gas Utility
- Water Utility

TPHg & BENZENE CONCENTRATION ISOPLETH MAP - BEFORE EXCAVATION (3- TO 5-FOOT DEPTH)

Fife RV Center
3410 Pacific Highway East
Fife, Washington

Date: 11/01/16
By: Nick Gerkin
Figure: 5

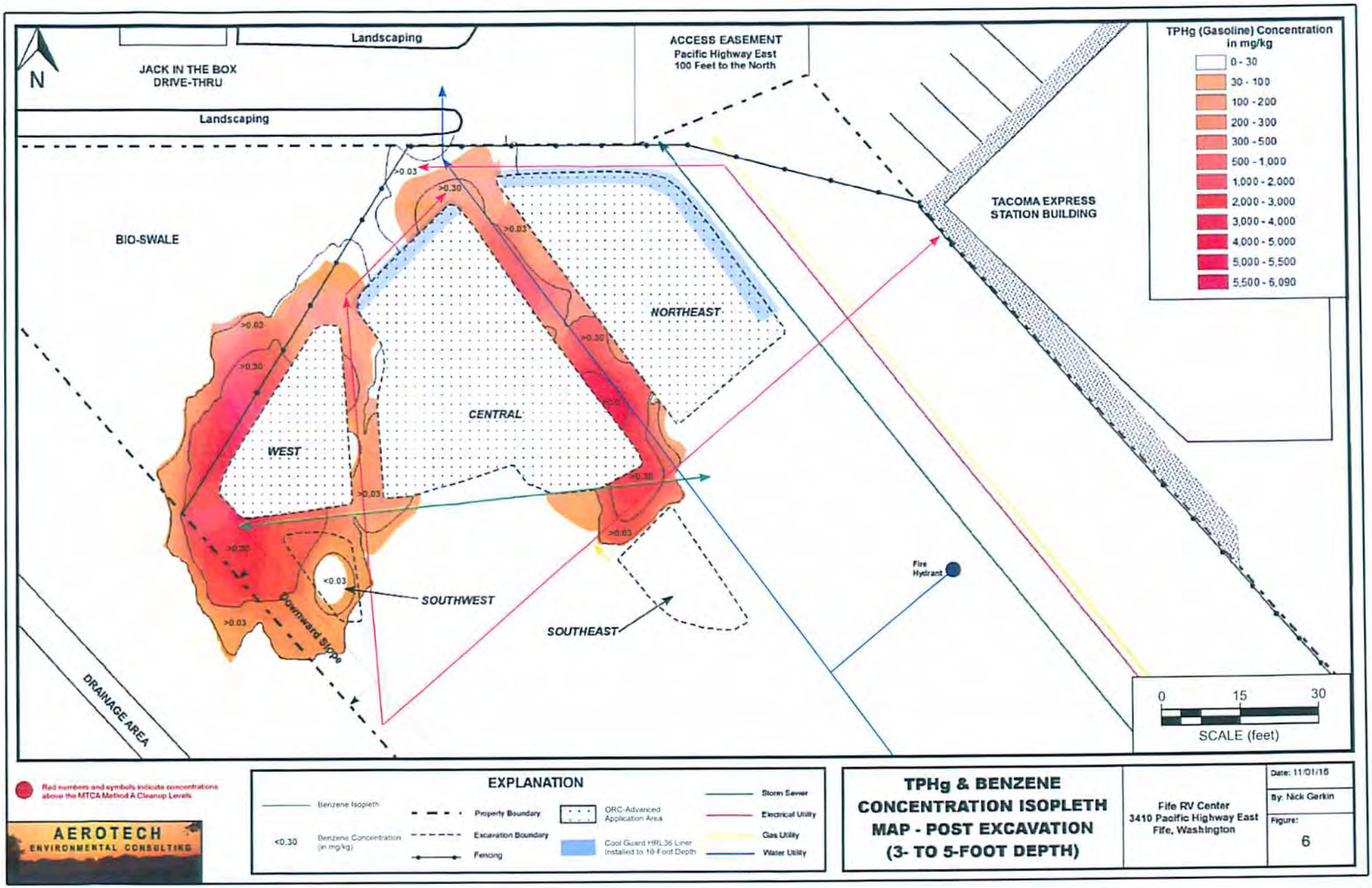
N
Landscaping
JACK IN THE BOX
DRIVE-THRU
Landscaping
ACCESS EASEMENT
Pacific Highway East
100 Feet to the North
TACOMA EXPRESS
STATION BUILDING
BIO-SWALE
NORTHEAST
CENTRAL
WEST
SOUTHWEST
SOUTHEAST
Downward Slope
DRAINAGE AREA
Fire Hydrant
>0.03
>0.30
<0.03
TPHg (Gasoline) Concentration in mg/kg
0 - 30
30 - 100
100 - 200
200 - 300
300 - 500
500 - 1,000
1,000 - 2,000
2,000 - 3,000
3,000 - 4,000
4,000 - 5,000
5,000 - 5,500
5,500 - 6,090
0
15
30
SCALE (feet)
Red numbers and symbols indicate concentrations above the MTCA Method A Cleanup Levels
EXPLANATION
Benzene Isopleth
<0.30
Benzene Concentration (in mg/kg)
Property Boundary
Excavation Boundary
Fencing
ORC-Advanced Application Area
Cool Guard HRL36 Liner Installed to 10-Foot Depth
Storm Sewer
Electrical Utility
Gas Utility
Water Utility
AEROTECH
ENVIRONMENTAL CONSULTING
TPHg & BENZENE
CONCENTRATION ISOPLETH
MAP - POST EXCAVATION
(3- TO 5-FOOT DEPTH)
Fife RV Center
3410 Pacific Highway East
Fife, Washington
Date: 11/01/16
By: Nick Gerkin
Figure:
6

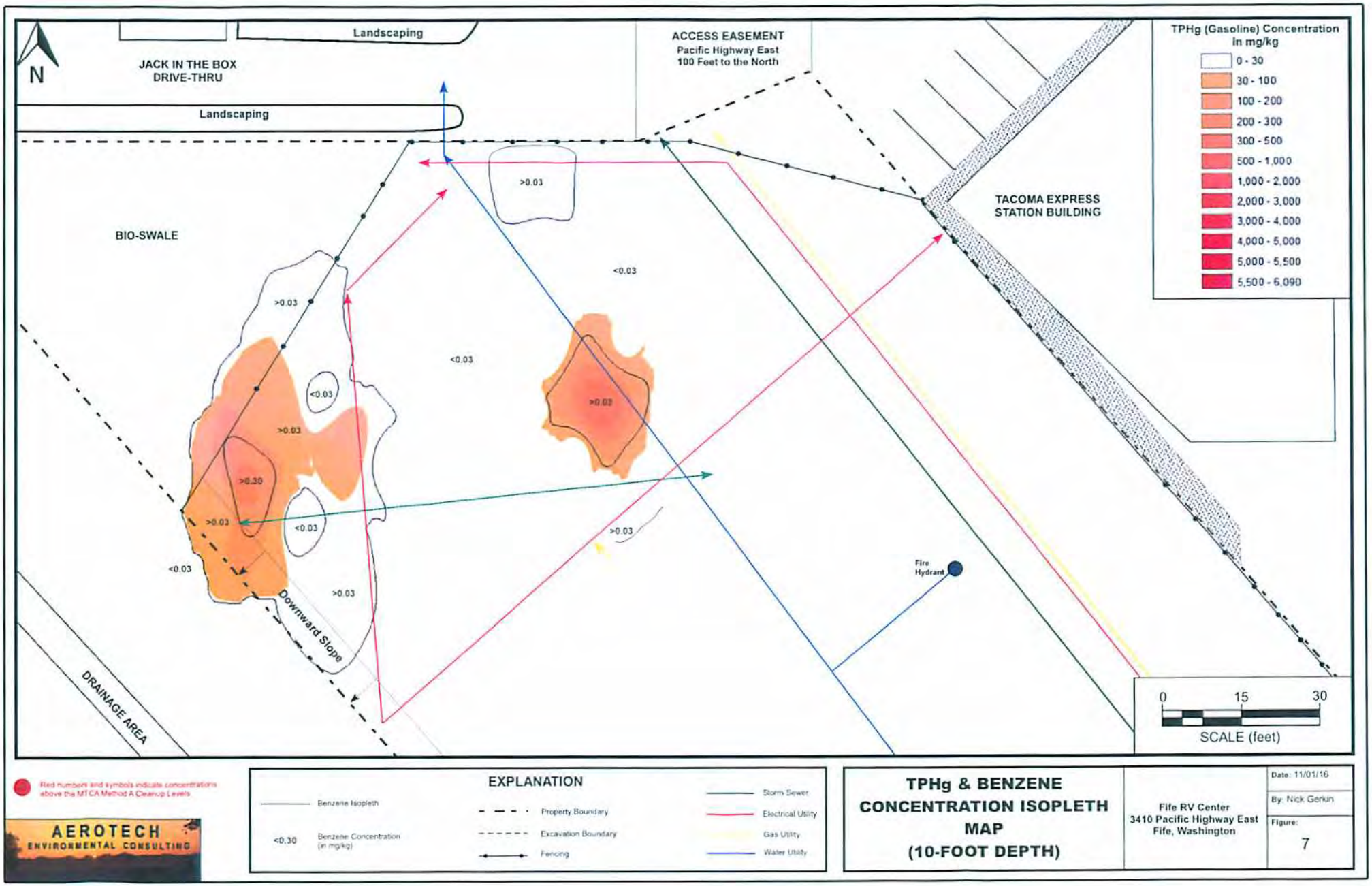

Red numbers and symbols indicate concentrations above the MTCA Method A Cleanup Levels

AEROTECH
ENVIRONMENTAL CONSULTING

EXPLANATION

- Benzene Isopleth
- <0.30 Benzene Concentration (in mg/kg)
- Property Boundary
- Excavation Boundary
- Fencing
- Storm Sewer
- Electrical Utility
- Gas Utility
- Water Utility

TPHg & BENZENE CONCENTRATION ISOPLETH MAP (10-FOOT DEPTH)

Fife RV Center
3410 Pacific Highway East
Fife, Washington

Date: 11/01/16
By: Nick Gerkin
Figure: 7

- Photographs



The Beginning of the Remedial Excavation with CoolGuard Liner Prepared for Installation



North Property Boundary - Three Feet of SAND fill atop Sandy SILT



Regenesis ORC (Oxygen Release Compound) Advanced Pellets (Facilitates the Breakdown of Petroleum



View of the Saturated, Wooded Bio-Swale from the West



View of the Northeast Remedial Excavation



Northeast Excavation with Installed Cool Guard Liner and ORC Pellets



Central Excavation



Central Excavation with Installed CoolGuard Liner and ORC Pellets



Pump Island Remnants Removed from Central Excavation



Test Pitting Activities (Between Phases of the Excavation)



Storm Water Accumulation - Sourced from Jack in the Box and Tahoma Express Properties



West Excavation (with Exposed Power Utility)



Deep West Excavation and Shallow Southwest Excavation (Foreground)



Shallow Southeast Excavation



Application of ORC Pellets in Southern Portion of Central Excavation



Southern Edge of Central Excavation (with Exposed 12" Storm Sewer Pipe)



Water Accumulation in Southwestern Excavation (Appears to Flow from 12" Storm Sewer Trench)



Additional ORC Application in Central Excavation

- Weight Tickets

PCRCD, LLC DBA LRI-304TH ST
17925 Meridian St E
Puyallup, WA 98375
(253) 847-7555

Printed 10/26/16

DATE	PAGE
10/26/16	1

INVOICE NUMBER

AMOUNT DUE	AMOUNT PAID

LANGSETH ENVIRO SVCS, INC.

7517 PORTLAND AVENUE E
TACOMA WA 98404

ACCOUNT NO.

DATE	TICKET	VEHICLE	REFERENCE	DESCRIPTION	QUANTITY	AMOUNT
10/03/16	03-00432649		H15	SPECIAL WASTE-IN CO	36.67	
10/03/16	03-00432653		H16	SPECIAL WASTE-IN CO	30.35	
10/03/16	03-00432658		H24	SPECIAL WASTE-IN CO	30.31	
10/03/16	03-00432731		H15	SPECIAL WASTE-IN CO	33.27	
10/03/16	03-00432740		H24	SPECIAL WASTE-IN CO	33.10	
10/03/16	03-00432746		H16	SPECIAL WASTE-IN CO	36.07	
10/03/16	03-00432790		H15	SPECIAL WASTE-IN CO	33.57	
10/04/16	03-00432840		21	SPECIAL WASTE-IN CO	27.27	
10/04/16	03-00432850		28	SPECIAL WASTE-IN CO	27.09	
10/04/16	03-00432851		16	SPECIAL WASTE-IN CO	29.44	
10/04/16	03-00432853		13	SPECIAL WASTE-IN CO	27.63	
10/04/16	03-00432894		21	SPECIAL WASTE-IN CO	30.46	
10/04/16	03-00432901		16	SPECIAL WASTE-IN CO	32.89	
10/04/16	03-00432906		28	SPECIAL WASTE-IN CO	28.07	
10/04/16	03-00432915		13	SPECIAL WASTE-IN CO	34.31	
10/04/16	03-00432953		21	SPECIAL WASTE-IN CO	27.72	
10/05/16	04-00034099		16	SPECIAL WASTE-IN CO	33.61	
10/05/16	03-00433090			SPECIAL WASTE-IN CO	33.61	
10/05/16	03-00433113		32	SPECIAL WASTE-IN CO	28.70	
10/05/16	03-00433120		1	SPECIAL WASTE-IN CO	28.50	
10/05/16	03-00433130		16	SPECIAL WASTE-IN CO	32.27	
10/05/16	03-00433136		13	SPECIAL WASTE-IN CO	29.35	
10/05/16	03-00433166		24	SPECIAL WASTE-IN CO	23.95	
10/05/16	03-00433176		32	SPECIAL WASTE-IN CO	27.25	
10/05/16	03-00433181		1	SPECIAL WASTE-IN CO	27.75	
10/05/16	03-00433192		16	SPECIAL WASTE-IN CO	32.42	
10/06/16	03-00433209		HLW13	SPECIAL WASTE-IN CO	29.27	
10/06/16	03-00433216		HLW23 TIM	SPECIAL WASTE-IN CO	27.69	

PCRCD, LLC DBA LRI-304TH ST
17925 Meridian St E
Puyallup, WA 98375
(253) 847-7555

Printed 10/26/16

DATE	PAGE
10/26/16	2
INVOICE NUMBER	

AMOUNT DUE	AMOUNT PAID

LANGSETH ENVIRO SVCS, INC.

7517 PORTLAND AVENUE E
TACOMA WA 98404

ACCOUNT NO.

DATE	TICKET	VEHICLE	REFERENCE	DESCRIPTION	QUANTITY	AMOUNT
10/06/16	03-00433242		HLW 14	SPECIAL WASTE-IN CO	24.67	
10/06/16	03-00433245		HLW 18	SPECIAL WASTE-IN CO	23.75	
10/06/16	03-00433249		HLW 28	SPECIAL WASTE-IN CO	26.85	927.86
10/07/16	03-00433529			Payment	1.00	
10/20/16	03-00435084		H18	SPECIAL WASTE-IN CO	30.08	
10/20/16	03-00435089		H24	SPECIAL WASTE-IN CO	33.36	
10/20/16	03-00435093		H16	SPECIAL WASTE-IN CO	31.55	
)/20/16	03-00435094		H14	SPECIAL WASTE-IN CO	27.11	
10/20/16	03-00435128		H18	SPECIAL WASTE-IN CO	23.95	
10/20/16	03-00435139		H24	SPECIAL WASTE-IN CO	27.83	
10/20/16	03-00435143		H16	SPECIAL WASTE-IN CO	30.17	
10/20/16	03-00435156		H14	SPECIAL WASTE-IN CO	24.66	
10/20/16	03-00435174		H18	SPECIAL WASTE-IN CO	26.80	
10/20/16	03-00435187		H24	SPECIAL WASTE-IN CO	29.43	
10/21/16	03-00435249		GAEL	SPECIAL WASTE-IN CO	29.79	
10/21/16	03-00435258		22	SPECIAL WASTE-IN CO	32.83	
10/21/16	03-00435266		21	SPECIAL WASTE-IN CO	24.83	
10/21/16	03-00435270		24	SPECIAL WASTE-IN CO	29.16	
10/21/16	03-00435301		GAEL	SPECIAL WASTE-IN CO	25.64	
10/21/16	03-00435310		22	SPECIAL WASTE-IN CO	28.68	
10/21/16	03-00435320		21	SPECIAL WASTE-IN CO	30.21	
10/21/16	03-00435327			SPECIAL WASTE-IN CO	27.99	
10/24/16	03-00435517		H22	SPECIAL WASTE-IN CO	29.03	
10/24/16	03-00435523		H28	SPECIAL WASTE-IN CO	21.79	
10/24/16	03-00435526		H16	SPECIAL WASTE-IN CO	30.78	
10/24/16	03-00435529		H14	SPECIAL WASTE-IN CO	25.40	
10/24/16	03-00435576		H16	SPECIAL WASTE-IN CO	33.95	
10/24/16	03-00435584		H28	SPECIAL WASTE-IN CO	26.85	
10/24/16	03-00435589		H14	SPECIAL WASTE-IN CO	22.74	
10/24/16	03-00435624		H16	SPECIAL WASTE-IN CO	32.60	

PCRCD, LLC DBA LRI-304TH ST
17925 Meridian St E
Puyallup, WA 98375
(253) 847-7555

Printed 10/26/16

DATE	PAGE
10/26/16	3

INVOICE NUMBER

AMOUNT DUE	AMOUNT PAID

LANGSETH ENVIRO SVCS, INC.

7517 PORTLAND AVENUE E
TACOMA WA 98404

ACCOUNT NO.

DATE	TICKET	VEHICLE	REFERENCE	DESCRIPTION	QUANTITY	AMOUNT
10/24/16	03-00435636		H28	SPECIAL WASTE-IN CO	20.17	757.38
	Net weight	1685.24				

PHASE 1 / PCS

927.86 TONS

PCRCD, LLC dba LRI-304th
17925 Meridian St E
allup, WA 98375

001079 LANGSETH ENVIRO SVCS, INC.
7517 PORTLAND AVENUE E
TACOMA WA 98404

SITE	TICKET	GRID	WEIGHMASTER
03	00432653		Dee Dee

DATE IN	DATE OUT		TIME OUT	VEHICLE	ROLL OFF
10/03/16	10/03/16	09:54	10:10		

REFERENCE	ORIGIN
H16	OTHER

Scale 1 Gross Wt. 102100 LB
Scale 2 Tare Wt. 41400 LB
Net Weight 60700 LB

Inbound - Charge ticket

QTY.	UNIT	DESCRIPTION	RATE	EXTENSION	FEE	TOTAL
30.35	TON	SPECIAL WASTE-IN CO				

Operating hours 8AM to 4PM M-F & 8AM to Noon on Sat.
304th Landfill-30919 Meridian/SR 161, Graham, WA

NET AMOUNT
TENDERED
CHECK NO.

PO # WDA 2050
NOTES HARLOW 16

TO REORDER CONTACT NORTH STAR FORMS (877) 499-0492

SIGNATURE _____

PCRCD, LLC dba LRI-304th
17925 Meridian St E
allup, WA 98375

001079 LANGSETH ENVIRO SVCS, INC.
7517 PORTLAND AVENUE E
TACOMA WA 98404

SITE	TICKET	GRID	WEIGHMASTER
03	00432740		Jo I

DATE IN	DATE OUT		TIME OUT	VEHICLE	ROLL OFF
10/03/16	10/03/16	13:20	13:33		

REFERENCE	ORIGIN
H24	OTHER

Scale 1 Gross Wt. 107520 LB
Scale 2 Tare Wt. 41320 LB
Net Weight 66200 LB

Inbound - Charge ticket

QTY.	UNIT	DESCRIPTION	RATE	EXTENSION	FEE	TOTAL
33.10	TON	SPECIAL WASTE-IN CO				

Operating hours 8AM to 4PM M-F & 8AM to Noon on Sat.
304th Landfill-30919 Meridian/SR 161, Graham, WA

PO # WDA 2050
NOTES HARLOW 24

NET AMOUNT
TENDERED
CHECK NO.

TO REORDER CONTACT NORTH STAR FORMS (877) 499-0492

SIGNATURE _____

PCRCD, LLC dba LRI-304th
17925 Meridian St E
Puyallup, WA 98375

001079 LANGSETH ENVIRO SVCS, INC.
7517 PORTLAND AVENUE E
TACOMA WA 98404

SITE	TICKET	GRID	WEIGHMASTER
03	00432658		Dee Dee

DATE IN	DATE OUT		TIME OUT	VEHICLE	ROLL OFF
10/03/16	10/03/16	10:08	10:24		

REFERENCE	ORIGIN
H24	OTHER

Scale 1 Gross Wt. 102100 LB
Scale 2 Tare Wt. 41480 LB
Net Weight 60620 LB

Inbound - Charge ticket

QTY.	UNIT	DESCRIPTION	RATE	EXTENSION	FEE	TOTAL
30.31	TON	SPECIAL WASTE-IN CO				

Operating hours 8AM to 4PM M-F & 8AM to Noon on Sat.
h Landfill-30919 Meridian/SR 161, Graham, WA

PO # WDA 2050
NOTES HARLOW 24

NET AMOUNT
TENDERED
CHECK NO.

202.TS TO REORDER CONTACT NORTH STAR FORMS (877) 499-0492

SIGNATURE _____

PCRCD, LLC dba LRI-304th
17925 Meridian St E
Puyallup, WA 98375

001079 LANGSETH ENVIRO SVCS, INC.
7517 PORTLAND AVENUE E
TACOMA WA 98404

SITE	TICKET	GRID	WEIGHMASTER
03	00432746		Jo I

DATE IN	DATE OUT		TIME OUT	VEHICLE	ROLL OFF
10/03/16	10/03/16	13:41	13:53		

REFERENCE	ORIGIN
H16	OTHER

Scale 1 Gross Wt. 113440 LB
Scale 2 Tare Wt. 41300 LB
Net Weight 72140 LB

Inbound - Charge ticket

QTY.	UNIT	DESCRIPTION	RATE	EXTENSION	FEE	TOTAL
36.07	TON	SPECIAL WASTE-IN CO				

Operating hours 8AM to 4PM M-F & 8AM to Noon on Sat.
304th Landfill-30919 Meridian/SR 161, Graham, WA

NET AMOUNT

TENDERED

CHECK NO.

PO # WDA 2050
NOTES HARLOW 16

TO REORDER CONTACT NORTH STAR FORMS (877) 499-0492 SIGNATURE _____

** Duplicate Ticket **

PCRCD, LLC dba LRI-304th
17925 Meridian St E
Puyallup, WA 98375
(253) 847-7555

1079
LANGSETH ENVIRO SVCS, INC.
7517 PORTLAND AVENUE E
TACOMA, WA 98404

SITE	TICKET	GRID	WEIGHMASTER
03	432790		JOI

DATE IN	DATE OUT	TIME IN	TIME OUT	VEHICLE	ROLL OFF
10/03/16	10/03/16	15:15	15:30		

REFERENCE	ORIGIN
H15	OTHER

Scale Gross Wt. 108380
Scale Tare Wt. 41240
Net Weight 67140

Charge Ticket

QTY	UNIT	DESCRIPTION	RATE	EXTENSION	FEE	TOTAL
33.57		SPECIAL WASTE-IN CO				

Operating hours 8AM to 4PM M-F & 8AM to Noon on Sat.
304th Landfill-30919 Meridian/SR 161, Graham, WA

CHARGE

TENDER

CHANGE

CHECK #

PO # WDA 2050
NOTES HARLOW 15

SIGNATURE: _____

PCRCD, LLC dba LRI-304th
17925 Meridian St E
ıllup, WA 98375

001079 LANGSETH ENVIRO SVCS, INC.
7517 PORTLAND AVENUE E
TACOMA WA 98404

SITE	TICKET	GRID	WEIGHMASTER
03	00432649		Dee Dee

DATE IN	DATE OUT		TIME OUT	VEHICLE	ROLL OFF
10/03/16	10/03/16	09:40	09:58		

REFERENCE	ORIGIN
H15	OTHER

Scale 1 Gross Wt. 114800 LB
Scale 2 Tare Wt. 41460 LB
Net Weight 73340 LB

Inbound - Charge ticket

QTY.	UNIT	DESCRIPTION	RATE	EXTENSION	FEE	TOTAL
36.67	TON	SPECIAL WASTE-IN CO				

Operating hours 8AM to 4PM M-F & 8AM to Noon on Sat.
304th Landfill-30919 Meridian/SR 161, Graham, WA

PO # WDA 2050
NOTES HARLOW 15

NET AMOUNT
TENDERED
CHECK NO.

TO REORDER CONTACT NORTH STAR FORMS (877) 499-0492

SIGNATURE _____

'CRCD, LLC dba LRI-304th
7925 Meridian St E
'uyallup, WA 98375

'01079 LANGSETH ENVIRO SVCS, INC.
7517 PORTLAND AVENUE E
TACOMA WA 98404

SITE	TICKET	GRID	WEIGHMASTER
03	00432731		Jo I

DATE IN	DATE OUT		TIME OUT	VEHICLE	ROLL OFF
10/03/16	10/03/16	12:58	13:10		

REFERENCE	ORIGIN
H15	OTHER

Scale 1 Gross Wt. 107880 LB
Scale 2 Tare Wt. 41340 LB
Net Weight 66540 LB

Inbound - Charge ticket

QTY.	UNIT	DESCRIPTION	RATE	EXTENSION	FEE	TOTAL
33.27	TON	SPECIAL WASTE-IN CO				

Operating hours 8AM to 4PM M-F & 8AM to Noon on Sat.
h Landfill-30919 Meridian/SR 161, Graham, WA

PO # WDA 2050
NOTES HARLOW 15

NET AMOUNT
TENDERED
CHECK NO.

SIGNATURE _____

PCRCD, LLC dba LRI-304th
17925 Meridian St E
Ellup, WA 98375

001079 LANGSETH ENVIRO SVCS, INC.
7517 PORTLAND AVENUE E
TACOMA WA 98404

SITE	TICKET	GRID	WEIGHMASTER
03	00432915		Dana

DATE IN	DATE OUT		TIME OUT	VEHICLE	ROLL OFF
10/04/16	10/04/16	12:13	12:40		

REFERENCE	ORIGIN
13	OTHER

Scale 1 Gross Wt. 110200 LB
Scale 2 Tare Wt. 41580 LB
Net Weight 68620 LB

Inbound - Charge ticket

QTY.	UNIT	DESCRIPTION	RATE	EXTENSION	FEE	TOTAL
34.31	TON	SPECIAL WASTE-IN CO				

NET AMOUNT

TENDERED

CHECK NO.

Operating hours 8AM to 4PM M-F & 8AM to Noon on Sat.
304th Landfill-30919 Meridian/SR 161, Graham, WA

PO # WDA 2050
NOTES HARLOW 13

TO REORDER CONTACT NORTH STAR FORMS (877) 499-0492

SIGNATURE _____

PCRCD, LLC dba LRI-304th
17925 Meridian St E
Puyallup, WA 98375

001079 LANGSETH ENVIRO SVCS, INC.
7517 PORTLAND AVENUE E
TACOMA WA 98404

SITE	TICKET	GRID	WEIGHMASTER
03	00432853		Dee Dee

DATE IN	DATE OUT		TIME OUT	VEHICLE	ROLL OFF
10/04/16	10/04/16	09:37	10:00		

REFERENCE	ORIGIN
13	OTHER

Scale 1 Gross Wt. 96920 LB
Scale 2 Tare Wt. 41660 LB
Net Weight 55260 LB

Inbound - Charge ticket

QTY.	UNIT	DESCRIPTION	RATE	EXTENSION	FEE	TOTAL
27.63	TON	SPECIAL WASTE-IN CO				

Operating hours 8AM to 4PM M-F & 8AM to Noon on Sat.
304th Landfill-30919 Meridian/SR 161, Graham, WA

PO # WDA 2050
NOTES HARLOW 13

NET AMOUNT
TENDERED
CHECK NO.

TO REORDER CONTACT NORTH STAR FORMS (877) 499-0492

SIGNATURE _____

PCRCD, LLC dba LRI-304th
17925 Meridian St E
Puyallup, WA 98375

001079 LANGSETH ENVIRO SVCS, INC.
7517 PORTLAND AVENUE E
TACOMA WA 98404

SITE	TICKET	GRID	WEIGHMASTER
03	00432953		Dana

DATE IN	DATE OUT		TIME OUT	VEHICLE	ROLL OFF
10/04/16	10/04/16	13:41	14:01		

REFERENCE	ORIGIN
21	OTHER

Scale 1 Gross Wt. 97220 LB
Scale 2 Tare Wt. 41780 LB
Net Weight 55440 LB

Inbound - Charge ticket

QTY.	UNIT	DESCRIPTION	RATE	EXTENSION	FEE	TOTAL
27.72	TON	SPECIAL WASTE-IN CO				

Operating hours 8AM to 4PM M-F & 8AM to Noon on Sat.
304th Landfill-30919 Meridian/SR 161, Graham, WA

PO # WDA 2050
NOTES HARLOW 21

NET AMOUNT
TENDERED
CHECK NO.

TO REORDER CONTACT NORTH STAR FORMS (877) 499-0492

SIGNATURE _____

PCRCD, LLC dba LRI-304th
17925 Meridian St E
Lillup, WA 98375

001079 LANGSETH ENVIRO SVCS, INC.
7517 PORTLAND AVENUE E
TACOMA WA 98404

SITE	TICKET	GRID		WEIGHMASTER	
03	00432850			Dee Dee	
DATE IN	DATE OUT		TIME OUT	VEHICLE	ROLL OFF
10/04/16	10/04/16	09:23	09:52		
REFERENCE		ORIGIN			
28		OTHER			

Scale 1 Gross Wt. 98160 LB
Scale 2 Tare Wt. 41980 LB
Net Weight 54180 LB

Inbound - Charge ticket

QTY.	UNIT	DESCRIPTION	RATE	EXTENSION	FEE	TOTAL
27.09	TON	SPECIAL WASTE-IN CO				

NET AMOUNT

TENDERED

CHECK NO.

Operating hours 8AM to 4PM M-F & 8AM to Noon on Sat.
304th Landfill-30919 Meridian/SR 161, Graham, WA

PO # WDA 2050
NOTES HARLOW 28

TO REORDER CONTACT NORTH STAR FORMS (877) 499-0492

SIGNATURE _____

:RCD, LLC dba LRI-304th
925 Meridian St E
ıyallup, WA 98375

)1079 LANGSETH ENVIRO SVCS, INC.
7517 PORTLAND AVENUE E
TACOMA WA 98404

SITE	TICKET	GRID		WEIGHMASTER	
03	00432906			Dana	
DATE IN	DATE OUT		TIME OUT	VEHICLE	ROLL OFF
10/04/16	10/04/16	11:43	11:58		
REFERENCE		ORIGIN			
28		OTHER			

Scale 1 Gross Wt. 97980 LB
Scale 2 Tare Wt. 41840 LB
Net Weight 56140 LB

Inbound - Charge ticket

QTY.	UNIT	DESCRIPTION	RATE	EXTENSION	FEE	TOTAL
28.07	TON	SPECIAL WASTE-IN CO				

NET AMOUNT

TENDERED

CHECK NO.

Operating hours 8AM to 4PM M-F & 8AM to Noon on Sat.
304th Landfill-30919 Meridian/SR 161, Graham, WA

PO # WDA 2050
NOTES HARLOW 28

PCRCD, LLC dba LRI-304th
17925 Meridian St E
allup, WA 98375

001079 LANGSETH ENVIRO SVCS, INC.
7517 PORTLAND AVENUE E
TACOMA WA 98404

SITE	TICKET	GRID	WEIGHMASTER
03	00432851		Dee Dee

DATE IN	DATE OUT		TIME OUT	VEHICLE	ROLL OFF
10/04/16	10/04/16	09:25	09:37		

REFERENCE	ORIGIN
16	OTHER

Scale 1 Gross Wt. 100500 LB
Scale 2 Tare Wt. 41620 LB
Net Weight 58880 LB

Inbound - Charge ticket

QTY.	UNIT	DESCRIPTION	RATE	EXTENSION	FEE	TOTAL
29.44	TON	SPECIAL WASTE-IN CO				

Operating hours 8AM to 4PM M-F & 8AM to Noon on Sat.
304th Landfill-30919 Meridian/SR 161, Graham, WA

PO # WDA 2050
NOTES HARLOW 16

NET AMOUNT
TENDERED
CHECK NO.

TO REORDER CONTACT NORTH STAR FORMS (877) 499-0492

SIGNATURE

PCRCD, LLC dba LRI-304th
17925 Meridian St E
Puyallup, WA 98375

001079 LANGSETH ENVIRO SVCS, INC.
7517 PORTLAND AVENUE E
TACOMA WA 98404

SITE	TICKET	GRID	WEIGHMASTER
03	00432901		Dee Dee

DATE IN	DATE OUT		TIME OUT	VEHICLE	ROLL OFF
10/04/16	10/04/16	11:29	11:37		

REFERENCE	ORIGIN
16	OTHER

Scale 1 Gross Wt. 107440 LB
Scale 2 Tare Wt. 41660 LB
Net Weight 65780 LB

Inbound - Charge ticket

QTY.	UNIT	DESCRIPTION	RATE	EXTENSION	FEE	TOTAL
32.89	TON	SPECIAL WASTE-IN CO				

Operating hours 8AM to 4PM M-F & 8AM to Noon on Sat.
h Landfill-30919 Meridian/SR 161, Graham, WA

PO # WDA 2050
NOTES HARLOW 16

NET AMOUNT
TENDERED
CHECK NO.

TO REORDER CONTACT NORTH STAR FORMS (877) 499-0492

SIGNATURE

PCRCD, LLC dba LRI-304th
17925 Meridian St E
Puyallup, WA 98375

001079 LANGSETH ENVIRO SVCS, INC.
7517 PORTLAND AVENUE E
TACOMA WA 98404

SITE	TICKET	GRID	WEIGHMASTER
03	00432840		Dee Dee

DATE IN	DATE OUT		TIME OUT	VEHICLE	ROLL OFF
10/04/16	10/04/16	08:46	09:11		

REFERENCE	ORIGIN
21	OTHER

Scale 1 Gross Wt. 96460 LB
Scale 2 Tare Wt. 41920 LB
Net Weight 54540 LB

Inbound - Charge ticket

QTY.	UNIT	DESCRIPTION	RATE	EXTENSION	FEE	TOTAL
27.27	TON	SPECIAL WASTE-IN CO				

Operating hours 8AM to 4PM M-F & 8AM to Noon on Sat.
304th Landfill-30919 Meridian/SR 161, Graham, WA

NET AMOUNT
TENDERED
CHECK NO.

PO # WDA 2050
NOTES HARLOW 21

TO REORDER CONTACT NORTH STAR FORMS (877) 459-0492

SIGNATURE _____

PCRCD, LLC dba LRI-304th
17925 Meridian St E
Puyallup, WA 98375

001079 LANGSETH ENVIRO SVCS, INC.
7517 PORTLAND AVENUE E
TACOMA WA 98404

SITE	TICKET	GRID	WEIGHMASTER
03	00432894		Dee Dee

DATE IN	DATE OUT		TIME OUT	VEHICLE	ROLL OFF
10/04/16	10/04/16	11:11	11:34		

REFERENCE	ORIGIN
21	OTHER

Scale 1 Gross Wt. 102720 LB
Scale 2 Tare Wt. 41800 LB
Net Weight 60920 LB

Inbound - Charge ticket

QTY.	UNIT	DESCRIPTION	RATE	EXTENSION	FEE	TOTAL
30.46	TON	SPECIAL WASTE-IN CO				

Operating hours 8AM to 4PM M-F & 8AM to Noon on Sat.
th Landfill-30919 Meridian/SR 161, Graham, WA

NET AMOUNT
TENDERED
CHECK NO.

PO # WDA 2050
NOTES HARLOW 21

SIGNATURE

PCRCD, LLC dba LRI-304th
17925 Meridian St E
Puyallup, WA 98375

001079 LANGSETH ENVIRO SVCS, INC.
7517 PORTLAND AVENUE E
TACOMA WA 98404

SITE	TICKET	GRID	WEIGHMASTER
03	00433176		Dana

DATE IN	DATE OUT		TIME OUT	VEHICLE	ROLL OFF
10/05/16	10/05/16	14:26	14:42		

REFERENCE	ORIGIN
32	OTHER

Scale 1 Gross Wt. 96300 LB
Scale 2 Tare Wt. 41800 LB
Net Weight 54500 LB

Inbound - Charge ticket

QTY.	UNIT	DESCRIPTION	RATE	EXTENSION	FEE	TOTAL
27.25	TON	SPECIAL WASTE-IN CO				

Operating hours 8AM to 4PM M-F & 8AM to Noon on Sat.
304th Landfill-30919 Meridian/SR 161, Graham, WA

NET AMOUNT
TENDERED
CHECK NO.

PO # WDA 2050
NOTES HARLOW 32

TO REORDER CONTACT NORTH STAR FORMS (877) 499-0492

SIGNATURE _____

PCRCD, LLC dba LRI-304th
17925 Meridian St E
Puyallup, WA 98375

001079 LANGSETH ENVIRO SVCS, INC.
7517 PORTLAND AVENUE E
TACOMA WA 98404

SITE	TICKET	GRID	WEIGHMASTER
03	00433192		Dana

DATE IN	DATE OUT		TIME OUT	VEHICLE	ROLL OFF
10/05/16	10/05/16	15:33	15:43		

REFERENCE	ORIGIN
16	OTHER

Scale 1 Gross Wt. 106680 LB
Scale 2 Tare Wt. 41840 LB
Net Weight 64840 LB

Inbound - Charge ticket

QTY.	UNIT	DESCRIPTION	RATE	EXTENSION	FEE	TOTAL
32.42	TON	SPECIAL WASTE-IN CO				

Operating hours 8AM to 4PM M-F & 8AM to Noon on Sat.
304th Landfill-30919 Meridian/SR 161, Graham, WA

NET AMOUNT
TENDERED
CHECK NO.

PO # WDA 2050
NOTES HARLOW 16

102.TS TO REORDER CONTACT NORTH STAR FORMS (877) 499-0492

SIGNATURE _____

PCRCD, LLC dba LRI-304th
17925 Meridian St E
llup, WA 98375

001079 LANGSETH ENVIRO SVCS, INC.
7517 PORTLAND AVENUE E
TACOMA WA 98404

SITE	TICKET	GRID	WEIGHMASTER
03	00433181		Dana

DATE IN	DATE OUT	TIME IN	TIME OUT	VEHICLE	ROLL OFF
10/05/16	10/05/16	14:47	15:06		

REFERENCE	ORIGIN
1	OTHER

Scale 1 Gross Wt. 97620 LB
Scale 2 Tare Wt. 42120 LB
Net Weight 55500 LB

Inbound - Charge ticket

QTY.	UNIT	DESCRIPTION	RATE	EXTENSION	FEE	TOTAL
27.75	TON	SPECIAL WASTE-IN CO				

Operating hours 8AM to 4PM M-F & 8AM to Noon on Sat.
304th Landfill-30919 Meridian/SR 161, Graham, WA

PO # WDA 2050
NOTES HARLOW 1

(1)

NET AMOUNT
TENDERED
CHANGE
CHECK NO.

TO REORDER CONTACT NORTH STAR FORMS (877) 499-0492

SIGNATURE _____

RCD, LLC dba LRI-304th
25 Meridian St E
allup, WA 98375

079 LANGSETH ENVIRO SVCS, INC.
7517 PORTLAND AVENUE E
TACOMA WA 98404

SITE	TICKET	GRID	WEIGHMASTER
03	00433166		Dana

DATE IN	DATE OUT		TIME OUT	VEHICLE	ROLL OFF
10/05/16	10/05/16	14:13	14:25		

REFERENCE	ORIGIN
24	OTHER

Scale 1 Gross Wt. 89780 LB
Scale 2 Tare Wt. 41880 LB
Net Weight 47900 LB

Inbound - Charge ticket

QTY.	UNIT	DESCRIPTION	RATE	EXTENSION	FEE	TOTAL
23.95	TON	SPECIAL WASTE-IN CO				

Operating hours 8AM to 4PM M-F & 8AM to Noon on Sat.
304th Landfill-30919 Meridian/SR 161, Graham, WA

PO # WDA 2050
NOTES HARLOW 24

NET AMOUNT
TENDERED
CHECK NO.

PCRCD, LLC dba LRI-304th
17925 Meridian St E
Puyallup, WA 98375

001079 LANGSETH ENVIRO SVCS, INC.
7517 PORTLAND AVENUE E
TACOMA WA 98404

SITE	TICKET	GRID	WEIGHMASTER
03	00433130		Dana

DATE IN	DATE OUT		TIME OUT	VEHICLE	ROLL OFF
10/05/16	10/05/16	12:42	12:51		

REFERENCE	ORIGIN
16	OTHER

Scale 1 Gross Wt. 106280 LB
Scale 2 Tare Wt. 41740 LB
Net Weight 64540 LB

Inbound - Charge ticket

QTY.	UNIT	DESCRIPTION	RATE	EXTENSION	FEE	TOTAL
32.27	TON	SPECIAL WASTE-IN CO				

Operating hours 8AM to 4PM M-F & 8AM to Noon on Sat.
304th Landfill-30919 Meridian/SR 161, Graham, WA

PO # WDA 2050
NOTES HARLOW 16

NET AMOUNT
TENDERED
CHECK NO.

TO REORDER CONTACT NORTH STAR FORMS (877) 499-0492

SIGNATURE _____

PCRCD, LLC dba LRI-304th
17925 Meridian St E
Puyallup, WA 98375

001079 LANGSETH ENVIRO SVCS, INC.
7517 PORTLAND AVENUE E
TACOMA WA 98404

SITE	TICKET	GRID	WEIGHMASTER
03	00433136		Dana

DATE IN	DATE OUT		TIME OUT	VEHICLE	ROLL OFF
10/05/16	10/05/16	12:58	13:17		

REFERENCE	ORIGIN
13	OTHER

Scale 1 Gross Wt. 100560 LB
Scale 2 Tare Wt. 41860 LB
Net Weight 58700 LB

Inbound - Charge ticket

QTY.	UNIT	DESCRIPTION	RATE	EXTENSION	FEE	TOTAL
29.35	TON	SPECIAL WASTE-IN CO				

Operating hours 8AM to 4PM M-F & 8AM to Noon on Sat.
304th Landfill-30919 Meridian/SR 161, Graham, WA

PO # WDA 2050
NOTES HARLOW 13

NET AMOUNT
TENDERED
CHECK NO.

TO REORDER CONTACT NORTH STAR FORMS (877) 499-0492

SIGNATURE _____

PCRCD, LLC dba LRI-304th
17925 Meridian St E
Puyallup, WA 98375

001079 LANGSETH ENVIRO SVCS, INC.
7517 PORTLAND AVENUE E
TACOMA WA 98404

SITE	TICKET	GRID	WEIGHMASTER
03	00433090		Dee Dee

DATE IN	DATE OUT		TIME OUT	VEHICLE	ROLL OFF
10/05/16	10/05/16	11:10	11:20		

REFERENCE	ORIGIN
	OTHER

Scale 1 Gross Wt.	108780	LB	Inbound - Charge ticket
Scale 2 Tare Wt.	41560	LB	
Net Weight	67220	LB	

QTY.	UNIT	DESCRIPTION	RATE	EXTENSION	FEE	TOTAL
33.61	TON	SPECIAL WASTE-IN CO				

Operating hours 8AM to 4PM M-F & 8AM to Noon on Sat.
304th Landfill-30919 Meridian/SR 161, Graham, WA

NET AMOUNT
TENDERED
CHECK NO.

PO # WDA 2050
NOTES HARLOW 24

TO REORDER CONTACT NORTH STAR FORMS (877) 469-0492 SIGNATURE _____

PCRCD, LLC dba LRI-304th
17925 Meridian St E
Puyallup, WA 98375

001079 LANGSETH ENVIRO SVCS, INC.
7517 PORTLAND AVENUE E
TACOMA WA 98404

SITE	TICKET	GRID	WEIGHMASTER
03	00433120		Dana

DATE IN	DATE OUT	TIME IN	TIME OUT	VEHICLE	ROLL OFF
10/05/16	10/05/16	12:17	12:33		

REFERENCE	ORIGIN
1	OTHER

Scale 1 Gross Wt.	99240	LB	Inbound - Charge ticket
Scale 2 Tare Wt.	42240	LB	
Net Weight	57000	LB	

QTY.	UNIT	DESCRIPTION	RATE	EXTENSION	FEE	TOTAL
28.50	TON	SPECIAL WASTE-IN CO				

Operating hours 8AM to 4PM M-F & 8AM to Noon on Sat.
304th Landfill-30919 Meridian/SR 161, Graham, WA

NET AMOUNT
TENDERED
CHANGE
CHECK NO.

PO # WDA 2050
NOTES HARLOW 1

202 TS TO REORDER CONTACT NORTH STAR FORMS (877) 469-0492 SIGNATURE _____

PCRCD, LLC dba LR 304th
17925 Meridian St E
Puyallup, WA 98375

002171 TRUCK INSURANCE EXCHANGE
31051 AGOURA RD
WESTLAKE VILLAGE CA 91361

SITE	TICKET	GRID	WEIGHMASTER
03	00433042		Dee Dee

DATE IN	DATE OUT		TIME OUT	VEHICLE	ROLL OFF
10/05/16	10/05/16	09:14	09:24		

REFERENCE	ORIGIN
16	OTHER

Scale 1 Gross Wt. 109120 LB
Scale 2 Tare Wt. 41900 LB
Net Weight 67220 LB

Inbound - Charge ticket

QTY.	UNIT	DESCRIPTION	RATE	EXTENSION	FEE	TOTAL
33.61	TON	SPECIAL WASTE-IN CO				

Operating hours 8AM to 4PM M-F & 8AM to Noon on Sat.
304th Landfill-30919 Meridian/SR 161, Graham, WA

NET AMOUNT
TENDERED
CHECK NO.

PO # WDA 2050
NOTES HARLOW 16

TO REORDER CONTACT NORTH STAR FORMS (877) 499-0492

SIGNATURE _____

PCRCD, LLC dba LRI-304th
17925 Meridian St E
Puyallup, WA 98375

001079 LANGSETH ENVIRO SVCS, INC.
7517 PORTLAND AVENUE E
TACOMA WA 98404

SITE	TICKET	GRID	WEIGHMASTER
03	00433113		Dana

DATE IN	DATE OUT		TIME OUT	VEHICLE	ROLL OFF
10/05/16	10/05/16	12:04	12:19		

REFERENCE	ORIGIN
32	OTHER

Scale 1 Gross Wt. 99300 LB
Scale 2 Tare Wt. 41900 LB
Net Weight 57400 LB

Inbound - Charge ticket

QTY.	UNIT	DESCRIPTION	RATE	EXTENSION	FEE	TOTAL
28.70	TON	SPECIAL WASTE-IN CO				

Operating hours 8AM to 4PM M-F & 8AM to Noon on Sat.
304th Landfill-30919 Meridian/SR 161, Graham, WA

NET AMOUNT
TENDERED
CHECK NO.

PO # WDA 2050
NOTES HARLOW 32

202 TS TO REORDER CONTACT NORTH STAR FORMS (877) 499-0492

SIGNATURE _____

PCRCD, LLC dba LRI-304th
17925 Meridian St E
Puyallup, WA 98375

001079 LANGSETH ENVIRO SVCS, INC.
7517 PORTLAND AVENUE E
TACOMA WA 98404

SITE	TICKET	GRID	WEIGHMASTER
03	00433249		Rebecca

DATE IN	DATE OUT		TIME OUT	VEHICLE	ROLL OFF
10/06/16	10/06/16	09:20	09:40		

REFERENCE	ORIGIN
HLW 28	OTHER

Scale 1 Gross Wt. 95700 LB
Scale 2 Tare Wt. 42000 LB
Net Weight 53700 LB

Inbound - Charge ticket

QTY.	UNIT	DESCRIPTION	RATE	EXTENSION	FEE	TOTAL
26.85	TON	SPECIAL WASTE-IN CO				

Operating hours 8AM to 4PM M-F & 8AM to Noon on Sat.
304th Landfill-30919 Meridian/SR 161, Graham, WA

PO # WDA 2050
NOTES HARLOW 28

NET AMOUNT
TENDERED
CHECK NO.

TO REORDER CONTACT NORTH STAR FORMS (877) 499-0492

SIGNATURE _____

PCRCD, LLC dba LRI-304th
17925 Meridian St E
Puyallup, WA 98375

001079 LANGSETH ENVIRO SVCS, INC.
7517 PORTLAND AVENUE E
TACOMA WA 98404

SITE	TICKET	GRID	WEIGHMASTER
03	00433242		Rebecca

DATE IN	DATE OUT		TIME OUT	VEHICLE	ROLL OFF
10/06/16	10/06/16	09:02	09:11		

REFERENCE	ORIGIN
HLW 14	OTHER

Scale 1 Gross Wt. 92640 LB
Scale 2 Tare Wt. 43300 LB
Net Weight 49340 LB

Inbound - Charge ticket

QTY.	UNIT	DESCRIPTION	RATE	EXTENSION	FEE	TOTAL
24.67	TON	SPECIAL WASTE-IN CO				

Operating hours 8AM to 4PM M-F & 8AM to Noon on Sat.
304th Landfill-30919 Meridian/SR 161, Graham, WA

PO # WDA 2050
NOTES HARLOW 14

NET AMOUNT
TENDERED
CHECK NO.

202.TS TO REORDER CONTACT NORTH STAR FORMS (877) 499-0492

SIGNATURE _____

PCRCD, LLC dba LRI-304th
17925 Meridian St E
Puyallup, WA 98375

001079 LANGSETH ENVIRO SVCS, INC.
7517 PORTLAND AVENUE E
TACOMA WA 98404

SITE	TICKET	GRID	WEIGHMASTER
03	00433245		Rebecca

DATE IN	DATE OUT		TIME OUT	VEHICLE	ROLL OFF
10/06/16	10/06/16	09:10	09:24		

REFERENCE	ORIGIN
HLW 18	OTHER

Scale 1 Gross Wt. 88400 LB
Scale 2 Tare Wt. 40900 LB
Net Weight 47500 LB

Inbound - Charge ticket

QTY.	UNIT	DESCRIPTION	RATE	EXTENSION	FEE	TOTAL
23.75	TON	SPECIAL WASTE-IN CO				

Operating hours 8AM to 4PM M-F & 8AM to Noon on Sat.
304th Landfill-30919 Meridian/SR 161, Graham, WA

NET AMOUNT
TENDERED
CHECK NO.

PO # WDA 2050
NOTES HARLOW 18

TO REORDER CONTACT NORTH STAR FORMS (877) 469-0492 SIGNATURE _____

PCRCD, LLC dba LRI-304th
17925 Meridian St E
Puyallup, WA 98375

001079 LANGSETH ENVIRO SVCS, INC.
7517 PORTLAND AVENUE E
TACOMA WA 98404

SITE	TICKET	GRID	WEIGHMASTER
03	00433216		Rebecca

DATE IN	DATE OUT		TIME OUT	VEHICLE	ROLL OFF
10/06/16	10/06/16	08:13	08:29		

REFERENCE	ORIGIN
HLW23 TIM	OTHER

Scale 1 Gross Wt. 96220 LB
Scale 2 Tare Wt. 40840 LB
Net Weight 55380 LB

Inbound - Charge ticket

QTY.	UNIT	DESCRIPTION	RATE	EXTENSION	FEE	TOTAL
27.69	TON	SPECIAL WASTE-IN CO				

Operating hours 8AM to 4PM M-F & 8AM to Noon on Sat.
304th Landfill-30919 Meridian/SR 161, Graham, WA

NET AMOUNT
TENDERED
CHECK NO.

PO # WDA 2050
NOTES HARLOW 23

TO REORDER CONTACT NORTH STAR FORMS (877) 469-0492 SIGNATURE

PCRCD, LLC dba LRI-304th
17925 Meridian St E
Gallup, WA 98375

001079 LANGSETH ENVIRO SVCS, INC.
7517 PORTLAND AVENUE E
TACOMA WA 98404

SITE	TICKET	GRID	WEIGHMASTER
03	00433209		Rebecca

DATE IN	DATE OUT		TIME OUT	VEHICLE	ROLL OFF
10/06/16	10/06/16	08:07	08:20		

REFERENCE	ORIGIN
HLW13	OTHER

Scale 1 Gross Wt.	100600	LB	Inbound - Charge ticket
Scale 2 Tare Wt.	42060	LB	
Net Weight	58540	LB	

QTY.	UNIT	DESCRIPTION	RATE	EXTENSION	FEE	TOTAL
29.27	TON	SPECIAL WASTE-IN CO				

Operating hours 8AM to 4PM M-F & 8AM to Noon on Sat.
304th Landfill-30919 Meridian/SR 161, Graham, WA

NET AMOUNT
TENDERED
CHECK NO.

PO # WDA 2050
NOTES HARLOW 13

TO REORDER CONTACT NORTH STAR FORMS (877) 499-0492

SIGNATURE _____

PHASE 2 / PCS

757.38 TONS

PCRCD, LLC dba LRI-304th
17925 Meridian St E
Puyallup, WA 98375

001079 LANGSETH ENVIRO SVCS, INC.
7517 PORTLAND AVENUE E
TACOMA WA 98404

SITE	TICKET	GRID	WEIGHMASTER
03	00435084		Jo l

DATE IN	DATE OUT		TIME OUT	VEHICLE	ROLL OFF
10/20/16	10/20/16	09:09	09:24		

REFERENCE	ORIGIN
H18	OTHER

Scale 1 Gross Wt. 101280 LB
Scale 2 Tare Wt. 41120 LB
Net Weight 60160 LB

Inbound - Charge ticket

QTY.	UNIT	DESCRIPTION	RATE	EXTENSION	FEE	TOTAL
30.08	TON	SPECIAL WASTE-IN CO				

Operating hours 8AM to 4PM M-F & 8AM to Noon on Sat.
304th Landfill-30919 Meridian/SR 161, Graham, WA

PO # WDA 2050A
NOTES HARLOW 18

NET AMOUNT
TENDERED
CHECK NO.

TO REORDER CONTACT NORTH STAR FORMS (877) 499-0492

SIGNATURE _____

PCRCD, LLC dba LRI-304th
17925 Meridian St E
Puyallup, WA 98375

001079 LANGSETH ENVIRO SVCS, INC.
7517 PORTLAND AVENUE E
TACOMA WA 98404

SITE	TICKET	GRID	WEIGHMASTER
03	00435089		Jo l

DATE IN	DATE OUT		TIME OUT	VEHICLE	ROLL OFF
10/20/16	10/20/16	09:30	09:43		

REFERENCE	ORIGIN
H24	OTHER

Scale 1 Gross Wt. 108520 LB
Scale 2 Tare Wt. 41800 LB
Net Weight 66720 LB

Inbound - Charge ticket

QTY.	UNIT	DESCRIPTION	RATE	EXTENSION	FEE	TOTAL
33.36	TON	SPECIAL WASTE-IN CO				

Operating hours 8AM to 4PM M-F & 8AM to Noon on Sat.
304th Landfill-30919 Meridian/SR 161, Graham, WA

PO # WDA 2050A
NOTES HARLOW 24

NET AMOUNT
TENDERED
CHECK NO.

TO REORDER CONTACT NORTH STAR FORMS (877) 499-0492

SIGNATURE

PCRCD, LLC dba LRI-304th
17925 Meridian St E
Puyallup, WA 98375

001079 LANGSETH ENVIRO SVCS, INC.
7517 PORTLAND AVENUE E
TACOMA WA 98404

SITE	TICKET	GRID	WEIGHMASTER
03	00435093		Jo l

DATE IN	DATE OUT		TIME OUT	VEHICLE	ROLL OFF
10/20/16	10/20/16	09:49	10:08		

REFERENCE	ORIGIN
H16	OTHER

Scale 1 Gross Wt. 107700 LB
Scale 2 Tare Wt. 44600 LB
Net Weight 63100 LB

Inbound - Charge ticket

QTY.	UNIT	DESCRIPTION	RATE	EXTENSION	FEE	TOTAL
31.55	TON	SPECIAL WASTE-IN CO				

Operating hours 8AM to 4PM M-F & 8AM to Noon on Sat.
304th Landfill-30919 Meridian/SR 161, Graham, WA

PO # WDA 2050A
NOTES HARLOW 16

NET AMOUNT
TENDERED
CHECK NO.

TO REORDER CONTACT NORTH STAR FORMS (877) 459-0492

SIGNATURE _____

PCRCD, LLC dba LRI-304th
17925 Meridian St E
Puyallup, WA 98375

001079 LANGSETH ENVIRO SVCS, INC.
7517 PORTLAND AVENUE E
TACOMA WA 98404

SITE	TICKET	GRID	WEIGHMASTER
03	00435094		Jo l

DATE IN	DATE OUT		TIME OUT	VEHICLE	ROLL OFF
10/20/16	10/20/16	10:08	10:09		

REFERENCE	ORIGIN
H14	OTHER

Scale 1 Gross Wt. 96960 LB
Scale 2 Tare Wt. 42740 LB
Net Weight 54220 LB

Inbound - Charge ticket

QTY.	UNIT	DESCRIPTION	RATE	EXTENSION	FEE	TOTAL
27.11	TON	SPECIAL WASTE-IN CO				

Operating hours 8AM to 4PM M-F & 8AM to Noon on Sat.
304th Landfill-30919 Meridian/SR 161, Graham, WA

PO # WDA 2050A
NOTES HARLOW 14

NET AMOUNT
TENDERED
CHECK NO.

02.TS TO REORDER CONTACT NORTH STAR FORMS (877) 459-0492

SIGNATURE _____

PCRCD, LLC dba LRI-304th
17925 Meridian St E
Puyallup, WA 98375

001079 LANGSETH ENVIRO SVCS, INC.
7517 PORTLAND AVENUE E
TACOMA WA 98404

SITE	TICKET	GRID	WEIGHMASTER
03	00435128		Jo I

DATE IN	DATE OUT		TIME OUT	VEHICLE	ROLL OFF
10/20/16	10/20/16	11:25	11:36		

REFERENCE	ORIGIN
H18	OTHER

Scale 1 Gross Wt. 90560 LB
Scale 2 Tare Wt. 42660 LB
Net Weight 47900 LB

Inbound - Charge ticket

QTY.	UNIT	DESCRIPTION	RATE	EXTENSION	FEE	TOTAL
23.95	TON	SPECIAL WASTE-IN CO				

Operating hours 8AM to 4PM M-F & 8AM to Noon on Sat.
304th Landfill-30919 Meridian/SR 161, Graham, WA

PO # WDA 2050A
NOTES HARLOW 18

NET AMOUNT
TENDERED
CHECK NO.

TO REORDER CONTACT NORTH STAR FORMS (877) 499-0402 SIGNATURE

PCRCD, LLC dba LRI-304th
17925 Meridian St E
Puyallup, WA 98375

001079 LANGSETH ENVIRO SVCS, INC.
7517 PORTLAND AVENUE E
TACOMA WA 98404

SITE	TICKET	GRID	WEIGHMASTER
03	00435139		Jo I

DATE IN	DATE OUT		TIME OUT	VEHICLE	ROLL OFF
10/20/16	10/20/16	11:54	12:07		

REFERENCE	ORIGIN
H24	OTHER

Scale 1 Gross Wt. 97540 LB
Scale 2 Tare Wt. 41880 LB
Net Weight 55660 LB

Inbound - Charge ticket

QTY.	UNIT	DESCRIPTION	RATE	EXTENSION	FEE	TOTAL
27.83	TON	SPECIAL WASTE-IN CO				

Operating hours 8AM to 4PM M-F & 8AM to Noon on Sat.
304th Landfill-30919 Meridian/SR 161, Graham, WA

PO # WDA 2050A
NOTES HARLOW 24

NET AMOUNT
TENDERED
CHECK NO.

02.TS TO REORDER CONTACT NORTH STAR FORMS (877) 499-0402 SIGNATURE _____

** Duplicate Ticket **

PCRCD, LLC dba LRI-304th
7925 Meridian St E
Puyallup, WA 98375
(253) 847-7555

1079
LANGSETH ENVIRO SVCS, INC.
7517 PORTLAND AVENUE E
TACOMA, WA 98404

SITE	TICKET	GRID	WEIGHMASTER
03	435156		JOI

DATE IN	DATE OUT	TIME IN	TIME OUT	VEHICLE	ROLL OFF
10/20/16	10/20/16	12:50	12:59		

REFERENCE	ORIGIN
H14	OTHER

Scale Gross Wt. 92000
Scale Tare Wt. 42680 Charge Ticket
Net Weight 49320

QTY	UNIT	DESCRIPTION	RATE	EXTENSION	FEE	TOTAL
24.66		SPECIAL WASTE-IN CO				

Operating hours 8AM to 4PM M-F & 8AM to Noon on Sat.
304th Landfill-30919 Meridian/SR 161, Graham, WA

PO # WDA 2050A
NOTES HARLOW 14

SIGNATURE:_____

CHARGE
TENDER
CHANGE
CHECK #

** Duplicate Ticket **

PCRCD, LLC dba LRI-304th
17925 Meridian St E
Puyallup, WA 98375
(253) 847-7555

1079
LANGSETH ENVIRO SVCS, INC.
7517 PORTLAND AVENUE E
TACOMA, WA 98404

SITE	TICKET	GRID	WEIGHMASTER
03	435187		JOI

DATE IN	DATE OUT	TIME IN	TIME OUT	VEHICLE	ROLL OFF
10/20/16	10/20/16	14:09	14:31		

REFERENCE	ORIGIN
H24	OTHER

Scale Gross Wt. 100380
Scale Tare Wt. 41520 Charge Ticket
Net Weight 58860

QTY	UNIT	DESCRIPTION	RATE	EXTENSION	FEE	TOTAL
29.43		SPECIAL WASTE-IN CO				

Operating hours 8AM to 4PM M-F & 8AM to Noon on Sat.
304th Landfill-30919 Meridian/SR 161, Graham, WA

PO # WDA 2050A
NOTES HARLOW 24

CHARGE
TENDER
CHANGE
CHECK #

PCRCD, LLC dba LRI-304th
17925 Meridian St E
Puyallup, WA 98375

001079 LANGSETH ENVIRO SVCS, INC.
7517 PORTLAND AVENUE E
TACOMA WA 98404

SITE	TICKET	GRID	WEIGHMASTER
03	00435143		Jo I

DATE IN	DATE OUT		TIME OUT	VEHICLE	ROLL OFF
10/20/16	10/20/16	12:21	12:32		

REFERENCE	ORIGIN
H16	OTHER

Scale 1 Gross Wt. 105600 LB
Scale 2 Tare Wt. 45260 LB
Net Weight 60340 LB

Inbound - Charge ticket

QTY.	UNIT	DESCRIPTION	RATE	EXTENSION	FEE	TOTAL
30.17	TON	SPECIAL WASTE-IN CO				

Operating hours 8AM to 4PM M-F & 8AM to Noon on Sat.
304th Landfill-30919 Meridian/SR 161, Graham, WA

PO # WDA 2050A
NOTES HARLOW 16

NET AMOUNT
TENDERED
CHECK NO.

TO REORDER CONTACT NORTH STAR FORMS (877) 499-0492

SIGNATURE _____

PCRCD, LLC dba LRI-304th
17925 Meridian St E
Puyallup, WA 98375

001079 LANGSETH ENVIRO SVCS, INC.
7517 PORTLAND AVENUE E
TACOMA WA 98404

SITE	TICKET	GRID	WEIGHMASTER
03	00435174		Jo I

DATE IN	DATE OUT		TIME OUT	VEHICLE	ROLL OFF
10/20/16	10/20/16	13:38	13:53		

REFERENCE	ORIGIN
H18	OTHER

Scale 1 Gross Wt. 94760 LB
Scale 2 Tare Wt. 41160 LB
Net Weight 53600 LB

Inbound - Charge ticket

QTY.	UNIT	DESCRIPTION	RATE	EXTENSION	FEE	TOTAL
26.80	TON	SPECIAL WASTE-IN CO				

Operating hours 8AM to 4PM M-F & 8AM to Noon on Sat.
304th Landfill-30919 Meridian/SR 161, Graham, WA

PO # WDA 2050A
NOTES HARLOW 18

NET AMOUNT
TENDERED
CHECK NO.

SIGNATURE

PCRCD, LLC dba LRI-304th
17925 Meridian St E
Puyallup, WA 98375

001079 LANGSETH ENVIRO SVCS, INC.
7517 PORTLAND AVENUE E
TACOMA WA 98404

SITE	TICKET	GRID	WEIGHMASTER
03	00435249		Dana ✓

DATE IN	DATE OUT		TIME OUT	VEHICLE	ROLL OFF
10/21/16	10/21/16	09:04	09:13		

REFERENCE	ORIGIN
GAEL	OTHER

Scale 1 Gross Wt.	100620	LB	Inbound - Charge ticket
Scale 2 Tare Wt.	41040	LB	
Net Weight	59580	LB	

QTY.	UNIT	DESCRIPTION	RATE	EXTENSION	FEE	TOTAL
29.79	TON	SPECIAL WASTE-IN CO				

Operating hours 8AM to 4PM M-F & 8AM to Noon on Sat.
304th Landfill-30919 Meridian/SR 161, Graham, WA

NET AMOUNT
TENDERED
CHECK NO.

PO # WDA 2050
NOTES HARLOW

TO REORDER CONTACT NORTH STAR FORMS (877) 499-0492 SIGNATURE _____

PCRCD, LLC dba LRI-304th
17925 Meridian St E
Puyallup, WA 98375

001079 LANGSETH ENVIRO SVCS, INC.
7517 PORTLAND AVENUE E
TACOMA WA 98404

SITE	TICKET	GRID	WEIGHMASTER
03	00435301		Dana ✓

DATE IN	DATE OUT		TIME OUT	VEHICLE	ROLL OFF
10/21/16	10/21/16	11:06	11:15		

REFERENCE	ORIGIN
GAEL	OTHER

Scale 1 Gross Wt.	92180	LB	Inbound - Charge ticket
Scale 2 Tare Wt.	40900	LB	
Net Weight	51280	LB	

QTY.	UNIT	DESCRIPTION	RATE	EXTENSION	FEE	TOTAL
25.64	TON	SPECIAL WASTE-IN CO				

Operating hours 8AM to 4PM M-F & 8AM to Noon on Sat.
304th Landfill-30919 Meridian/SR 161, Graham, WA

NET AMOUNT
TENDERED
CHECK NO.

PO # WDA 2050
NOTES HARLOW 107

PCRCD, LLC dba LRI-304th
17925 Meridian St E
Puyallup, WA 98375

001079 LANGSETH ENVIRO SVCS, INC.
7517 PORTLAND AVENUE E
TACOMA WA 98404

SITE	TICKET	GRID	WEIGHMASTER
03	00435310		Dana ✓

DATE IN	DATE OUT	TIME IN	TIME OUT	VEHICLE	ROLL OFF
10/21/16	10/21/16	11:32	11:43		

REFERENCE	ORIGIN
22	OTHER

Scale 1 Gross Wt. 97540 LB
Scale 2 Tare Wt. 40180 LB
Net Weight 57360 LB

Inbound - Charge ticket

QTY.	UNIT	DESCRIPTION	RATE	EXTENSION	FEE	TOTAL
28.68	TON	SPECIAL WASTE-IN CO				

Operating hours 8AM to 4PM M-F & 8AM to Noon on Sat.
304th Landfill-30919 Meridian/SR 161, Graham, WA

PO # WDA 2050
NOTES HARLOW 22

NET AMOUNT
TENDERED
CHANGE
CHECK NO.

TO REORDER CONTACT NORTH STAR FORMS (877) 499-0492

SIGNATURE _____

PCRCD, LLC dba LRI-304th
17925 Meridian St E
Puyallup, WA 98375

001079 LANGSETH ENVIRO SVCS, INC.
7517 PORTLAND AVENUE E
TACOMA WA 98404

SITE	TICKET	GRID	WEIGHMASTER
03	00435258		Dana ✓

DATE IN	DATE OUT		TIME OUT	VEHICLE	ROLL OFF
10/21/16	10/21/16	09:26	09:40		

REFERENCE	ORIGIN
22	OTHER

Scale 1 Gross Wt. 105920 LB
Scale 2 Tare Wt. 40260 LB
Net Weight 65660 LB

Inbound - Charge ticket

QTY.	UNIT	DESCRIPTION	RATE	EXTENSION	FEE	TOTAL
32.83	TON	SPECIAL WASTE-IN CO				

Operating hours 8AM to 4PM M-F & 8AM to Noon on Sat.
th Landfill-30919 Meridian/SR 161, Graham, WA

PO # WDA 2050
NOTES HARL;OW 22

NET AMOUNT
TENDERED
CHECK NO.

TO REORDER CONTACT NORTH STAR FORMS (877) 499-0492

SIGNATURE

PCRCD, LLC dba LRI-304th
17925 Meridian St E
Puyallup, WA 98375

001079 LANGSETH ENVIRO SVCS, INC.
7517 PORTLAND AVENUE E
TACOMA WA 98404

SITE	TICKET	GRID	WEIGHMASTER
03	00435266		Dana ✓

DATE IN	DATE OUT		TIME OUT	VEHICLE	ROLL OFF
10/21/16	10/21/16	09:45	10:06		

REFERENCE	ORIGIN
21	OTHER

Scale 1 Gross Wt. 91600 LB
Scale 2 Tare Wt. 41940 LB
Net Weight 49660 LB

Inbound - Charge ticket

QTY.	UNIT	DESCRIPTION	RATE	EXTENSION	FEE	TOTAL
24.83	TON	SPECIAL WASTE-IN CO				

Operating hours 8AM to 4PM M-F & 8AM to Noon on Sat.
304th Landfill-30919 Meridian/SR 161, Graham, WA

PO # WDA 2050
NOTES HARLOW 21

NET AMOUNT
TENDERED
CHECK NO.

TO REORDER CONTACT NORTH STAR FORMS (877) 499-0492

SIGNATURE _____

PCRCD, LLC dba LRI-304th
17925 Meridian St E
Puyallup, WA 98375

001079 LANGSETH ENVIRO SVCS, INC.
7517 PORTLAND AVENUE E
TACOMA WA 98404

SITE	TICKET	GRID	WEIGHMASTER
03	00435320		Dana

DATE IN	DATE OUT		TIME OUT	VEHICLE	ROLL OFF
10/21/16	10/21/16	12:05	12:33		

REFERENCE	ORIGIN
21	OTHER

Scale 1 Gross Wt. 102220 LB
Scale 2 Tare Wt. 41800 LB
Net Weight 60420 LB

Inbound - Charge ticket

QTY.	UNIT	DESCRIPTION	RATE	EXTENSION	FEE	TOTAL
30.21	TON	SPECIAL WASTE-IN CO				

Operating hours 8AM to 4PM M-F & 8AM to Noon on Sat.
304th Landfill-30919 Meridian/SR 161, Graham, WA

PO # WDA 2050
NOTES HARLOW 21

NET AMOUNT
TENDERED
CHECK NO.

SIGNATURE

PCRCD, LLC dba LRI-304th
17925 Meridian St E
Puyallup, WA 98375

001079 LANGSETH ENVIRO SVCS, INC.
7517 PORTLAND AVENUE E
TACOMA WA 98404

SITE	TICKET	GRID	WEIGHMASTER
03	00435270		Dana

DATE IN	DATE OUT		TIME OUT	VEHICLE	ROLL OFF
10/21/16	10/21/16	10:00	10:13		

REFERENCE	ORIGIN
24	OTHER

Scale 1 Gross Wt. 99900 LB
Scale 2 Tare Wt. 41580 LB
Net Weight 58320 LB

Inbound - Charge ticket

QTY.	UNIT	DESCRIPTION	RATE	EXTENSION	FEE	TOTAL
29.16	TON	SPECIAL WASTE-IN CO				

Operating hours 8AM to 4PM M-F & 8AM to Noon on Sat.
304th Landfill-30919 Meridian/SR 161, Graham, WA

PO # WDA 2050
NOTES HARLOW 24

NET AMOUNT
TENDERED
CHECK NO.

TO REORDER CONTACT NORTH STAR FORMS (877) 409-0492

SIGNATURE _____

PCRCD, LLC dba LRI-304th
17925 Meridian St E
Puyallup, WA 98375

001079 LANGSETH ENVIRO SVCS, INC.
7517 PORTLAND AVENUE E
TACOMA WA 98404

SITE	TICKET	GRID	WEIGHMASTER
03	00435327		Dana

DATE IN	DATE OUT		TIME OUT	VEHICLE	ROLL OFF
10/21/16	10/21/16	12:28	12:36		

REFERENCE	ORIGIN
	OTHER

Scale 1 Gross Wt. 97500 LB
Scale 2 Tare Wt. 41520 LB
Net Weight 55980 LB

Inbound - Charge ticket

QTY.	UNIT	DESCRIPTION	RATE	EXTENSION	FEE	TOTAL
27.99	TON	SPECIAL WASTE-IN CO				

Operating hours 8AM to 4PM M-F & 8AM to Noon on Sat.
304th Landfill-30919 Meridian/SR 161, Graham, WA

PO # WDA 2050
NOTES HARLOW 20

NET AMOUNT
TENDERED
CHECK NO.

TO REORDER CONTACT NORTH STAR FORMS (877) 409-0492

SIGNATURE

PCRCD, LLC dba LRI-304th
17025 Meridian St E
allup, WA 98375

001079 LANGSETH ENVIRO SVCS, INC.
7517 PORTLAND AVENUE E
TACOMA WA 98404

SITE	TICKET	GRID	WEIGHMASTER
03	00435526		Jo l

DATE IN	DATE OUT		TIME OUT	VEHICLE	ROLL OFF
10/24/16	10/24/16	09:19	09:31		

REFERENCE	ORIGIN
H16	OTHER

Scale 1 Gross Wt.	105380	LB	Inbound - Charge ticket
Scale 2 Tare Wt.	43820	LB	
Net Weight	61560	LB	

QTY.	UNIT	DESCRIPTION	RATE	EXTENSION	FEE	TOTAL
30.78	TON	SPECIAL WASTE-IN CO				

Operating hours 8AM to 4PM M-F & 8AM to Noon on Sat.
304th Landfill-30919 Meridian/SR 161, Graham, WA

NET AMOUNT
TENDERED
CHECK NO.

PO # WDA 2050A
NOTES HARLOW 16

TO REORDER CONTACT NORTH STAR FORMS (877) 468-0492

SIGNATURE _____

PCRCD, LLC dba LRI-304th
17925 Meridian St E
Puyallup, WA 98375

001079 LANGSETH ENVIRO SVCS, INC.
7517 PORTLAND AVENUE E
TACOMA WA 98404

SITE	TICKET	GRID	WEIGHMASTER
03	00435523		Jo l

DATE IN	DATE OUT	TIME IN	TIME OUT	VEHICLE	ROLL OFF
10/24/16	10/24/16	09:06	09:34		

REFERENCE	ORIGIN
H28	OTHER

Scale 1 Gross Wt. 85420 LB
Scale 2 Tare Wt. 41840 LB
Net Weight 43580 LB

Inbound - Charge ticket

QTY.	UNIT	DESCRIPTION	RATE	EXTENSION	FEE	TOTAL
21.79	TON	SPECIAL WASTE-IN CO				

Operating hours 8AM to 4PM M-F & 8AM to Noon on Sat.
304th Landfill-30919 Meridian/SR 161, Graham, WA

NET AMOUNT
TENDERED
CHANGE
CHECK NO.

PO # WDA 2050A
NOTES HARLOW 28

TO REORDER CONTACT NORTH STAR FORMS (877) 499-0492

SIGNATURE _____

PCRCD, LLC dba LRI-304th
17925 Meridian St E
Puyallup, WA 98375

001079 LANGSETH ENVIRO SVCS, INC.
7517 PORTLAND AVENUE E
TACOMA WA 98404

SITE	TICKET	GRID	WEIGHMASTER
03	00435584		Jo l

DATE IN	DATE OUT	TIME IN	TIME OUT	VEHICLE	ROLL OFF
10/24/16	10/24/16	11:39	12:03		

REFERENCE	ORIGIN
H28	OTHER

Scale 1 Gross Wt. 95440 LB
Scale 2 Tare Wt. 41740 LB
Net Weight 53700 LB

Inbound - Charge ticket

QTY.	UNIT	DESCRIPTION	RATE	EXTENSION	FEE	TOTAL
26.85	TON	SPECIAL WASTE-IN CO				

Operating hours 8AM to 4PM M-F & 8AM to Noon on Sat.
304th Landfill-30919 Meridian/SR 161, Graham, WA

NET AMOUNT
TENDERED
CHANGE
CHECK NO.

PO # WDA 2050A
NOTES HARLOW 28

PCRCD, LLC dba LRI-304th
17925 Meridian St E
allup, WA 98375

001079 LANGSETH ENVIRO SVCS, INC.
7517 PORTLAND AVENUE E
TACOMA WA 98404

SITE	TICKET	GRID	WEIGHMASTER
03	00435624		Jo l

DATE IN	DATE OUT		TIME OUT	VEHICLE	ROLL OFF
10/24/16	10/24/16	13:40	13:52		

REFERENCE	ORIGIN
H16	OTHER

Scale 1 Gross Wt. 108800 LB
Scale 2 Tare Wt. 43600 LB
Net Weight 65200 LB

Inbound - Charge ticket

QTY.	UNIT	DESCRIPTION	RATE	EXTENSION	FEE	TOTAL
32.60	TON	SPECIAL WASTE-IN CO				

Operating hours 8AM to 4PM M-F & 8AM to Noon on Sat.
304th Landfill-30919 Meridian/SR 161, Graham, WA

NET AMOUNT
TENDERED
CHECK NO.

PO # WDA 2050A
NOTES HARLW 16

TO REORDER CONTACT NORTH STAR FORMS (877) 499-0492

SIGNATURE _____

PCRCD, LLC dba LRI-304th
17925 Meridian St E
Puyallup, WA 98375

001079 LANGSETH ENVIRO SVCS, INC.
7517 PORTLAND AVENUE E
TACOMA WA 98404

SITE	TICKET	GRID	WEIGHMASTER
03	00435576		Jo l ✓

DATE IN	DATE OUT		TIME OUT	VEHICLE	ROLL OFF
10/24/16	10/24/16	11:21	11:34		

REFERENCE	ORIGIN
H16	OTHER

Scale 1 Gross Wt. 111660 LB
Scale 2 Tare Wt. 43760 LB
Net Weight 67900 LB

Inbound - Charge ticket

QTY.	UNIT	DESCRIPTION	RATE	EXTENSION	FEE	TOTAL
33.95	TON	SPECIAL WASTE-IN CO				

Operating hours 8AM to 4PM M-F & 8AM to Noon on Sat.
th Landfill-30919 Meridian/SR 161, Graham, WA

NET AMOUNT
TENDERED
CHECK NO.

PO # WDA 2050A
NOTES HARLOW 16

SIGNATURE

PCRCD, LLC dba LRI-304th
17925 Meridian St E
Puyallup, WA 98375

001079 LANGSETH ENVIRO SVCS, INC.
7517 PORTLAND AVENUE E
TACOMA WA 98404

SITE	TICKET	GRID	WEIGHMASTER
03	00435529		Jo l ✓

DATE IN	DATE OUT		TIME OUT	VEHICLE	ROLL OFF
10/24/16	10/24/16	09:27	09:35		

REFERENCE	ORIGIN
H14	OTHER

Scale 1 Gross Wt. 93820 LB
Scale 2 Tare Wt. 43020 LB
Net Weight 50800 LB

Inbound - Charge ticket

QTY.	UNIT	DESCRIPTION	RATE	EXTENSION	FEE	TOTAL
25.40	TON	SPECIAL WASTE-IN CO				

NET AMOUNT

TENDERED

CHECK NO.

Operating hours 8AM to 4PM M-F & 8AM to Noon on Sat.
304th Landfill-30919 Meridian/SR 161, Graham, WA

PO # WDA 2050A
NOTES HARLOW 14

TO REORDER CONTACT NORTH STAR FORMS (877) 499-0492

SIGNATURE _____

PCRCD, LLC dba LRI-304th
17925 Meridian St E
Puyallup, WA 98375

001079 LANGSETH ENVIRO SVCS, INC.
7517 PORTLAND AVENUE E
TACOMA WA 98404

SITE	TICKET	GRID	WEIGHMASTER
03	00435589		Jo l

DATE IN	DATE OUT		TIME OUT	VEHICLE	ROLL OFF
10/24/16	10/24/16	11:48	11:58		

REFERENCE	ORIGIN
H14	OTHER

Scale 1 Gross Wt. 88220 LB
Scale 2 Tare Wt. 42740 LB
Net Weight 45480 LB

Inbound - Charge ticket

QTY.	UNIT	DESCRIPTION	RATE	EXTENSION	FEE	TOTAL
22.74	TON	SPECIAL WASTE-IN CO				

NET AMOUNT

TENDERED

CHECK NO.

Operating hours 8AM to 4PM M-F & 8AM to Noon on Sat.
304th Landfill-30919 Meridian/SR 161, Graham, WA

PO # WDA 2050A
NOTES HARLOW 14

TO REORDER CONTACT NORTH STAR FORMS (877) 499-0492

SIGNATURE

PCRCD, LLC dba LRI-304th
17925 Meridian St E
allup, WA 98375

001079 LANGSETH ENVIRO SVCS, INC.
7517 PORTLAND AVENUE E
TACOMA WA 98404

SITE	TICKET	GRID	WEIGHMASTER
03	00435517		Jo l

DATE IN	DATE OUT		TIME OUT	VEHICLE	ROLL OFF
10/24/16	10/24/16	08:48	09:06		

REFERENCE	ORIGIN
H22	OTHER

Scale 1 Gross Wt. 98440 LB
Scale 2 Tare Wt. 40380 LB
Net Weight 58060 LB

Inbound - Charge ticket

QTY.	UNIT	DESCRIPTION	RATE	EXTENSION	FEE	TOTAL
29.03	TON	SPECIAL WASTE-IN CO				

Operating hours 8AM to 4PM M-F & 8AM to Noon on Sat.
304th Landfill-30919 Meridian/SR 161, Graham, WA

PO # WDA 2050A
NOTES HARLOW 22

NET AMOUNT
TENDERED
CHECK NO.

TO REORDER CONTACT NORTH STAR FORMS (877) 499-0402

SIGNATURE _____

PCRCD, LLC dba LRI-304th
17925 Meridian St E
Puyallup, WA 98375

001079 LANGSETH ENVIRO SVCS, INC.
7517 PORTLAND AVENUE E
TACOMA WA 98404

SITE	TICKET	GRID	WEIGHMASTER
03	00435636		Jo l

DATE IN	DATE OUT		TIME OUT	VEHICLE	ROLL OFF
10/24/16	10/24/16	13:55	14:17		

REFERENCE	ORIGIN
H28	OTHER

Scale 1 Gross Wt. 81980 LB
Scale 2 Tare Wt. 41620 LB
Net Weight 40340 LB

Inbound - Charge ticket

QTY.	UNIT	DESCRIPTION	RATE	EXTENSION	FEE	TOTAL
20.17	TON	SPECIAL WASTE-IN CO				

Operating hours 8AM to 4PM M-F & 8AM to Noon on Sat.
th Landfill-30919 Meridian/SR 161, Graham, WA

PO # WDA 2050A
NOTES HARLOW 28

NET AMOUNT
TENDERED
CHECK NO.

SIGNATURE

- Project Contract Documents

ENVIRONMENTAL CONTRACTOR'S CERTIFICATION

Fife RV Center
3910 Pacific Highway East
Fife, Washington 98424

1. Contractor's Name: Aerotech Environmental Consulting, Inc.

2. Contractor's Address: 13925 Interurban Avenue South, Ste. 210, Seattle, Washington 98168

3. Name and title of person completing this certification: Alan T. Blotch / President

4. Answer the following questions about each employee that contractor will have perform the assessment or prepare the report showing the results of the inspection:

   a. Name and Title of Employee: Alan T. Blotch – Environmental Professional

   b. Length of experience doing environmental assessments: 31 years

   c. Education degrees received: Masters of Business Administration
   Juris Doctor – Environmental Law

   d. Relevant training received: ASTM E50 Environmental Assessment Committee Meetings

5. Identify any certifications and approvals issued to contractor pursuant to an official Federal, State of local program or policy to conduct environmental assessments: Registered Environmental Assessor
   Issued by State of California

6. Describe the generally recognized standards which the contractor will use to perform the assessment.
   Standard Practice for Environmental Site Assessments: Phase II Environmental Site Assessment Process (ASTM E 1903)

7. Disclose the nature of any previous environmental inspections contractor has ever performed for the Owner of the property: Phase I Environmental Site Assessment

8. Disclose the nature of any affiliation or association contractor now has, or ever had, with the above referenced seller of the property, of the above referenced buyer of the property: N/A

9. Describe the liability insurance carried by contractor to cover claims in the event that ir fails to discover adverse environmental conditions during an environmental inspection.
   Professional Errors & Omissions Coverage $1,000,000 / claim and $1,000,000 aggregate liability

THE UNDERSIGNED HEREBY CERTIFIES, UNDER PENALTY OF THE CRIMINAL AND/OR CIVIL PENALTIES IN 18 U.S.C. § 1001 FOR FALSE STATEMENTS TO THE UNITED STATES GOVERNMENT, THAT THE ABOVE INFORMATION IS TRUE AND CORRECT.

Signature

11-1-16
Date

- Laboratory Analytical Results

ADVANCED ANALYTICAL

Environmental Testing Laboratory

October 10, 2016

Nick Gerkin
Aerotech Environmental, Inc.
13925 Interurban Avenue South, Suite 210
Seattle, WA 98168

Dear Mr. Gerkin:

Please find enclosed the analytical data report for the *Fife RV (C61004-1)* Project.

Samples were received on *October 04, 2016.* The results of the analyses are presented in the attached tables. Applicable reporting limits, QA/QC data and data qualifiers are included. A copy of the chain-of-custody and an invoice for the work is also enclosed.

ADVANCED ANALYTICAL LABORATORY appreciates the opportunity to provide analytical services for this project. Should there be any questions regarding this report, please contact me at (425) 702-8571.

It was a pleasure working with you, and we are looking forward to the next opportunity to work together.

Sincerely,

V. Ivanov

Val G. Ivanov, Ph.D.
Laboratory Manager

4078 148 Ave NE■ Redmond, WA 98052
425.702-8571
E-mail: aachemlab@yahoo.com

This report is issued solely for the use of the person or company to whom it is addressed. Any use, copying or disclosure other than by the intended recipient is unauthorized.

Advanced Analytical Laboratory
(425) 702-8571

AAL Job Number:	C61004-1
Client:	Aerotech Environmental
Project Manager:	Nick Gerkin
Client Project Name:	Fife RV
Client Project Number:	na
Date received:	10/04/16

Advanced Analytical Laboratory
(425) 702-8571

AAL Job Number: C61004-1
Client: Aerotech Environmental
Project Manager: Nick Gerkin
Client Project Name: Fife RV
Client Project Number: na
Date received: 10/04/16

Analytical Results

8260B, µg/kg		MTH BLK	LCS	P5(5')	P9(5')	MS	MSD	RPD
Matrix	Soil	Soil	Soil	Soil	Soil	Soil	Soil	Soil
Date extracted	Reporting	10/04/16	10/04/16	10/04/16	10/04/16	10/04/16	10/04/16	10/04/16
Date analyzed	Limits	10/04/16	10/04/16	10/04/16	10/04/16	10/04/16	10/04/16	10/04/16
MTBE	100	nd		nd	nd			
Dichlorodifluoromethane	50	nd		nd	nd			
Chloromethane	50	nd		nd	nd			
Vinyl chloride	50	nd		nd	nd			
Bromomethane	50	nd		nd	nd			
Chloroethane	50	nd		nd	nd			
Trichlorofluoromethane	50	nd		nd	nd			
1,1-Dichloroethene	50	nd		nd	nd			
Methylene chloride	20	nd		nd	nd			
1,1-Dichloroethane	50	nd		nd	nd			
cis-1,2-Dichloroethene	50	nd		nd	nd			
Chloroform	50	nd		nd	nd			
1,1,1-Trichloroethane	50	nd		nd	nd			
Carbontetrachloride	50	nd		nd	nd			
1,1-Dichloropropene	50	nd		nd	nd			
1,2-Dichloroethane(EDC)	20	nd		nd	nd			
Trichloroethene	20	nd	75%	nd	nd	76%	80%	5%
1,2-Dichloropropane	50	nd		nd	nd			
Dibromomethane	50	nd		nd	nd			
Bromodichloromethane	50	nd		nd	nd			
cis-1,3-Dichloropropene	50	nd		nd	nd			
trans-1,3-Dichloropropene	50	nd		nd	nd			
1,1,2-Trichloroethane	50	nd		nd	nd			
Tetrachloroethene	50	nd		nd	nd			
1,3-Dichloropropane	50	nd		nd	nd			
Dibromochloromethane	20	nd		nd	nd			
1,2-Dibromoethane (EDB)*	5	nd		nd	nd			
Chlorobenzene	50	nd	96%	nd	nd	83%	84%	1%
1,1,1,2-Tetrachloroethane	50	nd		nd	nd			
1,2,3-Trichloropropane	50	nd		nd	nd			
1,1,2,2-Tetrachloroethane	50	nd		nd	nd			
2-Chlorotoluene	50	nd		nd	nd			
4-Chlorotoluene	50	nd		nd	nd			
1,3-Dichlorobenzene	50	nd		nd	nd			
1,4-Dichlorobenzene	50	nd		nd	nd			
1,2-Dichlorobenzene	50	nd		nd	nd			
1,2-Dibromo-3-Chloropropane	50	nd		nd	nd			
1,2,4-Trichlorobenzene	50	nd		nd	nd			
1,2,3-Trichlorobenzene	50	nd		nd	nd			

*-instrument detection limits

Advanced Analytical Laboratory
(425) 702-8571

AAL Job Number: C61004-1
Client: Aerotech Environmental
Project Manager: Nick Gerkin
Client Project Name: Fife RV
Client Project Number: na
Date received: 10/04/16

Analytical Results

8260B, µg/kg		MTH BLK	LCS	P5(5')	P9(5')	MS	MSD	RPD
Matrix	Soil	Soil	Soil	Soil	Soil	Soil	Soil	Soil
Date extracted	Reporting	10/04/16	10/04/16	10/04/16	10/04/16	10/04/16	10/04/16	10/04/16
Date analyzed	Limits	10/04/16	10/04/16	10/04/16	10/04/16	10/04/16	10/04/16	10/04/16
Surrogate recoveries								
Dibromofluoromethane		97%	95%	98%	91%	109%	117%	
1,2-Dichloroethane-d4		99%	89%	105%	104%	106%	129%	

Data Qualifiers and Analytical Comments
nd - not detected at listed reporting limits
M-matrix interference
C - coelution with sample peaks
Acceptable Recovery limits: 70% TO 130%
Acceptable RPD limit: 30%

AAL Job Number: C61004-1
Client: Aerotech Environmental
Project Manager: Nick Gerkin
Client Project Name: Fife RV
Client Project Number: na
Date received: 10/04/16

Analytical Results

NWTPH-Gx / BTEX		MTH BLK	LCS	P1(10')	Dupl P1(10')	RPD P1(10')	P2(5')	P3(10')
Matrix	Soil	Soil	Soil	Soil	Soil	Soil	Soil	Soil
Date extracted	Reporting	10/04/16	10/04/16	10/04/16	10/04/16	10/04/16	10/04/16	10/04/16
Date analyzed	Limits	10/04/16	10/04/16	10/04/16	10/04/16	10/04/16	10/04/16	10/04/16
NWTPH-Gx, mg/kg								
Mineral spirits/Stoddard	5.0	nd		nd	nd		nd	nd
Gasoline	5.0	nd		9.0	11	18%	nd	nd
BTEX 8021B, µg/kg								
Benzene	20	nd	90%	96	78	21%	nd	nd
Toluene	50	nd	101%	nd	nd		nd	nd
Ethylbenzene	50	nd		nd	nd		nd	nd
Xylenes	50	nd		nd	nd		nd	nd
Surrogate recoveries:								
Trifluorotoluene		94%	129%	89%	84%		84%	83%
Bromofluorobenzene		76%	83%	79%	87%		81%	80%

Data Qualifiers and Analytical Comments
nd - not detected at listed reporting limits
na - not analyzed
M - matrix interference
Results reported on dry-weight basis
Acceptable Recovery limits: 70% TO 130%
Acceptable RPD limit: 30%

Advanced Analytical Laboratory
(425) 702-8571

AAL Job Number: C61004-1
Client: Aerotech Environmental
Project Manager: Nick Gerkin
Client Project Name: Fife RV
Client Project Number: na
Date received: 10/04/16

Analytical Results

NWTPH-Gx / BTEX		P4(5')	P5(5')	P5(10')	P6(10')	P7(3')	P9(5')	P9(10')
Matrix	Soil	Soil	Soil	Soil	Soil	Soil	Soil	Soil
Date extracted	Reporting	10/04/16	10/04/16	10/04/16	10/04/16	10/04/16	10/04/16	10/04/16
Date analyzed	Limits	10/04/16	10/04/16	10/04/16	10/04/16	10/04/16	10/04/16	10/04/16
NWTPH-Gx, mg/kg								
Mineral spirits/Stoddard	5.0	nd	nd	nd	nd	nd	nd	nd
Gasoline	5.0	8.5	53	nd	nd	nd	110	23
BTEX 8021B, µg/kg								
Benzene	20	nd	160	nd	nd	nd	150	nd
Toluene	50	nd	71	nd	nd	nd	nd	nd
Ethylbenzene	50	100	840	nd	nd	nd	5,100	340
Xylenes	50	nd	150	nd	nd	nd	nd	nd
Surrogate recoveries:								
Trifluorotoluene		83%	94%	80%	88%	87%	103%	83%
Bromofluorobenzene		80%	83%	79%	83%	84%	82%	84%

Data Qualifiers and Analytical Comments
nd - not detected at listed reporting limits
na - not analyzed
M - matrix interference
Results reported on dry-weight basis
Acceptable Recovery limits: 70% TO 130%
Acceptable RPD limit: 30%

Advanced Analytical Laboratory
(425) 702-8571

AAL Job Number: C61004-1
Client: Aerotech Environmental
Project Manager: Nick Gerkin
Client Project Name: Fife RV
Client Project Number: na
Date received: 10/04/16

Analytical Results

NWTPH-Gx / BTEX		P10(10')	P11(10')	MS	MSD	RPD
Matrix	Soil	Soil	Soil	Soil	Soil	Soil
Date extracted	Reporting	10/04/16	10/04/16	10/04/16	10/04/16	10/04/16
Date analyzed	Limits	10/04/16	10/04/16	10/04/16	10/04/16	10/04/16
NWTPH-Gx, mg/kg						
Mineral spirits/Stoddard	5.0	nd	nd			
Gasoline	5.0	nd	nd			
BTEX 8021B, µg/kg						
Benzene	20	nd	nd	84%	87%	4%
Toluene	50	nd	nd	91%	97%	6%
Ethylbenzene	50	nd	nd			
Xylenes	50	nd	nd			
Surrogate recoveries:						
Trifluorotoluene		81%	73%	128%	118%	
Bromofluorobenzene		83%	83%	84%	77%	

Data Qualifiers and Analytical Comments
nd - not detected at listed reporting limits
na - not analyzed
M - matrix interference
Results reported on dry-weight basis
Acceptable Recovery limits: 70% TO 130%
Acceptable RPD limit: 30%

Advanced Analytical Laboratory
(425) 702-8571

AAL Job Number: C61004-1
Client: Aerotech Environmental
Project Manager: Nick Gerkin
Client Project Name: Fife RV
Client Project Number: na
Date received: 10/04/16

Analytical Results

NWTPH-Dx, mg/kg		MTH BLK	P1(10')	P2(5')	P3(10')	P4(5')	P5(5')	P5(10')
Matrix	Soil	Soil	Soil	Soil	Soil	Soil	Soil	Soil
Date extracted	Reporting	10/05/16	10/05/16	10/05/16	10/05/16	10/05/16	10/05/16	10/05/16
Date analyzed	Limits	10/05/16	10/05/16	10/05/16	10/05/16	10/05/16	10/05/16	10/05/16
Kerosene/Jet fuel	20	nd	nd	nd	nd	nd	nd	nd
Diesel/Fuel oil	20	nd	nd	nd	nd	nd	nd	nd
Heavy oil	50	nd	nd	nd	nd	nd	nd	nd
Surrogate recoveries:								
Fluorobiphenyl		119%	121%	120%	119%	121%	122%	120%
o-Terphenyl		113%	98%	97%	100%	95%	101%	100%

Data Qualifiers and Analytical Comments
na - not analyzed
Results reported on dry-weight basis
M - matrix interference
Acceptable Recovery limits: 70% TO 130%
Acceptable RPD limit: 30%

AAL Job Number: C61004-1
Client: Aerotech Environmental
Project Manager: Nick Gerkin
Client Project Name: Fife RV
Client Project Number: na
Date received: 10/04/16

Analytical Results

NWTPH-Dx, mg/kg		P6(10')	P7(3')	P9(5')	P9(10')	P10(10')	P11(10')	Dupl P11(10')
Matrix	Soil	Soil	Soil	Soil	Soil	Soil	Soil	Soil
Date extracted	Reporting	10/05/16	10/05/16	10/05/16	10/05/16	10/05/16	10/05/16	10/05/16
Date analyzed	Limits	10/05/16	10/05/16	10/05/16	10/05/16	10/05/16	10/05/16	10/05/16
Kerosene/Jet fuel	20	nd	nd	nd	nd	nd	nd	nd
Diesel/Fuel oil	20	nd	nd	nd	nd	nd	nd	nd
Heavy oil	50	nd	nd	nd	nd	nd	nd	nd
Surrogate recoveries:								
Fluorobiphenyl		123%	119%	124%	110%	127%	125%	120%
o-Terphenyl		101%	98%	98%	101%	103%	97%	95%

Data Qualifiers and Analytical Comments
na - not analyzed
Results reported on dry-weight basis
M - matrix interference
Acceptable Recovery limits: 70% TO 130%
Acceptable RPD limit: 30%

AAL Job Number: C61004-1
Client: Aerotech Environmental
Project Manager: Nick Gerkin
Client Project Name: Fife RV
Client Project Number: na
Date received: 10/04/16

Analytical Results

Metals (7010), mg/kg		MTH BLK	LCS	P5(5')	P9(5')	MS	MSD	RPD
Matrix	Soil	Soil	Soil	Soil	Soil	Soil	Soil	Soil
Date extracted	Reporting	10/04/16	10/04/16	10/04/16	10/04/16	10/04/16	10/04/16	10/04/16
Date analyzed	Limits	10/04/16	10/04/16	10/04/16	10/04/16	10/04/16	10/04/16	10/04/16
Lead (Pb)	1.0	nd	106%	7.8	5.2	113%	107%	5%

Data Qualifiers and Analytical Comments
nd - not detected at listed reporting limits
na - not analyzed
M- matrix interference
Results reported on dry-weight basis
Acceptable Recovery limits: 70% TO 130%
Acceptable RPD limit: 30%

ADVANCED ANALYTICAL

Environmental Testing Laboratory

October 10, 2016

Nick Gerkin
Aerotech Environmental, Inc.
13925 Interurban Avenue South, Suite 210
Seattle, WA 98168

Dear Mr. Gerkin:

Please find enclosed the analytical data report for the ***Fife RV (C61005-1)*** Project.

Samples were received on *October 05, 2016.* The results of the analyses are presented in the attached tables. Applicable reporting limits, QA/QC data and data qualifiers are included. A copy of the chain-of-custody and an invoice for the work is also enclosed.

ADVANCED ANALYTICAL LABORATORY appreciates the opportunity to provide analytical services for this project. Should there be any questions regarding this report, please contact me at (425) 702-8571.

It was a pleasure working with you, and we are looking forward to the next opportunity to work together.

Sincerely,

V. Ivanov

Val G. Ivanov, Ph.D.
Laboratory Manager

4078 148 Ave NE■ Redmond, WA 98052
425.702-8571
E-mail: aachemlab@yahoo.com

This report is issued solely for the use of the person or company to whom it is addressed. Any use, copying or disclosure other than by the intended recipient is unauthorized.

Advanced Analytical Laboratory
(425) 702-8571

AAL Job Number:	C61005-1
Client:	Aerotech Environmental
Project Manager:	Nick Gerkin
Client Project Name:	Fife RV
Client Project Number:	na
Date received:	10/05/16

Advanced Analytical Laboratory
(425) 702-8571

AAL Job Number: C61005-1
Client: Aerotech Environmental
Project Manager: Nick Gerkin
Client Project Name: Fife RV
Client Project Number: na
Date received: 10/05/16

Analytical Results

NWTPH-Gx / BTEX		MTH BLK	LCS	P8(10')	P12(5')	P12(10')	P13(5')	P13(10')
Matrix	Soil	Soil	Soil	Soil	Soil	Soil	Soil	Soil
Date extracted	Reporting	10/05/16	10/05/16	10/05/16	10/05/16	10/05/16	10/05/16	10/05/16
Date analyzed	Limits	10/05/16	10/05/16	10/05/16	10/05/16	10/05/16	10/05/16	10/05/16
NWTPH-Gx, mg/kg								
Mineral spirits/Stoddard	5.0	nd		nd	nd	nd	nd	nd
Gasoline	5.0	nd		nd	100	nd	6.7	nd
BTEX 8021B, µg/kg								
Benzene	20	nd	83%	nd	420	nd	nd	nd
Toluene	50	nd	90%	nd	180	nd	nd	nd
Ethylbenzene	50	nd		nd	1,700	nd	nd	nd
Xylenes	50	nd		nd	540	nd	nd	nd
Surrogate recoveries:								
Trifluorotoluene		84%	111%	85%	117%	80%	88%	88%
Bromofluorobenzene		81%	79%	81%	94%	78%	86%	88%

Data Qualifiers and Analytical Comments
nd - not detected at listed reporting limits
na - not analyzed
M - matrix interference
Results reported on dry-weight basis
Acceptable Recovery limits: 70% TO 130%
Acceptable RPD limit: 30%

Advanced Analytical Laboratory
(425) 702-8571

AAL Job Number: C61005-1
Client: Aerotech Environmental
Project Manager: Nick Gerkin
Client Project Name: Fife RV
Client Project Number: na
Date received: 10/05/16

Analytical Results

NWTPH-Gx / BTEX		P14(5')	P14(10')	P14(10') Dupl	MS	MSD	RPD
Matrix	Soil	Soil	Soil	Soil	Soil	Soil	Soil
Date extracted	Reporting	10/05/16	10/05/16	10/05/16	10/05/16	10/05/16	10/05/16
Date analyzed	Limits	10/05/16	10/05/16	10/05/16	10/05/16	10/05/16	10/05/16
NWTPH-Gx, mg/kg							
Mineral spirits/Stoddard	5.0	nd	nd	nd			
Gasoline	5.0	60	nd	nd			
BTEX 8021B, µg/kg							
Benzene	20	150	nd	nd	85%	87%	3%
Toluene	50	170	nd	nd	92%	92%	1%
Ethylbenzene	50	96	nd	nd			
Xylenes	50	160	nd	nd			
Surrogate recoveries:							
Trifluorotoluene		99%	75%	75%	125%	125%	
Bromofluorobenzene		82%	73%	73%	85%	82%	

Data Qualifiers and Analytical Comments
nd - not detected at listed reporting limits
na - not analyzed
M - matrix interference
Results reported on dry-weight basis
Acceptable Recovery limits: 70% TO 130%
Acceptable RPD limit: 30%

AAL Job Number: C61005-1
Client: Aerotech Environmental
Project Manager: Nick Gerkin
Client Project Name: Fife RV
Client Project Number: na
Date received: 10/05/16

Analytical Results

NWTPH-Dx, mg/kg		MTH BLK	P8(10')	P12(5')	P12(10')	P13(5')	P13(10')	P14(5')
Matrix	Soil	Soil	Soil	Soil	Soil	Soil	Soil	Soil
Date extracted	Reporting	10/05/16	10/05/16	10/05/16	10/05/16	10/05/16	10/05/16	10/05/16
Date analyzed	Limits	10/05/16	10/05/16	10/05/16	10/05/16	10/05/16	10/05/16	10/05/16
Kerosene/Jet fuel	20	nd	nd	nd	nd	nd	nd	nd
Diesel/Fuel oil	20	nd	nd	nd	nd	nd	nd	nd
Heavy oil	50	nd	nd	nd	nd	nd	nd	nd
Surrogate recoveries:								
Fluorobiphenyl		119%	125%	121%	123%	126%	124%	129%
o-Terphenyl		113%	109%	100%	105%	106%	103%	107%

Data Qualifiers and Analytical Comments
na - not analyzed
Results reported on dry-weight basis
M - matrix interference
Acceptable Recovery limits: 70% TO 130%
Acceptable RPD limit: 30%

Advanced Analytical Laboratory
(425) 702-8571

AAL Job Number: C61005-1
Client: Aerotech Environmental
Project Manager: Nick Gerkin
Client Project Name: Fife RV
Client Project Number: na
Date received: 10/05/16

Analytical Results			Dupl
NWTPH-Dx, mg/kg		P14(10')	P14(10')
Matrix	Soil	Soil	Soil
Date extracted	Reporting	10/05/16	10/05/16
Date analyzed	Limits	10/05/16	10/05/16
Kerosene/Jet fuel	20	nd	nd
Diesel/Fuel oil	20	nd	nd
Heavy oil	50	nd	nd
Surrogate recoveries:			
Fluorobiphenyl		124%	120%
o-Terphenyl		106%	98%

Data Qualifiers and Analytical Comments
na - not analyzed
Results reported on dry-weight basis
M - matrix interference
Acceptable Recovery limits: 70% TO 130%
Acceptable RPD limit: 30%

ADVANCED ANALYTICAL

Environmental Testing Laboratory

October 10, 2016

Nick Gerkin
Aerotech Environmental, Inc.
13925 Interurban Avenue South, Suite 210
Seattle, WA 98168

Dear Mr. Gerkin:

Please find enclosed the analytical data report for the *Fife RV (C61006-3)* Project.

Samples were received on *October 06, 2016.* The results of the analyses are presented in the attached tables. Applicable reporting limits, QA/QC data and data qualifiers are included. A copy of the chain-of-custody and an invoice for the work is also enclosed.

ADVANCED ANALYTICAL LABORATORY appreciates the opportunity to provide analytical services for this project. Should there be any questions regarding this report, please contact me at (425) 702-8571.

It was a pleasure working with you, and we are looking forward to the next opportunity to work together.

Sincerely,

V. Ivanov

Val G. Ivanov, Ph.D.
Laboratory Manager

4078 148 Ave NE■ Redmond, WA 98052
425.702-8571
E-mail: aachemlab@yahoo.com

This report is issued solely for the use of the person or company to whom it is addressed. Any use, copying or disclosure other than by the intended recipient is unauthorized.

Advanced Analytical Laboratory
(425) 702-8571

AAL Job Number:	C61006-3
Client:	Aerotech Environmental
Project Manager:	Nick Gerkin
Client Project Name:	Fife RV
Client Project Number:	na
Date received:	10/06/16

Advanced Analytical Laboratory
(425) 702-8571

AAL Job Number: C61006-3
Client: Aerotech Environmental
Project Manager: Nick Gerkin
Client Project Name: Fife RV
Client Project Number: na
Date received: 10/06/16

Analytical Results

8260B, µg/kg		MTH BLK	LCS	TP3(3')	TP3(5')	TP9(5')	MS	MSD	RPD
Matrix	Soil	Soil	Soil	Soil	Soil	Soil	Soil	Soil	Soil
Date extracted	Reporting	10/06/16	10/06/16	10/06/16	10/06/16	10/06/16	10/06/16	10/06/16	10/06/16
Date analyzed	Limits	10/06/16	10/06/16	10/06/16	10/06/16	10/06/16	10/06/16	10/06/16	10/06/16
MTBE	100	nd		nd	nd	nd			
Dichlorodifluoromethane	50	nd		nd	nd	nd			
Chloromethane	50	nd		nd	nd	nd			
Vinyl chloride	50	nd		nd	nd	nd			
Bromomethane	50	nd		nd	nd	nd			
Chloroethane	50	nd		nd	nd	nd			
Trichlorofluoromethane	50	nd		nd	nd	nd			
1,1-Dichloroethene	50	nd		nd	nd	nd			
trans-1,2-Dichloroethene	50	nd		nd	nd	nd			
2,2-Dichloropropane	50	nd		nd	nd	nd			
cis-1,2-Dichloroethene	50	nd		nd	nd	nd			
Chloroform	50	nd		nd	nd	nd			
1,1,1-Trichloroethane	50	nd		nd	nd	nd			
Carbontetrachloride	50	nd		nd	nd	nd			
1,1-Dichloropropene	50	nd		nd	nd	nd			
1,2-Dichloroethane(EDC)	20	nd		nd	nd	nd			
Trichloroethene	20	nd	73%	nd	nd	nd	100%	78%	26%
1,2-Dichloropropane	50	nd		nd	nd	nd			
Dibromomethane	50	nd		nd	nd	nd			
Bromodichloromethane	50	nd		nd	nd	nd			
cis-1,3-Dichloropropene	50	nd		nd	nd	nd			
trans-1,3-Dichloropropene	50	nd		nd	nd	nd			
1,1,2-Trichloroethane	50	nd		nd	nd	nd			
Tetrachloroethene	50	nd		nd	nd	nd			
1,3-Dichloropropane	50	nd		nd	nd	nd			
Dibromochloromethane	20	nd		nd	nd	nd			
1,2-Dibromoethane (EDB)*	5	nd		nd	nd	nd			
Chlorobenzene	50	nd	96%	nd	nd	nd	117%	95%	21%
1,1,1,2-Tetrachloroethane	50	nd		nd	nd	nd			
1,2,3-Trichloropropane	50	nd		nd	nd	nd			
1,1,2,2-Tetrachloroethane	50	nd		nd	nd	nd			
2-Chlorotoluene	50	nd		nd	nd	nd			
4-Chlorotoluene	50	nd		nd	nd	nd			
1,3-Dichlorobenzene	50	nd		nd	nd	nd			
1,4-Dichlorobenzene	50	nd		nd	nd	nd			
1,2-Dichlorobenzene	50	nd		nd	nd	nd			
1,2-Dibromo-3-Chloropropane	50	nd		nd	nd	nd			
1,2,4-Trichlorobenzene	50	nd		nd	nd	nd			
1,2,3-Trichlorobenzene	50	nd		nd	nd	nd			

*-instrument detection limits

Advanced Analytical Laboratory
(425) 702-8571

AAL Job Number: C61006-3
Client: Aerotech Environmental
Project Manager: Nick Gerkin
Client Project Name: Fife RV
Client Project Number: na
Date received: 10/06/16

Analytical Results

8260B, µg/kg		MTH BLK	LCS	TP3(3')	TP3(5')	TP9(5')	MS	MSD	RPD
Matrix	Soil	Soil	Soil	Soil	Soil	Soil	Soil	Soil	Soil
Date extracted	Reporting	10/06/16	10/06/16	10/06/16	10/06/16	10/06/16	10/06/16	10/06/16	10/06/16
Date analyzed	Limits	10/06/16	10/06/16	10/06/16	10/06/16	10/06/16	10/06/16	10/06/16	10/06/16
Surrogate recoveries									
Dibromofluoromethane		99%	103%	106%	110%	100%	108%	104%	
1,2-Dichloroethane-d4		98%	96%	116%	117%	129%	117%	95%	

Data Qualifiers and Analytical Comments
nd - not detected at listed reporting limits
M-matrix interference
C - coelution with sample peaks
Acceptable Recovery limits: 70% TO 130%
Acceptable RPD limit: 30%

Advanced Analytical Laboratory
(425) 702-8571

AAL Job Number: C61006-3
Client: Aerotech Environmental
Project Manager: Nick Gerkin
Client Project Name: Fife RV
Client Project Number: na
Date received: 10/06/16

Analytical Results

NWTPH-Gx / BTEX		MTH BLK	LCS	TP1(5')	TP2(5')	TP2(10')	TP3(3')	TP3(5')
Matrix	Soil	Soil	Soil	Soil	Soil	Soil	Soil	Soil
Date extracted	Reporting	10/06/16	10/06/16	10/06/16	10/06/16	10/06/16	10/06/16	10/06/16
Date analyzed	Limits	10/06/16	10/06/16	10/06/16	10/06/16	10/06/16	10/06/16	10/06/16
NWTPH-Gx, mg/kg								
Mineral spirits/Stoddard	5.0	nd		nd	nd	nd	nd	nd
Gasoline	5.0	nd		nd	nd	nd	2,500	650
BTEX 8021B, µg/kg								
Benzene	20	nd	101%	nd	nd	nd	340	530
Toluene	50	nd	112%	nd	nd	nd	350	5,300
Ethylbenzene	50	nd		nd	nd	nd	15,000	7,500
Xylenes	50	nd		nd	nd	nd	10,000	7,300
Surrogate recoveries:								
Trifluorotoluene		101%	130%	79%	83%	80%	81%	123%
Bromofluorobenzene		86%	82%	85%	87%	91%	97%	89%

Data Qualifiers and Analytical Comments
nd - not detected at listed reporting limits
na - not analyzed
M - matrix interference
Results reported on dry-weight basis
Acceptable Recovery limits: 70% TO 130%
Acceptable RPD limit: 30%

Advanced Analytical Laboratory
(425) 702-8571

AAL Job Number: C61006-3
Client: Aerotech Environmental
Project Manager: Nick Gerkin
Client Project Name: Fife RV
Client Project Number: na
Date received: 10/06/16

Analytical Results

NWTPH-Gx / BTEX		TP3(10')	TP4(3')	TP4(5')	TP4(10')	TP5(5')	TP5(10')	TP6(5')
Matrix	Soil	Soil	Soil	Soil	Soil	Soil	Soil	Soil
Date extracted	Reporting	10/06/16	10/06/16	10/06/16	10/06/16	10/06/16	10/06/16	10/06/16
Date analyzed	Limits	10/06/16	10/06/16	10/06/16	10/06/16	10/06/16	10/06/16	10/06/16
NWTPH-Gx, mg/kg								
Mineral spirits/Stoddard	5.0	nd	nd	nd	nd	nd	nd	nd
Gasoline	5.0	27	nd	nd	nd	nd	nd	nd
BTEX 8021B, µg/kg								
Benzene	20	nd	nd	nd	nd	nd	nd	nd
Toluene	50	nd	nd	nd	nd	nd	nd	nd
Ethylbenzene	50	180	nd	nd	nd	nd	nd	nd
Xylenes	50	250	nd	nd	nd	nd	nd	nd
Surrogate recoveries:								
Trifluorotoluene		77%	91%	84%	88%	86%	87%	80%
Bromofluorobenzene		81%	89%	84%	84%	93%	88%	87%

Data Qualifiers and Analytical Comments
nd - not detected at listed reporting limits
na - not analyzed
M - matrix interference
Results reported on dry-weight basis
Acceptable Recovery limits: 70% TO 130%
Acceptable RPD limit: 30%

AAL Job Number: C61006-3
Client: Aerotech Environmental
Project Manager: Nick Gerkin
Client Project Name: Fife RV
Client Project Number: na
Date received: 10/06/16

Analytical Results

NWTPH-Gx / BTEX		TP6(10')	TP7(5')	TP8(3')	TP8(5')	TP9(5')	TP9(10')	P15(10')
Matrix	Soil	Soil	Soil	Soil	Soil	Soil	Soil	Soil
Date extracted	Reporting	10/06/16	10/06/16	10/06/16	10/06/16	10/06/16	10/06/16	10/06/16
Date analyzed	Limits	10/06/16	10/06/16	10/06/16	10/06/16	10/06/16	10/06/16	10/06/16
NWTPH-Gx, mg/kg								
Mineral spirits/Stoddard	5.0	nd	nd	nd	nd	nd	nd	nd
Gasoline	5.0	12	690	60	nd	6,090	240	nd
BTEX 8021B, µg/kg								
Benzene	20	71	900	nd	nd	4,000	590	nd
Toluene	50	nd	1,900	nd	nd	4,000	1,500	nd
Ethylbenzene	50	nd	32,000	1,200	nd	66,000	1,600	nd
Xylenes	50	nd	330	nd	nd	130,000	3,700	nd
Surrogate recoveries:								
Trifluorotoluene		80%	120%	86%	74%	M	108%	74%
Bromofluorobenzene		82%	102%	87%	81%	83%	86%	82%

Data Qualifiers and Analytical Comments
nd - not detected at listed reporting limits
na - not analyzed
M - matrix interference
Results reported on dry-weight basis
Acceptable Recovery limits: 70% TO 130%
Acceptable RPD limit: 30%

Advanced Analytical Laboratory
(425) 702-8571

AAL Job Number: C61006-3
Client: Aerotech Environmental
Project Manager: Nick Gerkin
Client Project Name: Fife RV
Client Project Number: na
Date received: 10/06/16

Analytical Results

NWTPH-Gx / BTEX		P16(5')	P16(10')	P17(5')	Dupl P17(5')	P17(10')	P18(5')	P18(10')
Matrix	Soil	Soil	Soil	Soil	Soil	Soil	Soil	Soil
Date extracted	Reporting	10/06/16	10/06/16	10/06/16	10/06/16	10/06/16	10/06/16	10/06/16
Date analyzed	Limits	10/06/16	10/06/16	10/06/16	10/06/16	10/06/16	10/06/16	10/06/16
NWTPH-Gx, mg/kg								
Mineral spirits/Stoddard	5.0	nd	nd	nd	nd	nd	nd	nd
Gasoline	5.0	1,100	nd	nd	nd	nd	130	nd
BTEX 8021B, µg/kg								
Benzene	20	720	nd	nd	nd	nd	290	nd
Toluene	50	72	nd	nd	nd	nd	nd	nd
Ethylbenzene	50	7,500	nd	nd	nd	nd	1,500	nd
Xylenes	50	32,000	nd	nd	nd	nd	2,400	nd
Surrogate recoveries:								
Trifluorotoluene		130%	81%	88%	90%	90%	86%	90%
Bromofluorobenzene		84%	88%	94%	84%	94%	83%	98%

Data Qualifiers and Analytical Comments
nd - not detected at listed reporting limits
na - not analyzed
M - matrix interference
Results reported on dry-weight basis
Acceptable Recovery limits: 70% TO 130%
Acceptable RPD limit: 30%

AAL Job Number: C61006-3
Client: Aerotech Environmental
Project Manager: Nick Gerkin
Client Project Name: Fife RV
Client Project Number: na
Date received: 10/06/16

Analytical Results		Dupl					
NWTPH-Gx / BTEX		P18(10')	P19(5')	P19(10')	MS	MSD	RPD
Matrix	Soil	Soil	Soil	Soil	Soil	Soil	Soil
Date extracted	Reporting	10/06/16	10/06/16	10/06/16	10/06/16	10/06/16	10/06/16
Date analyzed	Limits	10/06/16	10/06/16	10/06/16	10/06/16	10/06/16	10/06/16
NWTPH-Gx, mg/kg							
Mineral spirits/Stoddard	5.0	nd	nd	nd			
Gasoline	5.0	nd	nd	nd			
BTEX 8021B, µg/kg							
Benzene	20	nd	nd	nd	99%	85%	15%
Toluene	50	nd	nd	nd	105%	103%	3%
Ethylbenzene	50	nd	nd	nd			
Xylenes	50	nd	nd	nd			
Surrogate recoveries:							
Trifluorotoluene		87%	83%	81%	127%	110%	
Bromofluorobenzene		87%	88%	89%	83%	86%	

Data Qualifiers and Analytical Comments
nd - not detected at listed reporting limits
na - not analyzed
M - matrix interference
Results reported on dry-weight basis
Acceptable Recovery limits: 70% TO 130%
Acceptable RPD limit: 30%

AAL Job Number: C61006-3
Client: Aerotech Environmental
Project Manager: Nick Gerkin
Client Project Name: Fife RV
Client Project Number: na
Date received: 10/06/16

Analytical Results

NWTPH-Dx, mg/kg		MTH BLK	TP7(5')	TP9(5')	P16(5')	P16(5') Dupl
Matrix	Soil	Soil	Soil	Soil	Soil	Soil
Date extracted	Reporting	10/07/16	10/07/16	10/07/16	10/07/16	10/07/16
Date analyzed	Limits	10/07/16	10/07/16	10/07/16	10/07/16	10/07/16
Kerosene/Jet fuel	20	nd	nd	nd	nd	nd
Diesel/Fuel oil	20	nd	nd	nd	nd	nd
Heavy oil	50	nd	nd	nd	nd	nd
Surrogate recoveries:						
Fluorobiphenyl		128%	127%	130%	128%	129%
o-Terphenyl		128%	106%	109%	108%	109%

Data Qualifiers and Analytical Comments
na - not analyzed
Results reported on dry-weight basis
M - matrix interference
Acceptable Recovery limits: 70% TO 130%
Acceptable RPD limit: 30%

AAL Job Number: C61006-3
Client: Aerotech Environmental
Project Manager: Nick Gerkin
Client Project Name: Fife RV
Client Project Number: na
Date received: 10/06/16

Analytical Results

Metals (7010), mg/kg		MTH BLK	LCS	P16(5')	MS	MSD	RPD
Matrix	Soil	Soil	Soil	Soil	Soil	Soil	Soil
Date extracted	Reporting	10/07/16	10/07/16	10/07/16	10/07/16	10/07/16	10/07/16
Date analyzed	Limits	10/07/16	10/07/16	10/07/16	10/07/16	10/07/16	10/07/16
Lead (Pb)	1.0	nd	113%	7.0	114%	127%	11%

Data Qualifiers and Analytical Comments
nd - not detected at listed reporting limits
na - not analyzed
M- matrix interference
Results reported on dry-weight basis
Acceptable Recovery limits: 70% TO 130%

ADVANCED ANALYTICAL

Environmental Testing Laboratory

October 10, 2016

Nick Gerkin
Aerotech Environmental, Inc.
13925 Interurban Avenue South, Suite 210
Seattle, WA 98168

Dear Mr. Gerkin:

Please find enclosed the analytical data report for the *Fife RV (C61007-1)* Project.

Samples were received on *October 07, 2016.* The results of the analyses are presented in the attached tables. Applicable reporting limits, QA/QC data and data qualifiers are included. A copy of the chain-of-custody and an invoice for the work is also enclosed.

ADVANCED ANALYTICAL LABORATORY appreciates the opportunity to provide analytical services for this project. Should there be any questions regarding this report, please contact me at (425) 702-8571.

It was a pleasure working with you, and we are looking forward to the next opportunity to work together.

Sincerely,

V. Ivanov

Val G. Ivanov, Ph.D.
Laboratory Manager

4078 148 Ave NE■ Redmond, WA 98052
425.702-8571
E-mail: aachemlab@yahoo.com

This report is issued solely for the use of the person or company to whom it is addressed. Any use, copying or disclosure other than by the intended recipient is unauthorized.

Advanced Analytical Laboratory
(425) 702-8571

AAL Job Number:	C61007-1
Client:	Aerotech Environmental
Project Manager:	Nick Gerkin
Client Project Name:	Fife RV
Client Project Number:	na
Date received:	10/07/16

Advanced Analytical Laboratory
(425) 702-8571

AAL Job Number: C61007-1
Client: Aerotech Environmental
Project Manager: Nick Gerkin
Client Project Name: Fife RV
Client Project Number: na
Date received: 10/07/16

Analytical Results

NWTPH-Gx / BTEX		MTH BLK	LCS	TP11(5')	TP12(5')	TP13(5')	TP14(5')
Matrix	Soil	Soil	Soil	Soil	Soil	Soil	Soil
Date extracted	Reporting	10/07/16	10/07/16	10/07/16	10/07/16	10/07/16	10/07/16
Date analyzed	Limits	10/07/16	10/07/16	10/07/16	10/07/16	10/07/16	10/07/16
NWTPH-Gx, mg/kg							
Mineral spirits/Stoddard	5.0	nd		nd	nd	nd	nd
Gasoline	5.0	nd		nd	18	nd	nd
BTEX 8021B, µg/kg							
Benzene	20	nd	94%	nd	nd	nd	nd
Toluene	50	nd	110%	nd	nd	nd	nd
Ethylbenzene	50	nd		nd	nd	nd	nd
Xylenes	50	nd		nd	82	nd	nd
Surrogate recoveries:							
Trifluorotoluene		98%	129%	83%	79%	85%	104%
Bromofluorobenzene		85%	96%	93%	95%	92%	109%

Data Qualifiers and Analytical Comments
nd - not detected at listed reporting limits
na - not analyzed
M - matrix interference
Results reported on dry-weight basis
Acceptable Recovery limits: 70% TO 130%
Acceptable RPD limit: 30%

Advanced Analytical Laboratory
(425) 702-8571

AAL Job Number: C61007-1
Client: Aerotech Environmental
Project Manager: Nick Gerkin
Client Project Name: Fife RV
Client Project Number: na
Date received: 10/07/16

Analytical Results

NWTPH-Gx / BTEX		TP14(10')	TP15(5')	TP15(10')	TP16(3')	TP16(5')	TP17(3')
Matrix	Soil	Soil	Soil	Soil	Soil	Soil	Soil
Date extracted	Reporting	10/07/16	10/07/16	10/07/16	10/07/16	10/07/16	10/07/16
Date analyzed	Limits	10/07/16	10/07/16	10/07/16	10/07/16	10/07/16	10/07/16
NWTPH-Gx, mg/kg							
Mineral spirits/Stoddard	5.0	nd	nd	nd	nd	nd	nd
Gasoline	5.0	nd	nd	nd	nd	nd	nd
BTEX 8021B, µg/kg							
Benzene	20	nd	nd	nd	nd	nd	nd
Toluene	50	nd	nd	nd	nd	nd	nd
Ethylbenzene	50	nd	nd	nd	nd	nd	nd
Xylenes	50	nd	nd	nd	nd	nd	nd
Surrogate recoveries:							
Trifluorotoluene		103%	98%	90%	105%	97%	91%
Bromofluorobenzene		101%	97%	97%	108%	95%	89%

Data Qualifiers and Analytical Comments
nd - not detected at listed reporting limits
na - not analyzed
M - matrix interference
Results reported on dry-weight basis
Acceptable Recovery limits: 70% TO 130%
Acceptable RPD limit: 30%

Advanced Analytical Laboratory
(425) 702-8571

AAL Job Number: C61007-1
Client: Aerotech Environmental
Project Manager: Nick Gerkin
Client Project Name: Fife RV
Client Project Number: na
Date received: 10/07/16

Analytical Results

NWTPH-Gx / BTEX		TP17(5')	TP18(3')	TP19(3')	TP19(5')	Dupl TP19(5')	MS
Matrix	Soil	Soil	Soil	Soil	Soil	Soil	Soil
Date extracted	Reporting	10/07/16	10/07/16	10/07/16	10/07/16	10/07/16	10/07/16
Date analyzed	Limits	10/07/16	10/07/16	10/07/16	10/07/16	10/07/16	10/07/16
NWTPH-Gx, mg/kg							
Mineral spirits/Stoddard	5.0	nd	nd	nd	nd	nd	
Gasoline	5.0	nd	nd	nd	nd	nd	
BTEX 8021B, µg/kg							
Benzene	20	nd	nd	nd	nd	nd	94%
Toluene	50	nd	nd	nd	nd	nd	103%
Ethylbenzene	50	nd	nd	nd	nd	nd	
Xylenes	50	nd	nd	nd	nd	nd	
Surrogate recoveries:							
Trifluorotoluene		95%	104%	103%	106%	108%	124%
Bromofluorobenzene		106%	104%	102%	102%	88%	85%

Data Qualifiers and Analytical Comments
nd - not detected at listed reporting limits
na - not analyzed
M - matrix interference
Results reported on dry-weight basis
Acceptable Recovery limits: 70% TO 130%
Acceptable RPD limit: 30%

Advanced Analytical Laboratory
(425) 702-8571

AAL Job Number: C61007-1
Client: Aerotech Environmental
Project Manager: Nick Gerkin
Client Project Name: Fife RV
Client Project Number: na
Date received: 10/07/16

Analytical Results

NWTPH-Gx / BTEX		MSD	RPD
Matrix	Soil	Soil	Soil
Date extracted	Reporting	10/07/16	10/07/16
Date analyzed	Limits	10/07/16	10/07/16
NWTPH-Gx, mg/kg			
Mineral spirits/Stoddard	5.0		
Gasoline	5.0		
BTEX 8021B, µg/kg			
Benzene	20	95%	2%
Toluene	50	104%	0%
Ethylbenzene	50		
Xylenes	50		
Surrogate recoveries:			
Trifluorotoluene		125%	
Bromofluorobenzene		83%	

Data Qualifiers and Analytical Comments
nd - not detected at listed reporting limits
na - not analyzed
M - matrix interference
Results reported on dry-weight basis
Acceptable Recovery limits: 70% TO 130%
Acceptable RPD limit: 30%

ADVANCED ANALYTICAL

Environmental Testing Laboratory

October 25, 2016

Nick Gerkin
Aerotech Environmental, Inc.
13925 Interurban Avenue South, Suite 210
Seattle, WA 98168

Dear Mr. Gerkin:

Please find enclosed the analytical data report for the *Fife RV (C61020-1)* Project.

Samples were received on *October 20, 2016.* The results of the analyses are presented in the attached tables. Applicable reporting limits, QA/QC data and data qualifiers are included. A copy of the chain-of-custody and an invoice for the work is also enclosed.

ADVANCED ANALYTICAL LABORATORY appreciates the opportunity to provide analytical services for this project. Should there be any questions regarding this report, please contact me at (425) 702-8571.

It was a pleasure working with you, and we are looking forward to the next opportunity to work together.

Sincerely,

V. Ivanov

Val G. Ivanov, Ph.D.
Laboratory Manager

4078 148 Ave NE■ Redmond, WA 98052
425.702-8571
E-mail: aachemlab@yahoo.com

This report is issued solely for the use of the person or company to whom it is addressed. Any use, copying or disclosure other than by the intended recipient is unauthorized.

Advanced Analytical Laboratory
(425) 702-8571

AAL Job Number:	C61020-1
Client:	Aerotech Environmental
Project Manager:	Nick Gerkin
Client Project Name:	Fife RV
Client Project Number:	na
Date received:	10/20,21/16

Advanced Analytical Laboratory
(425) 702-8571

AAL Job Number: C61020-1
Client: Aerotech Environmental
Project Manager: Nick Gerkin
Client Project Name: Fife RV
Client Project Number: na
Date received: 10/20,21/16

Analytical Results

NWTPH-Gx / BTEX		MTH BLK	LCS	P20(5')	P20(10')	P21(5')	P21(10')	P22(5')
Matrix	Soil	Soil	Soil	Soil	Soil	Soil	Soil	Soil
Date extracted	Reporting	10/21/16	10/21/16	10/21/16	10/21/16	10/21/16	10/21/16	10/21/16
Date analyzed	Limits	10/21/16	10/21/16	10/21/16	10/21/16	10/21/16	10/21/16	10/21/16
NWTPH-Gx, mg/kg								
Mineral spirits/Stoddard	5.0	nd		nd	nd	nd	nd	nd
Gasoline	5.0	nd		57	20	1,200	66	1,100
BTEX 8021B, µg/kg								
Benzene	20	nd	105%	65	240	650	110	830
Toluene	50	nd	101%	101	nd	590	140	1,900
Ethylbenzene	50	nd		150	90	8,100	340	20,000
Xylenes	50	nd		160	84	24,000	740	7,900
Surrogate recoveries:								
Trifluorotoluene		84%	97%	82%	71%	71%	72%	M
Bromofluorobenzene		90%	80%	92%	92%	92%	94%	130%

Data Qualifiers and Analytical Comments
nd - not detected at listed reporting limits
na - not analyzed
M - matrix interference
Results reported on dry-weight basis
Acceptable Recovery limits: 70% TO 130%
Acceptable RPD limit: 30%

Advanced Analytical Laboratory
(425) 702-8571

AAL Job Number: C61020-1
Client: Aerotech Environmental
Project Manager: Nick Gerkin
Client Project Name: Fife RV
Client Project Number: na
Date received: 10/20,21/16

Analytical Results

NWTPH-Gx / BTEX		P22(10')	P22(12')	P23(5')	P23(10')	P24(5')	P24(10')	Dupl P24(10')
Matrix	Soil	Soil	Soil	Soil	Soil	Soil	Soil	Soil
Date extracted	Reporting	10/21/16	10/21/16	10/21/16	10/21/16	10/21/16	10/21/16	10/21/16
Date analyzed	Limits	10/21/16	10/21/16	10/21/16	10/21/16	10/21/16	10/21/16	10/21/16
NWTPH-Gx, mg/kg								
Mineral spirits/Stoddard	5.0	nd	nd	nd	nd	nd	nd	nd
Gasoline	5.0	34	nd	760	16	nd	50	58
BTEX 8021B, µg/kg								
Benzene	20	29	nd	460	nd	nd	260	340
Toluene	50	nd	nd	740	nd	nd	nd	nd
Ethylbenzene	50	430	nd	4,800	220	nd	1,500	1,700
Xylenes	50	190	nd	2,400	100	nd	860	1,000
Surrogate recoveries:								
Trifluorotoluene		87%	83%	M	93%	85%	91%	84%
Bromofluorobenzene		110%	104%	112%	107%	101%	103%	93%

Data Qualifiers and Analytical Comments
nd - not detected at listed reporting limits
na - not analyzed
M - matrix interference
Results reported on dry-weight basis
Acceptable Recovery limits: 70% TO 130%
Acceptable RPD limit: 30%

Advanced Analytical Laboratory
(425) 702-8571

AAL Job Number: C61020-1
Client: Aerotech Environmental
Project Manager: Nick Gerkin
Client Project Name: Fife RV
Client Project Number: na
Date received: 10/20,21/16

Analytical Results			RPD						
NWTPH-Gx / BTEX		P24(10')	MS	MSD	RPD	P25(5')	P25(10')	P26(10')
Matrix	Soil	Soil	Soil	Soil	Soil	Soil	Soil	Soil
Date extracted	Reporting	10/21/16	10/21/16	10/21/16	10/21/16	10/21/16	10/21/16	10/21/16
Date analyzed	Limits	10/21/16	10/21/16	10/21/16	10/21/16	10/21/16	10/21/16	10/21/16
NWTPH-Gx, mg/kg								
Mineral spirits/Stoddard	5.0					nd	nd	nd
Gasoline	5.0	15%				5,200	350	12
BTEX 8021B, µg/kg								
Benzene	20	27%	110%	111%	0%	4,600	160	nd
Toluene	50		118%	119%	1%	25,000	3,400	nd
Ethylbenzene	50	13%				35,000	1,600	nd
Xylenes	50	15%				230,000	16,000	410
Surrogate recoveries:								
Trifluorotoluene			110%	113%		M	98%	91%
Bromofluorobenzene			104%	104%		M	108%	102%

Data Qualifiers and Analytical Comments
nd - not detected at listed reporting limits
na - not analyzed
M - matrix interference
Results reported on dry-weight basis
Acceptable Recovery limits: 70% TO 130%
Acceptable RPD limit: 30%

Advanced Analytical Laboratory
(425) 702-8571

AAL Job Number: C61020-1
Client: Aerotech Environmental
Project Manager: Nick Gerkin
Client Project Name: Fife RV
Client Project Number: na
Date received: 10/20,21/16

Analytical Results

NWTPH-Gx / BTEX		P27(5')	P28(5')	P28(10')
Matrix	Soil	Soil	Soil	Soil
Date extracted	Reporting	10/21/16	10/21/16	10/21/16
Date analyzed	Limits	10/21/16	10/21/16	10/21/16
NWTPH-Gx, mg/kg				
Mineral spirits/Stoddard	5.0	nd	nd	nd
Gasoline	5.0	58	nd	nd
BTEX 8021B, µg/kg				
Benzene	20	nd	nd	nd
Toluene	50	nd	nd	nd
Ethylbenzene	50	95	nd	nd
Xylenes	50	390	nd	nd
Surrogate recoveries:				
Trifluorotoluene		88%	84%	83%
Bromofluorobenzene		106%	101%	98%

Data Qualifiers and Analytical Comments
nd - not detected at listed reporting limits
na - not analyzed
M - matrix interference
Results reported on dry-weight basis
Acceptable Recovery limits: 70% TO 130%
Acceptable RPD limit: 30%

AAL Job Number: C61020-1
Client: Aerotech Environmental
Project Manager: Nick Gerkin
Client Project Name: Fife RV
Client Project Number: na
Date received: 10/20,21/16

Analytical Results				Dupl
NWTPH-Dx, mg/kg		MTH BLK	P25(5')	P25(5')
Matrix	Soil	Soil	Soil	Soil
Date extracted	Reporting	10/22/16	10/22/16	10/22/16
Date analyzed	Limits	10/22/16	10/22/16	10/22/16
Kerosene/Jet fuel	20	nd	nd	nd
Diesel/Fuel oil	20	nd	nd	nd
Heavy oil	50	nd	nd	nd
Surrogate recoveries:				
Fluorobiphenyl		89%	93%	94%
o-Terphenyl		103%	107%	105%

Data Qualifiers and Analytical Comments
nd - not detected at listed reporting limits
na - not analyzed
Results reported on dry-weight basis
M - matrix interference
Acceptable Recovery limits: 70% TO 130%
Acceptable RPD limit: 30%

Advanced Analytical Laboratory
(425) 702-8571

AAL Job Number: C61020-1
Client: Aerotech Environmental
Project Manager: Nick Gerkin
Client Project Name: Fife RV
Client Project Number: na
Date received: 10/20,21/16

Analytical Results

Metals (7010), mg/kg		MTH BLK	LCS	P25(5')	MS	MSD	RPD
Matrix	Soil	Soil	Soil	Soil	Soil	Soil	Soil
Date extracted	Reporting	10/24/16	10/24/16	10/24/16	10/04/16	10/04/16	10/04/16
Date analyzed	Limits	10/24/16	10/24/16	10/24/16	10/04/16	10/04/16	10/04/16
Lead (Pb)	1.0	nd	93%	8.6	M	M	

Data Qualifiers and Analytical Comments
nd - not detected at listed reporting limits
na - not analyzed
M - matrix interference
Results reported on dry-weight basis
Acceptable Recovery limits: 65% TO 135%
Acceptable RPD limit: 30%

ADVANCED ANALYTICAL

Environmental Testing Laboratory

October 25, 2016

Nick Gerkin
Aerotech Environmental, Inc.
13925 Interurban Avenue South, Suite 210
Seattle, WA 98168

Dear Mr. Gerkin:

Please find enclosed the analytical data report for the *Fife RV (C61024-2)* Project.

Samples were received on *October 24, 2016.* The results of the analyses are presented in the attached tables. Applicable reporting limits, QA/QC data and data qualifiers are included. A copy of the chain-of-custody and an invoice for the work is also enclosed.

ADVANCED ANALYTICAL LABORATORY appreciates the opportunity to provide analytical services for this project. Should there be any questions regarding this report, please contact me at (425) 702-8571.

It was a pleasure working with you, and we are looking forward to the next opportunity to work together.

Sincerely,

V. Ivanov

Val G. Ivanov, Ph.D.
Laboratory Manager

4078 148 Ave NE■ Redmond, WA 98052
425.702-8571
E-mail: aachemlab@yahoo.com

This report is issued solely for the use of the person or company to whom it is addressed.
Any use, copying or disclosure other than by the intended recipient is unauthorized.

Advanced Analytical Laboratory
(425) 702-8571

AAL Job Number:	C61024-2
Client:	Aerotech Environmental
Project Manager:	Nick Gerkin
Client Project Name:	Fife RV
Client Project Number:	na
Date received:	10/24/16

Advanced Analytical Laboratory
(425) 702-8571

AAL Job Number: C61024-2
Client: Aerotech Environmental
Project Manager: Nick Gerkin
Client Project Name: Fife RV
Client Project Number: na
Date received: 10/24/16

Analytical Results

NWTPH-Gx / BTEX		MTH BLK	LCS	P29(3')	P30(5')	P30(10')	P31(10')	P32(3')
Matrix	Soil	Soil	Soil	Soil	Soil	Soil	Soil	Soil
Date extracted	Reporting	10/24/16	10/24/16	10/24/16	10/24/16	10/24/16	10/24/16	10/24/16
Date analyzed	Limits	10/24/16	10/24/16	10/24/16	10/24/16	10/24/16	10/24/16	10/24/16
NWTPH-Gx, mg/kg								
Mineral spirits/Stoddard	5.0	nd		nd	nd	nd	nd	nd
Gasoline	5.0	nd		nd	200	nd	nd	nd
BTEX 8021B, µg/kg								
Benzene	20	nd	80%	nd	86	nd	nd	nd
Toluene	50	nd	92%	nd	190	nd	nd	nd
Ethylbenzene	50	nd		nd	280	nd	nd	nd
Xylenes	50	nd		nd	400	nd	nd	nd
Surrogate recoveries:								
Trifluorotoluene		78%	82%	76%	79%	76%	70%	78%
Bromofluorobenzene		118%	118%	124%	120%	116%	115%	108%

Data Qualifiers and Analytical Comments
nd - not detected at listed reporting limits
na - not analyzed
M - matrix interference
Results reported on dry-weight basis
Acceptable Recovery limits: 70% TO 130%
Acceptable RPD limit: 30%

Advanced Analytical Laboratory
(425) 702-8571

AAL Job Number: C61024-2
Client: Aerotech Environmental
Project Manager: Nick Gerkin
Client Project Name: Fife RV
Client Project Number: na
Date received: 10/24/16

Analytical Results				Dupl			
NWTPH-Gx / BTEX		P33(3')	P34(3')	P34(3')	MS	MSD	RPD
Matrix	Soil	Soil	Soil	Soil	Soil	Soil	Soil
Date extracted	Reporting	10/24/16	10/24/16	10/24/16	10/24/16	10/24/16	10/24/16
Date analyzed	Limits	10/24/16	10/24/16	10/24/16	10/24/16	10/24/16	10/24/16
NWTPH-Gx, mg/kg							
Mineral spirits/Stoddard	5.0	nd	nd	nd			
Gasoline	5.0	nd	nd	nd			
BTEX 8021B, µg/kg							
Benzene	20	nd	nd	nd	92%	90%	2%
Toluene	50	nd	nd	nd	99%	100%	1%
Ethylbenzene	50	nd	nd	nd			
Xylenes	50	nd	nd	nd			
Surrogate recoveries:							
Trifluorotoluene		78%	73%	71%	77%	70%	
Bromofluorobenzene		99%	107%	113%	108%	110%	

Data Qualifiers and Analytical Comments
nd - not detected at listed reporting limits
na - not analyzed
M - matrix interference
Results reported on dry-weight basis
Acceptable Recovery limits: 70% TO 130%
Acceptable RPD limit: 30%

- Laboratory Chain of Custody

ADVANCED ANALYTICAL

Chain of Custody Record

Page of

Laboratory Job #: C61004-1

2821 152 Avenue NE
Redmond, WA 98052
(425) 497-0110 fax: (425) 497-8089
aachemlab@yahoo.com

Client: [illegible]

Project Manager: Nick Gerkin

Address: 13925 Interurban Ave S [illegible]

Phone: 206 482 2287 Fax:

Project Name: File RV

Project Number: –

Collector: Nick Gerkin

Date of collection: [illegible]

	Sample ID	Time	Matrix	Container type	8260 Volatiles	8021B Volatiles	BTEX	BTEX/NWTPH-Gx	NWTPH-Gx	NWTPH-Dx	NWTPH-HCID	8270 Semivolatiles	8270 PAH	8082 PCbs	8081 Pesticides	RCRA 8 Metals	Lead				Notes, comments	# of containers
1	P1(10')	[illegible]	SOIL	2 VOA [illegible]				X		X											10/3 Quick	3
2	P2(5')	0950						X		X												
3	P3(10')	1300						X		X												
4	P4(5')	1310						X		X												
5	P5(5')	1330			X			X		X							X				✓	
6	P6(10')	0850						X		X											10/4	
7	P7(3')	0900						X		X												
8	~~[illegible]~~ P5(10')	1150						X		X												
9	P9(5')	1300			X			X		X							X					
10	P9(10')	1310						X		X												
11	P10(10')	1315						X		X											X Added	
12	P11(10')	1325	✓	✓				X		X											✓ by N Gerkin	✓

10/05/16

Relinquished by:	Date/Time	Received by:	Date/Time
[signature]	10/4/16 1730	[signature]	10/4/16 1430
Relinquished by:	Date/Time	Received by:	Date/Time
[signature]	10/4/16 4:25	[signature]	10/4/16 4:25

Sample receipt info:

Total # of containers:

Condition (temp. °C)

Seals (intact?, Y/N)

Comments:

Turnaround time:

Same day O

24 hr O

48 hr O

Standard O

Rush

ADVANCED ANALYTICAL

Chain of Custody Record

Page of

Laboratory Job #: CE1005-1

2821 152 Avenue NE
Redmond, WA 98052
(425) 497-0110 fax: (425) 497-8089
aachemlab@yahoo.com

Client: [illegible]

Project Name: Fife RV

Project Manager: Nick Gerkin

Project Number: —

Address: 13925 Interurban Ave S, Tukwila

Collector: Nick Gerkin

Phone: 206 482 2287 Fax:

Date of collection: 10/4 + 10/5

	Sample ID	Time	Matrix	Container type	8260 Volatiles	8021B Volatiles	BTEX	BTEX/NWTPH-Gx	NWTPH-Gx	NWTPH-Dx Ext	NWTPH-HCID	8270 Semivolatiles	8270 PAH	8082 PCBs	8081 Pesticides	RCRA 8 Metals	Lead				Notes, comments	# of containers
1	P8 (10')	1140	SOIL	[illegible]				X		X											10/4	3
2	P12 (5')	1400	↓	↓				X		X											10/5	↓
3	P12 (10')	1405	↓	↓				X		X											↓	↓
4	P13 (5')	1410	↓	↓				X		X											↓	↓
5	P13 (10')	1415	↓	↓				X		X											↓	↓
6	P14 (5')	1420	↓	↓				X		X											↓	↓
7	P14 (10')	1425	↓	✓				X		X											↓	↓
8																						
9																						
10																						
11																						
12																						

Relinquished by:	Date/Time	Received by:	Date/Time
[signature]	10/5/16 1430	[signature]	10/5/16 [illegible]
Relinquished by:	Date/Time	Received by:	Date/Time
[signature]	10/5/16 [illegible]	V. [signature]	10/05/16 16:05

Sample receipt info:

Total # of containers:

Condition (temp. °C)

Seals (intact?, Y/N)

Comments:

Turnaround time:

Same day O

24 hr O

48 hr O

Standard O

ADVANCED ANALYTICAL

Chain of C[illegible]dy Record

Laboratory Job #: B6 1006-3

(1)

2821 152 Avenue NE
Redmond, WA 98052
(425) 497-0110 fax: (425) 497-8089
aachemlab@yahoo.com

Client: Aerotech

Project Manager: Nick Gerk

Address: 925 Interurban Ave S

Phone: 206 482 2287 Fax:

Project Name: Fife RV

Project Number: —

Collector: Nick Gerkin

Date of collection: 10/6/16

	Sample ID	Time	Matrix	Container type	8260 Volatiles	8021B Volatiles	BTEX	BTEX/NWTPH-Gx	NWTPH-Gx	NWTPH-Dx ext	NWTPH-HCID	8270 Semivolatiles	8270 PAH	8082 PCbs	8081 Pesticides	RCRA 8 Metals	Lead				Notes, comments	# of containers
1	P15(10')	0925	SOIL	2VOA JAR				X													Run after TP Series	3
2	P16 (5')	0930						X		X							X					
3	P16 (10')	0935						X														
4	P17 (5')	0940						X														
5	P17 (10')	0945						X														
6	P18 (5')	0950						X														
7	P18 (10')	0955						X														
8	P19 (5')	1000						X														
9	P19 (10')	1005						X														
10	TP1 (5')	1050		2VOA				X													Run 1st	2
11	TP2 (5')	1105						X														
12	TP2 (10')	1110	✓					X														

Relinquished by:	Date/Time	Received by:	Date/Time
[signature]	10/6/16 1300	S. [signature]	10/6/16 1300
Relinquished by:	Date/Time	Received by:	Date/Time
S. [signature]	10/6/16 2:08	V. [signature]	10/06/16 2:08

Sample receipt info:

Total # of containers:

Condition (temp. °C)

Seals (intact?, Y/N)

Comments:

Turnaround time:

Same day O

24 hr O

48 hr O

Standard O

ADVANCED ANALYTICAL

Chain of Custody Record

Laboratory Job #: BC1016-3

Page 2 of 3

2821 152 Avenue NE
Redmond, WA 98052
(425) 497-0110 fax: (425) 497-8089
aachemlab@yahoo.com

Client: Aztech

Project Name: Fife RV

Project Manager: Nick Gerkin

Project Number: —

Address: 13425 Interurban Ave S

Collector: Nick Gerkin

Phone: 206 452 2287 Fax:

Date of collection: 10/6/16

	Sample ID	Time	Matrix	Container type	8260 Volatiles	8021B Volatiles	BTEX	BTEX/NWTPH-Gx	NWTPH-Gx	NWTPH-Dx ext	NWTPH-HCID	8270 Semivolatiles	8270 PAH	8082 PCBs	8081 Pesticides	RCRA 8 Metals	Lead				Notes, comments	# of containers
1	TP3(3')	1115	Soil	2VOA	X			X									Pb				no lead	2
2	TP3(5')	1120		1	X			X									Pb				no lead	1
3	TP3(10)	1125						X														
4	TP4(3')	1155						X														
5	TP4(5')	1200						X														
6	TP4(10')	1205						X														
7	TP5(5')	1215						X														
8	~~TP5~~ TP5(10)	1220						X														
9	TP6(5')	1315						X														
10	TP6(10)	1320		↓				X														↓
11	TP7(5')	1230		2VOA 1Jar				X		X												3
12	TP8(3')	1240	↓	2VOA				X														2

Relinquished by:	Date/Time	Received by:	Date/Time
[signature]	10/6/16 1300	[signature]	10/6/16 1300
Relinquished by:	Date/Time	Received by:	Date/Time
[signature]	10/6/16 2:05	[signature]	10/6/16 2400

Sample receipt info:

Total # of containers:

Condition (temp. °C)

Seals (intact?, Y/N)

Comments:

Turnaround time:

Same day O

24 hr O

48 hr O

Standard O

ADVANCED ANALYTICAL

Chain of C[illegible]dy Record

(3)

Page [illegible] of 5

Laboratory Job #: B61006-3

2821 152 Avenue NE
Redmond, WA 98052
(425) 497-0110 fax: (425) 497-8089
aachemlab@yahoo.com

Client: Aerotech

Project Name: Fife RV

Project Manager: Nick Gerkin

Project Number: –

Address: 13925 Interurban Ave S

Collector: Nick Gerkin

Phone: 206 482 2287 Fax:

Date of collection: 10/6/16

	Sample ID	Time	Matrix	Container type	8260 Volatiles	8021B Volatiles	BTEX	BTEX/NWTPH-Gx	NWTPH-Gx	NWTPH-Dx ext	NWTPH-HCID	8270 Semivolatiles	8270 PAH	8082 PCbs	8081 Pesticides	RCRA 8 Metals	Lead				Notes, comments	# of containers
1	TP8(5')	1145	SOIL	2VOA				X														2
2	TP8(10')	1150	↓	↓				X													Run + TP8(5') - TP9(10') OR	2
3	TP9(5')	1255	↓	2VOA 1JAR	X			X		X											[illegible]	3
4	TP9(10')	1300	↓	2VOA				X														2
5																						
6																						
7																						
8																						
9																						
10																						
11																						
12																						

Relinquished by:	Date/Time	Received by:	Date/Time
[signature]	10/6/16 1300	S. [signature]	10/6/16 1300
Relinquished by:	Date/Time	Received by:	Date/Time
S. [signature]	10/6/16 2:08	V. Ivanov 10/6/16 2:08 pm	

Sample receipt info:

Total # of containers:

Condition (temp. °C)

Seals (intact?, Y/N)

Comments:

Turnaround time:

Same day O

24 hr O

48 hr O

Standard O

ADVANCED ANALYTICAL

Chain of Custody Record

Laboratory Job #: 66 1007-1

2821 152 Avenue NE
Redmond, WA 98052
(425) 497-0110 fax: (425) 497-8089
aachemlab@yahoo.com

Page of

Client: Terotech

Project Name: Fife RV

Project Manager: Nick Gerkin

Project Number: —

Address: 13925 Interurban Ave S, Tukwila

Collector: Nick Gerkin

Phone: 206 482 2287 Fax:

Date of collection: 10/6/16

	Sample ID	Time	Matrix	Container type	8260 Volatiles	8021B Volatiles	BTEX	BTEX/NWTPH-Gx	NWTPH-Gx	NWTPH-Dx	NWTPH-HCID	8270 Semivolatiles	8270 PAH	8082 PCbs	8081 Pesticides	RCRA 8 Metals	Lead				Notes, comments	# of containers
1	~~TP(10)~~ TP10(5')	1520	SOIL	2VA				X	-	-	cancelled										HOLD	2
2	TP11(5')	1525	↓	↓				X													↓	↓
3	TP12(5')	1535	↓	↓				X													↓	↓
4	TP13(5')	1545	↓	↓				X													↓	↓
5	TP14(5')	1555	↓	↓				X													↓	↓
6	TP14(10')	1600	↓	↓				X													↓	↓
7																						
8																						
9																						
10																						
11																						
12																						

Relinquished by:	Date/Time	Received by:	Date/Time
[signature]	10/7/16 0830	[signature]	10/7/16 8:30 am
Relinquished by:	Date/Time	Received by:	Date/Time
[signature]	10/7/16 10:00	[signature]	10/07/16 10:00

Sample receipt info:

Total # of containers:

Condition (temp. °C)

Seals (intact?, Y/N)

Comments:

Turnaround time:

Same day O

24 hr O

48 hr O

Standard O

ADVANCED ANALYTICAL

Chain of Custody Record (12)

Page 1 of 1

Laboratory Job #: E61017-1

2821 152 Avenue NE
Redmond, WA 98052
(425) 497-0110 fax: (425) 497-8089
aachemlab@yahoo.com

Client: Aerotech

Project Name: Fife RV

Project Manager: Nick Gerkin

Project Number: —

Address: 13925 Interurban Ave S

Collector: Nick Gerkin

Phone: 206 482 2287 Fax:

Date of collection: 10/7/16

	Sample ID	Time	Matrix	Container type	8260 Volatiles	8021B Volatiles	BTEX	BTEX/NWTPH-Gx	NWTPH-Gx	NWTPH-Dx	NWTPH-HCID	8270 Semivolatiles	8270 PAH	8082 PCBs	8081 Pesticides	RCRA 8 Metals	Lead	Notes, comments	# of containers
1	TP15(5')	1125	SOIL	JAR				X											
2	TP15(10')	1130						X											
3	TP16(3')	1155						X											
4	TP16(5')	1200						X											
5	TP17(3')	1210						X											
6	TP17(5')	1215						X											
7	TP18(3')	1220						X											
8	TP19(3')	1225						X											
9	TP19(5')	1230	↓	↓				X											↓
10																			
11																			
12																			

Relinquished by:	Date/Time	Received by:	Date/Time
	10/7/16 1300		10/7/16 1300
Relinquished by:	Date/Time	Received by:	Date/Time
	10/7/16 1300		10/08/16 11:00

Sample receipt info:

Total # of containers:

Condition (temp. °C)

Seals (intact?, Y/N)

Comments:

Turnaround time:

Same day O

24 hr O

48 hr O

Standard O

ADVANCED ANALYTICAL

Chain of Custody Record

Page 1 of

Laboratory Job #: C1610C-1

2821 152 Avenue NE
Redmond, WA 98052
(425) 497-0110 fax: (425) 497-8089
aachemlab@yahoo.com

Client: Terotech

Project Name: F&E RV

Project Manager: Nick Gerkin

Project Number: —

Address: 13925 Interurban Ave S

Collector: Nick Gerkin

Phone: 206 482 2257 Fax:

Date of collection: 10/20/16

	Sample ID	Time	Matrix	Container type	8260 Volatiles	8021B Volatiles	BTEX	BTEX/NWTPH-Gx	NWTPH-Gx	NWTPH-Dx	NWTPH-HCID	8270 Semivolatiles	8270 PAH	8082 PCBs	8081 Pesticides	RCRA 8 Metals	Lead				Notes, comments	# of containers
1	F21(5')	1040	SOIL	1VOA 1SAG				X														1
2	F21(10')	1045						X														
3	F22(5')	1100						X														
4	F22(10')	1140						X														
5	F22(12')	1150						X														
6	F23(5')	1200						X														
7	F23(10')	1205						X														
8	F24(5')	1210						X														
9	F24(10')	1300						X														
10	P20(5')	1320						X														
11	P20(10')	1330						X														
12																						

Relinquished by:	Date/Time	Received by:	Date/Time
	10/20/16 1500		10/21/16 1:30pm
Relinquished by:	Date/Time	Received by:	Date/Time
	10/21/16 4:20pm		10/26/16 4:30pm

Sample receipt info:

Total # of containers:

Condition (temp. °C)

Seals (intact?, Y/N)

Comments:

Turnaround time:

Same day O

24 hr O

48 hr O

Standard O

ADVANCED ANALYTICAL

Chain of C[illegible]dy Record ②

Page [illegible] of

Laboratory Job #: C61020 1

2821 152 Avenue NE
Redmond, WA 98052
(425) 497-0110 fax: (425) 497-8089
aachemlab@yahoo.com

Client: Aerotech

Project Name: Fife RV

Project Manager: Nick Gerkin

Project Number: —

Address: 13925 Interurban Ave S, Tukwila, WA

Collector: Nick Gerkin

Phone: 206 482 2287 Fax:

Date of collection: 10/21/16

	Sample ID	Time	Matrix	Container type	8260 Volatiles	8021B Volatiles	BTEX	BTEX/NWTPH-Gx	NWTPH-Gx	NWTPH-Dx	NWTPH-HCID	8270 Semivolatiles	8270 PAH	8082 PCBs	8081 Pesticides	RCRA 8 Metals	Lead				Notes, comments	# of containers
1	P25(5)	0930	Soil	1 V-A 1 Jar				X		X							X					2
2	P25(10)	0940	↓	↓				X														↓
3	P26(10)	1135	↓	↓				X														↓
4	P27(5)	1145	↓	↓				X														↓
5	P28(5)	1150	↓	↓				X													RUSH	↓
6	P28(10)	1200	↓	↓				X													RUSH	↓
7	~~TP2A(3)~~	~~1340~~	↓	↓				X													~~RUSH~~	↓
8																						
9																						
10																						
11																						
12																						

NAG

soil from which sample today was subsequently denoted

Relinquished by:	Date/Time	Received by:	Date/Time
[signature]	10/21/16 1450	[signature]	10/21/16 14:50
Relinquished by:	Date/Time	Received by:	Date/Time
[signature]	10/21/16 14:50	[signature]	10/21/16 16:30

Sample receipt info:

Total # of containers:

Condition (temp. °C)

Seals (intact?, Y/N)

Comments:

Turnaround time:

Same day O

24 hr O

48 hr O

Standard O

ADVANCED ANALYTICAL

Chain of Custody Record

Page of

Laboratory Job #: EC1024-2

2821 152 Avenue NE
Redmond, WA 98052
(425) 497-0110 fax: (425) 497-8089
aachemlab@yahoo.com

Client: Aerotech

Project Manager: Nick Gerkin

Address: 13925 Interurban Ave S, Tukwila, WA

Phone: 206 482 2287 Fax:

Project Name: F&E RV

Project Number: —

Collector: Nick Gerkin

Date of collection: 10/24/16

	Sample ID	Time	Matrix	Container type	8260 Volatiles	8021B Volatiles	BTEX	BTEX/NWTPH-Gx	NWTPH-Gx	NWTPH-Dx	NWTPH-HCID	8270 Semivolatiles	8270 PAH	8082 PCBs	8081 Pesticides	RCRA 8 Metals	Lead				Notes, comments	# of containers
1	P29 (3)	0845	SOIL	1VOA 1SVOC				X														2
2	P36 (5)	1100	↓	↓				X														↓
3	P30 (10)	1110						X														
4	P31 (10)	1120						X														
5	P32 (3)	1310						X														
6	P33 (3)	1320						X														
7	P34 (3)	1330	↓	↓				X														↓
8																						
9																						
10																						
11																						
12																						

Relinquished by:	Date/Time	Received by:	Date/Time
	10/24/16 1400		10/24/16 1400
Relinquished by:	Date/Time	Received by:	Date/Time
	10/24/16 3:15pm		10/24/16 3:52pm

Sample receipt info:

Total # of containers:

Condition (temp. °C)

Seals (intact?, Y/N)

Comments:

Turnaround time:

Same day O

24 hr O

48 hr O

Standard O

- Supplemental Documents

Associated Earth Sciences, Inc.

Serving the Pacific Northwest Since 1981

January 24, 2014
Project No. TV130509B

Mr. Noel Coon
Hana Hou.Wailea, LLC
c/o Mr. Kelly Wood
Phillips Burgess PLLC
505 Broadway Street, Suite 408
Tacoma, Washington 98402

Subject: Supplemental Phase II Environmental Site Assessment
Freddie's Casino Property
3410 Pacific Highway East
Fife, Washington

Dear Mr. Coon:

Associated Earth Sciences, Inc. (AESI) is pleased to provide this letter-report presenting the results of our assessment of subsurface conditions at the above-referenced site. The subject property consists of a vacated casino building, associated outbuilding, and associated asphalt and gravel parking located on approximately 3.76 acres of land. The location of the property is shown on Figure 1, "Vicinity Map."

BACKGROUND

AESI issued a Phase I Environmental Site Assessment (ESA) for the subject property on October 29, 2013, for another party. The site layout is shown on the attached Figure 2. Based on our Phase I ESA findings, the identified recognized environmental conditions (RECs) included:

- A release of petroleum hydrocarbons was previously identified on the northwestern portion of the subject property. Additional investigation was recommended to determine the nature and extent of the release as well as whether it originates from an on-site or off-site source.

- The northwest corner of the subject property was occupied by a Gasamat gas station from approximately the late 1960s to the late 1980s (Figure 2). The full history and configuration of the former station, as well as the specifications and status of the former underground storage tank (UST) fuel system, are unknown. Additional investigation was recommended to determine if the Gasamat is the source of the above-mentioned petroleum

release or if other adverse subsurface conditions (e.g. abandoned USTs) are present beneath the subject property.

- A petroleum release was historically identified at the northwest adjoining Chevron station property. Based on the available regulatory records and the identified petroleum release on the subject property, additional investigation was recommended to determine if this off-site activity has adversely affected or contributed to adverse subsurface conditions beneath the subject property.

- The subject property is part of a cleanup "site" (CSCSL) defined by the Washington State Department of Ecology (Ecology) due to the above-mentioned petroleum release and elevated arsenic concentrations in ground water. Based on our recent correspondence with Ecology, the site would likely be delisted from the CSCSL if the petroleum release is remediated, regardless of the arsenic condition in ground water (which appears to be area-wide).

AESI's complete Phase I ESA findings and conclusions are provided under separate cover.

SOIL AND GROUND WATER SAMPLING

For this subsurface investigation, AESI oversaw a geophysical survey and completed exploration advancement on December 18 and 19, 2013, respectively. The purpose of the geophysical survey was to attempt to identify abandoned USTs or backfilled UST cavities at the subject property. The purpose of the explorations was to attempt to better define the nature and extent of the identified petroleum release at the site and to determine if any of the above-referenced RECs have led to other adverse environmental impacts to subsurface soil and/or ground water at the subject property. Figure 2 is a "Site and Exploration Plan" that indicates the approximate locations of the test probes. Analytical laboratory results and sample chain-of-custody forms are included as Appendix A and exploration logs are included as Appendix B.

Geophysical Survey

AESI oversaw a geophysical survey performed at the site by CNI Locates, Ltd. The accessible exterior areas of the northwestern, unpaved gravel area (i.e. the vicinity of the former Gasamat station and the previous detection of petroleum hydrocarbons) were examined with an electro magnetometer (EM) for metallic anomalies. Suspect anomalies and the estimated historical locations of the former Gasamat station and USTs (based on limited information obtained during our Phase I ESA) were subsequently traversed with ground-penetrating radar (GPR). Based on the findings of the geophysical survey, no abandoned USTs or definitive evidence of former, backfilled UST cavities were identified.

It should be noted that several factors can interfere with the effectiveness of the geophysical survey equipment, potentially resulting in subsurface features and/or objects (including USTs and associated backfilled cavities) not being identified. Regardless of these inherent limitations, geophysical survey techniques such as EM and GPR are generally considered the best available technology for identifying the presence and location of these potential subsurface features.

Exploration Borings

AESI completed ten Geoprobe explorations (EB-1 through EB-10) throughout the suspect areas of the subject property using a truck-mounted Geoprobe 7800 rig. The explorations were drilled to a maximum depth of 15 feet below ground surface (bgs).

The approximate locations of the explorations are depicted on Figure 2. Test probes EB-1 and EB-2 were advanced in the approximate, reported locations[1] of the two borings where the petroleum release was previously identified in 2004. Test probes EB-3 and EB-10 were advanced southwest and southeast of the existing Chevron fuel system, to help assess whether the off-site operations may be contributing to adverse subsurface conditions encountered on the subject property. Test probes EB-4 through EB-7 were advanced in the gravel lot at the approximate location of the former Gasamat gas station and USTs. Test probes EB-8 and EB-9 were advanced in locations meant to better delineate the previously identified petroleum release. Ground water was encountered in every exploration.

Soil Sampling

Soil sampling at all Geoprobe explorations was completed by driving a plastic-lined hollow probe tube with a truck-mounted, hydraulic impact hammer. The explorations are advanced in 5-foot increments. After each 5-foot driving interval the probe was removed from the exploration and the plastic sleeve containing a sample of the subsurface materials encountered during that driving interval was removed. The plastic liner was cut open to expose the soil sample, and laboratory-prepared sample containers were filled with soil for possible analytical testing.

A soil sample was also collected for field screening using a portable photoionization detector (PID) and visual and olfactory methods. PID readings were collected to determine field indications of volatile organic compounds (VOCs) in soils, measured in volumetric parts per million (vppm). PID readings and observations pertaining to suspect staining, and/or odors are noted on the exploration logs included in Appendix B. In summary, no suspect soil staining was noted; however, slight to strong petroleum odors were encountered in soils from explorations EB-4 through EB-7, EB-9, and EB-10. PID readings ranged from 0.0 vppm to 184 vppm (observed in EB-5 from 5.5 to 6.5 feet bgs). Suspect elevated PID readings were observed in soils from explorations EB-4 through EB-6, and EB-10.

1 The figures provided in the previous reports for the 2004 borings were not to scale. Therefore, the reported locations are approximated.

Ground Water Sampling

Ground water samples were collected for analytical testing from every exploration advanced at the site. The ground water sampling procedure consisted of installing a temporary well screen at the base of the completed exploration, and inserting a plastic tube extending from the screened interval to the ground surface. A peristaltic pump was used to draw water from the screened interval. The pump was run for approximately 15 minutes to clear the majority of the turbidity from the water flow, and the ground water sample was collected into laboratory-prepared sample containers after the development period. The tubing, temporary screen, and casing were then removed.

Sample Management

All soil and ground water samples collected for chemical analysis were placed in appropriate sample containers supplied by an Ecology-approved laboratory subcontracted to AESI. Soil samples intended for VOCs analysis were collected using the Ecology-approved 5035 method. However, soil sample EB-2-8.5, which was not originally intended for VOCs analysis, was collected in a 4-ounce glass jar with a Teflon-lid liner. Each container was labeled with the site name, date, time, exploration number, sample number, and sampling personnel. Sample containers were placed in a chilled cooler immediately after sampling, and subsequently transported to the analytical laboratory by AESI under strict chain-of-custody procedures.

Site Restoration

All Geoprobe exploration locations were abandoned with bentonite seals in accordance with Ecology guidelines. No permanent wells were installed.

Waste Management

Soil cuttings, purge water, and equipment cleaning water generated during the field activities were placed in a Washington State Department of Transportation (WSDOT)-approved, 35-gallon steel drum, closed, and appropriately labeled with project-specific information and initial accumulation date. One 35-gallon waste drum was generated during these field services and was left on-site for subsequent characterization and disposal. Disposal of drummed material is not included in this scope of work.

SUBSURFACE CONDITIONS

Subsurface conditions at the project site were inferred from the field explorations accomplished for this study and visual reconnaissance of the site. Soils encountered beneath the subject property generally consisted of approximately 3 to 8 feet of brown-gray, fine to coarse silty sand, with variable gravels, underlain by brown-gray sandy silt (alluvium) to the maximum depth explored (15 feet bgs).

An approximately 0.5- to 3-foot thick, perched water-bearing zone (moist to wet) was observed within the silt unit, occasionally within an interbedded sandy silt or silty sand layer, at approximate depths of 6 to 9 feet bgs. The partially-saturated zones abated with depth, except at exploration EB-6, where wet soils were observed to the maximum depth explored. In each exploration, the water level rose slightly from the initially encountered depth (a few inches to as much as 2 feet), indicating a partially-confined ground water condition.

As discussed in our Phase I ESA report, a review of previous reports for the subject and adjoining properties indicates that ground water flow direction appears to fluctuate and can range from north to south. The predominant ground water flow direction (based on multiple elevation measurements reported for the northwest adjoining Chevron property) is reportedly to the southwest, towards the Puyallup River.

LABORATORY ANALYSIS RESULTS

Soil samples were analyzed by Friedman & Bruya, Inc. of Seattle, Washington, for one or all of the following:

- Total petroleum hydrocarbons (TPH) identification by Method NWTPH-HCID.
- Gasoline-range TPH by Method NWTPH-G.
- Diesel- and oil-range TPH by Method NWTPH-Dx with silica gel cleanup[2].
- VOCs and/or benzene, toluene, ethylbenzene and total xylenes (BTEX) by Method 8260C or 8021B.
- Total lead by Method 200.8/1631E.

The soil and ground water analytical results are summarized in Table 1, "Laboratory Analysis Results for Soil Samples," and Table 2, "Laboratory Analysis Results for Ground Water," respectively, attached to this letter-report. Gasoline-range TPH and BTEX analytical results are also summarized in Figure 3, "Exploration Plan with Soil Analytical Summary," and Figure 4, "Exploration Plan with Ground Water Analytical Summary," both attached to this letter report.

Soil Analytical Results

Based on the laboratory analytical results, gasoline-range TPH (up to 2,000 milligrams per kilogram [mg/kg]), benzene (up to 1.8 mg/kg), toluene (up to 9.6 mg/kg), ethylbenzene (up to 41 mg/kg), and total xylenes (up to 120 mg/kg) were detected in the soil samples analyzed from

2 Silica gel cleanup mitigates organic interferences that can result in falsely elevated analytical results during NWTPH-Dx analysis.

the subject property, above their Model Toxics Control Act (MTCA) Method A soil cleanup levels for unrestricted land use (MTCA cleanup levels of 30, 0.03, 7, 6, and 9 mg/kg, respectively). The distribution of gasoline TPH and BTEX concentrations detected in site soils (considered herein to be the "indicator" contaminants of concern) is shown in Figure 3. The highest concentrations of gasoline TPH and BTEX were detected in soils collected from the vicinity of the reported, former Gasamat UST locations.

Diesel-range TPH concentrations (up to 660 mg/kg) were also detected in soil samples concurrently with significantly elevated gasoline-range TPH concentrations. However, a review of the individual sample chromatograms by the analytical laboratory indicated that these diesel detections are likely the result of overlap from the elevated gasoline TPH detections and are not indicative of diesel.

Oil-range TPH was not detected in any of the soil samples analyzed. The three soil samples with the highest detections of gasoline TPH were also analyzed for total lead content and found to contain lead concentrations up to 12.3 mg/kg, below the MTCA Method A soil cleanup level of 250 mg/kg and likely indicative of background conditions.

Ground Water Analytical Results

Based on the laboratory analytical results, gasoline-range TPH (up to 49,000 micrograms per Liter [ug/L]), benzene (up to 1,100 ug/L), toluene (up to 420 ug/L), ethylbenzene (up to 2,800 ug/L), total xylenes (up to 6,000 ug/L), and naphthalene (up to 540 ug/L), were detected in the ground water samples collected from the site above their MTCA Method A ground water cleanup levels (MTCA cleanup levels of 800, 5, 1,000, 700, 1,000, and 160, respectively). 1,3,5-trimethylbenzene (up to 210 ug/L) was also detected above its applicable MTCA Method B ground water cleanup level of 80 ug/L[3]. The distribution of gasoline TPH and BTEX concentrations detected in ground water at the site is shown in Figure 4. As with the detections in soil, the highest concentrations of gasoline TPH and BTEX were detected in ground water collected from the vicinity of the reported, former Gasamat UST locations.

Diesel-range TPH (up to 6,000 mg/kg) and methylene chloride were also detected in ground water samples with significantly elevated gasoline-range TPH concentrations. However, a review of the individual sample chromatograms by the analytical laboratory suggested that the diesel TPH detections are likely the result of overlap from the elevated gasoline TPH concentrations and not indicative of diesel. The laboratory also indicated that the methylene chloride detection was likely the result of laboratory contamination.

Oil-range TPH was detected in only one sample, EB-3-GW, at a concentration of 350 ug/L, below the MTCA Method A ground water cleanup level of 500 ug/L. Other petroleum-related VOCs were also detected in ground water at relatively low concentrations (see Table 2).

3 In lieu of an established MTCA Method A ground water cleanup level for 1,3,5-trimethylbenzene, the Method B cleanup value was used for comparison.

CONCLUSIONS AND RECOMMENDATIONS

A supplemental Phase II ESA subsurface investigation was conducted to attempt to better define the nature and extent of adverse subsurface conditions at the subject property.

Based on the geophysical survey findings, no suspect subsurface anomalies (e.g. USTs or backfilled UST cavities) were identified.

Based on the soil and ground water analytical results, a release of diesel- and oil-range TPH was not identified on the subject property. The eastern and southeastern extents of the previously identified gasoline-range TPH and BTEX release to soil and ground water have been adequately delineated. The extent of the release to soil and ground water, from the northwest to the southwest, has not yet been determined. Concentrations of naphthalene and 1,3,5-trimethylbenzene (likely associated with the gasoline TPH release) were also detected in ground water at the site above their respective MTCA Method A ground water cleanup levels. Also, the vertical extent of the identified contaminants of concern (COCs) appears to be limited to the observed, perched water-bearing zone and immediately adjacent, underlying soils.

The highest concentrations of the COCs were detected in the reported vicinity of the former Gasamat USTs. At this time, it is unclear if the adjoining Chevron station fuel system is contributing to the identified on-site release. The exploration closest to the off-site USTs (EB-3) did not contain significantly elevated concentrations of the COCs. However, due to the significantly elevated COC concentrations in soil and ground water from exploration EB-4 (also inferred directly downgradient of the off-site fuel UST nest), additional investigation would be necessary to exclude the adjacent Chevron facility as a source of COC contribution, especially given prior documented releases at the off-site property.

Additional investigation would be necessary to determine the full extent of the COCs plume in soil and ground water, particularly to the west. AESI recommends that a copy of this letter-report be submitted to Ecology as a status report of the remedial efforts being undertaken on the subject property. The client should also confer with legal counsel before taking any additional steps to address the on-site release.

LIMITATIONS AND EXCEPTIONS

Subsurface explorations cannot eliminate all uncertainty regarding the current extent of chemical contamination or the potential for future migration to soil or ground water. Given budget and time limitations, sampling is limited to a finite number of discrete locations and chemical analysis is limited to chemical constituents typically associated with the known environmental conditions. It is possible that higher chemical concentrations may be found in locations where sampling was not conducted and chemical constituents may be present that were not included in the analysis.

Judgments leading to the enclosed general conclusions are based on a reasonable amount of sampling and analysis and reflect site conditions as they existed at the time of our assessment. Other information on the subject property or adjacent surrounding properties may exist, and more extensive studies may reduce the uncertainties associated with this assessment.

CLOSURE

This letter-report was prepared for the exclusive use of Mr. Noel Coon, Hana Hou Wailea, LLC, and its agents for specific application to the subject site. AESI personnel performed this assessment in accordance with generally accepted standards of care that existed in the State of Washington at the time of this study. Our findings and conclusions have been prepared in accordance with generally accepted professional practice in the area at this time. We make no other warranty, either express or implied.

We appreciate this opportunity to provide these services. Please do not hesitate to call if you have any questions.

Sincerely,
ASSOCIATED EARTH SCIENCES, INC.
Tacoma, Washington



Lannie Smith, C.H.M.M.
Tacoma Environmental Manager

Jon N. Sondergaard, L.G., L.E.G.
Senior Principal Geologist

Attachments:	Figure 1:	Vicinity Map
	Figure 2:	Site and Exploration Plan
	Figure 3:	Exploration Plan with Soil Analytical Summary
	Figure 4:	Exploration Plan with Ground Water Analytical Summary
	Table 1:	Laboratory Analysis Results for Soil Samples
	Table 2:	Laboratory Analysis Results for Ground Water
	Appendix A:	Laboratory Analytical Reports
		Sample Chain-of-Custody Forms
	Appendix B:	Exploration Logs

FRIEDMAN & BRUYA, INC.

ENVIRONMENTAL CHEMISTS

James E. Bruya, Ph.D.
Yelena Aravkina, M.S.
Michael Erdahl, B.S.
Kurt Johnson, B.S.
Eric Young, B.S.

3012 16th Avenue West
Seattle, WA 98119-2029
(206) 285-8282
fbi@isomedia.com
www.friedmanandbruya.com

January 2, 2014

Lannie Smith, Project Manager
Associated Earth Sciences, Inc.
1552 Jefferson Ave, Suite 102
Tacoma, WA 98402

Dear Mr. Smith:

Included are the results from the testing of material submitted on December 20, 2013 from the TV130509B, F&BI 312348 project. There are 28 pages included in this report. Any samples that may remain are currently scheduled for disposal in 30 days. If you would like us to return your samples or arrange for long term storage at our offices, please contact us as soon as possible.

We appreciate this opportunity to be of service to you and hope you will call if you have any questions.

Sincerely,

FRIEDMAN & BRUYA, INC.

Michael Erdahl
Project Manager

Enclosures
AE10102R.DOC

Sample ID	Sample Location	Gasoline-Range Hydrocarbons (ug/L)	Diesel-Range Hydrocarbons (ug/L)	Motor Oil-Range Hydrocarbons (ug/L)	Benzene (ug/L)	Toluene (ug/L)	Ethylbenzene (ug/L)	Xylenes (ug/L)	Naphthalene (ug/L)	1,3,5-Trimethylbenzene (ug/L)	Methylene chloride (ug/L)	Other VOCs (ug/L)
FB 1 GW	FB 1	ND (< 100)	—	—	ND (< 1)	0.6	1.2	0.2	—	—	—	—
FB 2 GW	FB 2	ND (< 100)	—	—	ND (< 1)	0.7	ND (< 1)	0.6	—	—	—	—
FB 3 GW	FB 3	ND (< 100)	ND (< 50)	350	ND (< 1)	0.9	1.2	0.2	—	—	—	—
EB 4 GW	EB 4	49,000	6,000 [2]	ND (< 250)	1,100	423	2,600	6,000	—	—	—	—
EB 5 GW	EB 5	16,000	450 [2]	ND (< 250)	450	200	510	1,970	120	210	68 [4]	sec-Butylbenzene = 14 1,2,4-Trimethylbenzene = 830 n-Propylbenzene = 170 Isopropyl toluene = 50
EB 6 GW	EB 6	15,000	3,000 [2]	ND (< 250)	510	22	1,500	40	640	4.4	ND (< 5)	sec-Butylbenzene = 25 1,2,4-Trimethylbenzene = 19 n-Propylbenzene = 450 Isopropyl toluene = 160
EB 7 GW	EB 7	2,900	520 [2]	ND (< 250)	260 [3]	24	5.1	27	ND (< 1)	ND (< 1)	ND (< 5)	Acetone = 11 sec-Butylbenzene = 3.5 1,2,4-Trimethylbenzene = 1.6 n-Propylbenzene = 65 Isopropyl toluene = 35
FB 8 GW	FB 8	ND (< 100)	—	—	1.0	16	1.0	0.1	—	—	—	—
FB 9 GW	FB 9	110	—	—	1.1	15	2.3	15	—	—	—	—
FB 10 GW	FB 10	ND (< 100)	ND (< 50)	ND (< 250)	ND (< 1)	0.1	ND (< 1)	5.1	—	—	—	—
MTCA Method A Cleanup Levels		*800/1,000* [1]	*500*	*500*	*5*	*1,000*	*700*	*1,000*	*160*	*60* [5]	*5*	*varies*

Notes: Results above MTCA Method A Cleanup Levels, if any, are in bold.
ug/L = micrograms per Liter (equivalent to parts per billion).
— = Not Analyzed or Not Applicable

[1] The cleanup level for gasoline-range total petroleum hydrocarbons is 800 ug/L when benzene is present in groundwater and 1,000 ug/L otherwise.
[2] The sample chromatographic pattern does not resemble the fuel standard used for quantitation.
[3] Estimated concentration. A dilution is required to obtain an accurate quantitation of the analyte.
[4] The presence of the compound indicated is likely due to laboratory contamination.
[5] The current Method B Non-carcinogen Standard Value was used in the table. No Method A or Method B carcinogen values have been established for this parameter.

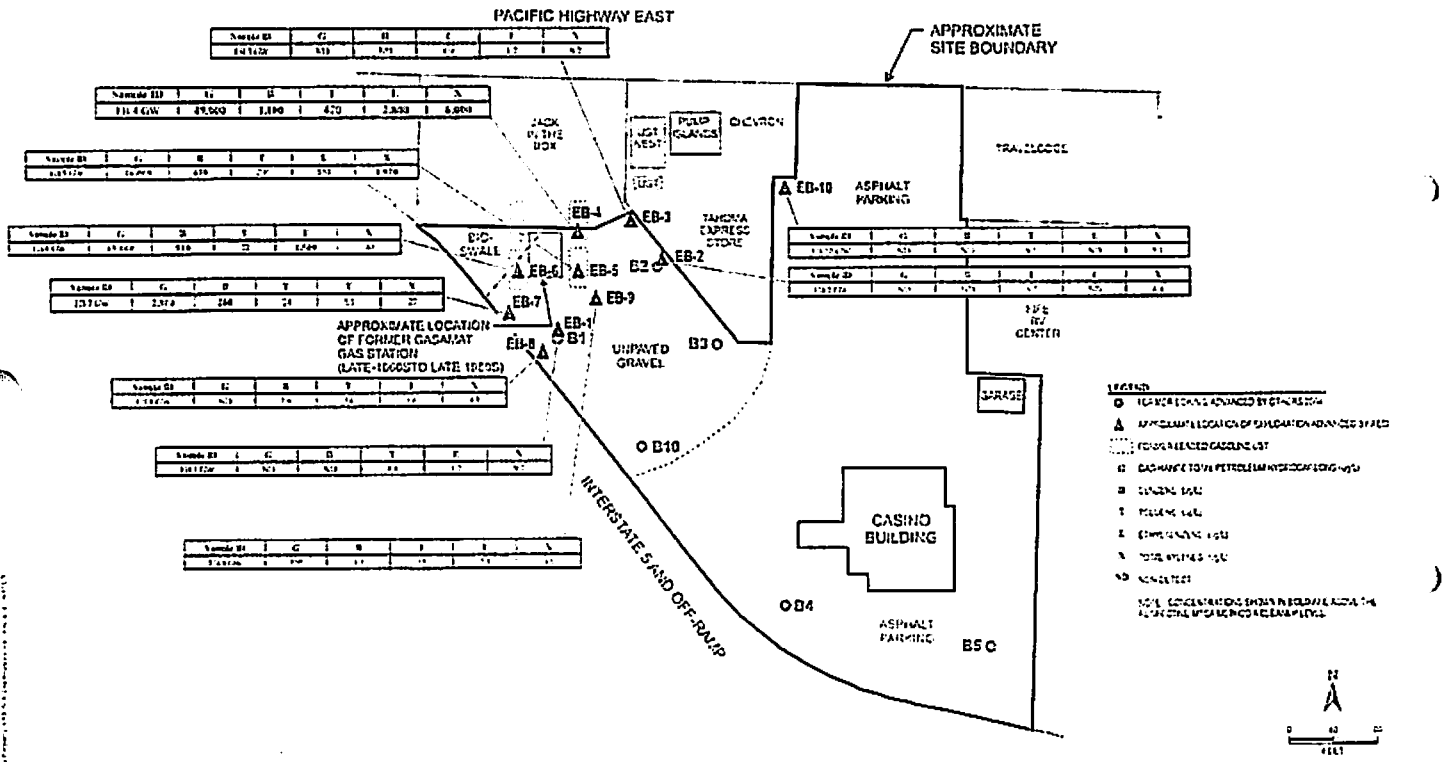

Associated Earth Sciences, Inc.

EXPLORATION PLAN WITH GROUND WATER ANALYTICAL SUMMARY
FREDDIE'S CASINO PROPERTY
FIFE, WASHINGTON

FIGURE 4
DATE 1-14

Sample Location	Sample Depth (ft bgs)	PID (vppm)	Gasoline-Range Hydrocarbons (mg/kg)	Diesel-Range Hydrocarbons (mg/kg)	Heavy Oil-Range Hydrocarbons (mg/kg)	Benzene (mg/kg)	Toluene (mg/kg)	Ethylbenzene (mg/kg)	Xylenes (mg/kg)	Total Lead (mg/kg)
EB 1 2.5-3.5'	2.5-3.5'	0	ND (< 20)	ND (< 50)	ND (< 250)	ND (< 0.02)	ND (< 0.02)	ND (< 0.02)	ND (< 0.06)	---
EB 1 4-5'	4-5'	0	---	---	---	---	---	---	---	---
EB 1 9.5-10'	9.5-10'	0.1	ND (< 20)	ND (< 50)	ND (< 250)	ND (< 0.02)	ND (< 0.02)	ND (< 0.02)	ND (< 0.06)	---
EB 2 4-5'	4-5'	0.1	---	---	---	---	---	---	---	---
EB 2 6-7'	6-7'	0.1	---	---	---	---	---	---	---	---
EB 2 8.5'	8.5'	0.1	ND (< 20)	ND (< 50)	ND (< 250)	ND (< 0.02) [3]	ND (< 0.02) [3]	ND (< 0.02) [3]	ND (< 0.06) [3]	---
EB 2 9-10'	9-10'	0.1	---	---	---	---	---	---	---	---
EB 3 4-5'	4-5'	0.4	ND (< 20)	ND (< 50)	ND (< 250)	ND (< 0.02)	ND (< 0.02)	ND (< 0.02)	ND (< 0.06)	---
EB 3 6-7'	6-7'	0.1	---	---	---	---	---	---	---	---
EB 3 7-7.5'	7-7.5'	0.1	---	---	---	---	---	---	---	---
EB 3 8-9'	8-9'	0.1	---	---	---	---	---	---	---	---
EB 3 9-10'	9-10'	0.1	---	---	---	---	---	---	---	---
EB 4 2.5-3.5'	2.5-3.5'	4.9	---	---	---	---	---	---	---	---
EB 4 3.5-4'	3.5-4'	84.3	---	---	---	---	---	---	---	---
EB 4 4-5'	4-5'	68.9	2,000	660 [2]	ND (< 250)	1.8	9.6	41	170	12.3
EB 4 6.5-7.5'	6.5-7.5'	0.5	3.9	ND (< 50)	ND (< 250)	ND (< 0.02)	0.031	ND (< 0.02)	ND (< 0.06)	---
EB 4 8-9'	8-9'	0.5	---	---	---	---	---	---	---	---
EB 4 9-10'	9-10'	0.6	---	---	---	---	---	---	---	---
EB 5 3-4'	3-4'	11.1	---	---	---	---	---	---	---	---
EB 5 4-5'	4-5'	138	730	270 [2]	ND (< 250)	1.4	4.3	12	50	---
EB 5 5.5-6.5'	5.5-6.5'	184	160	ND (< 50)	ND (< 250)	0.27	0.75	0.27	0.69	7.09
EB 5 6.5-7.5'	6.5-7.5'	3.4	22	ND (< 50)	ND (< 250)	0.41	0.75	0.058	ND (< 0.06)	---
EB 5 9-10'	9-10'	0.7	---	---	---	ND (< 0.02)	ND (< 0.02)	ND (< 0.02)	ND (< 0.06)	---
EB 6 3-4'	3-4'	3.9	---	---	---	---	---	---	---	---
EB 6 4-5'	4-5'	1.2	---	---	---	---	---	---	---	
EB 6 6-7'	6-7'	103	---	---	---	---	---	---	---	---
EB 6 7-7.5'	7-7.5'	43.0	1,300	500 [2]	ND (< 250)	< 0.4	8	16	5.1	9
EB 6 7.5-8'	7.5-8'	5.5	---	---	---	---	---	---	---	---
EB 6 9.5-10'	9.5-10'	5.8	5-7	ND (< 50)	ND (< 250)	0.66	ND (< 0.02)	0.035	0.2	---
EB 6 10-11'	10-11'	0.6	---	---	---	ND (< 0.02)	ND (< 0.02)	ND (< 0.02)	ND (< 0.06)	---
EB 7 3.5-4'	3.5-4'	2.5	---	---	---	---	---	---	---	---
EB 7 4-5'	4-5'	1.9	---	---	---	---	---	---	---	---
EB 7 5.5-6'	5.5-6'	2.5	ND (< 2)	ND (< 50)	ND (< 250)	0.027	ND (< 0.02)	ND (< 0.02)	ND (< 0.06)	---
EB 8 4-5'	4-5'	0	ND (< 20)	ND (< 50)	ND (< 250)	ND (< 0.02)	ND (< 0.02)	ND (< 0.02)	ND (< 0.06)	---
EB 8 8-9'	8-9'	0	ND (< 20)	ND (< 50)	ND (< 250)	ND (< 0.02)	ND (< 0.02)	ND (< 0.02)	ND (< 0.06)	---
EB 8 9-10'	9-10'	0	---	---	---	---	---	---	---	---
EB 9 2-3'	2-3'	0	---	---	---	---	---	---	---	---
EB 9 3-4'	3-4'	0.4	4	---	---	ND (< 0.02)	ND (< 0.02)	ND (< 0.02)	ND (< 0.06)	---
EB 9 4.5-5'	4.5-5'	0	---	---	---	---	---	---	---	---
EB 9 5.5-6.5'	5.5-6.5'	0	---	---	---	---	---	---	---	---
EB 9 7-7.5'	7-7.5'	0	---	---	---	---	---	---	---	---
EB 9 7.5-8'	7.5-8'	0	---	---	---	---	---	---	---	---
EB 9 9-10'	9-10'	0	---	---	---	---	---	---	---	---
EB 10 4-4.5'	4-4.5'	20	ND (< 2)	ND (< 50)	ND (< 250)	ND (< 0.02)	ND (< 0.02)	ND (< 0.02)	ND (< 0.06)	---
EB 10 7.5-8.5'	7.5-8.5'	0	---	---	---	---	---	---	---	---
EB 10 9-10'	9-10'	0	---	---	---	---	---	---	---	---
MTCA Method A Cleanup Levels			30 / 100 [1]	2,000	2,000	0.03	7	6	9	250

Notes: Results above the MTCA Method A Cleanup Level for Unrestricted Land Use, if any, in bold

ft bgs = feet below ground surface

mg/kg = milligrams per kilogram (equivalent to parts per million)

PID = Photoionization Detector

vppm = volumetric parts per million

--- = Not Analyzed

NR = No reading collected

[1] The cleanup level for gasoline-range total petroleum hydrocarbons is 100 mg/kg for mixtures without benzene and the total of ethylbenzene, toluene, and xylenes are less than 1% of the mixture. The cleanup level is 30 mg/kg for all other gasoline mixtures.

[2] The sample chromatographic pattern does not resemble the fuel standard used for quantitation.

[3] The sample was received in a container not approved by the method. The value reported should be considered an estimate.

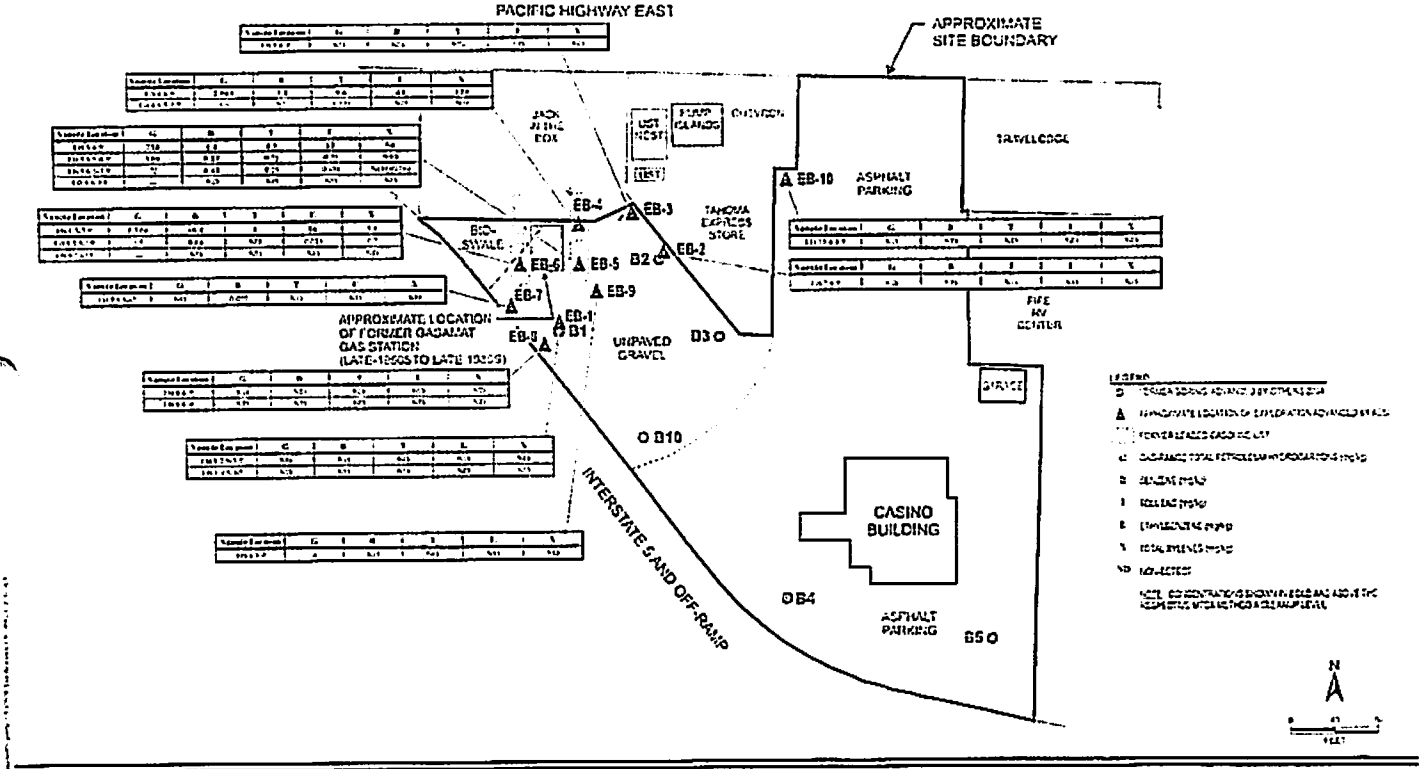

Associated Earth Sciences, Inc.

EXPLORATION PLAN WITH SOIL ANALYTICAL SUMMARY

FREDDIE'S CASINO PROPERTY

FIFE, WASHINGTON

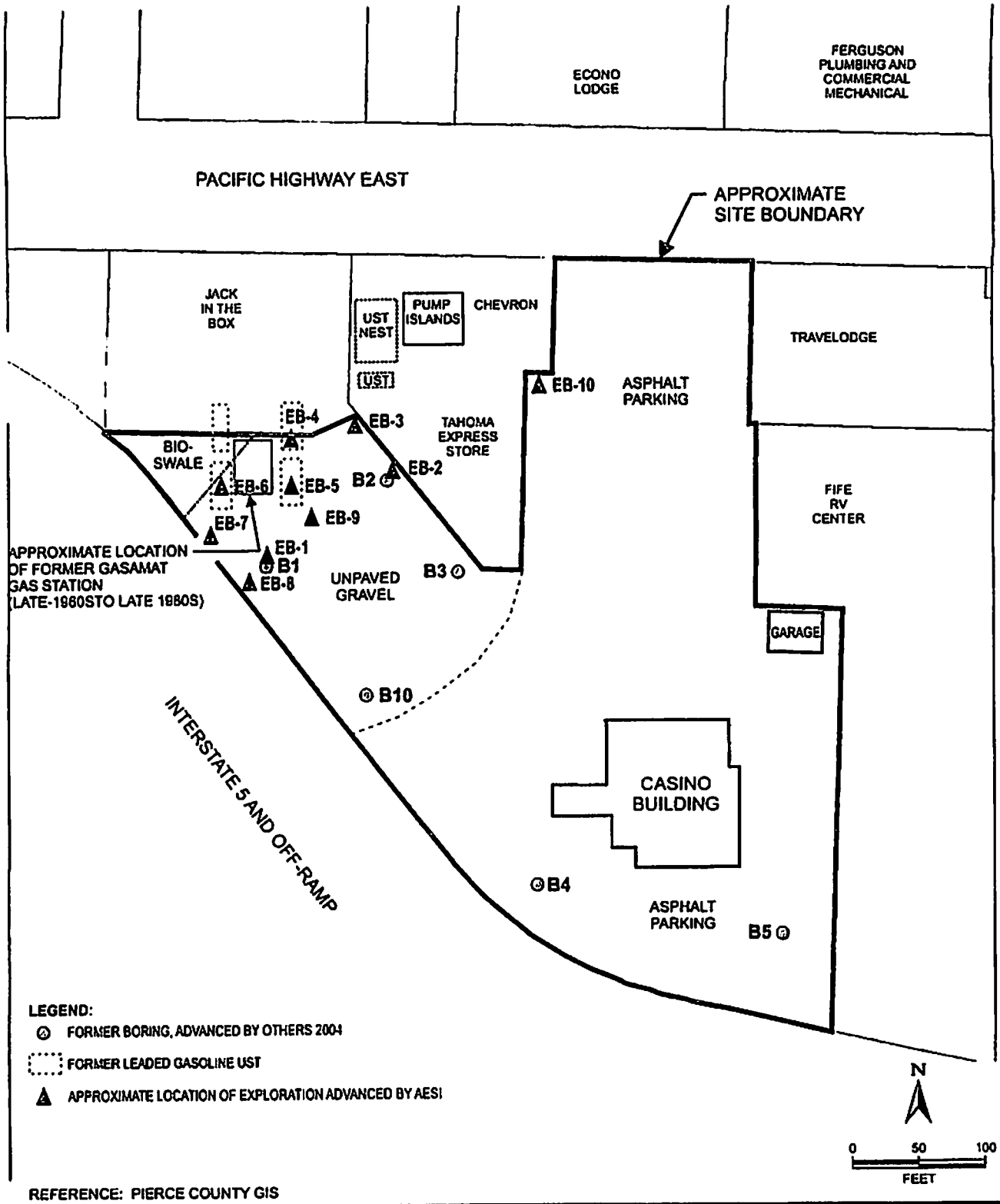

REFERENCE: PIERCE COUNTY GIS

Associated Earth Sciences, Inc.

SITE PLAN

FREDDIE'S CASINO PROPERTY
FIFE, WASHINGTON

FIGURE 2
DATE 1/14
PROJ. NO. TV130509B

130509 Freddie's Casino Property \ 130509 Site Analysis.cdr PAGE 1: Site

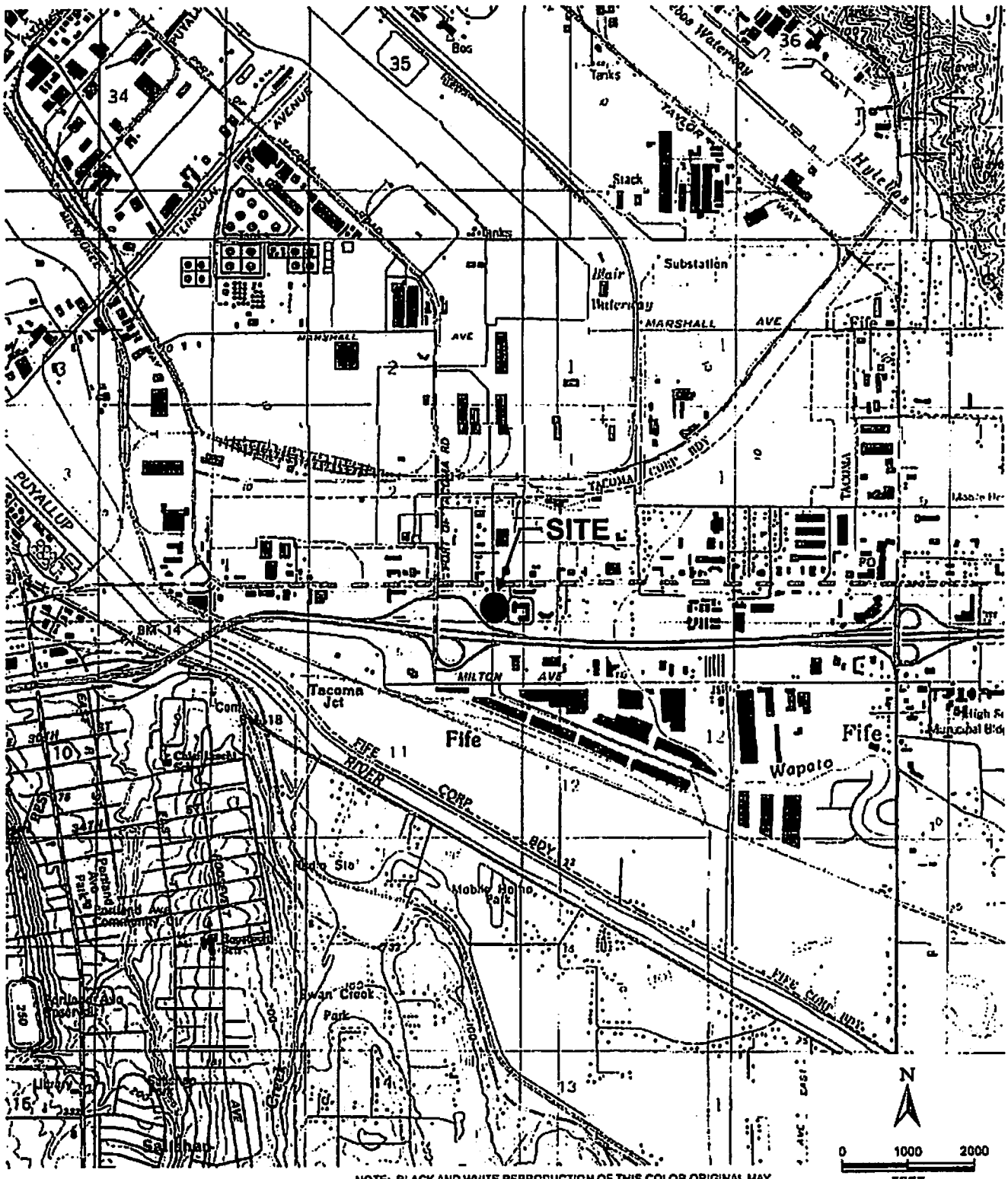

REFERENCE: USGS TOPOI

NOTE: BLACK AND WHITE REPRODUCTION OF THIS COLOR ORIGINAL MAY REDUCE ITS EFFECTIVENESS AND LEAD TO INCORRECT INTERPRETATION.

Associated Earth Sciences, Inc.

VICINITY MAP

FREDDIE'S CASINO PROPERTY
FIFE, WASHINGTON

FIGURE 1
DATE 1/14
PROJ. NO. TV130509B

130509 Freddies Casino Property \ 130509 B Vicinity 1-14.cdr

FRIEDMAN & BRUYA, INC.

ENVIRONMENTAL CHEMISTS

Date of Report: 01/02/14
Date Received: 12/20/13
Project: TV130509B, F&BI 312348
Date Extracted: 12/20/13
Date Analyzed: 12/20/13

RESULTS FROM THE ANALYSIS OF SOIL SAMPLES FOR BENZENE, TOLUENE, ETHYLBENZENE, XYLENES AND TPH AS GASOLINE USING METHODS 8021B AND NWTPH-Gx

Results Reported on a Dry Weight Basis
Results Reported as mg/kg (ppm)

Sample ID Laboratory ID	Benzene	Toluene	Ethyl Benzene	Total Xylenes	Gasoline Range	Surrogate (% Recovery) (Limit 50-150)
EB4 4-5' 312348-19 1/20	1.8	9.6	41	120	2,000	100
EB4 6.5-7.5' 312348-20	<0.02	0.031	<0.02	<0.06	3.9	91
EB5 4-5' 312348-24 1/20	1.4	4.3	12	50	730	96
EB5 5.5-6.5' 312348-25	0.27	0.75	0.27	0.89	100	105
EB5 6.5-7.5' 312348-26	0.41	0.25	0.038	<0.06	22	98
EB6 7-7.5' 312348-32 1/20	<0.4	8.0	16	5.1	1,300	104
EB6 9.5-10' 312348-34	0.66	<0.02	0.035	0.20	5.7	95
EB7 5.5-6' 312348-39	0.027	<0.02	<0.02	<0.06	<2	95
EB9 3-4' 312348-45	<0.02	<0.02	<0.02	<0.06	4.0	95
EB10 4-4.5' 312348-52	<0.02	<0.02	<0.02	<0.06	<2	90
Method Blank 03-2576 MB	<0.02	<0.02	<0.02	<0.06	<2	95

FRIEDMAN & BRUYA, INC.

ENVIRONMENTAL CHEMISTS

Date of Report: 01/02/14
Date Received: 12/20/13
Project: TV130509B, F&BI 312348
Date Extracted: 12/24/13
Date Analyzed: 12/30/13

RESULTS FROM THE ANALYSIS OF WATER SAMPLES FOR TOTAL PETROLEUM HYDROCARBONS AS DIESEL AND MOTOR OIL USING METHOD NWTPH-Dx
Sample Extracts Passed Through a Silica Gel Column Prior to Analysis
Results Reported as ug/L (ppb)

Sample ID Laboratory ID	Diesel Range (C_{10}-C_{25})	Motor Oil Range (C_{25}-C_{36})	Surrogate (% Recovery) (Limit 47-140)
EB3 GW 312348-11	<50	350	83
EB4 GW 312348-17	6,000 x	<250	88
EB5 GW 312348-28	420 x	<250	73
EB6 GW 312348-36	3,800 x	<250	84
EB7 GW 312348-40	520 x	<250	90
EB10 GW 312348-55 1/1.1	<55	<280	87
Method Blank 03-2640 MB	<50	<250	72

FRIEDMAN & BRUYA, INC.

ENVIRONMENTAL CHEMISTS

Date of Report: 01/02/14
Date Received: 12/20/13
Project: TV130509B, F&BI 312348
Date Extracted: 12/26/13
Date Analyzed: 12/27/13

RESULTS FROM THE ANALYSIS OF SOIL SAMPLES FOR TOTAL PETROLEUM HYDROCARBONS AS DIESEL AND MOTOR OIL USING METHOD NWTPH-Dx
Sample Extracts Passed Through a Silica Gel Column Prior to Analysis
Results Reported on a Dry Weight Basis
Results Reported as mg/kg (ppm)

Sample ID Laboratory ID	Diesel Range (C_{10}-C_{25})	Motor Oil Range (C_{25}-C_{36})	Surrogate (% Recovery) (Limit 56-165)
EB4 4-5' 312348-19	660 x	<250	88
EB4 6.5-7.5' 312348-20	<50	<250	88
EB5 4-5' 312348-24	220 x	<250	89
EB5 5.5-6.5' 312348-25	<50	<250	88
EB5 6.5-7.5' 312348-26	<50	<250	87
EB6 7-7.5' 312348-32	560 x	<250	88
EB6 9.5-10' 312348-34	<50	<250	86
EB7 5.5-6' 312348-39	<50	<250	90
EB10 4-4.5' 312348-52	<50	<250	86
Method Blank 03-2075 MB	<50	<250	89

FRIEDMAN & BRUYA, INC.

ENVIRONMENTAL CHEMISTS

Analysis For Total Metals By EPA Method 200.8

Client ID:	**EB4 4-5'**	**Client:**	**Associated Earth Sciences**
Date Received:	**12/20/13**	**Project:**	**TV130509B, F&BI 312348**
Date Extracted:	**12/23/13**	**Lab ID:**	**312348-19**
Date Analyzed:	**12/23/13**	**Data File:**	**312348-19.020**
Matrix:	**Soil**	**Instrument:**	**ICPMS1**
Units:	**mg/kg (ppm) Dry Weight**	**Operator:**	**AP**

Internal Standard:	% Recovery:	Lower Limit:	Upper Limit:
Holmium	96	60	125

Analyte:	Concentration mg/kg (ppm)
Lead	12.3

FRIEDMAN & BRUYA, INC.

ENVIRONMENTAL CHEMISTS

Analysis For Total Metals By EPA Method 200.8

Client ID:	EB5 5.5-6.5'	Client:	Associated Earth Sciences
Date Received:	12/20/13	Project:	TV130509B, F&BI 312348
Date Extracted:	12/23/13	Lab ID:	312348-25
Date Analyzed:	12/23/13	Data File:	312348-25.021
Matrix:	Soil	Instrument:	ICPMS1
Units:	mg/kg (ppm) Dry Weight	Operator:	AP

Internal Standard:	% Recovery:	Lower Limit:	Upper Limit:
Holmium	95	60	125

Analyte:	Concentration mg/kg (ppm)
Lead	7.08

FRIEDMAN & BRUYA, INC.

ENVIRONMENTAL CHEMISTS

Analysis For Total Metals By EPA Method 200.8

Client ID:	EBG 7-7.5'	Client:	Associated Earth Sciences
Date Received:	12/20/13	Project:	TV130509B, F&BI 312348
Date Extracted:	12/23/13	Lab ID:	312348-32
Date Analyzed:	12/23/13	Data File:	312348-32.022
Matrix:	Soil	Instrument:	ICPMS1
Units:	mg/kg (ppm) Dry Weight	Operator:	AP

Internal Standard:	% Recovery:	Lower Limit:	Upper Limit:
Holmium	88	60	125

Analyte:	Concentration mg/kg (ppm)
Lead	0.00

FRIEDMAN & BRUYA, INC.

ENVIRONMENTAL CHEMISTS

Analysis For Total Metals By EPA Method 200.8

Client ID:	Method Blank	Client:	Associated Earth Sciences
Date Received:	NA	Project:	TV130509B, F&BI 312348
Date Extracted:	12/23/13	Lab ID:	I3-872 mb
Date Analyzed:	12/23/13	Data File:	I3-872 mb.008
Matrix:	Soil	Instrument:	ICPMS1
Units:	mg/kg (ppm) Dry Weight	Operator:	AP

Internal Standard:	% Recovery:	Lower Limit:	Upper Limit:
Holmium	100	60	125

Analyte:	Concentration mg/kg (ppm)
Lead	<1

FRIEDMAN & BRUYA, INC.

ENVIRONMENTAL CHEMISTS

Analysis For Volatile Compounds By EPA Method 8260C

Client Sample ID:	EB5 GW	Client:	Associated Earth Sciences
Date Received:	12/20/13	Project:	TV130509B, F&BI 312348
Date Extracted:	12/24/13	Lab ID:	312348-28
Date Analyzed:	12/24/13	Data File:	122411.D
Matrix:	Water	Instrument:	GCMS9
Units:	ug/L (ppb)	Operator:	VM

Surrogates:	% Recovery:	Lower Limit:	Upper Limit:
1,2-Dichloroethane-d4	102	50	150
Toluene-d8	106	50	150
4-Bromofluorobenzene	97	50	150

Compounds:	Concentration ug/L (ppb)	Compounds:	Concentration ug/L (ppb)
Dichlorodifluoromethane	<1	1,3-Dichloropropane	<1
Chloromethane	<10	Tetrachloroethene	<1
Vinyl chloride	<0.2	Dibromochloromethane	<1
Bromomethane	<1	1,2-Dibromoethane (EDB)	<1
Chloroethane	<1	Chlorobenzene	<1
Trichlorofluoromethane	<1	Ethylbenzene	390 ve
Acetone	<10	1,1,1,2-Tetrachloroethane	<1
1,1-Dichloroethene	<1	m,p-Xylene	1,100 ve
Methylene chloride	<5	o-Xylene	430 ve
Methyl t-butyl ether (MTBE)	<1	Styrene	<1
trans-1,2-Dichloroethene	<1	Isopropylbenzene	52
1,1-Dichloroethane	<1	Bromoform	<1
2,2-Dichloropropane	<1	n-Propylbenzene	140
cis-1,2-Dichloroethene	<1	Bromobenzene	<1
Chloroform	<1	1,3,5-Trimethylbenzene	190 ve
2-Butanone (MEK)	<10	1,1,2,2-Tetrachloroethane	<1
1,2-Dichloroethane (EDC)	<1	1,2,3-Trichloropropane	<1
1,1,1-Trichloroethane	<1	2-Chlorotoluene	<1
1,1-Dichloropropene	<1	4-Chlorotoluene	<1
Carbon tetrachloride	<1	tert-Butylbenzene	<1
Benzene	380 ve	1,2,4-Trimethylbenzene	160 ve
Trichloroethene	<1	sec-Butylbenzene	13
1,2-Dichloropropane	<1	p-Isopropyltoluene	6.6
Bromodichloromethane	<1	1,3-Dichlorobenzene	<1
Dibromomethane	<1	1,4-Dichlorobenzene	<1
4-Methyl-2-pentanone	<10	1,2-Dichlorobenzene	<1
cis-1,3-Dichloropropene	<1	1,2-Dibromo-3-chloropropane	<10
Toluene	180 ve	1,2,4-Trichlorobenzene	<1
trans-1,3-Dichloropropene	<1	Hexachlorobutadiene	<1
1,1,2-Trichloroethane	<1	Naphthalene	130
2-Hexanone	<10	1,2,3-Trichlorobenzene	<1

FRIEDMAN & BRUYA, INC.

ENVIRONMENTAL CHEMISTS

Analysis For Volatile Compounds By EPA Method 8260C

Client Sample ID:	EB5 GW	Client:	Associated Earth Sciences
Date Received:	12/20/13	Project:	TV130509B, F&BI 312348
Date Extracted:	12/24/13	Lab ID:	312348-28 1/10
Date Analyzed:	12/24/13	Data File:	122410.D
Matrix:	Water	Instrument:	GCMS9
Units:	ug/L (ppb)	Operator:	VM

Surrogates:	% Recovery:	Lower Limit:	Upper Limit:
1,2-Dichloroethane-d4	103	50	150
Toluene-d8	102	50	150
4-Bromofluorobenzene	97	50	150

Compounds:	Concentration ug/L (ppb)	Compounds:	Concentration ug/L (ppb)
Dichlorodifluoromethane	<10	1,3-Dichloropropane	<10
Chloromethane	<100	Tetrachloroethene	<10
Vinyl chloride	<2	Dibromochloromethane	<10
Bromomethane	<10	1,2-Dibromoethane (EDB)	<10
Chloroethane	<10	Chlorobenzene	<10
Trichlorofluoromethane	<10	Ethylbenzene	510
Acetone	<100	1,1,1,2-Tetrachloroethane	<10
1,1-Dichloroethene	<10	m,p-Xylene	1,500
Methylene chloride	58 lc	o-Xylene	470
Methyl t-butyl ether (MTBE)	<10	Styrene	<10
trans-1,2-Dichloroethene	<10	Isopropylbenzene	56
1,1-Dichloroethane	<10	Bromoform	<10
2,2-Dichloropropane	<10	n-Propylbenzene	170
cis-1,2-Dichloroethene	<10	Bromobenzene	<10
Chloroform	<10	1,3,5-Trimethylbenzene	210
2-Butanone (MEK)	<100	1,1,2,2-Tetrachloroethane	<10
1,2-Dichloroethane (EDC)	<10	1,2,3-Trichloropropane	<10
1,1,1-Trichloroethane	<10	2-Chlorotoluene	<10
1,1-Dichloropropene	<10	4-Chlorotoluene	<10
Carbon tetrachloride	<10	tert-Butylbenzene	<10
Benzene	430	1,2,4-Trimethylbenzene	830
Trichloroethene	<10	sec-Butylbenzene	14
1,2-Dichloropropane	<10	p-Isopropyltoluene	<10
Bromodichloromethane	<10	1,3-Dichlorobenzene	<10
Dibromomethane	<10	1,4-Dichlorobenzene	<10
4-Methyl-2-pentanone	<100	1,2-Dichlorobenzene	<10
cis-1,3-Dichloropropene	<10	1,2-Dibromo-3-chloropropane	<100
Toluene	200	1,2,4-Trichlorobenzene	<10
trans-1,3-Dichloropropene	<10	Hexachlorobutadiene	<10
1,1,2-Trichloroethane	<10	Naphthalene	130
2-Hexanone	<100	1,2,3-Trichlorobenzene	<10

FRIEDMAN & BRUYA, INC.

ENVIRONMENTAL CHEMISTS

Analysis For Volatile Compounds By EPA Method 8260C

Client Sample ID:	EB6 GW	Client:	Associated Earth Sciences
Date Received:	12/20/13	Project:	TV130509B, F&BI 312348
Date Extracted:	12/24/13	Lab ID:	312348-36
Date Analyzed:	12/24/13	Data File:	122415.D
Matrix:	Water	Instrument:	GCMS9
Units:	ug/L (ppb)	Operator:	VM

Surrogates:	% Recovery:	Lower Limit:	Upper Limit:
1,2-Dichloroethane-d4	106	50	150
Toluene-d8	109	50	150
4-Bromofluorobenzene	99	50	150

Compounds:	Concentration ug/L (ppb)	Compounds:	Concentration ug/L (ppb)
Dichlorodifluoromethane	<1	1,3-Dichloropropane	<1
Chloromethane	<10	Tetrachloroethene	<1
Vinyl chloride	<0.2	Dibromochloromethane	<1
Bromomethane	<1	1,2-Dibromoethane (EDB)	<1
Chloroethane	<1	Chlorobenzene	<1
Trichlorofluoromethane	<1	Ethylbenzene	550 ve
Acetone	<10	1,1,1,2-Tetrachloroethane	<1
1,1-Dichloroethene	<1	m,p-Xylene	34
Methylene chloride	<5	o-Xylene	6.0
Methyl t-butyl ether (MTBE)	<1	Styrene	<1
trans-1,2-Dichloroethene	<1	Isopropylbenzene	130
1,1-Dichloroethane	<1	Bromoform	<1
2,2-Dichloropropane	<1	n-Propylbenzene	<1
cis-1,2-Dichloroethene	<1	Bromobenzene	<1
Chloroform	<1	1,3,5-Trimethylbenzene	4.4
2-Butanone (MEK)	<10	1,1,2,2-Tetrachloroethane	<1
1,2-Dichloroethane (EDC)	<1	1,2,3-Trichloropropane	<1
1,1,1-Trichloroethane	<1	2-Chlorotoluene	<1
1,1-Dichloropropene	<1	4-Chlorotoluene	<1
Carbon tetrachloride	<1	tert-Butylbenzene	<1
Benzene	450 ve	1,2,4-Trimethylbenzene	19
Trichloroethene	<1	sec-Butylbenzene	24
1,2-Dichloropropane	<1	p-Isopropyltoluene	3.2
Bromodichloromethane	<1	1,3-Dichlorobenzene	<1
Dibromomethane	<1	1,4-Dichlorobenzene	<1
4-Methyl-2-pentanone	<10	1,2-Dichlorobenzene	<1
cis-1,3-Dichloropropene	<1	1,2-Dibromo-3-chloropropane	<10
Toluene	22	1,2,4-Trichlorobenzene	<1
trans-1,3-Dichloropropene	<1	Hexachlorobutadiene	<1
1,1,2-Trichloroethane	<1	Naphthalene	520 ve
2-Hexanone	<10	1,2,3-Trichlorobenzene	<1

FRIEDMAN & BRUYA, INC.

ENVIRONMENTAL CHEMISTS

Analysis For Volatile Compounds By EPA Method 8260C

Client Sample ID:	EB6 GW	Client:	Associated Earth Sciences
Date Received:	12/20/13	Project:	TV130509B, F&BI 312348
Date Extracted:	12/24/13	Lab ID:	312348-36 1/10
Date Analyzed:	12/24/13	Data File:	122414.D
Matrix:	Water	Instrument:	GCMS9
Units:	ug/L (ppb)	Operator:	VM

Surrogates:	% Recovery:	Lower Limit:	Upper Limit:
1,2-Dichloroethane-d4	103	50	150
Toluene-d8	103	50	150
4-Bromofluorobenzene	98	50	150

Compounds:	Concentration ug/L (ppb)	Compounds:	Concentration ug/L (ppb)
Dichlorodifluoromethane	<10	1,3-Dichloropropane	<10
Chloromethane	<100	Tetrachloroethene	<10
Vinyl chloride	<2	Dibromochloromethane	<10
Bromomethane	<10	1,2-Dibromoethane (EDB)	<10
Chloroethane	<10	Chlorobenzene	<10
Trichlorofluoromethane	<10	Ethylbenzene	1,500
Acetone	<100	1,1,1,2-Tetrachloroethane	<10
1,1-Dichloroethene	<10	m,p-Xylene	39
Methylene chloride	<50	o-Xylene	<10
Methyl t-butyl ether (MTBE)	<10	Styrene	<10
trans-1,2-Dichloroethene	<10	Isopropylbenzene	150
1,1-Dichloroethane	<10	Bromoform	<10
2,2-Dichloropropane	<10	n-Propylbenzene	450
cis-1,2-Dichloroethene	<10	Bromobenzene	<10
Chloroform	<10	1,3,5-Trimethylbenzene	<10
2-Butanone (MEK)	<100	1,1,2,2-Tetrachloroethane	<10
1,2-Dichloroethane (EDC)	<10	1,2,3-Trichloropropane	<10
1,1,1-Trichloroethane	<10	2-Chlorotoluene	<10
1,1-Dichloropropene	<10	4-Chlorotoluene	<10
Carbon tetrachloride	<10	tert-Butylbenzene	<10
Benzene	510	1,2,4-Trimethylbenzene	19
Trichloroethene	<10	sec-Butylbenzene	25
1,2-Dichloropropane	<10	p-Isopropyltoluene	<10
Bromodichloromethane	<10	1,3-Dichlorobenzene	<10
Dibromomethane	<10	1,4-Dichlorobenzene	<10
4-Methyl-2-pentanone	<100	1,2-Dichlorobenzene	<10
cis-1,3-Dichloropropene	<10	1,2-Dibromo-3-chloropropane	<100
Toluene	20	1,2,4-Trichlorobenzene	<10
trans-1,3-Dichloropropene	<10	Hexachlorobutadiene	<10
1,1,2-Trichloroethane	<10	Naphthalene	540
2-Hexanone	<100	1,2,3-Trichlorobenzene	<10

FRIEDMAN & BRUYA, INC.

ENVIRONMENTAL CHEMISTS

Analysis For Volatile Compounds By EPA Method 8260C

Client Sample ID:	EB7 GW	Client:	Associated Earth Sciences
Date Received:	12/20/13	Project:	TV130509B, F&BI 312348
Date Extracted:	12/24/13	Lab ID:	312348-40
Date Analyzed:	12/24/13	Data File:	122418.D
Matrix:	Water	Instrument:	GCMS9
Units:	ug/L (ppb)	Operator:	VM

Surrogates:	% Recovery:	Lower Limit:	Upper Limit:
1,2-Dichloroethane-d4	104	50	150
Toluene-d8	101	50	150
4-Bromofluorobenzene	96	50	150

Compounds:	Concentration ug/L (ppb)	Compounds:	Concentration ug/L (ppb)
Dichlorodifluoromethane	<1	1,3-Dichloropropane	<1
Chloromethane	<10	Tetrachloroethene	<1
Vinyl chloride	<0.2	Dibromochloromethane	<1
Bromomethane	<1	1,2-Dibromoethane (EDB)	<1
Chloroethane	<1	Chlorobenzene	<1
Trichlorofluoromethane	<1	Ethylbenzene	5.1
Acetone	11	1,1,1,2-Tetrachloroethane	<1
1,1-Dichloroethene	<1	m,p-Xylene	23
Methylene chloride	<5	o-Xylene	4.0
Methyl t-butyl ether (MTBE)	<1	Styrene	<1
trans-1,2-Dichloroethene	<1	Isopropylbenzene	34
1,1-Dichloroethane	<1	Bromoform	<1
2,2-Dichloropropane	<1	n-Propylbenzene	65
cis-1,2-Dichloroethene	<1	Bromobenzene	<1
Chloroform	<1	1,3,5-Trimethylbenzene	<1
2-Butanone (MEK)	<10	1,1,2,2-Tetrachloroethane	<1
1,2-Dichloroethane (EDC)	<1	1,2,3-Trichloropropane	<1
1,1,1-Trichloroethane	<1	2-Chlorotoluene	<1
1,1-Dichloropropene	<1	4-Chlorotoluene	<1
Carbon tetrachloride	<1	tert-Butylbenzene	<1
Benzene	260 ve	1,2,4-Trimethylbenzene	1.6
Trichloroethene	<1	sec-Butylbenzene	3.5
1,2-Dichloropropane	<1	p-Isopropyltoluene	<1
Bromodichloromethane	<1	1,3-Dichlorobenzene	<1
Dibromomethane	<1	1,4-Dichlorobenzene	<1
4-Methyl-2-pentanone	<10	1,2-Dichlorobenzene	<1
cis-1,3-Dichloropropene	<1	1,2-Dibromo-3-chloropropane	<10
Toluene	24	1,2,4-Trichlorobenzene	<1
trans-1,3-Dichloropropene	<1	Hexachlorobutadiene	<1
1,1,2-Trichloroethane	<1	Naphthalene	<1
2-Hexanone	<10	1,2,3-Trichlorobenzene	<1

FRIEDMAN & BRUYA, INC.

ENVIRONMENTAL CHEMISTS

Date of Report: 01/02/14
Date Received: 12/20/13
Project: TV130509B, F&BI 312348

QUALITY ASSURANCE RESULTS FOR THE ANALYSIS OF SOIL SAMPLES FOR BENZENE, TOLUENE, ETHYLBENZENE, XYLENES, AND TPH AS GASOLINE USING EPA METHOD 8021B AND NWTPH-Gx

Laboratory Code: 312348-08 (Duplicate)

Analyte	Reporting Units	Sample Result (Wet Wt)	Duplicate Result (Wet Wt)	RPD (Limit 20)
Benzene	mg/kg (ppm)	<0.02	<0.02	nm
Toluene	mg/kg (ppm)	<0.02	<0.02	nm
Ethylbenzene	mg/kg (ppm)	<0.02	<0.02	nm
Xylenes	mg/kg (ppm)	<0.06	<0.06	nm
Gasoline	mg/kg (ppm)	<2	<2	nm

Laboratory Code: Laboratory Control Sample

Analyte	Reporting Units	Spike Level	Percent Recovery LCS	Acceptance Criteria
Benzene	mg/kg (ppm)	0.5	86	69-120
Toluene	mg/kg (ppm)	0.5	92	70-117
Ethylbenzene	mg/kg (ppm)	0.5	95	65-123
Xylenes	mg/kg (ppm)	1.5	94	66-120
Gasoline	mg/kg (ppm)	20	95	71-131

FRIEDMAN & BRUYA, INC.

ENVIRONMENTAL CHEMISTS

Date of Report: 01/02/14
Date Received: 12/20/13
Project: TV130509B, F&BI 312348

QUALITY ASSURANCE RESULTS FOR THE ANALYSIS OF WATER SAMPLES FOR BENZENE, TOLUENE, ETHYLBENZENE, XYLENES, AND TPH AS GASOLINE USING METHOD 8021B AND NWTPH-Gx

Laboratory Code: 312333-06 (Duplicate)

Analyte	Reporting Units	Sample Result	Duplicate Result	RPD (Limit 20)
Benzene	ug/L (ppb)	<1	<1	nm
Toluene	ug/L (ppb)	<1	<1	nm
Ethylbenzene	ug/L (ppb)	<1	<1	nm
Xylenes	ug/L (ppb)	<3	<3	nm
Gasoline	ug/L (ppb)	<100	<100	nm

Laboratory Code: Laboratory Control Sample

Analyte	Reporting Units	Spike Level	Percent Recovery LCS	Acceptance Criteria
Benzene	ug/L (ppb)	50	92	65-118
Toluene	ug/L (ppb)	50	93	72-122
Ethylbenzene	ug/L (ppb)	50	95	73-126
Xylenes	ug/L (ppb)	150	94	74-118
Gasoline	ug/L (ppb)	1,000	98	69-134

FRIEDMAN & BRUYA, INC.

ENVIRONMENTAL CHEMISTS

Date of Report: 01/02/14
Date Received: 12/20/13
Project: TV130509B, F&BI 312348

QUALITY ASSURANCE RESULTS FOR THE ANALYSIS OF WATER SAMPLES FOR TOTAL PETROLEUM HYDROCARBONS AS DIESEL EXTENDED USING METHOD NWTPH-Dx

Laboratory Code: Laboratory Control Sample Silica Gel

Analyte	Reporting Units	Spike Level	Percent Recovery LCS	Percent Recovery LCSD	Acceptance Criteria	RPD (Limit 20)
Diesel Extended	ug/L (ppb)	2,500	106	104	61-133	2

FRIEDMAN & BRUYA, INC.

ENVIRONMENTAL CHEMISTS

Date of Report: 01/02/14
Date Received: 12/20/13
Project: TV130509B, F&BI 312348

QUALITY ASSURANCE RESULTS FROM THE ANALYSIS OF SOIL SAMPLES FOR TOTAL PETROLEUM HYDROCARBONS AS DIESEL EXTENDED USING METHOD NWTPH-Dx

Laboratory Code: 312348-19 (Matrix Spike) Silica Gel

Analyte	Reporting Units	Spike Level	Sample Result (Wet Wt)	Percent Recovery MS	Percent Recovery MSD	Acceptance Criteria	RPD (Limit 20)
Diesel Extended	mg/kg (ppm)	5,000	500	132	117	63-146	12

Laboratory Code: Laboratory Control Sample Silica Gel

Analyte	Reporting Units	Spike Level	Percent Recovery LCS	Acceptance Criteria
Diesel Extended	mg/kg (ppm)	5,000	116	79-144

FRIEDMAN & BRUYA, INC.

ENVIRONMENTAL CHEMISTS

Date of Report: 01/02/14
Date Received: 12/20/13
Project: TV130509B, F&BI 312348

QUALITY ASSURANCE RESULTS FOR THE ANALYSIS OF SOIL SAMPLES FOR TOTAL METALS USING EPA METHOD 200.8

Laboratory Code: 312336-01 (Matrix Spike)

Analyte	Reporting Units	Spike Level	Sample Result (Wet wt)	Percent Recovery MS	Percent Recovery MSD	Acceptance Criteria	RPD (Limit 20)
Lead	mg/kg (ppm)	50	25.4	98 b	97 b	59-148	1 b

Laboratory Code: Laboratory Control Sample

Analyte	Reporting Units	Spike Level	Percent Recovery LCS	Acceptance Criteria
Lead	mg/kg (ppm)	50	97	80-120

Date of Report: 01/02/14
Date Received: 12/20/13
Project: TV130509B, F&BI 312348

QUALITY ASSURANCE RESULTS FOR THE ANALYSIS OF WATER SAMPLES FOR VOLATILES BY EPA METHOD 8260C

Laboratory Code: 312369-01 (Matrix Spike)

Analyte	Reporting Units	Spike Level	Sample Result	Percent Recovery MS	Acceptance Criteria
Dichlorodifluoromethane	ug/L (ppb)	50	<1	92	56-141
Chloromethane	ug/L (ppb)	50	<10	86	67-131
Vinyl chloride	ug/L (ppb)	50	<0.2	90	61-130
Bromomethane	ug/L (ppb)	50	<1	122	66-129
Chloroethane	ug/L (ppb)	50	<1	94	68-126
Trichlorofluoromethane	ug/L (ppb)	50	<1	83	71-128
Acetone	ug/L (ppb)	250	<10	97	48-149
1,1-Dichloroethene	ug/L (ppb)	50	<1	86	71-123
Methylene chloride	ug/L (ppb)	50	<5	95	61-120
Methyl t-butyl ether (MTBE)	ug/L (ppb)	50	<1	98	66-125
trans-1,2-Dichloroethene	ug/L (ppb)	50	<1	92	72-122
1,1-Dichloroethane	ug/L (ppb)	50	<1	95	79-113
2,2-Dichloropropane	ug/L (ppb)	50	<1	95	66-132
cis-1,2-Dichloroethene	ug/L (ppb)	50	<1	96	73-119
Chloroform	ug/L (ppb)	50	<1	93	80-113
2-Butanone (MEK)	ug/L (ppb)	250	<10	108	60-123
1,2-Dichloroethane (EDC)	ug/L (ppb)	50	<1	98	78-113
1,1,1-Trichloroethane	ug/L (ppb)	50	<1	95	79-110
1,1-Dichloropropene	ug/L (ppb)	50	<1	89	87-121
Carbon tetrachloride	ug/L (ppb)	50	<1	102	72-123
Benzene	ug/L (ppb)	50	0.35	91	79-109
Trichloroethene	ug/L (ppb)	50	<1	91	75-109
1,2-Dichloropropane	ug/L (ppb)	50	<1	97	80-111
Bromodichloromethane	ug/L (ppb)	50	<1	101	78-117
Dibromomethane	ug/L (ppb)	50	<1	101	80-112
4-Methyl-2-pentanone	ug/L (ppb)	250	<10	118	79-123
cis-1,3-Dichloropropene	ug/L (ppb)	50	<1	102	76-120
Toluene	ug/L (ppb)	50	<1	92	73-117
trans-1,3-Dichloropropene	ug/L (ppb)	50	<1	99	75-122
1,1,2-Trichloroethane	ug/L (ppb)	50	<1	97	81-111
2-Hexanone	ug/L (ppb)	250	<10	100	75-126
1,3-Dichloropropane	ug/L (ppb)	50	<1	95	81-111
Tetrachloroethene	ug/L (ppb)	50	<1	87	72-113
Dibromochloromethane	ug/L (ppb)	50	<1	92	69-129
1,2-Dibromoethane (EDB)	ug/L (ppb)	50	<1	96	83-114
Chlorobenzene	ug/L (ppb)	50	<1	93	75-115
Ethylbenzene	ug/L (ppb)	50	<1	87	71-120
1,1,1,2-Tetrachloroethane	ug/L (ppb)	50	<1	96	78-122
m,p-Xylene	ug/L (ppb)	100	<2	87	63-128
o-Xylene	ug/L (ppb)	50	<1	90	64-125
Styrene	ug/L (ppb)	50	<1	91	70-122
Isopropylbenzene	ug/L (ppb)	50	<1	90	76-118
Bromoform	ug/L (ppb)	50	<1	94	49-136
n-Propylbenzene	ug/L (ppb)	50	<1	90	74-117
Bromobenzene	ug/L (ppb)	50	<1	90	70-121
1,3,5-Trimethylbenzene	ug/L (ppb)	50	<1	90	81-112
1,1,2,2-Tetrachloroethane	ug/L (ppb)	50	<1	93	78-120
1,2,3-Trichloropropane	ug/L (ppb)	50	<1	88	73-119
2-Chlorotoluene	ug/L (ppb)	50	<1	86	77-114
4-Chlorotoluene	ug/L (ppb)	50	<1	86	81-100
tert-Butylbenzene	ug/L (ppb)	50	<1	90	81-116
1,2,4-Trimethylbenzene	ug/L (ppb)	50	<1	92	74-115
sec-Butylbenzene	ug/L (ppb)	50	<1	88	77-118
p-Isopropyltoluene	ug/L (ppb)	50	<1	90	64-122
1,3-Dichlorobenzene	ug/L (ppb)	50	<1	90	81-111
1,4-Dichlorobenzene	ug/L (ppb)	50	<1	87	78-110
1,2-Dichlorobenzene	ug/L (ppb)	50	<1	91	81-111
1,2-Dibromo-3-chloropropane	ug/L (ppb)	50	<10	103	68-129
1,2,4-Trichlorobenzene	ug/L (ppb)	50	<1	103	74-115
Hexachlorobutadiene	ug/L (ppb)	50	<1	98	67-120
Naphthalene	ug/L (ppb)	50	<1	108	63-136
1,2,3-Trichlorobenzene	ug/L (ppb)	50	<1	101	79-116

FRIEDMAN & BRUYA, INC.

ENVIRONMENTAL CHEMISTS

Date of Report: 01/02/14
Date Received: 12/20/13
Project: TV130509B, F&BI 312348

QUALITY ASSURANCE RESULTS FOR THE ANALYSIS OF WATER SAMPLES FOR VOLATILES BY EPA METHOD 8260C

Laboratory Code: Laboratory Control Sample

Analyte	Reporting Units	Spike Level	Percent Recovery LCS	Percent Recovery LCSD	Acceptance Criteria	RPD (Limit 20)
Dichlorodifluoromethane	ug/L (ppb)	50	108	110	64-149	2
Chloromethane	ug/L (ppb)	50	96	98	67-133	2
Vinyl chloride	ug/L (ppb)	50	100	100	73-132	0
Bromomethane	ug/L (ppb)	50	128 vo	136 vo	69-123	6
Chloroethane	ug/L (ppb)	50	100	101	68-138	1
Trichlorofluoromethane	ug/L (ppb)	50	98	98	70-132	0
Acetone	ug/L (ppb)	250	113	119	44-145	5
1,1-Dichloroethene	ug/L (ppb)	50	88	89	75-110	1
Methylene chloride	ug/L (ppb)	50	99	106	63-132	7
Methyl t-butyl ether (MTBE)	ug/L (ppb)	50	107	108	70-122	1
trans-1,2-Dichloroethene	ug/L (ppb)	50	94	94	76-118	0
1,1-Dichloroethane	ug/L (ppb)	50	98	99	80-110	1
2,2-Dichloropropane	ug/L (ppb)	50	111	112	62-141	1
cis-1,2-Dichloroethene	ug/L (ppb)	50	99	100	81-111	1
Chloroform	ug/L (ppb)	50	96	98	81-100	2
2-Butanone (MEK)	ug/L (ppb)	250	116	117	63-140	1
1,2-Dichloroethane (EDC)	ug/L (ppb)	50	104	107	79-100	3
1,1,1-Trichloroethane	ug/L (ppb)	50	98	99	80-116	2
1,1-Dichloropropene	ug/L (ppb)	50	98	99	78-112	2
Carbon tetrachloride	ug/L (ppb)	50	100	104	72-128	2
Benzene	ug/L (ppb)	50	94	94	81-108	0
Trichloroethene	ug/L (ppb)	50	93	93	77-108	0
1,2-Dichloropropane	ug/L (ppb)	50	101	101	82-109	3
Bromodichloromethane	ug/L (ppb)	50	103	100	76-120	3
Dibromomethane	ug/L (ppb)	50	106	109	80-110	3
4-Methyl-2-pentanone	ug/L (ppb)	250	124	131	69-142	5
cis-1,3-Dichloropropene	ug/L (ppb)	50	111	116	76-128	4
Toluene	ug/L (ppb)	50	93	92	83-108	1
trans-1,3-Dichloropropene	ug/L (ppb)	50	105	109	76-128	3
1,1,2-Trichloroethane	ug/L (ppb)	50	101	101	82-110	3
2-Hexanone	ug/L (ppb)	250	109	114	63-145	4
1,3-Dichloropropane	ug/L (ppb)	50	98	102	83-110	4
Tetrachloroethene	ug/L (ppb)	50	86	84	78-100	2
Dibromochloromethane	ug/L (ppb)	50	97	100	63-140	3
1,2-Dibromoethane (EDB)	ug/L (ppb)	50	99	103	85-113	4
Chlorobenzene	ug/L (ppb)	50	95	96	84-108	1
Ethylbenzene	ug/L (ppb)	50	88	86	84-110	2
1,1,1,2-Tetrachloroethane	ug/L (ppb)	50	101	101	78-125	0
m,p-Xylene	ug/L (ppb)	100	89	88	84-112	1
o-Xylene	ug/L (ppb)	50	92	92	82-113	0
Styrene	ug/L (ppb)	50	94	95	84-116	1
Isopropylbenzene	ug/L (ppb)	50	91	89	81-122	2
Bromoform	ug/L (ppb)	50	98	101	40-161	3
n-Propylbenzene	ug/L (ppb)	50	89	86	81-115	3
Bromobenzene	ug/L (ppb)	50	92	91	80-113	1
1,3,5-Trimethylbenzene	ug/L (ppb)	50	91	90	83-117	1
1,1,2,2-Tetrachloroethane	ug/L (ppb)	50	95	96	78-118	1
1,2,3-Trichloropropane	ug/L (ppb)	50	91	92	74-118	1
2-Chlorotoluene	ug/L (ppb)	50	85	84	79-112	1
4-Chlorotoluene	ug/L (ppb)	50	87	86	81-113	1
tert-Butylbenzene	ug/L (ppb)	50	90	88	81-119	2
1,2,4-Trimethylbenzene	ug/L (ppb)	50	94	92	83-116	2
sec-Butylbenzene	ug/L (ppb)	50	88	86	83-116	2
p-Isopropyltoluene	ug/L (ppb)	50	92	90	82-119	2
1,3-Dichlorobenzene	ug/L (ppb)	50	92	92	83-111	0
1,4-Dichlorobenzene	ug/L (ppb)	50	91	91	82-109	0
1,2-Dichlorobenzene	ug/L (ppb)	50	94	95	83-111	1
1,2-Dibromo-3-chloropropane	ug/L (ppb)	50	115	110	62-133	1
1,2,4-Trichlorobenzene	ug/L (ppb)	50	108	112	77-117	4
Hexachlorobutadiene	ug/L (ppb)	50	105	107	74-118	2
Naphthalene	ug/L (ppb)	50	115	121	76-131	5
1,2,3-Trichlorobenzene	ug/L (ppb)	50	116 vo	122 vo	82-115	5

Data Qualifiers & Definitions

a - The analyte was detected at a level less than five times the reporting limit. The RPD results may not provide reliable information on the variability of the analysis.

A1 – More than one compound of similar molecule structure was identified with equal probability.

b - The analyte was spiked at a level that was less than five times that present in the sample. Matrix spike recoveries may not be meaningful.

ca - The calibration results for this range fell outside of acceptance criteria. The value reported is an estimate.

c - The presence of the analyte indicated may be due to carryover from previous sample injections.

d - The sample was diluted. Detection limits may be raised due to dilution.

ds - The sample was diluted. Detection limits are raised due to dilution and surrogate recoveries may not be meaningful.

dv - Insufficient sample was available to achieve normal reporting limits and limits are raised accordingly.

fb - Analyte present in the blank and the sample.

fc – The compound is a common laboratory and field contaminant.

hr - The sample and duplicate were reextracted and reanalyzed. RPD results were still outside of control limits. The variability is attributed to sample inhomogeneity.

ht - Analysis performed outside the method or client-specified holding time requirement.

ip - Recovery fell outside of normal control limits. Compounds in the sample matrix interfered with the quantitation of the analyte.

j – The result is below normal reporting limits. The value reported is an estimate.

J - The internal standard associated with the analyte is out of control limits. The reported concentration is an estimate.

jl - The analyte result in the laboratory control sample is out of control limits. The reported concentration should be considered an estimate.

jr - The rpd result in laboratory control sample associated with the analyte is out of control limits. The reported concentration should be considered an estimate.

js - The surrogate associated with the analyte is out of control limits. The reported concentration should be considered an estimate.

lc - The presence of the compound indicated is likely due to laboratory contamination.

L - The reported concentration was generated from a library search.

nm - The analyte was not detected in one or more of the duplicate analyses. Therefore, calculation of the RPD is not applicable.

pc – The sample was received in a container not approved by the method. The value reported should be considered an estimate.

pr – The sample was received with incorrect preservation. The value reported should be considered an estimate.

ve - Estimated concentration calculated for an analyte response above the valid instrument calibration range. A dilution is required to obtain an accurate quantification of the analyte.

vo - The value reported fell outside the control limits established for this analyte.

x - The sample chromatographic pattern does not resemble the fuel standard used for quantitation.

312348

SAMPLE CHAIN OF CUSTODY

ME 12/20/13 VS3/D04/V5

Send Report To Lannie Smith
Company AESI
Address 1552 Commerce St. Suite 102
City, State, ZIP Tacoma WA 98402
Phone # (253) 722-2992 Fax # (253) 722-2993

SAMPLERS (signature) Emily Crossman
PROJECT NAME/NO. TV130509B
PO#
REMARKS
silica gel on all - per LS 12/20/13
*- Follow-up any HC ID detections

Page # 1 of 6

TURNAROUND TIME
☐ Standard (2 Weeks)
☐ RUSH
Rush charges authorized by

SAMPLE DISPOSAL
☐ Dispose after 30 days
☐ Return samples
☐ Will call with instructions

Sample ID	Lab ID	Date Sampled	Time Sampled	Sample Type	# of containers	TPH-Diesel	TPH-Gasoline	BTEX by 8021B	VOCs by8260	SVOCs by 8270	HFS	HC ID						Notes
EB1 2.5-3.5'	01 A-E	12/19/13	0758	soil	5			X				X						X - per LS 12/20/13
EB1 GW	02		0800	water	5		X	X										ME
EB1 4-5'	03		0810	soil	5													X - per EC 12/20/13
EB1 9.5-10'	04		0815	soil	5			X				X						ME.
EB2 4-5'	05		0835	soil	5													
EB2 6-7'	06		0840	soil	5													
EB2 GW	07		0840	water	5		X	X										
EB2 8.5'	08		0845	soil	1			X				X						
EB2 9.5-10'	09 A-D		0845	soil	4													
EB3 4-5'	10 A-E		0930	soil	5			X				X						Samples received at 1 °C

Friedman & Bruya, Inc.
3012 16th Avenue West
Seattle, WA 98119-2029
Ph. (206) 285-8282
Fax (206) 283-5044

	SIGNATURE	PRINT NAME	COMPANY	DATE	TIME
Relinquished by:	Emily Crossman	Emily Crossman	AESI	12/20/13	0900
Received by:	[signature]	Ken Dawson	Postal Exp	12-20-13	0900
Relinquished by:					
Received by:	[signature]	Nhan Phan	FEBI	12/20/13	1000

FORMS\COC\COC.DOC

312348

SAMPLE CHAIN OF CUSTODY

ME 12/20/13 VS3/604/6 VS

Page # 2 of 6

Send Report To Lannie Smith

Company AESI

Address

City, State, ZIP Tacoma WA 98402

Phone # Fax #

SAMPLERS (Signature) Emily Cressman

PROJECT NAME/NO. TVB0509B

PO#

REMARKS

TURNAROUND TIME
- ☐ Standard (2 Weeks)
- ☐ RUSH
- Rush charges authorized by

SAMPLE DISPOSAL
- ☐ Dispose after 30 days
- ☐ Return samples
- ☐ Will call with instructions

Sample ID	Lab ID	Date Sampled	Time Sampled	Sample Type	# of containers	TPH-Diesel	TPH-Gasoline	BTEX by 8021B	VOCs by8260	SVOCs by 8270	HFS	Total Pb						Notes
EB3 GW	11 A-E	12/19/13	0935	water	5	X	X	X										
EB3 9-10'	12		0940	soil	5													
EB3 6-7'	13		0944	soil	5													
EB3 8-9'	14		0953	soil	1													
EB3 7-7.5	15		0955	soil	1													
EB4 2.5-3.5	16 A-E		1010	soil	5													
EB4 GW	17		1015	water	5	X	X	X										
EB4 3.5-4'	18		1017	soil	5													
EB4 4-5'	19		1025	soil	5	X	X	X				X						
EB4 6.5-7.5'	20		1031	soil	5	X	X	X										

Samples received at [illegible]

Friedman & Bruya, Inc.
3012 16th Avenue West
Seattle, WA 98119-2029
Ph. (206) 285-8282
Fax (206) 283-5044

SIGNATURE	PRINT NAME	COMPANY	DATE	TIME
Relinquished by: Emily Cressman	Emily Cressman	AESI	12/20/13	0900
Received by: [signature]	Ken Dawson	Postal Express	12-20-13	9:00 am
Relinquished by:				
Received by: [signature]	Nhan Phan	FeBI	12/20/13	1000

FORMS\COC\COC.DOC

812348

SAMPLE CHAIN OF CUSTODY

ME 12/20/13 V33/D04/V.

Page # 3 of 6

Send Report To Lannie Smith

Company AESI

Address

City, State, ZIP Tacoma WA 98402

Phone # Fax #

SAMPLERS (signature) Emily Crossman

PROJECT NAME/NO. TV130509B

PO#

REMARKS

TURNAROUND TIME
- ☐ Standard (2 Weeks)
- ☐ RUSH
- Rush charges authorized by

SAMPLE DISPOSAL
- ☐ Dispose after 30 days
- ☐ Return samples
- ☐ Will call with instructions

Sample ID	Lab ID	Date Sampled	Time Sampled	Sample Type	# of containers	TPH-Diesel	TPH-Gasoline	BTEX by 8021B	VOCs by8260	SVOCs by 8270	HFS	Total Pb						Notes
EB4 8-9'	21 A-E	12/19/13	1036	soil	5													
EB4 9-10'	22		1045	soil	5													
EB5 3-4'	23		1107	soil	5													
EB5 4-5'	24		1111	soil	5	X	X	X										
EB5 5.5-6.5'	25		1116	soil	5	X	X	X				X						
EB5 6.5-7.5'	26		1120	soil	5	X	X	X										
EB5 9-10'	27		1125	soil	5			X										
EB5 GW	28		1130	water	5	X	X		X									
EB6 3-4'	29		1205	soil	5													
EB6 4-5'	30		1210	soil	5													

Samples received at 1 °C

Friedman & Bruya, Inc.
3012 16th Avenue West
Seattle, WA 98119-2029
Ph. (206) 285-8282
Fax (206) 283-5044

	SIGNATURE	PRINT NAME	COMPANY	DATE	TIME
Relinquished by:	Emily Crossman	Emily Crossman	AESI	12/20/13	0900
Received by:	[signature]	Ken Dawson	Postal Exp	12-20-13	0900
Relinquished by:					
Received by:	[signature]	Dhan Phan	FeBI	12/20/13	1000

FORMS\COC\COC.DOC

312348

SAMPLE CHAIN OF CUSTODY

ME 12/20/13 VS3/004/V8

Page # 4 of 6

Send Report To Lannie Smith

Company AESI

Address

City, State, ZIP Tacoma WA 98402

Phone # Fax #

SAMPLERS (signature): Emily Cressman

PROJECT NAME/NO. TV130509B

PO#

REMARKS

TURNAROUND TIME
- ☐ Standard (2 Weeks)
- ☐ RUSH
- Rush charges authorized by

SAMPLE DISPOSAL
- ☐ Dispose after 30 days
- ☐ Return samples
- ☐ Will call with instructions

Sample ID	Lab ID	Date Sampled	Time Sampled	Sample Type	# of containers	TPH-Diesel	TPH-Gasoline	BTEX by 8021B	VOCs by 8260	SVOCs by 8270	HFS	Total Pb						Notes
EB6 6-7'	31 A-E	12/19/13	1223	soil	5													
EB6 7-7.5'	32		1227	soil	5	X	X	X				X						
EB6 7.5-8'	33		1231	soil	5													
EB6 9.5-10'	34		1234	soil	5	X	X	X										
EB6 10-11'	35		1238	soil	5			X										
EB6 GW	36		1244	water	5	X	X		X									
EB7 3.5-4'	37		1314	soil	5													
EB7 4-5'	38		1318	soil	5													
EB7 5.5-6'	39 A-B		1321	soil	2	X	X	X										
EB7 GW	40 A-E		1325	water	5	X	X		X									

Samples received at 1 °C

Friedman & Bruya, Inc.
3012 16th Avenue West
Seattle, WA 98119-2029
Ph. (206) 285-8282
Fax (206) 283-5044
[illegible]

SIGNATURE	PRINT NAME	COMPANY	DATE	TIME
Relinquished by: Emily Cressman	Emily Cressman	AESI	12/20/13	0900
Received by: [signature]	Nhan Phan	FeBI	12/20/13	1000
Relinquished by:				
Received by:				

312348

SAMPLE CHAIN OF CUSTODY

ME 12/20/13 VS3/D04/05

Page # 5 of 6

Send Report To Lannie Smith

Company AESI

Address

City, State, ZIP Tacoma WA 98402

Phone # Fax #

SAMPLERS (signature) Emily Crossman

PROJECT NAME/NO. TVB050913

PO#

REMARKS

TURNAROUND TIME
- ☐ Standard (2 Weeks)
- ☐ RUSH
- Rush charges authorized by

SAMPLE DISPOSAL
- ☐ Dispose after 30 days
- ☐ Return samples
- ☐ Will call with instructions

Sample ID	Lab ID	Date Sampled	Time Sampled	Sample Type	# of containers	TPH-Diesel	TPH-Gasoline	BTEX by 8021B	VOCs by8260	SVOCs by 8270	HFS	HC ID						Notes
EB8 4-5'	41 A-E	12/19/13	1414	soil	5			X				X						
EB8 8-9'	42		1417	soil	5			X				X						
EB8 9-10'	43		1421	soil	5													
EB8 GW	44		1425	water	5		X	X										
EB9 3-4'	45		1516	soil	5		X	X										
EB9 4.5-5'	46		1520	soil	5													
EB9 5.5-6.5'	47		1525	soil	5													
EB9 7-7.5'	48		1530	soil	5													
EB9 7.5-8'	49		1533	soil	5													
EB9 9-10'	50		1536	soil	5													

Samples received at 1 °C

Friedman & Bruya, Inc.
3012 16th Avenue West
Seattle, WA 98119-2029
Ph. (206) 285-8282
Fax (206) 283-5044

SIGNATURE	PRINT NAME	COMPANY	DATE	TIME
Relinquished by: Emily Crossman	Emily Crossman	AESI	12/20/13	0900
Received by: [signature]	Ken Dawson	Postal Express	12-20-13	0900
Relinquished by:				
Received by: [signature]	Nhan Phan	FeBI	12/20/13	1000

312348

SAMPLE CHAIN OF CUSTODY

ME 12/20/13 VS3/DP4/V5

Send Report To Lannie Smith

Company AESI

Address

City, State, ZIP Tacoma WA 98402

Phone # Fax #

SAMPLERS (signature) Emily Cressman

PROJECT NAME/NO. TM805093

PO#

REMARKS

Page # 6 of 6

TURNAROUND TIME
- ☐ Standard (2 Weeks)
- ☐ RUSH
- Rush charges authorized by

SAMPLE DISPOSAL
- ☐ Dispose after 30 days
- ☐ Return samples
- ☐ Will call with instructions

Sample ID	Lab ID	Date Sampled	Time Sampled	Sample Type	# of containers	TPH-Diesel	TPH-Gasoline	BTEX by 8021B	VOCs by8260	SVOCs by 8270	HFS							Notes
EB 9 2-3'	51 A-E	12/19/13	1540	Soil	5													
EB 10 4-4.5'	52	↓	1621	Soil	5	X	X	X										
EB 10 7.5-8.5'	53		1624	Soil	5													
EB 10 9-10'	54		1628	Soil	5													
EB 10 GW	55		1635	Water	5	X	X	X										
EB9_GW	56	12/19/13	1545	Water	5		X	X										ND 12/20/13 Added at lab

Samples received at ___ °C

Friedman & Bruya, Inc.
3012 16th Avenue West
Seattle, WA 98119-2029
Ph. (206) 285-8282
Fax (206) 283-5044

SIGNATURE	PRINT NAME	COMPANY	DATE	TIME
Relinquished by: Emily Cressman	Emily Cressman	AESI	12/20/13	0900
Received by: [signature]	Ken Davison	Postal Express	12-20-13	0900
Relinquished by:				
Received by: [signature]	Nhan Phan	FEBI	12/20/13	1000

FORMS\COC\COC.DOC

APPENDIX B

Exploration Logs

Associated Earth Sciences, Inc.

Exploration Log

Project Number	Exploration Number	Sheet
TV130509B	EB-1	1 of 1

Project Name: Freddie's Casino
Location: Fife, WA
Driller/Equipment: ESN / Direct Push / Geoprobe
Hammer Weight/Drop: N/A

Ground Surface Elevation (ft):
Datum: N/A
Date Start/Finish: 12/19/13,12/19/13
Hole Diameter (in): 2 inches

Depth (ft)	S T	Samples	Graphic Symbol	DESCRIPTION	Well Completion	Water Level	Blows/6"	Blows/Foot 10 20 30 40	Other Tests
				Alluvium					
				Slightly moist, brown, fine to medium silty SAND, few fine gravel; no odor (SM). EB1-2.5-3.5 PID = 0.0 ppm					
5				Becomes fine to medium silty SAND, with fine to coarse gravel; no odor (SM). EB1-4-5 PID = 0.0 ppm		▼			
				Slightly moist, brown, fine to coarse silty SAND, few fine to coarse gravel; no odor (SM).					
10				EB1-9.5-10 PID = 0.1 ppm					
				Bottom of exploration boring at 10 feet Backfilled with bentonite.					
15									

Sampler Type (ST):
- 2" OD Split Spoon Sampler (SPT)
- 3" OD Split Spoon Sampler (D & M)
- Grab Sample
- No Recovery
- Ring Sample
- Shelby Tube Sample

M - Moisture
▽ Water Level ()
▼ Water Level at time of drilling (ATD)

Logged by: ESC
Approved by:

AESBOR 130509B.GPJ January 10, 2014

Associated Earth Sciences, Inc.

Exploration Log

Project Number	Exploration Number	Sheet
TV130509B	EB-2	1 of 1

Project Name	Freddie's Casino	Ground Surface Elevation (ft)	
Location	Fife, WA	Datum	N/A
Driller/Equipment	ESN / Direct Push / Geoprobe	Date Start/Finish	12/19/13,12/19/13
Hammer Weight/Drop	N/A	Hole Diameter (in)	2 inches

Depth (ft)	S T	Samples	Graphic Symbol	DESCRIPTION	Well Completion	Water Level	Blows/6"	Blows/Foot 10 20 30 40	Other Tests
				Alluvium					
				Slightly moist, brown, fine to medium silty SAND, few fine gravel; no odor (SM). PID = 0.1 ppm					
				Slightly moist, blue and gray, fine to medium SAND, little fine to coarse gravel; slight organic odor (SW). PID = 0.1 ppm					
5				Grades to moist. EB2-4-5 PID = 0.1 ppm					
				Moist, gray, fine to coarse sandy SILT, trace fine gravel (ML). EB2-6-7 PID = 0.1 ppm		▼			
				Grades to very moist, brown, fine SILT; organic odor (ML).					
				EB2-8.5 PID = 0.1 ppm					
				Moist, dark brown, fine to medium SAND; organic odor (SP). EB2-9.5-10 PID = 0.1 ppm					
10				Bottom of exploration boring at 10 feet					
15									

Sampler Type (ST):

- 2" OD Split Spoon Sampler (SPT)
- 3" OD Split Spoon Sampler (D & M)
- Grab Sample
- No Recovery
- Ring Sample
- Shelby Tube Sample
- M - Moisture
- ▽ Water Level ()
- ▼ Water Level at time of drilling (ATD)

Logged by: ESC
Approved by:

AESBOR 130509B.GPJ January 20, 2014

Associated Earth Sciences, Inc.

Exploration Log

Project Number	Exploration Number	Sheet
TV130509B	EB-3	1 of 1

Project Name: Freddie's Casing
Location: Fife, WA
Driller/Equipment: ESN / Direct Push / Geoprobe
Hammer Weight/Drop: N/A

Ground Surface Elevation (ft): ____
Datum: N/A
Date Start/Finish: 12/19/13,12/19/13
Hole Diameter (in): 2 inches

Depth (ft)	Samples	Graphic Symbol	DESCRIPTION	Well Completion	Water Level	Blows/6"	Blows/Foot (10 20 30 40)	Other Tests
			Alluvium					
			Slightly moist, gray and blue, fine to coarse silty SAND, few fine to medium gravel; organic odor (SM). PID = 0.4 ppm					
			Slightly moist, brown, fine SILT; organic odor (ML). EB3-4-5 PID = 0.4 ppm					
5			PID = 0.4 ppm Very moist, brown, fine to medium sand, SILT; organic odor (ML) PID = 0.1 ppm					
			EB3-6-7 PID = 0.1 ppm		▼			
			Very moist, brown, fine silty SAND; organic odor (SM). EB3-7-7.5 PID = 0.1 ppm					
			Very moist, brown, fine SILT; organic odor (ML). PID = 0.1 ppm EB3-8-9 PID = 0.1 ppm					
			EB3-9-10 PID = 0.1 ppm					
10			Bottom of exploration boring at 10 feet Backfilled with bentonite.					
15								

Sampler Type (ST):
- 2" OD Split Spoon Sampler (SPT)
- 3" OD Split Spoon Sampler (D & M)
- Grab Sample
- No Recovery
- Ring Sample
- Shelby Tube Sample

M - Moisture
Water Level ()
Water Level at time of drilling (ATD)

Logged by: ESC
Approved by:

AESI8OR 130509B.GPJ January 10, 2014

Associated Earth Sciences, Inc.

Exploration Log

Project Number	Exploration Number	Sheet
TV130509B	EB-4	1 of 1

Project Name: Freddie's Casino
Location: Fife, WA
Driller/Equipment: ESN / Direct Push / Geoprobe
Hammer Weight/Drop: N/A

Ground Surface Elevation (ft): ____
Datum: N/A
Date Start/Finish: 12/19/13,12/19/13
Hole Diameter (in): 2 inches

Depth (ft)	Samples	Graphic Symbol	DESCRIPTION	Well Completion	Water Level	Blows/6"	Blows/Foot (10 20 30 40)	Other Tests
			Alluvium					
			Slightly moist, gray and blue, fine to coarse silty SAND, few fine to coarse gravel; petroleum odor (SM). EB4-2.5-3 PID = 4.9 ppm					
			Slightly moist, dark brown, fine SILT; petroleum odor (ML). EB4-3.5-4 PID = 84.3 ppm		▼			
			Moist, dark brown, fine SILT (ML). EB4-4-5 PID = 86.9 ppm					
5			Very moist, brown, fine sandy SILT; petroleum odor (SW). PID = 5.2 ppm					
			Grades to moist; slight petroleum odor. EB4-6.5-7.5 PID = 0.5 ppm					
			Organic odor. EB4-8-9 PID = 0.5 ppm					
10			Organic odor. EB4-9-10 PID = 0.6 ppm					
			Bottom of exploration boring at 10 feet Ground water has slight sheen. Backfilled with bentonite.					
15								

Sampler Type (ST):

- 2" OD Split Spoon Sampler (SPT)
- 3" OD Split Spoon Sampler (D & M)
- Grab Sample
- No Recovery
- Ring Sample
- Shelby Tube Sample
- M - Moisture
- ▽ Water Level ()
- ▼ Water Level at time of drilling (ATD)

Logged by: ESC
Approved by:

AESBOR 130509B.GPJ January 10, 2014

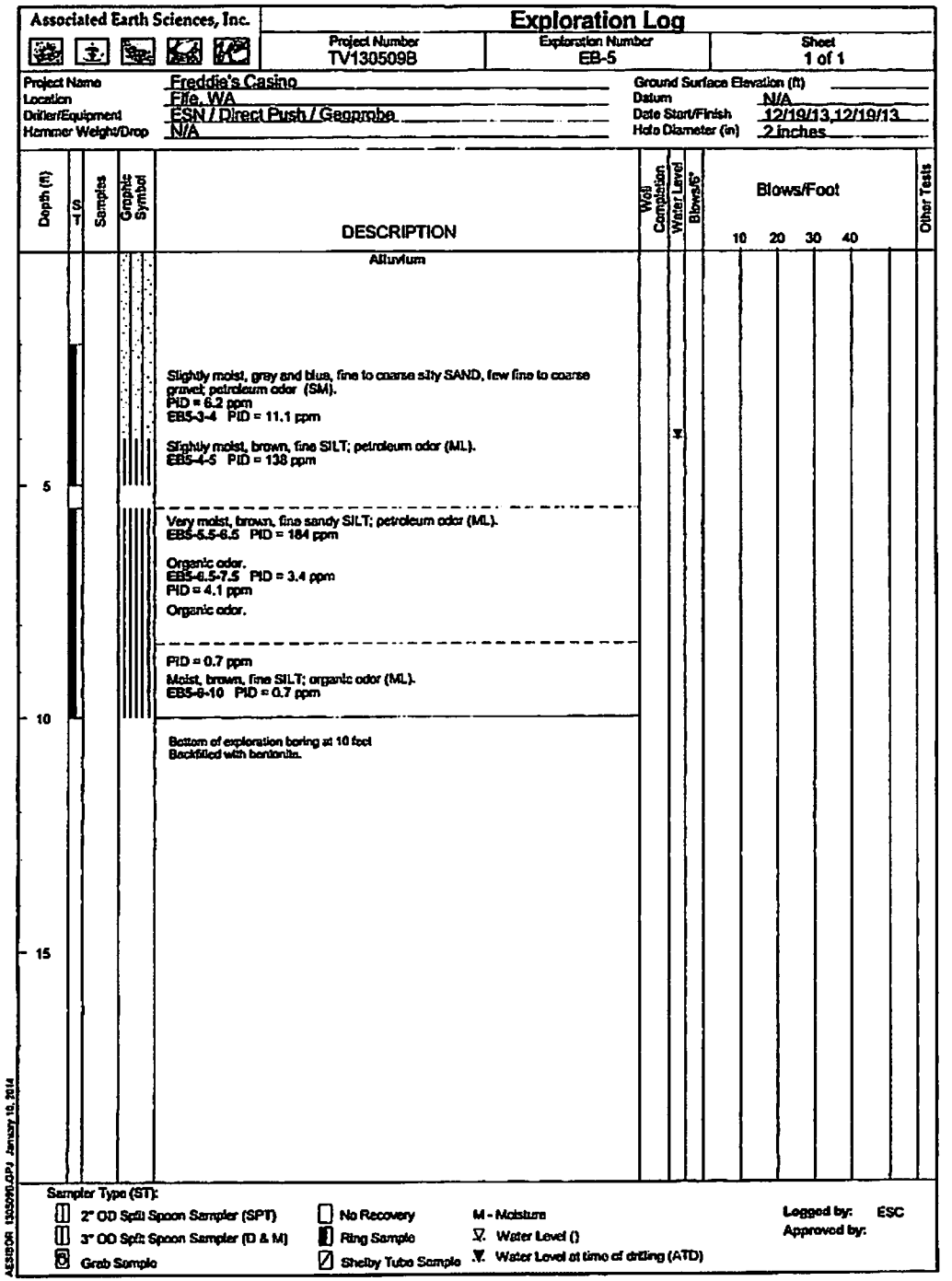

Associated Earth Sciences, Inc.

Exploration Log

Project Number	Exploration Number	Sheet
TV130509B	EB-5	1 of 1

Project Name	Freddie's Casino	Ground Surface Elevation (ft)	
Location	Fife, WA	Datum	N/A
Driller/Equipment	ESN / Direct Push / Geoprobe	Date Start/Finish	12/19/13,12/19/13
Hammer Weight/Drop	N/A	Hole Diameter (in)	2 inches

Depth (ft)	S T	Samples	Graphic Symbol	DESCRIPTION	Well Completion	Water Level	Blows/6"	Blows/Foot (10 20 30 40)	Other Tests
				Alluvium					
				Slightly moist, gray and blue, fine to coarse silty SAND, few fine to coarse gravel; petroleum odor (SM). PID = 6.2 ppm EB5-3-4 PID = 11.1 ppm					
				Slightly moist, brown, fine SILT; petroleum odor (ML). EB5-4-5 PID = 138 ppm		▼			
5									
				Very moist, brown, fine sandy SILT; petroleum odor (ML). EB5-5.5-6.5 PID = 184 ppm Organic odor. EB5-6.5-7.5 PID = 3.4 ppm PID = 4.1 ppm Organic odor.					
				PID = 0.7 ppm Moist, brown, fine SILT; organic odor (ML). EB5-9-10 PID = 0.7 ppm					
10				Bottom of exploration boring at 10 feet Backfilled with bentonite.					
15									

Sampler Type (ST):

- 2" OD Split Spoon Sampler (SPT)
- 3" OD Split Spoon Sampler (D & M)
- Grab Sample
- No Recovery
- Ring Sample
- Shelby Tube Sample
- M - Moisture
- ▽ Water Level ()
- ▼ Water Level at time of drilling (ATD)

Logged by: ESC
Approved by:

AESIBOR 130509B.GPJ January 10, 2014

Associated Earth Sciences, Inc.	Exploration Log		
	Project Number TV130509B	Exploration Number EB-6	Sheet 1 of 1

Project Name: Freddie's Casino
Location: Fife, WA
Driller/Equipment: ESN / Direct Push / Geoprobe
Hammer Weight/Drop: N/A

Ground Surface Elevation (ft):
Datum: N/A
Date Start/Finish: 12/19/13,12/19/13
Hole Diameter (in): 2 inches

Depth (ft)	ST	Samples	Graphic Symbol	DESCRIPTION	Well Completion	Water Level	Blows/6"	Blows/Foot (10 20 30 40)	Other Tests
				Alluvium					
				Slightly moist, brown, fine to coarse silty SAND, little fine to coarse gravel; slight petroleum odor (SM). EB6-3-4 PID = 3.9 ppm					
				Grades to brown.					
5				Grades to blue and gray. EB6-4-5 PID = 1.2 ppm		▽			
				Slightly moist, bray and blue, fine to medium silty SAND, few fine to coarse gravel; petroleum odor (SM). EB6-6-7 PID = 103 ppm					
				EB6-7-7.5 PID = 43.8 ppm					
				Moist, brown, fine SILT; petroleum odor (ML). EB6-7.5-8 PID = 5.5 ppm					
				Organic odor.					
				PID = 12.2 ppm					
10				EB6-9.5-10 PID = 5.8 ppm Wet, dark brown, fine SILT; slight petroleum odor (ML) EB6-10-11 PID = 0.6 ppm					
15				Bottom of exploration boring at 15 feet Standing water in 10 to 15 foot sleeve has sheen. Backfilled with bentonite.					

Sampler Type (ST):
- 2" OD Split Spoon Sampler (SPT)
- 3" OD Split Spoon Sampler (D & M)
- Grab Sample
- No Recovery
- Ring Sample
- Shelby Tube Sample

M - Moisture
▽ Water Level ()
▼ Water Level at time of drilling (ATD)

Logged by: ESC
Approved by:

AESIBOR 130509B.GPJ January 10, 2014

Associated Earth Sciences, Inc.

Exploration Log

Project Number	Exploration Number	Sheet
TV130509B	EB-7	1 of 1

Project Name: Freddie's Casino
Location: Fife, WA
Driller/Equipment: ESN / Direct Push / Geoprobe
Hammer Weight/Drop: N/A

Ground Surface Elevation (ft):
Datum: N/A
Date Start/Finish: 12/19/13,12/19/13
Hole Diameter (in): 2 inches

Depth (ft)	USCS	Samples	Graphic Symbol	DESCRIPTION	Well Completion	Water Level	Blows/6"	Blows/Foot (10 20 30 40)	Other Tests
				Alluvium					
				Slightly moist, brown, fine to coarse silty SAND, few fine gravel; no odor (SM). EB7-3.5-4 PID = 2.5 ppm EB7-4-5 PID = 1.9 ppm					
5				Slightly moist, gray, fine SILT; slight petroleum odor (ML). EB7-5.5-6 PID = 2.5 ppm		▼			
10				Bottom of exploration boring at 10 feet Water has a slight sheen. Backfilled with bentonite.					
15									

Sampler Type (ST):

- 2" OD Split Spoon Sampler (SPT)
- 3" OD Split Spoon Sampler (D & M)
- Grab Sample
- No Recovery
- Ring Sample
- Shelby Tube Sample

M - Moisture
Water Level ()
Water Level at time of drilling (ATD)

Logged by: ESC
Approved by:

AESIBOR 130509B.GPJ January 20, 2014

Associated Earth Sciences, Inc.

Exploration Log

Project Number	Exploration Number	Sheet
TV130509B	EB-8	1 of 1

Project Name: Freddie's Casino
Location: Fife, WA
Driller/Equipment: ESN / Direct Push / Geoprobe
Hammer Weight/Drop: N/A

Ground Surface Elevation (ft):
Datum: N/A
Date Start/Finish: 12/19/13,12/19/13
Hole Diameter (in): 2 inches

Depth (ft)	USCS	Samples	Graphic Symbol	DESCRIPTION	Well Completion	Water Level	Blows/6"	Blows/Foot (10 20 30 40)	Other Tests
				Alluvium					
				Slightly moist, brown, fine to coarse silty SAND; no odor (SM). PID = 0.0 ppm EB8-4-5 PID = 0.0 ppm					
5						▼			
				Moist, dark brown, fine SILT; organic odor (ML). EB8-8-9 PID = 0.0 ppm					
				Becomes slightly moist. PID = 0.0 ppm EB8-9-10 PID = 0.0 ppm					
10				Bottom of exploration boring at 10 feet Backfilled with bentonite.					
15									

Sampler Type (ST):
- 2" OD Split Spoon Sampler (SPT)
- 3" OD Split Spoon Sampler (D & M)
- Grab Sample
- No Recovery
- Ring Sample
- Shelby Tube Sample

M - Moisture
Water Level ()
Water Level at time of drilling (ATD)

Logged by: ESC
Approved by:

AESNDOR 130509B.GPJ January 10, 2014

Associated Earth Sciences, Inc.	Exploration Log		
	Project Number TV130509B	Exploration Number EB-9	Sheet 1 of 1

Project Name	Freddie's Casino	Ground Surface Elevation (ft)	
Location	Fife, WA	Datum	N/A
Driller/Equipment	ESN / Direct Push / Geoprobe	Date Start/Finish	12/19/13,12/19/13
Hammer Weight/Drop	N/A	Hole Diameter (in)	2 inches

Depth (ft)	ST	Samples	Graphic Symbol	DESCRIPTION	Well Completion	Water Level	Blows/6"	Blows/Foot 10 20 30 40	Other Tests
				Alluvium					
				Slightly moist, brown, fine to medium silty SAND, trace fine gravel; no odor (SM).					
				EB9-2-3 PID = 0.0 ppm					
				Slightly moist, gray and blue, fine to coarse silty SAND, little fine gravel; petroleum odor (SM).					
				EB9-3-4 PID = 0.4 ppm					
				PID = 0.0 ppm					
				Slightly moist, dark brown, fine SILT; organic odor (ML).					
5				EB9-4.5-5 PID = 0.0 ppm		▼			
				Slightly moist, gray, fine SILT; organic odor (ML).					
				EB9-5.5-6.5 PID = 0.0 ppm					
				Becomes moist.					
				PID = 0.0 ppm					
				EB9-7-7.5 PID = 0.0 ppm					
				Very moist, dark brown, fine SAND; organic odor (SW).					
				EB9-7.5-8 PID = 0.0 ppm					
				Slightly moist, brown, fine SILT; organic odor (ML).					
				EB9-9-10 PID = 0.0 ppm					
10				Organic odor.					
				Bottom of exploration boring at 10 feet					
				Backfilled with bentonite.					
15									

Sampler Type (ST):

- 2" OD Split Spoon Sampler (SPT)
- 3" OD Split Spoon Sampler (D & M)
- Grab Sample
- No Recovery
- Ring Sample
- Shelby Tube Sample

M - Moisture

- Water Level ()
- Water Level at time of drilling (ATD)

Logged by: ESC

Approved by:

AESBOR 130509B.GPJ January 10, 2014

Associated Earth Sciences, Inc.	Exploration Log		
	Project Number TV130509B	Exploration Number EB-10	Sheet 1 of 1

Project Name: Freddie's Casino
Location: Fife, WA
Driller/Equipment: ESN / Direct Push / Geoprobe
Hammer Weight/Drop: N/A

Ground Surface Elevation (ft):
Datum: N/A
Date Start/Finish: 12/19/13,12/19/13
Hole Diameter (in): 2 inches

Depth (ft)	USCS	Samples	Graphic Symbol	DESCRIPTION	Well Completion	Water Level	Blows/6"	Blows/Foot (10 20 30 40)	Other Tests
				Alluvium					
				Slightly moist, gray and blue, fine to medium silty SAND, few fine gravel; slight petroleum odor (SM).					
				EB10-4-4.5 PID = 20.0 ppm					
5				PID = 12.0 ppm		▼			
				Slightly moist, gray, fine SILT; no odor (ML).					
				EB10-7.5-8.5 PID = 0.0 ppm					
				PID = 0.0 ppm					
				EB10-9-10 PID = 0.0 ppm					
10				Bottom of exploration boring at 10 feet Backfilled with bentonite.					
15									

Sampler Type (ST):
- 2" OD Split Spoon Sampler (SPT)
- 3" OD Split Spoon Sampler (D & M)
- Grab Sample
- No Recovery
- Ring Sample
- Shelby Tube Sample

M - Moisture
▽ Water Level ()
▼ Water Level at time of drilling (ATD)

Logged by: ESC
Approved by:

AESBOR 1305098.GPJ January 20, 2014

Post-it® Fax Note 7671 | Date 10/6/00 | # of pages 4
To Einar Gundersen | From David Dinkum
Co./Dept. Amer. Eng. | Co. Krazan
Phone # | Phone #
Fax # | Fax #

2026

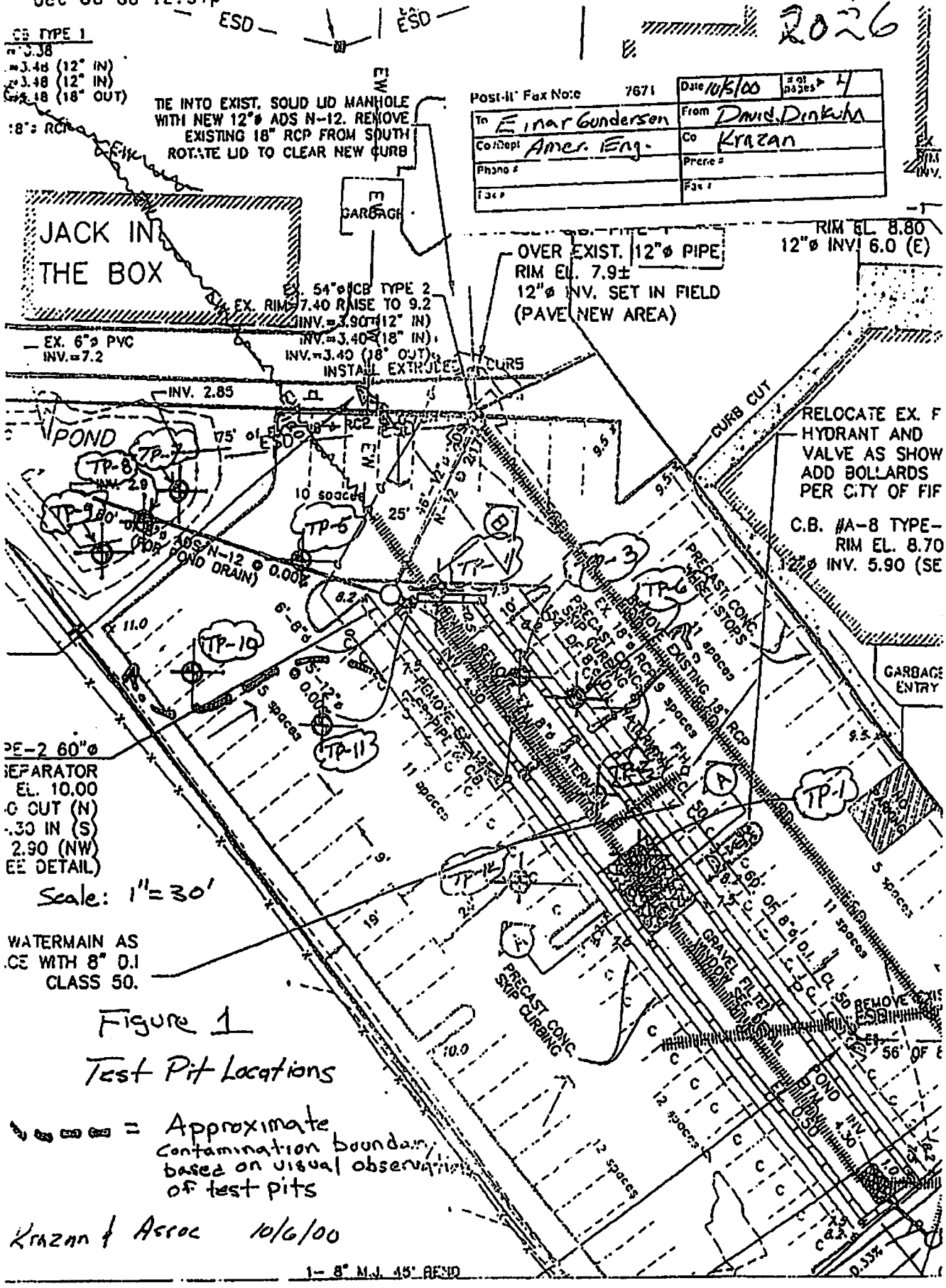

Figure 1

Test Pit Locations

= Approximate contamination boundary based on visual observation of test pits

Krazan & Assoc 10/6/00

Freddies Club Casino
Krazan / Associates

DLD 10/6/00 1/3
066-00148

Test Pit Logs

TP-1:	0'-3'	Gray sandy gravel; no odor
	3'-6'	Gray, clayey silt; no odor, no
	Bop@6'	groundwater observed.
TP-2:	0'-4'	Sandy gravel; no odor
	4'-8'	Brown clayey silt; no odor, groundwater
	Bop@8'	seepage observed from 6' to 7' in depth.
TP-3:	0'-8'	Gray, sandy gravel; strong gasoline odor,
	Bop@8'	no groundwater observed, heavy caving to 6'.
TP-4:	0'-10'	Gray, sandy gravel; strong gasoline
	Bop@10'	odor throughout, no groundwater observed due to heavy caving to 6', soil from bottom of pit appeared wet.
TP-5:	0'-3'	Gray, sandy gravel; strong gas odor
	3'-5'	Brown, silty sand; strong gas odor,
	Bop@5'	no groundwater observed.
TP-6:	0'-4'	Gray/brown, sandy gravel; moderate gas odor
	4'-5'	Brown silty sand; mild gas odor, no
	Bop@5'	ground water observed.

2/3

TP-7:	0'-4'	Gray, silty sand, strong gas odor
	Bop@4'	to 3', becomes slight odor at 4',
		no ground water observed
TP-8:	0'-3'	Gray, sandy silt; strong gas odor
		to 2', mild odor to 3'
	3'-3.5'	Gray, fine to med. sand; slight gas odor,
	Bop@3.5'	groundwater seeping in from 3' (Sheen)
TP-9:	0'-1'	Gray silt; med. gas odor
	1'-3'	Gray, clayey silt, slight gas odor
	3'-4'	Gray, medium sand, no gas odor,
	Bop@4'	groundwater seeping in from 3' (sheen)
TP-10	0'-3'	Brown sandy gravel; no odor
	3'-4'	Gray sandy gravel; slight gas odor
	4'-12'	Gray, fine sandy silt; slight to no
	Bop@12'	gas odor, after sitting open ~1 hour,
		slight wetting of side wall observed at
		10'
TP-11:	0-3'	Brown sandy gravel; no odor
	3'-4'	Gray sandy gravel; no odor
	4'-8'	Gray, fine sandy silt no odor
	8'-10'	Gray, fine to med sand; no odor,
	Bop@10'	groundwater observed at 8.5' (no sheen)

3/3

TP-12: 0'-3' Brown sandy gravel; no odor
3'-4' Gray sandy gravel; no odor
4'-9' Gray, fine sandy silt; no odor
9'-10' Gray, fine to med. sand; no odor,
BOP@10' no groundwater observed but sand @ bottom appeared wet.

Widener & Associates Transportation & Environmental Planning

DGK Inc. *1902 120th Place SE Suite 202 Everett, WA 98208-9262* *Tel (425)-332-3961*

October 18, 2018

Stacie Kelsey
WSDOT Local Programs
Olympic Region
PO Box 47440
Olympia, WA 98504-7440

Contaminated Soils Removal
I-5 / Port of Tacoma Road Interchange Improvements
City of Fife

Dear Stacie,

On the I-5 / Port of Tacoma Rd. Interchange Improvements project site concentrations of contaminated soil above MTCA cleanup levels within a biofiltration swale/regulated wetland running along the northwest side of the I-5 South off ramp ditch, were found. The location of contamination is part of a biofiltration swale which dates back to the original Port of Tacoma Rd. interchange construction. The biofiltration swale is also in a wetland as of a November 10, 2008 WSDOT prepared wetland delineation, a delineation which has also been reconfirmed by Widener & Associates as of April 2016. The biofiltration swale/wetland was designed to treat stormwater runoff from the southbound I-5 prior to discharge from the highway right of way. Currently the biofiltration swale/wetland is regulated by Ecology and the U.S. Army Corp. Of the seven institute soil samples taken from the area on August 8, 2018, five of the results came back with high levels of diesel range organics and heavy oil. While this area does have soil sample concentrations below the MTCA Method A cleanup level, the five adjacent samples show levels above the 2000 mg/kg diesel range organics and heavy oils Method A clean up level for unrestricted land uses as listed in the MTCA Table 740-1. Therefore, on August 29, 2018, the Tacoma-Pierce County Health Department permitted the excavation and hauling of 1000 cubic tons of contaminated material to the LRI Landfill in Eatonville, WA (See Appendix A for WDA Authorization and Application Packet).

On August 23, 2018 the boundaries of contamination were staked out in the field and on September 18, 2018, excavation and hauling of the contaminated material began. A representative from Widener & Associates who is familiar with petroleum contamination was on-site during excavation activities. All soils showing visual or olfactory cues indicating potential petroleum contamination were pointed out to the contractor, excavated and hauled off to the LRI Landfill by Tunisia trucking.



Photo 1: Staking locations of contaminated soil boundaries.



Photo 2: Excavation of contaminated soil from the biofiltration swale/regulated wetland along the I-5 South off ramp.

After contaminated soil was excavated, approximately three to four feet down and removed, five additional soil samples were taken to verify that all contaminated material was hauled off. See Appendix B for the full-size non-detect soil sample locations map along with the Spectra report of the test results. These five soil samples were only analyzed for diesel range organics and heavy oil since these were the analysis which

originally tested above MTCA Method A cleanup standards (See Table 1 for summary of all the test result data). Photo 3 provides a location map for both sets of soil samples. The contaminated samples testing above MTCA Method A clean up standards and the second set of samples taken after the contaminated soil was removed.

Table 1: Soil Sample Test Results of Remaining Soil After Excavation of Contaminated Soil

Analyte	ED Clean 1	ED Clean 2	ED Clean 3	ED Clean 4	ED Clean 5
Diesel	<10 mg/Kg	<10 mg/Kg	<10 mg/Kg	<10 mg/Kg	<10 mg/Kg
Oil	<50 mg/Kg	<50 mg/Kg	<50 mg/Kg	<50 mg/Kg	<50 mg/Kg
Gasoline	<5 mg/Kg	<5 mg/Kg	<5 mg/Kg	<5 mg/Kg	<5 mg/Kg
HCID- Oil	<100 mg/Kg	<100 mg/Kg	<100 mg/Kg	<100 mg/Kg	<100 mg/Kg
HICD-Diesel	<50 mg/Kg	<50 mg/Kg	<50 mg/Kg	<50 mg/Kg	<50 mg/Kg



Photo 3: Soil sample locations for contaminated soils tested before and after removal.

The remaining exposed soils within the biofiltration swale/wetland were then covered with two to three feet of quarry spalls, for final stabilization and erosion control over the winter.



Photo 4: Backfilling the excavated contamination areas with quarry spalls.

Based on the best professional judgement of Widener and Associates, this memorandum documents the appropriate level of clean up necessary to have reasonably mitigated for the contamination found within the project site. If any additional information is needed please contact Jordan Widener at (510) 725-2291.

Sincerely,

Jordan Widener
Widener & Associates

Appendix A – WDA Authorization and Application Packet

$165.00

Anthony L-T Chen, MD, MPH, Director of Health

Tacoma-Pierce County Health Department
Healthy People in Healthy Communities
www.tpchd.org

No. 2255

WASTE DISPOSAL AUTHORIZATION

(**XX**) Non-Asbestos (**XX**) **New**
( ) Asbestos (PSCAA Case # _____) ( ) Renewal

A. Generator Name: WSDOT– Port of Tacoma Road Project
B. Generator Address: Port of Tacoma Road near I-5 South bound ramp, Fife, WA
C. Transporter Name: Tunista
D. Technical Contact: Jordan Widener, Widener & Associates Phone: 510-725-2291
E. Waste Description: Petroleum Contaminated Soil
( ) Sludge (**XX**) Solid (**XX**) PCS ( ) Other
F. Authorized Quantity: **1000 Tons**
G. **Actual Quantity (Filled in upon disposal):** _____
H. Multiple Loads: (**XX**) Yes ( ) No
I. Dates of Disposal: August 28, 2018 through December 31, 2018
J. Testing: TPH; VOC's, Semi VOC's, TCLP & Total Metals; PCB's; pH; paint filter test
K. Reviewed by Department of Ecology: ( ) Yes (**XX**) No
L. Disposal/Transportation Requirements: **A copy of this WDA must be transported with EACH load of waste and presented to the LRI Landfill Scalehouse Operator. Soils that are not suitable for use as daily cover and shall be directly buried (disposed of) in the landfill. Loads shall be covered during transport to the landfill to prevent fugitive emissions of contaminated soils. Load sizes shall comply with conditional-use and solid waste permit criteria.**
M. Facility: (**XX**) **LRI Landfill (304th Street LF), 30919 Meridian Street, Eatonville, WA**

CERTIFICATION

I hereby certify that I have personally examined and am familiar with the information submitted in this document and any supporting material. Based on my inquiry of those individuals immediately responsible for obtaining the information, the information submitted is true, accurate and complete to the best of my knowledge and ability and that all known and suspected hazards have been disclosed. I agree that the generator and/or transporter will abide by all conditions specified in line (L) or any attachments thereto.

08/29/18 Technical Contact _____
Date Title Signature

APPROVED

AUG 28 2018

TACOMA-PIERCE COUNTY HEALTH DEPT.
ENVIRONMENTAL HEALTH DIV.
For Official Use Only

AUTHORIZED BY:

Dan Watts

Dan Watts, TPCHD 253-798-3512

Cc. LRI LF Scalehouse via Fax – 253 875 7205

Waste Disposal Authorization Application

Tacoma-Pierce County Health Department
Healthy People in Healthy Communities

We require the information below to determine if this waste is acceptable for disposal at the City of Tacoma Landfill, the LRI Landfill, the Wm Dickson Waller Road Landfill, or other permitted solid waste facilities. It is unlikely that you will be able to respond in the space provided. Feel free to modify the format or address the information on additional pages. Include all the information requested below and email, fax or mail to:

Date
08/27/18

Site/Generator Name
Port of Tacoma Road Interchange Project / WSDOT

Site Owner Name
WSDOT

Email ehsolidwaste@tpchd.org
Fax (253) 798-6498
Tacoma-Pierce County Health Department
3629 South D Street MS 1045
Waste Management
Tacoma, WA 98418-6813

Describe the location where the waste originated (site address, physical location, company name, project name, etc.)
The contaminated sediment is from a section of a biofiltration swale/regulated wetland, along the I-5 south bond off ramp adjacent to Jack-in-the Box along Pacific Hwy E

Transporter Name
Tunista

Technical Contact/Consultant Name
Jordan Widener

Proposed Solid Waste Disposal/Treatment Facility
LRI Landfill

Describe the site history (if applicable).
The site is part of a biofiltration swale which dates back to the original Interchange construction. The biofiltration swale is also in a wetland as of a Nov. 10th, 2008 WSDOT prepared wetland delineation, a delineation which has also been reconfirmed by Widener & Associates as of April, 2016. The biofiltration swale/wetland was designed to treat stormwater runoff from southbound I-5 prior to discharge from the highway right of way. Currently the biofiltration swale/wetland is regulated by Ecology and the U.S. Army Corp.

Describe the source of the waste, or how the waste is generated.
The source of the waste sediment is from a engineered biofiltration swale, which has also been classified as a wetland as of a Nov. 10th, 2008 WSDOT prepared wetland delineation. This delineation was reconfirmed by Widener & Associates April of 2016. Sediments from the biofiltration swale/wetland which have trapped contaminates, are being removed to decommission a portion of the biofiltration swale and replace it with a culverted conveyance to accommodate interchange reconstruction.

Projected Quantity or Volume of Waste (tons or cubic yards generated per month, quarter, year, once, etc.)
One time disposal of 500 or less cubic yards of soils.

Describe the sampling method(s) and/or submit a sampling plan.
Institute samples were taken according to the number of samples recommended by the table found in the WDA Required Analysis/Analysis Conducted form. See attached PDF graphics which provide an areal view of the sampled locations which tested below MTCA clean up standards and the samples which tested above MTCA clean up standards.

Waste Disposal Authorization Application

Tacoma-Pierce County Health Department
Healthy People in Healthy Communities

Describe and justify the number of samples per volume of waste. It is the number of samples dictated by the volume of waste found in the table on the WDA Required Analysis/Analysis Conducted form.
Describe and justify the parameters selected for analysis. It is the analysis listed on the WDA Required Analysis/Analysis Conducted form.

Please attach or enclose:

- analytical results
- chain of custody forms
- a sampling plan
- any other documents relevant to the review of the site, facility and/or waste being characterized

By my signature below, I certify that the information presented in this application is true and complete to the best of my knowledge.

Applicant Name Jordan Widener	**Applicant Title** Environmental Consultant
Applicant Signature 	**Date** 08/21/18
Company Name Widener & Associates	**Company Address** 1902 120th Pl SE, Everett, WA 98208
Phone Number 510-725-2291	**Fax Number**
Email Address jordancw@prodigy.net	

Waste Disposal Authorization
Required Analysis/Analysis Conducted

Tacoma-Pierce County Health Department
Healthy People in Healthy Communities

Date _08/21/18___ Site/Generator Name __Port of Tacoma Road Interchange Project / WSDOT_

Description of Waste ___Soil Matrix_____

Analytical results must be submitted to Tacoma-Pierce County Health Department's Waste Management Program prior to disposal of waste at a permitted solid waste facility located in Pierce County. The number of samples is dictated by the volume of waste and can be found in the table below.

VOLUME (cubic yards)	NUMBER OF SAMPLES
0 - 25	2
26 – 100	3
101 – 500	5
501 - 1000	7
1001 – 2000	10
One (1) additional sample for every 500 cubic yards of material over 2000 cubic yards.	

The parameter(s) and analytical method(s) indicated below are required.

PARAMETER	ANALYTICAL METHOD	YES/NO	SAMPLE TYPE
Total Metals (RCRA 8)	EPA #6010	Yes	soil
TCLP Metals (RCRA 8)	EPA #1311/6010	Yes	soil
Total Petroleum Hydrocarbons	WTPH-HCID, WTPH-G, WTPH-D, WTPH-418.1 Modified, WTPH-G or WTPH-D Extended	Yes	soil
Volatile Organics	EPA #8010 (Halogenated), 8020 (BTEX), 8240	Yes	soil
Semi-volatile Organics	EPA #8270, 8310 (PAH's)	Yes	soil
PCB's	EPA #8080, 8140	Yes	soil
TCLP Volatiles & Semi		No	
Paint Filter Test	EPA #9095	Yes	soil
pH	EPA #9040, 9045 (soil)	Yes	soil

Forward analytical results to:

Tacoma-Pierce County Health Department
Waste Management Program
3629 South D Street MS 1045
Tacoma, WA 98418

Email ehsolidwaste@tpchd.org
Fax (253) 798-6498

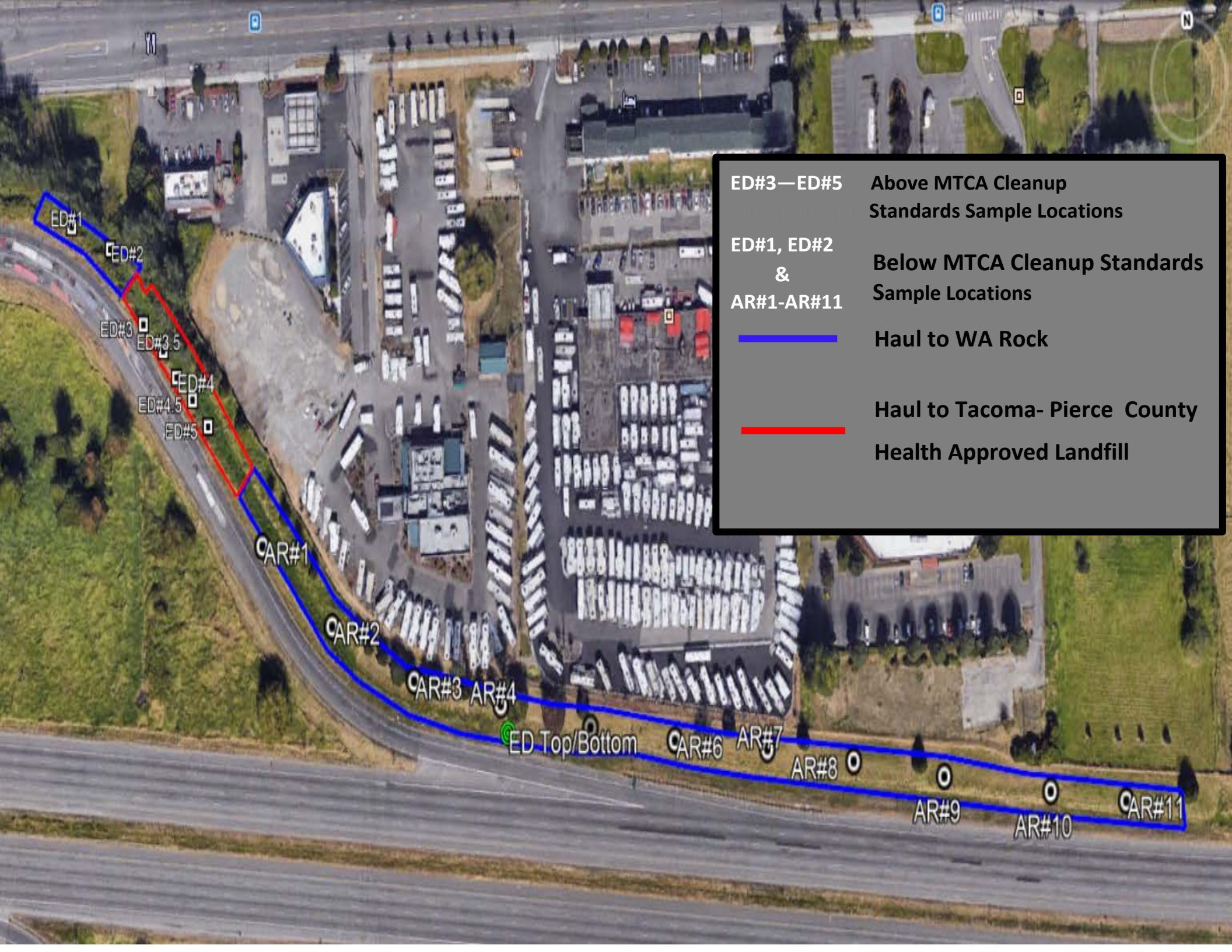
ED#1
ED#2
ED#3
ED#3.5
ED#4
ED#4.5
ED#5
AR#1
AR#2
AR#3
AR#4
ED Top/Bottom
AR#6
AR#7
AR#8
AR#9
AR#10
AR#11
ED#3—ED#5
Above MTCA Cleanup Standards Sample Locations
ED#1, ED#2 & AR#1-AR#11
Below MTCA Cleanup Standards Sample Locations
Haul to WA Rock
Haul to Tacoma- Pierce County Health Approved Landfill

Diesel and Heavy Oil Test Results & Sample Locations



ED#1 – Diesel: 41.3 Heavy Oil: 861

ED#2 – Diesel: 117 Heavy Oil: 1,830

ED#3 – Diesel: 1,690 Heavy Oil: 11,000

ED#3.5 – Diesel: 49.5 Heavy Oil: 439

ED#4 – Diesel: 576 Heavy Oil: 6,500

ED#4.5 – Diesel: 474 Heavy Oil: 4,740

ED#5 – Diesel: 51.3 Heavy Oil: 2,620

Parts Per Million

3600 Fremont Ave. N.
Seattle, WA 98103
T: (206) 352-3790
F: (206) 352-7178
info@fremontanalytical.com

Widener & Associates
Jordan Widener
10108 32nd Ave W
Everett, WA 98204

RE: POT Rd. Interchange
Work Order Number: 1808113

August 20, 2018

Attention Jordan Widener:

Fremont Analytical, Inc. received 8 sample(s) on 8/9/2018 for the analyses presented in the following report.

Diesel and Heavy Oil by NWTPH-Dx/Dx Ext.
Gasoline by NWTPH-Gx
Mercury (SW7470) with TCLP Extraction (EPA 1311)
Mercury by EPA Method 7471
Metals (EPA 200.8) with TCLP Extraction (EPA 1311)
Paint Filter by EPA Method 9095B
pH by EPA Method 9045
Polychlorinated Biphenyls (PCB) by EPA 8082
Sample Moisture (Percent Moisture)
Semi-Volatile Organic Compounds by EPA Method 8270
SVOC (SW8270) with TCLP Extraction (EPA 1311)
Total Metals by EPA Method 6020
Volatile Organic Compounds by EPA Method 8260C
Volatile Organic Compounds by SW8260/TCLP ZHE

This report consists of the following:

- Case Narrative
- Analytical Results
- Applicable Quality Control Summary Reports
- Chain of Custody

All analyses were performed consistent with the Quality Assurance program of Fremont Analytical, Inc. Please contact the laboratory if you should have any questions about the results.

Thank you for using Fremont Analytical.

Sincerely,

DoD/ELAP Certification #L17-135, ISO/IEC 17025:2005
ORELAP Certification: WA 100009-007 (NELAP Recognized)



Chelsea Ward
Project Manager

CLIENT: Widener & Associates
Project: POT Rd. Interchange
Work Order: 1808113

Work Order Sample Summary

Lab Sample ID	Client Sample ID	Date/Time Collected	Date/Time Received
1808113-001	ED #1	08/09/2018 9:02 AM	08/09/2018 3:31 PM
1808113-002	ED #2	08/09/2018 9:20 AM	08/09/2018 3:31 PM
1808113-003	ED #3	08/09/2018 9:28 AM	08/09/2018 3:31 PM
1808113-004	ED #3.5	08/09/2018 10:17 AM	08/09/2018 3:31 PM
1808113-005	ED #4	08/09/2018 9:33 AM	08/09/2018 3:31 PM
1808113-006	ED #4.5	08/09/2018 10:11 AM	08/09/2018 3:31 PM
1808113-007	ED #5	08/09/2018 10:05 AM	08/09/2018 3:31 PM
1808113-008	Trip Blank	08/08/2018 5:44 PM	08/09/2018 3:31 PM

Case Narrative

WO#: **1808113**
Date: **8/20/2018**

CLIENT: Widener & Associates
Project: POT Rd. Interchange

I. SAMPLE RECEIPT:
Samples receipt information is recorded on the attached Sample Receipt Checklist.

II. GENERAL REPORTING COMMENTS:
Results are reported on a wet weight basis unless dry-weight correction is denoted in the units field on the analytical report ("mg/kg-dry" or "ug/kg-dry").

Matrix Spike (MS) and MS Duplicate (MSD) samples are tested from an analytical batch of "like" matrix to check for possible matrix effect. The MS and MSD will provide site specific matrix data only for those samples which are spiked by the laboratory. The sample chosen for spike purposes may or may not have been a sample submitted in this sample delivery group. The validity of the analytical procedures for which data is reported in this analytical report is determined by the Laboratory Control Sample (LCS) and the Method Blank (MB). The LCS and the MB are processed with the samples and the MS/MSD to ensure method criteria are achieved throughout the entire analytical process.

III. ANALYSES AND EXCEPTIONS:
Exceptions associated with this report will be footnoted in the analytical results page(s) or the quality control summary page(s) and/or noted below.
Prep Comments for METHOD (PREP-PCB-S), SAMPLE (1808113-002A) required Florisil Cleanup Procedure (Using Method No 3620C).
Prep Comments for METHOD (PREP-PCB-S), SAMPLE (1808113-002A) required Acid Cleanup Procedure (Using Method No 3665A).
Prep Comments for METHOD (PREP-PCB-S), SAMPLE (1808113-001A) required Acid Cleanup Procedure (Using Method No 3665A).
Prep Comments for METHOD (PREP-PCB-S), SAMPLE (1808113-001A) required Florisil Cleanup Procedure (Using Method No 3620C).
Prep Comments for METHOD (PREP-PCB-S), SAMPLE (1808113-003A) required Florisil Cleanup Procedure (Using Method No 3620C).
Prep Comments for METHOD (PREP-PCB-S), SAMPLE (1808113-003A) required Acid Cleanup Procedure (Using Method No 3665A).
Prep Comments for METHOD (PREP-PCB-S), SAMPLE (1808113-004A) required Acid Cleanup Procedure (Using Method No 3665A).
Prep Comments for METHOD (PREP-PCB-S), SAMPLE (1808113-004A) required Florisil Cleanup Procedure (Using Method No 3620C).
Prep Comments for METHOD (PREP-PCB-S), SAMPLE (1808113-005A) required Florisil Cleanup Procedure (Using Method No 3620C).
Prep Comments for METHOD (PREP-PCB-S), SAMPLE (1808113-005A) required Acid Cleanup Procedure (Using Method No 3665A).
Prep Comments for METHOD (PREP-PCB-S), SAMPLE (1808113-006A) required Florisil Cleanup Procedure (Using Method No 3620C).
Prep Comments for METHOD (PREP-PCB-S), SAMPLE (1808113-006A) required Acid Cleanup Procedure (Using Method No 3665A).
Prep Comments for METHOD (PREP-PCB-S), SAMPLE (1808113-007A) required Acid Cleanup Procedure (Using Method No 3665A).
Prep Comments for METHOD (PREP-PCB-S), SAMPLE (1808113-007A) required Florisil Cleanup Procedure (Using Method No 3620C).

Qualifiers:

* - Flagged value is not within established control limits
B - Analyte detected in the associated Method Blank
D - Dilution was required
E - Value above quantitation range
H - Holding times for preparation or analysis exceeded
I - Analyte with an internal standard that does not meet established acceptance criteria
J - Analyte detected below Reporting Limit
N - Tentatively Identified Compound (TIC)
Q - Analyte with an initial or continuing calibration that does not meet established acceptance criteria (<20%RSD, <20% Drift or minimum RRF)
S - Spike recovery outside accepted recovery limits
ND - Not detected at the Reporting Limit
R - High relative percent difference observed

Acronyms:

%Rec - Percent Recovery
CCB - Continued Calibration Blank
CCV - Continued Calibration Verification
DF - Dilution Factor
HEM - Hexane Extractable Material
ICV - Initial Calibration Verification
LCS/LCSD - Laboratory Control Sample / Laboratory Control Sample Duplicate
MB or MBLANK - Method Blank
MDL - Method Detection Limit
MS/MSD - Matrix Spike / Matrix Spike Duplicate
PDS - Post Digestion Spike
Ref Val - Reference Value
RL - Reporting Limit
RPD - Relative Percent Difference
SD - Serial Dilution
SGT - Silica Gel Treatment
SPK - Spike
Surr - Surrogate

Analytical Report

Work Order: **1808113**
Date Reported: **8/20/2018**

Client: Widener & Associates
Collection Date: 8/9/2018 9:02:00 AM
Project: POT Rd. Interchange
Lab ID: 1808113-001
Matrix: Soil
Client Sample ID: **ED #1**

Analyses	Result	RL	Qual	Units	DF	Date Analyzed
Polychlorinated Biphenyls (PCB) by EPA 8082				Batch ID: 21563		Analyst: SB
Aroclor 1016	ND	0.194		mg/Kg-dry	1	8/10/2018 7:06:36 PM
Aroclor 1221	ND	0.194		mg/Kg-dry	1	8/10/2018 7:06:36 PM
Aroclor 1232	ND	0.194		mg/Kg-dry	1	8/10/2018 7:06:36 PM
Aroclor 1242	ND	0.194		mg/Kg-dry	1	8/10/2018 7:06:36 PM
Aroclor 1248	ND	0.194		mg/Kg-dry	1	8/10/2018 7:06:36 PM
Aroclor 1254	ND	0.194		mg/Kg-dry	1	8/10/2018 7:06:36 PM
Aroclor 1260	ND	0.194		mg/Kg-dry	1	8/10/2018 7:06:36 PM
Aroclor 1262	ND	0.194		mg/Kg-dry	1	8/10/2018 7:06:36 PM
Aroclor 1268	ND	0.194		mg/Kg-dry	1	8/10/2018 7:06:36 PM
Total PCBs	ND	0.194		mg/Kg-dry	1	8/10/2018 7:06:36 PM
Surr: Decachlorobiphenyl	94.1	30.8 - 168		%Rec	1	8/10/2018 7:06:36 PM
Surr: Tetrachloro-m-xylene	79.2	30.3 - 157		%Rec	1	8/10/2018 7:06:36 PM
Diesel and Heavy Oil by NWTPH-Dx/Dx Ext.				Batch ID: 21562		Analyst: SB
Diesel (Fuel Oil)	ND	36.3		mg/Kg-dry	1	8/11/2018 1:17:05 AM
Diesel Range Organics (C12-C24)	41.3	36.3		mg/Kg-dry	1	8/11/2018 1:17:05 AM
Heavy Oil	861	90.6		mg/Kg-dry	1	8/11/2018 1:17:05 AM
Surr: 2-Fluorobiphenyl	70.7	50 - 150		%Rec	1	8/11/2018 1:17:05 AM
Surr: o-Terphenyl	85.1	50 - 150		%Rec	1	8/11/2018 1:17:05 AM
Semi-Volatile Organic Compounds by EPA Method 8270				Batch ID: 21565		Analyst: IH
Phenol	ND	190		µg/Kg-dry	1	8/13/2018 3:13:22 PM
Bis(2-chloroethyl) ether	ND	190		µg/Kg-dry	1	8/13/2018 3:13:22 PM
2-Chlorophenol	ND	190		µg/Kg-dry	1	8/13/2018 3:13:22 PM
1,3-Dichlorobenzene	ND	142		µg/Kg-dry	1	8/13/2018 3:13:22 PM
1,4-Dichlorobenzene	ND	142		µg/Kg-dry	1	8/13/2018 3:13:22 PM
1,2-Dichlorobenzene	ND	142		µg/Kg-dry	1	8/13/2018 3:13:22 PM
Benzyl alcohol	ND	190	Q	µg/Kg-dry	1	8/13/2018 3:13:22 PM
2-Methylphenol (o-cresol)	ND	190	Q	µg/Kg-dry	1	8/13/2018 3:13:22 PM
Hexachloroethane	ND	190		µg/Kg-dry	1	8/13/2018 3:13:22 PM
N-Nitrosodi-n-propylamine	ND	190		µg/Kg-dry	1	8/13/2018 3:13:22 PM
Nitrobenzene	ND	190		µg/Kg-dry	1	8/13/2018 3:13:22 PM
Isophorone	ND	190		µg/Kg-dry	1	8/13/2018 3:13:22 PM
3&4-Methylphenol (m, p-cresol)	ND	190		µg/Kg-dry	1	8/13/2018 3:13:22 PM
2-Nitrophenol	ND	190		µg/Kg-dry	1	8/13/2018 3:13:22 PM

NOTES:
DRO - Indicates the presence of unresolved compounds eluting from dodecane through tetracosane (~C12-C24).

Client: Widener & Associates
Collection Date: 8/9/2018 9:02:00 AM
Project: POT Rd. Interchange
Lab ID: 1808113-001
Matrix: Soil
Client Sample ID: **ED #1**

Semi-Volatile Organic Compounds by EPA Method 8270

Batch ID: 21565 Analyst: IH

Analyses	Result	RL	Qual	Units	DF	Date Analyzed
2,4-Dimethylphenol	ND	190	Q	µg/Kg-dry	1	8/13/2018 3:13:22 PM
Bis(2-chloroethoxy)methane	ND	142		µg/Kg-dry	1	8/13/2018 3:13:22 PM
2,4-Dichlorophenol	ND	190		µg/Kg-dry	1	8/13/2018 3:13:22 PM
1,2,4-Trichlorobenzene	ND	142		µg/Kg-dry	1	8/13/2018 3:13:22 PM
Naphthalene	ND	94.8		µg/Kg-dry	1	8/13/2018 3:13:22 PM
4-Chloroaniline	ND	142		µg/Kg-dry	1	8/13/2018 3:13:22 PM
Hexachlorobutadiene	ND	142		µg/Kg-dry	1	8/13/2018 3:13:22 PM
4-Chloro-3-methylphenol	ND	379	Q	µg/Kg-dry	1	8/13/2018 3:13:22 PM
2-Methylnaphthalene	ND	94.8		µg/Kg-dry	1	8/13/2018 3:13:22 PM
1-Methylnaphthalene	ND	94.8		µg/Kg-dry	1	8/13/2018 3:13:22 PM
Hexachlorocyclopentadiene	ND	190		µg/Kg-dry	1	8/13/2018 3:13:22 PM
2,4,6-Trichlorophenol	ND	190		µg/Kg-dry	1	8/13/2018 3:13:22 PM
2,4,5-Trichlorophenol	ND	190		µg/Kg-dry	1	8/13/2018 3:13:22 PM
2-Chloronaphthalene	ND	142		µg/Kg-dry	1	8/13/2018 3:13:22 PM
2-Nitroaniline	ND	190		µg/Kg-dry	1	8/13/2018 3:13:22 PM
Acenaphthene	ND	94.8		µg/Kg-dry	1	8/13/2018 3:13:22 PM
Dimethylphthalate	531	190		µg/Kg-dry	1	8/13/2018 3:13:22 PM
2,6-Dinitrotoluene	ND	190		µg/Kg-dry	1	8/13/2018 3:13:22 PM
Acenaphthylene	ND	94.8		µg/Kg-dry	1	8/13/2018 3:13:22 PM
2,4-Dinitrophenol	ND	995		µg/Kg-dry	1	8/13/2018 3:13:22 PM
Dibenzofuran	ND	142		µg/Kg-dry	1	8/13/2018 3:13:22 PM
2,4-Dinitrotoluene	ND	190		µg/Kg-dry	1	8/13/2018 3:13:22 PM
4-Nitrophenol	ND	948		µg/Kg-dry	1	8/13/2018 3:13:22 PM
Fluorene	ND	94.8		µg/Kg-dry	1	8/13/2018 3:13:22 PM
4-Chlorophenyl phenyl ether	ND	142		µg/Kg-dry	1	8/13/2018 3:13:22 PM
Diethylphthalate	ND	190		µg/Kg-dry	1	8/13/2018 3:13:22 PM
4,6-Dinitro-2-methylphenol	ND	379		µg/Kg-dry	1	8/13/2018 3:13:22 PM
4-Bromophenyl phenyl ether	ND	142		µg/Kg-dry	1	8/13/2018 3:13:22 PM
Hexachlorobenzene	ND	142		µg/Kg-dry	1	8/13/2018 3:13:22 PM
Pentachlorophenol	ND	190		µg/Kg-dry	1	8/13/2018 3:13:22 PM
Phenanthrene	ND	94.8		µg/Kg-dry	1	8/13/2018 3:13:22 PM
Anthracene	ND	94.8		µg/Kg-dry	1	8/13/2018 3:13:22 PM
Carbazole	ND	142		µg/Kg-dry	1	8/13/2018 3:13:22 PM
Di-n-butylphthalate	ND	190		µg/Kg-dry	1	8/13/2018 3:13:22 PM
Fluoranthene	ND	94.8		µg/Kg-dry	1	8/13/2018 3:13:22 PM
Pyrene	ND	94.8		µg/Kg-dry	1	8/13/2018 3:13:22 PM
Butyl Benzylphthalate	ND	190		µg/Kg-dry	1	8/13/2018 3:13:22 PM
bis(2-Ethylhexyl)adipate	ND	190		µg/Kg-dry	1	8/13/2018 3:13:22 PM
Benz(a)anthracene	ND	94.8		µg/Kg-dry	1	8/13/2018 3:13:22 PM

Client: Widener & Associates
Collection Date: 8/9/2018 9:02:00 AM
Project: POT Rd. Interchange
Lab ID: 1808113-001
Matrix: Soil
Client Sample ID: **ED #1**

Analyses	Result	RL	Qual	Units	DF	Date Analyzed
Semi-Volatile Organic Compounds by EPA Method 8270				Batch ID: 21565		Analyst: IH
Chrysene	ND	94.8		µg/Kg-dry	1	8/13/2018 3:13:22 PM
bis (2-Ethylhexyl) phthalate	380	190		µg/Kg-dry	1	8/13/2018 3:13:22 PM
Di-n-octyl phthalate	ND	190		µg/Kg-dry	1	8/13/2018 3:13:22 PM
Benzo(b)fluoranthene	ND	94.8		µg/Kg-dry	1	8/13/2018 3:13:22 PM
Benzo(k)fluoranthene	ND	94.8		µg/Kg-dry	1	8/13/2018 3:13:22 PM
Benzo(a)pyrene	ND	94.8		µg/Kg-dry	1	8/13/2018 3:13:22 PM
Indeno(1,2,3-cd)pyrene	ND	94.8		µg/Kg-dry	1	8/13/2018 3:13:22 PM
Dibenz(a,h)anthracene	ND	94.8		µg/Kg-dry	1	8/13/2018 3:13:22 PM
Benzo(g,h,i)perylene	ND	94.8		µg/Kg-dry	1	8/13/2018 3:13:22 PM
Surr: 2,4,6-Tribromophenol	121	14.8 - 165		%Rec	1	8/13/2018 3:13:22 PM
Surr: 2-Fluorobiphenyl	75.0	17.8 - 151		%Rec	1	8/13/2018 3:13:22 PM
Surr: Nitrobenzene-d5	70.0	12.5 - 163		%Rec	1	8/13/2018 3:13:22 PM
Surr: Phenol-d6	86.5	11.6 - 133		%Rec	1	8/13/2018 3:13:22 PM
Surr: p-Terphenyl	111	22 - 176		%Rec	1	8/13/2018 3:13:22 PM

NOTES:
Q - Indicates an analyte with a continuing calibration that does not meet established acceptance criteria (<20%RSD, <20% Drift)

SVOC (SW8270) with TCLP Extraction (EPA 1311)				Batch ID: 21591		Analyst: SG
Phenol	ND	2.02		µg/L	1	8/16/2018 6:08:55 PM
2-Chlorophenol	ND	1.01		µg/L	1	8/16/2018 6:08:55 PM
1,3-Dichlorobenzene	ND	1.01		µg/L	1	8/16/2018 6:08:55 PM
1,4-Dichlorobenzene	ND	1.01		µg/L	1	8/16/2018 6:08:55 PM
1,2-Dichlorobenzene	ND	1.01		µg/L	1	8/16/2018 6:08:55 PM
Benzyl alcohol	ND	1.01	Q	µg/L	1	8/16/2018 6:08:55 PM
Bis(2-chloroethyl) ether	ND	2.02		µg/L	1	8/16/2018 6:08:55 PM
2-Methylphenol (o-cresol)	ND	1.01		µg/L	1	8/16/2018 6:08:55 PM
Hexachloroethane	ND	1.01		µg/L	1	8/16/2018 6:08:55 PM
N-Nitrosodi-n-propylamine	ND	1.01		µg/L	1	8/16/2018 6:08:55 PM
Nitrobenzene	ND	2.02		µg/L	1	8/16/2018 6:08:55 PM
Isophorone	ND	1.01		µg/L	1	8/16/2018 6:08:55 PM
3&4-Methylphenol (m, p-cresol)	ND	1.01	Q*	µg/L	1	8/16/2018 6:08:55 PM
2-Nitrophenol	ND	2.02		µg/L	1	8/16/2018 6:08:55 PM
2,4-Dimethylphenol	ND	1.01		µg/L	1	8/16/2018 6:08:55 PM
Bis(2-chloroethoxy)methane	ND	1.01		µg/L	1	8/16/2018 6:08:55 PM
2,4-Dichlorophenol	ND	2.02		µg/L	1	8/16/2018 6:08:55 PM
1,2,4-Trichlorobenzene	ND	1.01		µg/L	1	8/16/2018 6:08:55 PM
Naphthalene	ND	0.505		µg/L	1	8/16/2018 6:08:55 PM
4-Chloroaniline	ND	5.05		µg/L	1	8/16/2018 6:08:55 PM

Client: Widener & Associates
Collection Date: 8/9/2018 9:02:00 AM
Project: POT Rd. Interchange
Lab ID: 1808113-001
Matrix: Soil
Client Sample ID: **ED #1**

SVOC (SW8270) with TCLP Extraction (EPA 1311)

Batch ID: 21591 Analyst: SG

Analyses	Result	RL	Qual	Units	DF	Date Analyzed
Hexachlorobutadiene	ND	1.01		µg/L	1	8/16/2018 6:08:55 PM
4-Chloro-3-methylphenol	ND	5.05		µg/L	1	8/16/2018 6:08:55 PM
2-Methylnaphthalene	ND	0.505		µg/L	1	8/16/2018 6:08:55 PM
1-Methylnaphthalene	ND	0.505		µg/L	1	8/16/2018 6:08:55 PM
Hexachlorocyclopentadiene	ND	1.01	Q	µg/L	1	8/16/2018 6:08:55 PM
2,4,6-Trichlorophenol	ND	2.02		µg/L	1	8/16/2018 6:08:55 PM
2,4,5-Trichlorophenol	ND	2.02		µg/L	1	8/16/2018 6:08:55 PM
2-Chloronaphthalene	ND	1.01		µg/L	1	8/16/2018 6:08:55 PM
2-Nitroaniline	ND	5.05		µg/L	1	8/16/2018 6:08:55 PM
Acenaphthene	ND	0.505		µg/L	1	8/16/2018 6:08:55 PM
Dimethylphthalate	ND	1.01		µg/L	1	8/16/2018 6:08:55 PM
2,6-Dinitrotoluene	ND	1.01		µg/L	1	8/16/2018 6:08:55 PM
Acenaphthylene	ND	0.505		µg/L	1	8/16/2018 6:08:55 PM
2,4-Dinitrophenol	ND	2.02	Q*	µg/L	1	8/16/2018 6:08:55 PM
Dibenzofuran	ND	1.01		µg/L	1	8/16/2018 6:08:55 PM
2,4-Dinitrotoluene	ND	1.01		µg/L	1	8/16/2018 6:08:55 PM
4-Nitrophenol	ND	5.05		µg/L	1	8/16/2018 6:08:55 PM
Fluorene	ND	0.505		µg/L	1	8/16/2018 6:08:55 PM
4-Chlorophenyl phenyl ether	ND	1.01		µg/L	1	8/16/2018 6:08:55 PM
Diethylphthalate	ND	1.01		µg/L	1	8/16/2018 6:08:55 PM
4,6-Dinitro-2-methylphenol	ND	5.05	Q*	µg/L	1	8/16/2018 6:08:55 PM
4-Bromophenyl phenyl ether	ND	1.01		µg/L	1	8/16/2018 6:08:55 PM
Hexachlorobenzene	ND	1.01		µg/L	1	8/16/2018 6:08:55 PM
Pentachlorophenol	ND	2.02	Q	µg/L	1	8/16/2018 6:08:55 PM
Phenanthrene	ND	0.505		µg/L	1	8/16/2018 6:08:55 PM
Anthracene	ND	0.505		µg/L	1	8/16/2018 6:08:55 PM
Carbazole	ND	5.05		µg/L	1	8/16/2018 6:08:55 PM
Di-n-butyl phthalate	ND	1.01		µg/L	1	8/16/2018 6:08:55 PM
Fluoranthene	ND	0.505		µg/L	1	8/16/2018 6:08:55 PM
Pyrene	ND	0.505		µg/L	1	8/16/2018 6:08:55 PM
Benzyl Butylphthalate	ND	1.01		µg/L	1	8/16/2018 6:08:55 PM
bis(2-Ethylhexyl)adipate	ND	1.01		µg/L	1	8/16/2018 6:08:55 PM
Benz(a)anthracene	ND	0.505		µg/L	1	8/16/2018 6:08:55 PM
Chrysene	ND	0.505		µg/L	1	8/16/2018 6:08:55 PM
Bis(2-ethylhexyl) phthalate	ND	1.01		µg/L	1	8/16/2018 6:08:55 PM
Di-n-octyl phthalate	ND	1.01		µg/L	1	8/16/2018 6:08:55 PM
Benzo(b)fluoranthene	ND	0.505		µg/L	1	8/16/2018 6:08:55 PM
Benzo(k)fluoranthene	ND	0.505		µg/L	1	8/16/2018 6:08:55 PM
Benzo(a)pyrene	ND	0.505		µg/L	1	8/16/2018 6:08:55 PM

Client: Widener & Associates
Collection Date: 8/9/2018 9:02:00 AM
Project: POT Rd. Interchange
Lab ID: 1808113-001
Matrix: Soil
Client Sample ID: **ED #1**

Analyses	Result	RL	Qual	Units	DF	Date Analyzed
SVOC (SW8270) with TCLP Extraction (EPA 1311)				Batch ID: 21591		Analyst: SG
Indeno(1,2,3-cd)pyrene	ND	0.505		µg/L	1	8/16/2018 6:08:55 PM
Dibenz(a,h)anthracene	ND	0.505		µg/L	1	8/16/2018 6:08:55 PM
Benzo(g,h,i)perylene	ND	0.505		µg/L	1	8/16/2018 6:08:55 PM
Surr: 2,4,6-Tribromophenol	125	18 - 139		%Rec	1	8/16/2018 6:08:55 PM
Surr: 2-Fluorobiphenyl	81.8	35 - 136		%Rec	1	8/16/2018 6:08:55 PM
Surr: Nitrobenzene-d5	64.5	34.7 - 136		%Rec	1	8/16/2018 6:08:55 PM
Surr: Phenol-d6	23.0	10 - 103		%Rec	1	8/16/2018 6:08:55 PM
Surr: p-Terphenyl	89.6	23.5 - 156		%Rec	1	8/16/2018 6:08:55 PM

NOTES:
Q - Indicates an analyte with a continuing calibration that does not meet established acceptance criteria (<20%RSD, <20% Drift)
* - Flagged value is not within established control limits.

Gasoline by NWTPH-Gx				Batch ID: 21567		Analyst: KT
Gasoline	ND	6.07		mg/Kg-dry	1	8/11/2018 8:55:39 AM
Surr: Toluene-d8	96.4	65 - 135		%Rec	1	8/11/2018 8:55:39 AM
Surr: 4-Bromofluorobenzene	96.7	65 - 135		%Rec	1	8/11/2018 8:55:39 AM
Volatile Organic Compounds by EPA Method 8260C				Batch ID: 21567		Analyst: MW
Dichlorodifluoromethane (CFC-12)	ND	0.0243		mg/Kg-dry	1	8/11/2018 8:55:39 AM
Chloromethane	ND	0.0607		mg/Kg-dry	1	8/11/2018 8:55:39 AM
Vinyl chloride	ND	0.0304		mg/Kg-dry	1	8/11/2018 8:55:39 AM
Bromomethane	ND	0.0607		mg/Kg-dry	1	8/11/2018 8:55:39 AM
Trichlorofluoromethane (CFC-11)	ND	0.0243		mg/Kg-dry	1	8/11/2018 8:55:39 AM
Chloroethane	ND	0.0607		mg/Kg-dry	1	8/11/2018 8:55:39 AM
1,1-Dichloroethene	ND	0.0243		mg/Kg-dry	1	8/11/2018 8:55:39 AM
Methylene chloride	ND	0.0243		mg/Kg-dry	1	8/11/2018 8:55:39 AM
trans-1,2-Dichloroethene	ND	0.0243		mg/Kg-dry	1	8/11/2018 8:55:39 AM
1,1-Dichloroethane	ND	0.0243		mg/Kg-dry	1	8/11/2018 8:55:39 AM
2,2-Dichloropropane	ND	0.121	Q	mg/Kg-dry	1	8/11/2018 8:55:39 AM
cis-1,2-Dichloroethene	ND	0.0243		mg/Kg-dry	1	8/11/2018 8:55:39 AM
Chloroform	ND	0.0243		mg/Kg-dry	1	8/11/2018 8:55:39 AM
1,1,1-Trichloroethane (TCA)	ND	0.0304		mg/Kg-dry	1	8/11/2018 8:55:39 AM
1,1-Dichloropropene	ND	0.0243		mg/Kg-dry	1	8/11/2018 8:55:39 AM
Carbon tetrachloride	ND	0.0304		mg/Kg-dry	1	8/11/2018 8:55:39 AM
1,2-Dichloroethane (EDC)	ND	0.0243		mg/Kg-dry	1	8/11/2018 8:55:39 AM
Trichloroethene (TCE)	ND	0.0243		mg/Kg-dry	1	8/11/2018 8:55:39 AM
1,2-Dichloropropane	ND	0.0243		mg/Kg-dry	1	8/11/2018 8:55:39 AM

Client: Widener & Associates
Collection Date: 8/9/2018 9:02:00 AM
Project: POT Rd. Interchange
Lab ID: 1808113-001
Matrix: Soil
Client Sample ID: **ED #1**

Volatile Organic Compounds by EPA Method 8260C

Batch ID: 21567 Analyst: MW

Analyses	Result	RL	Qual	Units	DF	Date Analyzed
Bromodichloromethane	ND	0.0243		mg/Kg-dry	1	8/11/2018 8:55:39 AM
Dibromomethane	ND	0.0243		mg/Kg-dry	1	8/11/2018 8:55:39 AM
cis-1,3-Dichloropropene	ND	0.0243		mg/Kg-dry	1	8/11/2018 8:55:39 AM
trans-1,3-Dichloropropylene	ND	0.0243		mg/Kg-dry	1	8/11/2018 8:55:39 AM
1,1,2-Trichloroethane	ND	0.0243		mg/Kg-dry	1	8/11/2018 8:55:39 AM
1,3-Dichloropropane	ND	0.0304		mg/Kg-dry	1	8/11/2018 8:55:39 AM
Tetrachloroethene (PCE)	ND	0.0304		mg/Kg-dry	1	8/11/2018 8:55:39 AM
Dibromochloromethane	ND	0.0304		mg/Kg-dry	1	8/11/2018 8:55:39 AM
1,2-Dibromoethane (EDB)	ND	0.00607		mg/Kg-dry	1	8/11/2018 8:55:39 AM
Chlorobenzene	ND	0.0304		mg/Kg-dry	1	8/11/2018 8:55:39 AM
1,1,1,2-Tetrachloroethane	ND	0.0304		mg/Kg-dry	1	8/11/2018 8:55:39 AM
Bromoform	ND	0.0607		mg/Kg-dry	1	8/11/2018 8:55:39 AM
1,1,2,2-Tetrachloroethane	ND	0.0243		mg/Kg-dry	1	8/11/2018 8:55:39 AM
Bromobenzene	ND	0.0243		mg/Kg-dry	1	8/11/2018 8:55:39 AM
2-Chlorotoluene	ND	0.0304		mg/Kg-dry	1	8/11/2018 8:55:39 AM
4-Chlorotoluene	ND	0.0304		mg/Kg-dry	1	8/11/2018 8:55:39 AM
1,2,3-Trichloropropane	ND	0.0304		mg/Kg-dry	1	8/11/2018 8:55:39 AM
1,2,4-Trichlorobenzene	ND	0.0304		mg/Kg-dry	1	8/11/2018 8:55:39 AM
1,3-Dichlorobenzene	ND	0.0243		mg/Kg-dry	1	8/11/2018 8:55:39 AM
1,4-Dichlorobenzene	ND	0.0243		mg/Kg-dry	1	8/11/2018 8:55:39 AM
1,2-Dichlorobenzene	ND	0.0243		mg/Kg-dry	1	8/11/2018 8:55:39 AM
1,2-Dibromo-3-chloropropane	ND	0.607		mg/Kg-dry	1	8/11/2018 8:55:39 AM
Hexachloro-1,3-butadiene	ND	0.0607		mg/Kg-dry	1	8/11/2018 8:55:39 AM
1,2,3-Trichlorobenzene	ND	0.0243		mg/Kg-dry	1	8/11/2018 8:55:39 AM
Surr: Dibromofluoromethane	94.2	56.5 - 129		%Rec	1	8/11/2018 8:55:39 AM
Surr: Toluene-d8	90.9	64.5 - 151		%Rec	1	8/11/2018 8:55:39 AM
Surr: 1-Bromo-4-fluorobenzene	95.4	54.8 - 168		%Rec	1	8/11/2018 8:55:39 AM

NOTES:
Q - Indicates an analyte with a continuing calibration that does not meet established acceptance criteria (<20%RSD, <20% Drift)

Volatile Organic Compounds by SW8260/TCLP ZHE

Batch ID: 21628 Analyst: EM

Dichlorodifluoromethane (CFC-12)	ND	10.0	D	µg/L	10	8/17/2018 2:27:41 AM
Chloromethane	ND	20.0	D	µg/L	10	8/17/2018 2:27:41 AM
Vinyl chloride	ND	2.00	DQ	µg/L	10	8/17/2018 2:27:41 AM
Bromomethane	ND	10.0	D	µg/L	10	8/17/2018 2:27:41 AM
Trichlorofluoromethane (CFC-11)	ND	10.0	DQ	µg/L	10	8/17/2018 2:27:41 AM
Chloroethane	ND	10.0	D	µg/L	10	8/17/2018 2:27:41 AM
1,1-Dichloroethylene	ND	10.0	D	µg/L	10	8/17/2018 2:27:41 AM

Client: Widener & Associates
Collection Date: 8/9/2018 9:02:00 AM
Project: POT Rd. Interchange
Lab ID: 1808113-001
Matrix: Soil
Client Sample ID: **ED #1**

Volatile Organic Compounds by SW8260/TCLP ZHE

Batch ID: 21628 Analyst: EM

Analyses	Result	RL	Qual	Units	DF	Date Analyzed
Methylene chloride	ND	10.0	D	µg/L	10	8/17/2018 2:27:41 AM
trans-1,2-Dichloroethene	ND	10.0	D	µg/L	10	8/17/2018 2:27:41 AM
Methyl tert-butyl ether (MTBE)	ND	10.0	D	µg/L	10	8/17/2018 2:27:41 AM
1,1-Dichloroethane	5.63	10.0	B JD	µg/L	10	8/17/2018 2:27:41 AM
2,2-Dichloropropane	ND	20.0	DQ	µg/L	10	8/17/2018 2:27:41 AM
cis-1,2-Dichloroethene	ND	10.0	D	µg/L	10	8/17/2018 2:27:41 AM
Chloroform	ND	10.0	D	µg/L	10	8/17/2018 2:27:41 AM
1,1,1-Trichloroethane (TCA)	ND	10.0	D	µg/L	10	8/17/2018 2:27:41 AM
1,1-Dichloropropene	ND	10.0	D	µg/L	10	8/17/2018 2:27:41 AM
Carbon tetrachloride	ND	10.0	DQ	µg/L	10	8/17/2018 2:27:41 AM
1,2-Dichloroethane (EDC)	ND	10.0	D	µg/L	10	8/17/2018 2:27:41 AM
Benzene	ND	10.0	D	µg/L	10	8/17/2018 2:27:41 AM
Trichloroethene (TCE)	ND	5.00	D	µg/L	10	8/17/2018 2:27:41 AM
1,2-Dichloropropane	ND	10.0	D	µg/L	10	8/17/2018 2:27:41 AM
Bromodichloromethane	ND	10.0	D	µg/L	10	8/17/2018 2:27:41 AM
Dibromomethane	ND	10.0	D	µg/L	10	8/17/2018 2:27:41 AM
cis-1,3-Dichloropropene	ND	10.0	D	µg/L	10	8/17/2018 2:27:41 AM
Toluene	ND	10.0	D	µg/L	10	8/17/2018 2:27:41 AM
trans-1,3-Dichloropropene	ND	10.0	D	µg/L	10	8/17/2018 2:27:41 AM
1,1,2-Trichloroethane	ND	10.0	D	µg/L	10	8/17/2018 2:27:41 AM
1,3-Dichloropropane	ND	10.0	D	µg/L	10	8/17/2018 2:27:41 AM
Tetrachloroethene (PCE)	ND	10.0	D	µg/L	10	8/17/2018 2:27:41 AM
Dibromochloromethane	ND	10.0	D	µg/L	10	8/17/2018 2:27:41 AM
1,2-Dibromoethane (EDB)	ND	2.50	D	µg/L	10	8/17/2018 2:27:41 AM
Chlorobenzene	ND	10.0	D	µg/L	10	8/17/2018 2:27:41 AM
1,1,1,2-Tetrachloroethane	ND	10.0	D	µg/L	10	8/17/2018 2:27:41 AM
Ethylbenzene	ND	10.0	D	µg/L	10	8/17/2018 2:27:41 AM
m,p-Xylene	ND	10.0	D	µg/L	10	8/17/2018 2:27:41 AM
o-Xylene	ND	10.0	D	µg/L	10	8/17/2018 2:27:41 AM
Styrene	ND	10.0	D	µg/L	10	8/17/2018 2:27:41 AM
Isopropylbenzene	ND	10.0	D	µg/L	10	8/17/2018 2:27:41 AM
Bromoform	ND	20.0	D	µg/L	10	8/17/2018 2:27:41 AM
1,1,2,2-Tetrachloroethane	ND	10.0	D	µg/L	10	8/17/2018 2:27:41 AM
n-Propylbenzene	ND	10.0	D	µg/L	10	8/17/2018 2:27:41 AM
Bromobenzene	ND	10.0	D	µg/L	10	8/17/2018 2:27:41 AM
1,3,5-Trimethylbenzene	ND	10.0	D	µg/L	10	8/17/2018 2:27:41 AM
2-Chlorotoluene	ND	10.0	D	µg/L	10	8/17/2018 2:27:41 AM
4-Chlorotoluene	ND	10.0	D	µg/L	10	8/17/2018 2:27:41 AM
tert-Butylbenzene	ND	10.0	D	µg/L	10	8/17/2018 2:27:41 AM

Client: Widener & Associates
Collection Date: 8/9/2018 9:02:00 AM
Project: POT Rd. Interchange
Lab ID: 1808113-001
Matrix: Soil
Client Sample ID: **ED #1**

Analyses	Result	RL	Qual	Units	DF	Date Analyzed
Volatile Organic Compounds by SW8260/TCLP ZHE				Batch ID: 21628		Analyst: EM
1,2,3-Trichloropropane	ND	10.0	D	µg/L	10	8/17/2018 2:27:41 AM
1,2,4-Trichlorobenzene	ND	20.0	D	µg/L	10	8/17/2018 2:27:41 AM
sec-Butylbenzene	ND	10.0	DQ	µg/L	10	8/17/2018 2:27:41 AM
4-Isopropyltoluene	ND	10.0	D	µg/L	10	8/17/2018 2:27:41 AM
1,3-Dichlorobenzene	ND	10.0	D	µg/L	10	8/17/2018 2:27:41 AM
1,4-Dichlorobenzene	ND	10.0	D	µg/L	10	8/17/2018 2:27:41 AM
n-Butylbenzene	ND	10.0	D	µg/L	10	8/17/2018 2:27:41 AM
1,2-Dichlorobenzene	ND	10.0	D	µg/L	10	8/17/2018 2:27:41 AM
1,2-Dibromo-3-chloropropane	ND	10.0	D	µg/L	10	8/17/2018 2:27:41 AM
1,2,4-Trimethylbenzene	ND	10.0	D	µg/L	10	8/17/2018 2:27:41 AM
Hexachloro-1,3-butadiene	ND	40.0	D	µg/L	10	8/17/2018 2:27:41 AM
Naphthalene	ND	10.0	D	µg/L	10	8/17/2018 2:27:41 AM
1,2,3-Trichlorobenzene	ND	40.0	D	µg/L	10	8/17/2018 2:27:41 AM
Surr: Dibromofluoromethane	102	33.3 - 161	D	%Rec	10	8/17/2018 2:27:41 AM
Surr: Toluene-d8	107	67.3 - 147	D	%Rec	10	8/17/2018 2:27:41 AM
Surr: 4-Bromofluorobenzene	95.5	59.3 - 164	D	%Rec	10	8/17/2018 2:27:41 AM

NOTES:
Q - Indicates an analyte with a continuing calibration that does not meet established acceptance criteria (<20%RSD, <20% Drift)

Mercury by EPA Method 7471				Batch ID: 21566		Analyst: WF
Mercury	ND	0.499		mg/Kg-dry	1	8/10/2018 8:32:08 PM
Mercury (SW7470) with TCLP Extraction (EPA 1311)				Batch ID: 21592		Analyst: WF
Mercury	ND	0.00200		mg/L	1	8/14/2018 4:42:21 PM
Total Metals by EPA Method 6020				Batch ID: 21560		Analyst: WC
Arsenic	15.6	0.376		mg/Kg-dry	1	8/10/2018 1:57:36 PM
Barium	179	0.753		mg/Kg-dry	1	8/10/2018 1:57:36 PM
Cadmium	1.93	0.301		mg/Kg-dry	1	8/10/2018 1:57:36 PM
Chromium	33.0	0.151		mg/Kg-dry	1	8/10/2018 1:57:36 PM
Lead	47.8	0.301		mg/Kg-dry	1	8/10/2018 1:57:36 PM
Selenium	1.29	0.753		mg/Kg-dry	1	8/10/2018 1:57:36 PM
Silver	0.176	0.151		mg/Kg-dry	1	8/10/2018 1:57:36 PM

Analytical Report

Work Order: **1808113**
Date Reported: **8/20/2018**

Client: Widener & Associates
Collection Date: 8/9/2018 9:02:00 AM
Project: POT Rd. Interchange
Lab ID: 1808113-001
Matrix: Soil
Client Sample ID: **ED #1**

Analyses	Result	RL	Qual	Units	DF	Date Analyzed
Metals (EPA 200.8) with TCLP Extraction (EPA 1311)				Batch ID: 21589		Analyst: WC
Arsenic	ND	0.100		mg/L	1	8/14/2018 1:37:20 PM
Barium	0.659	0.500		mg/L	1	8/14/2018 1:37:20 PM
Cadmium	ND	0.200		mg/L	1	8/14/2018 1:37:20 PM
Chromium	ND	0.100		mg/L	1	8/14/2018 1:37:20 PM
Lead	ND	0.200		mg/L	1	8/14/2018 1:37:20 PM
Selenium	ND	0.500		mg/L	1	8/14/2018 1:37:20 PM
Silver	ND	0.200		mg/L	1	8/14/2018 1:37:20 PM
Sample Moisture (Percent Moisture)				Batch ID: R45342		Analyst: NG
Percent Moisture	51.9			wt%	1	8/10/2018 9:22:31 AM
Paint Filter by EPA Method 9095B				Batch ID: R45395		Analyst: GM
Paint Filter	Negative	0		%	1	8/13/2018 8:28:15 PM
pH by EPA Method 9045				Batch ID: R45396		Analyst: GM
Hydrogen Ion (pH)	6.89			pH	1	8/13/2018 7:50:00 PM

Client: Widener & Associates
Collection Date: 8/9/2018 9:20:00 AM
Project: POT Rd. Interchange
Lab ID: 1808113-002
Matrix: Soil
Client Sample ID: **ED #2**

Analyses	Result	RL	Qual	Units	DF	Date Analyzed
Polychlorinated Biphenyls (PCB) by EPA 8082				Batch ID: 21563		Analyst: SB
Aroclor 1016	ND	0.170		mg/Kg-dry	1	8/10/2018 6:21:39 PM
Aroclor 1221	ND	0.170		mg/Kg-dry	1	8/10/2018 6:21:39 PM
Aroclor 1232	ND	0.170		mg/Kg-dry	1	8/10/2018 6:21:39 PM
Aroclor 1242	ND	0.170		mg/Kg-dry	1	8/10/2018 6:21:39 PM
Aroclor 1248	ND	0.170		mg/Kg-dry	1	8/10/2018 6:21:39 PM
Aroclor 1254	ND	0.170		mg/Kg-dry	1	8/10/2018 6:21:39 PM
Aroclor 1260	ND	0.170		mg/Kg-dry	1	8/10/2018 6:21:39 PM
Aroclor 1262	ND	0.170		mg/Kg-dry	1	8/10/2018 6:21:39 PM
Aroclor 1268	ND	0.170		mg/Kg-dry	1	8/10/2018 6:21:39 PM
Total PCBs	ND	0.170		mg/Kg-dry	1	8/10/2018 6:21:39 PM
Surr: Decachlorobiphenyl	90.9	30.8 - 168		%Rec	1	8/10/2018 6:21:39 PM
Surr: Tetrachloro-m-xylene	80.8	30.3 - 157		%Rec	1	8/10/2018 6:21:39 PM
Diesel and Heavy Oil by NWTPH-Dx/Dx Ext.				Batch ID: 21575		Analyst: SB
Diesel (Fuel Oil)	ND	37.2		mg/Kg-dry	1	8/13/2018 2:56:19 PM
Diesel Range Organics (C12-C24)	117	37.2		mg/Kg-dry	1	8/13/2018 2:56:19 PM
Heavy Oil	1,830	93.0		mg/Kg-dry	1	8/13/2018 2:56:19 PM
Surr: 2-Fluorobiphenyl	52.3	50 - 150		%Rec	1	8/13/2018 2:56:19 PM
Surr: o-Terphenyl	58.8	50 - 150		%Rec	1	8/13/2018 2:56:19 PM
Semi-Volatile Organic Compounds by EPA Method 8270				Batch ID: 21565		Analyst: IH
Phenol	ND	177		µg/Kg-dry	1	8/13/2018 3:36:12 PM
Bis(2-chloroethyl) ether	ND	177		µg/Kg-dry	1	8/13/2018 3:36:12 PM
2-Chlorophenol	ND	177		µg/Kg-dry	1	8/13/2018 3:36:12 PM
1,3-Dichlorobenzene	ND	132		µg/Kg-dry	1	8/13/2018 3:36:12 PM
1,4-Dichlorobenzene	ND	132		µg/Kg-dry	1	8/13/2018 3:36:12 PM
1,2-Dichlorobenzene	ND	132		µg/Kg-dry	1	8/13/2018 3:36:12 PM
Benzyl alcohol	ND	177	Q	µg/Kg-dry	1	8/13/2018 3:36:12 PM
2-Methylphenol (o-cresol)	ND	177	Q	µg/Kg-dry	1	8/13/2018 3:36:12 PM
Hexachloroethane	ND	177		µg/Kg-dry	1	8/13/2018 3:36:12 PM
N-Nitrosodi-n-propylamine	ND	177		µg/Kg-dry	1	8/13/2018 3:36:12 PM
Nitrobenzene	ND	177		µg/Kg-dry	1	8/13/2018 3:36:12 PM
Isophorone	ND	177		µg/Kg-dry	1	8/13/2018 3:36:12 PM
3&4-Methylphenol (m, p-cresol)	ND	177		µg/Kg-dry	1	8/13/2018 3:36:12 PM
2-Nitrophenol	ND	177		µg/Kg-dry	1	8/13/2018 3:36:12 PM

NOTES:
DRO - Indicates the presence of unresolved compounds eluting from dodecane through tetracosane (~C12-C24).

Client: Widener & Associates
Collection Date: 8/9/2018 9:20:00 AM
Project: POT Rd. Interchange
Lab ID: 1808113-002
Matrix: Soil
Client Sample ID: **ED #2**

Semi-Volatile Organic Compounds by EPA Method 8270

Batch ID: 21565 Analyst: IH

Analyses	Result	RL	Qual	Units	DF	Date Analyzed
2,4-Dimethylphenol	ND	177	Q	µg/Kg-dry	1	8/13/2018 3:36:12 PM
Bis(2-chloroethoxy)methane	ND	132		µg/Kg-dry	1	8/13/2018 3:36:12 PM
2,4-Dichlorophenol	ND	177		µg/Kg-dry	1	8/13/2018 3:36:12 PM
1,2,4-Trichlorobenzene	ND	132		µg/Kg-dry	1	8/13/2018 3:36:12 PM
Naphthalene	ND	88.3		µg/Kg-dry	1	8/13/2018 3:36:12 PM
4-Chloroaniline	ND	132		µg/Kg-dry	1	8/13/2018 3:36:12 PM
Hexachlorobutadiene	ND	132		µg/Kg-dry	1	8/13/2018 3:36:12 PM
4-Chloro-3-methylphenol	ND	353	Q	µg/Kg-dry	1	8/13/2018 3:36:12 PM
2-Methylnaphthalene	ND	88.3		µg/Kg-dry	1	8/13/2018 3:36:12 PM
1-Methylnaphthalene	ND	88.3		µg/Kg-dry	1	8/13/2018 3:36:12 PM
Hexachlorocyclopentadiene	ND	177		µg/Kg-dry	1	8/13/2018 3:36:12 PM
2,4,6-Trichlorophenol	ND	177		µg/Kg-dry	1	8/13/2018 3:36:12 PM
2,4,5-Trichlorophenol	ND	177		µg/Kg-dry	1	8/13/2018 3:36:12 PM
2-Chloronaphthalene	ND	132		µg/Kg-dry	1	8/13/2018 3:36:12 PM
2-Nitroaniline	ND	177		µg/Kg-dry	1	8/13/2018 3:36:12 PM
Acenaphthene	ND	88.3		µg/Kg-dry	1	8/13/2018 3:36:12 PM
Dimethylphthalate	816	177	Q	µg/Kg-dry	1	8/13/2018 3:36:12 PM
2,6-Dinitrotoluene	ND	177		µg/Kg-dry	1	8/13/2018 3:36:12 PM
Acenaphthylene	ND	88.3		µg/Kg-dry	1	8/13/2018 3:36:12 PM
2,4-Dinitrophenol	ND	927		µg/Kg-dry	1	8/13/2018 3:36:12 PM
Dibenzofuran	ND	132		µg/Kg-dry	1	8/13/2018 3:36:12 PM
2,4-Dinitrotoluene	ND	177		µg/Kg-dry	1	8/13/2018 3:36:12 PM
4-Nitrophenol	ND	883		µg/Kg-dry	1	8/13/2018 3:36:12 PM
Fluorene	ND	88.3		µg/Kg-dry	1	8/13/2018 3:36:12 PM
4-Chlorophenyl phenyl ether	ND	132		µg/Kg-dry	1	8/13/2018 3:36:12 PM
Diethylphthalate	ND	177		µg/Kg-dry	1	8/13/2018 3:36:12 PM
4,6-Dinitro-2-methylphenol	ND	353		µg/Kg-dry	1	8/13/2018 3:36:12 PM
4-Bromophenyl phenyl ether	ND	132		µg/Kg-dry	1	8/13/2018 3:36:12 PM
Hexachlorobenzene	ND	132		µg/Kg-dry	1	8/13/2018 3:36:12 PM
Pentachlorophenol	ND	177		µg/Kg-dry	1	8/13/2018 3:36:12 PM
Phenanthrene	286	88.3		µg/Kg-dry	1	8/13/2018 3:36:12 PM
Anthracene	ND	88.3		µg/Kg-dry	1	8/13/2018 3:36:12 PM
Carbazole	ND	132		µg/Kg-dry	1	8/13/2018 3:36:12 PM
Di-n-butylphthalate	ND	177		µg/Kg-dry	1	8/13/2018 3:36:12 PM
Fluoranthene	693	88.3		µg/Kg-dry	1	8/13/2018 3:36:12 PM
Pyrene	691	88.3		µg/Kg-dry	1	8/13/2018 3:36:12 PM
Butyl Benzylphthalate	220	177	Q	µg/Kg-dry	1	8/13/2018 3:36:12 PM
bis(2-Ethylhexyl)adipate	ND	177		µg/Kg-dry	1	8/13/2018 3:36:12 PM
Benz(a)anthracene	311	88.3		µg/Kg-dry	1	8/13/2018 3:36:12 PM

Client: Widener & Associates
Collection Date: 8/9/2018 9:20:00 AM
Project: POT Rd. Interchange
Lab ID: 1808113-002
Matrix: Soil
Client Sample ID: **ED #2**

Analyses	Result	RL	Qual	Units	DF	Date Analyzed
Semi-Volatile Organic Compounds by EPA Method 8270				Batch ID: 21565		Analyst: IH
Chrysene	449	88.3		µg/Kg-dry	1	8/13/2018 3:36:12 PM
bis (2-Ethylhexyl) phthalate	5,250	177		µg/Kg-dry	1	8/13/2018 3:36:12 PM
Di-n-octyl phthalate	ND	177		µg/Kg-dry	1	8/13/2018 3:36:12 PM
Benzo(b)fluoranthene	438	88.3		µg/Kg-dry	1	8/13/2018 3:36:12 PM
Benzo(k)fluoranthene	375	88.3		µg/Kg-dry	1	8/13/2018 3:36:12 PM
Benzo(a)pyrene	373	88.3		µg/Kg-dry	1	8/13/2018 3:36:12 PM
Indeno(1,2,3-cd)pyrene	275	88.3		µg/Kg-dry	1	8/13/2018 3:36:12 PM
Dibenz(a,h)anthracene	131	88.3		µg/Kg-dry	1	8/13/2018 3:36:12 PM
Benzo(g,h,i)perylene	443	88.3		µg/Kg-dry	1	8/13/2018 3:36:12 PM
Surr: 2,4,6-Tribromophenol	125	14.8 - 165		%Rec	1	8/13/2018 3:36:12 PM
Surr: 2-Fluorobiphenyl	99.4	17.8 - 151		%Rec	1	8/13/2018 3:36:12 PM
Surr: Nitrobenzene-d5	85.2	12.5 - 163		%Rec	1	8/13/2018 3:36:12 PM
Surr: Phenol-d6	103	11.6 - 133		%Rec	1	8/13/2018 3:36:12 PM
Surr: p-Terphenyl	123	22 - 176		%Rec	1	8/13/2018 3:36:12 PM

NOTES:
Q - Indicates an analyte with a continuing calibration that does not meet established acceptance criteria (<20%RSD, <20% Drift)

SVOC (SW8270) with TCLP Extraction (EPA 1311)				Batch ID: 21591		Analyst: SG
Phenol	ND	2.08		µg/L	1	8/16/2018 6:31:11 PM
2-Chlorophenol	ND	1.04		µg/L	1	8/16/2018 6:31:11 PM
1,3-Dichlorobenzene	ND	1.04		µg/L	1	8/16/2018 6:31:11 PM
1,4-Dichlorobenzene	ND	1.04		µg/L	1	8/16/2018 6:31:11 PM
1,2-Dichlorobenzene	ND	1.04		µg/L	1	8/16/2018 6:31:11 PM
Benzyl alcohol	ND	1.04	Q	µg/L	1	8/16/2018 6:31:11 PM
Bis(2-chloroethyl) ether	ND	2.08		µg/L	1	8/16/2018 6:31:11 PM
2-Methylphenol (o-cresol)	ND	1.04		µg/L	1	8/16/2018 6:31:11 PM
Hexachloroethane	ND	1.04		µg/L	1	8/16/2018 6:31:11 PM
N-Nitrosodi-n-propylamine	ND	1.04		µg/L	1	8/16/2018 6:31:11 PM
Nitrobenzene	ND	2.08		µg/L	1	8/16/2018 6:31:11 PM
Isophorone	ND	1.04		µg/L	1	8/16/2018 6:31:11 PM
3&4-Methylphenol (m, p-cresol)	ND	1.04	Q*	µg/L	1	8/16/2018 6:31:11 PM
2-Nitrophenol	ND	2.08		µg/L	1	8/16/2018 6:31:11 PM
2,4-Dimethylphenol	ND	1.04		µg/L	1	8/16/2018 6:31:11 PM
Bis(2-chloroethoxy)methane	ND	1.04		µg/L	1	8/16/2018 6:31:11 PM
2,4-Dichlorophenol	ND	2.08		µg/L	1	8/16/2018 6:31:11 PM
1,2,4-Trichlorobenzene	ND	1.04		µg/L	1	8/16/2018 6:31:11 PM
Naphthalene	ND	0.521		µg/L	1	8/16/2018 6:31:11 PM
4-Chloroaniline	ND	5.21		µg/L	1	8/16/2018 6:31:11 PM

Client: Widener & Associates
Collection Date: 8/9/2018 9:20:00 AM
Project: POT Rd. Interchange
Lab ID: 1808113-002
Matrix: Soil
Client Sample ID: **ED #2**

SVOC (SW8270) with TCLP Extraction (EPA 1311)

Batch ID: 21591 Analyst: SG

Analyses	Result	RL	Qual	Units	DF	Date Analyzed
Hexachlorobutadiene	ND	1.04		µg/L	1	8/16/2018 6:31:11 PM
4-Chloro-3-methylphenol	ND	5.21		µg/L	1	8/16/2018 6:31:11 PM
2-Methylnaphthalene	ND	0.521		µg/L	1	8/16/2018 6:31:11 PM
1-Methylnaphthalene	ND	0.521		µg/L	1	8/16/2018 6:31:11 PM
Hexachlorocyclopentadiene	ND	1.04	Q	µg/L	1	8/16/2018 6:31:11 PM
2,4,6-Trichlorophenol	ND	2.08		µg/L	1	8/16/2018 6:31:11 PM
2,4,5-Trichlorophenol	ND	2.08		µg/L	1	8/16/2018 6:31:11 PM
2-Chloronaphthalene	ND	1.04		µg/L	1	8/16/2018 6:31:11 PM
2-Nitroaniline	ND	5.21		µg/L	1	8/16/2018 6:31:11 PM
Acenaphthene	ND	0.521		µg/L	1	8/16/2018 6:31:11 PM
Dimethylphthalate	ND	1.04		µg/L	1	8/16/2018 6:31:11 PM
2,6-Dinitrotoluene	ND	1.04		µg/L	1	8/16/2018 6:31:11 PM
Acenaphthylene	ND	0.521		µg/L	1	8/16/2018 6:31:11 PM
2,4-Dinitrophenol	ND	2.08	Q*	µg/L	1	8/16/2018 6:31:11 PM
Dibenzofuran	ND	1.04		µg/L	1	8/16/2018 6:31:11 PM
2,4-Dinitrotoluene	ND	1.04		µg/L	1	8/16/2018 6:31:11 PM
4-Nitrophenol	ND	5.21		µg/L	1	8/16/2018 6:31:11 PM
Fluorene	ND	0.521		µg/L	1	8/16/2018 6:31:11 PM
4-Chlorophenyl phenyl ether	ND	1.04		µg/L	1	8/16/2018 6:31:11 PM
Diethylphthalate	ND	1.04		µg/L	1	8/16/2018 6:31:11 PM
4,6-Dinitro-2-methylphenol	ND	5.21	Q*	µg/L	1	8/16/2018 6:31:11 PM
4-Bromophenyl phenyl ether	ND	1.04		µg/L	1	8/16/2018 6:31:11 PM
Hexachlorobenzene	ND	1.04		µg/L	1	8/16/2018 6:31:11 PM
Pentachlorophenol	ND	2.08	Q	µg/L	1	8/16/2018 6:31:11 PM
Phenanthrene	ND	0.521		µg/L	1	8/16/2018 6:31:11 PM
Anthracene	ND	0.521		µg/L	1	8/16/2018 6:31:11 PM
Carbazole	ND	5.21		µg/L	1	8/16/2018 6:31:11 PM
Di-n-butyl phthalate	ND	1.04		µg/L	1	8/16/2018 6:31:11 PM
Fluoranthene	ND	0.521		µg/L	1	8/16/2018 6:31:11 PM
Pyrene	ND	0.521		µg/L	1	8/16/2018 6:31:11 PM
Benzyl Butylphthalate	ND	1.04		µg/L	1	8/16/2018 6:31:11 PM
bis(2-Ethylhexyl)adipate	1.08	1.04		µg/L	1	8/16/2018 6:31:11 PM
Benz(a)anthracene	ND	0.521		µg/L	1	8/16/2018 6:31:11 PM
Chrysene	ND	0.521		µg/L	1	8/16/2018 6:31:11 PM
Bis(2-ethylhexyl) phthalate	3.14	1.04		µg/L	1	8/16/2018 6:31:11 PM
Di-n-octyl phthalate	ND	1.04		µg/L	1	8/16/2018 6:31:11 PM
Benzo(b)fluoranthene	ND	0.521		µg/L	1	8/16/2018 6:31:11 PM
Benzo(k)fluoranthene	ND	0.521		µg/L	1	8/16/2018 6:31:11 PM
Benzo(a)pyrene	ND	0.521		µg/L	1	8/16/2018 6:31:11 PM

Client: Widener & Associates
Collection Date: 8/9/2018 9:20:00 AM
Project: POT Rd. Interchange
Lab ID: 1808113-002
Matrix: Soil
Client Sample ID: ED #2

Analyses	Result	RL	Qual	Units	DF	Date Analyzed
SVOC (SW8270) with TCLP Extraction (EPA 1311)				Batch ID: 21591		Analyst: SG
Indeno(1,2,3-cd)pyrene	ND	0.521		µg/L	1	8/16/2018 6:31:11 PM
Dibenz(a,h)anthracene	ND	0.521		µg/L	1	8/16/2018 6:31:11 PM
Benzo(g,h,i)perylene	ND	0.521		µg/L	1	8/16/2018 6:31:11 PM
Surr: 2,4,6-Tribromophenol	143	18 - 139	S	%Rec	1	8/16/2018 6:31:11 PM
Surr: 2-Fluorobiphenyl	84.3	35 - 136		%Rec	1	8/16/2018 6:31:11 PM
Surr: Nitrobenzene-d5	68.4	34.7 - 136		%Rec	1	8/16/2018 6:31:11 PM
Surr: Phenol-d6	25.3	10 - 103		%Rec	1	8/16/2018 6:31:11 PM
Surr: p-Terphenyl	113	23.5 - 156		%Rec	1	8/16/2018 6:31:11 PM

NOTES:
S - Outlying surrogate recovery(ies) observed (high bias).
Q - Indicates an analyte with a continuing calibration that does not meet established acceptance criteria (<20%RSD, <20% Drift)
* - Flagged value is not within established control limits.

Gasoline by NWTPH-Gx				Batch ID: 21567		Analyst: KT
Gasoline	ND	6.40		mg/Kg-dry	1	8/11/2018 9:26:16 AM
Surr: Toluene-d8	98.3	65 - 135		%Rec	1	8/11/2018 9:26:16 AM
Surr: 4-Bromofluorobenzene	101	65 - 135		%Rec	1	8/11/2018 9:26:16 AM
Volatile Organic Compounds by EPA Method 8260C				Batch ID: 21567		Analyst: MW
Dichlorodifluoromethane (CFC-12)	ND	0.0256		mg/Kg-dry	1	8/11/2018 9:26:16 AM
Chloromethane	ND	0.0640		mg/Kg-dry	1	8/11/2018 9:26:16 AM
Vinyl chloride	ND	0.0320		mg/Kg-dry	1	8/11/2018 9:26:16 AM
Bromomethane	ND	0.0640		mg/Kg-dry	1	8/11/2018 9:26:16 AM
Trichlorofluoromethane (CFC-11)	ND	0.0256		mg/Kg-dry	1	8/11/2018 9:26:16 AM
Chloroethane	ND	0.0640		mg/Kg-dry	1	8/11/2018 9:26:16 AM
1,1-Dichloroethene	ND	0.0256		mg/Kg-dry	1	8/11/2018 9:26:16 AM
Methylene chloride	ND	0.0256		mg/Kg-dry	1	8/11/2018 9:26:16 AM
trans-1,2-Dichloroethene	ND	0.0256		mg/Kg-dry	1	8/11/2018 9:26:16 AM
1,1-Dichloroethane	ND	0.0256		mg/Kg-dry	1	8/11/2018 9:26:16 AM
2,2-Dichloropropane	ND	0.128	Q	mg/Kg-dry	1	8/11/2018 9:26:16 AM
cis-1,2-Dichloroethene	ND	0.0256		mg/Kg-dry	1	8/11/2018 9:26:16 AM
Chloroform	ND	0.0256		mg/Kg-dry	1	8/11/2018 9:26:16 AM
1,1,1-Trichloroethane (TCA)	ND	0.0320		mg/Kg-dry	1	8/11/2018 9:26:16 AM
1,1-Dichloropropene	ND	0.0256		mg/Kg-dry	1	8/11/2018 9:26:16 AM
Carbon tetrachloride	ND	0.0320		mg/Kg-dry	1	8/11/2018 9:26:16 AM
1,2-Dichloroethane (EDC)	ND	0.0256		mg/Kg-dry	1	8/11/2018 9:26:16 AM
Trichloroethene (TCE)	ND	0.0256		mg/Kg-dry	1	8/11/2018 9:26:16 AM

Client: Widener & Associates
Collection Date: 8/9/2018 9:20:00 AM
Project: POT Rd. Interchange
Lab ID: 1808113-002
Matrix: Soil
Client Sample ID: **ED #2**

Volatile Organic Compounds by EPA Method 8260C

Batch ID: 21567 Analyst: MW

Analyses	Result	RL	Qual	Units	DF	Date Analyzed
1,2-Dichloropropane	ND	0.0256		mg/Kg-dry	1	8/11/2018 9:26:16 AM
Bromodichloromethane	ND	0.0256		mg/Kg-dry	1	8/11/2018 9:26:16 AM
Dibromomethane	ND	0.0256		mg/Kg-dry	1	8/11/2018 9:26:16 AM
cis-1,3-Dichloropropene	ND	0.0256		mg/Kg-dry	1	8/11/2018 9:26:16 AM
trans-1,3-Dichloropropylene	ND	0.0256		mg/Kg-dry	1	8/11/2018 9:26:16 AM
1,1,2-Trichloroethane	ND	0.0256		mg/Kg-dry	1	8/11/2018 9:26:16 AM
1,3-Dichloropropane	ND	0.0320		mg/Kg-dry	1	8/11/2018 9:26:16 AM
Tetrachloroethene (PCE)	ND	0.0320		mg/Kg-dry	1	8/11/2018 9:26:16 AM
Dibromochloromethane	ND	0.0320		mg/Kg-dry	1	8/11/2018 9:26:16 AM
1,2-Dibromoethane (EDB)	ND	0.00640		mg/Kg-dry	1	8/11/2018 9:26:16 AM
Chlorobenzene	ND	0.0320		mg/Kg-dry	1	8/11/2018 9:26:16 AM
1,1,1,2-Tetrachloroethane	ND	0.0320		mg/Kg-dry	1	8/11/2018 9:26:16 AM
Bromoform	ND	0.0640		mg/Kg-dry	1	8/11/2018 9:26:16 AM
1,1,2,2-Tetrachloroethane	ND	0.0256		mg/Kg-dry	1	8/11/2018 9:26:16 AM
Bromobenzene	ND	0.0256		mg/Kg-dry	1	8/11/2018 9:26:16 AM
2-Chlorotoluene	ND	0.0320		mg/Kg-dry	1	8/11/2018 9:26:16 AM
4-Chlorotoluene	ND	0.0320		mg/Kg-dry	1	8/11/2018 9:26:16 AM
1,2,3-Trichloropropane	ND	0.0320		mg/Kg-dry	1	8/11/2018 9:26:16 AM
1,2,4-Trichlorobenzene	ND	0.0320		mg/Kg-dry	1	8/11/2018 9:26:16 AM
1,3-Dichlorobenzene	ND	0.0256		mg/Kg-dry	1	8/11/2018 9:26:16 AM
1,4-Dichlorobenzene	ND	0.0256		mg/Kg-dry	1	8/11/2018 9:26:16 AM
1,2-Dichlorobenzene	ND	0.0256		mg/Kg-dry	1	8/11/2018 9:26:16 AM
1,2-Dibromo-3-chloropropane	ND	0.640		mg/Kg-dry	1	8/11/2018 9:26:16 AM
Hexachloro-1,3-butadiene	ND	0.0640		mg/Kg-dry	1	8/11/2018 9:26:16 AM
1,2,3-Trichlorobenzene	ND	0.0256		mg/Kg-dry	1	8/11/2018 9:26:16 AM
Surr: Dibromofluoromethane	94.8	56.5 - 129		%Rec	1	8/11/2018 9:26:16 AM
Surr: Toluene-d8	90.3	64.5 - 151		%Rec	1	8/11/2018 9:26:16 AM
Surr: 1-Bromo-4-fluorobenzene	100	54.8 - 168		%Rec	1	8/11/2018 9:26:16 AM

NOTES:
Q - Indicates an analyte with a continuing calibration that does not meet established acceptance criteria (<20%RSD, <20% Drift)

Volatile Organic Compounds by SW8260/TCLP ZHE

Batch ID: 21628 Analyst: EM

Dichlorodifluoromethane (CFC-12)	ND	10.0	D	µg/L	10	8/17/2018 2:57:42 AM
Chloromethane	ND	20.0	D	µg/L	10	8/17/2018 2:57:42 AM
Vinyl chloride	ND	2.00	DQ	µg/L	10	8/17/2018 2:57:42 AM
Bromomethane	ND	10.0	D	µg/L	10	8/17/2018 2:57:42 AM
Trichlorofluoromethane (CFC-11)	ND	10.0	DQ	µg/L	10	8/17/2018 2:57:42 AM
Chloroethane	ND	10.0	D	µg/L	10	8/17/2018 2:57:42 AM

Client: Widener & Associates
Collection Date: 8/9/2018 9:20:00 AM
Project: POT Rd. Interchange
Lab ID: 1808113-002
Matrix: Soil
Client Sample ID: **ED #2**

Volatile Organic Compounds by SW8260/TCLP ZHE

Batch ID: 21628 Analyst: EM

Analyses	Result	RL	Qual	Units	DF	Date Analyzed
1,1-Dichloroethylene	ND	10.0	D	µg/L	10	8/17/2018 2:57:42 AM
Methylene chloride	ND	10.0	D	µg/L	10	8/17/2018 2:57:42 AM
trans-1,2-Dichloroethene	ND	10.0	D	µg/L	10	8/17/2018 2:57:42 AM
Methyl tert-butyl ether (MTBE)	ND	10.0	D	µg/L	10	8/17/2018 2:57:42 AM
1,1-Dichloroethane	7.13	10.0	B JD	µg/L	10	8/17/2018 2:57:42 AM
2,2-Dichloropropane	ND	20.0	DQ	µg/L	10	8/17/2018 2:57:42 AM
cis-1,2-Dichloroethene	ND	10.0	D	µg/L	10	8/17/2018 2:57:42 AM
Chloroform	ND	10.0	D	µg/L	10	8/17/2018 2:57:42 AM
1,1,1-Trichloroethane (TCA)	ND	10.0	D	µg/L	10	8/17/2018 2:57:42 AM
1,1-Dichloropropene	ND	10.0	D	µg/L	10	8/17/2018 2:57:42 AM
Carbon tetrachloride	ND	10.0	DQ	µg/L	10	8/17/2018 2:57:42 AM
1,2-Dichloroethane (EDC)	ND	10.0	D	µg/L	10	8/17/2018 2:57:42 AM
Benzene	ND	10.0	D	µg/L	10	8/17/2018 2:57:42 AM
Trichloroethene (TCE)	ND	5.00	D	µg/L	10	8/17/2018 2:57:42 AM
1,2-Dichloropropane	ND	10.0	D	µg/L	10	8/17/2018 2:57:42 AM
Bromodichloromethane	ND	10.0	D	µg/L	10	8/17/2018 2:57:42 AM
Dibromomethane	ND	10.0	D	µg/L	10	8/17/2018 2:57:42 AM
cis-1,3-Dichloropropene	ND	10.0	D	µg/L	10	8/17/2018 2:57:42 AM
Toluene	ND	10.0	D	µg/L	10	8/17/2018 2:57:42 AM
trans-1,3-Dichloropropene	ND	10.0	D	µg/L	10	8/17/2018 2:57:42 AM
1,1,2-Trichloroethane	ND	10.0	D	µg/L	10	8/17/2018 2:57:42 AM
1,3-Dichloropropane	ND	10.0	D	µg/L	10	8/17/2018 2:57:42 AM
Tetrachloroethene (PCE)	ND	10.0	D	µg/L	10	8/17/2018 2:57:42 AM
Dibromochloromethane	ND	10.0	D	µg/L	10	8/17/2018 2:57:42 AM
1,2-Dibromoethane (EDB)	ND	2.50	D	µg/L	10	8/17/2018 2:57:42 AM
Chlorobenzene	ND	10.0	D	µg/L	10	8/17/2018 2:57:42 AM
1,1,1,2-Tetrachloroethane	ND	10.0	D	µg/L	10	8/17/2018 2:57:42 AM
Ethylbenzene	ND	10.0	D	µg/L	10	8/17/2018 2:57:42 AM
m,p-Xylene	ND	10.0	D	µg/L	10	8/17/2018 2:57:42 AM
o-Xylene	ND	10.0	D	µg/L	10	8/17/2018 2:57:42 AM
Styrene	ND	10.0	D	µg/L	10	8/17/2018 2:57:42 AM
Isopropylbenzene	ND	10.0	D	µg/L	10	8/17/2018 2:57:42 AM
Bromoform	ND	20.0	D	µg/L	10	8/17/2018 2:57:42 AM
1,1,2,2-Tetrachloroethane	ND	10.0	D	µg/L	10	8/17/2018 2:57:42 AM
n-Propylbenzene	ND	10.0	D	µg/L	10	8/17/2018 2:57:42 AM
Bromobenzene	ND	10.0	D	µg/L	10	8/17/2018 2:57:42 AM
1,3,5-Trimethylbenzene	ND	10.0	D	µg/L	10	8/17/2018 2:57:42 AM
2-Chlorotoluene	ND	10.0	D	µg/L	10	8/17/2018 2:57:42 AM
4-Chlorotoluene	ND	10.0	D	µg/L	10	8/17/2018 2:57:42 AM

Client: Widener & Associates
Collection Date: 8/9/2018 9:20:00 AM
Project: POT Rd. Interchange
Lab ID: 1808113-002
Matrix: Soil
Client Sample ID: **ED #2**

Analyses	Result	RL	Qual	Units	DF	Date Analyzed
Volatile Organic Compounds by SW8260/TCLP ZHE				Batch ID: 21628		Analyst: EM
tert-Butylbenzene	ND	10.0	D	µg/L	10	8/17/2018 2:57:42 AM
1,2,3-Trichloropropane	ND	10.0	D	µg/L	10	8/17/2018 2:57:42 AM
1,2,4-Trichlorobenzene	ND	20.0	D	µg/L	10	8/17/2018 2:57:42 AM
sec-Butylbenzene	ND	10.0	DQ	µg/L	10	8/17/2018 2:57:42 AM
4-Isopropyltoluene	ND	10.0	D	µg/L	10	8/17/2018 2:57:42 AM
1,3-Dichlorobenzene	ND	10.0	D	µg/L	10	8/17/2018 2:57:42 AM
1,4-Dichlorobenzene	ND	10.0	D	µg/L	10	8/17/2018 2:57:42 AM
n-Butylbenzene	ND	10.0	D	µg/L	10	8/17/2018 2:57:42 AM
1,2-Dichlorobenzene	ND	10.0	D	µg/L	10	8/17/2018 2:57:42 AM
1,2-Dibromo-3-chloropropane	ND	10.0	D	µg/L	10	8/17/2018 2:57:42 AM
1,2,4-Trimethylbenzene	ND	10.0	D	µg/L	10	8/17/2018 2:57:42 AM
Hexachloro-1,3-butadiene	ND	40.0	D	µg/L	10	8/17/2018 2:57:42 AM
Naphthalene	ND	10.0	D	µg/L	10	8/17/2018 2:57:42 AM
1,2,3-Trichlorobenzene	ND	40.0	D	µg/L	10	8/17/2018 2:57:42 AM
Surr: Dibromofluoromethane	99.6	33.3 - 161	D	%Rec	10	8/17/2018 2:57:42 AM
Surr: Toluene-d8	103	67.3 - 147	D	%Rec	10	8/17/2018 2:57:42 AM
Surr: 4-Bromofluorobenzene	96.8	59.3 - 164	D	%Rec	10	8/17/2018 2:57:42 AM

NOTES:
Q - Indicates an analyte with a continuing calibration that does not meet established acceptance criteria (<20%RSD, <20% Drift)

Mercury by EPA Method 7471				Batch ID: 21566		Analyst: WF
Mercury	ND	0.447		mg/Kg-dry	1	8/10/2018 8:33:44 PM
Mercury (SW7470) with TCLP Extraction (EPA 1311)				Batch ID: 21592		Analyst: WF
Mercury	ND	0.00200		mg/L	1	8/14/2018 4:52:02 PM
Total Metals by EPA Method 6020				Batch ID: 21560		Analyst: WC
Arsenic	28.3	0.341		mg/Kg-dry	1	8/10/2018 2:21:53 PM
Barium	175	0.682		mg/Kg-dry	1	8/10/2018 2:21:53 PM
Cadmium	2.56	0.273		mg/Kg-dry	1	8/10/2018 2:21:53 PM
Chromium	41.7	0.136		mg/Kg-dry	1	8/10/2018 2:21:53 PM
Lead	115	0.273		mg/Kg-dry	1	8/10/2018 2:21:53 PM
Selenium	1.31	0.682		mg/Kg-dry	1	8/10/2018 2:21:53 PM
Silver	0.260	0.136		mg/Kg-dry	1	8/10/2018 2:21:53 PM

Analytical Report

Work Order: **1808113**
Date Reported: **8/20/2018**

Client: Widener & Associates
Collection Date: 8/9/2018 9:20:00 AM
Project: POT Rd. Interchange
Lab ID: 1808113-002
Matrix: Soil
Client Sample ID: **ED #2**

Analyses	Result	RL	Qual	Units	DF	Date Analyzed
Metals (EPA 200.8) with TCLP Extraction (EPA 1311)				Batch ID: 21589		Analyst: WC
Arsenic	ND	0.100		mg/L	1	8/14/2018 1:53:36 PM
Barium	1.35	0.500		mg/L	1	8/14/2018 1:53:36 PM
Cadmium	ND	0.200		mg/L	1	8/14/2018 1:53:36 PM
Chromium	ND	0.100		mg/L	1	8/14/2018 1:53:36 PM
Lead	ND	0.200		mg/L	1	8/14/2018 1:53:36 PM
Selenium	ND	0.500		mg/L	1	8/14/2018 1:53:36 PM
Silver	ND	0.200		mg/L	1	8/14/2018 1:53:36 PM
Sample Moisture (Percent Moisture)				Batch ID: R45342		Analyst: NG
Percent Moisture	49.1			wt%	1	8/10/2018 9:22:31 AM
Paint Filter by EPA Method 9095B				Batch ID: R45395		Analyst: GM
Paint Filter	Negative	0		%	1	8/13/2018 8:28:15 PM
pH by EPA Method 9045				Batch ID: R45396		Analyst: GM
Hydrogen Ion (pH)	6.63			pH	1	8/13/2018 7:50:00 PM

Client: Widener & Associates
Collection Date: 8/9/2018 9:28:00 AM
Project: POT Rd. Interchange
Lab ID: 1808113-003
Matrix: Soil
Client Sample ID: **ED #3**

Analyses	Result	RL	Qual	Units	DF	Date Analyzed
Polychlorinated Biphenyls (PCB) by EPA 8082				Batch ID: 21563		Analyst: SB
Aroclor 1016	ND	0.175		mg/Kg-dry	1	8/10/2018 7:17:48 PM
Aroclor 1221	ND	0.175		mg/Kg-dry	1	8/10/2018 7:17:48 PM
Aroclor 1232	ND	0.175		mg/Kg-dry	1	8/10/2018 7:17:48 PM
Aroclor 1242	ND	0.175		mg/Kg-dry	1	8/10/2018 7:17:48 PM
Aroclor 1248	ND	0.175		mg/Kg-dry	1	8/10/2018 7:17:48 PM
Aroclor 1254	ND	0.175		mg/Kg-dry	1	8/10/2018 7:17:48 PM
Aroclor 1260	ND	0.175		mg/Kg-dry	1	8/10/2018 7:17:48 PM
Aroclor 1262	ND	0.175		mg/Kg-dry	1	8/10/2018 7:17:48 PM
Aroclor 1268	ND	0.175		mg/Kg-dry	1	8/10/2018 7:17:48 PM
Total PCBs	ND	0.175		mg/Kg-dry	1	8/10/2018 7:17:48 PM
Surr: Decachlorobiphenyl	96.6	30.8 - 168		%Rec	1	8/10/2018 7:17:48 PM
Surr: Tetrachloro-m-xylene	74.1	30.3 - 157		%Rec	1	8/10/2018 7:17:48 PM
Diesel and Heavy Oil by NWTPH-Dx/Dx Ext.				Batch ID: 21562		Analyst: SB
Diesel (Fuel Oil)	ND	38.8		mg/Kg-dry	1	8/11/2018 2:47:40 AM
Diesel Range Organics (C12-C24)	1,690	38.8		mg/Kg-dry	1	8/11/2018 2:47:40 AM
Heavy Oil	11,000	970	D	mg/Kg-dry	10	8/13/2018 11:56:39 AM
Surr: 2-Fluorobiphenyl	54.6	50 - 150		%Rec	1	8/11/2018 2:47:40 AM
Surr: o-Terphenyl	63.7	50 - 150		%Rec	1	8/11/2018 2:47:40 AM
Semi-Volatile Organic Compounds by EPA Method 8270				Batch ID: 21565		Analyst: IH
Phenol	ND	191		µg/Kg-dry	1	8/13/2018 3:58:57 PM
Bis(2-chloroethyl) ether	ND	191		µg/Kg-dry	1	8/13/2018 3:58:57 PM
2-Chlorophenol	ND	191		µg/Kg-dry	1	8/13/2018 3:58:57 PM
1,3-Dichlorobenzene	ND	143		µg/Kg-dry	1	8/13/2018 3:58:57 PM
1,4-Dichlorobenzene	ND	143		µg/Kg-dry	1	8/13/2018 3:58:57 PM
1,2-Dichlorobenzene	ND	143		µg/Kg-dry	1	8/13/2018 3:58:57 PM
Benzyl alcohol	ND	191	Q	µg/Kg-dry	1	8/13/2018 3:58:57 PM
2-Methylphenol (o-cresol)	ND	191	Q	µg/Kg-dry	1	8/13/2018 3:58:57 PM
Hexachloroethane	ND	191		µg/Kg-dry	1	8/13/2018 3:58:57 PM
N-Nitrosodi-n-propylamine	ND	191		µg/Kg-dry	1	8/13/2018 3:58:57 PM
Nitrobenzene	ND	191		µg/Kg-dry	1	8/13/2018 3:58:57 PM
Isophorone	ND	191		µg/Kg-dry	1	8/13/2018 3:58:57 PM
3&4-Methylphenol (m, p-cresol)	ND	191		µg/Kg-dry	1	8/13/2018 3:58:57 PM
2-Nitrophenol	ND	191		µg/Kg-dry	1	8/13/2018 3:58:57 PM

NOTES:
DRO - Indicates the presence of unresolved compounds eluting from dodecane through tetracosane (~C12-C24).

Client: Widener & Associates
Collection Date: 8/9/2018 9:28:00 AM
Project: POT Rd. Interchange
Lab ID: 1808113-003
Matrix: Soil
Client Sample ID: **ED #3**

Semi-Volatile Organic Compounds by EPA Method 8270

Batch ID: 21565 Analyst: IH

Analyses	Result	RL	Qual	Units	DF	Date Analyzed
2,4-Dimethylphenol	ND	191	Q	µg/Kg-dry	1	8/13/2018 3:58:57 PM
Bis(2-chloroethoxy)methane	ND	143		µg/Kg-dry	1	8/13/2018 3:58:57 PM
2,4-Dichlorophenol	ND	191		µg/Kg-dry	1	8/13/2018 3:58:57 PM
1,2,4-Trichlorobenzene	ND	143		µg/Kg-dry	1	8/13/2018 3:58:57 PM
Naphthalene	ND	95.4		µg/Kg-dry	1	8/13/2018 3:58:57 PM
4-Chloroaniline	ND	143		µg/Kg-dry	1	8/13/2018 3:58:57 PM
Hexachlorobutadiene	ND	143		µg/Kg-dry	1	8/13/2018 3:58:57 PM
4-Chloro-3-methylphenol	ND	382	Q	µg/Kg-dry	1	8/13/2018 3:58:57 PM
2-Methylnaphthalene	ND	95.4		µg/Kg-dry	1	8/13/2018 3:58:57 PM
1-Methylnaphthalene	ND	95.4		µg/Kg-dry	1	8/13/2018 3:58:57 PM
Hexachlorocyclopentadiene	ND	191		µg/Kg-dry	1	8/13/2018 3:58:57 PM
2,4,6-Trichlorophenol	ND	191		µg/Kg-dry	1	8/13/2018 3:58:57 PM
2,4,5-Trichlorophenol	ND	191		µg/Kg-dry	1	8/13/2018 3:58:57 PM
2-Chloronaphthalene	ND	143		µg/Kg-dry	1	8/13/2018 3:58:57 PM
2-Nitroaniline	ND	191		µg/Kg-dry	1	8/13/2018 3:58:57 PM
Acenaphthene	ND	95.4		µg/Kg-dry	1	8/13/2018 3:58:57 PM
Dimethylphthalate	289	191	Q	µg/Kg-dry	1	8/13/2018 3:58:57 PM
2,6-Dinitrotoluene	ND	191		µg/Kg-dry	1	8/13/2018 3:58:57 PM
Acenaphthylene	ND	95.4		µg/Kg-dry	1	8/13/2018 3:58:57 PM
2,4-Dinitrophenol	ND	1,000		µg/Kg-dry	1	8/13/2018 3:58:57 PM
Dibenzofuran	ND	143		µg/Kg-dry	1	8/13/2018 3:58:57 PM
2,4-Dinitrotoluene	ND	191		µg/Kg-dry	1	8/13/2018 3:58:57 PM
4-Nitrophenol	ND	954		µg/Kg-dry	1	8/13/2018 3:58:57 PM
Fluorene	ND	95.4		µg/Kg-dry	1	8/13/2018 3:58:57 PM
4-Chlorophenyl phenyl ether	ND	143		µg/Kg-dry	1	8/13/2018 3:58:57 PM
Diethylphthalate	ND	191		µg/Kg-dry	1	8/13/2018 3:58:57 PM
4,6-Dinitro-2-methylphenol	ND	382		µg/Kg-dry	1	8/13/2018 3:58:57 PM
4-Bromophenyl phenyl ether	ND	143		µg/Kg-dry	1	8/13/2018 3:58:57 PM
Hexachlorobenzene	ND	143		µg/Kg-dry	1	8/13/2018 3:58:57 PM
Pentachlorophenol	ND	191		µg/Kg-dry	1	8/13/2018 3:58:57 PM
Phenanthrene	ND	95.4		µg/Kg-dry	1	8/13/2018 3:58:57 PM
Anthracene	ND	95.4		µg/Kg-dry	1	8/13/2018 3:58:57 PM
Carbazole	ND	143		µg/Kg-dry	1	8/13/2018 3:58:57 PM
Di-n-butylphthalate	ND	191		µg/Kg-dry	1	8/13/2018 3:58:57 PM
Fluoranthene	ND	95.4		µg/Kg-dry	1	8/13/2018 3:58:57 PM
Pyrene	113	95.4		µg/Kg-dry	1	8/13/2018 3:58:57 PM
Butyl Benzylphthalate	ND	191		µg/Kg-dry	1	8/13/2018 3:58:57 PM
bis(2-Ethylhexyl)adipate	ND	191		µg/Kg-dry	1	8/13/2018 3:58:57 PM
Benz(a)anthracene	ND	95.4		µg/Kg-dry	1	8/13/2018 3:58:57 PM

Client: Widener & Associates
Collection Date: 8/9/2018 9:28:00 AM
Project: POT Rd. Interchange
Lab ID: 1808113-003
Matrix: Soil
Client Sample ID: **ED #3**

Analyses	Result	RL	Qual	Units	DF	Date Analyzed
Semi-Volatile Organic Compounds by EPA Method 8270				Batch ID: 21565		Analyst: IH
Chrysene	ND	95.4		µg/Kg-dry	1	8/13/2018 3:58:57 PM
bis (2-Ethylhexyl) phthalate	647	191		µg/Kg-dry	1	8/13/2018 3:58:57 PM
Di-n-octyl phthalate	ND	191		µg/Kg-dry	1	8/13/2018 3:58:57 PM
Benzo(b)fluoranthene	ND	95.4		µg/Kg-dry	1	8/13/2018 3:58:57 PM
Benzo(k)fluoranthene	ND	95.4		µg/Kg-dry	1	8/13/2018 3:58:57 PM
Benzo(a)pyrene	ND	95.4		µg/Kg-dry	1	8/13/2018 3:58:57 PM
Indeno(1,2,3-cd)pyrene	ND	95.4		µg/Kg-dry	1	8/13/2018 3:58:57 PM
Dibenz(a,h)anthracene	ND	95.4		µg/Kg-dry	1	8/13/2018 3:58:57 PM
Benzo(g,h,i)perylene	ND	95.4		µg/Kg-dry	1	8/13/2018 3:58:57 PM
Surr: 2,4,6-Tribromophenol	120	14.8 - 165		%Rec	1	8/13/2018 3:58:57 PM
Surr: 2-Fluorobiphenyl	93.6	17.8 - 151		%Rec	1	8/13/2018 3:58:57 PM
Surr: Nitrobenzene-d5	62.1	12.5 - 163		%Rec	1	8/13/2018 3:58:57 PM
Surr: Phenol-d6	87.7	11.6 - 133		%Rec	1	8/13/2018 3:58:57 PM
Surr: p-Terphenyl	120	22 - 176		%Rec	1	8/13/2018 3:58:57 PM

NOTES:
Q - Indicates an analyte with a continuing calibration that does not meet established acceptance criteria (<20%RSD, <20% Drift)

SVOC (SW8270) with TCLP Extraction (EPA 1311)				Batch ID: 21591		Analyst: SG
Phenol	ND	2.01		µg/L	1	8/16/2018 6:53:33 PM
2-Chlorophenol	ND	1.01		µg/L	1	8/16/2018 6:53:33 PM
1,3-Dichlorobenzene	ND	1.01		µg/L	1	8/16/2018 6:53:33 PM
1,4-Dichlorobenzene	ND	1.01		µg/L	1	8/16/2018 6:53:33 PM
1,2-Dichlorobenzene	ND	1.01		µg/L	1	8/16/2018 6:53:33 PM
Benzyl alcohol	ND	1.01	Q	µg/L	1	8/16/2018 6:53:33 PM
Bis(2-chloroethyl) ether	ND	2.01		µg/L	1	8/16/2018 6:53:33 PM
2-Methylphenol (o-cresol)	ND	1.01		µg/L	1	8/16/2018 6:53:33 PM
Hexachloroethane	ND	1.01		µg/L	1	8/16/2018 6:53:33 PM
N-Nitrosodi-n-propylamine	ND	1.01		µg/L	1	8/16/2018 6:53:33 PM
Nitrobenzene	ND	2.01		µg/L	1	8/16/2018 6:53:33 PM
Isophorone	ND	1.01		µg/L	1	8/16/2018 6:53:33 PM
3&4-Methylphenol (m, p-cresol)	ND	1.01	Q*	µg/L	1	8/16/2018 6:53:33 PM
2-Nitrophenol	ND	2.01		µg/L	1	8/16/2018 6:53:33 PM
2,4-Dimethylphenol	ND	1.01		µg/L	1	8/16/2018 6:53:33 PM
Bis(2-chloroethoxy)methane	ND	1.01		µg/L	1	8/16/2018 6:53:33 PM
2,4-Dichlorophenol	ND	2.01		µg/L	1	8/16/2018 6:53:33 PM
1,2,4-Trichlorobenzene	ND	1.01		µg/L	1	8/16/2018 6:53:33 PM
Naphthalene	ND	0.503		µg/L	1	8/16/2018 6:53:33 PM
4-Chloroaniline	ND	5.03		µg/L	1	8/16/2018 6:53:33 PM

Client: Widener & Associates
Collection Date: 8/9/2018 9:28:00 AM
Project: POT Rd. Interchange
Lab ID: 1808113-003
Matrix: Soil
Client Sample ID: **ED #3**

SVOC (SW8270) with TCLP Extraction (EPA 1311)

Batch ID: 21591 Analyst: SG

Analyses	Result	RL	Qual	Units	DF	Date Analyzed
Hexachlorobutadiene	ND	1.01		µg/L	1	8/16/2018 6:53:33 PM
4-Chloro-3-methylphenol	ND	5.03		µg/L	1	8/16/2018 6:53:33 PM
2-Methylnaphthalene	ND	0.503		µg/L	1	8/16/2018 6:53:33 PM
1-Methylnaphthalene	ND	0.503		µg/L	1	8/16/2018 6:53:33 PM
Hexachlorocyclopentadiene	ND	1.01	Q	µg/L	1	8/16/2018 6:53:33 PM
2,4,6-Trichlorophenol	ND	2.01		µg/L	1	8/16/2018 6:53:33 PM
2,4,5-Trichlorophenol	ND	2.01		µg/L	1	8/16/2018 6:53:33 PM
2-Chloronaphthalene	ND	1.01		µg/L	1	8/16/2018 6:53:33 PM
2-Nitroaniline	ND	5.03		µg/L	1	8/16/2018 6:53:33 PM
Acenaphthene	ND	0.503		µg/L	1	8/16/2018 6:53:33 PM
Dimethylphthalate	ND	1.01		µg/L	1	8/16/2018 6:53:33 PM
2,6-Dinitrotoluene	ND	1.01		µg/L	1	8/16/2018 6:53:33 PM
Acenaphthylene	ND	0.503		µg/L	1	8/16/2018 6:53:33 PM
2,4-Dinitrophenol	ND	2.01	Q*	µg/L	1	8/16/2018 6:53:33 PM
Dibenzofuran	ND	1.01		µg/L	1	8/16/2018 6:53:33 PM
2,4-Dinitrotoluene	ND	1.01		µg/L	1	8/16/2018 6:53:33 PM
4-Nitrophenol	ND	5.03		µg/L	1	8/16/2018 6:53:33 PM
Fluorene	ND	0.503		µg/L	1	8/16/2018 6:53:33 PM
4-Chlorophenyl phenyl ether	ND	1.01		µg/L	1	8/16/2018 6:53:33 PM
Diethylphthalate	ND	1.01		µg/L	1	8/16/2018 6:53:33 PM
4,6-Dinitro-2-methylphenol	ND	5.03	Q*	µg/L	1	8/16/2018 6:53:33 PM
4-Bromophenyl phenyl ether	ND	1.01		µg/L	1	8/16/2018 6:53:33 PM
Hexachlorobenzene	ND	1.01		µg/L	1	8/16/2018 6:53:33 PM
Pentachlorophenol	ND	2.01	Q	µg/L	1	8/16/2018 6:53:33 PM
Phenanthrene	ND	0.503		µg/L	1	8/16/2018 6:53:33 PM
Anthracene	ND	0.503		µg/L	1	8/16/2018 6:53:33 PM
Carbazole	ND	5.03		µg/L	1	8/16/2018 6:53:33 PM
Di-n-butyl phthalate	ND	1.01		µg/L	1	8/16/2018 6:53:33 PM
Fluoranthene	ND	0.503		µg/L	1	8/16/2018 6:53:33 PM
Pyrene	ND	0.503		µg/L	1	8/16/2018 6:53:33 PM
Benzyl Butylphthalate	ND	1.01		µg/L	1	8/16/2018 6:53:33 PM
bis(2-Ethylhexyl)adipate	ND	1.01		µg/L	1	8/16/2018 6:53:33 PM
Benz(a)anthracene	ND	0.503		µg/L	1	8/16/2018 6:53:33 PM
Chrysene	ND	0.503		µg/L	1	8/16/2018 6:53:33 PM
Bis(2-ethylhexyl) phthalate	ND	1.01		µg/L	1	8/16/2018 6:53:33 PM
Di-n-octyl phthalate	ND	1.01		µg/L	1	8/16/2018 6:53:33 PM
Benzo(b)fluoranthene	ND	0.503		µg/L	1	8/16/2018 6:53:33 PM
Benzo(k)fluoranthene	ND	0.503		µg/L	1	8/16/2018 6:53:33 PM
Benzo(a)pyrene	ND	0.503		µg/L	1	8/16/2018 6:53:33 PM

Client: Widener & Associates
Collection Date: 8/9/2018 9:28:00 AM
Project: POT Rd. Interchange
Lab ID: 1808113-003
Matrix: Soil
Client Sample ID: ED #3

Analyses	Result	RL	Qual	Units	DF	Date Analyzed
SVOC (SW8270) with TCLP Extraction (EPA 1311)				Batch ID: 21591		Analyst: SG
Indeno(1,2,3-cd)pyrene	ND	0.503		µg/L	1	8/16/2018 6:53:33 PM
Dibenz(a,h)anthracene	ND	0.503		µg/L	1	8/16/2018 6:53:33 PM
Benzo(g,h,i)perylene	ND	0.503		µg/L	1	8/16/2018 6:53:33 PM
Surr: 2,4,6-Tribromophenol	145	18 - 139	S	%Rec	1	8/16/2018 6:53:33 PM
Surr: 2-Fluorobiphenyl	99.5	35 - 136		%Rec	1	8/16/2018 6:53:33 PM
Surr: Nitrobenzene-d5	84.7	34.7 - 136		%Rec	1	8/16/2018 6:53:33 PM
Surr: Phenol-d6	28.1	10 - 103		%Rec	1	8/16/2018 6:53:33 PM
Surr: p-Terphenyl	111	23.5 - 156		%Rec	1	8/16/2018 6:53:33 PM

NOTES:
S - Outlying surrogate recovery(ies) observed (high bias).
Q - Indicates an analyte with a continuing calibration that does not meet established acceptance criteria (<20%RSD, <20% Drift)
* - Flagged value is not within established control limits.

Gasoline by NWTPH-Gx				Batch ID: 21567		Analyst: KT
Gasoline	ND	4.74		mg/Kg-dry	1	8/11/2018 9:56:58 AM
Surr: Toluene-d8	96.6	65 - 135		%Rec	1	8/11/2018 9:56:58 AM
Surr: 4-Bromofluorobenzene	95.0	65 - 135		%Rec	1	8/11/2018 9:56:58 AM
Volatile Organic Compounds by EPA Method 8260C				Batch ID: 21567		Analyst: MW
Dichlorodifluoromethane (CFC-12)	ND	0.0190		mg/Kg-dry	1	8/11/2018 9:56:58 AM
Chloromethane	ND	0.0474		mg/Kg-dry	1	8/11/2018 9:56:58 AM
Vinyl chloride	ND	0.0237		mg/Kg-dry	1	8/11/2018 9:56:58 AM
Bromomethane	ND	0.0474		mg/Kg-dry	1	8/11/2018 9:56:58 AM
Trichlorofluoromethane (CFC-11)	ND	0.0190		mg/Kg-dry	1	8/11/2018 9:56:58 AM
Chloroethane	ND	0.0474		mg/Kg-dry	1	8/11/2018 9:56:58 AM
1,1-Dichloroethene	ND	0.0190		mg/Kg-dry	1	8/11/2018 9:56:58 AM
Methylene chloride	ND	0.0190		mg/Kg-dry	1	8/11/2018 9:56:58 AM
trans-1,2-Dichloroethene	ND	0.0190		mg/Kg-dry	1	8/11/2018 9:56:58 AM
1,1-Dichloroethane	ND	0.0190		mg/Kg-dry	1	8/11/2018 9:56:58 AM
2,2-Dichloropropane	ND	0.0948	Q	mg/Kg-dry	1	8/11/2018 9:56:58 AM
cis-1,2-Dichloroethene	ND	0.0190		mg/Kg-dry	1	8/11/2018 9:56:58 AM
Chloroform	ND	0.0190		mg/Kg-dry	1	8/11/2018 9:56:58 AM
1,1,1-Trichloroethane (TCA)	ND	0.0237		mg/Kg-dry	1	8/11/2018 9:56:58 AM
1,1-Dichloropropene	ND	0.0190		mg/Kg-dry	1	8/11/2018 9:56:58 AM
Carbon tetrachloride	ND	0.0237		mg/Kg-dry	1	8/11/2018 9:56:58 AM
1,2-Dichloroethane (EDC)	ND	0.0190		mg/Kg-dry	1	8/11/2018 9:56:58 AM
Trichloroethene (TCE)	ND	0.0190		mg/Kg-dry	1	8/11/2018 9:56:58 AM

Client: Widener & Associates
Collection Date: 8/9/2018 9:28:00 AM
Project: POT Rd. Interchange
Lab ID: 1808113-003
Matrix: Soil
Client Sample ID: **ED #3**

Analyses	Result	RL	Qual	Units	DF	Date Analyzed
Volatile Organic Compounds by EPA Method 8260C				Batch ID: 21567		Analyst: MW
1,2-Dichloropropane	ND	0.0190		mg/Kg-dry	1	8/11/2018 9:56:58 AM
Bromodichloromethane	ND	0.0190		mg/Kg-dry	1	8/11/2018 9:56:58 AM
Dibromomethane	ND	0.0190		mg/Kg-dry	1	8/11/2018 9:56:58 AM
cis-1,3-Dichloropropene	ND	0.0190		mg/Kg-dry	1	8/11/2018 9:56:58 AM
trans-1,3-Dichloropropylene	ND	0.0190		mg/Kg-dry	1	8/11/2018 9:56:58 AM
1,1,2-Trichloroethane	ND	0.0190		mg/Kg-dry	1	8/11/2018 9:56:58 AM
1,3-Dichloropropane	ND	0.0237		mg/Kg-dry	1	8/11/2018 9:56:58 AM
Tetrachloroethene (PCE)	ND	0.0237		mg/Kg-dry	1	8/11/2018 9:56:58 AM
Dibromochloromethane	ND	0.0237		mg/Kg-dry	1	8/11/2018 9:56:58 AM
1,2-Dibromoethane (EDB)	ND	0.00474		mg/Kg-dry	1	8/11/2018 9:56:58 AM
Chlorobenzene	ND	0.0237		mg/Kg-dry	1	8/11/2018 9:56:58 AM
1,1,1,2-Tetrachloroethane	ND	0.0237		mg/Kg-dry	1	8/11/2018 9:56:58 AM
Bromoform	ND	0.0474		mg/Kg-dry	1	8/11/2018 9:56:58 AM
1,1,2,2-Tetrachloroethane	ND	0.0190		mg/Kg-dry	1	8/11/2018 9:56:58 AM
Bromobenzene	ND	0.0190		mg/Kg-dry	1	8/11/2018 9:56:58 AM
2-Chlorotoluene	ND	0.0237		mg/Kg-dry	1	8/11/2018 9:56:58 AM
4-Chlorotoluene	ND	0.0237		mg/Kg-dry	1	8/11/2018 9:56:58 AM
1,2,3-Trichloropropane	ND	0.0237		mg/Kg-dry	1	8/11/2018 9:56:58 AM
1,2,4-Trichlorobenzene	ND	0.0237		mg/Kg-dry	1	8/11/2018 9:56:58 AM
1,3-Dichlorobenzene	ND	0.0190		mg/Kg-dry	1	8/11/2018 9:56:58 AM
1,4-Dichlorobenzene	ND	0.0190		mg/Kg-dry	1	8/11/2018 9:56:58 AM
1,2-Dichlorobenzene	ND	0.0190		mg/Kg-dry	1	8/11/2018 9:56:58 AM
1,2-Dibromo-3-chloropropane	ND	0.474		mg/Kg-dry	1	8/11/2018 9:56:58 AM
Hexachloro-1,3-butadiene	ND	0.0474		mg/Kg-dry	1	8/11/2018 9:56:58 AM
1,2,3-Trichlorobenzene	ND	0.0190		mg/Kg-dry	1	8/11/2018 9:56:58 AM
Surr: Dibromofluoromethane	93.3	56.5 - 129		%Rec	1	8/11/2018 9:56:58 AM
Surr: Toluene-d8	90.2	64.5 - 151		%Rec	1	8/11/2018 9:56:58 AM
Surr: 1-Bromo-4-fluorobenzene	94.1	54.8 - 168		%Rec	1	8/11/2018 9:56:58 AM

NOTES:
Q - Indicates an analyte with a continuing calibration that does not meet established acceptance criteria (<20%RSD, <20% Drift)

Analyses	Result	RL	Qual	Units	DF	Date Analyzed
Volatile Organic Compounds by SW8260/TCLP ZHE				Batch ID: 21628		Analyst: EM
Dichlorodifluoromethane (CFC-12)	ND	10.0	D	µg/L	10	8/17/2018 3:27:53 AM
Chloromethane	ND	20.0	D	µg/L	10	8/17/2018 3:27:53 AM
Vinyl chloride	ND	2.00	DQ	µg/L	10	8/17/2018 3:27:53 AM
Bromomethane	ND	10.0	D	µg/L	10	8/17/2018 3:27:53 AM
Trichlorofluoromethane (CFC-11)	ND	10.0	DQ	µg/L	10	8/17/2018 3:27:53 AM
Chloroethane	ND	10.0	D	µg/L	10	8/17/2018 3:27:53 AM

Client: Widener & Associates
Collection Date: 8/9/2018 9:28:00 AM
Project: POT Rd. Interchange
Lab ID: 1808113-003
Matrix: Soil
Client Sample ID: **ED #3**

Volatile Organic Compounds by SW8260/TCLP ZHE

Batch ID: 21628 Analyst: EM

Analyses	Result	RL	Qual	Units	DF	Date Analyzed
1,1-Dichloroethylene	ND	10.0	D	µg/L	10	8/17/2018 3:27:53 AM
Methylene chloride	ND	10.0	D	µg/L	10	8/17/2018 3:27:53 AM
trans-1,2-Dichloroethene	ND	10.0	D	µg/L	10	8/17/2018 3:27:53 AM
Methyl tert-butyl ether (MTBE)	ND	10.0	D	µg/L	10	8/17/2018 3:27:53 AM
1,1-Dichloroethane	8.16	10.0	B JD	µg/L	10	8/17/2018 3:27:53 AM
2,2-Dichloropropane	ND	20.0	DQ	µg/L	10	8/17/2018 3:27:53 AM
cis-1,2-Dichloroethene	ND	10.0	D	µg/L	10	8/17/2018 3:27:53 AM
Chloroform	ND	10.0	D	µg/L	10	8/17/2018 3:27:53 AM
1,1,1-Trichloroethane (TCA)	ND	10.0	D	µg/L	10	8/17/2018 3:27:53 AM
1,1-Dichloropropene	ND	10.0	D	µg/L	10	8/17/2018 3:27:53 AM
Carbon tetrachloride	ND	10.0	DQ	µg/L	10	8/17/2018 3:27:53 AM
1,2-Dichloroethane (EDC)	ND	10.0	D	µg/L	10	8/17/2018 3:27:53 AM
Benzene	ND	10.0	D	µg/L	10	8/17/2018 3:27:53 AM
Trichloroethene (TCE)	ND	5.00	D	µg/L	10	8/17/2018 3:27:53 AM
1,2-Dichloropropane	ND	10.0	D	µg/L	10	8/17/2018 3:27:53 AM
Bromodichloromethane	ND	10.0	D	µg/L	10	8/17/2018 3:27:53 AM
Dibromomethane	ND	10.0	D	µg/L	10	8/17/2018 3:27:53 AM
cis-1,3-Dichloropropene	ND	10.0	D	µg/L	10	8/17/2018 3:27:53 AM
Toluene	13.4	10.0	DB	µg/L	10	8/17/2018 3:27:53 AM
trans-1,3-Dichloropropene	ND	10.0	D	µg/L	10	8/17/2018 3:27:53 AM
1,1,2-Trichloroethane	ND	10.0	D	µg/L	10	8/17/2018 3:27:53 AM
1,3-Dichloropropane	ND	10.0	D	µg/L	10	8/17/2018 3:27:53 AM
Tetrachloroethene (PCE)	2.53	10.0	JD	µg/L	10	8/17/2018 3:27:53 AM
Dibromochloromethane	ND	10.0	D	µg/L	10	8/17/2018 3:27:53 AM
1,2-Dibromoethane (EDB)	ND	2.50	D	µg/L	10	8/17/2018 3:27:53 AM
Chlorobenzene	ND	10.0	D	µg/L	10	8/17/2018 3:27:53 AM
1,1,1,2-Tetrachloroethane	ND	10.0	D	µg/L	10	8/17/2018 3:27:53 AM
Ethylbenzene	1.48	10.0	B JD	µg/L	10	8/17/2018 3:27:53 AM
m,p-Xylene	4.11	10.0	B JD	µg/L	10	8/17/2018 3:27:53 AM
o-Xylene	ND	10.0	D	µg/L	10	8/17/2018 3:27:53 AM
Styrene	ND	10.0	D	µg/L	10	8/17/2018 3:27:53 AM
Isopropylbenzene	ND	10.0	D	µg/L	10	8/17/2018 3:27:53 AM
Bromoform	ND	20.0	D	µg/L	10	8/17/2018 3:27:53 AM
1,1,2,2-Tetrachloroethane	ND	10.0	D	µg/L	10	8/17/2018 3:27:53 AM
n-Propylbenzene	ND	10.0	D	µg/L	10	8/17/2018 3:27:53 AM
Bromobenzene	ND	10.0	D	µg/L	10	8/17/2018 3:27:53 AM
1,3,5-Trimethylbenzene	ND	10.0	D	µg/L	10	8/17/2018 3:27:53 AM
2-Chlorotoluene	ND	10.0	D	µg/L	10	8/17/2018 3:27:53 AM
4-Chlorotoluene	ND	10.0	D	µg/L	10	8/17/2018 3:27:53 AM

Client: Widener & Associates
Collection Date: 8/9/2018 9:28:00 AM
Project: POT Rd. Interchange
Lab ID: 1808113-003
Matrix: Soil
Client Sample ID: **ED #3**

Analyses	Result	RL	Qual	Units	DF	Date Analyzed
Volatile Organic Compounds by SW8260/TCLP ZHE				Batch ID: 21628		Analyst: EM
tert-Butylbenzene	ND	10.0	D	µg/L	10	8/17/2018 3:27:53 AM
1,2,3-Trichloropropane	ND	10.0	D	µg/L	10	8/17/2018 3:27:53 AM
1,2,4-Trichlorobenzene	ND	20.0	D	µg/L	10	8/17/2018 3:27:53 AM
sec-Butylbenzene	ND	10.0	DQ	µg/L	10	8/17/2018 3:27:53 AM
4-Isopropyltoluene	ND	10.0	D	µg/L	10	8/17/2018 3:27:53 AM
1,3-Dichlorobenzene	ND	10.0	D	µg/L	10	8/17/2018 3:27:53 AM
1,4-Dichlorobenzene	ND	10.0	D	µg/L	10	8/17/2018 3:27:53 AM
n-Butylbenzene	ND	10.0	D	µg/L	10	8/17/2018 3:27:53 AM
1,2-Dichlorobenzene	ND	10.0	D	µg/L	10	8/17/2018 3:27:53 AM
1,2-Dibromo-3-chloropropane	ND	10.0	D	µg/L	10	8/17/2018 3:27:53 AM
1,2,4-Trimethylbenzene	ND	10.0	D	µg/L	10	8/17/2018 3:27:53 AM
Hexachloro-1,3-butadiene	ND	40.0	D	µg/L	10	8/17/2018 3:27:53 AM
Naphthalene	ND	10.0	D	µg/L	10	8/17/2018 3:27:53 AM
1,2,3-Trichlorobenzene	ND	40.0	D	µg/L	10	8/17/2018 3:27:53 AM
Surr: Dibromofluoromethane	100	33.3 - 161	D	%Rec	10	8/17/2018 3:27:53 AM
Surr: Toluene-d8	104	67.3 - 147	D	%Rec	10	8/17/2018 3:27:53 AM
Surr: 4-Bromofluorobenzene	96.4	59.3 - 164	D	%Rec	10	8/17/2018 3:27:53 AM

NOTES:
Q - Indicates an analyte with a continuing calibration that does not meet established acceptance criteria (<20%RSD, <20% Drift)

Mercury by EPA Method 7471				Batch ID: 21566		Analyst: WF
Mercury	ND	0.465		mg/Kg-dry	1	8/10/2018 8:35:21 PM
Mercury (SW7470) with TCLP Extraction (EPA 1311)				Batch ID: 21592		Analyst: WF
Mercury	ND	0.00200		mg/L	1	8/14/2018 4:53:42 PM
Total Metals by EPA Method 6020				Batch ID: 21560		Analyst: WC
Arsenic	18.5	0.354		mg/Kg-dry	1	8/10/2018 2:25:56 PM
Barium	120	0.708		mg/Kg-dry	1	8/10/2018 2:25:56 PM
Cadmium	2.60	0.283		mg/Kg-dry	1	8/10/2018 2:25:56 PM
Chromium	32.1	0.142		mg/Kg-dry	1	8/10/2018 2:25:56 PM
Lead	61.0	0.283		mg/Kg-dry	1	8/10/2018 2:25:56 PM
Selenium	1.36	0.708		mg/Kg-dry	1	8/10/2018 2:25:56 PM
Silver	0.144	0.142		mg/Kg-dry	1	8/10/2018 2:25:56 PM

Analytical Report

Work Order: **1808113**
Date Reported: **8/20/2018**

Client: Widener & Associates
Collection Date: 8/9/2018 9:28:00 AM
Project: POT Rd. Interchange
Lab ID: 1808113-003
Matrix: Soil
Client Sample ID: **ED #3**

Analyses	Result	RL	Qual	Units	DF	Date Analyzed
Metals (EPA 200.8) with TCLP Extraction (EPA 1311)				Batch ID: 21589		Analyst: WC
Arsenic	ND	0.100		mg/L	1	8/14/2018 1:57:40 PM
Barium	ND	0.500		mg/L	1	8/14/2018 1:57:40 PM
Cadmium	ND	0.200		mg/L	1	8/14/2018 1:57:40 PM
Chromium	ND	0.100		mg/L	1	8/14/2018 1:57:40 PM
Lead	ND	0.200		mg/L	1	8/14/2018 1:57:40 PM
Selenium	ND	0.500		mg/L	1	8/14/2018 1:57:40 PM
Silver	ND	0.200		mg/L	1	8/14/2018 1:57:40 PM
Sample Moisture (Percent Moisture)				Batch ID: R45342		Analyst: NG
Percent Moisture	49.2			wt%	1	8/10/2018 9:22:31 AM
Paint Filter by EPA Method 9095B				Batch ID: R45395		Analyst: GM
Paint Filter	Negative	0		%	1	8/13/2018 8:28:15 PM
pH by EPA Method 9045				Batch ID: R45396		Analyst: GM
Hydrogen Ion (pH)	6.86			pH	1	8/13/2018 7:50:00 PM

Client: Widener & Associates
Collection Date: 8/9/2018 10:17:00 AM
Project: POT Rd. Interchange
Lab ID: 1808113-004
Matrix: Soil
Client Sample ID: **ED #3.5**

Analyses	Result	RL	Qual	Units	DF	Date Analyzed
Polychlorinated Biphenyls (PCB) by EPA 8082				Batch ID: 21563		Analyst: SB
Aroclor 1016	ND	0.133		mg/Kg-dry	1	8/10/2018 7:29:01 PM
Aroclor 1221	ND	0.133		mg/Kg-dry	1	8/10/2018 7:29:01 PM
Aroclor 1232	ND	0.133		mg/Kg-dry	1	8/10/2018 7:29:01 PM
Aroclor 1242	ND	0.133		mg/Kg-dry	1	8/10/2018 7:29:01 PM
Aroclor 1248	ND	0.133		mg/Kg-dry	1	8/10/2018 7:29:01 PM
Aroclor 1254	ND	0.133		mg/Kg-dry	1	8/10/2018 7:29:01 PM
Aroclor 1260	ND	0.133		mg/Kg-dry	1	8/10/2018 7:29:01 PM
Aroclor 1262	ND	0.133		mg/Kg-dry	1	8/10/2018 7:29:01 PM
Aroclor 1268	ND	0.133		mg/Kg-dry	1	8/10/2018 7:29:01 PM
Total PCBs	ND	0.133		mg/Kg-dry	1	8/10/2018 7:29:01 PM
Surr: Decachlorobiphenyl	85.0	30.8 - 168		%Rec	1	8/10/2018 7:29:01 PM
Surr: Tetrachloro-m-xylene	76.9	30.3 - 157		%Rec	1	8/10/2018 7:29:01 PM
Diesel and Heavy Oil by NWTPH-Dx/Dx Ext.				Batch ID: 21575		Analyst: SB
Diesel (Fuel Oil)	ND	30.4		mg/Kg-dry	1	8/13/2018 2:26:23 PM
Diesel Range Organics (C12-C24)	49.5	30.4		mg/Kg-dry	1	8/13/2018 2:26:23 PM
Heavy Oil	439	75.9		mg/Kg-dry	1	8/13/2018 2:26:23 PM
Surr: 2-Fluorobiphenyl	73.1	50 - 150		%Rec	1	8/13/2018 2:26:23 PM
Surr: o-Terphenyl	78.5	50 - 150		%Rec	1	8/13/2018 2:26:23 PM
Semi-Volatile Organic Compounds by EPA Method 8270				Batch ID: 21565		Analyst: IH
Phenol	ND	145		µg/Kg-dry	1	8/13/2018 4:21:17 PM
Bis(2-chloroethyl) ether	ND	145		µg/Kg-dry	1	8/13/2018 4:21:17 PM
2-Chlorophenol	ND	145		µg/Kg-dry	1	8/13/2018 4:21:17 PM
1,3-Dichlorobenzene	ND	109		µg/Kg-dry	1	8/13/2018 4:21:17 PM
1,4-Dichlorobenzene	ND	109		µg/Kg-dry	1	8/13/2018 4:21:17 PM
1,2-Dichlorobenzene	ND	109		µg/Kg-dry	1	8/13/2018 4:21:17 PM
Benzyl alcohol	ND	145	Q	µg/Kg-dry	1	8/13/2018 4:21:17 PM
2-Methylphenol (o-cresol)	ND	145	Q	µg/Kg-dry	1	8/13/2018 4:21:17 PM
Hexachloroethane	ND	145		µg/Kg-dry	1	8/13/2018 4:21:17 PM
N-Nitrosodi-n-propylamine	ND	145		µg/Kg-dry	1	8/13/2018 4:21:17 PM
Nitrobenzene	ND	145		µg/Kg-dry	1	8/13/2018 4:21:17 PM
Isophorone	ND	145		µg/Kg-dry	1	8/13/2018 4:21:17 PM
3&4-Methylphenol (m, p-cresol)	ND	145		µg/Kg-dry	1	8/13/2018 4:21:17 PM
2-Nitrophenol	ND	145		µg/Kg-dry	1	8/13/2018 4:21:17 PM

NOTES:
DRO - Indicates the presence of unresolved compounds eluting from dodecane through tetracosane (~C12-C24).

Client: Widener & Associates
Collection Date: 8/9/2018 10:17:00 AM
Project: POT Rd. Interchange
Lab ID: 1808113-004
Matrix: Soil
Client Sample ID: **ED #3.5**

Semi-Volatile Organic Compounds by EPA Method 8270

Batch ID: 21565 Analyst: IH

Analyses	Result	RL	Qual	Units	DF	Date Analyzed
2,4-Dimethylphenol	ND	145	Q	µg/Kg-dry	1	8/13/2018 4:21:17 PM
Bis(2-chloroethoxy)methane	ND	109		µg/Kg-dry	1	8/13/2018 4:21:17 PM
2,4-Dichlorophenol	ND	145		µg/Kg-dry	1	8/13/2018 4:21:17 PM
1,2,4-Trichlorobenzene	ND	109		µg/Kg-dry	1	8/13/2018 4:21:17 PM
Naphthalene	ND	72.3		µg/Kg-dry	1	8/13/2018 4:21:17 PM
4-Chloroaniline	ND	109		µg/Kg-dry	1	8/13/2018 4:21:17 PM
Hexachlorobutadiene	ND	109		µg/Kg-dry	1	8/13/2018 4:21:17 PM
4-Chloro-3-methylphenol	ND	289	Q	µg/Kg-dry	1	8/13/2018 4:21:17 PM
2-Methylnaphthalene	ND	72.3		µg/Kg-dry	1	8/13/2018 4:21:17 PM
1-Methylnaphthalene	ND	72.3		µg/Kg-dry	1	8/13/2018 4:21:17 PM
Hexachlorocyclopentadiene	ND	145		µg/Kg-dry	1	8/13/2018 4:21:17 PM
2,4,6-Trichlorophenol	ND	145		µg/Kg-dry	1	8/13/2018 4:21:17 PM
2,4,5-Trichlorophenol	ND	145		µg/Kg-dry	1	8/13/2018 4:21:17 PM
2-Chloronaphthalene	ND	109		µg/Kg-dry	1	8/13/2018 4:21:17 PM
2-Nitroaniline	ND	145		µg/Kg-dry	1	8/13/2018 4:21:17 PM
Acenaphthene	ND	72.3		µg/Kg-dry	1	8/13/2018 4:21:17 PM
Dimethylphthalate	160	145	Q	µg/Kg-dry	1	8/13/2018 4:21:17 PM
2,6-Dinitrotoluene	ND	145		µg/Kg-dry	1	8/13/2018 4:21:17 PM
Acenaphthylene	ND	72.3		µg/Kg-dry	1	8/13/2018 4:21:17 PM
2,4-Dinitrophenol	ND	760		µg/Kg-dry	1	8/13/2018 4:21:17 PM
Dibenzofuran	ND	109		µg/Kg-dry	1	8/13/2018 4:21:17 PM
2,4-Dinitrotoluene	ND	145		µg/Kg-dry	1	8/13/2018 4:21:17 PM
4-Nitrophenol	ND	723		µg/Kg-dry	1	8/13/2018 4:21:17 PM
Fluorene	ND	72.3		µg/Kg-dry	1	8/13/2018 4:21:17 PM
4-Chlorophenyl phenyl ether	ND	109		µg/Kg-dry	1	8/13/2018 4:21:17 PM
Diethylphthalate	ND	145		µg/Kg-dry	1	8/13/2018 4:21:17 PM
4,6-Dinitro-2-methylphenol	ND	289		µg/Kg-dry	1	8/13/2018 4:21:17 PM
4-Bromophenyl phenyl ether	ND	109		µg/Kg-dry	1	8/13/2018 4:21:17 PM
Hexachlorobenzene	ND	109		µg/Kg-dry	1	8/13/2018 4:21:17 PM
Pentachlorophenol	ND	145		µg/Kg-dry	1	8/13/2018 4:21:17 PM
Phenanthrene	ND	72.3		µg/Kg-dry	1	8/13/2018 4:21:17 PM
Anthracene	ND	72.3		µg/Kg-dry	1	8/13/2018 4:21:17 PM
Carbazole	ND	109		µg/Kg-dry	1	8/13/2018 4:21:17 PM
Di-n-butylphthalate	ND	145		µg/Kg-dry	1	8/13/2018 4:21:17 PM
Fluoranthene	147	72.3		µg/Kg-dry	1	8/13/2018 4:21:17 PM
Pyrene	142	72.3		µg/Kg-dry	1	8/13/2018 4:21:17 PM
Butyl Benzylphthalate	ND	145		µg/Kg-dry	1	8/13/2018 4:21:17 PM
bis(2-Ethylhexyl)adipate	ND	145		µg/Kg-dry	1	8/13/2018 4:21:17 PM
Benz(a)anthracene	ND	72.3		µg/Kg-dry	1	8/13/2018 4:21:17 PM

Client: Widener & Associates
Collection Date: 8/9/2018 10:17:00 AM
Project: POT Rd. Interchange
Lab ID: 1808113-004
Matrix: Soil
Client Sample ID: **ED #3.5**

Analyses	Result	RL	Qual	Units	DF	Date Analyzed
Semi-Volatile Organic Compounds by EPA Method 8270				Batch ID: 21565		Analyst: IH
Chrysene	115	72.3		µg/Kg-dry	1	8/13/2018 4:21:17 PM
bis (2-Ethylhexyl) phthalate	1,250	145		µg/Kg-dry	1	8/13/2018 4:21:17 PM
Di-n-octyl phthalate	ND	145		µg/Kg-dry	1	8/13/2018 4:21:17 PM
Benzo(b)fluoranthene	ND	72.3		µg/Kg-dry	1	8/13/2018 4:21:17 PM
Benzo(k)fluoranthene	ND	72.3		µg/Kg-dry	1	8/13/2018 4:21:17 PM
Benzo(a)pyrene	ND	72.3		µg/Kg-dry	1	8/13/2018 4:21:17 PM
Indeno(1,2,3-cd)pyrene	ND	72.3		µg/Kg-dry	1	8/13/2018 4:21:17 PM
Dibenz(a,h)anthracene	ND	72.3		µg/Kg-dry	1	8/13/2018 4:21:17 PM
Benzo(g,h,i)perylene	ND	72.3		µg/Kg-dry	1	8/13/2018 4:21:17 PM
Surr: 2,4,6-Tribromophenol	128	14.8 - 165		%Rec	1	8/13/2018 4:21:17 PM
Surr: 2-Fluorobiphenyl	87.1	17.8 - 151		%Rec	1	8/13/2018 4:21:17 PM
Surr: Nitrobenzene-d5	73.2	12.5 - 163		%Rec	1	8/13/2018 4:21:17 PM
Surr: Phenol-d6	99.4	11.6 - 133		%Rec	1	8/13/2018 4:21:17 PM
Surr: p-Terphenyl	116	22 - 176		%Rec	1	8/13/2018 4:21:17 PM

NOTES:
Q - Indicates an analyte with a continuing calibration that does not meet established acceptance criteria (<20%RSD, <20% Drift)

SVOC (SW8270) with TCLP Extraction (EPA 1311)				Batch ID: 21591		Analyst: SG
Phenol	ND	2.05		µg/L	1	8/16/2018 7:16:18 PM
2-Chlorophenol	ND	1.02		µg/L	1	8/16/2018 7:16:18 PM
1,3-Dichlorobenzene	ND	1.02		µg/L	1	8/16/2018 7:16:18 PM
1,4-Dichlorobenzene	ND	1.02		µg/L	1	8/16/2018 7:16:18 PM
1,2-Dichlorobenzene	ND	1.02		µg/L	1	8/16/2018 7:16:18 PM
Benzyl alcohol	ND	1.02	Q	µg/L	1	8/16/2018 7:16:18 PM
Bis(2-chloroethyl) ether	ND	2.05		µg/L	1	8/16/2018 7:16:18 PM
2-Methylphenol (o-cresol)	ND	1.02		µg/L	1	8/16/2018 7:16:18 PM
Hexachloroethane	ND	1.02		µg/L	1	8/16/2018 7:16:18 PM
N-Nitrosodi-n-propylamine	ND	1.02		µg/L	1	8/16/2018 7:16:18 PM
Nitrobenzene	ND	2.05		µg/L	1	8/16/2018 7:16:18 PM
Isophorone	ND	1.02		µg/L	1	8/16/2018 7:16:18 PM
3&4-Methylphenol (m, p-cresol)	ND	1.02	Q*	µg/L	1	8/16/2018 7:16:18 PM
2-Nitrophenol	ND	2.05		µg/L	1	8/16/2018 7:16:18 PM
2,4-Dimethylphenol	ND	1.02		µg/L	1	8/16/2018 7:16:18 PM
Bis(2-chloroethoxy)methane	ND	1.02		µg/L	1	8/16/2018 7:16:18 PM
2,4-Dichlorophenol	ND	2.05		µg/L	1	8/16/2018 7:16:18 PM
1,2,4-Trichlorobenzene	ND	1.02		µg/L	1	8/16/2018 7:16:18 PM
Naphthalene	ND	0.512		µg/L	1	8/16/2018 7:16:18 PM
4-Chloroaniline	ND	5.12		µg/L	1	8/16/2018 7:16:18 PM

Client: Widener & Associates
Collection Date: 8/9/2018 10:17:00 AM
Project: POT Rd. Interchange
Lab ID: 1808113-004
Matrix: Soil
Client Sample ID: **ED #3.5**

SVOC (SW8270) with TCLP Extraction (EPA 1311)

Batch ID: 21591 Analyst: SG

Analyses	Result	RL	Qual	Units	DF	Date Analyzed
Hexachlorobutadiene	ND	1.02		µg/L	1	8/16/2018 7:16:18 PM
4-Chloro-3-methylphenol	ND	5.12		µg/L	1	8/16/2018 7:16:18 PM
2-Methylnaphthalene	ND	0.512		µg/L	1	8/16/2018 7:16:18 PM
1-Methylnaphthalene	ND	0.512		µg/L	1	8/16/2018 7:16:18 PM
Hexachlorocyclopentadiene	ND	1.02	Q	µg/L	1	8/16/2018 7:16:18 PM
2,4,6-Trichlorophenol	ND	2.05		µg/L	1	8/16/2018 7:16:18 PM
2,4,5-Trichlorophenol	ND	2.05		µg/L	1	8/16/2018 7:16:18 PM
2-Chloronaphthalene	ND	1.02		µg/L	1	8/16/2018 7:16:18 PM
2-Nitroaniline	ND	5.12		µg/L	1	8/16/2018 7:16:18 PM
Acenaphthene	ND	0.512		µg/L	1	8/16/2018 7:16:18 PM
Dimethylphthalate	ND	1.02		µg/L	1	8/16/2018 7:16:18 PM
2,6-Dinitrotoluene	ND	1.02		µg/L	1	8/16/2018 7:16:18 PM
Acenaphthylene	ND	0.512		µg/L	1	8/16/2018 7:16:18 PM
2,4-Dinitrophenol	ND	2.05	Q*	µg/L	1	8/16/2018 7:16:18 PM
Dibenzofuran	ND	1.02		µg/L	1	8/16/2018 7:16:18 PM
2,4-Dinitrotoluene	ND	1.02		µg/L	1	8/16/2018 7:16:18 PM
4-Nitrophenol	ND	5.12		µg/L	1	8/16/2018 7:16:18 PM
Fluorene	ND	0.512		µg/L	1	8/16/2018 7:16:18 PM
4-Chlorophenyl phenyl ether	ND	1.02		µg/L	1	8/16/2018 7:16:18 PM
Diethylphthalate	ND	1.02		µg/L	1	8/16/2018 7:16:18 PM
4,6-Dinitro-2-methylphenol	ND	5.12	Q*	µg/L	1	8/16/2018 7:16:18 PM
4-Bromophenyl phenyl ether	ND	1.02		µg/L	1	8/16/2018 7:16:18 PM
Hexachlorobenzene	ND	1.02		µg/L	1	8/16/2018 7:16:18 PM
Pentachlorophenol	ND	2.05	Q	µg/L	1	8/16/2018 7:16:18 PM
Phenanthrene	ND	0.512		µg/L	1	8/16/2018 7:16:18 PM
Anthracene	ND	0.512		µg/L	1	8/16/2018 7:16:18 PM
Carbazole	ND	5.12		µg/L	1	8/16/2018 7:16:18 PM
Di-n-butyl phthalate	ND	1.02		µg/L	1	8/16/2018 7:16:18 PM
Fluoranthene	ND	0.512		µg/L	1	8/16/2018 7:16:18 PM
Pyrene	ND	0.512		µg/L	1	8/16/2018 7:16:18 PM
Benzyl Butylphthalate	ND	1.02		µg/L	1	8/16/2018 7:16:18 PM
bis(2-Ethylhexyl)adipate	ND	1.02		µg/L	1	8/16/2018 7:16:18 PM
Benz(a)anthracene	ND	0.512		µg/L	1	8/16/2018 7:16:18 PM
Chrysene	ND	0.512		µg/L	1	8/16/2018 7:16:18 PM
Bis(2-ethylhexyl) phthalate	ND	1.02		µg/L	1	8/16/2018 7:16:18 PM
Di-n-octyl phthalate	ND	1.02		µg/L	1	8/16/2018 7:16:18 PM
Benzo(b)fluoranthene	ND	0.512		µg/L	1	8/16/2018 7:16:18 PM
Benzo(k)fluoranthene	ND	0.512		µg/L	1	8/16/2018 7:16:18 PM
Benzo(a)pyrene	ND	0.512		µg/L	1	8/16/2018 7:16:18 PM

Client: Widener & Associates
Collection Date: 8/9/2018 10:17:00 AM
Project: POT Rd. Interchange
Lab ID: 1808113-004
Matrix: Soil
Client Sample ID: **ED #3.5**

Analyses	Result	RL	Qual	Units	DF	Date Analyzed
SVOC (SW8270) with TCLP Extraction (EPA 1311)				Batch ID: 21591		Analyst: SG
Indeno(1,2,3-cd)pyrene	ND	0.512		µg/L	1	8/16/2018 7:16:18 PM
Dibenz(a,h)anthracene	ND	0.512		µg/L	1	8/16/2018 7:16:18 PM
Benzo(g,h,i)perylene	ND	0.512		µg/L	1	8/16/2018 7:16:18 PM
Surr: 2,4,6-Tribromophenol	121	18 - 139		%Rec	1	8/16/2018 7:16:18 PM
Surr: 2-Fluorobiphenyl	83.6	35 - 136		%Rec	1	8/16/2018 7:16:18 PM
Surr: Nitrobenzene-d5	73.6	34.7 - 136		%Rec	1	8/16/2018 7:16:18 PM
Surr: Phenol-d6	31.5	10 - 103		%Rec	1	8/16/2018 7:16:18 PM
Surr: p-Terphenyl	109	23.5 - 156		%Rec	1	8/16/2018 7:16:18 PM

NOTES:
Q - Indicates an analyte with a continuing calibration that does not meet established acceptance criteria (<20%RSD, <20% Drift)
* - Flagged value is not within established control limits.

Gasoline by NWTPH-Gx				Batch ID: 21567		Analyst: KT
Gasoline	ND	1.32		mg/Kg-dry	1	8/11/2018 3:03:39 PM
Surr: Toluene-d8	98.7	65 - 135		%Rec	1	8/11/2018 3:03:39 PM
Surr: 4-Bromofluorobenzene	103	65 - 135		%Rec	1	8/11/2018 3:03:39 PM
Volatile Organic Compounds by EPA Method 8260C				Batch ID: 21567		Analyst: MW
Dichlorodifluoromethane (CFC-12)	ND	0.00529		mg/Kg-dry	1	8/11/2018 3:03:39 PM
Chloromethane	ND	0.0132		mg/Kg-dry	1	8/11/2018 3:03:39 PM
Vinyl chloride	ND	0.00661		mg/Kg-dry	1	8/11/2018 3:03:39 PM
Bromomethane	ND	0.0132		mg/Kg-dry	1	8/11/2018 3:03:39 PM
Trichlorofluoromethane (CFC-11)	ND	0.00529		mg/Kg-dry	1	8/11/2018 3:03:39 PM
Chloroethane	ND	0.0132		mg/Kg-dry	1	8/11/2018 3:03:39 PM
1,1-Dichloroethene	ND	0.00529		mg/Kg-dry	1	8/11/2018 3:03:39 PM
Methylene chloride	ND	0.00529		mg/Kg-dry	1	8/11/2018 3:03:39 PM
trans-1,2-Dichloroethene	ND	0.00529		mg/Kg-dry	1	8/11/2018 3:03:39 PM
1,1-Dichloroethane	ND	0.00529		mg/Kg-dry	1	8/11/2018 3:03:39 PM
2,2-Dichloropropane	ND	0.0265	Q	mg/Kg-dry	1	8/11/2018 3:03:39 PM
cis-1,2-Dichloroethene	ND	0.00529		mg/Kg-dry	1	8/11/2018 3:03:39 PM
Chloroform	ND	0.00529		mg/Kg-dry	1	8/11/2018 3:03:39 PM
1,1,1-Trichloroethane (TCA)	ND	0.00661		mg/Kg-dry	1	8/11/2018 3:03:39 PM
1,1-Dichloropropene	ND	0.00529		mg/Kg-dry	1	8/11/2018 3:03:39 PM
Carbon tetrachloride	ND	0.00661		mg/Kg-dry	1	8/11/2018 3:03:39 PM
1,2-Dichloroethane (EDC)	ND	0.00529		mg/Kg-dry	1	8/11/2018 3:03:39 PM
Trichloroethene (TCE)	ND	0.00529		mg/Kg-dry	1	8/11/2018 3:03:39 PM
1,2-Dichloropropane	ND	0.00529		mg/Kg-dry	1	8/11/2018 3:03:39 PM

Client: Widener & Associates
Collection Date: 8/9/2018 10:17:00 AM
Project: POT Rd. Interchange
Lab ID: 1808113-004
Matrix: Soil
Client Sample ID: **ED #3.5**

Analyses	Result	RL	Qual	Units	DF	Date Analyzed
Volatile Organic Compounds by EPA Method 8260C				Batch ID: 21567		Analyst: MW
Bromodichloromethane	ND	0.00529		mg/Kg-dry	1	8/11/2018 3:03:39 PM
Dibromomethane	ND	0.00529		mg/Kg-dry	1	8/11/2018 3:03:39 PM
cis-1,3-Dichloropropene	ND	0.00529		mg/Kg-dry	1	8/11/2018 3:03:39 PM
trans-1,3-Dichloropropylene	ND	0.00529		mg/Kg-dry	1	8/11/2018 3:03:39 PM
1,1,2-Trichloroethane	ND	0.00529		mg/Kg-dry	1	8/11/2018 3:03:39 PM
1,3-Dichloropropane	ND	0.00661		mg/Kg-dry	1	8/11/2018 3:03:39 PM
Tetrachloroethene (PCE)	ND	0.00661		mg/Kg-dry	1	8/11/2018 3:03:39 PM
Dibromochloromethane	ND	0.00661		mg/Kg-dry	1	8/11/2018 3:03:39 PM
1,2-Dibromoethane (EDB)	ND	0.00132		mg/Kg-dry	1	8/11/2018 3:03:39 PM
Chlorobenzene	ND	0.00661		mg/Kg-dry	1	8/11/2018 3:03:39 PM
1,1,1,2-Tetrachloroethane	ND	0.00661		mg/Kg-dry	1	8/11/2018 3:03:39 PM
Bromoform	ND	0.0132		mg/Kg-dry	1	8/11/2018 3:03:39 PM
1,1,2,2-Tetrachloroethane	ND	0.00529		mg/Kg-dry	1	8/11/2018 3:03:39 PM
Bromobenzene	ND	0.00529		mg/Kg-dry	1	8/11/2018 3:03:39 PM
2-Chlorotoluene	ND	0.00661		mg/Kg-dry	1	8/11/2018 3:03:39 PM
4-Chlorotoluene	ND	0.00661		mg/Kg-dry	1	8/11/2018 3:03:39 PM
1,2,3-Trichloropropane	ND	0.00661		mg/Kg-dry	1	8/11/2018 3:03:39 PM
1,2,4-Trichlorobenzene	ND	0.00661		mg/Kg-dry	1	8/11/2018 3:03:39 PM
1,3-Dichlorobenzene	ND	0.00529		mg/Kg-dry	1	8/11/2018 3:03:39 PM
1,4-Dichlorobenzene	ND	0.00529		mg/Kg-dry	1	8/11/2018 3:03:39 PM
1,2-Dichlorobenzene	ND	0.00529		mg/Kg-dry	1	8/11/2018 3:03:39 PM
1,2-Dibromo-3-chloropropane	ND	0.132		mg/Kg-dry	1	8/11/2018 3:03:39 PM
Hexachloro-1,3-butadiene	ND	0.0132		mg/Kg-dry	1	8/11/2018 3:03:39 PM
1,2,3-Trichlorobenzene	ND	0.00529		mg/Kg-dry	1	8/11/2018 3:03:39 PM
Surr: Dibromofluoromethane	104	56.5 - 129		%Rec	1	8/11/2018 3:03:39 PM
Surr: Toluene-d8	109	64.5 - 151		%Rec	1	8/11/2018 3:03:39 PM
Surr: 1-Bromo-4-fluorobenzene	102	54.8 - 168		%Rec	1	8/11/2018 3:03:39 PM

NOTES:
Q - Indicates an analyte with a continuing calibration that does not meet established acceptance criteria (<20%RSD, <20% Drift)

Volatile Organic Compounds by SW8260/TCLP ZHE				Batch ID: 21628		Analyst: EM
Dichlorodifluoromethane (CFC-12)	ND	10.0	D	µg/L	10	8/17/2018 3:57:54 AM
Chloromethane	ND	20.0	D	µg/L	10	8/17/2018 3:57:54 AM
Vinyl chloride	ND	2.00	DQ	µg/L	10	8/17/2018 3:57:54 AM
Bromomethane	ND	10.0	D	µg/L	10	8/17/2018 3:57:54 AM
Trichlorofluoromethane (CFC-11)	ND	10.0	DQ	µg/L	10	8/17/2018 3:57:54 AM
Chloroethane	ND	10.0	D	µg/L	10	8/17/2018 3:57:54 AM
1,1-Dichloroethylene	ND	10.0	D	µg/L	10	8/17/2018 3:57:54 AM

Client: Widener & Associates
Collection Date: 8/9/2018 10:17:00 AM
Project: POT Rd. Interchange
Lab ID: 1808113-004
Matrix: Soil
Client Sample ID: **ED #3.5**

Volatile Organic Compounds by SW8260/TCLP ZHE

Batch ID: 21628 Analyst: EM

Analyses	Result	RL	Qual	Units	DF	Date Analyzed
Methylene chloride	ND	10.0	D	µg/L	10	8/17/2018 3:57:54 AM
trans-1,2-Dichloroethene	ND	10.0	D	µg/L	10	8/17/2018 3:57:54 AM
Methyl tert-butyl ether (MTBE)	ND	10.0	D	µg/L	10	8/17/2018 3:57:54 AM
1,1-Dichloroethane	7.18	10.0	B JD	µg/L	10	8/17/2018 3:57:54 AM
2,2-Dichloropropane	ND	20.0	DQ	µg/L	10	8/17/2018 3:57:54 AM
cis-1,2-Dichloroethene	ND	10.0	D	µg/L	10	8/17/2018 3:57:54 AM
Chloroform	ND	10.0	D	µg/L	10	8/17/2018 3:57:54 AM
1,1,1-Trichloroethane (TCA)	ND	10.0	D	µg/L	10	8/17/2018 3:57:54 AM
1,1-Dichloropropene	ND	10.0	D	µg/L	10	8/17/2018 3:57:54 AM
Carbon tetrachloride	ND	10.0	DQ	µg/L	10	8/17/2018 3:57:54 AM
1,2-Dichloroethane (EDC)	ND	10.0	D	µg/L	10	8/17/2018 3:57:54 AM
Benzene	ND	10.0	D	µg/L	10	8/17/2018 3:57:54 AM
Trichloroethene (TCE)	ND	5.00	D	µg/L	10	8/17/2018 3:57:54 AM
1,2-Dichloropropane	ND	10.0	D	µg/L	10	8/17/2018 3:57:54 AM
Bromodichloromethane	ND	10.0	D	µg/L	10	8/17/2018 3:57:54 AM
Dibromomethane	ND	10.0	D	µg/L	10	8/17/2018 3:57:54 AM
cis-1,3-Dichloropropene	ND	10.0	D	µg/L	10	8/17/2018 3:57:54 AM
Toluene	4.42	10.0	B JD	µg/L	10	8/17/2018 3:57:54 AM
trans-1,3-Dichloropropene	ND	10.0	D	µg/L	10	8/17/2018 3:57:54 AM
1,1,2-Trichloroethane	ND	10.0	D	µg/L	10	8/17/2018 3:57:54 AM
1,3-Dichloropropane	ND	10.0	D	µg/L	10	8/17/2018 3:57:54 AM
Tetrachloroethene (PCE)	6.10	10.0	JD	µg/L	10	8/17/2018 3:57:54 AM
Dibromochloromethane	ND	10.0	D	µg/L	10	8/17/2018 3:57:54 AM
1,2-Dibromoethane (EDB)	ND	2.50	D	µg/L	10	8/17/2018 3:57:54 AM
Chlorobenzene	ND	10.0	D	µg/L	10	8/17/2018 3:57:54 AM
1,1,1,2-Tetrachloroethane	ND	10.0	D	µg/L	10	8/17/2018 3:57:54 AM
Ethylbenzene	0.923	10.0	B JD	µg/L	10	8/17/2018 3:57:54 AM
m,p-Xylene	2.15	10.0	B JD	µg/L	10	8/17/2018 3:57:54 AM
o-Xylene	ND	10.0	D	µg/L	10	8/17/2018 3:57:54 AM
Styrene	ND	10.0	D	µg/L	10	8/17/2018 3:57:54 AM
Isopropylbenzene	ND	10.0	D	µg/L	10	8/17/2018 3:57:54 AM
Bromoform	ND	20.0	D	µg/L	10	8/17/2018 3:57:54 AM
1,1,2,2-Tetrachloroethane	ND	10.0	D	µg/L	10	8/17/2018 3:57:54 AM
n-Propylbenzene	ND	10.0	D	µg/L	10	8/17/2018 3:57:54 AM
Bromobenzene	ND	10.0	D	µg/L	10	8/17/2018 3:57:54 AM
1,3,5-Trimethylbenzene	ND	10.0	D	µg/L	10	8/17/2018 3:57:54 AM
2-Chlorotoluene	ND	10.0	D	µg/L	10	8/17/2018 3:57:54 AM
4-Chlorotoluene	ND	10.0	D	µg/L	10	8/17/2018 3:57:54 AM
tert-Butylbenzene	ND	10.0	D	µg/L	10	8/17/2018 3:57:54 AM

Client: Widener & Associates
Collection Date: 8/9/2018 10:17:00 AM
Project: POT Rd. Interchange
Lab ID: 1808113-004
Matrix: Soil
Client Sample ID: **ED #3.5**

Analyses	Result	RL	Qual	Units	DF	Date Analyzed
Volatile Organic Compounds by SW8260/TCLP ZHE				Batch ID: 21628		Analyst: EM
1,2,3-Trichloropropane	ND	10.0	D	µg/L	10	8/17/2018 3:57:54 AM
1,2,4-Trichlorobenzene	ND	20.0	D	µg/L	10	8/17/2018 3:57:54 AM
sec-Butylbenzene	ND	10.0	DQ	µg/L	10	8/17/2018 3:57:54 AM
4-Isopropyltoluene	ND	10.0	D	µg/L	10	8/17/2018 3:57:54 AM
1,3-Dichlorobenzene	ND	10.0	D	µg/L	10	8/17/2018 3:57:54 AM
1,4-Dichlorobenzene	ND	10.0	D	µg/L	10	8/17/2018 3:57:54 AM
n-Butylbenzene	ND	10.0	D	µg/L	10	8/17/2018 3:57:54 AM
1,2-Dichlorobenzene	ND	10.0	D	µg/L	10	8/17/2018 3:57:54 AM
1,2-Dibromo-3-chloropropane	ND	10.0	D	µg/L	10	8/17/2018 3:57:54 AM
1,2,4-Trimethylbenzene	ND	10.0	D	µg/L	10	8/17/2018 3:57:54 AM
Hexachloro-1,3-butadiene	ND	40.0	D	µg/L	10	8/17/2018 3:57:54 AM
Naphthalene	ND	10.0	D	µg/L	10	8/17/2018 3:57:54 AM
1,2,3-Trichlorobenzene	ND	40.0	D	µg/L	10	8/17/2018 3:57:54 AM
Surr: Dibromofluoromethane	100	33.3 - 161	D	%Rec	10	8/17/2018 3:57:54 AM
Surr: Toluene-d8	103	67.3 - 147	D	%Rec	10	8/17/2018 3:57:54 AM
Surr: 4-Bromofluorobenzene	95.5	59.3 - 164	D	%Rec	10	8/17/2018 3:57:54 AM

NOTES:
Q - Indicates an analyte with a continuing calibration that does not meet established acceptance criteria (<20%RSD, <20% Drift)

Mercury by EPA Method 7471				Batch ID: 21566		Analyst: WF
Mercury	ND	0.350		mg/Kg-dry	1	8/10/2018 8:36:58 PM
Mercury (SW7470) with TCLP Extraction (EPA 1311)				Batch ID: 21592		Analyst: WF
Mercury	ND	0.00200		mg/L	1	8/14/2018 4:55:23 PM
Total Metals by EPA Method 6020				Batch ID: 21560		Analyst: WC
Arsenic	8.46	0.269		mg/Kg-dry	1	8/10/2018 2:29:59 PM
Barium	59.7	0.538		mg/Kg-dry	1	8/10/2018 2:29:59 PM
Cadmium	0.948	0.215		mg/Kg-dry	1	8/10/2018 2:29:59 PM
Chromium	14.9	0.108		mg/Kg-dry	1	8/10/2018 2:29:59 PM
Lead	22.3	0.215		mg/Kg-dry	1	8/10/2018 2:29:59 PM
Selenium	0.809	0.538		mg/Kg-dry	1	8/10/2018 2:29:59 PM
Silver	ND	0.108		mg/Kg-dry	1	8/10/2018 2:29:59 PM

Analytical Report

Work Order: **1808113**
Date Reported: **8/20/2018**

Client: Widener & Associates
Collection Date: 8/9/2018 10:17:00 AM
Project: POT Rd. Interchange
Lab ID: 1808113-004
Matrix: Soil
Client Sample ID: **ED #3.5**

Analyses	Result	RL	Qual	Units	DF	Date Analyzed
Metals (EPA 200.8) with TCLP Extraction (EPA 1311)				Batch ID: 21589		Analyst: WC
Arsenic	ND	0.100		mg/L	1	8/14/2018 2:09:53 PM
Barium	ND	0.500		mg/L	1	8/14/2018 2:09:53 PM
Cadmium	ND	0.200		mg/L	1	8/14/2018 2:09:53 PM
Chromium	ND	0.100		mg/L	1	8/14/2018 2:09:53 PM
Lead	ND	0.200		mg/L	1	8/14/2018 2:09:53 PM
Selenium	ND	0.500		mg/L	1	8/14/2018 2:09:53 PM
Silver	ND	0.200		mg/L	1	8/14/2018 2:09:53 PM
Sample Moisture (Percent Moisture)				Batch ID: R45342		Analyst: NG
Percent Moisture	35.0			wt%	1	8/10/2018 9:22:31 AM
Paint Filter by EPA Method 9095B				Batch ID: R45395		Analyst: GM
Paint Filter	Negative	0		%	1	8/13/2018 8:28:15 PM
pH by EPA Method 9045				Batch ID: R45396		Analyst: GM
Hydrogen Ion (pH)	6.89			pH	1	8/13/2018 7:50:00 PM

Client: Widener & Associates
Collection Date: 8/9/2018 9:33:00 AM
Project: POT Rd. Interchange
Lab ID: 1808113-005
Matrix: Soil
Client Sample ID: ED #4

Analyses	Result	RL	Qual	Units	DF	Date Analyzed
Polychlorinated Biphenyls (PCB) by EPA 8082				Batch ID: 21563		Analyst: SB
Aroclor 1016	ND	0.192		mg/Kg-dry	1	8/10/2018 7:40:19 PM
Aroclor 1221	ND	0.192		mg/Kg-dry	1	8/10/2018 7:40:19 PM
Aroclor 1232	ND	0.192		mg/Kg-dry	1	8/10/2018 7:40:19 PM
Aroclor 1242	ND	0.192		mg/Kg-dry	1	8/10/2018 7:40:19 PM
Aroclor 1248	ND	0.192		mg/Kg-dry	1	8/10/2018 7:40:19 PM
Aroclor 1254	ND	0.192		mg/Kg-dry	1	8/10/2018 7:40:19 PM
Aroclor 1260	ND	0.192		mg/Kg-dry	1	8/10/2018 7:40:19 PM
Aroclor 1262	ND	0.192		mg/Kg-dry	1	8/10/2018 7:40:19 PM
Aroclor 1268	ND	0.192		mg/Kg-dry	1	8/10/2018 7:40:19 PM
Total PCBs	ND	0.192		mg/Kg-dry	1	8/10/2018 7:40:19 PM
Surr: Decachlorobiphenyl	105	30.8 - 168		%Rec	1	8/10/2018 7:40:19 PM
Surr: Tetrachloro-m-xylene	97.9	30.3 - 157		%Rec	1	8/10/2018 7:40:19 PM
Diesel and Heavy Oil by NWTPH-Dx/Dx Ext.				Batch ID: 21562		Analyst: SB
Diesel (Fuel Oil)	ND	39.1		mg/Kg-dry	1	8/11/2018 3:47:57 AM
Diesel Range Organics (C12-C24)	576	39.1		mg/Kg-dry	1	8/11/2018 3:47:57 AM
Heavy Oil	6,500	978	D	mg/Kg-dry	10	8/13/2018 12:26:37 PM
Surr: 2-Fluorobiphenyl	71.2	50 - 150		%Rec	1	8/11/2018 3:47:57 AM
Surr: o-Terphenyl	86.1	50 - 150		%Rec	1	8/11/2018 3:47:57 AM
Semi-Volatile Organic Compounds by EPA Method 8270				Batch ID: 21565		Analyst: IH
Phenol	ND	188		µg/Kg-dry	1	8/13/2018 4:43:34 PM
Bis(2-chloroethyl) ether	ND	188		µg/Kg-dry	1	8/13/2018 4:43:34 PM
2-Chlorophenol	ND	188		µg/Kg-dry	1	8/13/2018 4:43:34 PM
1,3-Dichlorobenzene	ND	141		µg/Kg-dry	1	8/13/2018 4:43:34 PM
1,4-Dichlorobenzene	ND	141		µg/Kg-dry	1	8/13/2018 4:43:34 PM
1,2-Dichlorobenzene	ND	141		µg/Kg-dry	1	8/13/2018 4:43:34 PM
Benzyl alcohol	ND	188	Q	µg/Kg-dry	1	8/13/2018 4:43:34 PM
2-Methylphenol (o-cresol)	ND	188	Q	µg/Kg-dry	1	8/13/2018 4:43:34 PM
Hexachloroethane	ND	188		µg/Kg-dry	1	8/13/2018 4:43:34 PM
N-Nitrosodi-n-propylamine	ND	188		µg/Kg-dry	1	8/13/2018 4:43:34 PM
Nitrobenzene	ND	188		µg/Kg-dry	1	8/13/2018 4:43:34 PM
Isophorone	ND	188		µg/Kg-dry	1	8/13/2018 4:43:34 PM
3&4-Methylphenol (m, p-cresol)	ND	188		µg/Kg-dry	1	8/13/2018 4:43:34 PM
2-Nitrophenol	ND	188		µg/Kg-dry	1	8/13/2018 4:43:34 PM

NOTES:
DRO - Indicates the presence of unresolved compounds eluting from dodecane through tetracosane (~C12-C24).

Client: Widener & Associates
Collection Date: 8/9/2018 9:33:00 AM
Project: POT Rd. Interchange
Lab ID: 1808113-005
Matrix: Soil
Client Sample ID: ED #4

Semi-Volatile Organic Compounds by EPA Method 8270

Batch ID: 21565 Analyst: IH

Analyses	Result	RL	Qual	Units	DF	Date Analyzed
2,4-Dimethylphenol	ND	188	Q	µg/Kg-dry	1	8/13/2018 4:43:34 PM
Bis(2-chloroethoxy)methane	ND	141		µg/Kg-dry	1	8/13/2018 4:43:34 PM
2,4-Dichlorophenol	ND	188		µg/Kg-dry	1	8/13/2018 4:43:34 PM
1,2,4-Trichlorobenzene	ND	141		µg/Kg-dry	1	8/13/2018 4:43:34 PM
Naphthalene	ND	94.1		µg/Kg-dry	1	8/13/2018 4:43:34 PM
4-Chloroaniline	ND	141		µg/Kg-dry	1	8/13/2018 4:43:34 PM
Hexachlorobutadiene	ND	141		µg/Kg-dry	1	8/13/2018 4:43:34 PM
4-Chloro-3-methylphenol	ND	377	Q	µg/Kg-dry	1	8/13/2018 4:43:34 PM
2-Methylnaphthalene	ND	94.1		µg/Kg-dry	1	8/13/2018 4:43:34 PM
1-Methylnaphthalene	ND	94.1		µg/Kg-dry	1	8/13/2018 4:43:34 PM
Hexachlorocyclopentadiene	ND	188		µg/Kg-dry	1	8/13/2018 4:43:34 PM
2,4,6-Trichlorophenol	ND	188		µg/Kg-dry	1	8/13/2018 4:43:34 PM
2,4,5-Trichlorophenol	ND	188		µg/Kg-dry	1	8/13/2018 4:43:34 PM
2-Chloronaphthalene	ND	141		µg/Kg-dry	1	8/13/2018 4:43:34 PM
2-Nitroaniline	ND	188		µg/Kg-dry	1	8/13/2018 4:43:34 PM
Acenaphthene	ND	94.1		µg/Kg-dry	1	8/13/2018 4:43:34 PM
Dimethylphthalate	ND	188		µg/Kg-dry	1	8/13/2018 4:43:34 PM
2,6-Dinitrotoluene	ND	188		µg/Kg-dry	1	8/13/2018 4:43:34 PM
Acenaphthylene	ND	94.1		µg/Kg-dry	1	8/13/2018 4:43:34 PM
2,4-Dinitrophenol	ND	988		µg/Kg-dry	1	8/13/2018 4:43:34 PM
Dibenzofuran	ND	141		µg/Kg-dry	1	8/13/2018 4:43:34 PM
2,4-Dinitrotoluene	ND	188		µg/Kg-dry	1	8/13/2018 4:43:34 PM
4-Nitrophenol	ND	941		µg/Kg-dry	1	8/13/2018 4:43:34 PM
Fluorene	ND	94.1		µg/Kg-dry	1	8/13/2018 4:43:34 PM
4-Chlorophenyl phenyl ether	ND	141		µg/Kg-dry	1	8/13/2018 4:43:34 PM
Diethylphthalate	ND	188		µg/Kg-dry	1	8/13/2018 4:43:34 PM
4,6-Dinitro-2-methylphenol	ND	377		µg/Kg-dry	1	8/13/2018 4:43:34 PM
4-Bromophenyl phenyl ether	ND	141		µg/Kg-dry	1	8/13/2018 4:43:34 PM
Hexachlorobenzene	ND	141		µg/Kg-dry	1	8/13/2018 4:43:34 PM
Pentachlorophenol	ND	188		µg/Kg-dry	1	8/13/2018 4:43:34 PM
Phenanthrene	ND	94.1		µg/Kg-dry	1	8/13/2018 4:43:34 PM
Anthracene	ND	94.1		µg/Kg-dry	1	8/13/2018 4:43:34 PM
Carbazole	ND	141		µg/Kg-dry	1	8/13/2018 4:43:34 PM
Di-n-butylphthalate	ND	188		µg/Kg-dry	1	8/13/2018 4:43:34 PM
Fluoranthene	174	94.1		µg/Kg-dry	1	8/13/2018 4:43:34 PM
Pyrene	165	94.1		µg/Kg-dry	1	8/13/2018 4:43:34 PM
Butyl Benzylphthalate	ND	188		µg/Kg-dry	1	8/13/2018 4:43:34 PM
bis(2-Ethylhexyl)adipate	ND	188		µg/Kg-dry	1	8/13/2018 4:43:34 PM
Benz(a)anthracene	ND	94.1		µg/Kg-dry	1	8/13/2018 4:43:34 PM

Client: Widener & Associates
Collection Date: 8/9/2018 9:33:00 AM
Project: POT Rd. Interchange
Lab ID: 1808113-005
Matrix: Soil
Client Sample ID: ED #4

Analyses	Result	RL	Qual	Units	DF	Date Analyzed
Semi-Volatile Organic Compounds by EPA Method 8270				Batch ID: 21565		Analyst: IH
Chrysene	159	94.1		µg/Kg-dry	1	8/13/2018 4:43:34 PM
bis (2-Ethylhexyl) phthalate	1,350	188		µg/Kg-dry	1	8/13/2018 4:43:34 PM
Di-n-octyl phthalate	ND	188		µg/Kg-dry	1	8/13/2018 4:43:34 PM
Benzo(b)fluoranthene	96.1	94.1		µg/Kg-dry	1	8/13/2018 4:43:34 PM
Benzo(k)fluoranthene	ND	94.1		µg/Kg-dry	1	8/13/2018 4:43:34 PM
Benzo(a)pyrene	ND	94.1		µg/Kg-dry	1	8/13/2018 4:43:34 PM
Indeno(1,2,3-cd)pyrene	ND	94.1		µg/Kg-dry	1	8/13/2018 4:43:34 PM
Dibenz(a,h)anthracene	ND	94.1		µg/Kg-dry	1	8/13/2018 4:43:34 PM
Benzo(g,h,i)perylene	ND	94.1		µg/Kg-dry	1	8/13/2018 4:43:34 PM
Surr: 2,4,6-Tribromophenol	132	14.8 - 165		%Rec	1	8/13/2018 4:43:34 PM
Surr: 2-Fluorobiphenyl	82.2	17.8 - 151		%Rec	1	8/13/2018 4:43:34 PM
Surr: Nitrobenzene-d5	53.7	12.5 - 163		%Rec	1	8/13/2018 4:43:34 PM
Surr: Phenol-d6	106	11.6 - 133		%Rec	1	8/13/2018 4:43:34 PM
Surr: p-Terphenyl	113	22 - 176		%Rec	1	8/13/2018 4:43:34 PM

NOTES:
Q - Indicates an analyte with a continuing calibration that does not meet established acceptance criteria (<20%RSD, <20% Drift)

SVOC (SW8270) with TCLP Extraction (EPA 1311)				Batch ID: 21591		Analyst: SG
Phenol	ND	2.05		µg/L	1	8/16/2018 7:39:02 PM
2-Chlorophenol	ND	1.03		µg/L	1	8/16/2018 7:39:02 PM
1,3-Dichlorobenzene	ND	1.03		µg/L	1	8/16/2018 7:39:02 PM
1,4-Dichlorobenzene	ND	1.03		µg/L	1	8/16/2018 7:39:02 PM
1,2-Dichlorobenzene	ND	1.03		µg/L	1	8/16/2018 7:39:02 PM
Benzyl alcohol	ND	1.03	Q	µg/L	1	8/16/2018 7:39:02 PM
Bis(2-chloroethyl) ether	ND	2.05		µg/L	1	8/16/2018 7:39:02 PM
2-Methylphenol (o-cresol)	ND	1.03		µg/L	1	8/16/2018 7:39:02 PM
Hexachloroethane	ND	1.03		µg/L	1	8/16/2018 7:39:02 PM
N-Nitrosodi-n-propylamine	ND	1.03		µg/L	1	8/16/2018 7:39:02 PM
Nitrobenzene	ND	2.05		µg/L	1	8/16/2018 7:39:02 PM
Isophorone	ND	1.03		µg/L	1	8/16/2018 7:39:02 PM
3&4-Methylphenol (m, p-cresol)	ND	1.03	Q*	µg/L	1	8/16/2018 7:39:02 PM
2-Nitrophenol	ND	2.05		µg/L	1	8/16/2018 7:39:02 PM
2,4-Dimethylphenol	ND	1.03		µg/L	1	8/16/2018 7:39:02 PM
Bis(2-chloroethoxy)methane	ND	1.03		µg/L	1	8/16/2018 7:39:02 PM
2,4-Dichlorophenol	ND	2.05		µg/L	1	8/16/2018 7:39:02 PM
1,2,4-Trichlorobenzene	ND	1.03		µg/L	1	8/16/2018 7:39:02 PM
Naphthalene	ND	0.513		µg/L	1	8/16/2018 7:39:02 PM
4-Chloroaniline	ND	5.13		µg/L	1	8/16/2018 7:39:02 PM

Client: Widener & Associates
Collection Date: 8/9/2018 9:33:00 AM
Project: POT Rd. Interchange
Lab ID: 1808113-005
Matrix: Soil
Client Sample ID: ED #4

SVOC (SW8270) with TCLP Extraction (EPA 1311)

Batch ID: 21591 Analyst: SG

Analyses	Result	RL	Qual	Units	DF	Date Analyzed
Hexachlorobutadiene	ND	1.03		µg/L	1	8/16/2018 7:39:02 PM
4-Chloro-3-methylphenol	ND	5.13		µg/L	1	8/16/2018 7:39:02 PM
2-Methylnaphthalene	ND	0.513		µg/L	1	8/16/2018 7:39:02 PM
1-Methylnaphthalene	ND	0.513		µg/L	1	8/16/2018 7:39:02 PM
Hexachlorocyclopentadiene	ND	1.03	Q	µg/L	1	8/16/2018 7:39:02 PM
2,4,6-Trichlorophenol	ND	2.05		µg/L	1	8/16/2018 7:39:02 PM
2,4,5-Trichlorophenol	ND	2.05		µg/L	1	8/16/2018 7:39:02 PM
2-Chloronaphthalene	ND	1.03		µg/L	1	8/16/2018 7:39:02 PM
2-Nitroaniline	ND	5.13		µg/L	1	8/16/2018 7:39:02 PM
Acenaphthene	ND	0.513		µg/L	1	8/16/2018 7:39:02 PM
Dimethylphthalate	ND	1.03		µg/L	1	8/16/2018 7:39:02 PM
2,6-Dinitrotoluene	ND	1.03		µg/L	1	8/16/2018 7:39:02 PM
Acenaphthylene	ND	0.513		µg/L	1	8/16/2018 7:39:02 PM
2,4-Dinitrophenol	ND	2.05	Q*	µg/L	1	8/16/2018 7:39:02 PM
Dibenzofuran	ND	1.03		µg/L	1	8/16/2018 7:39:02 PM
2,4-Dinitrotoluene	ND	1.03		µg/L	1	8/16/2018 7:39:02 PM
4-Nitrophenol	ND	5.13		µg/L	1	8/16/2018 7:39:02 PM
Fluorene	ND	0.513		µg/L	1	8/16/2018 7:39:02 PM
4-Chlorophenyl phenyl ether	ND	1.03		µg/L	1	8/16/2018 7:39:02 PM
Diethylphthalate	ND	1.03		µg/L	1	8/16/2018 7:39:02 PM
4,6-Dinitro-2-methylphenol	ND	5.13	Q*	µg/L	1	8/16/2018 7:39:02 PM
4-Bromophenyl phenyl ether	ND	1.03		µg/L	1	8/16/2018 7:39:02 PM
Hexachlorobenzene	ND	1.03		µg/L	1	8/16/2018 7:39:02 PM
Pentachlorophenol	ND	2.05	Q	µg/L	1	8/16/2018 7:39:02 PM
Phenanthrene	ND	0.513		µg/L	1	8/16/2018 7:39:02 PM
Anthracene	ND	0.513		µg/L	1	8/16/2018 7:39:02 PM
Carbazole	ND	5.13		µg/L	1	8/16/2018 7:39:02 PM
Di-n-butyl phthalate	ND	1.03		µg/L	1	8/16/2018 7:39:02 PM
Fluoranthene	ND	0.513		µg/L	1	8/16/2018 7:39:02 PM
Pyrene	ND	0.513		µg/L	1	8/16/2018 7:39:02 PM
Benzyl Butylphthalate	ND	1.03		µg/L	1	8/16/2018 7:39:02 PM
bis(2-Ethylhexyl)adipate	ND	1.03		µg/L	1	8/16/2018 7:39:02 PM
Benz(a)anthracene	ND	0.513		µg/L	1	8/16/2018 7:39:02 PM
Chrysene	ND	0.513		µg/L	1	8/16/2018 7:39:02 PM
Bis(2-ethylhexyl) phthalate	ND	1.03		µg/L	1	8/16/2018 7:39:02 PM
Di-n-octyl phthalate	ND	1.03		µg/L	1	8/16/2018 7:39:02 PM
Benzo(b)fluoranthene	ND	0.513		µg/L	1	8/16/2018 7:39:02 PM
Benzo(k)fluoranthene	ND	0.513		µg/L	1	8/16/2018 7:39:02 PM
Benzo(a)pyrene	ND	0.513		µg/L	1	8/16/2018 7:39:02 PM

Client: Widener & Associates
Collection Date: 8/9/2018 9:33:00 AM
Project: POT Rd. Interchange
Lab ID: 1808113-005
Matrix: Soil
Client Sample ID: ED #4

Analyses	Result	RL	Qual	Units	DF	Date Analyzed
SVOC (SW8270) with TCLP Extraction (EPA 1311)				Batch ID: 21591		Analyst: SG
Indeno(1,2,3-cd)pyrene	ND	0.513		µg/L	1	8/16/2018 7:39:02 PM
Dibenz(a,h)anthracene	ND	0.513		µg/L	1	8/16/2018 7:39:02 PM
Benzo(g,h,i)perylene	ND	0.513		µg/L	1	8/16/2018 7:39:02 PM
Surr: 2,4,6-Tribromophenol	137	18 - 139		%Rec	1	8/16/2018 7:39:02 PM
Surr: 2-Fluorobiphenyl	90.9	35 - 136		%Rec	1	8/16/2018 7:39:02 PM
Surr: Nitrobenzene-d5	79.9	34.7 - 136		%Rec	1	8/16/2018 7:39:02 PM
Surr: Phenol-d6	37.7	10 - 103		%Rec	1	8/16/2018 7:39:02 PM
Surr: p-Terphenyl	105	23.5 - 156		%Rec	1	8/16/2018 7:39:02 PM

NOTES:
Q - Indicates an analyte with a continuing calibration that does not meet established acceptance criteria (<20%RSD, <20% Drift)
* - Flagged value is not within established control limits.

Gasoline by NWTPH-Gx				Batch ID: 21567		Analyst: KT
Gasoline	ND	4.99		mg/Kg-dry	1	8/11/2018 10:27:44 AM
Surr: Toluene-d8	98.5	65 - 135		%Rec	1	8/11/2018 10:27:44 AM
Surr: 4-Bromofluorobenzene	94.4	65 - 135		%Rec	1	8/11/2018 10:27:44 AM
Volatile Organic Compounds by EPA Method 8260C				Batch ID: 21567		Analyst: MW
Dichlorodifluoromethane (CFC-12)	ND	0.0200		mg/Kg-dry	1	8/11/2018 10:27:44 AM
Chloromethane	ND	0.0499		mg/Kg-dry	1	8/11/2018 10:27:44 AM
Vinyl chloride	ND	0.0250		mg/Kg-dry	1	8/11/2018 10:27:44 AM
Bromomethane	ND	0.0499		mg/Kg-dry	1	8/11/2018 10:27:44 AM
Trichlorofluoromethane (CFC-11)	ND	0.0200		mg/Kg-dry	1	8/11/2018 10:27:44 AM
Chloroethane	ND	0.0499		mg/Kg-dry	1	8/11/2018 10:27:44 AM
1,1-Dichloroethene	ND	0.0200		mg/Kg-dry	1	8/11/2018 10:27:44 AM
Methylene chloride	ND	0.0200		mg/Kg-dry	1	8/11/2018 10:27:44 AM
trans-1,2-Dichloroethene	ND	0.0200		mg/Kg-dry	1	8/11/2018 10:27:44 AM
1,1-Dichloroethane	ND	0.0200		mg/Kg-dry	1	8/11/2018 10:27:44 AM
2,2-Dichloropropane	ND	0.0999	Q	mg/Kg-dry	1	8/11/2018 10:27:44 AM
cis-1,2-Dichloroethene	ND	0.0200		mg/Kg-dry	1	8/11/2018 10:27:44 AM
Chloroform	ND	0.0200		mg/Kg-dry	1	8/11/2018 10:27:44 AM
1,1,1-Trichloroethane (TCA)	ND	0.0250		mg/Kg-dry	1	8/11/2018 10:27:44 AM
1,1-Dichloropropene	ND	0.0200		mg/Kg-dry	1	8/11/2018 10:27:44 AM
Carbon tetrachloride	ND	0.0250		mg/Kg-dry	1	8/11/2018 10:27:44 AM
1,2-Dichloroethane (EDC)	ND	0.0200		mg/Kg-dry	1	8/11/2018 10:27:44 AM
Trichloroethene (TCE)	ND	0.0200		mg/Kg-dry	1	8/11/2018 10:27:44 AM
1,2-Dichloropropane	ND	0.0200		mg/Kg-dry	1	8/11/2018 10:27:44 AM

Client: Widener & Associates
Collection Date: 8/9/2018 9:33:00 AM
Project: POT Rd. Interchange
Lab ID: 1808113-005
Matrix: Soil
Client Sample ID: **ED #4**

Analyses	Result	RL	Qual	Units	DF	Date Analyzed
Volatile Organic Compounds by EPA Method 8260C				Batch ID: 21567		Analyst: MW
Bromodichloromethane	ND	0.0200		mg/Kg-dry	1	8/11/2018 10:27:44 AM
Dibromomethane	ND	0.0200		mg/Kg-dry	1	8/11/2018 10:27:44 AM
cis-1,3-Dichloropropene	ND	0.0200		mg/Kg-dry	1	8/11/2018 10:27:44 AM
trans-1,3-Dichloropropylene	ND	0.0200		mg/Kg-dry	1	8/11/2018 10:27:44 AM
1,1,2-Trichloroethane	ND	0.0200		mg/Kg-dry	1	8/11/2018 10:27:44 AM
1,3-Dichloropropane	ND	0.0250		mg/Kg-dry	1	8/11/2018 10:27:44 AM
Tetrachloroethene (PCE)	ND	0.0250		mg/Kg-dry	1	8/11/2018 10:27:44 AM
Dibromochloromethane	ND	0.0250		mg/Kg-dry	1	8/11/2018 10:27:44 AM
1,2-Dibromoethane (EDB)	ND	0.00499		mg/Kg-dry	1	8/11/2018 10:27:44 AM
Chlorobenzene	ND	0.0250		mg/Kg-dry	1	8/11/2018 10:27:44 AM
1,1,1,2-Tetrachloroethane	ND	0.0250		mg/Kg-dry	1	8/11/2018 10:27:44 AM
Bromoform	ND	0.0499		mg/Kg-dry	1	8/11/2018 10:27:44 AM
1,1,2,2-Tetrachloroethane	ND	0.0200		mg/Kg-dry	1	8/11/2018 10:27:44 AM
Bromobenzene	ND	0.0200		mg/Kg-dry	1	8/11/2018 10:27:44 AM
2-Chlorotoluene	ND	0.0250		mg/Kg-dry	1	8/11/2018 10:27:44 AM
4-Chlorotoluene	ND	0.0250		mg/Kg-dry	1	8/11/2018 10:27:44 AM
1,2,3-Trichloropropane	ND	0.0250		mg/Kg-dry	1	8/11/2018 10:27:44 AM
1,2,4-Trichlorobenzene	ND	0.0250		mg/Kg-dry	1	8/11/2018 10:27:44 AM
1,3-Dichlorobenzene	ND	0.0200		mg/Kg-dry	1	8/11/2018 10:27:44 AM
1,4-Dichlorobenzene	ND	0.0200		mg/Kg-dry	1	8/11/2018 10:27:44 AM
1,2-Dichlorobenzene	ND	0.0200		mg/Kg-dry	1	8/11/2018 10:27:44 AM
1,2-Dibromo-3-chloropropane	ND	0.499		mg/Kg-dry	1	8/11/2018 10:27:44 AM
Hexachloro-1,3-butadiene	ND	0.0499		mg/Kg-dry	1	8/11/2018 10:27:44 AM
1,2,3-Trichlorobenzene	ND	0.0200		mg/Kg-dry	1	8/11/2018 10:27:44 AM
Surr: Dibromofluoromethane	93.8	56.5 - 129		%Rec	1	8/11/2018 10:27:44 AM
Surr: Toluene-d8	90.9	64.5 - 151		%Rec	1	8/11/2018 10:27:44 AM
Surr: 1-Bromo-4-fluorobenzene	93.4	54.8 - 168		%Rec	1	8/11/2018 10:27:44 AM

NOTES:
Q - Indicates an analyte with a continuing calibration that does not meet established acceptance criteria (<20%RSD, <20% Drift)

Analyses	Result	RL	Qual	Units	DF	Date Analyzed
Volatile Organic Compounds by SW8260/TCLP ZHE				Batch ID: 21628		Analyst: EM
Dichlorodifluoromethane (CFC-12)	ND	10.0	D	µg/L	10	8/17/2018 4:28:01 AM
Chloromethane	ND	20.0	D	µg/L	10	8/17/2018 4:28:01 AM
Vinyl chloride	ND	2.00	DQ	µg/L	10	8/17/2018 4:28:01 AM
Bromomethane	ND	10.0	D	µg/L	10	8/17/2018 4:28:01 AM
Trichlorofluoromethane (CFC-11)	ND	10.0	DQ	µg/L	10	8/17/2018 4:28:01 AM
Chloroethane	ND	10.0	D	µg/L	10	8/17/2018 4:28:01 AM
1,1-Dichloroethylene	ND	10.0	D	µg/L	10	8/17/2018 4:28:01 AM

Client: Widener & Associates
Collection Date: 8/9/2018 9:33:00 AM
Project: POT Rd. Interchange
Lab ID: 1808113-005
Matrix: Soil
Client Sample ID: **ED #4**

Volatile Organic Compounds by SW8260/TCLP ZHE

Batch ID: 21628 Analyst: EM

Analyses	Result	RL	Qual	Units	DF	Date Analyzed
Methylene chloride	ND	10.0	D	µg/L	10	8/17/2018 4:28:01 AM
trans-1,2-Dichloroethene	ND	10.0	D	µg/L	10	8/17/2018 4:28:01 AM
Methyl tert-butyl ether (MTBE)	ND	10.0	D	µg/L	10	8/17/2018 4:28:01 AM
1,1-Dichloroethane	ND	10.0	D	µg/L	10	8/17/2018 4:28:01 AM
2,2-Dichloropropane	ND	20.0	DQ	µg/L	10	8/17/2018 4:28:01 AM
cis-1,2-Dichloroethene	ND	10.0	D	µg/L	10	8/17/2018 4:28:01 AM
Chloroform	ND	10.0	D	µg/L	10	8/17/2018 4:28:01 AM
1,1,1-Trichloroethane (TCA)	ND	10.0	D	µg/L	10	8/17/2018 4:28:01 AM
1,1-Dichloropropene	ND	10.0	D	µg/L	10	8/17/2018 4:28:01 AM
Carbon tetrachloride	ND	10.0	DQ	µg/L	10	8/17/2018 4:28:01 AM
1,2-Dichloroethane (EDC)	ND	10.0	D	µg/L	10	8/17/2018 4:28:01 AM
Benzene	9.19	10.0	JD	µg/L	10	8/17/2018 4:28:01 AM
Trichloroethene (TCE)	ND	5.00	D	µg/L	10	8/17/2018 4:28:01 AM
1,2-Dichloropropane	ND	10.0	D	µg/L	10	8/17/2018 4:28:01 AM
Bromodichloromethane	ND	10.0	D	µg/L	10	8/17/2018 4:28:01 AM
Dibromomethane	ND	10.0	D	µg/L	10	8/17/2018 4:28:01 AM
cis-1,3-Dichloropropene	ND	10.0	D	µg/L	10	8/17/2018 4:28:01 AM
Toluene	1.29	10.0	JD	µg/L	10	8/17/2018 4:28:01 AM
trans-1,3-Dichloropropene	ND	10.0	D	µg/L	10	8/17/2018 4:28:01 AM
1,1,2-Trichloroethane	ND	10.0	D	µg/L	10	8/17/2018 4:28:01 AM
1,3-Dichloropropane	ND	10.0	D	µg/L	10	8/17/2018 4:28:01 AM
Tetrachloroethene (PCE)	ND	10.0	D	µg/L	10	8/17/2018 4:28:01 AM
Dibromochloromethane	ND	10.0	D	µg/L	10	8/17/2018 4:28:01 AM
1,2-Dibromoethane (EDB)	ND	2.50	D	µg/L	10	8/17/2018 4:28:01 AM
Chlorobenzene	ND	10.0	D	µg/L	10	8/17/2018 4:28:01 AM
1,1,1,2-Tetrachloroethane	ND	10.0	D	µg/L	10	8/17/2018 4:28:01 AM
Ethylbenzene	ND	10.0	D	µg/L	10	8/17/2018 4:28:01 AM
m,p-Xylene	2.79	10.0	JD	µg/L	10	8/17/2018 4:28:01 AM
o-Xylene	ND	10.0	D	µg/L	10	8/17/2018 4:28:01 AM
Styrene	ND	10.0	D	µg/L	10	8/17/2018 4:28:01 AM
Isopropylbenzene	ND	10.0	D	µg/L	10	8/17/2018 4:28:01 AM
Bromoform	ND	20.0	D	µg/L	10	8/17/2018 4:28:01 AM
1,1,2,2-Tetrachloroethane	ND	10.0	D	µg/L	10	8/17/2018 4:28:01 AM
n-Propylbenzene	ND	10.0	D	µg/L	10	8/17/2018 4:28:01 AM
Bromobenzene	ND	10.0	D	µg/L	10	8/17/2018 4:28:01 AM
1,3,5-Trimethylbenzene	ND	10.0	D	µg/L	10	8/17/2018 4:28:01 AM
2-Chlorotoluene	ND	10.0	D	µg/L	10	8/17/2018 4:28:01 AM
4-Chlorotoluene	ND	10.0	D	µg/L	10	8/17/2018 4:28:01 AM
tert-Butylbenzene	ND	10.0	D	µg/L	10	8/17/2018 4:28:01 AM

Client: Widener & Associates
Collection Date: 8/9/2018 9:33:00 AM
Project: POT Rd. Interchange
Lab ID: 1808113-005
Matrix: Soil
Client Sample ID: ED #4

Analyses	Result	RL	Qual	Units	DF	Date Analyzed
Volatile Organic Compounds by SW8260/TCLP ZHE				Batch ID: 21628		Analyst: EM
1,2,3-Trichloropropane	ND	10.0	D	µg/L	10	8/17/2018 4:28:01 AM
1,2,4-Trichlorobenzene	ND	20.0	D	µg/L	10	8/17/2018 4:28:01 AM
sec-Butylbenzene	ND	10.0	DQ	µg/L	10	8/17/2018 4:28:01 AM
4-Isopropyltoluene	ND	10.0	D	µg/L	10	8/17/2018 4:28:01 AM
1,3-Dichlorobenzene	ND	10.0	D	µg/L	10	8/17/2018 4:28:01 AM
1,4-Dichlorobenzene	ND	10.0	D	µg/L	10	8/17/2018 4:28:01 AM
n-Butylbenzene	ND	10.0	D	µg/L	10	8/17/2018 4:28:01 AM
1,2-Dichlorobenzene	ND	10.0	D	µg/L	10	8/17/2018 4:28:01 AM
1,2-Dibromo-3-chloropropane	ND	10.0	D	µg/L	10	8/17/2018 4:28:01 AM
1,2,4-Trimethylbenzene	ND	10.0	D	µg/L	10	8/17/2018 4:28:01 AM
Hexachloro-1,3-butadiene	ND	40.0	D	µg/L	10	8/17/2018 4:28:01 AM
Naphthalene	ND	10.0	D	µg/L	10	8/17/2018 4:28:01 AM
1,2,3-Trichlorobenzene	ND	40.0	D	µg/L	10	8/17/2018 4:28:01 AM
Surr: Dibromofluoromethane	99.5	33.3 - 161	D	%Rec	10	8/17/2018 4:28:01 AM
Surr: Toluene-d8	102	67.3 - 147	D	%Rec	10	8/17/2018 4:28:01 AM
Surr: 4-Bromofluorobenzene	95.7	59.3 - 164	D	%Rec	10	8/17/2018 4:28:01 AM

NOTES:
Q - Indicates an analyte with a continuing calibration that does not meet established acceptance criteria (<20%RSD, <20% Drift)

Mercury by EPA Method 7471				Batch ID: 21566		Analyst: WF
Mercury	ND	0.491		mg/Kg-dry	1	8/10/2018 8:38:41 PM
Mercury (SW7470) with TCLP Extraction (EPA 1311)				Batch ID: 21592		Analyst: WF
Mercury	ND	0.00200		mg/L	1	8/14/2018 5:03:53 PM
Total Metals by EPA Method 6020				Batch ID: 21560		Analyst: WC
Arsenic	23.9	0.387		mg/Kg-dry	1	8/10/2018 2:42:10 PM
Barium	155	0.774		mg/Kg-dry	1	8/10/2018 2:42:10 PM
Cadmium	1.56	0.310		mg/Kg-dry	1	8/10/2018 2:42:10 PM
Chromium	28.1	0.155		mg/Kg-dry	1	8/10/2018 2:42:10 PM
Lead	45.6	0.310		mg/Kg-dry	1	8/10/2018 2:42:10 PM
Selenium	1.20	0.774		mg/Kg-dry	1	8/10/2018 2:42:10 PM
Silver	ND	0.155		mg/Kg-dry	1	8/10/2018 2:42:10 PM

Analytical Report

Work Order: **1808113**
Date Reported: **8/20/2018**

Client: Widener & Associates
Collection Date: 8/9/2018 9:33:00 AM
Project: POT Rd. Interchange
Lab ID: 1808113-005
Matrix: Soil
Client Sample ID: **ED #4**

Analyses	Result	RL	Qual	Units	DF	Date Analyzed
Metals (EPA 200.8) with TCLP Extraction (EPA 1311)				Batch ID: 21589		Analyst: WC
Arsenic	0.181	0.100		mg/L	1	8/14/2018 2:13:57 PM
Barium	ND	0.500		mg/L	1	8/14/2018 2:13:57 PM
Cadmium	ND	0.200		mg/L	1	8/14/2018 2:13:57 PM
Chromium	ND	0.100		mg/L	1	8/14/2018 2:13:57 PM
Lead	ND	0.200		mg/L	1	8/14/2018 2:13:57 PM
Selenium	ND	0.500		mg/L	1	8/14/2018 2:13:57 PM
Silver	ND	0.200		mg/L	1	8/14/2018 2:13:57 PM
Sample Moisture (Percent Moisture)				Batch ID: R45342		Analyst: NG
Percent Moisture	51.0			wt%	1	8/10/2018 9:22:31 AM
Paint Filter by EPA Method 9095B				Batch ID: R45395		Analyst: GM
Paint Filter	Negative	0		%	1	8/13/2018 8:28:15 PM
pH by EPA Method 9045				Batch ID: R45396		Analyst: GM
Hydrogen Ion (pH)	6.84			pH	1	8/13/2018 7:50:00 PM

Client: Widener & Associates
Collection Date: 8/9/2018 10:11:00 AM
Project: POT Rd. Interchange
Lab ID: 1808113-006
Matrix: Soil
Client Sample ID: **ED #4.5**

Analyses	Result	RL	Qual	Units	DF	Date Analyzed
Polychlorinated Biphenyls (PCB) by EPA 8082				Batch ID: 21563		Analyst: SB
Aroclor 1016	ND	0.150		mg/Kg-dry	1	8/10/2018 7:51:36 PM
Aroclor 1221	ND	0.150		mg/Kg-dry	1	8/10/2018 7:51:36 PM
Aroclor 1232	ND	0.150		mg/Kg-dry	1	8/10/2018 7:51:36 PM
Aroclor 1242	ND	0.150		mg/Kg-dry	1	8/10/2018 7:51:36 PM
Aroclor 1248	ND	0.150		mg/Kg-dry	1	8/10/2018 7:51:36 PM
Aroclor 1254	ND	0.150		mg/Kg-dry	1	8/10/2018 7:51:36 PM
Aroclor 1260	ND	0.150		mg/Kg-dry	1	8/10/2018 7:51:36 PM
Aroclor 1262	ND	0.150		mg/Kg-dry	1	8/10/2018 7:51:36 PM
Aroclor 1268	ND	0.150		mg/Kg-dry	1	8/10/2018 7:51:36 PM
Total PCBs	ND	0.150		mg/Kg-dry	1	8/10/2018 7:51:36 PM
Surr: Decachlorobiphenyl	125	30.8 - 168		%Rec	1	8/10/2018 7:51:36 PM
Surr: Tetrachloro-m-xylene	106	30.3 - 157		%Rec	1	8/10/2018 7:51:36 PM
Diesel and Heavy Oil by NWTPH-Dx/Dx Ext.				Batch ID: 21562		Analyst: SB
Diesel (Fuel Oil)	ND	32.2		mg/Kg-dry	1	8/11/2018 4:18:00 AM
Diesel Range Organics (C12-C24)	474	32.2		mg/Kg-dry	1	8/11/2018 4:18:00 AM
Heavy Oil	4,740	805	D	mg/Kg-dry	10	8/13/2018 12:56:41 PM
Surr: 2-Fluorobiphenyl	73.2	50 - 150		%Rec	1	8/11/2018 4:18:00 AM
Surr: o-Terphenyl	85.1	50 - 150		%Rec	1	8/11/2018 4:18:00 AM
Semi-Volatile Organic Compounds by EPA Method 8270				Batch ID: 21565		Analyst: IH
Phenol	ND	150		µg/Kg-dry	1	8/13/2018 5:05:55 PM
Bis(2-chloroethyl) ether	ND	150		µg/Kg-dry	1	8/13/2018 5:05:55 PM
2-Chlorophenol	ND	150		µg/Kg-dry	1	8/13/2018 5:05:55 PM
1,3-Dichlorobenzene	ND	113		µg/Kg-dry	1	8/13/2018 5:05:55 PM
1,4-Dichlorobenzene	ND	113		µg/Kg-dry	1	8/13/2018 5:05:55 PM
1,2-Dichlorobenzene	ND	113		µg/Kg-dry	1	8/13/2018 5:05:55 PM
Benzyl alcohol	ND	150	Q	µg/Kg-dry	1	8/13/2018 5:05:55 PM
2-Methylphenol (o-cresol)	ND	150	Q	µg/Kg-dry	1	8/13/2018 5:05:55 PM
Hexachloroethane	ND	150		µg/Kg-dry	1	8/13/2018 5:05:55 PM
N-Nitrosodi-n-propylamine	ND	150		µg/Kg-dry	1	8/13/2018 5:05:55 PM
Nitrobenzene	ND	150		µg/Kg-dry	1	8/13/2018 5:05:55 PM
Isophorone	ND	150		µg/Kg-dry	1	8/13/2018 5:05:55 PM
3&4-Methylphenol (m, p-cresol)	ND	150		µg/Kg-dry	1	8/13/2018 5:05:55 PM
2-Nitrophenol	ND	150		µg/Kg-dry	1	8/13/2018 5:05:55 PM

NOTES:
DRO - Indicates the presence of unresolved compounds eluting from dodecane through tetracosane (~C12-C24).

Client: Widener & Associates
Collection Date: 8/9/2018 10:11:00 AM
Project: POT Rd. Interchange
Lab ID: 1808113-006
Matrix: Soil
Client Sample ID: **ED #4.5**

Semi-Volatile Organic Compounds by EPA Method 8270

Batch ID: 21565 Analyst: IH

Analyses	Result	RL	Qual	Units	DF	Date Analyzed
2,4-Dimethylphenol	ND	150	Q	µg/Kg-dry	1	8/13/2018 5:05:55 PM
Bis(2-chloroethoxy)methane	ND	113		µg/Kg-dry	1	8/13/2018 5:05:55 PM
2,4-Dichlorophenol	ND	150		µg/Kg-dry	1	8/13/2018 5:05:55 PM
1,2,4-Trichlorobenzene	ND	113		µg/Kg-dry	1	8/13/2018 5:05:55 PM
Naphthalene	ND	75.2		µg/Kg-dry	1	8/13/2018 5:05:55 PM
4-Chloroaniline	ND	113		µg/Kg-dry	1	8/13/2018 5:05:55 PM
Hexachlorobutadiene	ND	113		µg/Kg-dry	1	8/13/2018 5:05:55 PM
4-Chloro-3-methylphenol	ND	301	Q	µg/Kg-dry	1	8/13/2018 5:05:55 PM
2-Methylnaphthalene	ND	75.2		µg/Kg-dry	1	8/13/2018 5:05:55 PM
1-Methylnaphthalene	ND	75.2		µg/Kg-dry	1	8/13/2018 5:05:55 PM
Hexachlorocyclopentadiene	ND	150		µg/Kg-dry	1	8/13/2018 5:05:55 PM
2,4,6-Trichlorophenol	ND	150		µg/Kg-dry	1	8/13/2018 5:05:55 PM
2,4,5-Trichlorophenol	ND	150		µg/Kg-dry	1	8/13/2018 5:05:55 PM
2-Chloronaphthalene	ND	113		µg/Kg-dry	1	8/13/2018 5:05:55 PM
2-Nitroaniline	ND	150		µg/Kg-dry	1	8/13/2018 5:05:55 PM
Acenaphthene	ND	75.2		µg/Kg-dry	1	8/13/2018 5:05:55 PM
Dimethylphthalate	ND	150		µg/Kg-dry	1	8/13/2018 5:05:55 PM
2,6-Dinitrotoluene	ND	150		µg/Kg-dry	1	8/13/2018 5:05:55 PM
Acenaphthylene	ND	75.2		µg/Kg-dry	1	8/13/2018 5:05:55 PM
2,4-Dinitrophenol	ND	789		µg/Kg-dry	1	8/13/2018 5:05:55 PM
Dibenzofuran	ND	113		µg/Kg-dry	1	8/13/2018 5:05:55 PM
2,4-Dinitrotoluene	ND	150		µg/Kg-dry	1	8/13/2018 5:05:55 PM
4-Nitrophenol	ND	752		µg/Kg-dry	1	8/13/2018 5:05:55 PM
Fluorene	ND	75.2		µg/Kg-dry	1	8/13/2018 5:05:55 PM
4-Chlorophenyl phenyl ether	ND	113		µg/Kg-dry	1	8/13/2018 5:05:55 PM
Diethylphthalate	ND	150		µg/Kg-dry	1	8/13/2018 5:05:55 PM
4,6-Dinitro-2-methylphenol	ND	301		µg/Kg-dry	1	8/13/2018 5:05:55 PM
4-Bromophenyl phenyl ether	ND	113		µg/Kg-dry	1	8/13/2018 5:05:55 PM
Hexachlorobenzene	ND	113		µg/Kg-dry	1	8/13/2018 5:05:55 PM
Pentachlorophenol	ND	150		µg/Kg-dry	1	8/13/2018 5:05:55 PM
Phenanthrene	ND	75.2		µg/Kg-dry	1	8/13/2018 5:05:55 PM
Anthracene	ND	75.2		µg/Kg-dry	1	8/13/2018 5:05:55 PM
Carbazole	ND	113		µg/Kg-dry	1	8/13/2018 5:05:55 PM
Di-n-butylphthalate	ND	150		µg/Kg-dry	1	8/13/2018 5:05:55 PM
Fluoranthene	116	75.2		µg/Kg-dry	1	8/13/2018 5:05:55 PM
Pyrene	110	75.2		µg/Kg-dry	1	8/13/2018 5:05:55 PM
Butyl Benzylphthalate	ND	150		µg/Kg-dry	1	8/13/2018 5:05:55 PM
bis(2-Ethylhexyl)adipate	ND	150		µg/Kg-dry	1	8/13/2018 5:05:55 PM
Benz(a)anthracene	ND	75.2		µg/Kg-dry	1	8/13/2018 5:05:55 PM

Client: Widener & Associates
Collection Date: 8/9/2018 10:11:00 AM
Project: POT Rd. Interchange
Lab ID: 1808113-006
Matrix: Soil
Client Sample ID: **ED #4.5**

Semi-Volatile Organic Compounds by EPA Method 8270

Batch ID: 21565 Analyst: IH

Analyses	Result	RL	Qual	Units	DF	Date Analyzed
Chrysene	95.0	75.2		µg/Kg-dry	1	8/13/2018 5:05:55 PM
bis (2-Ethylhexyl) phthalate	758	150		µg/Kg-dry	1	8/13/2018 5:05:55 PM
Di-n-octyl phthalate	ND	150		µg/Kg-dry	1	8/13/2018 5:05:55 PM
Benzo(b)fluoranthene	ND	75.2		µg/Kg-dry	1	8/13/2018 5:05:55 PM
Benzo(k)fluoranthene	ND	75.2		µg/Kg-dry	1	8/13/2018 5:05:55 PM
Benzo(a)pyrene	ND	75.2		µg/Kg-dry	1	8/13/2018 5:05:55 PM
Indeno(1,2,3-cd)pyrene	ND	75.2		µg/Kg-dry	1	8/13/2018 5:05:55 PM
Dibenz(a,h)anthracene	ND	75.2		µg/Kg-dry	1	8/13/2018 5:05:55 PM
Benzo(g,h,i)perylene	ND	75.2		µg/Kg-dry	1	8/13/2018 5:05:55 PM
Surr: 2,4,6-Tribromophenol	108	14.8 - 165		%Rec	1	8/13/2018 5:05:55 PM
Surr: 2-Fluorobiphenyl	81.0	17.8 - 151		%Rec	1	8/13/2018 5:05:55 PM
Surr: Nitrobenzene-d5	63.9	12.5 - 163		%Rec	1	8/13/2018 5:05:55 PM
Surr: Phenol-d6	85.1	11.6 - 133		%Rec	1	8/13/2018 5:05:55 PM
Surr: p-Terphenyl	101	22 - 176		%Rec	1	8/13/2018 5:05:55 PM

NOTES:
Q - Indicates an analyte with a continuing calibration that does not meet established acceptance criteria (<20%RSD, <20% Drift)

SVOC (SW8270) with TCLP Extraction (EPA 1311)

Batch ID: 21591 Analyst: SG

Phenol	ND	2.04		µg/L	1	8/16/2018 8:01:51 PM
2-Chlorophenol	ND	1.02		µg/L	1	8/16/2018 8:01:51 PM
1,3-Dichlorobenzene	ND	1.02		µg/L	1	8/16/2018 8:01:51 PM
1,4-Dichlorobenzene	ND	1.02		µg/L	1	8/16/2018 8:01:51 PM
1,2-Dichlorobenzene	ND	1.02		µg/L	1	8/16/2018 8:01:51 PM
Benzyl alcohol	ND	1.02	Q	µg/L	1	8/16/2018 8:01:51 PM
Bis(2-chloroethyl) ether	ND	2.04		µg/L	1	8/16/2018 8:01:51 PM
2-Methylphenol (o-cresol)	ND	1.02		µg/L	1	8/16/2018 8:01:51 PM
Hexachloroethane	ND	1.02		µg/L	1	8/16/2018 8:01:51 PM
N-Nitrosodi-n-propylamine	ND	1.02		µg/L	1	8/16/2018 8:01:51 PM
Nitrobenzene	ND	2.04		µg/L	1	8/16/2018 8:01:51 PM
Isophorone	ND	1.02		µg/L	1	8/16/2018 8:01:51 PM
3&4-Methylphenol (m, p-cresol)	ND	1.02	Q*	µg/L	1	8/16/2018 8:01:51 PM
2-Nitrophenol	ND	2.04		µg/L	1	8/16/2018 8:01:51 PM
2,4-Dimethylphenol	ND	1.02		µg/L	1	8/16/2018 8:01:51 PM
Bis(2-chloroethoxy)methane	ND	1.02		µg/L	1	8/16/2018 8:01:51 PM
2,4-Dichlorophenol	ND	2.04		µg/L	1	8/16/2018 8:01:51 PM
1,2,4-Trichlorobenzene	ND	1.02		µg/L	1	8/16/2018 8:01:51 PM
Naphthalene	ND	0.511		µg/L	1	8/16/2018 8:01:51 PM
4-Chloroaniline	ND	5.11		µg/L	1	8/16/2018 8:01:51 PM

Client: Widener & Associates
Collection Date: 8/9/2018 10:11:00 AM
Project: POT Rd. Interchange
Lab ID: 1808113-006
Matrix: Soil
Client Sample ID: **ED #4.5**

SVOC (SW8270) with TCLP Extraction (EPA 1311)

Batch ID: 21591 Analyst: SG

Analyses	Result	RL	Qual	Units	DF	Date Analyzed
Hexachlorobutadiene	ND	1.02		µg/L	1	8/16/2018 8:01:51 PM
4-Chloro-3-methylphenol	ND	5.11		µg/L	1	8/16/2018 8:01:51 PM
2-Methylnaphthalene	ND	0.511		µg/L	1	8/16/2018 8:01:51 PM
1-Methylnaphthalene	ND	0.511		µg/L	1	8/16/2018 8:01:51 PM
Hexachlorocyclopentadiene	ND	1.02	Q	µg/L	1	8/16/2018 8:01:51 PM
2,4,6-Trichlorophenol	ND	2.04		µg/L	1	8/16/2018 8:01:51 PM
2,4,5-Trichlorophenol	ND	2.04		µg/L	1	8/16/2018 8:01:51 PM
2-Chloronaphthalene	ND	1.02		µg/L	1	8/16/2018 8:01:51 PM
2-Nitroaniline	ND	5.11		µg/L	1	8/16/2018 8:01:51 PM
Acenaphthene	ND	0.511		µg/L	1	8/16/2018 8:01:51 PM
Dimethylphthalate	ND	1.02		µg/L	1	8/16/2018 8:01:51 PM
2,6-Dinitrotoluene	ND	1.02		µg/L	1	8/16/2018 8:01:51 PM
Acenaphthylene	ND	0.511		µg/L	1	8/16/2018 8:01:51 PM
2,4-Dinitrophenol	ND	2.04	Q*	µg/L	1	8/16/2018 8:01:51 PM
Dibenzofuran	ND	1.02		µg/L	1	8/16/2018 8:01:51 PM
2,4-Dinitrotoluene	ND	1.02		µg/L	1	8/16/2018 8:01:51 PM
4-Nitrophenol	ND	5.11		µg/L	1	8/16/2018 8:01:51 PM
Fluorene	ND	0.511		µg/L	1	8/16/2018 8:01:51 PM
4-Chlorophenyl phenyl ether	ND	1.02		µg/L	1	8/16/2018 8:01:51 PM
Diethylphthalate	ND	1.02		µg/L	1	8/16/2018 8:01:51 PM
4,6-Dinitro-2-methylphenol	ND	5.11	Q*	µg/L	1	8/16/2018 8:01:51 PM
4-Bromophenyl phenyl ether	ND	1.02		µg/L	1	8/16/2018 8:01:51 PM
Hexachlorobenzene	ND	1.02		µg/L	1	8/16/2018 8:01:51 PM
Pentachlorophenol	ND	2.04	Q	µg/L	1	8/16/2018 8:01:51 PM
Phenanthrene	ND	0.511		µg/L	1	8/16/2018 8:01:51 PM
Anthracene	ND	0.511		µg/L	1	8/16/2018 8:01:51 PM
Carbazole	ND	5.11		µg/L	1	8/16/2018 8:01:51 PM
Di-n-butyl phthalate	ND	1.02		µg/L	1	8/16/2018 8:01:51 PM
Fluoranthene	ND	0.511		µg/L	1	8/16/2018 8:01:51 PM
Pyrene	ND	0.511		µg/L	1	8/16/2018 8:01:51 PM
Benzyl Butylphthalate	ND	1.02		µg/L	1	8/16/2018 8:01:51 PM
bis(2-Ethylhexyl)adipate	ND	1.02		µg/L	1	8/16/2018 8:01:51 PM
Benz(a)anthracene	ND	0.511		µg/L	1	8/16/2018 8:01:51 PM
Chrysene	ND	0.511		µg/L	1	8/16/2018 8:01:51 PM
Bis(2-ethylhexyl) phthalate	ND	1.02		µg/L	1	8/16/2018 8:01:51 PM
Di-n-octyl phthalate	ND	1.02		µg/L	1	8/16/2018 8:01:51 PM
Benzo(b)fluoranthene	ND	0.511		µg/L	1	8/16/2018 8:01:51 PM
Benzo(k)fluoranthene	ND	0.511		µg/L	1	8/16/2018 8:01:51 PM
Benzo(a)pyrene	ND	0.511		µg/L	1	8/16/2018 8:01:51 PM

Client: Widener & Associates
Collection Date: 8/9/2018 10:11:00 AM
Project: POT Rd. Interchange
Lab ID: 1808113-006
Matrix: Soil
Client Sample ID: ED #4.5

Analyses	Result	RL	Qual	Units	DF	Date Analyzed
SVOC (SW8270) with TCLP Extraction (EPA 1311)				Batch ID: 21591		Analyst: SG
Indeno(1,2,3-cd)pyrene	ND	0.511		µg/L	1	8/16/2018 8:01:51 PM
Dibenz(a,h)anthracene	ND	0.511		µg/L	1	8/16/2018 8:01:51 PM
Benzo(g,h,i)perylene	ND	0.511		µg/L	1	8/16/2018 8:01:51 PM
Surr: 2,4,6-Tribromophenol	145	18 - 139	S	%Rec	1	8/16/2018 8:01:51 PM
Surr: 2-Fluorobiphenyl	90.0	35 - 136		%Rec	1	8/16/2018 8:01:51 PM
Surr: Nitrobenzene-d5	76.5	34.7 - 136		%Rec	1	8/16/2018 8:01:51 PM
Surr: Phenol-d6	38.7	10 - 103		%Rec	1	8/16/2018 8:01:51 PM
Surr: p-Terphenyl	105	23.5 - 156		%Rec	1	8/16/2018 8:01:51 PM

NOTES:
S - Outlying surrogate recovery(ies) observed (high bias).
Q - Indicates an analyte with a continuing calibration that does not meet established acceptance criteria (<20%RSD, <20% Drift)
* - Flagged value is not within established control limits.

Gasoline by NWTPH-Gx				Batch ID: 21567		Analyst: KT
Gasoline	ND	3.31		mg/Kg-dry	1	8/11/2018 10:58:25 AM
Surr: Toluene-d8	96.4	65 - 135		%Rec	1	8/11/2018 10:58:25 AM
Surr: 4-Bromofluorobenzene	95.9	65 - 135		%Rec	1	8/11/2018 10:58:25 AM
Volatile Organic Compounds by EPA Method 8260C				Batch ID: 21567		Analyst: MW
Dichlorodifluoromethane (CFC-12)	ND	0.0132		mg/Kg-dry	1	8/11/2018 10:58:25 AM
Chloromethane	ND	0.0331		mg/Kg-dry	1	8/11/2018 10:58:25 AM
Vinyl chloride	ND	0.0165		mg/Kg-dry	1	8/11/2018 10:58:25 AM
Bromomethane	ND	0.0331		mg/Kg-dry	1	8/11/2018 10:58:25 AM
Trichlorofluoromethane (CFC-11)	ND	0.0132		mg/Kg-dry	1	8/11/2018 10:58:25 AM
Chloroethane	ND	0.0331		mg/Kg-dry	1	8/11/2018 10:58:25 AM
1,1-Dichloroethene	ND	0.0132		mg/Kg-dry	1	8/11/2018 10:58:25 AM
Methylene chloride	ND	0.0132		mg/Kg-dry	1	8/11/2018 10:58:25 AM
trans-1,2-Dichloroethene	ND	0.0132		mg/Kg-dry	1	8/11/2018 10:58:25 AM
1,1-Dichloroethane	ND	0.0132		mg/Kg-dry	1	8/11/2018 10:58:25 AM
2,2-Dichloropropane	ND	0.0661	Q	mg/Kg-dry	1	8/11/2018 10:58:25 AM
cis-1,2-Dichloroethene	ND	0.0132		mg/Kg-dry	1	8/11/2018 10:58:25 AM
Chloroform	ND	0.0132		mg/Kg-dry	1	8/11/2018 10:58:25 AM
1,1,1-Trichloroethane (TCA)	ND	0.0165		mg/Kg-dry	1	8/11/2018 10:58:25 AM
1,1-Dichloropropene	ND	0.0132		mg/Kg-dry	1	8/11/2018 10:58:25 AM
Carbon tetrachloride	ND	0.0165		mg/Kg-dry	1	8/11/2018 10:58:25 AM
1,2-Dichloroethane (EDC)	ND	0.0132		mg/Kg-dry	1	8/11/2018 10:58:25 AM
Trichloroethene (TCE)	ND	0.0132		mg/Kg-dry	1	8/11/2018 10:58:25 AM

Client: Widener & Associates
Collection Date: 8/9/2018 10:11:00 AM
Project: POT Rd. Interchange
Lab ID: 1808113-006
Matrix: Soil
Client Sample ID: **ED #4.5**

Analyses	Result	RL	Qual	Units	DF	Date Analyzed
Volatile Organic Compounds by EPA Method 8260C				Batch ID: 21567		Analyst: MW
1,2-Dichloropropane	ND	0.0132		mg/Kg-dry	1	8/11/2018 10:58:25 AM
Bromodichloromethane	ND	0.0132		mg/Kg-dry	1	8/11/2018 10:58:25 AM
Dibromomethane	ND	0.0132		mg/Kg-dry	1	8/11/2018 10:58:25 AM
cis-1,3-Dichloropropene	ND	0.0132		mg/Kg-dry	1	8/11/2018 10:58:25 AM
trans-1,3-Dichloropropylene	ND	0.0132		mg/Kg-dry	1	8/11/2018 10:58:25 AM
1,1,2-Trichloroethane	ND	0.0132		mg/Kg-dry	1	8/11/2018 10:58:25 AM
1,3-Dichloropropane	ND	0.0165		mg/Kg-dry	1	8/11/2018 10:58:25 AM
Tetrachloroethene (PCE)	ND	0.0165		mg/Kg-dry	1	8/11/2018 10:58:25 AM
Dibromochloromethane	ND	0.0165		mg/Kg-dry	1	8/11/2018 10:58:25 AM
1,2-Dibromoethane (EDB)	ND	0.00331		mg/Kg-dry	1	8/11/2018 10:58:25 AM
Chlorobenzene	ND	0.0165		mg/Kg-dry	1	8/11/2018 10:58:25 AM
1,1,1,2-Tetrachloroethane	ND	0.0165		mg/Kg-dry	1	8/11/2018 10:58:25 AM
Bromoform	ND	0.0331		mg/Kg-dry	1	8/11/2018 10:58:25 AM
1,1,2,2-Tetrachloroethane	ND	0.0132		mg/Kg-dry	1	8/11/2018 10:58:25 AM
Bromobenzene	ND	0.0132		mg/Kg-dry	1	8/11/2018 10:58:25 AM
2-Chlorotoluene	ND	0.0165		mg/Kg-dry	1	8/11/2018 10:58:25 AM
4-Chlorotoluene	ND	0.0165		mg/Kg-dry	1	8/11/2018 10:58:25 AM
1,2,3-Trichloropropane	ND	0.0165		mg/Kg-dry	1	8/11/2018 10:58:25 AM
1,2,4-Trichlorobenzene	ND	0.0165		mg/Kg-dry	1	8/11/2018 10:58:25 AM
1,3-Dichlorobenzene	ND	0.0132		mg/Kg-dry	1	8/11/2018 10:58:25 AM
1,4-Dichlorobenzene	ND	0.0132		mg/Kg-dry	1	8/11/2018 10:58:25 AM
1,2-Dichlorobenzene	ND	0.0132		mg/Kg-dry	1	8/11/2018 10:58:25 AM
1,2-Dibromo-3-chloropropane	ND	0.331		mg/Kg-dry	1	8/11/2018 10:58:25 AM
Hexachloro-1,3-butadiene	ND	0.0331		mg/Kg-dry	1	8/11/2018 10:58:25 AM
1,2,3-Trichlorobenzene	ND	0.0132		mg/Kg-dry	1	8/11/2018 10:58:25 AM
Surr: Dibromofluoromethane	93.7	56.5 - 129		%Rec	1	8/11/2018 10:58:25 AM
Surr: Toluene-d8	90.4	64.5 - 151		%Rec	1	8/11/2018 10:58:25 AM
Surr: 1-Bromo-4-fluorobenzene	94.8	54.8 - 168		%Rec	1	8/11/2018 10:58:25 AM

NOTES:
Q - Indicates an analyte with a continuing calibration that does not meet established acceptance criteria (<20%RSD, <20% Drift)

Analyses	Result	RL	Qual	Units	DF	Date Analyzed
Volatile Organic Compounds by SW8260/TCLP ZHE				Batch ID: 21628		Analyst: EM
Dichlorodifluoromethane (CFC-12)	ND	10.0	D	µg/L	10	8/17/2018 4:58:12 AM
Chloromethane	ND	20.0	D	µg/L	10	8/17/2018 4:58:12 AM
Vinyl chloride	ND	2.00	DQ	µg/L	10	8/17/2018 4:58:12 AM
Bromomethane	ND	10.0	D	µg/L	10	8/17/2018 4:58:12 AM
Trichlorofluoromethane (CFC-11)	ND	10.0	DQ	µg/L	10	8/17/2018 4:58:12 AM
Chloroethane	ND	10.0	D	µg/L	10	8/17/2018 4:58:12 AM

Client: Widener & Associates
Collection Date: 8/9/2018 10:11:00 AM
Project: POT Rd. Interchange
Lab ID: 1808113-006
Matrix: Soil
Client Sample ID: **ED #4.5**

Analyses	Result	RL	Qual	Units	DF	Date Analyzed
Volatile Organic Compounds by SW8260/TCLP ZHE				Batch ID: 21628		Analyst: EM
1,1-Dichloroethylene	ND	10.0	D	µg/L	10	8/17/2018 4:58:12 AM
Methylene chloride	ND	10.0	D	µg/L	10	8/17/2018 4:58:12 AM
trans-1,2-Dichloroethene	ND	10.0	D	µg/L	10	8/17/2018 4:58:12 AM
Methyl tert-butyl ether (MTBE)	ND	10.0	D	µg/L	10	8/17/2018 4:58:12 AM
1,1-Dichloroethane	ND	10.0	D	µg/L	10	8/17/2018 4:58:12 AM
2,2-Dichloropropane	ND	20.0	DQ	µg/L	10	8/17/2018 4:58:12 AM
cis-1,2-Dichloroethene	ND	10.0	D	µg/L	10	8/17/2018 4:58:12 AM
Chloroform	ND	10.0	D	µg/L	10	8/17/2018 4:58:12 AM
1,1,1-Trichloroethane (TCA)	ND	10.0	D	µg/L	10	8/17/2018 4:58:12 AM
1,1-Dichloropropene	ND	10.0	D	µg/L	10	8/17/2018 4:58:12 AM
Carbon tetrachloride	ND	10.0	DQ	µg/L	10	8/17/2018 4:58:12 AM
1,2-Dichloroethane (EDC)	ND	10.0	D	µg/L	10	8/17/2018 4:58:12 AM
Benzene	8.90	10.0	JD	µg/L	10	8/17/2018 4:58:12 AM
Trichloroethene (TCE)	ND	5.00	D	µg/L	10	8/17/2018 4:58:12 AM
1,2-Dichloropropane	ND	10.0	D	µg/L	10	8/17/2018 4:58:12 AM
Bromodichloromethane	ND	10.0	D	µg/L	10	8/17/2018 4:58:12 AM
Dibromomethane	ND	10.0	D	µg/L	10	8/17/2018 4:58:12 AM
cis-1,3-Dichloropropene	ND	10.0	D	µg/L	10	8/17/2018 4:58:12 AM
Toluene	1.17	10.0	JD	µg/L	10	8/17/2018 4:58:12 AM
trans-1,3-Dichloropropene	ND	10.0	D	µg/L	10	8/17/2018 4:58:12 AM
1,1,2-Trichloroethane	ND	10.0	D	µg/L	10	8/17/2018 4:58:12 AM
1,3-Dichloropropane	ND	10.0	D	µg/L	10	8/17/2018 4:58:12 AM
Tetrachloroethene (PCE)	3.83	10.0	JD	µg/L	10	8/17/2018 4:58:12 AM
Dibromochloromethane	ND	10.0	D	µg/L	10	8/17/2018 4:58:12 AM
1,2-Dibromoethane (EDB)	ND	2.50	D	µg/L	10	8/17/2018 4:58:12 AM
Chlorobenzene	ND	10.0	D	µg/L	10	8/17/2018 4:58:12 AM
1,1,1,2-Tetrachloroethane	ND	10.0	D	µg/L	10	8/17/2018 4:58:12 AM
Ethylbenzene	ND	10.0	D	µg/L	10	8/17/2018 4:58:12 AM
m,p-Xylene	ND	10.0	D	µg/L	10	8/17/2018 4:58:12 AM
o-Xylene	ND	10.0	D	µg/L	10	8/17/2018 4:58:12 AM
Styrene	ND	10.0	D	µg/L	10	8/17/2018 4:58:12 AM
Isopropylbenzene	ND	10.0	D	µg/L	10	8/17/2018 4:58:12 AM
Bromoform	ND	20.0	D	µg/L	10	8/17/2018 4:58:12 AM
1,1,2,2-Tetrachloroethane	ND	10.0	D	µg/L	10	8/17/2018 4:58:12 AM
n-Propylbenzene	ND	10.0	D	µg/L	10	8/17/2018 4:58:12 AM
Bromobenzene	ND	10.0	D	µg/L	10	8/17/2018 4:58:12 AM
1,3,5-Trimethylbenzene	ND	10.0	D	µg/L	10	8/17/2018 4:58:12 AM
2-Chlorotoluene	ND	10.0	D	µg/L	10	8/17/2018 4:58:12 AM
4-Chlorotoluene	ND	10.0	D	µg/L	10	8/17/2018 4:58:12 AM

Client: Widener & Associates
Collection Date: 8/9/2018 10:11:00 AM
Project: POT Rd. Interchange
Lab ID: 1808113-006
Matrix: Soil
Client Sample ID: **ED #4.5**

Analyses	Result	RL	Qual	Units	DF	Date Analyzed
Volatile Organic Compounds by SW8260/TCLP ZHE				Batch ID: 21628		Analyst: EM
tert-Butylbenzene	ND	10.0	D	µg/L	10	8/17/2018 4:58:12 AM
1,2,3-Trichloropropane	ND	10.0	D	µg/L	10	8/17/2018 4:58:12 AM
1,2,4-Trichlorobenzene	ND	20.0	D	µg/L	10	8/17/2018 4:58:12 AM
sec-Butylbenzene	ND	10.0	DQ	µg/L	10	8/17/2018 4:58:12 AM
4-Isopropyltoluene	ND	10.0	D	µg/L	10	8/17/2018 4:58:12 AM
1,3-Dichlorobenzene	ND	10.0	D	µg/L	10	8/17/2018 4:58:12 AM
1,4-Dichlorobenzene	ND	10.0	D	µg/L	10	8/17/2018 4:58:12 AM
n-Butylbenzene	ND	10.0	D	µg/L	10	8/17/2018 4:58:12 AM
1,2-Dichlorobenzene	ND	10.0	D	µg/L	10	8/17/2018 4:58:12 AM
1,2-Dibromo-3-chloropropane	ND	10.0	D	µg/L	10	8/17/2018 4:58:12 AM
1,2,4-Trimethylbenzene	ND	10.0	D	µg/L	10	8/17/2018 4:58:12 AM
Hexachloro-1,3-butadiene	ND	40.0	D	µg/L	10	8/17/2018 4:58:12 AM
Naphthalene	ND	10.0	D	µg/L	10	8/17/2018 4:58:12 AM
1,2,3-Trichlorobenzene	ND	40.0	D	µg/L	10	8/17/2018 4:58:12 AM
Surr: Dibromofluoromethane	100	33.3 - 161	D	%Rec	10	8/17/2018 4:58:12 AM
Surr: Toluene-d8	102	67.3 - 147	D	%Rec	10	8/17/2018 4:58:12 AM
Surr: 4-Bromofluorobenzene	96.2	59.3 - 164	D	%Rec	10	8/17/2018 4:58:12 AM

NOTES:
Q - Indicates an analyte with a continuing calibration that does not meet established acceptance criteria (<20%RSD, <20% Drift)

Mercury by EPA Method 7471				Batch ID: 21566		Analyst: WF
Mercury	ND	0.397		mg/Kg-dry	1	8/10/2018 8:40:20 PM
Mercury (SW7470) with TCLP Extraction (EPA 1311)				Batch ID: 21592		Analyst: WF
Mercury	ND	0.00200		mg/L	1	8/14/2018 5:11:41 PM
Total Metals by EPA Method 6020				Batch ID: 21560		Analyst: WC
Arsenic	13.9	0.300		mg/Kg-dry	1	8/10/2018 2:46:13 PM
Barium	77.4	0.600		mg/Kg-dry	1	8/10/2018 2:46:13 PM
Cadmium	1.13	0.240		mg/Kg-dry	1	8/10/2018 2:46:13 PM
Chromium	19.2	0.120		mg/Kg-dry	1	8/10/2018 2:46:13 PM
Lead	30.5	0.240		mg/Kg-dry	1	8/10/2018 2:46:13 PM
Selenium	0.996	0.600		mg/Kg-dry	1	8/10/2018 2:46:13 PM
Silver	ND	0.120		mg/Kg-dry	1	8/10/2018 2:46:13 PM

Analytical Report

Work Order: **1808113**
Date Reported: **8/20/2018**

Client: Widener & Associates
Collection Date: 8/9/2018 10:11:00 AM
Project: POT Rd. Interchange
Lab ID: 1808113-006
Matrix: Soil
Client Sample ID: **ED #4.5**

Analyses	Result	RL	Qual	Units	DF	Date Analyzed
Metals (EPA 200.8) with TCLP Extraction (EPA 1311)				Batch ID: 21589		Analyst: WC
Arsenic	0.160	0.100		mg/L	1	8/14/2018 2:22:05 PM
Barium	ND	0.500		mg/L	1	8/14/2018 2:22:05 PM
Cadmium	ND	0.200		mg/L	1	8/14/2018 2:22:05 PM
Chromium	ND	0.100		mg/L	1	8/14/2018 2:22:05 PM
Lead	ND	0.200		mg/L	1	8/14/2018 2:22:05 PM
Selenium	ND	0.500		mg/L	1	8/14/2018 2:22:05 PM
Silver	ND	0.200		mg/L	1	8/14/2018 2:22:05 PM
Sample Moisture (Percent Moisture)				Batch ID: R45342		Analyst: NG
Percent Moisture	41.7			wt%	1	8/10/2018 9:22:31 AM
Paint Filter by EPA Method 9095B				Batch ID: R45395		Analyst: GM
Paint Filter	Positive	0		%	1	8/13/2018 8:28:15 PM
pH by EPA Method 9045				Batch ID: R45396		Analyst: GM
Hydrogen Ion (pH)	6.79			pH	1	8/13/2018 7:50:00 PM

Client: Widener & Associates
Collection Date: 8/9/2018 10:05:00 AM
Project: POT Rd. Interchange
Lab ID: 1808113-007
Matrix: Soil
Client Sample ID: **ED #5**

Analyses	Result	RL	Qual	Units	DF	Date Analyzed
Polychlorinated Biphenyls (PCB) by EPA 8082				Batch ID: 21563		Analyst: SB
Aroclor 1016	ND	0.181		mg/Kg-dry	1	8/10/2018 8:02:49 PM
Aroclor 1221	ND	0.181		mg/Kg-dry	1	8/10/2018 8:02:49 PM
Aroclor 1232	ND	0.181		mg/Kg-dry	1	8/10/2018 8:02:49 PM
Aroclor 1242	ND	0.181		mg/Kg-dry	1	8/10/2018 8:02:49 PM
Aroclor 1248	ND	0.181		mg/Kg-dry	1	8/10/2018 8:02:49 PM
Aroclor 1254	ND	0.181		mg/Kg-dry	1	8/10/2018 8:02:49 PM
Aroclor 1260	ND	0.181		mg/Kg-dry	1	8/10/2018 8:02:49 PM
Aroclor 1262	ND	0.181		mg/Kg-dry	1	8/10/2018 8:02:49 PM
Aroclor 1268	ND	0.181		mg/Kg-dry	1	8/10/2018 8:02:49 PM
Total PCBs	ND	0.181		mg/Kg-dry	1	8/10/2018 8:02:49 PM
Surr: Decachlorobiphenyl	121	30.8 - 168		%Rec	1	8/10/2018 8:02:49 PM
Surr: Tetrachloro-m-xylene	103	30.3 - 157		%Rec	1	8/10/2018 8:02:49 PM
Diesel and Heavy Oil by NWTPH-Dx/Dx Ext.				Batch ID: 21562		Analyst: SB
Diesel (Fuel Oil)	ND	37.7		mg/Kg-dry	1	8/11/2018 4:48:12 AM
Diesel Range Organics (C12-C24)	51.3	37.7		mg/Kg-dry	1	8/11/2018 4:48:12 AM
Heavy Oil	2,620	94.3		mg/Kg-dry	1	8/11/2018 4:48:12 AM
Surr: 2-Fluorobiphenyl	62.6	50 - 150		%Rec	1	8/11/2018 4:48:12 AM
Surr: o-Terphenyl	76.0	50 - 150		%Rec	1	8/11/2018 4:48:12 AM
Semi-Volatile Organic Compounds by EPA Method 8270				Batch ID: 21565		Analyst: IH
Phenol	ND	187		µg/Kg-dry	1	8/13/2018 5:28:07 PM
Bis(2-chloroethyl) ether	ND	187		µg/Kg-dry	1	8/13/2018 5:28:07 PM
2-Chlorophenol	ND	187		µg/Kg-dry	1	8/13/2018 5:28:07 PM
1,3-Dichlorobenzene	ND	141		µg/Kg-dry	1	8/13/2018 5:28:07 PM
1,4-Dichlorobenzene	ND	141		µg/Kg-dry	1	8/13/2018 5:28:07 PM
1,2-Dichlorobenzene	ND	141		µg/Kg-dry	1	8/13/2018 5:28:07 PM
Benzyl alcohol	ND	187	Q	µg/Kg-dry	1	8/13/2018 5:28:07 PM
2-Methylphenol (o-cresol)	ND	187	Q	µg/Kg-dry	1	8/13/2018 5:28:07 PM
Hexachloroethane	ND	187		µg/Kg-dry	1	8/13/2018 5:28:07 PM
N-Nitrosodi-n-propylamine	ND	187		µg/Kg-dry	1	8/13/2018 5:28:07 PM
Nitrobenzene	ND	187		µg/Kg-dry	1	8/13/2018 5:28:07 PM
Isophorone	ND	187		µg/Kg-dry	1	8/13/2018 5:28:07 PM
3&4-Methylphenol (m, p-cresol)	ND	187		µg/Kg-dry	1	8/13/2018 5:28:07 PM
2-Nitrophenol	ND	187		µg/Kg-dry	1	8/13/2018 5:28:07 PM

NOTES:
DRO - Indicates the presence of unresolved compounds eluting from dodecane through tetracosane (~C12-C24).

Client: Widener & Associates
Collection Date: 8/9/2018 10:05:00 AM
Project: POT Rd. Interchange
Lab ID: 1808113-007
Matrix: Soil
Client Sample ID: **ED #5**

Semi-Volatile Organic Compounds by EPA Method 8270

Batch ID: 21565 Analyst: IH

Analyses	Result	RL	Qual	Units	DF	Date Analyzed
2,4-Dimethylphenol	ND	187	Q	µg/Kg-dry	1	8/13/2018 5:28:07 PM
Bis(2-chloroethoxy)methane	ND	141		µg/Kg-dry	1	8/13/2018 5:28:07 PM
2,4-Dichlorophenol	ND	187		µg/Kg-dry	1	8/13/2018 5:28:07 PM
1,2,4-Trichlorobenzene	ND	141		µg/Kg-dry	1	8/13/2018 5:28:07 PM
Naphthalene	ND	93.7		µg/Kg-dry	1	8/13/2018 5:28:07 PM
4-Chloroaniline	ND	141		µg/Kg-dry	1	8/13/2018 5:28:07 PM
Hexachlorobutadiene	ND	141		µg/Kg-dry	1	8/13/2018 5:28:07 PM
4-Chloro-3-methylphenol	ND	375	Q	µg/Kg-dry	1	8/13/2018 5:28:07 PM
2-Methylnaphthalene	ND	93.7		µg/Kg-dry	1	8/13/2018 5:28:07 PM
1-Methylnaphthalene	ND	93.7		µg/Kg-dry	1	8/13/2018 5:28:07 PM
Hexachlorocyclopentadiene	ND	187		µg/Kg-dry	1	8/13/2018 5:28:07 PM
2,4,6-Trichlorophenol	ND	187		µg/Kg-dry	1	8/13/2018 5:28:07 PM
2,4,5-Trichlorophenol	ND	187		µg/Kg-dry	1	8/13/2018 5:28:07 PM
2-Chloronaphthalene	ND	141		µg/Kg-dry	1	8/13/2018 5:28:07 PM
2-Nitroaniline	ND	187		µg/Kg-dry	1	8/13/2018 5:28:07 PM
Acenaphthene	ND	93.7		µg/Kg-dry	1	8/13/2018 5:28:07 PM
Dimethylphthalate	ND	187		µg/Kg-dry	1	8/13/2018 5:28:07 PM
2,6-Dinitrotoluene	ND	187		µg/Kg-dry	1	8/13/2018 5:28:07 PM
Acenaphthylene	ND	93.7		µg/Kg-dry	1	8/13/2018 5:28:07 PM
2,4-Dinitrophenol	ND	984		µg/Kg-dry	1	8/13/2018 5:28:07 PM
Dibenzofuran	ND	141		µg/Kg-dry	1	8/13/2018 5:28:07 PM
2,4-Dinitrotoluene	ND	187		µg/Kg-dry	1	8/13/2018 5:28:07 PM
4-Nitrophenol	ND	937		µg/Kg-dry	1	8/13/2018 5:28:07 PM
Fluorene	ND	93.7		µg/Kg-dry	1	8/13/2018 5:28:07 PM
4-Chlorophenyl phenyl ether	ND	141		µg/Kg-dry	1	8/13/2018 5:28:07 PM
Diethylphthalate	ND	187		µg/Kg-dry	1	8/13/2018 5:28:07 PM
4,6-Dinitro-2-methylphenol	ND	375		µg/Kg-dry	1	8/13/2018 5:28:07 PM
4-Bromophenyl phenyl ether	ND	141		µg/Kg-dry	1	8/13/2018 5:28:07 PM
Hexachlorobenzene	ND	141		µg/Kg-dry	1	8/13/2018 5:28:07 PM
Pentachlorophenol	ND	187		µg/Kg-dry	1	8/13/2018 5:28:07 PM
Phenanthrene	ND	93.7		µg/Kg-dry	1	8/13/2018 5:28:07 PM
Anthracene	ND	93.7		µg/Kg-dry	1	8/13/2018 5:28:07 PM
Carbazole	ND	141		µg/Kg-dry	1	8/13/2018 5:28:07 PM
Di-n-butylphthalate	ND	187		µg/Kg-dry	1	8/13/2018 5:28:07 PM
Fluoranthene	151	93.7		µg/Kg-dry	1	8/13/2018 5:28:07 PM
Pyrene	148	93.7		µg/Kg-dry	1	8/13/2018 5:28:07 PM
Butyl Benzylphthalate	ND	187		µg/Kg-dry	1	8/13/2018 5:28:07 PM
bis(2-Ethylhexyl)adipate	ND	187		µg/Kg-dry	1	8/13/2018 5:28:07 PM
Benz(a)anthracene	ND	93.7		µg/Kg-dry	1	8/13/2018 5:28:07 PM

Client: Widener & Associates
Collection Date: 8/9/2018 10:05:00 AM
Project: POT Rd. Interchange
Lab ID: 1808113-007
Matrix: Soil
Client Sample ID: ED #5

Analyses	Result	RL	Qual	Units	DF	Date Analyzed
Semi-Volatile Organic Compounds by EPA Method 8270				Batch ID: 21565		Analyst: IH
Chrysene	108	93.7		µg/Kg-dry	1	8/13/2018 5:28:07 PM
bis (2-Ethylhexyl) phthalate	487	187		µg/Kg-dry	1	8/13/2018 5:28:07 PM
Di-n-octyl phthalate	ND	187		µg/Kg-dry	1	8/13/2018 5:28:07 PM
Benzo(b)fluoranthene	122	93.7		µg/Kg-dry	1	8/13/2018 5:28:07 PM
Benzo(k)fluoranthene	ND	93.7		µg/Kg-dry	1	8/13/2018 5:28:07 PM
Benzo(a)pyrene	115	93.7		µg/Kg-dry	1	8/13/2018 5:28:07 PM
Indeno(1,2,3-cd)pyrene	ND	93.7		µg/Kg-dry	1	8/13/2018 5:28:07 PM
Dibenz(a,h)anthracene	ND	93.7		µg/Kg-dry	1	8/13/2018 5:28:07 PM
Benzo(g,h,i)perylene	98.8	93.7		µg/Kg-dry	1	8/13/2018 5:28:07 PM
Surr: 2,4,6-Tribromophenol	134	14.8 - 165		%Rec	1	8/13/2018 5:28:07 PM
Surr: 2-Fluorobiphenyl	104	17.8 - 151		%Rec	1	8/13/2018 5:28:07 PM
Surr: Nitrobenzene-d5	96.3	12.5 - 163		%Rec	1	8/13/2018 5:28:07 PM
Surr: Phenol-d6	91.4	11.6 - 133		%Rec	1	8/13/2018 5:28:07 PM
Surr: p-Terphenyl	115	22 - 176		%Rec	1	8/13/2018 5:28:07 PM

NOTES:
Q - Indicates an analyte with a continuing calibration that does not meet established acceptance criteria (<20%RSD, <20% Drift)

SVOC (SW8270) with TCLP Extraction (EPA 1311)				Batch ID: 21591		Analyst: SG
Phenol	ND	2.04		µg/L	1	8/16/2018 8:24:59 PM
2-Chlorophenol	ND	1.02		µg/L	1	8/16/2018 8:24:59 PM
1,3-Dichlorobenzene	ND	1.02		µg/L	1	8/16/2018 8:24:59 PM
1,4-Dichlorobenzene	ND	1.02		µg/L	1	8/16/2018 8:24:59 PM
1,2-Dichlorobenzene	ND	1.02		µg/L	1	8/16/2018 8:24:59 PM
Benzyl alcohol	ND	1.02	Q	µg/L	1	8/16/2018 8:24:59 PM
Bis(2-chloroethyl) ether	ND	2.04		µg/L	1	8/16/2018 8:24:59 PM
2-Methylphenol (o-cresol)	ND	1.02		µg/L	1	8/16/2018 8:24:59 PM
Hexachloroethane	ND	1.02		µg/L	1	8/16/2018 8:24:59 PM
N-Nitrosodi-n-propylamine	ND	1.02		µg/L	1	8/16/2018 8:24:59 PM
Nitrobenzene	ND	2.04		µg/L	1	8/16/2018 8:24:59 PM
Isophorone	ND	1.02		µg/L	1	8/16/2018 8:24:59 PM
3&4-Methylphenol (m, p-cresol)	ND	1.02	Q*	µg/L	1	8/16/2018 8:24:59 PM
2-Nitrophenol	ND	2.04		µg/L	1	8/16/2018 8:24:59 PM
2,4-Dimethylphenol	ND	1.02		µg/L	1	8/16/2018 8:24:59 PM
Bis(2-chloroethoxy)methane	ND	1.02		µg/L	1	8/16/2018 8:24:59 PM
2,4-Dichlorophenol	ND	2.04		µg/L	1	8/16/2018 8:24:59 PM
1,2,4-Trichlorobenzene	ND	1.02		µg/L	1	8/16/2018 8:24:59 PM
Naphthalene	ND	0.510		µg/L	1	8/16/2018 8:24:59 PM
4-Chloroaniline	ND	5.10		µg/L	1	8/16/2018 8:24:59 PM

Client: Widener & Associates
Collection Date: 8/9/2018 10:05:00 AM
Project: POT Rd. Interchange
Lab ID: 1808113-007
Matrix: Soil
Client Sample ID: **ED #5**

SVOC (SW8270) with TCLP Extraction (EPA 1311)

Batch ID: 21591 Analyst: SG

Analyses	Result	RL	Qual	Units	DF	Date Analyzed
Hexachlorobutadiene	ND	1.02		µg/L	1	8/16/2018 8:24:59 PM
4-Chloro-3-methylphenol	ND	5.10		µg/L	1	8/16/2018 8:24:59 PM
2-Methylnaphthalene	ND	0.510		µg/L	1	8/16/2018 8:24:59 PM
1-Methylnaphthalene	ND	0.510		µg/L	1	8/16/2018 8:24:59 PM
Hexachlorocyclopentadiene	ND	1.02	Q	µg/L	1	8/16/2018 8:24:59 PM
2,4,6-Trichlorophenol	ND	2.04		µg/L	1	8/16/2018 8:24:59 PM
2,4,5-Trichlorophenol	ND	2.04		µg/L	1	8/16/2018 8:24:59 PM
2-Chloronaphthalene	ND	1.02		µg/L	1	8/16/2018 8:24:59 PM
2-Nitroaniline	ND	5.10		µg/L	1	8/16/2018 8:24:59 PM
Acenaphthene	ND	0.510		µg/L	1	8/16/2018 8:24:59 PM
Dimethylphthalate	ND	1.02		µg/L	1	8/16/2018 8:24:59 PM
2,6-Dinitrotoluene	ND	1.02		µg/L	1	8/16/2018 8:24:59 PM
Acenaphthylene	ND	0.510		µg/L	1	8/16/2018 8:24:59 PM
2,4-Dinitrophenol	ND	2.04	Q*	µg/L	1	8/16/2018 8:24:59 PM
Dibenzofuran	ND	1.02		µg/L	1	8/16/2018 8:24:59 PM
2,4-Dinitrotoluene	ND	1.02		µg/L	1	8/16/2018 8:24:59 PM
4-Nitrophenol	ND	5.10		µg/L	1	8/16/2018 8:24:59 PM
Fluorene	ND	0.510		µg/L	1	8/16/2018 8:24:59 PM
4-Chlorophenyl phenyl ether	ND	1.02		µg/L	1	8/16/2018 8:24:59 PM
Diethylphthalate	ND	1.02		µg/L	1	8/16/2018 8:24:59 PM
4,6-Dinitro-2-methylphenol	ND	5.10	Q*	µg/L	1	8/16/2018 8:24:59 PM
4-Bromophenyl phenyl ether	ND	1.02		µg/L	1	8/16/2018 8:24:59 PM
Hexachlorobenzene	ND	1.02		µg/L	1	8/16/2018 8:24:59 PM
Pentachlorophenol	ND	2.04	Q	µg/L	1	8/16/2018 8:24:59 PM
Phenanthrene	ND	0.510		µg/L	1	8/16/2018 8:24:59 PM
Anthracene	ND	0.510		µg/L	1	8/16/2018 8:24:59 PM
Carbazole	ND	5.10		µg/L	1	8/16/2018 8:24:59 PM
Di-n-butyl phthalate	ND	1.02		µg/L	1	8/16/2018 8:24:59 PM
Fluoranthene	ND	0.510		µg/L	1	8/16/2018 8:24:59 PM
Pyrene	ND	0.510		µg/L	1	8/16/2018 8:24:59 PM
Benzyl Butylphthalate	ND	1.02		µg/L	1	8/16/2018 8:24:59 PM
bis(2-Ethylhexyl)adipate	ND	1.02		µg/L	1	8/16/2018 8:24:59 PM
Benz(a)anthracene	ND	0.510		µg/L	1	8/16/2018 8:24:59 PM
Chrysene	ND	0.510		µg/L	1	8/16/2018 8:24:59 PM
Bis(2-ethylhexyl) phthalate	ND	1.02		µg/L	1	8/16/2018 8:24:59 PM
Di-n-octyl phthalate	ND	1.02		µg/L	1	8/16/2018 8:24:59 PM
Benzo(b)fluoranthene	ND	0.510		µg/L	1	8/16/2018 8:24:59 PM
Benzo(k)fluoranthene	ND	0.510		µg/L	1	8/16/2018 8:24:59 PM
Benzo(a)pyrene	ND	0.510		µg/L	1	8/16/2018 8:24:59 PM

Client: Widener & Associates
Collection Date: 8/9/2018 10:05:00 AM
Project: POT Rd. Interchange
Lab ID: 1808113-007
Matrix: Soil
Client Sample ID: ED #5

Analyses	Result	RL	Qual	Units	DF	Date Analyzed
SVOC (SW8270) with TCLP Extraction (EPA 1311)				Batch ID: 21591		Analyst: SG
Indeno(1,2,3-cd)pyrene	ND	0.510		µg/L	1	8/16/2018 8:24:59 PM
Dibenz(a,h)anthracene	ND	0.510		µg/L	1	8/16/2018 8:24:59 PM
Benzo(g,h,i)perylene	ND	0.510		µg/L	1	8/16/2018 8:24:59 PM
Surr: 2,4,6-Tribromophenol	145	18 - 139	S	%Rec	1	8/16/2018 8:24:59 PM
Surr: 2-Fluorobiphenyl	86.7	35 - 136		%Rec	1	8/16/2018 8:24:59 PM
Surr: Nitrobenzene-d5	73.3	34.7 - 136		%Rec	1	8/16/2018 8:24:59 PM
Surr: Phenol-d6	38.6	10 - 103		%Rec	1	8/16/2018 8:24:59 PM
Surr: p-Terphenyl	93.0	23.5 - 156		%Rec	1	8/16/2018 8:24:59 PM

NOTES:
S - Outlying surrogate recovery(ies) observed (high bias).
Q - Indicates an analyte with a continuing calibration that does not meet established acceptance criteria (<20%RSD, <20% Drift)
* - Flagged value is not within established control limits.

Gasoline by NWTPH-Gx				Batch ID: 21567		Analyst: KT
Gasoline	ND	4.80		mg/Kg-dry	1	8/11/2018 2:33:02 PM
Surr: Toluene-d8	98.4	65 - 135		%Rec	1	8/11/2018 2:33:02 PM
Surr: 4-Bromofluorobenzene	98.1	65 - 135		%Rec	1	8/11/2018 2:33:02 PM
Volatile Organic Compounds by EPA Method 8260C				Batch ID: 21567		Analyst: MW
Dichlorodifluoromethane (CFC-12)	ND	0.0192		mg/Kg-dry	1	8/11/2018 2:33:02 PM
Chloromethane	ND	0.0480		mg/Kg-dry	1	8/11/2018 2:33:02 PM
Vinyl chloride	ND	0.0240		mg/Kg-dry	1	8/11/2018 2:33:02 PM
Bromomethane	ND	0.0480		mg/Kg-dry	1	8/11/2018 2:33:02 PM
Trichlorofluoromethane (CFC-11)	ND	0.0192		mg/Kg-dry	1	8/11/2018 2:33:02 PM
Chloroethane	ND	0.0480		mg/Kg-dry	1	8/11/2018 2:33:02 PM
1,1-Dichloroethene	ND	0.0192		mg/Kg-dry	1	8/11/2018 2:33:02 PM
Methylene chloride	ND	0.0192		mg/Kg-dry	1	8/11/2018 2:33:02 PM
trans-1,2-Dichloroethene	ND	0.0192		mg/Kg-dry	1	8/11/2018 2:33:02 PM
1,1-Dichloroethane	ND	0.0192		mg/Kg-dry	1	8/11/2018 2:33:02 PM
2,2-Dichloropropane	ND	0.0961	Q	mg/Kg-dry	1	8/11/2018 2:33:02 PM
cis-1,2-Dichloroethene	ND	0.0192		mg/Kg-dry	1	8/11/2018 2:33:02 PM
Chloroform	ND	0.0192		mg/Kg-dry	1	8/11/2018 2:33:02 PM
1,1,1-Trichloroethane (TCA)	ND	0.0240		mg/Kg-dry	1	8/11/2018 2:33:02 PM
1,1-Dichloropropene	ND	0.0192		mg/Kg-dry	1	8/11/2018 2:33:02 PM
Carbon tetrachloride	ND	0.0240		mg/Kg-dry	1	8/11/2018 2:33:02 PM
1,2-Dichloroethane (EDC)	ND	0.0192		mg/Kg-dry	1	8/11/2018 2:33:02 PM
Trichloroethene (TCE)	ND	0.0192		mg/Kg-dry	1	8/11/2018 2:33:02 PM

Client: Widener & Associates
Collection Date: 8/9/2018 10:05:00 AM
Project: POT Rd. Interchange
Lab ID: 1808113-007
Matrix: Soil
Client Sample ID: **ED #5**

Volatile Organic Compounds by EPA Method 8260C

Batch ID: 21567 Analyst: MW

Analyses	Result	RL	Qual	Units	DF	Date Analyzed
1,2-Dichloropropane	ND	0.0192		mg/Kg-dry	1	8/11/2018 2:33:02 PM
Bromodichloromethane	ND	0.0192		mg/Kg-dry	1	8/11/2018 2:33:02 PM
Dibromomethane	ND	0.0192		mg/Kg-dry	1	8/11/2018 2:33:02 PM
cis-1,3-Dichloropropene	ND	0.0192		mg/Kg-dry	1	8/11/2018 2:33:02 PM
trans-1,3-Dichloropropylene	ND	0.0192		mg/Kg-dry	1	8/11/2018 2:33:02 PM
1,1,2-Trichloroethane	ND	0.0192		mg/Kg-dry	1	8/11/2018 2:33:02 PM
1,3-Dichloropropane	ND	0.0240		mg/Kg-dry	1	8/11/2018 2:33:02 PM
Tetrachloroethene (PCE)	ND	0.0240		mg/Kg-dry	1	8/11/2018 2:33:02 PM
Dibromochloromethane	ND	0.0240		mg/Kg-dry	1	8/11/2018 2:33:02 PM
1,2-Dibromoethane (EDB)	ND	0.00480		mg/Kg-dry	1	8/11/2018 2:33:02 PM
Chlorobenzene	ND	0.0240		mg/Kg-dry	1	8/11/2018 2:33:02 PM
1,1,1,2-Tetrachloroethane	ND	0.0240		mg/Kg-dry	1	8/11/2018 2:33:02 PM
Bromoform	ND	0.0480		mg/Kg-dry	1	8/11/2018 2:33:02 PM
1,1,2,2-Tetrachloroethane	ND	0.0192		mg/Kg-dry	1	8/11/2018 2:33:02 PM
Bromobenzene	ND	0.0192		mg/Kg-dry	1	8/11/2018 2:33:02 PM
2-Chlorotoluene	ND	0.0240		mg/Kg-dry	1	8/11/2018 2:33:02 PM
4-Chlorotoluene	ND	0.0240		mg/Kg-dry	1	8/11/2018 2:33:02 PM
1,2,3-Trichloropropane	ND	0.0240		mg/Kg-dry	1	8/11/2018 2:33:02 PM
1,2,4-Trichlorobenzene	ND	0.0240		mg/Kg-dry	1	8/11/2018 2:33:02 PM
1,3-Dichlorobenzene	ND	0.0192		mg/Kg-dry	1	8/11/2018 2:33:02 PM
1,4-Dichlorobenzene	ND	0.0192		mg/Kg-dry	1	8/11/2018 2:33:02 PM
1,2-Dichlorobenzene	ND	0.0192		mg/Kg-dry	1	8/11/2018 2:33:02 PM
1,2-Dibromo-3-chloropropane	ND	0.480		mg/Kg-dry	1	8/11/2018 2:33:02 PM
Hexachloro-1,3-butadiene	ND	0.0480		mg/Kg-dry	1	8/11/2018 2:33:02 PM
1,2,3-Trichlorobenzene	ND	0.0192		mg/Kg-dry	1	8/11/2018 2:33:02 PM
Surr: Dibromofluoromethane	96.6	56.5 - 129		%Rec	1	8/11/2018 2:33:02 PM
Surr: Toluene-d8	90.4	64.5 - 151		%Rec	1	8/11/2018 2:33:02 PM
Surr: 1-Bromo-4-fluorobenzene	97.2	54.8 - 168		%Rec	1	8/11/2018 2:33:02 PM

NOTES:
Q - Indicates an analyte with a continuing calibration that does not meet established acceptance criteria (<20%RSD, <20% Drift)

Volatile Organic Compounds by SW8260/TCLP ZHE

Batch ID: 21628 Analyst: EM

Dichlorodifluoromethane (CFC-12)	ND	10.0	D	µg/L	10	8/17/2018 5:28:29 AM
Chloromethane	ND	20.0	D	µg/L	10	8/17/2018 5:28:29 AM
Vinyl chloride	ND	2.00	DQ	µg/L	10	8/17/2018 5:28:29 AM
Bromomethane	ND	10.0	D	µg/L	10	8/17/2018 5:28:29 AM
Trichlorofluoromethane (CFC-11)	ND	10.0	DQ	µg/L	10	8/17/2018 5:28:29 AM
Chloroethane	ND	10.0	D	µg/L	10	8/17/2018 5:28:29 AM

Client: Widener & Associates
Collection Date: 8/9/2018 10:05:00 AM
Project: POT Rd. Interchange
Lab ID: 1808113-007
Matrix: Soil
Client Sample ID: **ED #5**

Volatile Organic Compounds by SW8260/TCLP ZHE

Batch ID: 21628 Analyst: EM

Analyses	Result	RL	Qual	Units	DF	Date Analyzed
1,1-Dichloroethylene	ND	10.0	D	µg/L	10	8/17/2018 5:28:29 AM
Methylene chloride	ND	10.0	D	µg/L	10	8/17/2018 5:28:29 AM
trans-1,2-Dichloroethene	ND	10.0	D	µg/L	10	8/17/2018 5:28:29 AM
Methyl tert-butyl ether (MTBE)	ND	10.0	D	µg/L	10	8/17/2018 5:28:29 AM
1,1-Dichloroethane	ND	10.0	D	µg/L	10	8/17/2018 5:28:29 AM
2,2-Dichloropropane	ND	20.0	DQ	µg/L	10	8/17/2018 5:28:29 AM
cis-1,2-Dichloroethene	ND	10.0	D	µg/L	10	8/17/2018 5:28:29 AM
Chloroform	ND	10.0	D	µg/L	10	8/17/2018 5:28:29 AM
1,1,1-Trichloroethane (TCA)	ND	10.0	D	µg/L	10	8/17/2018 5:28:29 AM
1,1-Dichloropropene	ND	10.0	D	µg/L	10	8/17/2018 5:28:29 AM
Carbon tetrachloride	ND	10.0	DQ	µg/L	10	8/17/2018 5:28:29 AM
1,2-Dichloroethane (EDC)	ND	10.0	D	µg/L	10	8/17/2018 5:28:29 AM
Benzene	8.86	10.0	JD	µg/L	10	8/17/2018 5:28:29 AM
Trichloroethene (TCE)	ND	5.00	D	µg/L	10	8/17/2018 5:28:29 AM
1,2-Dichloropropane	ND	10.0	D	µg/L	10	8/17/2018 5:28:29 AM
Bromodichloromethane	ND	10.0	D	µg/L	10	8/17/2018 5:28:29 AM
Dibromomethane	ND	10.0	D	µg/L	10	8/17/2018 5:28:29 AM
cis-1,3-Dichloropropene	ND	10.0	D	µg/L	10	8/17/2018 5:28:29 AM
Toluene	ND	10.0	D	µg/L	10	8/17/2018 5:28:29 AM
trans-1,3-Dichloropropene	ND	10.0	D	µg/L	10	8/17/2018 5:28:29 AM
1,1,2-Trichloroethane	ND	10.0	D	µg/L	10	8/17/2018 5:28:29 AM
1,3-Dichloropropane	ND	10.0	D	µg/L	10	8/17/2018 5:28:29 AM
Tetrachloroethene (PCE)	ND	10.0	D	µg/L	10	8/17/2018 5:28:29 AM
Dibromochloromethane	ND	10.0	D	µg/L	10	8/17/2018 5:28:29 AM
1,2-Dibromoethane (EDB)	ND	2.50	D	µg/L	10	8/17/2018 5:28:29 AM
Chlorobenzene	ND	10.0	D	µg/L	10	8/17/2018 5:28:29 AM
1,1,1,2-Tetrachloroethane	ND	10.0	D	µg/L	10	8/17/2018 5:28:29 AM
Ethylbenzene	ND	10.0	D	µg/L	10	8/17/2018 5:28:29 AM
m,p-Xylene	ND	10.0	D	µg/L	10	8/17/2018 5:28:29 AM
o-Xylene	ND	10.0	D	µg/L	10	8/17/2018 5:28:29 AM
Styrene	ND	10.0	D	µg/L	10	8/17/2018 5:28:29 AM
Isopropylbenzene	ND	10.0	D	µg/L	10	8/17/2018 5:28:29 AM
Bromoform	ND	20.0	D	µg/L	10	8/17/2018 5:28:29 AM
1,1,2,2-Tetrachloroethane	ND	10.0	D	µg/L	10	8/17/2018 5:28:29 AM
n-Propylbenzene	ND	10.0	D	µg/L	10	8/17/2018 5:28:29 AM
Bromobenzene	ND	10.0	D	µg/L	10	8/17/2018 5:28:29 AM
1,3,5-Trimethylbenzene	ND	10.0	D	µg/L	10	8/17/2018 5:28:29 AM
2-Chlorotoluene	ND	10.0	D	µg/L	10	8/17/2018 5:28:29 AM
4-Chlorotoluene	ND	10.0	D	µg/L	10	8/17/2018 5:28:29 AM

Client: Widener & Associates
Collection Date: 8/9/2018 10:05:00 AM
Project: POT Rd. Interchange
Lab ID: 1808113-007
Matrix: Soil
Client Sample ID: **ED #5**

Analyses	Result	RL	Qual	Units	DF	Date Analyzed
Volatile Organic Compounds by SW8260/TCLP ZHE				Batch ID: 21628		Analyst: EM
tert-Butylbenzene	ND	10.0	D	µg/L	10	8/17/2018 5:28:29 AM
1,2,3-Trichloropropane	ND	10.0	D	µg/L	10	8/17/2018 5:28:29 AM
1,2,4-Trichlorobenzene	ND	20.0	D	µg/L	10	8/17/2018 5:28:29 AM
sec-Butylbenzene	ND	10.0	DQ	µg/L	10	8/17/2018 5:28:29 AM
4-Isopropyltoluene	ND	10.0	D	µg/L	10	8/17/2018 5:28:29 AM
1,3-Dichlorobenzene	ND	10.0	D	µg/L	10	8/17/2018 5:28:29 AM
1,4-Dichlorobenzene	ND	10.0	D	µg/L	10	8/17/2018 5:28:29 AM
n-Butylbenzene	ND	10.0	D	µg/L	10	8/17/2018 5:28:29 AM
1,2-Dichlorobenzene	ND	10.0	D	µg/L	10	8/17/2018 5:28:29 AM
1,2-Dibromo-3-chloropropane	ND	10.0	D	µg/L	10	8/17/2018 5:28:29 AM
1,2,4-Trimethylbenzene	ND	10.0	D	µg/L	10	8/17/2018 5:28:29 AM
Hexachloro-1,3-butadiene	ND	40.0	D	µg/L	10	8/17/2018 5:28:29 AM
Naphthalene	ND	10.0	D	µg/L	10	8/17/2018 5:28:29 AM
1,2,3-Trichlorobenzene	ND	40.0	D	µg/L	10	8/17/2018 5:28:29 AM
Surr: Dibromofluoromethane	99.4	33.3 - 161	D	%Rec	10	8/17/2018 5:28:29 AM
Surr: Toluene-d8	102	67.3 - 147	D	%Rec	10	8/17/2018 5:28:29 AM
Surr: 4-Bromofluorobenzene	97.7	59.3 - 164	D	%Rec	10	8/17/2018 5:28:29 AM

NOTES:
Q - Indicates an analyte with a continuing calibration that does not meet established acceptance criteria (<20%RSD, <20% Drift)

Mercury by EPA Method 7471				Batch ID: 21566		Analyst: WF
Mercury	ND	0.499		mg/Kg-dry	1	8/10/2018 8:41:56 PM
Mercury (SW7470) with TCLP Extraction (EPA 1311)				Batch ID: 21592		Analyst: WF
Mercury	ND	0.00200		mg/L	1	8/14/2018 5:13:24 PM
Total Metals by EPA Method 6020				Batch ID: 21560		Analyst: WC
Arsenic	18.3	0.380		mg/Kg-dry	1	8/10/2018 2:50:16 PM
Barium	111	0.760		mg/Kg-dry	1	8/10/2018 2:50:16 PM
Cadmium	0.933	0.304		mg/Kg-dry	1	8/10/2018 2:50:16 PM
Chromium	36.2	0.152		mg/Kg-dry	1	8/10/2018 2:50:16 PM
Lead	39.0	0.304		mg/Kg-dry	1	8/10/2018 2:50:16 PM
Selenium	1.78	0.760		mg/Kg-dry	1	8/10/2018 2:50:16 PM
Silver	0.175	0.152		mg/Kg-dry	1	8/10/2018 2:50:16 PM

Analytical Report

Work Order: **1808113**
Date Reported: **8/20/2018**

Client: Widener & Associates
Collection Date: 8/9/2018 10:05:00 AM
Project: POT Rd. Interchange
Lab ID: 1808113-007
Matrix: Soil
Client Sample ID: **ED #5**

Analyses	Result	RL	Qual	Units	DF	Date Analyzed
Metals (EPA 200.8) with TCLP Extraction (EPA 1311)				Batch ID: 21589		Analyst: WC
Arsenic	ND	0.100		mg/L	1	8/14/2018 2:26:09 PM
Barium	ND	0.500		mg/L	1	8/14/2018 2:26:09 PM
Cadmium	ND	0.200		mg/L	1	8/14/2018 2:26:09 PM
Chromium	ND	0.100		mg/L	1	8/14/2018 2:26:09 PM
Lead	ND	0.200		mg/L	1	8/14/2018 2:26:09 PM
Selenium	ND	0.500		mg/L	1	8/14/2018 2:26:09 PM
Silver	ND	0.200		mg/L	1	8/14/2018 2:26:09 PM
Sample Moisture (Percent Moisture)				Batch ID: R45342		Analyst: NG
Percent Moisture	53.6			wt%	1	8/10/2018 9:22:31 AM
Paint Filter by EPA Method 9095B				Batch ID: R45395		Analyst: GM
Paint Filter	Negative	0		%	1	8/13/2018 8:28:15 PM
pH by EPA Method 9045				Batch ID: R45396		Analyst: GM
Hydrogen Ion (pH)	7.05			pH	1	8/13/2018 7:50:00 PM

Work Order: 1808113
CLIENT: Widener & Associates
Project: POT Rd. Interchange

QC SUMMARY REPORT

pH by EPA Method 9045

Sample ID	**MB-R45396**	SampType: **MBLK**			Units: **pH**		Prep Date: **8/13/2018**		RunNo: **45396**	
Client ID:	**MBLKS**	Batch ID: **R45396**					Analysis Date: **8/13/2018**		SeqNo: **878202**	
Analyte	Result	RL	SPK value	SPK Ref Val	%REC	LowLimit	HighLimit	RPD Ref Val	%RPD	RPDLimit	Qual
Hydrogen Ion (pH)	8.00										

Sample ID	**LCS-R45396**	SampType: **LCS**			Units: **pH**		Prep Date: **8/13/2018**		RunNo: **45396**	
Client ID:	**LCSS**	Batch ID: **R45396**					Analysis Date: **8/13/2018**		SeqNo: **878203**	
Analyte	Result	RL	SPK value	SPK Ref Val	%REC	LowLimit	HighLimit	RPD Ref Val	%RPD	RPDLimit	Qual
Hydrogen Ion (pH)	7.09		7.000	0	101	95	105				

Sample ID	**1808113-001ADUP**	SampType: **DUP**			Units: **pH**		Prep Date: **8/13/2018**		RunNo: **45396**	
Client ID:	**ED #1**	Batch ID: **R45396**					Analysis Date: **8/13/2018**		SeqNo: **878205**	
Analyte	Result	RL	SPK value	SPK Ref Val	%REC	LowLimit	HighLimit	RPD Ref Val	%RPD	RPDLimit	Qual
Hydrogen Ion (pH)	6.79							6.890	1.46	10	

Work Order: 1808113
CLIENT: Widener & Associates
Project: POT Rd. Interchange

QC SUMMARY REPORT

Total Metals by EPA Method 6020

Sample ID	**MB-21560**	SampType: **MBLK**			Units: **mg/Kg**		Prep Date: **8/10/2018**		RunNo: **45360**	
Client ID:	**MBLKS**	Batch ID: **21560**					Analysis Date: **8/10/2018**		SeqNo: **877426**	
Analyte	Result	RL	SPK value	SPK Ref Val	%REC	LowLimit	HighLimit	RPD Ref Val	%RPD	RPDLimit	Qual
Arsenic	ND	0.200									
Barium	ND	0.400									
Cadmium	ND	0.160									
Chromium	ND	0.0800									
Lead	ND	0.160									
Selenium	ND	0.400									
Silver	ND	0.0800									

Sample ID	**LCS-21560**	SampType: **LCS**			Units: **mg/Kg**		Prep Date: **8/10/2018**		RunNo: **45360**	
Client ID:	**LCSS**	Batch ID: **21560**					Analysis Date: **8/10/2018**		SeqNo: **877429**	
Analyte	Result	RL	SPK value	SPK Ref Val	%REC	LowLimit	HighLimit	RPD Ref Val	%RPD	RPDLimit	Qual
Arsenic	34.7	0.194	38.76	0	89.6	80	120				
Barium	35.1	0.388	38.76	0	90.7	80	120				
Cadmium	1.93	0.155	1.938	0	99.7	80	120				
Chromium	36.7	0.0775	38.76	0	94.8	80	120				
Lead	18.8	0.155	19.38	0	97.1	80	120				
Selenium	3.40	0.388	3.876	0	87.7	80	120				
Silver	8.14	0.0775	9.690	0	84.0	80	120				

Sample ID	**1808113-001ADUP**	SampType: **DUP**			Units: **mg/Kg-dry**		Prep Date: **8/10/2018**		RunNo: **45360**	
Client ID:	**ED #1**	Batch ID: **21560**					Analysis Date: **8/10/2018**		SeqNo: **877431**	
Analyte	Result	RL	SPK value	SPK Ref Val	%REC	LowLimit	HighLimit	RPD Ref Val	%RPD	RPDLimit	Qual
Arsenic	17.3	0.379						15.65	9.92	20	
Barium	195	0.758						179.1	8.73	20	
Cadmium	1.73	0.303						1.934	11.3	20	
Chromium	33.7	0.152						33.00	2.20	20	
Lead	49.4	0.303						47.82	3.31	20	
Selenium	1.41	0.758						1.287	9.25	20	

Work Order: 1808113
CLIENT: Widener & Associates
Project: POT Rd. Interchange

QC SUMMARY REPORT

Total Metals by EPA Method 6020

Sample ID	1808113-001ADUP	SampType:	DUP	Units:	mg/Kg-dry	Prep Date:	8/10/2018	RunNo:	45360
Client ID:	ED #1	Batch ID:	21560			Analysis Date:	8/10/2018	SeqNo:	877431

Analyte	Result	RL	SPK value	SPK Ref Val	%REC	LowLimit	HighLimit	RPD Ref Val	%RPD	RPDLimit	Qual
Silver	ND	0.152						0.1756	20.8	20	

Sample ID	1808113-001AMS	SampType:	MS	Units:	mg/Kg-dry	Prep Date:	8/10/2018	RunNo:	45360
Client ID:	ED #1	Batch ID:	21560			Analysis Date:	8/10/2018	SeqNo:	877433

Analyte	Result	RL	SPK value	SPK Ref Val	%REC	LowLimit	HighLimit	RPD Ref Val	%RPD	RPDLimit	Qual
Arsenic	79.0	0.374	74.72	15.65	84.8	75	125				
Barium	254	0.747	74.72	179.1	100	75	125				
Cadmium	6.13	0.299	3.736	1.934	112	75	125				
Chromium	100	0.149	74.72	33.00	90.2	75	125				
Lead	80.1	0.299	37.36	47.82	86.4	75	125				
Selenium	7.33	0.747	7.472	1.287	80.9	75	125				
Silver	10.2	0.149	18.68	0.1756	53.9	75	125				S

NOTES:
S - Outlying spike recovery(ies) observed. A duplicate analysis was performed with similar results indicating a possible matrix effect.

Sample ID	1808113-001AMSD	SampType:	MSD	Units:	mg/Kg-dry	Prep Date:	8/10/2018	RunNo:	45360
Client ID:	ED #1	Batch ID:	21560			Analysis Date:	8/10/2018	SeqNo:	877434

Analyte	Result	RL	SPK value	SPK Ref Val	%REC	LowLimit	HighLimit	RPD Ref Val	%RPD	RPDLimit	Qual
Arsenic	78.9	0.374	74.72	15.65	84.7	75	125	79.02	0.106	20	
Barium	231	0.747	74.72	179.1	69.9	75	125	253.9	9.35	20	S
Cadmium	5.25	0.299	3.736	1.934	88.7	75	125	6.128	15.4	20	
Chromium	101	0.149	74.72	33.00	90.5	75	125	100.4	0.214	20	
Lead	76.4	0.299	37.36	47.82	76.6	75	125	80.10	4.68	20	
Selenium	7.39	0.747	7.472	1.287	81.7	75	125	7.333	0.806	20	
Silver	10.2	0.149	18.68	0.1756	53.8	75	125	10.24	0.110	20	S

NOTES:
S - Outlying spike recovery(ies) observed. A duplicate analysis was performed with similar results indicating a possible matrix effect.
S - Outlying spike recovery(ies) observed. A duplicate analysis was performed and recovered within range.

Work Order: 1808113
CLIENT: Widener & Associates
Project: POT Rd. Interchange

QC SUMMARY REPORT

Total Metals by EPA Method 6020

Sample ID **1808113-001APDS** SampType: **PDS** Units: **mg/Kg-dry** Prep Date: **8/10/2018** RunNo: **45360**
Client ID: **ED #1** Batch ID: **21560** Analysis Date: **8/10/2018** SeqNo: **877435**

Analyte	Result	RL	SPK value	SPK Ref Val	%REC	LowLimit	HighLimit	RPD Ref Val	%RPD	RPDLimit	Qual
Arsenic	130	0.376	50.0	20.8	110	75	125				
Barium	342	0.753	50.0	238	104	75	125				
Cadmium	9.45	0.301	2.50	2.57	138	75	125				S
Chromium	157	0.151	50.0	43.9	114	75	125				
Lead	119	0.301	25.0	63.5	112	75	125				
Selenium	11.7	0.753	5.00	1.71	100	75	125				
Silver	4.06	0.151	2.50	0.233	76.6	75	125				

NOTES:
S - Spike recovery indicates a possible matrix effect. The method is in control as indicated by the Laboratory Control Sample (LCS).

Work Order: 1808113
CLIENT: Widener & Associates
Project: POT Rd. Interchange

QC SUMMARY REPORT

Mercury by EPA Method 7471

Sample ID	MB-21566	SampType:	MBLK			Units:	mg/Kg	Prep Date:	8/10/2018		RunNo:	45365	
Client ID:	MBLKS	Batch ID:	21566					Analysis Date:	8/10/2018		SeqNo:	877602	
Analyte		Result	RL	SPK value	SPK Ref Val	%REC	LowLimit	HighLimit	RPD Ref Val	%RPD	RPDLimit	Qual	
Mercury		ND	0.250										

Sample ID	LCS-21566	SampType:	LCS			Units:	mg/Kg	Prep Date:	8/10/2018		RunNo:	45365	
Client ID:	LCSS	Batch ID:	21566					Analysis Date:	8/10/2018		SeqNo:	877603	
Analyte		Result	RL	SPK value	SPK Ref Val	%REC	LowLimit	HighLimit	RPD Ref Val	%RPD	RPDLimit	Qual	
Mercury		0.564	0.250	0.5000	0	113	80	120					

Sample ID	1808082-001ADUP	SampType:	DUP			Units:	mg/Kg-dry	Prep Date:	8/10/2018		RunNo:	45365	
Client ID:	BATCH	Batch ID:	21566					Analysis Date:	8/10/2018		SeqNo:	877605	
Analyte		Result	RL	SPK value	SPK Ref Val	%REC	LowLimit	HighLimit	RPD Ref Val	%RPD	RPDLimit	Qual	
Mercury		ND	0.260						0		20		

Sample ID	1808082-001AMS	SampType:	MS			Units:	mg/Kg-dry	Prep Date:	8/10/2018		RunNo:	45365	
Client ID:	BATCH	Batch ID:	21566					Analysis Date:	8/10/2018		SeqNo:	877606	
Analyte		Result	RL	SPK value	SPK Ref Val	%REC	LowLimit	HighLimit	RPD Ref Val	%RPD	RPDLimit	Qual	
Mercury		0.572	0.260	0.5201	0.02346	105	70	130					

Sample ID	1808082-001AMSD	SampType:	MSD			Units:	mg/Kg-dry	Prep Date:	8/10/2018		RunNo:	45365	
Client ID:	BATCH	Batch ID:	21566					Analysis Date:	8/10/2018		SeqNo:	877607	
Analyte		Result	RL	SPK value	SPK Ref Val	%REC	LowLimit	HighLimit	RPD Ref Val	%RPD	RPDLimit	Qual	
Mercury		0.609	0.260	0.5201	0.02346	112	70	130	0.5721	6.17	20		

Work Order: 1808113
CLIENT: Widener & Associates
Project: POT Rd. Interchange

QC SUMMARY REPORT

Mercury (SW7470) with TCLP Extraction (EPA 1311)

Sample ID	**MB-21592**	SampType: **MBLK**			Units: **mg/L**		Prep Date: **8/14/2018**		RunNo: **45426**		
Client ID:	**MBLKS**	Batch ID: **21592**					Analysis Date: **8/14/2018**		SeqNo: **878658**		
Analyte	Result	RL	SPK value	SPK Ref Val	%REC	LowLimit	HighLimit	RPD Ref Val	%RPD	RPDLimit	Qual
Mercury	ND	0.00200									

Sample ID	**LCS-21592**	SampType: **LCS**			Units: **mg/L**		Prep Date: **8/14/2018**		RunNo: **45426**		
Client ID:	**LCSS**	Batch ID: **21592**					Analysis Date: **8/14/2018**		SeqNo: **878659**		
Analyte	Result	RL	SPK value	SPK Ref Val	%REC	LowLimit	HighLimit	RPD Ref Val	%RPD	RPDLimit	Qual
Mercury	0.00261	0.00200	0.002500	0	104	70	130				

Sample ID	**1808113-001ADUP**	SampType: **DUP**			Units: **mg/L**		Prep Date: **8/14/2018**		RunNo: **45426**		
Client ID:	**ED #1**	Batch ID: **21592**					Analysis Date: **8/14/2018**		SeqNo: **878661**		
Analyte	Result	RL	SPK value	SPK Ref Val	%REC	LowLimit	HighLimit	RPD Ref Val	%RPD	RPDLimit	Qual
Mercury	ND	0.00200						0		20	

Sample ID	**1808113-001AMS**	SampType: **MS**			Units: **mg/L**		Prep Date: **8/14/2018**		RunNo: **45426**		
Client ID:	**ED #1**	Batch ID: **21592**					Analysis Date: **8/14/2018**		SeqNo: **878662**		
Analyte	Result	RL	SPK value	SPK Ref Val	%REC	LowLimit	HighLimit	RPD Ref Val	%RPD	RPDLimit	Qual
Mercury	0.00250	0.00200	0.002500	0	100	70	130				

Sample ID	**1808113-001AMSD**	SampType: **MSD**			Units: **mg/L**		Prep Date: **8/14/2018**		RunNo: **45426**		
Client ID:	**ED #1**	Batch ID: **21592**					Analysis Date: **8/14/2018**		SeqNo: **878663**		
Analyte	Result	RL	SPK value	SPK Ref Val	%REC	LowLimit	HighLimit	RPD Ref Val	%RPD	RPDLimit	Qual
Mercury	0.00231	0.00200	0.002500	0	92.4	70	130	0.002500	7.90	30	

Work Order: 1808113
CLIENT: Widener & Associates
Project: POT Rd. Interchange

QC SUMMARY REPORT

Mercury (SW7470) with TCLP Extraction (EPA 1311)

Sample ID	**MB-21573FB**	SampType: **MBLK**			Units: **mg/L**		Prep Date: **8/14/2018**		RunNo: **45426**	
Client ID:	**MBLKS**	Batch ID: **21592**					Analysis Date: **8/14/2018**		SeqNo: **878669**	
Analyte	Result	RL	SPK value	SPK Ref Val	%REC	LowLimit	HighLimit	RPD Ref Val	%RPD	RPDLimit	Qual
Mercury	ND	0.00200									

Sample ID	**MB2-21573FB**	SampType: **MBLK**			Units: **mg/L**		Prep Date: **8/14/2018**		RunNo: **45426**	
Client ID:	**MBLKS**	Batch ID: **21592**					Analysis Date: **8/14/2018**		SeqNo: **878670**	
Analyte	Result	RL	SPK value	SPK Ref Val	%REC	LowLimit	HighLimit	RPD Ref Val	%RPD	RPDLimit	Qual
Mercury	ND	0.00200									

Sample ID	**1808113-005AMS**	SampType: **MS**			Units: **mg/L**		Prep Date: **8/14/2018**		RunNo: **45426**	
Client ID:	**ED #4**	Batch ID: **21592**					Analysis Date: **8/14/2018**		SeqNo: **878673**	
Analyte	Result	RL	SPK value	SPK Ref Val	%REC	LowLimit	HighLimit	RPD Ref Val	%RPD	RPDLimit	Qual
Mercury	0.00265	0.00200	0.002500	0	106	70	130				

Work Order: 1808113
CLIENT: Widener & Associates
Project: POT Rd. Interchange

QC SUMMARY REPORT

Metals (EPA 200.8) with TCLP Extraction (EPA 1311)

Sample ID	**MB1-21589**	SampType:	**MBLK**	Units:	**mg/L**	Prep Date:	**8/14/2018**	RunNo:	**45418**
Client ID:	**MBLKS**	Batch ID:	**21589**			Analysis Date:	**8/14/2018**	SeqNo:	**878584**

Analyte	Result	RL	SPK value	SPK Ref Val	%REC	LowLimit	HighLimit	RPD Ref Val	%RPD	RPDLimit	Qual
Arsenic	ND	0.100									
Barium	ND	0.500									
Cadmium	ND	0.200									
Chromium	ND	0.100									
Lead	ND	0.200									
Selenium	ND	0.500									
Silver	ND	0.200									

Sample ID	**MB2-21589**	SampType:	**MBLK**	Units:	**mg/L**	Prep Date:	**8/14/2018**	RunNo:	**45418**
Client ID:	**MBLKS**	Batch ID:	**21589**			Analysis Date:	**8/14/2018**	SeqNo:	**878585**

Analyte	Result	RL	SPK value	SPK Ref Val	%REC	LowLimit	HighLimit	RPD Ref Val	%RPD	RPDLimit	Qual
Arsenic	ND	0.100									
Barium	ND	0.500									
Cadmium	ND	0.200									
Chromium	ND	0.100									
Lead	ND	0.200									
Selenium	ND	0.500									
Silver	ND	0.200									

Sample ID	**LCS-21589**	SampType:	**LCS**	Units:	**mg/L**	Prep Date:	**8/14/2018**	RunNo:	**45418**
Client ID:	**LCSS**	Batch ID:	**21589**			Analysis Date:	**8/14/2018**	SeqNo:	**878586**

Analyte	Result	RL	SPK value	SPK Ref Val	%REC	LowLimit	HighLimit	RPD Ref Val	%RPD	RPDLimit	Qual
Arsenic	4.81	0.100	5.000	0	96.2	65	135				
Barium	5.13	0.500	5.000	0	103	65	135				
Cadmium	0.243	0.200	0.2500	0	97.3	65	135				
Chromium	4.76	0.100	5.000	0	95.2	65	135				
Lead	2.33	0.200	2.500	0	93.1	65	135				
Selenium	0.471	0.500	0.5000	0	94.1	65	135				

Work Order: 1808113
CLIENT: Widener & Associates
Project: POT Rd. Interchange

QC SUMMARY REPORT

Metals (EPA 200.8) with TCLP Extraction (EPA 1311)

Sample ID	**LCS-21589**	SampType: **LCS**		Units: **mg/L**		Prep Date: **8/14/2018**		RunNo: **45418**			
Client ID:	**LCSS**	Batch ID: **21589**				Analysis Date: **8/14/2018**		SeqNo: **878586**			
Analyte	Result	RL	SPK value	SPK Ref Val	%REC	LowLimit	HighLimit	RPD Ref Val	%RPD	RPDLimit	Qual
Silver	0.227	0.200	0.2500	0	90.6	65	135				

Sample ID	**1808113-001ADUP**	SampType: **DUP**		Units: **mg/L**		Prep Date: **8/14/2018**		RunNo: **45418**			
Client ID:	**ED #1**	Batch ID: **21589**				Analysis Date: **8/14/2018**		SeqNo: **878588**			
Analyte	Result	RL	SPK value	SPK Ref Val	%REC	LowLimit	HighLimit	RPD Ref Val	%RPD	RPDLimit	Qual
Arsenic	ND	0.100						0		30	
Barium	0.584	0.500						0.6585	11.9	30	
Cadmium	ND	0.200						0		30	
Chromium	ND	0.100						0		30	
Lead	ND	0.200						0		30	
Selenium	ND	0.500						0		30	
Silver	ND	0.200						0		30	

Sample ID	**1808113-001AMS**	SampType: **MS**		Units: **mg/L**		Prep Date: **8/14/2018**		RunNo: **45418**			
Client ID:	**ED #1**	Batch ID: **21589**				Analysis Date: **8/14/2018**		SeqNo: **878589**			
Analyte	Result	RL	SPK value	SPK Ref Val	%REC	LowLimit	HighLimit	RPD Ref Val	%RPD	RPDLimit	Qual
Arsenic	5.16	0.100	5.000	0	103	65	135				
Barium	5.88	0.500	5.000	0.6585	105	65	135				
Cadmium	0.244	0.200	0.2500	0.006665	94.9	65	135				
Chromium	5.06	0.100	5.000	0	101	65	135				
Lead	2.40	0.200	2.500	0	96.2	65	135				
Selenium	0.509	0.500	0.5000	0	102	65	135				
Silver	0.145	0.200	0.2500	0	57.9	65	135				S

NOTES:
S - Outlying spike recovery(ies) observed. A duplicate analysis was performed with similar results indicating a possible matrix effect.

Work Order: 1808113
CLIENT: Widener & Associates
Project: POT Rd. Interchange

QC SUMMARY REPORT

Metals (EPA 200.8) with TCLP Extraction (EPA 1311)

Sample ID **1808113-001AMSD** SampType: **MSD** Units: **mg/L** Prep Date: **8/14/2018** RunNo: **45418**
Client ID: **ED #1** Batch ID: **21589** Analysis Date: **8/14/2018** SeqNo: **878590**

Analyte	Result	RL	SPK value	SPK Ref Val	%REC	LowLimit	HighLimit	RPD Ref Val	%RPD	RPDLimit	Qual
Arsenic	5.32	0.100	5.000	0	106	65	135	5.156	3.14	30	
Barium	6.18	0.500	5.000	0.6585	110	65	135	5.884	4.91	30	
Cadmium	0.268	0.200	0.2500	0.006665	105	65	135	0.2438	9.43	30	
Chromium	5.34	0.100	5.000	0	107	65	135	5.059	5.36	30	
Lead	2.44	0.200	2.500	0	97.7	65	135	2.404	1.62	30	
Selenium	0.521	0.500	0.5000	0	104	65	135	0.5087	2.44	30	
Silver	0.144	0.200	0.2500	0	57.5	65	135	0		30	S

NOTES:
S - Outlying spike recovery(ies) observed. A duplicate analysis was performed with similar results indicating a possible matrix effect.

Sample ID **1808113-005AMS** SampType: **MS** Units: **mg/L** Prep Date: **8/14/2018** RunNo: **45418**
Client ID: **ED #4** Batch ID: **21589** Analysis Date: **8/14/2018** SeqNo: **878597**

Analyte	Result	RL	SPK value	SPK Ref Val	%REC	LowLimit	HighLimit	RPD Ref Val	%RPD	RPDLimit	Qual
Arsenic	4.94	0.100	5.000	0.1812	95.1	65	135				
Barium	4.82	0.500	5.000	0.2149	92.1	65	135				
Cadmium	0.238	0.200	0.2500	0	95.2	65	135				
Chromium	5.07	0.100	5.000	0.02210	101	65	135				
Lead	2.39	0.200	2.500	0	95.7	65	135				
Selenium	0.501	0.500	0.5000	0	100	65	135				
Silver	0.146	0.200	0.2500	0	58.3	65	135				S

NOTES:
S - Spike recovery indicates a possible matrix effect. The method is in control as indicated by the Laboratory Control Sample (LCS).

Work Order: 1808113
CLIENT: Widener & Associates
Project: POT Rd. Interchange

QC SUMMARY REPORT

Diesel and Heavy Oil by NWTPH-Dx/Dx Ext.

Sample ID	**MB-21562**	SampType: **MBLK**		Units: **mg/Kg**		Prep Date: **8/10/2018**		RunNo: **45376**			
Client ID:	**MBLKS**	Batch ID: **21562**				Analysis Date: **8/10/2018**		SeqNo: **877909**			
Analyte	Result	RL	SPK value	SPK Ref Val	%REC	LowLimit	HighLimit	RPD Ref Val	%RPD	RPDLimit	Qual
Diesel (Fuel Oil)	ND	20.0									
Heavy Oil	ND	50.0									
Surr: 2-Fluorobiphenyl	16.6		20.00		83.0	50	150				
Surr: o-Terphenyl	19.5		20.00		97.6	50	150				

Sample ID	**LCS-21562**	SampType: **LCS**		Units: **mg/Kg**		Prep Date: **8/10/2018**		RunNo: **45376**			
Client ID:	**LCSS**	Batch ID: **21562**				Analysis Date: **8/10/2018**		SeqNo: **877910**			
Analyte	Result	RL	SPK value	SPK Ref Val	%REC	LowLimit	HighLimit	RPD Ref Val	%RPD	RPDLimit	Qual
Diesel (Fuel Oil)	470	20.0	500.0	0	94.1	65	135				
Surr: 2-Fluorobiphenyl	16.8		20.00		84.2	50	150				
Surr: o-Terphenyl	19.8		20.00		98.8	50	150				

Sample ID	**1808092-001ADUP**	SampType: **DUP**		Units: **mg/Kg-dry**		Prep Date: **8/10/2018**		RunNo: **45376**			
Client ID:	**BATCH**	Batch ID: **21562**				Analysis Date: **8/10/2018**		SeqNo: **877912**			
Analyte	Result	RL	SPK value	SPK Ref Val	%REC	LowLimit	HighLimit	RPD Ref Val	%RPD	RPDLimit	Qual
Diesel (Fuel Oil)	ND	19.6						0		30	
Heavy Oil	ND	48.9						0		30	
Surr: 2-Fluorobiphenyl	16.2		19.58		82.7	50	150		0		
Surr: o-Terphenyl	18.3		19.58		93.6	50	150		0		

Sample ID	**1808092-001AMS**	SampType: **MS**		Units: **mg/Kg-dry**		Prep Date: **8/10/2018**		RunNo: **45376**			
Client ID:	**BATCH**	Batch ID: **21562**				Analysis Date: **8/10/2018**		SeqNo: **877913**			
Analyte	Result	RL	SPK value	SPK Ref Val	%REC	LowLimit	HighLimit	RPD Ref Val	%RPD	RPDLimit	Qual
Diesel (Fuel Oil)	436	18.2	456.1	0	95.6	65	135				
Surr: 2-Fluorobiphenyl	15.3		18.24		83.9	50	150				
Surr: o-Terphenyl	18.1		18.24		99.0	50	150				

Work Order: 1808113
CLIENT: Widener & Associates
Project: POT Rd. Interchange

QC SUMMARY REPORT

Diesel and Heavy Oil by NWTPH-Dx/Dx Ext.

Sample ID	1808092-001AMS	SampType:	MS	Units:	mg/Kg-dry	Prep Date:	8/10/2018	RunNo:	45376
Client ID:	BATCH	Batch ID:	21562			Analysis Date:	8/10/2018	SeqNo:	877913

Analyte	Result	RL	SPK value	SPK Ref Val	%REC	LowLimit	HighLimit	RPD Ref Val	%RPD	RPDLimit	Qual

Sample ID	1808092-001AMSD	SampType:	MSD	Units:	mg/Kg-dry	Prep Date:	8/10/2018	RunNo:	45376
Client ID:	BATCH	Batch ID:	21562			Analysis Date:	8/10/2018	SeqNo:	877914

Analyte	Result	RL	SPK value	SPK Ref Val	%REC	LowLimit	HighLimit	RPD Ref Val	%RPD	RPDLimit	Qual
Diesel (Fuel Oil)	462	18.6	465.1	0	99.4	65	135	435.9	5.91	30	
Surr: 2-Fluorobiphenyl	16.0		18.60		86.1	50	150		0		
Surr: o-Terphenyl	19.6		18.60		106	50	150		0		

Sample ID	1808113-001ADUP	SampType:	DUP	Units:	mg/Kg-dry	Prep Date:	8/10/2018	RunNo:	45376
Client ID:	ED #1	Batch ID:	21562			Analysis Date:	8/11/2018	SeqNo:	877921

Analyte	Result	RL	SPK value	SPK Ref Val	%REC	LowLimit	HighLimit	RPD Ref Val	%RPD	RPDLimit	Qual
Diesel (Fuel Oil)	ND	35.7						41.33	13.8	30	
Diesel Range Organics (C12-C24)	36.0	35.7						41.33	13.8	30	
Heavy Oil	617	89.3						860.8	33.1	30	R
Surr: 2-Fluorobiphenyl	30.7		35.72		85.9	50	150		0		
Surr: o-Terphenyl	34.6		35.72		96.8	50	150		0		

NOTES:
R - High RPD due to suspected sample inhomogeneity. The method is in control as indicated by the Laboratory Control Sample (LCS).
DRO - Indicates the presence of unresolved compounds eluting from dodecane through tetracosane (~C12-C24).

Sample ID	MB-21575	SampType:	MBLK	Units:	mg/Kg	Prep Date:	8/13/2018	RunNo:	45386
Client ID:	MBLKS	Batch ID:	21575			Analysis Date:	8/13/2018	SeqNo:	877958

Analyte	Result	RL	SPK value	SPK Ref Val	%REC	LowLimit	HighLimit	RPD Ref Val	%RPD	RPDLimit	Qual
Diesel (Fuel Oil)	ND	20.0									
Heavy Oil	ND	50.0									
Surr: 2-Fluorobiphenyl	15.0		20.00		74.8	50	150				
Surr: o-Terphenyl	16.2		20.00		81.0	50	150				

Work Order: 1808113
CLIENT: Widener & Associates
Project: POT Rd. Interchange

QC SUMMARY REPORT

Diesel and Heavy Oil by NWTPH-Dx/Dx Ext.

Sample ID	**MB-21575**	SampType: **MBLK**			Units: **mg/Kg**		Prep Date: **8/13/2018**		RunNo: **45386**		
Client ID:	**MBLKS**	Batch ID: **21575**					Analysis Date: **8/13/2018**		SeqNo: **877958**		
Analyte	Result	RL	SPK value	SPK Ref Val	%REC	LowLimit	HighLimit	RPD Ref Val	%RPD	RPDLimit	Qual

Sample ID	**LCS-21575**	SampType: **LCS**			Units: **mg/Kg**		Prep Date: **8/13/2018**		RunNo: **45386**		
Client ID:	**LCSS**	Batch ID: **21575**					Analysis Date: **8/13/2018**		SeqNo: **877959**		
Analyte	Result	RL	SPK value	SPK Ref Val	%REC	LowLimit	HighLimit	RPD Ref Val	%RPD	RPDLimit	Qual
Diesel (Fuel Oil)	504	20.0	500.0	0	101	65	135				
Surr: 2-Fluorobiphenyl	15.8		20.00		79.1	50	150				
Surr: o-Terphenyl	17.8		20.00		89.0	50	150				

Sample ID	**1808125-001ADUP**	SampType: **DUP**			Units: **mg/Kg-dry**		Prep Date: **8/13/2018**		RunNo: **45386**		
Client ID:	**BATCH**	Batch ID: **21575**					Analysis Date: **8/13/2018**		SeqNo: **878262**		
Analyte	Result	RL	SPK value	SPK Ref Val	%REC	LowLimit	HighLimit	RPD Ref Val	%RPD	RPDLimit	Qual
Diesel (Fuel Oil)	ND	19.6						0		30	
Heavy Oil	ND	49.0						0		30	
Surr: 2-Fluorobiphenyl	13.8		19.61		70.6	50	150		0		
Surr: o-Terphenyl	15.5		19.61		79.1	50	150		0		

Sample ID	**1808125-001AMS**	SampType: **MS**			Units: **mg/Kg-dry**		Prep Date: **8/13/2018**		RunNo: **45386**		
Client ID:	**BATCH**	Batch ID: **21575**					Analysis Date: **8/13/2018**		SeqNo: **878263**		
Analyte	Result	RL	SPK value	SPK Ref Val	%REC	LowLimit	HighLimit	RPD Ref Val	%RPD	RPDLimit	Qual
Diesel (Fuel Oil)	471	20.0	500.8	6.190	92.8	65	135				
Surr: 2-Fluorobiphenyl	14.7		20.03		73.3	50	150				
Surr: o-Terphenyl	17.2		20.03		86.1	50	150				

Work Order: 1808113
CLIENT: Widener & Associates
Project: POT Rd. Interchange

QC SUMMARY REPORT

Diesel and Heavy Oil by NWTPH-Dx/Dx Ext.

Sample ID **1808125-001AMSD** SampType: **MSD** Units: **mg/Kg-dry** Prep Date: **8/13/2018** RunNo: **45386**
Client ID: **BATCH** Batch ID: **21575** Analysis Date: **8/13/2018** SeqNo: **878264**

Analyte	Result	RL	SPK value	SPK Ref Val	%REC	LowLimit	HighLimit	RPD Ref Val	%RPD	RPDLimit	Qual
Diesel (Fuel Oil)	512	21.1	527.1	6.190	96.0	65	135	471.1	8.33	30	
Surr: 2-Fluorobiphenyl	16.0		21.08		76.0	50	150		0		
Surr: o-Terphenyl	18.2		21.08		86.6	50	150		0		

Sample ID **1808134-001ADUP** SampType: **DUP** Units: **mg/Kg-dry** Prep Date: **8/13/2018** RunNo: **45386**
Client ID: **BATCH** Batch ID: **21575** Analysis Date: **8/13/2018** SeqNo: **878274**

Analyte	Result	RL	SPK value	SPK Ref Val	%REC	LowLimit	HighLimit	RPD Ref Val	%RPD	RPDLimit	Qual
Diesel (Fuel Oil)	ND	19.2						0		30	
Heavy Oil	ND	47.9						0		30	
Surr: 2-Fluorobiphenyl	13.8		19.17		72.1	50	150		0		
Surr: o-Terphenyl	15.5		19.17		80.6	50	150		0		

Work Order: 1808113
CLIENT: Widener & Associates
Project: POT Rd. Interchange

QC SUMMARY REPORT

Polychlorinated Biphenyls (PCB) by EPA 8082

Sample ID **MB-21563**	SampType: **MBLK**	Units: **mg/Kg**	Prep Date: **8/10/2018**	RunNo: **45373**
Client ID: **MBLKS**	Batch ID: **21563**		Analysis Date: **8/10/2018**	SeqNo: **877683**

Analyte	Result	RL	SPK value	SPK Ref Val	%REC	LowLimit	HighLimit	RPD Ref Val	%RPD	RPDLimit	Qual
Aroclor 1016	ND	0.100									
Aroclor 1221	ND	0.100									
Aroclor 1232	ND	0.100									
Aroclor 1242	ND	0.100									
Aroclor 1248	ND	0.100									
Aroclor 1254	ND	0.100									
Aroclor 1260	ND	0.100									
Aroclor 1262	ND	0.100									
Aroclor 1268	ND	0.100									
Total PCBs	ND	0.100									
Surr: Decachlorobiphenyl	64.7		50.00		129	30.8	168				
Surr: Tetrachloro-m-xylene	56.7		50.00		113	30.3	157				

Sample ID **LCS1-21563**	SampType: **LCS**	Units: **mg/Kg**	Prep Date: **8/10/2018**	RunNo: **45373**
Client ID: **LCSS**	Batch ID: **21563**		Analysis Date: **8/10/2018**	SeqNo: **877684**

Analyte	Result	RL	SPK value	SPK Ref Val	%REC	LowLimit	HighLimit	RPD Ref Val	%RPD	RPDLimit	Qual
Aroclor 1016	0.960	0.100	1.000	0	96.0	38.5	149				
Aroclor 1260	1.05	0.100	1.000	0	105	35.4	154				
Surr: Decachlorobiphenyl	66.9		50.00		134	30.8	168				
Surr: Tetrachloro-m-xylene	56.1		50.00		112	30.3	157				

Sample ID **LCS2-21563**	SampType: **LCS**	Units: **mg/Kg**	Prep Date: **8/10/2018**	RunNo: **45373**
Client ID: **LCSS**	Batch ID: **21563**		Analysis Date: **8/10/2018**	SeqNo: **877685**

Analyte	Result	RL	SPK value	SPK Ref Val	%REC	LowLimit	HighLimit	RPD Ref Val	%RPD	RPDLimit	Qual
Aroclor 1254	1.03	0.100	1.000	0	103	31.9	167				
Surr: Decachlorobiphenyl	54.4		50.00		109	30.8	168				
Surr: Tetrachloro-m-xylene	55.7		50.00		111	30.3	157				

Work Order: 1808113
CLIENT: Widener & Associates
Project: POT Rd. Interchange

QC SUMMARY REPORT

Polychlorinated Biphenyls (PCB) by EPA 8082

Sample ID **1808113-002ADUP** SampType: **DUP** Units: **mg/Kg-dry** Prep Date: **8/10/2018** RunNo: **45373**
Client ID: **ED #2** Batch ID: **21563** Analysis Date: **8/10/2018** SeqNo: **877687**

Analyte	Result	RL	SPK value	SPK Ref Val	%REC	LowLimit	HighLimit	RPD Ref Val	%RPD	RPDLimit	Qual
Aroclor 1016	ND	0.178						0		30	
Aroclor 1221	ND	0.178						0		30	
Aroclor 1232	ND	0.178						0		30	
Aroclor 1242	ND	0.178						0		30	
Aroclor 1248	ND	0.178						0		30	
Aroclor 1254	ND	0.178						0		30	
Aroclor 1260	ND	0.178						0		30	
Aroclor 1262	ND	0.178						0		30	
Aroclor 1268	ND	0.178						0		30	
Total PCBs	ND	0.178						0		30	
Surr: Decachlorobiphenyl	74.3		89.02		83.5	30.8	168		0		
Surr: Tetrachloro-m-xylene	67.5		89.02		75.8	30.3	157		0		

Sample ID **1808113-002AMS** SampType: **MS** Units: **mg/Kg-dry** Prep Date: **8/10/2018** RunNo: **45373**
Client ID: **ED #2** Batch ID: **21563** Analysis Date: **8/10/2018** SeqNo: **877688**

Analyte	Result	RL	SPK value	SPK Ref Val	%REC	LowLimit	HighLimit	RPD Ref Val	%RPD	RPDLimit	Qual
Aroclor 1016	1.79	0.176	1.756	0	102	27.1	166				
Aroclor 1260	1.87	0.176	1.756	0.01160	106	20.6	168				
Surr: Decachlorobiphenyl	82.5		87.82		93.9	30.8	168				
Surr: Tetrachloro-m-xylene	71.6		87.82		81.6	30.3	157				

Sample ID **1808113-002AMSD** SampType: **MSD** Units: **mg/Kg-dry** Prep Date: **8/10/2018** RunNo: **45373**
Client ID: **ED #2** Batch ID: **21563** Analysis Date: **8/10/2018** SeqNo: **877689**

Analyte	Result	RL	SPK value	SPK Ref Val	%REC	LowLimit	HighLimit	RPD Ref Val	%RPD	RPDLimit	Qual
Aroclor 1016	1.76	0.181	1.810	0	97.4	27.1	166	1.795	1.86	30	
Aroclor 1260	1.91	0.181	1.810	0.01160	105	20.6	168	1.867	2.14	30	
Surr: Decachlorobiphenyl	90.8		90.49		100	30.8	168		0		
Surr: Tetrachloro-m-xylene	70.2		90.49		77.6	30.3	157		0		

Work Order: 1808113
CLIENT: Widener & Associates
Project: POT Rd. Interchange

QC SUMMARY REPORT

Polychlorinated Biphenyls (PCB) by EPA 8082

Sample ID	**1808113-002AMSD**	SampType:	**MSD**		Units:	**mg/Kg-dry**	Prep Date:	**8/10/2018**		RunNo:	**45373**
Client ID:	**ED #2**	Batch ID:	**21563**				Analysis Date:	**8/10/2018**		SeqNo:	**877689**

Analyte	Result	RL	SPK value	SPK Ref Val	%REC	LowLimit	HighLimit	RPD Ref Val	%RPD	RPDLimit	Qual

Work Order: 1808113
CLIENT: Widener & Associates
Project: POT Rd. Interchange

QC SUMMARY REPORT

Semi-Volatile Organic Compounds by EPA Method 8270

Sample ID **MB-21565** SampType: **MBLK** Units: **µg/Kg** Prep Date: **8/10/2018** RunNo: **45394**
Client ID: **MBLKS** Batch ID: **21565** Analysis Date: **8/13/2018** SeqNo: **878435**

Analyte	Result	RL	SPK value	SPK Ref Val	%REC	LowLimit	HighLimit	RPD Ref Val	%RPD	RPDLimit	Qual
Phenol	ND	100									
Bis(2-chloroethyl) ether	ND	100									
2-Chlorophenol	ND	100									
1,3-Dichlorobenzene	ND	75.0									
1,4-Dichlorobenzene	ND	75.0									
1,2-Dichlorobenzene	ND	75.0									
Benzyl alcohol	ND	100									Q
2-Methylphenol (o-cresol)	ND	100									Q
Hexachloroethane	ND	100									
N-Nitrosodi-n-propylamine	ND	100									
Nitrobenzene	ND	100									
Isophorone	ND	100									
3&4-Methylphenol (m, p-cresol)	ND	100									
2-Nitrophenol	ND	100									
2,4-Dimethylphenol	ND	100									Q
Bis(2-chloroethoxy)methane	ND	75.0									
2,4-Dichlorophenol	ND	100									
1,2,4-Trichlorobenzene	ND	75.0									
Naphthalene	ND	50.0									
4-Chloroaniline	ND	75.0									
Hexachlorobutadiene	ND	75.0									
4-Chloro-3-methylphenol	ND	200									Q
2-Methylnaphthalene	ND	50.0									
1-Methylnaphthalene	ND	50.0									
Hexachlorocyclopentadiene	ND	100									
2,4,6-Trichlorophenol	ND	100									
2,4,5-Trichlorophenol	ND	100									
2-Chloronaphthalene	ND	75.0									
2-Nitroaniline	ND	100									
Acenaphthene	ND	50.0									
Dimethylphthalate	ND	100									

Work Order: 1808113
CLIENT: Widener & Associates
Project: POT Rd. Interchange

QC SUMMARY REPORT

Semi-Volatile Organic Compounds by EPA Method 8270

Sample ID **MB-21565** SampType: **MBLK** Units: **µg/Kg** Prep Date: **8/10/2018** RunNo: **45394**
Client ID: **MBLKS** Batch ID: **21565** Analysis Date: **8/13/2018** SeqNo: **878435**

Analyte	Result	RL	SPK value	SPK Ref Val	%REC	LowLimit	HighLimit	RPD Ref Val	%RPD	RPDLimit	Qual
2,6-Dinitrotoluene	ND	100									
Acenaphthylene	ND	50.0									
2,4-Dinitrophenol	ND	525									
Dibenzofuran	ND	75.0									
2,4-Dinitrotoluene	ND	100									
4-Nitrophenol	ND	500									
Fluorene	ND	50.0									
4-Chlorophenyl phenyl ether	ND	75.0									
Diethylphthalate	ND	100									
4,6-Dinitro-2-methylphenol	ND	200									
4-Bromophenyl phenyl ether	ND	75.0									
Hexachlorobenzene	ND	75.0									
Pentachlorophenol	ND	100									
Phenanthrene	ND	50.0									
Anthracene	ND	50.0									
Carbazole	ND	75.0									
Di-n-butylphthalate	ND	100									
Fluoranthene	ND	50.0									
Pyrene	ND	50.0									
Butyl Benzylphthalate	ND	100									
bis(2-Ethylhexyl)adipate	ND	100									
Benz(a)anthracene	ND	50.0									
Chrysene	ND	50.0									
bis (2-Ethylhexyl) phthalate	ND	100									
Di-n-octyl phthalate	ND	100									
Benzo(b)fluoranthene	ND	50.0									
Benzo(k)fluoranthene	ND	50.0									
Benzo(a)pyrene	ND	50.0									
Indeno(1,2,3-cd)pyrene	ND	50.0									
Dibenz(a,h)anthracene	ND	50.0									
Benzo(g,h,i)perylene	ND	50.0									

Work Order: 1808113
CLIENT: Widener & Associates
Project: POT Rd. Interchange

QC SUMMARY REPORT

Semi-Volatile Organic Compounds by EPA Method 8270

Sample ID	**MB-21565**	SampType:	**MBLK**	Units:	**µg/Kg**	Prep Date:	**8/10/2018**	RunNo:	**45394**
Client ID:	**MBLKS**	Batch ID:	**21565**			Analysis Date:	**8/13/2018**	SeqNo:	**878435**

Analyte	Result	RL	SPK value	SPK Ref Val	%REC	LowLimit	HighLimit	RPD Ref Val	%RPD	RPDLimit	Qual
Surr: 2,4,6-Tribromophenol	703		1,000		70.3	14.8	165				
Surr: 2-Fluorobiphenyl	308		500.0		61.6	17.8	151				
Surr: Nitrobenzene-d5	160		500.0		32.1	12.5	163				
Surr: Phenol-d6	828		1,000		82.8	11.6	133				
Surr: p-Terphenyl	550		500.0		110	22	176				

NOTES:
Q - Indicates an analyte with a continuing calibration that does not meet established acceptance criteria (<20%RSD, <20% Drift)

Sample ID	**LCS-21565**	SampType:	**LCS**	Units:	**µg/Kg**	Prep Date:	**8/10/2018**	RunNo:	**45394**
Client ID:	**LCSS**	Batch ID:	**21565**			Analysis Date:	**8/13/2018**	SeqNo:	**878436**

Analyte	Result	RL	SPK value	SPK Ref Val	%REC	LowLimit	HighLimit	RPD Ref Val	%RPD	RPDLimit	Qual
Phenol	958	100	1,000	0	95.8	41.8	138				
Bis(2-chloroethyl) ether	970	100	1,000	0	97.0	20.1	145				
2-Chlorophenol	1,020	100	1,000	0	102	42.1	132				
1,3-Dichlorobenzene	894	75.0	1,000	0	89.4	35.9	128				
1,4-Dichlorobenzene	922	75.0	1,000	0	92.2	36.8	131				
1,2-Dichlorobenzene	937	75.0	1,000	0	93.7	41.8	128				
Benzyl alcohol	623	100	1,000	0	62.3	5	148				
2-Methylphenol (o-cresol)	844	100	1,000	0	84.4	47.2	134				
Hexachloroethane	619	100	1,000	0	61.9	25.4	144				
N-Nitrosodi-n-propylamine	1,120	100	1,000	0	112	39.8	135				
Nitrobenzene	1,070	100	1,000	0	107	46	131				
Isophorone	1,130	100	1,000	0	113	62.7	131				
3&4-Methylphenol (m, p-cresol)	438	100	500.0	0	87.6	48.6	128				
2-Nitrophenol	827	100	1,000	0	82.7	22.9	162				
2,4-Dimethylphenol	789	100	1,000	0	78.9	34	131				
Bis(2-chloroethoxy)methane	1,060	75.0	1,000	0	106	30.9	140				
2,4-Dichlorophenol	935	100	1,000	0	93.5	57.1	128				
1,2,4-Trichlorobenzene	1,060	75.0	1,000	0	106	36.2	140				
Naphthalene	1,080	50.0	1,000	0	108	52.9	131				

Work Order: 1808113
CLIENT: Widener & Associates
Project: POT Rd. Interchange

QC SUMMARY REPORT

Semi-Volatile Organic Compounds by EPA Method 8270

Sample ID **LCS-21565** SampType: **LCS** Units: **µg/Kg** Prep Date: **8/10/2018** RunNo: **45394**
Client ID: **LCSS** Batch ID: **21565** Analysis Date: **8/13/2018** SeqNo: **878436**

Analyte	Result	RL	SPK value	SPK Ref Val	%REC	LowLimit	HighLimit	RPD Ref Val	%RPD	RPDLimit	Qual
4-Chloroaniline	860	75.0	1,000	0	86.0	10.4	130				
Hexachlorobutadiene	1,070	75.0	1,000	0	107	38.5	138				
4-Chloro-3-methylphenol	831	200	1,000	0	83.1	31.4	148				
2-Methylnaphthalene	1,230	50.0	1,000	0	123	47	132				
1-Methylnaphthalene	1,160	50.0	1,000	0	116	56.4	132				
Hexachlorocyclopentadiene	286	100	1,000	0	28.6	21	130				
2,4,6-Trichlorophenol	1,170	100	1,000	0	117	36.4	132				
2,4,5-Trichlorophenol	1,020	100	1,000	0	102	34.6	133				
2-Chloronaphthalene	1,120	75.0	1,000	0	112	55.7	133				
2-Nitroaniline	1,140	100	1,000	0	114	32.7	162				
Acenaphthene	1,120	50.0	1,000	0	112	49.2	127				
Dimethylphthalate	1,260	100	1,000	0	126	59.2	150				
2,6-Dinitrotoluene	1,100	100	1,000	0	110	45.7	153				
Acenaphthylene	1,180	50.0	1,000	0	118	53.7	137				
2,4-Dinitrophenol	591	525	2,000	0	29.6	7.9	119				
Dibenzofuran	1,150	75.0	1,000	0	115	38.2	125				
2,4-Dinitrotoluene	1,080	100	1,000	0	108	21.9	136				
4-Nitrophenol	1,200	500	1,000	0	120	25.4	138				
Fluorene	1,170	50.0	1,000	0	117	48.5	133				
4-Chlorophenyl phenyl ether	1,150	75.0	1,000	0	115	33.9	145				
Diethylphthalate	1,200	100	1,000	0	120	42.9	132				
4,6-Dinitro-2-methylphenol	343	200	1,000	0	34.3	10.4	129				
4-Bromophenyl phenyl ether	1,160	75.0	1,000	0	116	52.4	135				
Hexachlorobenzene	1,170	75.0	1,000	0	117	39.3	147				
Pentachlorophenol	1,210	100	1,000	0	121	10	123				
Phenanthrene	1,120	50.0	1,000	0	112	47.1	130				
Anthracene	1,160	50.0	1,000	0	116	59.2	135				
Carbazole	1,170	75.0	1,000	0	117	37	148				
Di-n-butylphthalate	1,190	100	1,000	0	119	46.6	145				
Fluoranthene	1,150	50.0	1,000	0	115	51.4	139				
Pyrene	1,160	50.0	1,000	0	116	45.4	140				

Work Order: 1808113
CLIENT: Widener & Associates
Project: POT Rd. Interchange

QC SUMMARY REPORT

Semi-Volatile Organic Compounds by EPA Method 8270

Sample ID **LCS-21565** SampType: **LCS** Units: **µg/Kg** Prep Date: **8/10/2018** RunNo: **45394**
Client ID: **LCSS** Batch ID: **21565** Analysis Date: **8/13/2018** SeqNo: **878436**

Analyte	Result	RL	SPK value	SPK Ref Val	%REC	LowLimit	HighLimit	RPD Ref Val	%RPD	RPDLimit	Qual
Butyl Benzylphthalate	1,320	100	1,000	0	132	31.1	157				
bis(2-Ethylhexyl)adipate	1,240	100	1,000	0	124	28.7	160				
Benz(a)anthracene	1,160	50.0	1,000	0	116	44	150				
Chrysene	1,170	50.0	1,000	0	117	58.9	129				
bis (2-Ethylhexyl) phthalate	1,230	100	1,000	0	123	36.3	149				
Di-n-octyl phthalate	1,390	100	1,000	0	139	31.5	152				
Benzo(b)fluoranthene	1,240	50.0	1,000	0	124	45.6	146				
Benzo(k)fluoranthene	1,090	50.0	1,000	0	109	45.5	138				
Benzo(a)pyrene	1,110	50.0	1,000	0	111	35.6	148				
Indeno(1,2,3-cd)pyrene	938	50.0	1,000	0	93.8	44.2	146				
Dibenz(a,h)anthracene	1,000	50.0	1,000	0	100	37.5	152				
Benzo(g,h,i)perylene	867	50.0	1,000	0	86.7	24.1	156				
Surr: 2,4,6-Tribromophenol	1,480		1,000		148	14.8	165				
Surr: 2-Fluorobiphenyl	442		500.0		88.4	17.8	151				
Surr: Nitrobenzene-d5	263		500.0		52.7	12.5	163				
Surr: Phenol-d6	924		1,000		92.4	11.6	133				
Surr: p-Terphenyl	609		500.0		122	22	176				

Sample ID **1808113-001ADUP** SampType: **DUP** Units: **µg/Kg-dry** Prep Date: **8/10/2018** RunNo: **45394**
Client ID: **ED #1** Batch ID: **21565** Analysis Date: **8/13/2018** SeqNo: **878437**

Analyte	Result	RL	SPK value	SPK Ref Val	%REC	LowLimit	HighLimit	RPD Ref Val	%RPD	RPDLimit	Qual
Phenol	ND	192						0		50	
Bis(2-chloroethyl) ether	ND	192						0		50	
2-Chlorophenol	ND	192						0		50	
1,3-Dichlorobenzene	ND	144						0		50	
1,4-Dichlorobenzene	ND	144						0		50	
1,2-Dichlorobenzene	ND	144						0		50	
Benzyl alcohol	ND	192						0		50	Q
2-Methylphenol (o-cresol)	ND	192						0		50	Q

Work Order: 1808113
CLIENT: Widener & Associates
Project: POT Rd. Interchange

QC SUMMARY REPORT

Semi-Volatile Organic Compounds by EPA Method 8270

Sample ID **1808113-001ADUP** SampType: **DUP** Units: **µg/Kg-dry** Prep Date: **8/10/2018** RunNo: **45394**
Client ID: **ED #1** Batch ID: **21565** Analysis Date: **8/13/2018** SeqNo: **878437**

Analyte	Result	RL	SPK value	SPK Ref Val	%REC	LowLimit	HighLimit	RPD Ref Val	%RPD	RPDLimit	Qual
Hexachloroethane	ND	192						0		50	
N-Nitrosodi-n-propylamine	ND	192						0		50	
Nitrobenzene	ND	192						0		50	
Isophorone	ND	192						0		50	
3&4-Methylphenol (m, p-cresol)	ND	192						0		50	
2-Nitrophenol	ND	192						0		50	
2,4-Dimethylphenol	ND	192						0		50	Q
Bis(2-chloroethoxy)methane	ND	144						0		50	
2,4-Dichlorophenol	ND	192						0		50	
1,2,4-Trichlorobenzene	ND	144						0		50	
Naphthalene	ND	95.9						0		50	
4-Chloroaniline	ND	144						0		50	
Hexachlorobutadiene	ND	144						0		50	
4-Chloro-3-methylphenol	ND	384						0		50	Q
2-Methylnaphthalene	ND	95.9						0		50	
1-Methylnaphthalene	ND	95.9						0		50	
Hexachlorocyclopentadiene	ND	192						0		50	
2,4,6-Trichlorophenol	ND	192						0		50	
2,4,5-Trichlorophenol	ND	192						0		50	
2-Chloronaphthalene	ND	144						0		50	
2-Nitroaniline	ND	192						0		50	
Acenaphthene	ND	95.9						0		50	
Dimethylphthalate	ND	192						530.9	183	50	R
2,6-Dinitrotoluene	ND	192						0		50	
Acenaphthylene	ND	95.9						0		50	
2,4-Dinitrophenol	ND	1,010						0		50	
Dibenzofuran	ND	144						0		50	
2,4-Dinitrotoluene	ND	192						0		50	
4-Nitrophenol	ND	959						0		50	
Fluorene	ND	95.9						0		50	
4-Chlorophenyl phenyl ether	ND	144						0		50	

Work Order: 1808113
CLIENT: Widener & Associates
Project: POT Rd. Interchange

QC SUMMARY REPORT

Semi-Volatile Organic Compounds by EPA Method 8270

Sample ID **1808113-001ADUP** SampType: **DUP** Units: **µg/Kg-dry** Prep Date: **8/10/2018** RunNo: **45394**
Client ID: **ED #1** Batch ID: **21565** Analysis Date: **8/13/2018** SeqNo: **878437**

Analyte	Result	RL	SPK value	SPK Ref Val	%REC	LowLimit	HighLimit	RPD Ref Val	%RPD	RPDLimit	Qual
Diethylphthalate	ND	192						0		50	
4,6-Dinitro-2-methylphenol	ND	384						0		50	
4-Bromophenyl phenyl ether	ND	144						0		50	
Hexachlorobenzene	ND	144						0		50	
Pentachlorophenol	ND	192						0		50	
Phenanthrene	ND	95.9						0		50	
Anthracene	ND	95.9						0		50	
Carbazole	ND	144						0		50	
Di-n-butylphthalate	ND	192						0		50	
Fluoranthene	ND	95.9						0		50	
Pyrene	ND	95.9						0		50	
Butyl Benzylphthalate	ND	192						0		50	
bis(2-Ethylhexyl)adipate	ND	192						0		50	
Benz(a)anthracene	ND	95.9						0		50	
Chrysene	ND	95.9						0		50	
bis (2-Ethylhexyl) phthalate	404	192						380.1	6.16	50	
Di-n-octyl phthalate	ND	192						0		50	
Benzo(b)fluoranthene	ND	95.9						0		50	
Benzo(k)fluoranthene	ND	95.9						0		50	
Benzo(a)pyrene	ND	95.9						0		50	
Indeno(1,2,3-cd)pyrene	ND	95.9						0		50	
Dibenz(a,h)anthracene	ND	95.9						0		50	
Benzo(g,h,i)perylene	ND	95.9						0		50	
Surr: 2,4,6-Tribromophenol	2,530		1,918		132	14.8	165		0		
Surr: 2-Fluorobiphenyl	835		959.0		87.1	17.8	151		0		
Surr: Nitrobenzene-d5	712		959.0		74.3	12.5	163		0		
Surr: Phenol-d6	1,690		1,918		88.2	11.6	133		0		
Surr: p-Terphenyl	1,120		959.0		117	22	176		0		

NOTES:
R - High RPD due to suspected sample inhomogeneity. The method is in control as indicated by the Laboratory Control Sample (LCS).
Q - Indicates an analyte with a continuing calibration that does not meet established acceptance criteria (<20%RSD, <20% Drift)

Work Order: 1808113
CLIENT: Widener & Associates
Project: POT Rd. Interchange

QC SUMMARY REPORT

Semi-Volatile Organic Compounds by EPA Method 8270

Sample ID **1808113-001AMS** SampType: **MS** Units: **µg/Kg-dry** Prep Date: **8/10/2018** RunNo: **45394**
Client ID: **ED #1** Batch ID: **21565** Analysis Date: **8/13/2018** SeqNo: **878438**

Analyte	Result	RL	SPK value	SPK Ref Val	%REC	LowLimit	HighLimit	RPD Ref Val	%RPD	RPDLimit	Qual
Phenol	1,780	200	1,997	0	89.0	29.2	146				
Bis(2-chloroethyl) ether	1,830	200	1,997	0	91.4	34.4	135				
2-Chlorophenol	1,870	200	1,997	0	93.7	44	134				
1,3-Dichlorobenzene	1,560	150	1,997	0	78.3	21.1	133				
1,4-Dichlorobenzene	1,650	150	1,997	0	82.7	20.9	131				
1,2-Dichlorobenzene	1,710	150	1,997	0	85.5	35	131				
Benzyl alcohol	942	200	1,997	0	47.2	10	144				
2-Methylphenol (o-cresol)	1,550	200	1,997	0	77.7	22	128				
Hexachloroethane	979	200	1,997	0	49.0	15.4	139				
N-Nitrosodi-n-propylamine	2,000	200	1,997	0	100	26.4	151				
Nitrobenzene	2,040	200	1,997	0	102	32.2	125				
Isophorone	2,120	200	1,997	0	106	44	127				
3&4-Methylphenol (m, p-cresol)	663	200	998.7	0	66.4	37.6	125				
2-Nitrophenol	1,710	200	1,997	0	85.8	33.5	132				
2,4-Dimethylphenol	612	200	1,997	0	30.6	46	158				S
Bis(2-chloroethoxy)methane	1,970	150	1,997	0	98.8	46.8	121				
2,4-Dichlorophenol	1,950	200	1,997	0	97.8	33.9	133				
1,2,4-Trichlorobenzene	2,060	150	1,997	0	103	29.2	140				
Naphthalene	2,050	99.9	1,997	0	103	32.4	137				
4-Chloroaniline	1,260	150	1,997	0	63.3	27	126				
Hexachlorobutadiene	1,960	150	1,997	0	98.3	38.2	138				
4-Chloro-3-methylphenol	1,540	399	1,997	0	77.3	36.8	159				
2-Methylnaphthalene	2,150	99.9	1,997	0	108	39.3	126				
1-Methylnaphthalene	2,210	99.9	1,997	0	110	32.6	136				
Hexachlorocyclopentadiene	672	200	1,997	0	33.6	10	133				
2,4,6-Trichlorophenol	2,330	200	1,997	0	117	30.6	140				
2,4,5-Trichlorophenol	2,400	200	1,997	0	120	34.1	141				
2-Chloronaphthalene	2,120	150	1,997	0	106	42.1	124				
2-Nitroaniline	2,130	200	1,997	0	107	39.3	145				
Acenaphthene	2,150	99.9	1,997	0	108	49.6	129				
Dimethylphthalate	2,380	200	1,997	530.9	92.7	32.9	137				

Work Order: 1808113
CLIENT: Widener & Associates
Project: POT Rd. Interchange

QC SUMMARY REPORT

Semi-Volatile Organic Compounds by EPA Method 8270

Sample ID **1808113-001AMS** SampType: **MS** Units: **µg/Kg-dry** Prep Date: **8/10/2018** RunNo: **45394**
Client ID: **ED #1** Batch ID: **21565** Analysis Date: **8/13/2018** SeqNo: **878438**

Analyte	Result	RL	SPK value	SPK Ref Val	%REC	LowLimit	HighLimit	RPD Ref Val	%RPD	RPDLimit	Qual
2,6-Dinitrotoluene	1,990	200	1,997	0	99.4	30.3	136				
Acenaphthylene	2,290	99.9	1,997	0	115	39.9	129				
2,4-Dinitrophenol	1020	1,050	3,995	0	25.4	5	154				
Dibenzofuran	2,200	150	1,997	0	110	41.2	128				
2,4-Dinitrotoluene	1,890	200	1,997	0	94.6	30.9	139				
4-Nitrophenol	2,220	999	1,997	0	111	15.6	160				
Fluorene	2,240	99.9	1,997	0	112	37.7	133				
4-Chlorophenyl phenyl ether	2,160	150	1,997	0	108	34.5	129				
Diethylphthalate	2,280	200	1,997	55.12	111	36.7	130				
4,6-Dinitro-2-methylphenol	603	399	1,997	0	30.2	21.9	143				
4-Bromophenyl phenyl ether	2,320	150	1,997	0	116	29.7	148				
Hexachlorobenzene	2,300	150	1,997	0	115	34.3	131				
Pentachlorophenol	2,950	200	1,997	0	148	28.2	156				
Phenanthrene	2,150	99.9	1,997	0	107	32.2	139				
Anthracene	2,180	99.9	1,997	0	109	41.2	136				
Carbazole	2,180	150	1,997	0	109	32	147				
Di-n-butylphthalate	2,310	200	1,997	0	116	35.1	142				
Fluoranthene	2,300	99.9	1,997	24.63	114	33.8	141				
Pyrene	2,320	99.9	1,997	28.15	115	31.4	151				
Butyl Benzylphthalate	2,560	200	1,997	0	128	30.4	138				
bis(2-Ethylhexyl)adipate	2,300	200	1,997	0	115	32	136				
Benz(a)anthracene	2,320	99.9	1,997	0	116	36	138				
Chrysene	2,310	99.9	1,997	0	116	25.5	136				
bis (2-Ethylhexyl) phthalate	2,940	200	1,997	380.1	128	40.8	170				
Di-n-octyl phthalate	2,760	200	1,997	0	138	34.6	142				
Benzo(b)fluoranthene	2,650	99.9	1,997	43.93	130	31.8	166				
Benzo(k)fluoranthene	2,060	99.9	1,997	0	103	30.8	152				
Benzo(a)pyrene	2,270	99.9	1,997	28.33	112	31.1	153				
Indeno(1,2,3-cd)pyrene	1,760	99.9	1,997	0	88.2	38.1	155				
Dibenz(a,h)anthracene	1,990	99.9	1,997	0	99.8	40.7	152				
Benzo(g,h,i)perylene	1,700	99.9	1,997	0	85.1	34	157				

Work Order: 1808113
CLIENT: Widener & Associates
Project: POT Rd. Interchange

QC SUMMARY REPORT

Semi-Volatile Organic Compounds by EPA Method 8270

Sample ID **1808113-001AMS** SampType: **MS** Units: **µg/Kg-dry** Prep Date: **8/10/2018** RunNo: **45394**
Client ID: **ED #1** Batch ID: **21565** Analysis Date: **8/13/2018** SeqNo: **878438**

Analyte	Result	RL	SPK value	SPK Ref Val	%REC	LowLimit	HighLimit	RPD Ref Val	%RPD	RPDLimit	Qual
Surr: 2,4,6-Tribromophenol	2,820		1,997		141	14.8	165				
Surr: 2-Fluorobiphenyl	810		998.7		81.1	17.8	151				
Surr: Nitrobenzene-d5	681		998.7		68.2	12.5	163				
Surr: Phenol-d6	1,640		1,997		82.3	11.6	133				
Surr: p-Terphenyl	1,160		998.7		116	22	176				

NOTES:
S - Outlying spike recovery(ies) observed.

Sample ID **1808113-001AMSD** SampType: **MSD** Units: **µg/Kg-dry** Prep Date: **8/10/2018** RunNo: **45394**
Client ID: **ED #1** Batch ID: **21565** Analysis Date: **8/13/2018** SeqNo: **878439**

Analyte	Result	RL	SPK value	SPK Ref Val	%REC	LowLimit	HighLimit	RPD Ref Val	%RPD	RPDLimit	Qual
Phenol	1,780	197	1,967	0	90.7	29.2	146	1,778	0.285	50	
Bis(2-chloroethyl) ether	1,590	197	1,967	0	80.8	34.4	135	1,825	13.8	50	
2-Chlorophenol	1,670	197	1,967	0	84.7	44	134	1,871	11.6	50	
1,3-Dichlorobenzene	1,510	148	1,967	0	76.9	21.1	133	1,563	3.29	50	
1,4-Dichlorobenzene	1,530	148	1,967	0	77.8	20.9	131	1,653	7.66	50	
1,2-Dichlorobenzene	1,620	148	1,967	0	82.4	35	131	1,708	5.18	50	
Benzyl alcohol	868	197	1,967	0	44.1	10	144	942.0	8.15	50	
2-Methylphenol (o-cresol)	1,490	197	1,967	0	75.9	22	128	1,553	3.88	50	
Hexachloroethane	983	197	1,967	0	50.0	15.4	139	979.4	0.379	50	
N-Nitrosodi-n-propylamine	1,810	197	1,967	0	92.1	26.4	151	1,998	9.79	50	
Nitrobenzene	1,750	197	1,967	0	88.9	32.2	125	2,036	15.2	50	
Isophorone	1,830	197	1,967	0	93.2	44	127	2,119	14.5	50	
3&4-Methylphenol (m, p-cresol)	770	197	983.5	0	78.3	37.6	125	662.7	15.0	50	
2-Nitrophenol	1,370	197	1,967	0	69.6	33.5	132	1,713	22.3	50	
2,4-Dimethylphenol	535	197	1,967	0	27.2	46	158	611.6	13.4	50	S
Bis(2-chloroethoxy)methane	1,780	148	1,967	0	90.6	46.8	121	1,973	10.2	50	
2,4-Dichlorophenol	1,720	197	1,967	0	87.2	33.9	133	1,954	13.0	50	
1,2,4-Trichlorobenzene	1,870	148	1,967	0	95.1	29.2	140	2,056	9.44	50	
Naphthalene	1,930	98.4	1,967	0	98.3	32.4	137	2,050	5.86	50	

Work Order: 1808113
CLIENT: Widener & Associates
Project: POT Rd. Interchange

QC SUMMARY REPORT

Semi-Volatile Organic Compounds by EPA Method 8270

Sample ID **1808113-001AMSD** SampType: **MSD** Units: **µg/Kg-dry** Prep Date: **8/10/2018** RunNo: **45394**
Client ID: **ED #1** Batch ID: **21565** Analysis Date: **8/13/2018** SeqNo: **878439**

Analyte	Result	RL	SPK value	SPK Ref Val	%REC	LowLimit	HighLimit	RPD Ref Val	%RPD	RPDLimit	Qual
4-Chloroaniline	1,130	148	1,967	0	57.4	27	126	1,264	11.3	50	
Hexachlorobutadiene	1,860	148	1,967	0	94.7	38.2	138	1,963	5.18	50	
4-Chloro-3-methylphenol	1,390	393	1,967	0	70.6	36.8	159	1,544	10.6	50	
2-Methylnaphthalene	2,010	98.4	1,967	0	102	39.3	126	2,147	6.42	50	
1-Methylnaphthalene	2,020	98.4	1,967	0	103	32.6	136	2,207	8.79	50	
Hexachlorocyclopentadiene	237	197	1,967	0	12.0	10	133	671.9	95.8	50	R
2,4,6-Trichlorophenol	1,870	197	1,967	0	95.1	30.6	140	2,333	22.0	50	
2,4,5-Trichlorophenol	1,760	197	1,967	0	89.2	34.1	141	2,401	31.1	50	
2-Chloronaphthalene	2,010	148	1,967	0	102	42.1	124	2,123	5.31	50	
2-Nitroaniline	1,970	197	1,967	0	100	39.3	145	2,129	7.76	50	
Acenaphthene	1,980	98.4	1,967	0	101	49.6	129	2,148	8.25	50	
Dimethylphthalate	2,240	197	1,967	530.9	86.7	32.9	137	2,383	6.41	50	
2,6-Dinitrotoluene	1,800	197	1,967	0	91.3	30.3	136	1,986	10.1	50	
Acenaphthylene	2,080	98.4	1,967	0	106	39.9	129	2,288	9.73	50	
2,4-Dinitrophenol	455	1,030	3,934	0	11.6	5	154	0		50	
Dibenzofuran	1,980	148	1,967	0	101	41.2	128	2,203	10.7	50	
2,4-Dinitrotoluene	1,740	197	1,967	0	88.5	30.9	139	1,890	8.21	50	
4-Nitrophenol	1,990	984	1,967	0	101	15.6	160	2,222	11.3	50	
Fluorene	2,000	98.4	1,967	0	101	37.7	133	2,236	11.3	50	
4-Chlorophenyl phenyl ether	2,020	148	1,967	0	103	34.5	129	2,157	6.56	50	
Diethylphthalate	2,050	197	1,967	55.12	102	36.7	130	2,277	10.4	50	
4,6-Dinitro-2-methylphenol	318	393	1,967	0	16.2	21.9	143	602.7	61.9	50	S
4-Bromophenyl phenyl ether	2,040	148	1,967	0	104	29.7	148	2,319	12.7	50	
Hexachlorobenzene	1,990	148	1,967	0	101	34.3	131	2,297	14.4	50	
Pentachlorophenol	2,600	197	1,967	0	132	28.2	156	2,951	12.7	50	
Phenanthrene	2,030	98.4	1,967	0	103	32.2	139	2,147	5.37	50	
Anthracene	2,020	98.4	1,967	0	103	41.2	136	2,181	7.60	50	
Carbazole	2,110	148	1,967	0	107	32	147	2,181	3.41	50	
Di-n-butylphthalate	2,160	197	1,967	0	110	35.1	142	2,313	6.84	50	
Fluoranthene	2,110	98.4	1,967	24.63	106	33.8	141	2,304	8.85	50	
Pyrene	2,190	98.4	1,967	28.15	110	31.4	151	2,321	5.87	50	

Work Order: 1808113
CLIENT: Widener & Associates
Project: POT Rd. Interchange

QC SUMMARY REPORT

Semi-Volatile Organic Compounds by EPA Method 8270

Sample ID **1808113-001AMSD** SampType: **MSD** Units: **µg/Kg-dry** Prep Date: **8/10/2018** RunNo: **45394**
Client ID: **ED #1** Batch ID: **21565** Analysis Date: **8/13/2018** SeqNo: **878439**

Analyte	Result	RL	SPK value	SPK Ref Val	%REC	LowLimit	HighLimit	RPD Ref Val	%RPD	RPDLimit	Qual
Butyl Benzylphthalate	2,370	197	1,967	0	121	30.4	138	2,558	7.48	50	
bis(2-Ethylhexyl)adipate	2,100	197	1,967	0	107	32	136	2,304	9.29	50	
Benz(a)anthracene	2,140	98.4	1,967	0	109	36	138	2,315	7.66	50	
Chrysene	2,120	98.4	1,967	0	108	25.5	136	2,312	8.76	50	
bis (2-Ethylhexyl) phthalate	2,880	197	1,967	380.1	127	40.8	170	2,937	1.96	50	
Di-n-octyl phthalate	2,450	197	1,967	0	124	34.6	142	2,759	12.0	50	
Benzo(b)fluoranthene	2,240	98.4	1,967	43.93	112	31.8	166	2,650	16.6	50	
Benzo(k)fluoranthene	1,800	98.4	1,967	0	91.5	30.8	152	2,057	13.3	50	
Benzo(a)pyrene	1,910	98.4	1,967	28.33	95.4	31.1	153	2,271	17.5	50	
Indeno(1,2,3-cd)pyrene	1,540	98.4	1,967	0	78.2	38.1	155	1,762	13.5	50	
Dibenz(a,h)anthracene	1,640	98.4	1,967	0	83.2	40.7	152	1,994	19.7	50	
Benzo(g,h,i)perylene	1,400	98.4	1,967	0	71.1	34	157	1,699	19.3	50	
Surr: 2,4,6-Tribromophenol	2,620		1,967		133	14.8	165		0		
Surr: 2-Fluorobiphenyl	850		983.5		86.4	17.8	151		0		
Surr: Nitrobenzene-d5	758		983.5		77.1	12.5	163		0		
Surr: Phenol-d6	1,620		1,967		82.4	11.6	133		0		
Surr: p-Terphenyl	1,090		983.5		111	22	176		0		

NOTES:
S - Outlying spike recovery(ies) observed. A duplicate analysis was performed and recovered within range.
R - High RPD due to suspected sample inhomogeneity. The method is in control as indicated by the Laboratory Control Sample (LCS).

Work Order: 1808113
CLIENT: Widener & Associates
Project: POT Rd. Interchange

QC SUMMARY REPORT

SVOC (SW8270) with TCLP Extraction (EPA 1311)

Sample ID **MB-21591** SampType: **MBLK** Units: **µg/L** Prep Date: **8/14/2018** RunNo: **45519**
Client ID: **MBLKS** Batch ID: **21591** Analysis Date: **8/16/2018** SeqNo: **880784**

Analyte	Result	RL	SPK value	SPK Ref Val	%REC	LowLimit	HighLimit	RPD Ref Val	%RPD	RPDLimit	Qual
Phenol	ND	2.00									
2-Chlorophenol	ND	1.00									
1,3-Dichlorobenzene	ND	1.00									
1,4-Dichlorobenzene	ND	1.00									
1,2-Dichlorobenzene	ND	1.00									
Benzyl alcohol	ND	1.00									Q
Bis(2-chloroethyl) ether	ND	2.00									
2-Methylphenol (o-cresol)	ND	1.00									
Hexachloroethane	ND	1.00									
N-Nitrosodi-n-propylamine	ND	1.00									
Nitrobenzene	ND	2.00									
Isophorone	ND	1.00									
3&4-Methylphenol (m, p-cresol)	ND	1.00									Q*
2-Nitrophenol	ND	2.00									
2,4-Dimethylphenol	ND	1.00									
Bis(2-chloroethoxy)methane	ND	1.00									
2,4-Dichlorophenol	ND	2.00									
1,2,4-Trichlorobenzene	ND	1.00									
Naphthalene	ND	0.500									
4-Chloroaniline	ND	5.00									
Hexachlorobutadiene	ND	1.00									
4-Chloro-3-methylphenol	ND	5.00									
2-Methylnaphthalene	ND	0.500									
1-Methylnaphthalene	ND	0.500									
Hexachlorocyclopentadiene	ND	1.00									Q
2,4,6-Trichlorophenol	ND	2.00									
2,4,5-Trichlorophenol	ND	2.00									
2-Chloronaphthalene	ND	1.00									
2-Nitroaniline	ND	5.00									
Acenaphthene	ND	0.500									
Dimethylphthalate	ND	1.00									

Work Order: 1808113
CLIENT: Widener & Associates
Project: POT Rd. Interchange

QC SUMMARY REPORT

SVOC (SW8270) with TCLP Extraction (EPA 1311)

Sample ID	**MB-21591**	SampType:	**MBLK**	Units:	**µg/L**	Prep Date:	**8/14/2018**	RunNo:	**45519**
Client ID:	**MBLKS**	Batch ID:	**21591**			Analysis Date:	**8/16/2018**	SeqNo:	**880784**

Analyte	Result	RL	SPK value	SPK Ref Val	%REC	LowLimit	HighLimit	RPD Ref Val	%RPD	RPDLimit	Qual
2,6-Dinitrotoluene	ND	1.00									
Acenaphthylene	ND	0.500									
2,4-Dinitrophenol	ND	2.00									Q*
Dibenzofuran	ND	1.00									
2,4-Dinitrotoluene	ND	1.00									
4-Nitrophenol	ND	5.00									
Fluorene	ND	0.500									
4-Chlorophenyl phenyl ether	ND	1.00									
Diethylphthalate	ND	1.00									
4,6-Dinitro-2-methylphenol	ND	5.00									Q*
4-Bromophenyl phenyl ether	ND	1.00									
Hexachlorobenzene	ND	1.00									
Pentachlorophenol	ND	2.00									Q
Phenanthrene	ND	0.500									
Anthracene	ND	0.500									
Carbazole	ND	5.00									
Di-n-butyl phthalate	ND	1.00									
Fluoranthene	ND	0.500									
Pyrene	ND	0.500									
Benzyl Butylphthalate	ND	1.00									
bis(2-Ethylhexyl)adipate	ND	1.00									
Benz(a)anthracene	ND	0.500									
Chrysene	ND	0.500									
Bis(2-ethylhexyl) phthalate	ND	1.00									
Di-n-octyl phthalate	ND	1.00									
Benzo(b)fluoranthene	ND	0.500									
Benzo(k)fluoranthene	ND	0.500									
Benzo(a)pyrene	ND	0.500									
Indeno(1,2,3-cd)pyrene	ND	0.500									
Dibenz(a,h)anthracene	ND	0.500									
Benzo(g,h,i)perylene	ND	0.500									

Work Order: 1808113
CLIENT: Widener & Associates
Project: POT Rd. Interchange

QC SUMMARY REPORT

SVOC (SW8270) with TCLP Extraction (EPA 1311)

Sample ID **MB-21591**	SampType: **MBLK**	Units: **µg/L**	Prep Date: **8/14/2018**	RunNo: **45519**
Client ID: **MBLKS**	Batch ID: **21591**		Analysis Date: **8/16/2018**	SeqNo: **880784**

Analyte	Result	RL	SPK value	SPK Ref Val	%REC	LowLimit	HighLimit	RPD Ref Val	%RPD	RPDLimit	Qual
Surr: 2,4,6-Tribromophenol	4.40		4.000		110	18	139				
Surr: 2-Fluorobiphenyl	1.33		2.000		66.6	35	136				
Surr: Nitrobenzene-d5	0.959		2.000		48.0	34.7	136				
Surr: Phenol-d6	0.789		4.000		19.7	10	72.6				
Surr: p-Terphenyl	1.77		2.000		88.6	23.5	156				

NOTES:
Q - Indicates an analyte with a continuing calibration that does not meet established acceptance criteria (<20%RSD, <20% Drift)
* - Flagged value is not within established control limits.

Sample ID **MB 1-TCLP**	SampType: **MBLK**	Units: **µg/L**	Prep Date: **8/14/2018**	RunNo: **45519**
Client ID: **MBLKS**	Batch ID: **21591**		Analysis Date: **8/16/2018**	SeqNo: **880785**

Analyte	Result	RL	SPK value	SPK Ref Val	%REC	LowLimit	HighLimit	RPD Ref Val	%RPD	RPDLimit	Qual
Phenol	ND	2.00									
2-Chlorophenol	ND	1.00									
1,3-Dichlorobenzene	ND	1.00									
1,4-Dichlorobenzene	ND	1.00									
1,2-Dichlorobenzene	ND	1.00									
Benzyl alcohol	ND	1.00									Q
Bis(2-chloroethyl) ether	ND	2.00									
2-Methylphenol (o-cresol)	ND	1.00									
Hexachloroethane	ND	1.00									
N-Nitrosodi-n-propylamine	ND	1.00									
Nitrobenzene	ND	2.00									
Isophorone	ND	1.00									
3&4-Methylphenol (m, p-cresol)	ND	1.00									Q*
2-Nitrophenol	ND	2.00									
2,4-Dimethylphenol	ND	1.00									
Bis(2-chloroethoxy)methane	ND	1.00									
2,4-Dichlorophenol	ND	2.00									
1,2,4-Trichlorobenzene	ND	1.00									

Work Order: 1808113
CLIENT: Widener & Associates
Project: POT Rd. Interchange

QC SUMMARY REPORT

SVOC (SW8270) with TCLP Extraction (EPA 1311)

Sample ID **MB 1-TCLP** SampType: **MBLK** Units: **µg/L** Prep Date: **8/14/2018** RunNo: **45519**
Client ID: **MBLKS** Batch ID: **21591** Analysis Date: **8/16/2018** SeqNo: **880785**

Analyte	Result	RL	SPK value	SPK Ref Val	%REC	LowLimit	HighLimit	RPD Ref Val	%RPD	RPDLimit	Qual
Naphthalene	ND	0.500									
4-Chloroaniline	ND	5.00									
Hexachlorobutadiene	ND	1.00									
4-Chloro-3-methylphenol	ND	5.00									
2-Methylnaphthalene	ND	0.500									
1-Methylnaphthalene	ND	0.500									
Hexachlorocyclopentadiene	ND	1.00									Q
2,4,6-Trichlorophenol	ND	2.00									
2,4,5-Trichlorophenol	ND	2.00									
2-Chloronaphthalene	ND	1.00									
2-Nitroaniline	ND	5.00									
Acenaphthene	ND	0.500									
Dimethylphthalate	ND	1.00									
2,6-Dinitrotoluene	ND	1.00									
Acenaphthylene	ND	0.500									
2,4-Dinitrophenol	ND	2.00									Q*
Dibenzofuran	ND	1.00									
2,4-Dinitrotoluene	ND	1.00									
4-Nitrophenol	ND	5.00									
Fluorene	ND	0.500									
4-Chlorophenyl phenyl ether	ND	1.00									
Diethylphthalate	ND	1.00									
4,6-Dinitro-2-methylphenol	ND	5.00									Q*
4-Bromophenyl phenyl ether	ND	1.00									
Hexachlorobenzene	ND	1.00									
Pentachlorophenol	ND	2.00									Q
Phenanthrene	ND	0.500									
Anthracene	ND	0.500									
Carbazole	ND	5.00									
Di-n-butyl phthalate	ND	1.00									
Fluoranthene	ND	0.500									

Work Order: 1808113
CLIENT: Widener & Associates
Project: POT Rd. Interchange

QC SUMMARY REPORT

SVOC (SW8270) with TCLP Extraction (EPA 1311)

Sample ID **MB 1-TCLP** SampType: **MBLK** Units: **µg/L** Prep Date: **8/14/2018** RunNo: **45519**
Client ID: **MBLKS** Batch ID: **21591** Analysis Date: **8/16/2018** SeqNo: **880785**

Analyte	Result	RL	SPK value	SPK Ref Val	%REC	LowLimit	HighLimit	RPD Ref Val	%RPD	RPDLimit	Qual
Pyrene	ND	0.500									
Benzyl Butylphthalate	ND	1.00									
bis(2-Ethylhexyl)adipate	ND	1.00									
Benz(a)anthracene	ND	0.500									
Chrysene	ND	0.500									
Bis(2-ethylhexyl) phthalate	ND	1.00									
Di-n-octyl phthalate	ND	1.00									
Benzo(b)fluoranthene	ND	0.500									
Benzo(k)fluoranthene	ND	0.500									
Benzo(a)pyrene	ND	0.500									
Indeno(1,2,3-cd)pyrene	ND	0.500									
Dibenz(a,h)anthracene	ND	0.500									
Benzo(g,h,i)perylene	ND	0.500									
Surr: 2,4,6-Tribromophenol	5.19		4.000		130	18	139				
Surr: 2-Fluorobiphenyl	1.86		2.000		92.8	35	136				
Surr: Nitrobenzene-d5	1.58		2.000		78.9	34.7	136				
Surr: Phenol-d6	1.22		4.000		30.6	10	72.6				
Surr: p-Terphenyl	2.04		2.000		102	23.5	156				

NOTES:
Q - Indicates an analyte with a continuing calibration that does not meet established acceptance criteria (<20%RSD, <20% Drift)
* - Flagged value is not within established control limits.

Sample ID **MB 2-TCLP** SampType: **MBLK** Units: **µg/L** Prep Date: **8/14/2018** RunNo: **45519**
Client ID: **MBLKS** Batch ID: **21591** Analysis Date: **8/16/2018** SeqNo: **880786**

Analyte	Result	RL	SPK value	SPK Ref Val	%REC	LowLimit	HighLimit	RPD Ref Val	%RPD	RPDLimit	Qual
Phenol	ND	2.00									
2-Chlorophenol	ND	1.00									
1,3-Dichlorobenzene	ND	1.00									
1,4-Dichlorobenzene	ND	1.00									
1,2-Dichlorobenzene	ND	1.00									

Work Order: 1808113
CLIENT: Widener & Associates
Project: POT Rd. Interchange

QC SUMMARY REPORT

SVOC (SW8270) with TCLP Extraction (EPA 1311)

Sample ID **MB 2-TCLP** SampType: **MBLK** Units: **µg/L** Prep Date: **8/14/2018** RunNo: **45519**
Client ID: **MBLKS** Batch ID: **21591** Analysis Date: **8/16/2018** SeqNo: **880786**

Analyte	Result	RL	SPK value	SPK Ref Val	%REC	LowLimit	HighLimit	RPD Ref Val	%RPD	RPDLimit	Qual
Benzyl alcohol	ND	1.00									Q
Bis(2-chloroethyl) ether	ND	2.00									
2-Methylphenol (o-cresol)	ND	1.00									
Hexachloroethane	ND	1.00									
N-Nitrosodi-n-propylamine	ND	1.00									
Nitrobenzene	ND	2.00									
Isophorone	ND	1.00									
3&4-Methylphenol (m, p-cresol)	ND	1.00									Q*
2-Nitrophenol	ND	2.00									
2,4-Dimethylphenol	ND	1.00									
Bis(2-chloroethoxy)methane	ND	1.00									
2,4-Dichlorophenol	ND	2.00									
1,2,4-Trichlorobenzene	ND	1.00									
Naphthalene	ND	0.500									
4-Chloroaniline	ND	5.00									
Hexachlorobutadiene	ND	1.00									
4-Chloro-3-methylphenol	ND	5.00									
2-Methylnaphthalene	ND	0.500									
1-Methylnaphthalene	ND	0.500									
Hexachlorocyclopentadiene	ND	1.00									Q
2,4,6-Trichlorophenol	ND	2.00									
2,4,5-Trichlorophenol	ND	2.00									
2-Chloronaphthalene	ND	1.00									
2-Nitroaniline	ND	5.00									
Acenaphthene	ND	0.500									
Dimethylphthalate	ND	1.00									
2,6-Dinitrotoluene	ND	1.00									
Acenaphthylene	ND	0.500									
2,4-Dinitrophenol	ND	2.00									Q*
Dibenzofuran	ND	1.00									
2,4-Dinitrotoluene	ND	1.00									

Work Order: 1808113
CLIENT: Widener & Associates
Project: POT Rd. Interchange

QC SUMMARY REPORT

SVOC (SW8270) with TCLP Extraction (EPA 1311)

Sample ID	**MB 2-TCLP**	SampType: **MBLK**	Units: **µg/L**	Prep Date: **8/14/2018**	RunNo: **45519**
Client ID:	**MBLKS**	Batch ID: **21591**		Analysis Date: **8/16/2018**	SeqNo: **880786**

Analyte	Result	RL	SPK value	SPK Ref Val	%REC	LowLimit	HighLimit	RPD Ref Val	%RPD	RPDLimit	Qual
4-Nitrophenol	ND	5.00									
Fluorene	ND	0.500									
4-Chlorophenyl phenyl ether	ND	1.00									
Diethylphthalate	ND	1.00									
4,6-Dinitro-2-methylphenol	ND	5.00									Q*
4-Bromophenyl phenyl ether	ND	1.00									
Hexachlorobenzene	ND	1.00									
Pentachlorophenol	ND	2.00									Q
Phenanthrene	ND	0.500									
Anthracene	ND	0.500									
Carbazole	ND	5.00									
Di-n-butyl phthalate	ND	1.00									
Fluoranthene	ND	0.500									
Pyrene	ND	0.500									
Benzyl Butylphthalate	ND	1.00									
bis(2-Ethylhexyl)adipate	ND	1.00									
Benz(a)anthracene	ND	0.500									
Chrysene	ND	0.500									
Bis(2-ethylhexyl) phthalate	ND	1.00									
Di-n-octyl phthalate	ND	1.00									
Benzo(b)fluoranthene	ND	0.500									
Benzo(k)fluoranthene	ND	0.500									
Benzo(a)pyrene	ND	0.500									
Indeno(1,2,3-cd)pyrene	ND	0.500									
Dibenz(a,h)anthracene	ND	0.500									
Benzo(g,h,i)perylene	ND	0.500									
Surr: 2,4,6-Tribromophenol	5.10		4.000		128	18	139				
Surr: 2-Fluorobiphenyl	1.81		2.000		90.4	35	136				
Surr: Nitrobenzene-d5	1.47		2.000		73.3	34.7	136				
Surr: Phenol-d6	1.17		4.000		29.3	10	72.6				
Surr: p-Terphenyl	2.09		2.000		105	23.5	156				

Work Order: 1808113
CLIENT: Widener & Associates
Project: POT Rd. Interchange

QC SUMMARY REPORT

SVOC (SW8270) with TCLP Extraction (EPA 1311)

Sample ID	**MB 2-TCLP**	SampType: **MBLK**	Units: **µg/L**	Prep Date: **8/14/2018**	RunNo: **45519**
Client ID:	**MBLKS**	Batch ID: **21591**		Analysis Date: **8/16/2018**	SeqNo: **880786**

Analyte	Result	RL	SPK value	SPK Ref Val	%REC	LowLimit	HighLimit	RPD Ref Val	%RPD	RPDLimit	Qual

NOTES:
Q - Indicates an analyte with a continuing calibration that does not meet established acceptance criteria (<20%RSD, <20% Drift)
* - Flagged value is not within established control limits.

Sample ID	**LCS-21591**	SampType: **LCS**	Units: **µg/L**	Prep Date: **8/14/2018**	RunNo: **45519**
Client ID:	**LCSS**	Batch ID: **21591**		Analysis Date: **8/16/2018**	SeqNo: **880787**

Analyte	Result	RL	SPK value	SPK Ref Val	%REC	LowLimit	HighLimit	RPD Ref Val	%RPD	RPDLimit	Qual
Phenol	1.70	2.00	4.000	0	42.6	20	86.2				
2-Chlorophenol	2.43	1.00	4.000	0	60.8	25	112				
1,3-Dichlorobenzene	2.67	1.00	4.000	0	66.8	25	108				
1,4-Dichlorobenzene	2.67	1.00	4.000	0	66.9	25	110				
1,2-Dichlorobenzene	2.75	1.00	4.000	0	68.8	25	109				
Benzyl alcohol	1.64	1.00	4.000	0	40.9	20	96.5				
Bis(2-chloroethyl) ether	2.39	2.00	4.000	0	59.8	25	111				
2-Methylphenol (o-cresol)	2.02	1.00	4.000	0	50.5	25	101				
Hexachloroethane	2.34	1.00	4.000	0	58.4	25	109				
N-Nitrosodi-n-propylamine	2.74	1.00	4.000	0	68.6	25	122				
Nitrobenzene	2.74	2.00	4.000	0	68.5	25	110				
Isophorone	3.00	1.00	4.000	0	75.0	25	126				
3&4-Methylphenol (m, p-cresol)	0.945	1.00	4.000	0	23.6	25	113				S
2-Nitrophenol	3.08	2.00	4.000	0	76.9	25	126				
2,4-Dimethylphenol	2.61	1.00	4.000	0	65.2	25	124				
Bis(2-chloroethoxy)methane	2.85	1.00	4.000	0	71.2	25	121				
2,4-Dichlorophenol	3.26	2.00	4.000	0	81.4	29.1	110				
1,2,4-Trichlorobenzene	3.04	1.00	4.000	0	76.0	25	113				
Naphthalene	3.17	0.500	4.000	0	79.3	25	115				
4-Chloroaniline	3.18	5.00	4.000	0	79.6	25	136				
Hexachlorobutadiene	3.02	1.00	4.000	0	75.6	25	111				
4-Chloro-3-methylphenol	2.56	5.00	4.000	0	63.9	32.3	122				
2-Methylnaphthalene	3.57	0.500	4.000	0	89.2	25	119				

Work Order: 1808113
CLIENT: Widener & Associates
Project: POT Rd. Interchange

QC SUMMARY REPORT

SVOC (SW8270) with TCLP Extraction (EPA 1311)

Sample ID **LCS-21591** SampType: **LCS** Units: **µg/L** Prep Date: **8/14/2018** RunNo: **45519**
Client ID: **LCSS** Batch ID: **21591** Analysis Date: **8/16/2018** SeqNo: **880787**

Analyte	Result	RL	SPK value	SPK Ref Val	%REC	LowLimit	HighLimit	RPD Ref Val	%RPD	RPDLimit	Qual
1-Methylnaphthalene	3.44	0.500	4.000	0	86.0	25	117				
Hexachlorocyclopentadiene	2.49	1.00	4.000	0	62.3	25	125				
2,4,6-Trichlorophenol	3.96	2.00	4.000	0	98.9	25	133				
2,4,5-Trichlorophenol	3.71	2.00	4.000	0	92.8	25	125				
2-Chloronaphthalene	3.53	1.00	4.000	0	88.2	25	121				
2-Nitroaniline	3.43	5.00	4.000	0	85.7	25	121				
Acenaphthene	3.64	0.500	4.000	0	90.9	25	120				
Dimethylphthalate	3.97	1.00	4.000	0	99.2	25	133				
2,6-Dinitrotoluene	3.88	1.00	4.000	0	97.1	25	131				
Acenaphthylene	3.74	0.500	4.000	0	93.6	25	128				
2,4-Dinitrophenol	0.231	2.00	4.000	0	5.79	39.2	124				S
Dibenzofuran	3.72	1.00	4.000	0	93.0	25	121				
2,4-Dinitrotoluene	4.07	1.00	4.000	0	102	25	132				
4-Nitrophenol	3.53	5.00	4.000	0	88.3	20	106				
Fluorene	3.79	0.500	4.000	0	94.8	25	127				
4-Chlorophenyl phenyl ether	3.88	1.00	4.000	0	97.1	25	124				
Diethylphthalate	3.89	1.00	4.000	0	97.2	31.3	142				
4,6-Dinitro-2-methylphenol	0.473	5.00	4.000	0	11.8	25	139				S
4-Bromophenyl phenyl ether	3.92	1.00	4.000	0	98.0	25	130				
Hexachlorobenzene	3.82	1.00	4.000	0	95.5	29	120				
Pentachlorophenol	1.79	2.00	4.000	0	44.8	20	137				
Phenanthrene	3.71	0.500	4.000	0	92.8	34	125				
Anthracene	3.38	0.500	4.000	0	84.5	27.7	134				
Carbazole	3.91	5.00	4.000	0	97.7	27.9	150				
Di-n-butyl phthalate	3.76	1.00	4.000	0	94.1	49.9	124				
Fluoranthene	3.73	0.500	4.000	0	93.3	34.8	143				
Pyrene	3.77	0.500	4.000	0	94.1	35.5	140				
Benzyl Butylphthalate	3.72	1.00	4.000	0	93.1	51.4	144				
bis(2-Ethylhexyl)adipate	2.77	1.00	4.000	0	69.4	40.1	152				
Benz(a)anthracene	3.62	0.500	4.000	0	90.5	27.2	132				
Chrysene	3.63	0.500	4.000	0	90.8	39.5	123				

Work Order: 1808113
CLIENT: Widener & Associates
Project: POT Rd. Interchange

QC SUMMARY REPORT

SVOC (SW8270) with TCLP Extraction (EPA 1311)

Sample ID **LCS-21591** SampType: **LCS** Units: **µg/L** Prep Date: **8/14/2018** RunNo: **45519**
Client ID: **LCSS** Batch ID: **21591** Analysis Date: **8/16/2018** SeqNo: **880787**

Analyte	Result	RL	SPK value	SPK Ref Val	%REC	LowLimit	HighLimit	RPD Ref Val	%RPD	RPDLimit	Qual
Bis(2-ethylhexyl) phthalate	2.85	1.00	4.000	0	71.3	37.6	141				
Di-n-octyl phthalate	2.91	1.00	4.000	0	72.8	39.1	143				
Benzo(b)fluoranthene	3.62	0.500	4.000	0	90.6	37.8	123				
Benzo(k)fluoranthene	3.37	0.500	4.000	0	84.2	25	144				
Benzo(a)pyrene	3.23	0.500	4.000	0	80.8	24.9	125				
Indeno(1,2,3-cd)pyrene	3.04	0.500	4.000	0	76.1	25	127				
Dibenz(a,h)anthracene	3.16	0.500	4.000	0	78.9	25	132				
Benzo(g,h,i)perylene	2.93	0.500	4.000	0	73.1	25	133				
Surr: 2,4,6-Tribromophenol	4.53		4.000		113	18	139				
Surr: 2-Fluorobiphenyl	1.87		2.000		93.6	35	136				
Surr: Nitrobenzene-d5	1.48		2.000		74.0	34.7	136				
Surr: Phenol-d6	1.04		4.000		25.9	10	72.6				
Surr: p-Terphenyl	2.00		2.000		100	23.5	156				

NOTES:
S - Outlying spike recovery observed (low bias). Samples will be qualified with a *.

Sample ID **LCSD-21591** SampType: **LCSD** Units: **µg/L** Prep Date: **8/14/2018** RunNo: **45519**
Client ID: **LCSS02** Batch ID: **21591** Analysis Date: **8/16/2018** SeqNo: **880788**

Analyte	Result	RL	SPK value	SPK Ref Val	%REC	LowLimit	HighLimit	RPD Ref Val	%RPD	RPDLimit	Qual
Phenol	1.59	2.00	4.000	0	39.9	20	86.2	0		30	
2-Chlorophenol	2.06	1.00	4.000	0	51.4	25	112	2.432	16.8	30	
1,3-Dichlorobenzene	2.19	1.00	4.000	0	54.8	25	108	2.672	19.7	30	
1,4-Dichlorobenzene	2.23	1.00	4.000	0	55.7	25	110	2.675	18.2	30	
1,2-Dichlorobenzene	2.27	1.00	4.000	0	56.7	25	109	2.752	19.4	30	
Benzyl alcohol	1.44	1.00	4.000	0	35.9	20	96.5	1.636	13.0	30	
Bis(2-chloroethyl) ether	2.09	2.00	4.000	0	52.3	25	111	2.393	13.4	30	
2-Methylphenol (o-cresol)	1.88	1.00	4.000	0	46.9	25	101	2.022	7.52	30	
Hexachloroethane	1.78	1.00	4.000	0	44.5	25	109	2.337	27.0	30	
N-Nitrosodi-n-propylamine	2.53	1.00	4.000	0	63.3	25	122	2.743	7.97	30	
Nitrobenzene	2.45	2.00	4.000	0	61.2	25	110	2.739	11.2	30	

Work Order: 1808113
CLIENT: Widener & Associates
Project: POT Rd. Interchange

QC SUMMARY REPORT

SVOC (SW8270) with TCLP Extraction (EPA 1311)

Sample ID **LCSD-21591** SampType: **LCSD** Units: **µg/L** Prep Date: **8/14/2018** RunNo: **45519**
Client ID: **LCSS02** Batch ID: **21591** Analysis Date: **8/16/2018** SeqNo: **880788**

Analyte	Result	RL	SPK value	SPK Ref Val	%REC	LowLimit	HighLimit	RPD Ref Val	%RPD	RPDLimit	Qual
Isophorone	2.73	1.00	4.000	0	68.2	25	126	2.998	9.45	30	
3&4-Methylphenol (m, p-cresol)	0.893	1.00	4.000	0	22.3	25	113	0		30	S
2-Nitrophenol	2.73	2.00	4.000	0	68.2	25	126	3.075	12.0	30	
2,4-Dimethylphenol	2.39	1.00	4.000	0	59.8	25	124	2.607	8.54	30	
Bis(2-chloroethoxy)methane	2.55	1.00	4.000	0	63.6	25	121	2.849	11.3	30	
2,4-Dichlorophenol	2.93	2.00	4.000	0	73.2	29.1	110	3.257	10.7	30	
1,2,4-Trichlorobenzene	2.57	1.00	4.000	0	64.3	25	113	3.040	16.6	30	
Naphthalene	2.91	0.500	4.000	0	72.7	25	115	3.172	8.69	30	
4-Chloroaniline	3.11	5.00	4.000	0	77.7	25	136	0		30	
Hexachlorobutadiene	2.48	1.00	4.000	0	61.9	25	111	3.022	19.9	30	
4-Chloro-3-methylphenol	2.41	5.00	4.000	0	60.1	32.3	122	0		30	
2-Methylnaphthalene	3.25	0.500	4.000	0	81.3	25	119	3.566	9.21	30	
1-Methylnaphthalene	3.12	0.500	4.000	0	77.9	25	117	3.438	9.82	30	
Hexachlorocyclopentadiene	2.01	1.00	4.000	0	50.3	25	125	2.493	21.4	30	
2,4,6-Trichlorophenol	3.78	2.00	4.000	0	94.5	25	133	3.957	4.53	30	
2,4,5-Trichlorophenol	3.68	2.00	4.000	0	91.9	25	125	3.711	0.950	30	
2-Chloronaphthalene	3.26	1.00	4.000	0	81.5	25	121	3.527	7.84	30	
2-Nitroaniline	3.41	5.00	4.000	0	85.2	25	121	0		30	
Acenaphthene	3.50	0.500	4.000	0	87.4	25	120	3.638	4.00	30	
Dimethylphthalate	4.10	1.00	4.000	0	102	25	133	3.966	3.28	30	
2,6-Dinitrotoluene	3.95	1.00	4.000	0	98.8	25	131	3.883	1.79	30	
Acenaphthylene	3.65	0.500	4.000	0	91.2	25	128	3.742	2.60	30	
2,4-Dinitrophenol	1.13	2.00	4.000	0	28.2	39.2	124	0		30	S
Dibenzofuran	3.57	1.00	4.000	0	89.3	25	121	3.719	4.06	30	
2,4-Dinitrotoluene	4.30	1.00	4.000	0	107	25	132	4.072	5.42	30	
4-Nitrophenol	3.31	5.00	4.000	0	82.8	20	106	0		30	
Fluorene	3.63	0.500	4.000	0	90.8	25	127	3.792	4.29	30	
4-Chlorophenyl phenyl ether	3.66	1.00	4.000	0	91.5	25	124	3.883	5.88	30	
Diethylphthalate	3.95	1.00	4.000	0	98.8	31.3	142	3.887	1.61	30	
4,6-Dinitro-2-methylphenol	1.09	5.00	4.000	0	27.2	25	139	0		30	
4-Bromophenyl phenyl ether	4.07	1.00	4.000	0	102	25	130	3.921	3.76	30	

Work Order: 1808113
CLIENT: Widener & Associates
Project: POT Rd. Interchange

QC SUMMARY REPORT

SVOC (SW8270) with TCLP Extraction (EPA 1311)

Sample ID **LCSD-21591** SampType: **LCSD** Units: **µg/L** Prep Date: **8/14/2018** RunNo: **45519**
Client ID: **LCSS02** Batch ID: **21591** Analysis Date: **8/16/2018** SeqNo: **880788**

Analyte	Result	RL	SPK value	SPK Ref Val	%REC	LowLimit	HighLimit	RPD Ref Val	%RPD	RPDLimit	Qual
Hexachlorobenzene	3.87	1.00	4.000	0	96.8	29	120	3.821	1.30	30	
Pentachlorophenol	2.73	2.00	4.000	0	68.3	20	137	1.792	41.5	30	
Phenanthrene	3.88	0.500	4.000	0	97.1	34	125	3.711	4.53	30	
Anthracene	3.66	0.500	4.000	0	91.6	27.7	134	3.380	8.08	30	
Carbazole	4.36	5.00	4.000	0	109	27.9	150	0		30	
Di-n-butyl phthalate	4.35	1.00	4.000	0	109	49.9	124	3.763	14.4	30	
Fluoranthene	4.20	0.500	4.000	0	105	34.8	143	3.730	11.9	30	
Pyrene	4.28	0.500	4.000	0	107	35.5	140	3.765	12.9	30	
Benzyl Butylphthalate	4.32	1.00	4.000	0	108	51.4	144	3.723	14.9	30	
bis(2-Ethylhexyl)adipate	3.50	1.00	4.000	0	87.5	40.1	152	2.774	23.1	30	
Benz(a)anthracene	4.18	0.500	4.000	0	104	27.2	132	3.620	14.3	30	
Chrysene	4.22	0.500	4.000	0	105	39.5	123	3.634	14.8	30	
Bis(2-ethylhexyl) phthalate	3.56	1.00	4.000	0	89.1	37.6	141	2.852	22.2	30	
Di-n-octyl phthalate	3.57	1.00	4.000	0	89.3	39.1	143	2.913	20.3	30	
Benzo(b)fluoranthene	4.39	0.500	4.000	0	110	37.8	123	3.623	19.1	30	
Benzo(k)fluoranthene	3.60	0.500	4.000	0	89.9	25	144	3.369	6.52	30	
Benzo(a)pyrene	3.75	0.500	4.000	0	93.8	24.9	125	3.231	14.9	30	
Indeno(1,2,3-cd)pyrene	3.63	0.500	4.000	0	90.7	25	127	3.045	17.5	30	
Dibenz(a,h)anthracene	3.72	0.500	4.000	0	93.0	25	132	3.158	16.3	30	
Benzo(g,h,i)perylene	3.48	0.500	4.000	0	86.9	25	133	2.925	17.2	30	
Surr: 2,4,6-Tribromophenol	4.66		4.000		117	18	139		0		
Surr: 2-Fluorobiphenyl	1.53		2.000		76.5	35	136		0		
Surr: Nitrobenzene-d5	1.15		2.000		57.7	34.7	136		0		
Surr: Phenol-d6	0.959		4.000		24.0	10	72.6		0		
Surr: p-Terphenyl	2.03		2.000		102	23.5	156		0		

NOTES:
S - Outlying spike recovery observed (low bias). Samples will be qualified with a *.

Work Order: 1808113
CLIENT: Widener & Associates
Project: POT Rd. Interchange

QC SUMMARY REPORT

Gasoline by NWTPH-Gx

Sample ID	**LCS-21567**	SampType: **LCS**		Units: **mg/Kg**		Prep Date: **8/10/2018**		RunNo: **45377**			
Client ID:	**LCSS**	Batch ID: **21567**				Analysis Date: **8/11/2018**		SeqNo: **877772**			
Analyte	Result	RL	SPK value	SPK Ref Val	%REC	LowLimit	HighLimit	RPD Ref Val	%RPD	RPDLimit	Qual
Gasoline	23.0	5.00	25.00	0	92.0	65	135				
Surr: Toluene-d8	1.25		1.250		99.9	65	135				
Surr: 4-Bromofluorobenzene	1.28		1.250		102	65	135				

Sample ID	**MB-21567**	SampType: **MBLK**		Units: **mg/Kg**		Prep Date: **8/10/2018**		RunNo: **45377**			
Client ID:	**MBLKS**	Batch ID: **21567**				Analysis Date: **8/11/2018**		SeqNo: **877773**			
Analyte	Result	RL	SPK value	SPK Ref Val	%REC	LowLimit	HighLimit	RPD Ref Val	%RPD	RPDLimit	Qual
Gasoline	ND	5.00									
Surr: Toluene-d8	1.24		1.250		99.2	65	135				
Surr: 4-Bromofluorobenzene	1.26		1.250		101	65	135				

Sample ID	**1808092-001BDUP**	SampType: **DUP**		Units: **mg/Kg-dry**		Prep Date: **8/10/2018**		RunNo: **45377**			
Client ID:	**BATCH**	Batch ID: **21567**				Analysis Date: **8/11/2018**		SeqNo: **877757**			
Analyte	Result	RL	SPK value	SPK Ref Val	%REC	LowLimit	HighLimit	RPD Ref Val	%RPD	RPDLimit	Qual
Gasoline	ND	3.67						0		30	
Surr: Toluene-d8	0.911		0.9187		99.1	65	135		0		
Surr: 4-Bromofluorobenzene	0.939		0.9187		102	65	135		0		

Sample ID	**1808092-003BDUP**	SampType: **DUP**		Units: **mg/Kg-dry**		Prep Date: **8/10/2018**		RunNo: **45377**			
Client ID:	**BATCH**	Batch ID: **21567**				Analysis Date: **8/11/2018**		SeqNo: **877759**			
Analyte	Result	RL	SPK value	SPK Ref Val	%REC	LowLimit	HighLimit	RPD Ref Val	%RPD	RPDLimit	Qual
Gasoline	ND	2.98						0		30	
Surr: Toluene-d8	0.732		0.7448		98.2	65	135		0		
Surr: 4-Bromofluorobenzene	0.743		0.7448		99.8	65	135		0		

Work Order: 1808113
CLIENT: Widener & Associates
Project: POT Rd. Interchange

QC SUMMARY REPORT

Gasoline by NWTPH-Gx

Sample ID	**1808113-002BMS**	SampType: **MS**		Units: **mg/Kg-dry**	Prep Date: **8/10/2018**		RunNo: **45377**			
Client ID:	**ED #2**	Batch ID: **21567**			Analysis Date: **8/11/2018**		SeqNo: **877762**			
Analyte	Result	RL	SPK value	SPK Ref Val	%REC	LowLimit	HighLimit	RPD Ref Val	%RPD	RPDLimit	Qual
Gasoline	42.9	6.40	32.00	0	134	65	135				
Surr: Toluene-d8	1.58		1.600		98.5	65	135				
Surr: 4-Bromofluorobenzene	1.60		1.600		100	65	135				

Sample ID	**1808113-002BMSD**	SampType: **MSD**		Units: **mg/Kg-dry**	Prep Date: **8/10/2018**		RunNo: **45377**			
Client ID:	**ED #2**	Batch ID: **21567**			Analysis Date: **8/11/2018**		SeqNo: **877763**			
Analyte	Result	RL	SPK value	SPK Ref Val	%REC	LowLimit	HighLimit	RPD Ref Val	%RPD	RPDLimit	Qual
Gasoline	32.6	6.40	32.00	0	102	65	135	42.88	27.1	30	
Surr: Toluene-d8	1.57		1.600		98.3	65	135		0		
Surr: 4-Bromofluorobenzene	1.60		1.600		100	65	135		0		

Work Order: 1808113
CLIENT: Widener & Associates
Project: POT Rd. Interchange

QC SUMMARY REPORT

Volatile Organic Compounds by EPA Method 8260C

Sample ID **LCS-21567** SampType: **LCS** Units: **mg/Kg** Prep Date: **8/10/2018** RunNo: **45382**
Client ID: **LCSS** Batch ID: **21567** Analysis Date: **8/11/2018** SeqNo: **877870**

Analyte	Result	RL	SPK value	SPK Ref Val	%REC	LowLimit	HighLimit	RPD Ref Val	%RPD	RPDLimit	Qual
Dichlorodifluoromethane (CFC-12)	1.03	0.0200	1.000	0	103	14.3	167				
Chloromethane	0.936	0.0500	1.000	0	93.6	32	156				
Vinyl chloride	1.13	0.0250	1.000	0	113	43.4	151				
Bromomethane	1.87	0.0500	1.000	0	187	35	155				S
Trichlorofluoromethane (CFC-11)	2.00	0.0200	1.000	0	200	33.8	156				S
Chloroethane	1.78	0.0500	1.000	0	178	33.1	147				S
1,1-Dichloroethene	1.33	0.0200	1.000	0	133	30.9	145				
Methylene chloride	1.26	0.0200	1.000	0	126	46.3	140				
trans-1,2-Dichloroethene	1.31	0.0200	1.000	0	131	68	130				S
1,1-Dichloroethane	1.22	0.0200	1.000	0	122	61.9	137				
2,2-Dichloropropane	1.06	0.100	1.000	0	106	35.5	186				
cis-1,2-Dichloroethene	1.11	0.0200	1.000	0	111	71.3	135				
Chloroform	1.13	0.0200	1.000	0	113	69	145				
1,1,1-Trichloroethane (TCA)	1.13	0.0250	1.000	0	113	69	132				
1,1-Dichloropropene	1.14	0.0200	1.000	0	114	72.7	131				
Carbon tetrachloride	1.06	0.0250	1.000	0	106	63.4	137				
1,2-Dichloroethane (EDC)	1.15	0.0200	1.000	0	115	50.9	162				
Trichloroethene (TCE)	1.09	0.0200	1.000	0	109	65.5	137				
1,2-Dichloropropane	1.09	0.0200	1.000	0	109	63.2	142				
Bromodichloromethane	1.16	0.0200	1.000	0	116	53.4	131				
Dibromomethane	1.16	0.0200	1.000	0	116	60.1	146				
cis-1,3-Dichloropropene	1.11	0.0200	1.000	0	111	59.1	143				
trans-1,3-Dichloropropylene	1.05	0.0200	1.000	0	105	49.2	149				
1,1,2-Trichloroethane	1.15	0.0200	1.000	0	115	56.9	147				
1,3-Dichloropropane	1.16	0.0250	1.000	0	116	56.1	153				
Tetrachloroethene (PCE)	1.26	0.0250	1.000	0	126	52.7	150				
Dibromochloromethane	1.12	0.0250	1.000	0	112	70.6	144				
1,2-Dibromoethane (EDB)	1.14	0.00500	1.000	0	114	50.5	154				
Chlorobenzene	1.04	0.0250	1.000	0	104	84.9	125				
1,1,1,2-Tetrachloroethane	1.04	0.0250	1.000	0	104	65.9	141				
Bromoform	1.01	0.0500	1.000	0	101	44.3	130				

Work Order: 1808113
CLIENT: Widener & Associates
Project: POT Rd. Interchange

QC SUMMARY REPORT

Volatile Organic Compounds by EPA Method 8260C

Sample ID **LCS-21567** SampType: **LCS** Units: **mg/Kg** Prep Date: **8/10/2018** RunNo: **45382**
Client ID: **LCSS** Batch ID: **21567** Analysis Date: **8/11/2018** SeqNo: **877870**

Analyte	Result	RL	SPK value	SPK Ref Val	%REC	LowLimit	HighLimit	RPD Ref Val	%RPD	RPDLimit	Qual
1,1,2,2-Tetrachloroethane	0.859	0.0200	1.000	0	85.9	44.8	165				
Bromobenzene	0.983	0.0200	1.000	0	98.3	49.2	144				
2-Chlorotoluene	1.02	0.0250	1.000	0	102	76.7	129				
4-Chlorotoluene	1.03	0.0250	1.000	0	103	77.5	125				
1,2,3-Trichloropropane	0.839	0.0250	1.000	0	83.9	67.9	136				
1,2,4-Trichlorobenzene	1.02	0.0250	1.000	0	102	65.5	150				
1,3-Dichlorobenzene	1.09	0.0200	1.000	0	109	48.6	144				
1,4-Dichlorobenzene	1.09	0.0200	1.000	0	109	72.6	126				
1,2-Dichlorobenzene	1.04	0.0200	1.000	0	104	72.8	126				
1,2-Dibromo-3-chloropropane	0.879	0.500	1.000	0	87.9	40.2	155				
Hexachloro-1,3-butadiene	1.04	0.0500	1.000	0	104	42	151				
1,2,3-Trichlorobenzene	0.989	0.0200	1.000	0	98.9	64.5	149				
Surr: Dibromofluoromethane	1.36		1.250		109	56.5	129				
Surr: Toluene-d8	1.34		1.250		107	64.5	151				
Surr: 1-Bromo-4-fluorobenzene	1.27		1.250		101	54.8	168				

NOTES:
S - Outlying spike recovery observed (high bias). Samples are non-detect for this analyte; no further action required.

Sample ID **MB-21567** SampType: **MBLK** Units: **mg/Kg** Prep Date: **8/10/2018** RunNo: **45382**
Client ID: **MBLKS** Batch ID: **21567** Analysis Date: **8/11/2018** SeqNo: **877871**

Analyte	Result	RL	SPK value	SPK Ref Val	%REC	LowLimit	HighLimit	RPD Ref Val	%RPD	RPDLimit	Qual
Dichlorodifluoromethane (CFC-12)	ND	0.0200									
Chloromethane	ND	0.0500									
Vinyl chloride	ND	0.0250									
Bromomethane	ND	0.0500									
Trichlorofluoromethane (CFC-11)	ND	0.0200									
Chloroethane	ND	0.0500									
1,1-Dichloroethene	ND	0.0200									
Methylene chloride	ND	0.0200									
trans-1,2-Dichloroethene	ND	0.0200									

Work Order: 1808113
CLIENT: Widener & Associates
Project: POT Rd. Interchange

QC SUMMARY REPORT

Volatile Organic Compounds by EPA Method 8260C

Sample ID	**MB-21567**	SampType:	**MBLK**	Units:	**mg/Kg**	Prep Date:	**8/10/2018**	RunNo:	**45382**
Client ID:	**MBLKS**	Batch ID:	**21567**			Analysis Date:	**8/11/2018**	SeqNo:	**877871**

Analyte	Result	RL	SPK value	SPK Ref Val	%REC	LowLimit	HighLimit	RPD Ref Val	%RPD	RPDLimit	Qual
1,1-Dichloroethane	ND	0.0200									
2,2-Dichloropropane	ND	0.100									
cis-1,2-Dichloroethene	ND	0.0200									
Chloroform	ND	0.0200									
1,1,1-Trichloroethane (TCA)	ND	0.0250									
1,1-Dichloropropene	ND	0.0200									
Carbon tetrachloride	ND	0.0250									
1,2-Dichloroethane (EDC)	ND	0.0200									
Trichloroethene (TCE)	ND	0.0200									
1,2-Dichloropropane	ND	0.0200									
Bromodichloromethane	ND	0.0200									
Dibromomethane	ND	0.0200									
cis-1,3-Dichloropropene	ND	0.0200									
trans-1,3-Dichloropropylene	ND	0.0200									
1,1,2-Trichloroethane	ND	0.0200									
1,3-Dichloropropane	ND	0.0250									
Tetrachloroethene (PCE)	ND	0.0250									
Dibromochloromethane	ND	0.0250									
1,2-Dibromoethane (EDB)	ND	0.00500									
Chlorobenzene	ND	0.0250									
1,1,1,2-Tetrachloroethane	ND	0.0250									
Bromoform	ND	0.0500									
1,1,2,2-Tetrachloroethane	ND	0.0200									
Bromobenzene	ND	0.0200									
2-Chlorotoluene	ND	0.0250									
4-Chlorotoluene	ND	0.0250									
1,2,3-Trichloropropane	ND	0.0250									
1,2,4-Trichlorobenzene	ND	0.0250									
1,3-Dichlorobenzene	ND	0.0200									
1,4-Dichlorobenzene	ND	0.0200									
1,2-Dichlorobenzene	ND	0.0200									

Work Order: 1808113
CLIENT: Widener & Associates
Project: POT Rd. Interchange

QC SUMMARY REPORT

Volatile Organic Compounds by EPA Method 8260C

Sample ID **MB-21567** SampType: **MBLK** Units: **mg/Kg** Prep Date: **8/10/2018** RunNo: **45382**
Client ID: **MBLKS** Batch ID: **21567** Analysis Date: **8/11/2018** SeqNo: **877871**

Analyte	Result	RL	SPK value	SPK Ref Val	%REC	LowLimit	HighLimit	RPD Ref Val	%RPD	RPDLimit	Qual
1,2-Dibromo-3-chloropropane	ND	0.500									
Hexachloro-1,3-butadiene	ND	0.0500									
1,2,3-Trichlorobenzene	ND	0.0200									
Surr: Dibromofluoromethane	1.24		1.250		99.1	56.5	129				
Surr: Toluene-d8	1.33		1.250		106	64.5	151				
Surr: 1-Bromo-4-fluorobenzene	1.25		1.250		100	54.8	168				

Sample ID **1808092-001BDUP** SampType: **DUP** Units: **mg/Kg-dry** Prep Date: **8/10/2018** RunNo: **45382**
Client ID: **BATCH** Batch ID: **21567** Analysis Date: **8/11/2018** SeqNo: **877853**

Analyte	Result	RL	SPK value	SPK Ref Val	%REC	LowLimit	HighLimit	RPD Ref Val	%RPD	RPDLimit	Qual
Dichlorodifluoromethane (CFC-12)	ND	0.0147						0		30	
Chloromethane	ND	0.0367						0		30	
Vinyl chloride	ND	0.0184						0		30	
Bromomethane	ND	0.0367						0		30	
Trichlorofluoromethane (CFC-11)	ND	0.0147						0		30	
Chloroethane	ND	0.0367						0		30	
1,1-Dichloroethene	ND	0.0147						0		30	
Methylene chloride	ND	0.0147						0		30	
trans-1,2-Dichloroethene	ND	0.0147						0		30	
1,1-Dichloroethane	ND	0.0147						0		30	
2,2-Dichloropropane	ND	0.0735						0		30	Q
cis-1,2-Dichloroethene	ND	0.0147						0		30	
Chloroform	ND	0.0147						0		30	
1,1,1-Trichloroethane (TCA)	ND	0.0184						0		30	
1,1-Dichloropropene	ND	0.0147						0		30	
Carbon tetrachloride	ND	0.0184						0		30	
1,2-Dichloroethane (EDC)	ND	0.0147						0		30	
Trichloroethene (TCE)	ND	0.0147						0		30	
1,2-Dichloropropane	ND	0.0147						0		30	

Work Order: 1808113
CLIENT: Widener & Associates
Project: POT Rd. Interchange

QC SUMMARY REPORT

Volatile Organic Compounds by EPA Method 8260C

Sample ID **1808092-001BDUP** SampType: **DUP** Units: **mg/Kg-dry** Prep Date: **8/10/2018** RunNo: **45382**
Client ID: **BATCH** Batch ID: **21567** Analysis Date: **8/11/2018** SeqNo: **877853**

Analyte	Result	RL	SPK value	SPK Ref Val	%REC	LowLimit	HighLimit	RPD Ref Val	%RPD	RPDLimit	Qual
Bromodichloromethane	ND	0.0147						0		30	
Dibromomethane	ND	0.0147						0		30	
cis-1,3-Dichloropropene	ND	0.0147						0		30	
trans-1,3-Dichloropropylene	ND	0.0147						0		30	
1,1,2-Trichloroethane	ND	0.0147						0		30	
1,3-Dichloropropane	ND	0.0184						0		30	
Tetrachloroethene (PCE)	ND	0.0184						0		30	
Dibromochloromethane	ND	0.0184						0		30	
1,2-Dibromoethane (EDB)	ND	0.00367						0		30	
Chlorobenzene	ND	0.0184						0		30	
1,1,1,2-Tetrachloroethane	ND	0.0184						0		30	
Bromoform	ND	0.0367						0		30	
1,1,2,2-Tetrachloroethane	ND	0.0147						0		30	
Bromobenzene	ND	0.0147						0		30	
2-Chlorotoluene	ND	0.0184						0		30	
4-Chlorotoluene	ND	0.0184						0		30	
1,2,3-Trichloropropane	ND	0.0184						0		30	
1,2,4-Trichlorobenzene	ND	0.0184						0		30	
1,3-Dichlorobenzene	ND	0.0147						0		30	
1,4-Dichlorobenzene	ND	0.0147						0		30	
1,2-Dichlorobenzene	ND	0.0147						0		30	
1,2-Dibromo-3-chloropropane	ND	0.367						0		30	
Hexachloro-1,3-butadiene	ND	0.0367						0		30	
1,2,3-Trichlorobenzene	ND	0.0147						0		30	
Surr: Dibromofluoromethane	0.911		0.9187		99.1	56.5	129		0		
Surr: Toluene-d8	0.984		0.9187		107	64.5	151		0		
Surr: 1-Bromo-4-fluorobenzene	0.930		0.9187		101	54.8	168		0		

NOTES:
Q - Indicates an analyte with a continuing calibration that does not meet established acceptance criteria (<20%RSD, <20% Drift)

Work Order: 1808113
CLIENT: Widener & Associates
Project: POT Rd. Interchange

QC SUMMARY REPORT

Volatile Organic Compounds by EPA Method 8260C

Sample ID **1808092-003BDUP** SampType: **DUP** Units: **mg/Kg-dry** Prep Date: **8/10/2018** RunNo: **45382**
Client ID: **BATCH** Batch ID: **21567** Analysis Date: **8/11/2018** SeqNo: **877856**

Analyte	Result	RL	SPK value	SPK Ref Val	%REC	LowLimit	HighLimit	RPD Ref Val	%RPD	RPDLimit	Qual
Dichlorodifluoromethane (CFC-12)	ND	0.0119						0		30	
Chloromethane	ND	0.0298						0		30	
Vinyl chloride	ND	0.0149						0		30	
Bromomethane	ND	0.0298						0		30	
Trichlorofluoromethane (CFC-11)	ND	0.0119						0		30	
Chloroethane	ND	0.0298						0		30	
1,1-Dichloroethene	ND	0.0119						0		30	
Methylene chloride	ND	0.0119						0		30	
trans-1,2-Dichloroethene	ND	0.0119						0		30	
1,1-Dichloroethane	ND	0.0119						0		30	
2,2-Dichloropropane	ND	0.0596						0		30	Q
cis-1,2-Dichloroethene	ND	0.0119						0		30	
Chloroform	ND	0.0119						0		30	
1,1,1-Trichloroethane (TCA)	ND	0.0149						0		30	
1,1-Dichloropropene	ND	0.0119						0		30	
Carbon tetrachloride	ND	0.0149						0		30	
1,2-Dichloroethane (EDC)	ND	0.0119						0		30	
Trichloroethene (TCE)	ND	0.0119						0		30	
1,2-Dichloropropane	ND	0.0119						0		30	
Bromodichloromethane	ND	0.0119						0		30	
Dibromomethane	ND	0.0119						0		30	
cis-1,3-Dichloropropene	ND	0.0119						0		30	
trans-1,3-Dichloropropylene	ND	0.0119						0		30	
1,1,2-Trichloroethane	ND	0.0119						0		30	
1,3-Dichloropropane	ND	0.0149						0		30	
Tetrachloroethene (PCE)	ND	0.0149						0		30	
Dibromochloromethane	ND	0.0149						0		30	
1,2-Dibromoethane (EDB)	ND	0.00298						0		30	
Chlorobenzene	ND	0.0149						0		30	
1,1,1,2-Tetrachloroethane	ND	0.0149						0		30	
Bromoform	ND	0.0298						0		30	

Work Order: 1808113
CLIENT: Widener & Associates
Project: POT Rd. Interchange

QC SUMMARY REPORT

Volatile Organic Compounds by EPA Method 8260C

Sample ID **1808092-003BDUP** SampType: **DUP** Units: **mg/Kg-dry** Prep Date: **8/10/2018** RunNo: **45382**
Client ID: **BATCH** Batch ID: **21567** Analysis Date: **8/11/2018** SeqNo: **877856**

Analyte	Result	RL	SPK value	SPK Ref Val	%REC	LowLimit	HighLimit	RPD Ref Val	%RPD	RPDLimit	Qual
1,1,2,2-Tetrachloroethane	ND	0.0119						0		30	
Bromobenzene	ND	0.0119						0		30	
2-Chlorotoluene	ND	0.0149						0		30	
4-Chlorotoluene	ND	0.0149						0		30	
1,2,3-Trichloropropane	ND	0.0149						0		30	
1,2,4-Trichlorobenzene	ND	0.0149						0		30	
1,3-Dichlorobenzene	ND	0.0119						0		30	
1,4-Dichlorobenzene	ND	0.0119						0		30	
1,2-Dichlorobenzene	ND	0.0119						0		30	
1,2-Dibromo-3-chloropropane	ND	0.298						0		30	
Hexachloro-1,3-butadiene	ND	0.0298						0		30	
1,2,3-Trichlorobenzene	ND	0.0119						0		30	
Surr: Dibromofluoromethane	0.745		0.7448		100	56.5	129		0		
Surr: Toluene-d8	0.801		0.7448		108	64.5	151		0		
Surr: 1-Bromo-4-fluorobenzene	0.735		0.7448		98.6	54.8	168		0		

NOTES:
Q - Indicates an analyte with a continuing calibration that does not meet established acceptance criteria (<20%RSD, <20% Drift)

Sample ID **1808113-001BMS** SampType: **MS** Units: **mg/Kg-dry** Prep Date: **8/10/2018** RunNo: **45382**
Client ID: **ED #1** Batch ID: **21567** Analysis Date: **8/11/2018** SeqNo: **877859**

Analyte	Result	RL	SPK value	SPK Ref Val	%REC	LowLimit	HighLimit	RPD Ref Val	%RPD	RPDLimit	Qual
Dichlorodifluoromethane (CFC-12)	1.36	0.0243	1.214	0	112	43.5	121				
Chloromethane	1.12	0.0607	1.214	0	92.4	45	130				
Vinyl chloride	1.32	0.0304	1.214	0	108	43.6	150				
Bromomethane	1.54	0.0607	1.214	0	127	21.3	120				S
Trichlorofluoromethane (CFC-11)	1.61	0.0243	1.214	0	132	35	131				S
Chloroethane	1.57	0.0607	1.214	0	129	31.9	123				S
1,1-Dichloroethene	1.42	0.0243	1.214	0	117	47.3	147				
Methylene chloride	1.28	0.0243	1.214	0	105	54.7	142				
trans-1,2-Dichloroethene	1.29	0.0243	1.214	0	106	52	136				

Work Order: 1808113
CLIENT: Widener & Associates
Project: POT Rd. Interchange

QC SUMMARY REPORT

Volatile Organic Compounds by EPA Method 8260C

Sample ID **1808113-001BMS** SampType: **MS** Units: **mg/Kg-dry** Prep Date: **8/10/2018** RunNo: **45382**
Client ID: **ED #1** Batch ID: **21567** Analysis Date: **8/11/2018** SeqNo: **877859**

Analyte	Result	RL	SPK value	SPK Ref Val	%REC	LowLimit	HighLimit	RPD Ref Val	%RPD	RPDLimit	Qual
1,1-Dichloroethane	1.20	0.0243	1.214	0	99.0	51.8	141				
2,2-Dichloropropane	0.801	0.121	1.214	0	66.0	36	123				
cis-1,2-Dichloroethene	1.23	0.0243	1.214	0	101	58.6	136				
Chloroform	1.25	0.0243	1.214	0	103	53.2	129				
1,1,1-Trichloroethane (TCA)	1.31	0.0304	1.214	0	108	58.3	145				
1,1-Dichloropropene	1.30	0.0243	1.214	0	107	55.1	138				
Carbon tetrachloride	1.26	0.0304	1.214	0	104	53.3	144				
1,2-Dichloroethane (EDC)	1.21	0.0243	1.214	0	99.2	51.3	139				
Trichloroethene (TCE)	1.26	0.0243	1.214	0	104	61.6	147				
1,2-Dichloropropane	1.23	0.0243	1.214	0	102	59	136				
Bromodichloromethane	1.20	0.0243	1.214	0	98.7	50.7	141				
Dibromomethane	1.24	0.0243	1.214	0	102	50.6	137				
cis-1,3-Dichloropropene	1.07	0.0243	1.214	0	88.5	50.4	138				
trans-1,3-Dichloropropylene	1.04	0.0243	1.214	0	85.3	44.1	147				
1,1,2-Trichloroethane	1.18	0.0243	1.214	0	97.4	51.6	137				
1,3-Dichloropropane	1.20	0.0304	1.214	0	98.5	53.1	134				
Tetrachloroethene (PCE)	1.29	0.0304	1.214	0	106	35.6	158				
Dibromochloromethane	1.16	0.0304	1.214	0	95.8	55.3	140				
1,2-Dibromoethane (EDB)	1.19	0.00607	1.214	0	98.4	50.4	136				
Chlorobenzene	1.23	0.0304	1.214	0	101	60	133				
1,1,1,2-Tetrachloroethane	1.20	0.0304	1.214	0	98.8	53.1	142				
Bromoform	1.19	0.0607	1.214	0	97.9	57.9	130				
1,1,2,2-Tetrachloroethane	1.05	0.0243	1.214	0	86.4	51.9	131				
Bromobenzene	1.18	0.0243	1.214	0	97.4	54.2	140				
2-Chlorotoluene	1.21	0.0304	1.214	0	99.6	51.6	136				
4-Chlorotoluene	1.20	0.0304	1.214	0	99.1	50.1	139				
1,2,3-Trichloropropane	0.975	0.0304	1.214	0	80.3	50.5	131				
1,2,4-Trichlorobenzene	1.13	0.0304	1.214	0	93.4	50.8	130				
1,3-Dichlorobenzene	1.23	0.0243	1.214	0	102	52.6	131				
1,4-Dichlorobenzene	1.23	0.0243	1.214	0	102	52.9	129				
1,2-Dichlorobenzene	1.22	0.0243	1.214	0	100	55.8	129				

Work Order: 1808113
CLIENT: Widener & Associates
Project: POT Rd. Interchange

QC SUMMARY REPORT

Volatile Organic Compounds by EPA Method 8260C

Sample ID **1808113-001BMS** SampType: **MS** Units: **mg/Kg-dry** Prep Date: **8/10/2018** RunNo: **45382**
Client ID: **ED #1** Batch ID: **21567** Analysis Date: **8/11/2018** SeqNo: **877859**

Analyte	Result	RL	SPK value	SPK Ref Val	%REC	LowLimit	HighLimit	RPD Ref Val	%RPD	RPDLimit	Qual
1,2-Dibromo-3-chloropropane	0.992	0.607	1.214	0	81.7	40.5	131				
Hexachloro-1,3-butadiene	1.19	0.0607	1.214	0	98.0	40.6	158				
1,2,3-Trichlorobenzene	1.11	0.0243	1.214	0	91.4	54.4	124				
Surr: Dibromofluoromethane	1.58		1.518		104	56.5	129				
Surr: Toluene-d8	1.38		1.518		90.8	64.5	151				
Surr: 1-Bromo-4-fluorobenzene	1.51		1.518		99.7	54.8	168				

NOTES:
S - Outlying spike recovery(ies) observed.

Sample ID **1808113-001BMSD** SampType: **MSD** Units: **mg/Kg-dry** Prep Date: **8/10/2018** RunNo: **45382**
Client ID: **ED #1** Batch ID: **21567** Analysis Date: **8/11/2018** SeqNo: **877860**

Analyte	Result	RL	SPK value	SPK Ref Val	%REC	LowLimit	HighLimit	RPD Ref Val	%RPD	RPDLimit	Qual
Dichlorodifluoromethane (CFC-12)	1.35	0.0243	1.214	0	111	43.5	121	1.358	0.614	30	
Chloromethane	1.19	0.0607	1.214	0	98.1	45	130	1.123	5.98	30	
Vinyl chloride	1.32	0.0304	1.214	0	109	43.6	150	1.316	0.399	30	
Bromomethane	1.64	0.0607	1.214	0	135	21.3	120	1.542	6.35	30	S
Trichlorofluoromethane (CFC-11)	1.70	0.0243	1.214	0	140	35	131	1.608	5.40	30	S
Chloroethane	1.61	0.0607	1.214	0	133	31.9	123	1.566	3.00	30	S
1,1-Dichloroethene	1.46	0.0243	1.214	0	120	47.3	147	1.417	2.71	30	
Methylene chloride	1.29	0.0243	1.214	0	107	54.7	142	1.276	1.42	30	
trans-1,2-Dichloroethene	1.31	0.0243	1.214	0	108	52	136	1.292	1.60	30	
1,1-Dichloroethane	1.26	0.0243	1.214	0	103	51.8	141	1.202	4.38	30	
2,2-Dichloropropane	0.806	0.121	1.214	0	66.3	36	123	0.8014	0.531	30	
cis-1,2-Dichloroethene	1.22	0.0243	1.214	0	101	58.6	136	1.231	0.716	30	
Chloroform	1.24	0.0243	1.214	0	102	53.2	129	1.247	0.913	30	
1,1,1-Trichloroethane (TCA)	1.33	0.0304	1.214	0	109	58.3	145	1.307	1.63	30	
1,1-Dichloropropene	1.27	0.0243	1.214	0	105	55.1	138	1.301	2.36	30	
Carbon tetrachloride	1.33	0.0304	1.214	0	109	53.3	144	1.264	4.68	30	
1,2-Dichloroethane (EDC)	1.19	0.0243	1.214	0	98.0	51.3	139	1.205	1.25	30	
Trichloroethene (TCE)	1.26	0.0243	1.214	0	104	61.6	147	1.264	0.438	30	

Work Order: 1808113
CLIENT: Widener & Associates
Project: POT Rd. Interchange

QC SUMMARY REPORT

Volatile Organic Compounds by EPA Method 8260C

Sample ID **1808113-001BMSD** SampType: **MSD** Units: **mg/Kg-dry** Prep Date: **8/10/2018** RunNo: **45382**
Client ID: **ED #1** Batch ID: **21567** Analysis Date: **8/11/2018** SeqNo: **877860**

Analyte	Result	RL	SPK value	SPK Ref Val	%REC	LowLimit	HighLimit	RPD Ref Val	%RPD	RPDLimit	Qual
1,2-Dichloropropane	1.18	0.0243	1.214	0	97.0	59	136	1.234	4.65	30	
Bromodichloromethane	1.23	0.0243	1.214	0	101	50.7	141	1.199	2.54	30	
Dibromomethane	1.22	0.0243	1.214	0	101	50.6	137	1.239	1.24	30	
cis-1,3-Dichloropropene	1.10	0.0243	1.214	0	90.4	50.4	138	1.075	2.14	30	
trans-1,3-Dichloropropylene	1.06	0.0243	1.214	0	86.9	44.1	147	1.036	1.87	30	
1,1,2-Trichloroethane	1.17	0.0243	1.214	0	96.6	51.6	137	1.183	0.906	30	
1,3-Dichloropropane	1.18	0.0304	1.214	0	97.4	53.1	134	1.196	1.09	30	
Tetrachloroethene (PCE)	1.27	0.0304	1.214	0	105	35.6	158	1.286	1.32	30	
Dibromochloromethane	1.17	0.0304	1.214	0	96.7	55.3	140	1.163	0.916	30	
1,2-Dibromoethane (EDB)	1.18	0.00607	1.214	0	96.9	50.4	136	1.194	1.49	30	
Chlorobenzene	1.24	0.0304	1.214	0	102	60	133	1.228	1.24	30	
1,1,1,2-Tetrachloroethane	1.25	0.0304	1.214	0	103	53.1	142	1.199	3.89	30	
Bromoform	1.24	0.0607	1.214	0	102	57.9	130	1.189	3.85	30	
1,1,2,2-Tetrachloroethane	1.06	0.0243	1.214	0	87.5	51.9	131	1.050	1.27	30	
Bromobenzene	1.16	0.0243	1.214	0	95.8	54.2	140	1.183	1.69	30	
2-Chlorotoluene	1.23	0.0304	1.214	0	101	51.6	136	1.209	1.52	30	
4-Chlorotoluene	1.22	0.0304	1.214	0	100	50.1	139	1.203	1.24	30	
1,2,3-Trichloropropane	0.998	0.0304	1.214	0	82.2	50.5	131	0.9751	2.35	30	
1,2,4-Trichlorobenzene	1.19	0.0304	1.214	0	98.2	50.8	130	1.135	5.00	30	
1,3-Dichlorobenzene	1.28	0.0243	1.214	0	105	52.6	131	1.234	3.30	30	
1,4-Dichlorobenzene	1.27	0.0243	1.214	0	105	52.9	129	1.233	3.32	30	
1,2-Dichlorobenzene	1.25	0.0243	1.214	0	103	55.8	129	1.216	2.71	30	
1,2-Dibromo-3-chloropropane	1.07	0.607	1.214	0	88.0	40.5	131	0.9919	7.41	30	
Hexachloro-1,3-butadiene	1.22	0.0607	1.214	0	101	40.6	158	1.190	2.81	30	
1,2,3-Trichlorobenzene	1.17	0.0243	1.214	0	96.7	54.4	124	1.110	5.70	30	
Surr: Dibromofluoromethane	1.57		1.518		104	56.5	129		0		
Surr: Toluene-d8	1.34		1.518		88.6	64.5	151		0		
Surr: 1-Bromo-4-fluorobenzene	1.52		1.518		100	54.8	168		0		

NOTES:
S - Outlying spike recovery(ies) observed.

Work Order: 1808113
CLIENT: Widener & Associates
Project: POT Rd. Interchange

QC SUMMARY REPORT

Volatile Organic Compounds by SW8260/TCLP ZHE

Sample ID **LCS-21628** SampType: **LCS** Units: **µg/L** Prep Date: **8/16/2018** RunNo: **45518**
Client ID: **LCSW** Batch ID: **21628** Analysis Date: **8/16/2018** SeqNo: **880355**

Analyte	Result	RL	SPK value	SPK Ref Val	%REC	LowLimit	HighLimit	RPD Ref Val	%RPD	RPDLimit	Qual
Dichlorodifluoromethane (CFC-12)	26.2	1.00	20.00	0	131	20.7	172				
Chloromethane	23.5	2.00	20.00	0	118	21.1	162				
Vinyl chloride	21.6	0.200	20.00	0	108	61	129				
Bromomethane	30.5	1.00	20.00	0	153	56	181				
Trichlorofluoromethane (CFC-11)	21.7	1.00	20.00	0	109	44.7	177				
Chloroethane	21.8	1.00	20.00	0	109	62.6	135				
1,1-Dichloroethylene	21.8	1.00	20.00	0	109	62.3	136				
Methylene chloride	22.4	1.00	20.00	0	112	59.9	132				
trans-1,2-Dichloroethene	21.8	1.00	20.00	0	109	70	130				
Methyl tert-butyl ether (MTBE)	21.5	1.00	20.00	0	107	70	130				
1,1-Dichloroethane	21.7	1.00	20.00	0	108	70	130				
2,2-Dichloropropane	29.0	2.00	20.00	0	145	56.2	150				
cis-1,2-Dichloroethene	22.0	1.00	20.00	0	110	70	130				
Chloroform	22.2	1.00	20.00	0	111	70	130				
1,1,1-Trichloroethane (TCA)	21.0	1.00	20.00	0	105	70	130				
1,1-Dichloropropene	21.7	1.00	20.00	0	108	70	130				
Carbon tetrachloride	20.0	1.00	20.00	0	100	70	130				
1,2-Dichloroethane (EDC)	22.5	1.00	20.00	0	112	70	130				
Benzene	23.1	1.00	20.00	0	115	73.9	125				
Trichloroethene (TCE)	21.7	0.500	20.00	0	109	59.7	125				
1,2-Dichloropropane	21.6	1.00	20.00	0	108	70	130				
Bromodichloromethane	20.9	1.00	20.00	0	105	70	130				
Dibromomethane	22.1	1.00	20.00	0	110	70	130				
cis-1,3-Dichloropropene	22.9	1.00	20.00	0	114	70	130				
Toluene	22.6	1.00	20.00	0	113	73	126				
trans-1,3-Dichloropropene	23.1	1.00	20.00	0	115	70	130				
1,1,2-Trichloroethane	22.3	1.00	20.00	0	112	70	130				
1,3-Dichloropropane	22.4	1.00	20.00	0	112	70	130				
Tetrachloroethene (PCE)	21.6	1.00	20.00	0	108	50	116				
Dibromochloromethane	20.3	1.00	20.00	0	102	70	130				
1,2-Dibromoethane (EDB)	22.3	0.250	20.00	0	111	70	130				

Work Order: 1808113
CLIENT: Widener & Associates
Project: POT Rd. Interchange

QC SUMMARY REPORT

Volatile Organic Compounds by SW8260/TCLP ZHE

Sample ID **LCS-21628** SampType: **LCS** Units: **µg/L** Prep Date: **8/16/2018** RunNo: **45518**
Client ID: **LCSW** Batch ID: **21628** Analysis Date: **8/16/2018** SeqNo: **880355**

Analyte	Result	RL	SPK value	SPK Ref Val	%REC	LowLimit	HighLimit	RPD Ref Val	%RPD	RPDLimit	Qual
Chlorobenzene	21.7	1.00	20.00	0	109	75.1	121				
1,1,1,2-Tetrachloroethane	20.6	1.00	20.00	0	103	70	130				
Ethylbenzene	21.8	1.00	20.00	0	109	70	130				
m,p-Xylene	43.9	1.00	40.00	0	110	70	130				
o-Xylene	22.2	1.00	20.00	0	111	70	130				
Styrene	22.0	1.00	20.00	0	110	70	130				
Isopropylbenzene	21.4	1.00	20.00	0	107	70	130				
Bromoform	17.9	2.00	20.00	0	89.5	70	130				
1,1,2,2-Tetrachloroethane	21.5	1.00	20.00	0	107	70	130				
n-Propylbenzene	21.9	1.00	20.00	0	110	70	130				
Bromobenzene	21.4	1.00	20.00	0	107	70	130				
1,3,5-Trimethylbenzene	21.9	1.00	20.00	0	110	70	130				
2-Chlorotoluene	20.9	1.00	20.00	0	104	70	130				
4-Chlorotoluene	22.5	1.00	20.00	0	113	70	130				
tert-Butylbenzene	22.0	1.00	20.00	0	110	70	130				
1,2,3-Trichloropropane	21.5	1.00	20.00	0	108	70	130				
1,2,4-Trichlorobenzene	21.1	2.00	20.00	0	105	70	130				
sec-Butylbenzene	22.1	1.00	20.00	0	111	70	130				
4-Isopropyltoluene	22.0	1.00	20.00	0	110	70	130				
1,3-Dichlorobenzene	23.0	1.00	20.00	0	115	70	130				
1,4-Dichlorobenzene	22.2	1.00	20.00	0	111	70	130				
n-Butylbenzene	21.9	1.00	20.00	0	109	70	130				
1,2-Dichlorobenzene	21.5	1.00	20.00	0	108	70	130				
1,2-Dibromo-3-chloropropane	16.3	1.00	20.00	0	81.7	70	130				
1,2,4-Trimethylbenzene	22.2	1.00	20.00	0	111	70	130				
Hexachloro-1,3-butadiene	20.7	4.00	20.00	0	104	70	130				
Naphthalene	20.2	1.00	20.00	0	101	70	130				
1,2,3-Trichlorobenzene	21.0	4.00	20.00	0	105	70	130				
Surr: Dibromofluoromethane	26.1		25.00		104	33.3	161				
Surr: Toluene-d8	25.9		25.00		104	67.3	147				
Surr: 4-Bromofluorobenzene	24.8		25.00		99.0	59.3	164				

Work Order: 1808113
CLIENT: Widener & Associates
Project: POT Rd. Interchange

QC SUMMARY REPORT

Volatile Organic Compounds by SW8260/TCLP ZHE

Sample ID **LCS-21628**	SampType: **LCS**			Units: **µg/L**		Prep Date: **8/16/2018**			RunNo: **45518**		
Client ID: **LCSW**	Batch ID: **21628**					Analysis Date: **8/16/2018**			SeqNo: **880355**		
Analyte	Result	RL	SPK value	SPK Ref Val	%REC	LowLimit	HighLimit	RPD Ref Val	%RPD	RPDLimit	Qual

Sample ID **MB-21628**	SampType: **MBLK**			Units: **µg/L**		Prep Date: **8/16/2018**			RunNo: **45518**		
Client ID: **MBLKW**	Batch ID: **21628**					Analysis Date: **8/16/2018**			SeqNo: **880359**		
Analyte	Result	RL	SPK value	SPK Ref Val	%REC	LowLimit	HighLimit	RPD Ref Val	%RPD	RPDLimit	Qual
Dichlorodifluoromethane (CFC-12)	ND	1.00									
Chloromethane	ND	2.00									
Vinyl chloride	ND	0.200									Q
Bromomethane	ND	1.00									
Trichlorofluoromethane (CFC-11)	ND	1.00									Q
Chloroethane	ND	1.00									
1,1-Dichloroethylene	ND	1.00									
Methylene chloride	ND	1.00									
trans-1,2-Dichloroethene	ND	1.00									
Methyl tert-butyl ether (MTBE)	ND	1.00									
1,1-Dichloroethane	ND	1.00									
2,2-Dichloropropane	ND	2.00									Q
cis-1,2-Dichloroethene	ND	1.00									
Chloroform	ND	1.00									
1,1,1-Trichloroethane (TCA)	ND	1.00									
1,1-Dichloropropene	ND	1.00									
Carbon tetrachloride	ND	1.00									Q
1,2-Dichloroethane (EDC)	ND	1.00									
Benzene	ND	1.00									
Trichloroethene (TCE)	ND	0.500									
1,2-Dichloropropane	ND	1.00									
Bromodichloromethane	ND	1.00									
Dibromomethane	ND	1.00									
cis-1,3-Dichloropropene	ND	1.00									
Toluene	ND	1.00									

Work Order: 1808113
CLIENT: Widener & Associates
Project: POT Rd. Interchange

QC SUMMARY REPORT

Volatile Organic Compounds by SW8260/TCLP ZHE

Sample ID **MB-21628**	SampType: **MBLK**	Units: **µg/L**	Prep Date: **8/16/2018**	RunNo: **45518**
Client ID: **MBLKW**	Batch ID: **21628**		Analysis Date: **8/16/2018**	SeqNo: **880359**

Analyte	Result	RL	SPK value	SPK Ref Val	%REC	LowLimit	HighLimit	RPD Ref Val	%RPD	RPDLimit	Qual
trans-1,3-Dichloropropene	ND	1.00									
1,1,2-Trichloroethane	ND	1.00									
1,3-Dichloropropane	ND	1.00									
Tetrachloroethene (PCE)	ND	1.00									
Dibromochloromethane	ND	1.00									
1,2-Dibromoethane (EDB)	ND	0.250									
Chlorobenzene	ND	1.00									
1,1,1,2-Tetrachloroethane	ND	1.00									
Ethylbenzene	ND	1.00									
m,p-Xylene	ND	1.00									
o-Xylene	ND	1.00									
Styrene	ND	1.00									
Isopropylbenzene	ND	1.00									
Bromoform	ND	2.00									Q
1,1,2,2-Tetrachloroethane	ND	1.00									
n-Propylbenzene	ND	1.00									
Bromobenzene	ND	1.00									
1,3,5-Trimethylbenzene	ND	1.00									
2-Chlorotoluene	ND	1.00									
4-Chlorotoluene	ND	1.00									
tert-Butylbenzene	ND	1.00									
1,2,3-Trichloropropane	ND	1.00									
1,2,4-Trichlorobenzene	ND	2.00									
sec-Butylbenzene	ND	1.00									Q
4-Isopropyltoluene	ND	1.00									
1,3-Dichlorobenzene	ND	1.00									
1,4-Dichlorobenzene	ND	1.00									
n-Butylbenzene	ND	1.00									
1,2-Dichlorobenzene	ND	1.00									
1,2-Dibromo-3-chloropropane	ND	1.00									Q
1,2,4-Trimethylbenzene	ND	1.00									

Work Order: 1808113
CLIENT: Widener & Associates
Project: POT Rd. Interchange

QC SUMMARY REPORT

Volatile Organic Compounds by SW8260/TCLP ZHE

Sample ID **MB-21628** SampType: **MBLK** Units: **µg/L** Prep Date: **8/16/2018** RunNo: **45518**
Client ID: **MBLKW** Batch ID: **21628** Analysis Date: **8/16/2018** SeqNo: **880359**

Analyte	Result	RL	SPK value	SPK Ref Val	%REC	LowLimit	HighLimit	RPD Ref Val	%RPD	RPDLimit	Qual
Hexachloro-1,3-butadiene	ND	4.00									
Naphthalene	ND	1.00									
1,2,3-Trichlorobenzene	ND	4.00									
Surr: Dibromofluoromethane	23.7		25.00		94.8	33.3	161				
Surr: Toluene-d8	25.3		25.00		101	67.3	147				
Surr: 4-Bromofluorobenzene	24.1		25.00		96.4	59.3	164				

NOTES:
Q - Indicates an analyte with a continuing calibration that does not meet established acceptance criteria (<20%RSD, <20% Drift)

Sample ID **1808194-001ADUP** SampType: **DUP** Units: **µg/L** Prep Date: **8/16/2018** RunNo: **45518**
Client ID: **BATCH** Batch ID: **21628** Analysis Date: **8/16/2018** SeqNo: **880347**

Analyte	Result	RL	SPK value	SPK Ref Val	%REC	LowLimit	HighLimit	RPD Ref Val	%RPD	RPDLimit	Qual
Dichlorodifluoromethane (CFC-12)	ND	1.00						0		30	
Chloromethane	ND	2.00						0		30	
Vinyl chloride	ND	0.200						0		30	Q
Bromomethane	ND	1.00						0		30	
Trichlorofluoromethane (CFC-11)	ND	1.00						0		30	Q
Chloroethane	ND	1.00						0		30	
1,1-Dichloroethylene	ND	1.00						0		30	
Methylene chloride	ND	1.00						0		30	
trans-1,2-Dichloroethene	ND	1.00						0		30	
Methyl tert-butyl ether (MTBE)	ND	1.00						0		30	
1,1-Dichloroethane	ND	1.00						0		30	
2,2-Dichloropropane	ND	2.00						0		30	Q
cis-1,2-Dichloroethene	ND	1.00						0		30	
Chloroform	ND	1.00						0		30	
1,1,1-Trichloroethane (TCA)	ND	1.00						0		30	
1,1-Dichloropropene	ND	1.00						0		30	
Carbon tetrachloride	ND	1.00						0		30	Q
1,2-Dichloroethane (EDC)	ND	1.00						0		30	

Work Order: 1808113
CLIENT: Widener & Associates
Project: POT Rd. Interchange

QC SUMMARY REPORT

Volatile Organic Compounds by SW8260/TCLP ZHE

Sample ID **1808194-001ADUP** SampType: **DUP** Units: **µg/L** Prep Date: **8/16/2018** RunNo: **45518**
Client ID: **BATCH** Batch ID: **21628** Analysis Date: **8/16/2018** SeqNo: **880347**

Analyte	Result	RL	SPK value	SPK Ref Val	%REC	LowLimit	HighLimit	RPD Ref Val	%RPD	RPDLimit	Qual
Benzene	ND	1.00						0		30	
Trichloroethene (TCE)	ND	0.500						0		30	
1,2-Dichloropropane	ND	1.00						0		30	
Bromodichloromethane	ND	1.00						0		30	
Dibromomethane	ND	1.00						0		30	
cis-1,3-Dichloropropene	ND	1.00						0		30	
Toluene	ND	1.00						0		30	
trans-1,3-Dichloropropene	ND	1.00						0		30	
1,1,2-Trichloroethane	ND	1.00						0		30	
1,3-Dichloropropane	ND	1.00						0		30	
Tetrachloroethene (PCE)	ND	1.00						0		30	
Dibromochloromethane	ND	1.00						0		30	
1,2-Dibromoethane (EDB)	ND	0.250						0		30	
Chlorobenzene	ND	1.00						0		30	
1,1,1,2-Tetrachloroethane	ND	1.00						0		30	
Ethylbenzene	ND	1.00						0		30	
m,p-Xylene	ND	1.00						0		30	
o-Xylene	ND	1.00						0		30	
Styrene	ND	1.00						0		30	
Isopropylbenzene	ND	1.00						0		30	
Bromoform	ND	2.00						0		30	Q
1,1,2,2-Tetrachloroethane	ND	1.00						0		30	
n-Propylbenzene	ND	1.00						0		30	
Bromobenzene	ND	1.00						0		30	
1,3,5-Trimethylbenzene	ND	1.00						0		30	
2-Chlorotoluene	ND	1.00						0		30	
4-Chlorotoluene	ND	1.00						0		30	
tert-Butylbenzene	ND	1.00						0		30	
1,2,3-Trichloropropane	ND	1.00						0		30	
1,2,4-Trichlorobenzene	ND	2.00						0		30	
sec-Butylbenzene	ND	1.00						0		30	Q

Work Order: 1808113
CLIENT: Widener & Associates
Project: POT Rd. Interchange

QC SUMMARY REPORT

Volatile Organic Compounds by SW8260/TCLP ZHE

Sample ID **1808194-001ADUP** SampType: **DUP** Units: **µg/L** Prep Date: **8/16/2018** RunNo: **45518**
Client ID: **BATCH** Batch ID: **21628** Analysis Date: **8/16/2018** SeqNo: **880347**

Analyte	Result	RL	SPK value	SPK Ref Val	%REC	LowLimit	HighLimit	RPD Ref Val	%RPD	RPDLimit	Qual
4-Isopropyltoluene	ND	1.00						0		30	
1,3-Dichlorobenzene	ND	1.00						0		30	
1,4-Dichlorobenzene	ND	1.00						0		30	
n-Butylbenzene	ND	1.00						0		30	
1,2-Dichlorobenzene	ND	1.00						0		30	
1,2-Dibromo-3-chloropropane	ND	1.00						0		30	Q
1,2,4-Trimethylbenzene	ND	1.00						0		30	
Hexachloro-1,3-butadiene	ND	4.00						0		30	
Naphthalene	ND	1.00						0		30	
1,2,3-Trichlorobenzene	ND	4.00						0		30	
Surr: Dibromofluoromethane	23.3		25.00		93.2	33.3	161		0		
Surr: Toluene-d8	25.4		25.00		101	67.3	147		0		
Surr: 4-Bromofluorobenzene	22.1		25.00		88.3	59.3	164		0		

NOTES:
Q - Indicates an analyte with a continuing calibration that does not meet established acceptance criteria (<20%RSD, <20% Drift)

Sample ID **1808196-002ADUP** SampType: **DUP** Units: **µg/L** Prep Date: **8/16/2018** RunNo: **45518**
Client ID: **BATCH** Batch ID: **21628** Analysis Date: **8/16/2018** SeqNo: **880351**

Analyte	Result	RL	SPK value	SPK Ref Val	%REC	LowLimit	HighLimit	RPD Ref Val	%RPD	RPDLimit	Qual
Dichlorodifluoromethane (CFC-12)	ND	1.00						0		30	
Chloromethane	ND	2.00						0		30	
Vinyl chloride	ND	0.200						0		30	Q
Bromomethane	ND	1.00						0		30	
Trichlorofluoromethane (CFC-11)	ND	1.00						0		30	Q
Chloroethane	ND	1.00						0		30	
1,1-Dichloroethylene	ND	1.00						0		30	
Methylene chloride	ND	1.00						0		30	
trans-1,2-Dichloroethene	ND	1.00						0		30	
Methyl tert-butyl ether (MTBE)	ND	1.00						0		30	
1,1-Dichloroethane	ND	1.00						0		30	

Work Order: 1808113
CLIENT: Widener & Associates
Project: POT Rd. Interchange

QC SUMMARY REPORT

Volatile Organic Compounds by SW8260/TCLP ZHE

Sample ID **1808196-002ADUP** SampType: **DUP** Units: **µg/L** Prep Date: **8/16/2018** RunNo: **45518**
Client ID: **BATCH** Batch ID: **21628** Analysis Date: **8/16/2018** SeqNo: **880351**

Analyte	Result	RL	SPK value	SPK Ref Val	%REC	LowLimit	HighLimit	RPD Ref Val	%RPD	RPDLimit	Qual
2,2-Dichloropropane	ND	2.00						0		30	Q
cis-1,2-Dichloroethene	ND	1.00						0		30	
Chloroform	ND	1.00						0		30	
1,1,1-Trichloroethane (TCA)	ND	1.00						0		30	
1,1-Dichloropropene	ND	1.00						0		30	
Carbon tetrachloride	ND	1.00						0		30	Q
1,2-Dichloroethane (EDC)	ND	1.00						0		30	
Benzene	ND	1.00						0		30	
Trichloroethene (TCE)	ND	0.500						0		30	
1,2-Dichloropropane	ND	1.00						0		30	
Bromodichloromethane	ND	1.00						0		30	
Dibromomethane	ND	1.00						0		30	
cis-1,3-Dichloropropene	ND	1.00						0		30	
Toluene	ND	1.00						0		30	
trans-1,3-Dichloropropene	ND	1.00						0		30	
1,1,2-Trichloroethane	ND	1.00						0		30	
1,3-Dichloropropane	ND	1.00						0		30	
Tetrachloroethene (PCE)	ND	1.00						0		30	
Dibromochloromethane	ND	1.00						0		30	
1,2-Dibromoethane (EDB)	ND	0.250						0		30	
Chlorobenzene	ND	1.00						0		30	
1,1,1,2-Tetrachloroethane	ND	1.00						0		30	
Ethylbenzene	ND	1.00						0		30	
m,p-Xylene	ND	1.00						0		30	
o-Xylene	ND	1.00						0		30	
Styrene	ND	1.00						0		30	
Isopropylbenzene	ND	1.00						0		30	
Bromoform	ND	2.00						0		30	Q
1,1,2,2-Tetrachloroethane	ND	1.00						0		30	
n-Propylbenzene	ND	1.00						0		30	
Bromobenzene	ND	1.00						0		30	

Work Order: 1808113
CLIENT: Widener & Associates
Project: POT Rd. Interchange

QC SUMMARY REPORT

Volatile Organic Compounds by SW8260/TCLP ZHE

Sample ID **1808196-002ADUP** SampType: **DUP** Units: **µg/L** Prep Date: **8/16/2018** RunNo: **45518**
Client ID: **BATCH** Batch ID: **21628** Analysis Date: **8/16/2018** SeqNo: **880351**

Analyte	Result	RL	SPK value	SPK Ref Val	%REC	LowLimit	HighLimit	RPD Ref Val	%RPD	RPDLimit	Qual
1,3,5-Trimethylbenzene	ND	1.00						0		30	
2-Chlorotoluene	ND	1.00						0		30	
4-Chlorotoluene	ND	1.00						0		30	
tert-Butylbenzene	ND	1.00						0		30	
1,2,3-Trichloropropane	ND	1.00						0		30	
1,2,4-Trichlorobenzene	ND	2.00						0		30	
sec-Butylbenzene	ND	1.00						0		30	Q
4-Isopropyltoluene	ND	1.00						0		30	
1,3-Dichlorobenzene	ND	1.00						0		30	
1,4-Dichlorobenzene	ND	1.00						0		30	
n-Butylbenzene	ND	1.00						0		30	
1,2-Dichlorobenzene	ND	1.00						0		30	
1,2-Dibromo-3-chloropropane	ND	1.00						0		30	Q
1,2,4-Trimethylbenzene	ND	1.00						0		30	
Hexachloro-1,3-butadiene	ND	4.00						0		30	
Naphthalene	ND	1.00						0		30	
1,2,3-Trichlorobenzene	ND	4.00						0		30	
Surr: Dibromofluoromethane	23.4		25.00		93.4	33.3	161		0		
Surr: Toluene-d8	25.2		25.00		101	67.3	147		0		
Surr: 4-Bromofluorobenzene	23.7		25.00		94.8	59.3	164		0		

NOTES:
Q - Indicates an analyte with a continuing calibration that does not meet established acceptance criteria (<20%RSD, <20% Drift)

Sample ID **1808194-001AMS** SampType: **MS** Units: **µg/L** Prep Date: **8/16/2018** RunNo: **45518**
Client ID: **BATCH** Batch ID: **21628** Analysis Date: **8/16/2018** SeqNo: **880348**

Analyte	Result	RL	SPK value	SPK Ref Val	%REC	LowLimit	HighLimit	RPD Ref Val	%RPD	RPDLimit	Qual
Dichlorodifluoromethane (CFC-12)	23.8	1.00	20.00	0	119	13.6	198				
Chloromethane	24.1	2.00	20.00	0	121	25.1	188				
Vinyl chloride	23.4	0.200	20.00	0	117	70	130				
Bromomethane	34.0	1.00	20.00	0	170	70	130				S

Work Order: 1808113
CLIENT: Widener & Associates
Project: POT Rd. Interchange

QC SUMMARY REPORT

Volatile Organic Compounds by SW8260/TCLP ZHE

Sample ID **1808194-001AMS** SampType: **MS** Units: **µg/L** Prep Date: **8/16/2018** RunNo: **45518**
Client ID: **BATCH** Batch ID: **21628** Analysis Date: **8/16/2018** SeqNo: **880348**

Analyte	Result	RL	SPK value	SPK Ref Val	%REC	LowLimit	HighLimit	RPD Ref Val	%RPD	RPDLimit	Qual
Trichlorofluoromethane (CFC-11)	22.4	1.00	20.00	0	112	70	130				
Chloroethane	23.6	1.00	20.00	0	118	70	130				
1,1-Dichloroethylene	23.2	1.00	20.00	0	116	71.4	135				
Methylene chloride	23.3	1.00	20.00	0	116	70	130				
trans-1,2-Dichloroethene	23.2	1.00	20.00	0	116	70	130				
Methyl tert-butyl ether (MTBE)	21.2	1.00	20.00	0	106	70	130				
1,1-Dichloroethane	22.9	1.00	20.00	0	114	70	130				
2,2-Dichloropropane	23.3	2.00	20.00	0	117	70	130				
cis-1,2-Dichloroethene	23.2	1.00	20.00	0	116	70	130				
Chloroform	23.4	1.00	20.00	0	117	70	130				
1,1,1-Trichloroethane (TCA)	23.2	1.00	20.00	0	116	70	130				
1,1-Dichloropropene	23.2	1.00	20.00	0	116	70	130				
Carbon tetrachloride	22.2	1.00	20.00	0	111	70	130				
1,2-Dichloroethane (EDC)	23.1	1.00	20.00	0	115	70	130				
Benzene	23.4	1.00	20.00	0	117	75.7	125				
Trichloroethene (TCE)	23.6	0.500	20.00	0	118	80.7	122				
1,2-Dichloropropane	22.6	1.00	20.00	0	113	70	130				
Bromodichloromethane	22.2	1.00	20.00	0	111	70	130				
Dibromomethane	22.3	1.00	20.00	0	112	70	130				
cis-1,3-Dichloropropene	21.3	1.00	20.00	0	106	70	130				
Toluene	24.0	1.00	20.00	0	120	75.3	125				
trans-1,3-Dichloropropene	19.3	1.00	20.00	0	96.3	70	130				
1,1,2-Trichloroethane	22.8	1.00	20.00	0	114	70	130				
1,3-Dichloropropane	22.7	1.00	20.00	0	114	70	130				
Tetrachloroethene (PCE)	23.8	1.00	20.00	0	119	70.1	152				
Dibromochloromethane	20.8	1.00	20.00	0	104	70	130				
1,2-Dibromoethane (EDB)	22.5	0.250	20.00	0	113	70	130				
Chlorobenzene	23.0	1.00	20.00	0	115	75.3	125				
1,1,1,2-Tetrachloroethane	21.8	1.00	20.00	0	109	70	130				
Ethylbenzene	23.2	1.00	20.00	0	116	70	130				
m,p-Xylene	47.0	1.00	40.00	0	118	70	130				

Work Order: 1808113
CLIENT: Widener & Associates
Project: POT Rd. Interchange

QC SUMMARY REPORT

Volatile Organic Compounds by SW8260/TCLP ZHE

Sample ID **1808194-001AMS** SampType: **MS** Units: **µg/L** Prep Date: **8/16/2018** RunNo: **45518**
Client ID: **BATCH** Batch ID: **21628** Analysis Date: **8/16/2018** SeqNo: **880348**

Analyte	Result	RL	SPK value	SPK Ref Val	%REC	LowLimit	HighLimit	RPD Ref Val	%RPD	RPDLimit	Qual
o-Xylene	23.6	1.00	20.00	0	118	70	130				
Styrene	22.1	1.00	20.00	0	111	70	130				
Isopropylbenzene	23.8	1.00	20.00	0	119	70	130				
Bromoform	18.5	2.00	20.00	0	92.4	70	130				
1,1,2,2-Tetrachloroethane	20.5	1.00	20.00	0	103	70	130				
n-Propylbenzene	20.5	1.00	20.00	0	103	70	130				
Bromobenzene	21.6	1.00	20.00	0	108	70	130				
1,3,5-Trimethylbenzene	22.4	1.00	20.00	0	112	70	130				
2-Chlorotoluene	21.7	1.00	20.00	0	108	70	130				
4-Chlorotoluene	22.1	1.00	20.00	0	110	70	130				
tert-Butylbenzene	22.2	1.00	20.00	0	111	70	130				
1,2,3-Trichloropropane	19.0	1.00	20.00	0	94.9	70	130				
1,2,4-Trichlorobenzene	21.9	2.00	20.00	0	110	70	130				
sec-Butylbenzene	22.5	1.00	20.00	0	112	70	130				
4-Isopropyltoluene	22.8	1.00	20.00	0	114	70	130				
1,3-Dichlorobenzene	23.1	1.00	20.00	0	116	70	130				
1,4-Dichlorobenzene	22.6	1.00	20.00	0	113	70	130				
n-Butylbenzene	23.1	1.00	20.00	0	116	70	130				
1,2-Dichlorobenzene	22.5	1.00	20.00	0	113	70	130				
1,2-Dibromo-3-chloropropane	18.1	1.00	20.00	0	90.4	70	130				
1,2,4-Trimethylbenzene	21.8	1.00	20.00	0	109	70	130				
Hexachloro-1,3-butadiene	22.7	4.00	20.00	0	114	70	130				
Naphthalene	20.8	1.00	20.00	0	104	70	130				
1,2,3-Trichlorobenzene	22.2	4.00	20.00	0	111	70	130				
Surr: Dibromofluoromethane	25.6		25.00		102	33.3	161				
Surr: Toluene-d8	25.8		25.00		103	67.3	147				
Surr: 4-Bromofluorobenzene	24.6		25.00		98.2	59.3	164				

NOTES:
S - Outlying spike recovery(ies) observed.

Work Order: 1808113
CLIENT: Widener & Associates
Project: POT Rd. Interchange

QC SUMMARY REPORT

Volatile Organic Compounds by SW8260/TCLP ZHE

Sample ID **1808194-001AMSD** SampType: **MSD** Units: **µg/L** Prep Date: **8/16/2018** RunNo: **45518**
Client ID: **BATCH** Batch ID: **21628** Analysis Date: **8/16/2018** SeqNo: **880349**

Analyte	Result	RL	SPK value	SPK Ref Val	%REC	LowLimit	HighLimit	RPD Ref Val	%RPD	RPDLimit	Qual
Dichlorodifluoromethane (CFC-12)	26.2	1.00	20.00	0	131	13.6	198	23.79	9.82	30	
Chloromethane	24.4	2.00	20.00	0	122	25.1	188	24.14	1.23	30	
Vinyl chloride	24.3	0.200	20.00	0	121	70	130	23.44	3.44	30	
Bromomethane	34.4	1.00	20.00	0	172	70	130	34.05	1.09	30	S
Trichlorofluoromethane (CFC-11)	24.7	1.00	20.00	0	123	70	130	22.38	9.76	30	
Chloroethane	24.7	1.00	20.00	0	124	70	130	23.64	4.50	30	
1,1-Dichloroethylene	23.5	1.00	20.00	0	118	71.4	135	23.21	1.23	30	
Methylene chloride	23.3	1.00	20.00	0	117	70	130	23.27	0.272	30	
trans-1,2-Dichloroethene	23.5	1.00	20.00	0	118	70	130	23.21	1.23	30	
Methyl tert-butyl ether (MTBE)	21.6	1.00	20.00	0	108	70	130	21.17	2.03	30	
1,1-Dichloroethane	23.3	1.00	20.00	0	117	70	130	22.90	1.74	30	
2,2-Dichloropropane	25.2	2.00	20.00	0	126	70	130	23.32	7.72	30	
cis-1,2-Dichloroethene	23.4	1.00	20.00	0	117	70	130	23.15	1.21	30	
Chloroform	23.6	1.00	20.00	0	118	70	130	23.35	1.18	30	
1,1,1-Trichloroethane (TCA)	23.9	1.00	20.00	0	119	70	130	23.19	2.89	30	
1,1-Dichloropropene	24.4	1.00	20.00	0	122	70	130	23.19	5.17	30	
Carbon tetrachloride	23.4	1.00	20.00	0	117	70	130	22.18	5.53	30	
1,2-Dichloroethane (EDC)	23.2	1.00	20.00	0	116	70	130	23.07	0.404	30	
Benzene	23.4	1.00	20.00	0	117	75.7	125	23.36	0.294	30	
Trichloroethene (TCE)	23.8	0.500	20.00	0	119	80.7	122	23.64	0.529	30	
1,2-Dichloropropane	22.6	1.00	20.00	0	113	70	130	22.60	0.0782	30	
Bromodichloromethane	22.3	1.00	20.00	0	112	70	130	22.19	0.521	30	
Dibromomethane	22.5	1.00	20.00	0	113	70	130	22.34	0.853	30	
cis-1,3-Dichloropropene	22.4	1.00	20.00	0	112	70	130	21.29	5.26	30	
Toluene	23.9	1.00	20.00	0	119	75.3	125	24.05	0.742	30	
trans-1,3-Dichloropropene	21.9	1.00	20.00	0	110	70	130	19.27	12.9	30	
1,1,2-Trichloroethane	23.0	1.00	20.00	0	115	70	130	22.82	0.960	30	
1,3-Dichloropropane	22.7	1.00	20.00	0	114	70	130	22.72	0.0508	30	
Tetrachloroethene (PCE)	23.9	1.00	20.00	0	120	70.1	152	23.77	0.725	30	
Dibromochloromethane	21.1	1.00	20.00	0	105	70	130	20.77	1.39	30	
1,2-Dibromoethane (EDB)	22.6	0.250	20.00	0	113	70	130	22.50	0.580	30	

Work Order: 1808113
CLIENT: Widener & Associates
Project: POT Rd. Interchange

QC SUMMARY REPORT

Volatile Organic Compounds by SW8260/TCLP ZHE

Sample ID **1808194-001AMSD** SampType: **MSD** Units: **µg/L** Prep Date: **8/16/2018** RunNo: **45518**
Client ID: **BATCH** Batch ID: **21628** Analysis Date: **8/16/2018** SeqNo: **880349**

Analyte	Result	RL	SPK value	SPK Ref Val	%REC	LowLimit	HighLimit	RPD Ref Val	%RPD	RPDLimit	Qual
Chlorobenzene	23.3	1.00	20.00	0	117	75.3	125	23.05	1.26	30	
1,1,1,2-Tetrachloroethane	21.9	1.00	20.00	0	109	70	130	21.77	0.402	30	
Ethylbenzene	23.4	1.00	20.00	0	117	70	130	23.23	0.877	30	
m,p-Xylene	47.4	1.00	40.00	0	118	70	130	47.03	0.714	30	
o-Xylene	23.8	1.00	20.00	0	119	70	130	23.55	0.841	30	
Styrene	22.5	1.00	20.00	0	112	70	130	22.12	1.64	30	
Isopropylbenzene	23.9	1.00	20.00	0	120	70	130	23.76	0.759	30	
Bromoform	19.1	2.00	20.00	0	95.7	70	130	18.49	3.48	30	
1,1,2,2-Tetrachloroethane	22.5	1.00	20.00	0	112	70	130	20.51	9.14	30	
n-Propylbenzene	24.3	1.00	20.00	0	121	70	130	20.54	16.7	30	
Bromobenzene	22.4	1.00	20.00	0	112	70	130	21.60	3.49	30	
1,3,5-Trimethylbenzene	23.8	1.00	20.00	0	119	70	130	22.39	6.30	30	
2-Chlorotoluene	23.1	1.00	20.00	0	116	70	130	21.66	6.43	30	
4-Chlorotoluene	23.8	1.00	20.00	0	119	70	130	22.10	7.59	30	
tert-Butylbenzene	24.6	1.00	20.00	0	123	70	130	22.16	10.5	30	
1,2,3-Trichloropropane	21.7	1.00	20.00	0	108	70	130	18.98	13.3	30	
1,2,4-Trichlorobenzene	21.6	2.00	20.00	0	108	70	130	21.91	1.36	30	
sec-Butylbenzene	24.8	1.00	20.00	0	124	70	130	22.48	9.79	30	
4-Isopropyltoluene	24.6	1.00	20.00	0	123	70	130	22.82	7.68	30	
1,3-Dichlorobenzene	24.2	1.00	20.00	0	121	70	130	23.12	4.40	30	
1,4-Dichlorobenzene	23.0	1.00	20.00	0	115	70	130	22.59	1.87	30	
n-Butylbenzene	22.8	1.00	20.00	0	114	70	130	23.15	1.56	30	
1,2-Dichlorobenzene	21.9	1.00	20.00	0	110	70	130	22.52	2.62	30	
1,2-Dibromo-3-chloropropane	17.4	1.00	20.00	0	86.8	70	130	18.08	4.05	30	
1,2,4-Trimethylbenzene	23.4	1.00	20.00	0	117	70	130	21.79	7.18	30	
Hexachloro-1,3-butadiene	22.8	4.00	20.00	0	114	70	130	22.74	0.239	30	
Naphthalene	21.6	1.00	20.00	0	108	70	130	20.78	3.91	30	
1,2,3-Trichlorobenzene	21.8	4.00	20.00	0	109	70	130	22.20	1.64	30	
Surr: Dibromofluoromethane	25.9		25.00		103	33.3	161		0		
Surr: Toluene-d8	25.6		25.00		102	67.3	147		0		
Surr: 4-Bromofluorobenzene	24.3		25.00		97.2	59.3	164		0		

Work Order: 1808113
CLIENT: Widener & Associates
Project: POT Rd. Interchange

QC SUMMARY REPORT

Volatile Organic Compounds by SW8260/TCLP ZHE

Sample ID	**1808194-001AMSD**	SampType:	**MSD**	Units:	**µg/L**	Prep Date:	**8/16/2018**	RunNo:	**45518**		
Client ID:	**BATCH**	Batch ID:	**21628**			Analysis Date:	**8/16/2018**	SeqNo:	**880349**		

Analyte	Result	RL	SPK value	SPK Ref Val	%REC	LowLimit	HighLimit	RPD Ref Val	%RPD	RPDLimit	Qual

NOTES:
S - Outlying spike recovery(ies) observed.

Sample ID	**MB-21584FB**	SampType:	**MBLK**	Units:	**µg/L**	Prep Date:	**8/16/2018**	RunNo:	**45518**		
Client ID:	**MBLKW**	Batch ID:	**21628**			Analysis Date:	**8/17/2018**	SeqNo:	**880358**		

Analyte	Result	RL	SPK value	SPK Ref Val	%REC	LowLimit	HighLimit	RPD Ref Val	%RPD	RPDLimit	Qual
Dichlorodifluoromethane (CFC-12)	ND	1.00									
Chloromethane	ND	2.00									
Vinyl chloride	ND	0.200									Q
Bromomethane	ND	1.00									
Trichlorofluoromethane (CFC-11)	ND	1.00									Q
Chloroethane	5.69	1.00									
1,1-Dichloroethylene	ND	1.00									
Methylene chloride	ND	1.00									
trans-1,2-Dichloroethene	ND	1.00									
Methyl tert-butyl ether (MTBE)	ND	1.00									
1,1-Dichloroethane	8.39	1.00									
2,2-Dichloropropane	ND	2.00									Q
cis-1,2-Dichloroethene	ND	1.00									
Chloroform	ND	1.00									
1,1,1-Trichloroethane (TCA)	107	1.00									E
1,1-Dichloropropene	ND	1.00									
Carbon tetrachloride	ND	1.00									Q
1,2-Dichloroethane (EDC)	ND	1.00									
Benzene	ND	1.00									
Trichloroethene (TCE)	ND	0.500									
1,2-Dichloropropane	ND	1.00									
Bromodichloromethane	ND	1.00									
Dibromomethane	ND	1.00									
cis-1,3-Dichloropropene	ND	1.00									

Work Order: 1808113
CLIENT: Widener & Associates
Project: POT Rd. Interchange

QC SUMMARY REPORT

Volatile Organic Compounds by SW8260/TCLP ZHE

Sample ID **MB-21584FB**	SampType: **MBLK**	Units: **µg/L**	Prep Date: **8/16/2018**	RunNo: **45518**			
Client ID: **MBLKW**	Batch ID: **21628**		Analysis Date: **8/17/2018**	SeqNo: **880358**			

Analyte	Result	RL	SPK value	SPK Ref Val	%REC	LowLimit	HighLimit	RPD Ref Val	%RPD	RPDLimit	Qual
Toluene	5.69	1.00									
trans-1,3-Dichloropropene	ND	1.00									
1,1,2-Trichloroethane	ND	1.00									
1,3-Dichloropropane	ND	1.00									
Tetrachloroethene (PCE)	ND	1.00									
Dibromochloromethane	ND	1.00									
1,2-Dibromoethane (EDB)	ND	0.250									
Chlorobenzene	ND	1.00									
1,1,1,2-Tetrachloroethane	ND	1.00									
Ethylbenzene	1.13	1.00									
m,p-Xylene	11.1	1.00									
o-Xylene	4.52	1.00									
Styrene	ND	1.00									
Isopropylbenzene	ND	1.00									
Bromoform	ND	2.00									
1,1,2,2-Tetrachloroethane	ND	1.00									
n-Propylbenzene	ND	1.00									
Bromobenzene	ND	1.00									
1,3,5-Trimethylbenzene	1.80	1.00									
2-Chlorotoluene	ND	1.00									
4-Chlorotoluene	ND	1.00									
tert-Butylbenzene	ND	1.00									
1,2,3-Trichloropropane	ND	1.00									
1,2,4-Trichlorobenzene	ND	2.00									
sec-Butylbenzene	ND	1.00									Q
4-Isopropyltoluene	ND	1.00									
1,3-Dichlorobenzene	ND	1.00									
1,4-Dichlorobenzene	ND	1.00									
n-Butylbenzene	ND	1.00									
1,2-Dichlorobenzene	ND	1.00									
1,2-Dibromo-3-chloropropane	ND	1.00									

Work Order: 1808113
CLIENT: Widener & Associates
Project: POT Rd. Interchange

QC SUMMARY REPORT

Volatile Organic Compounds by SW8260/TCLP ZHE

Sample ID **MB-21584FB** SampType: **MBLK** Units: **µg/L** Prep Date: **8/16/2018** RunNo: **45518**
Client ID: **MBLKW** Batch ID: **21628** Analysis Date: **8/17/2018** SeqNo: **880358**

Analyte	Result	RL	SPK value	SPK Ref Val	%REC	LowLimit	HighLimit	RPD Ref Val	%RPD	RPDLimit	Qual
1,2,4-Trimethylbenzene	4.80	1.00									
Hexachloro-1,3-butadiene	ND	4.00									
Naphthalene	1.54	1.00									
1,2,3-Trichlorobenzene	ND	4.00									
Surr: Dibromofluoromethane	26.0		25.00		104	33.3	161				
Surr: Toluene-d8	25.8		25.00		103	67.3	147				
Surr: 4-Bromofluorobenzene	24.3		25.00		97.3	59.3	164				

NOTES:
Q - Indicates an analyte with a continuing calibration that does not meet established acceptance criteria (<20%RSD, <20% Drift)
E - Estimated value. The amount exceeds the linear working range of the instrument.

Sample ID **MB-21594FB** SampType: **MBLK** Units: **µg/L** Prep Date: **8/16/2018** RunNo: **45518**
Client ID: **MBLKW** Batch ID: **21628** Analysis Date: **8/17/2018** SeqNo: **880356**

Analyte	Result	RL	SPK value	SPK Ref Val	%REC	LowLimit	HighLimit	RPD Ref Val	%RPD	RPDLimit	Qual
Dichlorodifluoromethane (CFC-12)	ND	1.00									
Chloromethane	ND	2.00									
Vinyl chloride	ND	0.200									Q
Bromomethane	ND	1.00									
Trichlorofluoromethane (CFC-11)	ND	1.00									Q
Chloroethane	3.74	1.00									
1,1-Dichloroethylene	ND	1.00									
Methylene chloride	ND	1.00									
trans-1,2-Dichloroethene	ND	1.00									
Methyl tert-butyl ether (MTBE)	ND	1.00									
1,1-Dichloroethane	5.96	1.00									
2,2-Dichloropropane	ND	2.00									Q
cis-1,2-Dichloroethene	ND	1.00									
Chloroform	ND	1.00									
1,1,1-Trichloroethane (TCA)	60.3	1.00									E
1,1-Dichloropropene	ND	1.00									

Work Order: 1808113
CLIENT: Widener & Associates
Project: POT Rd. Interchange

QC SUMMARY REPORT

Volatile Organic Compounds by SW8260/TCLP ZHE

Sample ID	**MB-21594FB**	SampType:	**MBLK**	Units:	**µg/L**	Prep Date:	**8/16/2018**	RunNo:	**45518**
Client ID:	**MBLKW**	Batch ID:	**21628**			Analysis Date:	**8/17/2018**	SeqNo:	**880356**

Analyte	Result	RL	SPK value	SPK Ref Val	%REC	LowLimit	HighLimit	RPD Ref Val	%RPD	RPDLimit	Qual
Carbon tetrachloride	ND	1.00									Q
1,2-Dichloroethane (EDC)	ND	1.00									
Benzene	ND	1.00									
Trichloroethene (TCE)	ND	0.500									
1,2-Dichloropropane	ND	1.00									
Bromodichloromethane	ND	1.00									
Dibromomethane	ND	1.00									
cis-1,3-Dichloropropene	ND	1.00									
Toluene	3.58	1.00									
trans-1,3-Dichloropropene	ND	1.00									
1,1,2-Trichloroethane	ND	1.00									
1,3-Dichloropropane	ND	1.00									
Tetrachloroethene (PCE)	ND	1.00									
Dibromochloromethane	ND	1.00									
1,2-Dibromoethane (EDB)	ND	0.250									
Chlorobenzene	ND	1.00									
1,1,1,2-Tetrachloroethane	ND	1.00									
Ethylbenzene	ND	1.00									
m,p-Xylene	6.81	1.00									
o-Xylene	2.58	1.00									
Styrene	ND	1.00									
Isopropylbenzene	ND	1.00									
Bromoform	ND	2.00									
1,1,2,2-Tetrachloroethane	ND	1.00									
n-Propylbenzene	ND	1.00									
Bromobenzene	ND	1.00									
1,3,5-Trimethylbenzene	1.17	1.00									
2-Chlorotoluene	ND	1.00									
4-Chlorotoluene	ND	1.00									
tert-Butylbenzene	ND	1.00									
1,2,3-Trichloropropane	ND	1.00									

Work Order: 1808113
CLIENT: Widener & Associates
Project: POT Rd. Interchange

QC SUMMARY REPORT

Volatile Organic Compounds by SW8260/TCLP ZHE

Sample ID	**MB-21594FB**	SampType: **MBLK**		Units: **µg/L**		Prep Date: **8/16/2018**		RunNo: **45518**		
Client ID:	**MBLKW**	Batch ID: **21628**				Analysis Date: **8/17/2018**		SeqNo: **880356**		
Analyte	Result	RL	SPK value	SPK Ref Val	%REC	LowLimit	HighLimit	RPD Ref Val	%RPD	RPDLimit	Qual
1,2,4-Trichlorobenzene	ND	2.00									
sec-Butylbenzene	ND	1.00									Q
4-Isopropyltoluene	ND	1.00									
1,3-Dichlorobenzene	ND	1.00									
1,4-Dichlorobenzene	ND	1.00									
n-Butylbenzene	ND	1.00									
1,2-Dichlorobenzene	ND	1.00									
1,2-Dibromo-3-chloropropane	ND	1.00									
1,2,4-Trimethylbenzene	3.06	1.00									
Hexachloro-1,3-butadiene	ND	4.00									
Naphthalene	ND	1.00									
1,2,3-Trichlorobenzene	ND	4.00									
Surr: Dibromofluoromethane	25.0		25.00		100	33.3	161				
Surr: Toluene-d8	27.0		25.00		108	67.3	147				
Surr: 4-Bromofluorobenzene	24.5		25.00		97.9	59.3	164				

NOTES:
Q - Indicates an analyte with a continuing calibration that does not meet established acceptance criteria (<20%RSD, <20% Drift)
E - Estimated value. The amount exceeds the linear working range of the instrument.

Sample ID	**MB-21617FB**	SampType: **MBLK**		Units: **µg/L**		Prep Date: **8/16/2018**		RunNo: **45518**		
Client ID:	**MBLKW**	Batch ID: **21628**				Analysis Date: **8/17/2018**		SeqNo: **880357**		
Analyte	Result	RL	SPK value	SPK Ref Val	%REC	LowLimit	HighLimit	RPD Ref Val	%RPD	RPDLimit	Qual
Dichlorodifluoromethane (CFC-12)	ND	1.00									
Chloromethane	ND	2.00									
Vinyl chloride	ND	0.200									Q
Bromomethane	ND	1.00									
Trichlorofluoromethane (CFC-11)	ND	1.00									Q
Chloroethane	ND	1.00									
1,1-Dichloroethylene	ND	1.00									
Methylene chloride	ND	1.00									

Work Order: 1808113
CLIENT: Widener & Associates
Project: POT Rd. Interchange

QC SUMMARY REPORT

Volatile Organic Compounds by SW8260/TCLP ZHE

Sample ID **MB-21617FB**	SampType: **MBLK**		Units: **µg/L**	Prep Date: **8/16/2018**		RunNo: **45518**			
Client ID: **MBLKW**	Batch ID: **21628**			Analysis Date: **8/17/2018**		SeqNo: **880357**			
Analyte	Result	RL	SPK value	SPK Ref Val	%REC	LowLimit	HighLimit	RPD Ref Val	%RPD	RPDLimit	Qual
trans-1,2-Dichloroethene	ND	1.00									
Methyl tert-butyl ether (MTBE)	ND	1.00									
1,1-Dichloroethane	ND	1.00									
2,2-Dichloropropane	ND	2.00									Q
cis-1,2-Dichloroethene	ND	1.00									
Chloroform	ND	1.00									
1,1,1-Trichloroethane (TCA)	ND	1.00									
1,1-Dichloropropene	ND	1.00									
Carbon tetrachloride	ND	1.00									Q
1,2-Dichloroethane (EDC)	ND	1.00									
Benzene	ND	1.00									
Trichloroethene (TCE)	ND	0.500									
1,2-Dichloropropane	ND	1.00									
Bromodichloromethane	ND	1.00									
Dibromomethane	ND	1.00									
cis-1,3-Dichloropropene	ND	1.00									
Toluene	ND	1.00									
trans-1,3-Dichloropropene	ND	1.00									
1,1,2-Trichloroethane	ND	1.00									
1,3-Dichloropropane	ND	1.00									
Tetrachloroethene (PCE)	ND	1.00									
Dibromochloromethane	ND	1.00									
1,2-Dibromoethane (EDB)	ND	0.250									
Chlorobenzene	ND	1.00									
1,1,1,2-Tetrachloroethane	ND	1.00									
Ethylbenzene	ND	1.00									
m,p-Xylene	ND	1.00									
o-Xylene	ND	1.00									
Styrene	ND	1.00									
Isopropylbenzene	ND	1.00									
Bromoform	ND	2.00									

Work Order: 1808113
CLIENT: Widener & Associates
Project: POT Rd. Interchange

QC SUMMARY REPORT

Volatile Organic Compounds by SW8260/TCLP ZHE

Sample ID	**MB-21617FB**	SampType: **MBLK**		Units: **µg/L**	Prep Date: **8/16/2018**	RunNo: **45518**
Client ID:	**MBLKW**	Batch ID: **21628**			Analysis Date: **8/17/2018**	SeqNo: **880357**

Analyte	Result	RL	SPK value	SPK Ref Val	%REC	LowLimit	HighLimit	RPD Ref Val	%RPD	RPDLimit	Qual
1,1,2,2-Tetrachloroethane	ND	1.00									
n-Propylbenzene	ND	1.00									
Bromobenzene	ND	1.00									
1,3,5-Trimethylbenzene	ND	1.00									
2-Chlorotoluene	ND	1.00									
4-Chlorotoluene	ND	1.00									
tert-Butylbenzene	ND	1.00									
1,2,3-Trichloropropane	ND	1.00									
1,2,4-Trichlorobenzene	ND	2.00									
sec-Butylbenzene	ND	1.00									Q
4-Isopropyltoluene	ND	1.00									
1,3-Dichlorobenzene	ND	1.00									
1,4-Dichlorobenzene	ND	1.00									
n-Butylbenzene	ND	1.00									
1,2-Dichlorobenzene	ND	1.00									
1,2-Dibromo-3-chloropropane	ND	1.00									
1,2,4-Trimethylbenzene	ND	1.00									
Hexachloro-1,3-butadiene	ND	4.00									
Naphthalene	ND	1.00									
1,2,3-Trichlorobenzene	ND	4.00									
Surr: Dibromofluoromethane	26.0		25.00		104	33.3	161				
Surr: Toluene-d8	26.6		25.00		107	67.3	147				
Surr: 4-Bromofluorobenzene	23.8		25.00		95.1	59.3	164				

NOTES:
Q - Indicates an analyte with a continuing calibration that does not meet established acceptance criteria (<20%RSD, <20% Drift)

Work Order: 1808113
CLIENT: Widener & Associates
Project: POT Rd. Interchange

QC SUMMARY REPORT

Sample Moisture (Percent Moisture)

Sample ID	**1808112-003ADUP**	SampType: **DUP**			Units: **wt%**		Prep Date: **8/10/2018**		RunNo: **45342**	
Client ID:	**BATCH**	Batch ID: **R45342**					Analysis Date: **8/10/2018**		SeqNo: **877132**	
Analyte	Result	RL	SPK value	SPK Ref Val	%REC	LowLimit	HighLimit	RPD Ref Val	%RPD	RPDLimit	Qual
Percent Moisture	12.1	0.500						11.14	7.91	20	

Sample ID	**1808113-004ADUP**	SampType: **DUP**			Units: **wt%**		Prep Date: **8/10/2018**		RunNo: **45342**	
Client ID:	**ED #3.5**	Batch ID: **R45342**					Analysis Date: **8/10/2018**		SeqNo: **877138**	
Analyte	Result	RL	SPK value	SPK Ref Val	%REC	LowLimit	HighLimit	RPD Ref Val	%RPD	RPDLimit	Qual
Percent Moisture	45.0	0.500						34.98	25.0	20	R

Sample Log-In Check List

Client Name:	**WIDENER**	Work Order Number:	**1808113**
Logged by:	**Brianna Barnes**	Date Received:	**8/9/2018 3:31:00 PM**

Chain of Custody

1.	Is Chain of Custody complete?	Yes ☑	No ☐	Not Present ☐	
2.	How was the sample delivered?	Client			

Log In

3.	Coolers are present?	Yes ☑	No ☐	NA ☐	
4.	Shipping container/cooler in good condition?	Yes ☑	No ☐		
5.	Custody Seals present on shipping container/cooler? (Refer to comments for Custody Seals not intact)	Yes ☐	No ☐	Not Required ☑	
6.	Was an attempt made to cool the samples?	Yes ☑	No ☐	NA ☐	
7.	Were all items received at a temperature of >0°C to 10.0°C *	Yes ☐	No ☑	NA ☐	
	Samples received at appropriate temperature.				
8.	Sample(s) in proper container(s)?	Yes ☑	No ☐		
9.	Sufficient sample volume for indicated test(s)?	Yes ☑	No ☐		
10.	Are samples properly preserved?	Yes ☑	No ☐		
11.	Was preservative added to bottles?	Yes ☐	No ☑	NA ☐	
12.	Is there headspace in the VOA vials?	Yes ☐	No ☐	NA ☑	
13.	Did all samples containers arrive in good condition(unbroken)?	Yes ☑	No ☐		
14.	Does paperwork match bottle labels?	Yes ☑	No ☐		
15.	Are matrices correctly identified on Chain of Custody?	Yes ☑	No ☐		
16.	Is it clear what analyses were requested?	Yes ☑	No ☐		
17.	Were all holding times able to be met?	Yes ☑	No ☐		

Special Handling (if applicable)

18.	Was client notified of all discrepancies with this order?	Yes ☑	No ☐	NA ☐	

Person Notified:	Jordan Widener	Date	8/9/2018
By Whom:	Brianna Barnes	Via:	☑ eMail ☐ Phone ☐ Fax ☐ In Person
Regarding:	Confirmation of analysis.		
Client Instructions:			

19. Additional remarks:

Item Information

Item #	Temp ºC
Cooler	21.3
Sample	2.1
Temp Blank	7.6

* Note: DoD/ELAP and TNI require items to be received at 4°C +/- 2°C

Chain of Custody Record & Laboratory Services Agreement

Fremont Analytical
3600 Fremont Ave N.
Seattle, WA 98103
Tel: 206-352-3790
Fax: 206-352-7178

Date: 8/9/18 Page: 1 of: 1

Laboratory Project No (internal): 1909113

Project Name: POT Rd. Interchange

Special Remarks:

Client: Widener & Associates

Project No:

Address: 1902 120th Pl SE

Collected by: Jordan Widener

City, State, Zip: Everett, WA, 98208

Location: Erdahl Ditch South of Jack N Box

Telephone: 425-503-3629

Report To (PM): Jordan Widener

Sample Disposal: ☐ Return to client ☐ Disposal by lab (after 30 days)

Fax:

PM Email: jordancw@prodigy.net

	Sample Name	Sample Date	Sample Time	Sample Type (Matrix)*	VOCs (EPA 8260 / 624)	GX/BTEX	BTEX	Gasoline Range Organics (GX)	Hydrocarbon Identification (HCID)	Diesel/Heavy Oil Range Organics (DX)	SVOCs (EPA 8270 / 625)	PAHs (EPA 8270 - SIM)	PCBs (EPA 8082 / 608)	Metals** (EPA 6020 / 200.8)	Total (T) | Dissolved (D)	Anions (IC)***	EDB (8011)	Paint Filter Test	pH (soil)	Total Petroleum Hydrocarbons	WTPH-418.1	Comments
1	ED #1	8/9/18	9:02am	S			X				X	X	X	X	T			X	X		X	
2	ED #2	8/9/18	9:20am	S			X				X	X	X	X	T			X	X		X	
3	ED #3	8/9/18	9:28am	S			X				X	X	X	X	T			X	X		X	
4	ED #3.5	8/9/18	10:17am	S			X				X	X	X	X	T			X	X		X	
5	ED #4	8/9/18	9:33am	S			X				X	X	X	X	T			X	X		X	
6	ED #4.5	8/9/18	10:11am	S			X				X	X	X	X	T			X	X		X	
7	ED #5	8/9/18	10:05am	S			X				X	X	X	X	T			X	X		X	
8																						
9																						
10																						

*Matrix: A = Air, AQ = Aqueous, B = Bulk, O = Other, P = Product, S = Soil, SD = Sediment, SL = Solid, W = Water, DW = Drinking Water, GW = Ground Water, SW = Storm Water, WW = Waste Water

**Metals (Circle): MTCA-5 RCRA-8 Priority Pollutants TAL *Individual:* Ag Al As B Ba Be Ca Cd Co Cr Cu Fe Hg K Mg Mn Mo Na Ni Pb Sb Se Sr Sn Ti Tl U V Zn

***Anions (Circle): Nitrate Nitrite Chloride Sulfate Bromide O-Phosphate Fluoride Nitrate+Nitrite

I represent that I am authorized to enter into this Agreement with Fremont Analytical on behalf of the Client named above and that I have verified Client's agreement to each of the terms on the front and backside of this Agreement.

Relinquished	Date/Time	Received	Date/Time
x [signature]	8/9/18 3:30pm	x [signature]	8/9/18 1531
x		x	

Turn-around Time:

☐ Standard

☐ 3 Day

☒ 2 Day Monday

Same Day (specify)

Chain of Custody Record & Laboratory Services Agreement

Fremont Analytical
3600 Fremont Ave N.
Seattle, WA 98103
Tel: 206-352-3790
Fax: 206-352-7178

Date: 8/9/18 Page: 1 of: 1

Laboratory Project No (internal): 1909113

Project Name: POT Rd. Interchange

Special Remarks:

Client: Widener & Associates

Project No:

Address: 1902 120th Pl SE

Collected by: Jordan Widener

City, State, Zip: Everett, WA, 98208

Location: Erdahl Ditch south of Jack N Box

edits per JW 8/10/18 BNB

Telephone: 425-503-3629

Report To (PM): Jordan Widener

Sample Disposal: ☐ Return to client ☐ Disposal by lab (after 30 days)

Fax:

PM Email: jordancw@prodigy.net

	Sample Name	Sample Date	Sample Time	Sample Type (Matrix)*	VOCs (EPA 8260 / 624) TCLP	GX/BTEX	BTEX + hVOCs	Gasoline Range Organics (GX)	Hydrocarbon Identification (HCID)	Diesel/Heavy Oil Range Organics (DX)	SVOCs (EPA 8270 / 625)	~~PAHs (EPA 8270 - SIM)~~	PCBs (EPA 8082 / 608)	Metals** (EPA 6020 / 200.8)	Total (T) | Dissolved (D)	Anions (IC)***	EDB (8011)	Paint Filter Test	pH (soil)	Total Petroleum Hydrocarbons	WTPH - ~~418.1~~ GX + DX	Comments
1	ED #1	8/9/18	9:02am	S	X		X				X	X	X	X	T			X	X		X	TCLP-RCRA8, TCLP-SVOCs
2	ED #2	8/9/18	9:20am	S	↓		X				X	X	X	X	T			X	X		X	↓
3	ED #3	8/9/18	9:28am	S	↓		X				X	X	X	X	T			X	X		X	↓
4	ED #3.5	8/9/18	10:17am	S	↓		X				X	X	X	X	T			X	X		X	↓
5	ED #4	8/9/18	9:33am	S	↓		X				X	X	X	X	T			X	X		X	↓
6	ED #4.5	8/9/18	10:11am	S	↓		X				X	X	X	X	T			X	X		X	↓
7	ED #5	8/9/18	10:05am	S	↓		X				X	X	X	X	T			X	X		X	↓
8																						
9																						
10																						

*Matrix: A = Air, AQ = Aqueous, B = Bulk, O = Other, P = Product, S = Soil, SD = Sediment, SL = Solid, W = Water, DW = Drinking Water, GW = Ground Water, SW = Storm Water, WW = Waste Water

**Metals (Circle): MTCA-5 RCRA-8 Priority Pollutants TAL *Individual:* Ag Al As B Ba Be Ca Cd Co Cr Cu Fe Hg K Mg Mn Mo Na Ni Pb Sb Se Sr Sn Ti Tl U V Zn

***Anions (Circle): Nitrate Nitrite Chloride Sulfate Bromide O-Phosphate Fluoride Nitrate+Nitrite

I represent that I am authorized to enter into this Agreement with Fremont Analytical on behalf of the Client named above and that I have verified Client's agreement to each of the terms on the front and backside of this Agreement.

Relinquished	Date/Time	Received	Date/Time
x [signature]	8/9/18 3:30pm	x [signature]	8/9/18 1531
x		x	

Turn-around Time:

☐ Standard

☐ 3 Day

☒ 2 Day Monday

Same Day [signature] (specify)

This page intentionally left blank for printing purposes.

Appendix B – Soil Test Results for Proof of Contamination Removal


Clean Soil Verification Sample Locations
Locations of soil samples taken after contminated material was excavated and hauled off.
Samples were taken to insure all contamiantion was removed from the site.
Legend
Pacific Hwy
Soil Sample Locations
ED Clean 5
ED Clean 4
ED Clean 3
ED Clean 2
ED Clean 1
Google Earth
© 2018 Google
Earth Point
400 ft

SPECTRA Laboratories ...Where experience matters

2221 Ross Way • Tacoma, WA 98421 • (253) 272-4850 • Fax (253) 572-9838 • www.spectra-lab.com

10/05/2018

Widener & Associates
1902 120th Pl SE
Everett, WA 98208

Project:	POT Rd Interchange
Client ID:	ED Clean 1
Sample Matrix:	Soil
Date Sampled:	09/18/2018
Date Received:	09/19/2018
Spectra Project:	2018090550
Spectra Number:	1

Analyte	Result	Units	Method
Diesel	<10	mg/Kg	NWTPH-D
Oil	<50	mg/Kg	NWTPH-D
Gasoline	<5	mg/Kg	NWTPH-G
HCID- Gasoline	<20	mg/Kg	NWTPH-HCID
HCID-Diesel	<50	mg/Kg	NWTPH-HCID
HCID-Oil	<100	mg/Kg	NWTPH-HCID

Surrogate	Recovery	Method
p-Terphenyl	123	NWTPH-D
4-Bromofluorobenzene	79	NWTPH-HCID
p-Terphenyl	123	NWTPH-HCID
Toluene-d8	97	NWTPH-G

Surrogate	Recovery	Method
4-Bromofluorobenzene	92	NWTPH-G

SPECTRA LABORATORIES

Jeffrey Cooper, Laboratory Manager

a6/jjb

SPECTRA Laboratories ...Where experience matters

2221 Ross Way • Tacoma, WA 98421 • (253) 272-4850 • Fax (253) 572-9838 • www.spectra-lab.com

10/05/2018

Widener & Associates
1902 120th Pl SE
Everett, WA 98208

Project:	POT Rd Interchange
Client ID:	ED Clean 2
Sample Matrix:	Soil
Date Sampled:	09/18/2018
Date Received:	09/19/2018
Spectra Project:	2018090550
Spectra Number:	2

Analyte	Result	Units	Method
Diesel	<10	mg/Kg	NWTPH-D
Oil	<50	mg/Kg	NWTPH-D
Gasoline	<5	mg/Kg	NWTPH-G
HCID- Gasoline	<20	mg/Kg	NWTPH-HCID
HCID-Diesel	<50	mg/Kg	NWTPH-HCID
HCID-Oil	<100	mg/Kg	NWTPH-HCID

Surrogate	Recovery	Method
p-Terphenyl	114	NWTPH-D
4-Bromofluorobenzene	65	NWTPH-HCID
p-Terphenyl	114	NWTPH-HCID
Toluene-d8	98	NWTPH-G

Surrogate	Recovery	Method
4-Bromofluorobenzene	95	NWTPH-G

SPECTRA LABORATORIES

Jeffrey Cooper, Laboratory Manager

a6/jjb

SPECTRA Laboratories ...Where experience matters

2221 Ross Way • Tacoma, WA 98421 • (253) 272-4850 • Fax (253) 572-9838 • www.spectra-lab.com

10/05/2018

Widener & Associates
1902 120th Pl SE
Everett, WA 98208

Project:	POT Rd Interchange
Client ID:	ED Clean 3
Sample Matrix:	Soil
Date Sampled:	09/19/2018
Date Received:	09/19/2018
Spectra Project:	2018090550
Spectra Number:	3

Analyte	Result	Units	Method
Diesel	<10	mg/Kg	NWTPH-D
Oil	<50	mg/Kg	NWTPH-D
Gasoline	<5	mg/Kg	NWTPH-G
HCID- Gasoline	<20	mg/Kg	NWTPH-HCID
HCID-Diesel	<50	mg/Kg	NWTPH-HCID
HCID-Oil	<100	mg/Kg	NWTPH-HCID

Surrogate	Recovery	Method
p-Terphenyl	113	NWTPH-D
4-Bromofluorobenzene	73	NWTPH-HCID
p-Terphenyl	113	NWTPH-HCID
Toluene-d8	97	NWTPH-G

Surrogate	Recovery	Method
4-Bromofluorobenzene	91	NWTPH-G

SPECTRA LABORATORIES

Jeffrey Cooper, Laboratory Manager

a6/jjb

SPECTRA Laboratories ...Where experience matters

2221 Ross Way • Tacoma, WA 98421 • (253) 272-4850 • Fax (253) 572-9838 • www.spectra-lab.com

10/05/2018

Widener & Associates
1902 120th Pl SE
Everett, WA 98208

Project:	POT Rd Interchange
Client ID:	ED Clean 4
Sample Matrix:	Soil
Date Sampled:	09/19/2018
Date Received:	09/19/2018
Spectra Project:	2018090550
Spectra Number:	4

Analyte	Result	Units	Method
Diesel	<10	mg/Kg	NWTPH-D
Oil	<50	mg/Kg	NWTPH-D
Gasoline	<5	mg/Kg	NWTPH-G
HCID- Gasoline	<20	mg/Kg	NWTPH-HCID
HCID-Diesel	<50	mg/Kg	NWTPH-HCID
HCID-Oil	<100	mg/Kg	NWTPH-HCID

Surrogate	Recovery	Method
p-Terphenyl	130	NWTPH-D
4-Bromofluorobenzene	77	NWTPH-HCID
p-Terphenyl	130	NWTPH-HCID
Toluene-d8	97	NWTPH-G

Surrogate	Recovery	Method
4-Bromofluorobenzene	91	NWTPH-G

SPECTRA LABORATORIES

Jeffrey Cooper, Laboratory Manager

a6/jjb

SPECTRA Laboratories ...Where experience matters

2221 Ross Way • Tacoma, WA 98421 • (253) 272-4850 • Fax (253) 572-9838 • www.spectra-lab.com

10/05/2018

Widener & Associates
1902 120th Pl SE
Everett, WA 98208

Project:	POT Rd Interchange
Client ID:	ED Clean 5
Sample Matrix:	Soil
Date Sampled:	09/19/2018
Date Received:	09/19/2018
Spectra Project:	2018090550
Spectra Number:	5

Analyte	Result	Units	Method
Diesel	<10	mg/Kg	NWTPH-D
Oil	<50	mg/Kg	NWTPH-D
Gasoline	<5	mg/Kg	NWTPH-G
HCID- Gasoline	<20	mg/Kg	NWTPH-HCID
HCID-Diesel	<50	mg/Kg	NWTPH-HCID
HCID-Oil	<100	mg/Kg	NWTPH-HCID

Surrogate	Recovery	Method
p-Terphenyl	135	NWTPH-D
4-Bromofluorobenzene	95	NWTPH-HCID
p-Terphenyl	135	NWTPH-HCID
Toluene-d8	97	NWTPH-G

Surrogate	Recovery	Method
4-Bromofluorobenzene	93	NWTPH-G

SPECTRA LABORATORIES

Jeffrey Cooper, Laboratory Manager

a6/jjb

W18090~~549~~ 550

Fremont Analytical
3600 Fremont Ave N.
Seattle, WA 98103
Tel: 206-352-3790
Fax: 206-352-7178

Chain of Custody Record & Laboratory Services Agreement

Date: 9/19/18 Page: 1 of: 1

Laboratory Project No (internal):

Project Name: Pot Rd. Interchange

Special Remarks:

Client: Widener & Associates

Project No:

Address: 1902 120th Pl SE

Collected by: Jordan W.

City, State, Zip: Everett, WA, 98208

Location:

Telephone: 510-725-2291

Report To (PM): Jordan W.

Sample Disposal: ☐ Return to client ☒ Disposal by lab (after 30 days)

Fax:

PM Email: jordancw@prodigy.net

	Sample Name	Sample Date	Sample Time	Sample Type (Matrix)*	VOCs (EPA 8260 / 624)	GX/BTEX	BTEX	Gasoline Range Organics (GX)	Hydrocarbon Identification (HCID)	Diesel/Heavy Oil Range Organics (DX)	SVOCs (EPA 8270 / 625)	PAHs (EPA 8270 - SIM)	PCBs (EPA 8082 / 608)	Metals** (EPA 6020 / 200.8)	Total (T) | Dissolved (D)	Anions (IC)***	EDB (8011)					Comments
1	ED Clean 1	9/18	9:00am	S				X	X	X												
2	ED Clean 2	9/18	12:08pm	S				X	X	X												
3	ED Clean 3	9/19	10:52am	S				X	X	X												
4	ED Clean 4	9/19	11:05am	S				X	X	X												
5	ED Clean 5	9/19	11:55am	S				X	X	X												
6																						
7																						
8																						
9																						
10																						

*Matrix: A = Air, AQ = Aqueous, B = Bulk, O = Other, P = Product, S = Soil, SD = Sediment, SL = Solid, W = Water, DW = Drinking Water, GW = Ground Water, SW = Storm Water, WW = Waste Water

**Metals (Circle): MTCA-5 RCRA-8 Priority Pollutants TAL *Individual:* Ag Al As B Ba Be Ca Cd Co Cr Cu Fe Hg K Mg Mn Mo Na Ni Pb Sb Se Sr Sn Ti Tl U V Zn

***Anions (Circle): Nitrate Nitrite Chloride Sulfate Bromide O-Phosphate Fluoride Nitrate+Nitrite

I represent that I am authorized to enter into this Agreement with Fremont Analytical on behalf of the Client named above and that I have verified Client's agreement to each of the terms on the front and backside of this Agreement.

Relinquished	Date/Time	Received	Date/Time
x [signature]	9/19/18 1:13pm	x [signature]	9-19-18 1313
x		x	

Turn-around Time:

☒ Standard
☐ 3 Day
☐ 2 Day
☐ Next Day
Same Day ____ (specify)

Electronic Copy

STATE OF WASHINGTON
DEPARTMENT OF ECOLOGY
PO Box 47775 • Olympia, Washington 98504-7775 • 360-407-6300
Call 711 for Washington Relay Service • Persons with a speech disability can call 877-833-6341

October 22, 2019

Evens Fife LLC
9330 Balboa Ave
San Diego, CA 92123-1516

Re: Early Notice Letter Regarding the Release of Hazardous Substances

- **Site Name:** Jack in the Box Fife
- **Location:** 3402 Pacific Hwy E, Fife, Pierce County, WA 98424
- **Facility Site ID Number:** 7907

To Whom It May Concern:

The Department of Ecology (Ecology) is required to conduct an Initial Investigation, under chapter 70.105 Revised Code of Washington (RCW), upon receiving a report of release or threatened release of hazardous substance that may pose a threat to human health or the environment.

The Model Toxics Control Act (MTCA),[1] chapter 70.105D RCW, mandates Ecology maintain a database of Confirmed or Suspected Contaminated Sites. As a result of the initial investigation conducted by Ecology, this property has been added to the database as a State Cleanup Site and assigned a Facility Site Identification number of 7907. Please note that inclusion in the database does not mean Ecology has determined you to be a potentially liable person.

During the investigation, Ecology found soil and groundwater suspected to be contaminated with non-halogenated organics, halogenated organics, metals and other substances above MTCA cleanup levels at the location listed above. In the future, Ecology may conduct a more detailed inspection of this property known as a site hazard assessment. At that time, Ecology will assess whether action will be needed and establish a priority for the work.

Ecology's policy is to work cooperatively with individuals to accomplish prompt and effective cleanups. However, due to limited resources we are not always able to provide requested assistance. Your cooperation with Ecology in planning or conducting a remedial action is not an admission of guilt or liability. Please be aware of state laws that must be adhered to if you decide to proceed with cleanup work on your own.

[1] https://ecology.wa.gov/Spills-Cleanup/Contamination-cleanup/Rules-directing-our-cleanup-work/Model-Toxics-Control-Act

Enclosed is a Model Toxics Control Act Cleanup Regulation Focus Sheet. This provides a brief overview of the process for the cleanup of contaminated sites[2]. For additional information regarding each step in the cleanup process and Ecology's Voluntary Cleanup Program, feel free to contact me or Nick Acklam, the Southwest Regional Office Voluntary Cleanup Program Coordinator, at (360) 407-6347, or visit Ecology's Voluntary Cleanup Program website.[3]

Chapter 70.105D RCW and the implementing regulations, chapter 173-340 Washington Administrative Code (WAC) which detail these requirements, can be found at Ecology's Toxics Cleanup Program's statutes and regulations website.[4]

If you would like a hard copy of the MTCA regulations, or if you have any questions, please call me at (360) 407-6246. Thank you for your cooperation.

Sincerely,

Kirsten Wecker
Toxics Cleanup Program
Southwest Regional Office

Enclosure: Model Toxics Control Act Cleanup Regulation Focus Sheet

By certified mail: 9489 0090 0027 6086 4117 36

cc: Nick Acklam, Ecology (by email)

[2] http://www.ecy.wa.gov/cleanup.html
[3] https://ecology.wa.gov/vcp
[4] https://ecology.wa.gov/Spills-Cleanup/Contamination-cleanup/Rules-directing-our-cleanup-work

WASHINGTON STATE DEPARTMENT OF ECOLOGY

INITIAL INVESTIGATION FIELD REPORT

ERTS Number: 667578
Parcel #(s): 0320111067
COUNTY: Pierce

SITE INFORMATION

Site Name (e.g., Co. name over door): Fife RV Center	Site Address (including City and Zip+4): 3410 Pacific Highway E Fife, WA 98424	Site Phone: none
Site Contact and Title: Chris LaVerdiere	Site Contact Address (including City and Zip+4): same as above	Site Contact Phone: 253/284-6600
Site Owner: same as above	Site Owner Address (including City and Zip+4): same as above	Site Owner Phone: same as above
Site Owner Contact: Alan Blotch	Site Owner Contact Address (including City and Zip+4): AeroTech Environmental Consulting	Owner Contact Phone: 360/710-5899
Alternate Site Name(s):	Comments:	
Previous Site Owner(s):	Comments:	

Latitude (Decimal Degrees): 47.24218
Longitude (Decimal Degrees): -122.38230

INSPECTION INFORMATION

Inspection Conducted? Yes ☒ No ☐	Date/Time: 02.22.17; 1:30 pm	Entry Notice: Announced ☐	Unannounced ☒
Photographs taken?	Yes ☐	No ☒	
Samples collected?	Yes ☐	No ☒	If *Yes*, be sure to include a figure/sketch showing sample locations.

RECOMMENDATION

No Further Action (Check appropriate box below):		**LIST on Confirmed and Suspected Contaminated Sites List:** ☒
Release or threatened release does not pose a threat	☐	
No release or threatened release	☐	
Refer to program/agency (Name:_____)	☐	
Independent Cleanup Action Completed (i.e., contamination removed)	☐	

COMPLAINT (Brief Summary of ERTS Complaint):

Gasoline range organics, benzene, toluene, ethylbenzene, and total xylenes are present in soil and/or groundwater in concentrations exceeding cleanup levels.

CURRENT SITE STATUS (Brief Summary of why Site is recommended for Listing or NFA):

Site contamination has been documented in a Phase II Environmental Site Assessment. The site entered VCP on 01.06.17 (FSID 7907).

Investigator: S. Bell	Date Submitted: 02.22.17

OBSERVATIONS

Description (please be sure to include the following: site observations, site features and cover, chronology of events, sources/past practices likely responsible for contamination, presence of water supply wells and other potential exposure pathways, etc.):

Note: The county assessor's information for the subject parcel lists an incorrect address of 3402 Pacific Highway East. The correct address is 3410 Pacific Highway East, confirmed with the City of Fife.

This site came to our attention when Alan Blotch (AeroTech Environmental Consulting) filed an application to dispose of 1000 tons of petroleum contaminated soil at the LRI 304th St. Landfill. A Supplemental Phase II ESA, prepared by Associated Earth Sciences, Inc. and dated 01.24.14, was attached to the WDA application. Following is a summary of the information provided in the Phase II.

Recognized environmental conditions (RECs) were identified in a Phase I ESA and referenced in this Phase II document. The primary REC was a former gas station on the northwest part of the property, and a petroleum hydrocarbon release in the same area.

The Phase II describes 10 geoprobe borings, completed to a maximum depth of 15 feet. Soil and groundwater samples were collected from each boring and analyzed for petroleum hydrocarbons, volatile organic compounds, and lead. Not all samples were analyzed for all constituents.

Soil contamination was verified with gasoline, toluene, ethylbenzene, and total xylenes found in concentrations exceeding cleanup levels (CULs). Diesel and lead were also detected, but below applicable CULs.

Groundwater contamination was also detected with gasoline, benzene, toluene, ethylbenzene, and total xylenes found in concentrations exceeding CULs.

An attempt was made to locate any USTs on the site prior to the subsurface investigation. An electro magnetometer and GPR were used, but no USTs were deteeted.

No subsequent information has been submitted, and the site has entered VCP (effective date 01.06.17, FSID 7907). The TPCHD recommends including this site in the SIS database due to documented contamination of both soil and groundwater.

(fill in contaminant matrix below with appropriate status choice from the key below the table)

CONTAMINANT GROUP	CONTAMINANT	SOIL	GROUNDWATER	SURFACE WATER	AIR	BEDROCK	DESCRIPTION
Non-Halogenated Organics	Phenolic Compounds						Compounds containing phenols (Examples: phenol; 4-methylphenol; 2-methylphenol)
	Non-Halogenated Solvents						Organic solvents, typically volatile or semi-volatile, not containing any halogens. To determine if a product has halogens, search HSDB (http://toxnet.nlm.nih.gov/cgi-bin/sis/htmlgen?HSDB) and look at the Chemical/Physical Properties, and Molecular Formula. If there is not a Cl, I, Br, F in the formula, it's not halogenated. (Examples: acetone, benzene, toluene, xylenes, methyl ethyl ketone, ethyl acetate, methanol, ethanol, isopropranol, formic acid, acetic acid, stoddard solvent, Naptha). *Use this when TEX contaminants are present independently of gasoline.*
	Polynuclear Aromatic Hydrocarbons (PAH)						Hydrocarbons composed of two or more benzene rings.
	Tributyltin						The main active ingredients in biocides used to control a broad spectrum of organisms. Found in antifouling marine paint, antifungal action in textiles and industrial water systems. (Examples: Tributyltin; monobutyltin; dibutyltin)
	Methyl tertiary-butyl ether						MTBE is a volatile oxygen-containing organic compound that was formerly used as a gasoline additive to promote complete combustion and help reduce air pollution.
	Benzene		C				Benzene
	Other Non-Halogenated Organics	C	C				Other Non-Halogenated Organics (Example: Phthalates)
	Petroleum Diesel						Petroleum Diesel
	Petroleum Gasoline	C	C				Petroleum Gasoline
	Petroleum Other						Crude oil and any fraction thereof. Petroleum products that are not specifically Gasoline or Diesel.
Halogenated Organics (see notes at bottom)	**PBDE**						**Polybrominated di-phenyl ether**
	Other Halogenated Organics						**Other organic compounds with halogens (chlorine, fluorine, bromine, iodine). search HSDB (http://toxnet.nlm.nih.gov/cgi-bin/sis/htmlgen?HSDB) and look at the Chemical/Physical Properties, and Molecular Formula. If there is a Cl, I, Br, F in the formula, it is halogenated. (Examples: Hexachlorobutadiene; hexachlorobenzene; pentachlorophenol)**
	Halogenated solvents						**Solvents containing halogens (Halogen is typically chlorine, but can also be fluorine, bromine, iodine), and their breakdown products (Examples: Trichloroethylene; Tetrachloroethylene (aka Perchloroethylene); TCE; TCA; trans and cis 1,2 dichloroethylene; vinyl chloride)**
	Polychlorinated Biphenyls (PCB)						**Any of a family of industrial compounds produced by chlorination of biphenyl, noted primarily as an environmental pollutant that accumulates in animal tissue with resultant pathogenic and teratogenic effects**
	Dioxin/dibenzofuran compounds (see notes at bottom)						**A family of more than 70 compounds of chlorinated dioxins or furans. (Examples: Dioxin; Furan; Dioxin TEQ; PCDD; PCDF; TCDD; TCDF; OCDD; OCDF). *Do not use for 'dibenzofuran', which is a non-chlorinated compound that is detected using the semivolatile organics analysis 8270***
Metals	Metals - Other						Metals other than arsenic, lead, or mercury. (Examples: cadmium, antimony, zinc, copper, silver)
	Lead						Lead
	Mercury						Mercury

CONTAMINANT GROUP	CONTAMINANT	SOIL	GROUNDWATER	SURFACE WATER	AIR	BEDROCK	DESCRIPTION
	Arsenic						Arsenic
Pesticides	Non-halogenated pesticides						Pesticides without halogens (Examples: parathion, malathion, diazinon, phosmet, carbaryl (sevin), fenoxycarb, aldicarb)
	Halogenated pesticides						Pesticides with halogens (Examples: DDT; DDE; Chlordane; Heptachlor; alpha-beta and delta BHC; Aldrin; Endosulfan, dieldrin, endrin)
Other Contaminants	Radioactive Wastes						Wastes that emit more than background levels of radiation.
	Conventional Contaminants, Organic						Unspecified organic matter that imposes an oxygen demand during its decomposition (Example: Total Organic Carbon)
	Conventional Contaminants, Inorganic						Non-metallic inorganic substances or indicator parameters that may indicate the existence of contamination if present at unusual levels (Examples: Sulfides, ammonia)
	Asbestos						All forms of Asbestos. Asbestos fibers have been used in products such as building materials, friction products and heat-resistant materials.
	Other Deleterious Substances						Other contaminants or substances that cause subtle or unexpected harm to sediments (Examples: Wood debris; garbage (e.g., dumped in sediments))
	Benthic Failures						Failures of the benthic analysis standards from the Sediment Management Standards.
	Bioassay Failures						For sediments, a failure to meet bioassay criteria from the Sediment Management Standards. For soils, a failure to meet TEE bioassay criteria for plant, animal or soil biota toxicity.
Reactive Wastes	Unexploded Ordinance						Weapons that failed to detonate or discarded shells containing volatile material.
	Other Reactive Wastes						Other Reactive Wastes (Examples: phosphorous, lithium metal, sodium metal)
	Corrosive Wastes						Corrosive wastes are acidic or alkaline (basic) wastes that can readily corrode or dissolve materials they come into contact with. Wastes that are highly corrosive as defined by the Dangerous Waste Regulation (WAC 173-303-090(6)). (Examples: Hydrochloric acid; sulfuric acid; caustic soda)

Status choices for contaminants	
Contaminant Status	**Definition**
B - Below Cleanup Levels (Confirmed)	The contaminant was tested and found to be below cleanup levels. (Generally, we would not enter each and every contaminant that was tested; for example if an SVOC analysis was done we would not enter each SVOC with a status of "below". We would use this for contaminants that were believed likely to be present but were found to be below standards when tested
S - Suspected	The contaminant is suspected to be present; based on some knowledge about the history of the site, knowledge of regional contaminants, or based on other contaminants known to be present
C - Confirmed Above Cleanup Levels	The contaminant is confirmed to be present above any cleanup level. For example - above MTCA method A, B, or C; above Sediment Quality Standards; or above a presumed site-specific cleanup level (such as human health criteria for a sediment contaminant).
RA - Remediated - Above	The contaminant was remediated, but remains on site above the cleanup standards (for example - capped area).
RB - Remediated - Below	The contaminant was remediated, and no area of the site contains this contaminant above cleanup standards (for example - complete removal of contaminated soils).

Halogenated chemicals and solvents: Any chemical compound with chloro, bromo, iodo or fluoro is halogenated; those with eight or fewer carbons are generally solvents (e.g. halogenated methane, ethane, propane, butane, pentane, hexane, heptane or octane) and may also be used for or registered as pesticides or fumigants. Most are dangerous wastes, either listed or categorical. Organic compounds with more carbons are almost always halogenated pesticides or a contaminant or derivitive. Referral to the HSDB is recommended you are unfamiliar with a chemical name or compound, as it contains useful information about synonyms, uses, trade names, waste codes, and other regulatory information about most toxic or potentially toxic chemicals.

LIMITED SUBSURFACE SAMPLING AND TESTING

Vacant Property
3309 Pacific Highway East
Fife, Washington

MR. KYU DAE LEE

ENVIRONMENTAL
ASSOCIATES, INC.

1380 - 112th Avenue Northeast, Suite 300
Bellevue, Washington 98004
(425) 455-9025 Office
(888) 453-5394 Toll Free
(425) 455-2316 Fax

October 25, 2017

JN-36173-2

Mr. Kyu Dae Lee
c/o David Shcean
David Sheean and Associates
12715 Gravelly Lake Drive Southwest
Lakewood, Washington 98499

Subject: **PHASE II - LIMITED SUBSURFACE SAMPLING & TESTING**
Vacant Property
Parcels 708500-0420, -0440
3309 Pacific Highway East
Fife, Washington 98424

Dear Mr. Lee:

Environmental Associates, Inc. (EAI) has performed limited sampling and testing of subsurface soils, groundwater, and soil-vapor at selected localities on the subject property. The initial purpose of this work was to make a preliminary assessment of the potential for the presence of petroleum products, volatile organic compounds (VOCs), and metals including arsenic, cadmium, chromium, lead, and mercury. This report, prepared in accordance with the terms of our proposal dated July 26, 2017, summarizes our approach to the project along with results and conclusions.

The contents of this report are confidential and are intended solely for your use and the use of your representatives. No other distribution or discussion of this report will take place without your prior approval in writing.

We appreciate the opportunity to be of service on this assignment. If you have any questions or if we may be of additional service, please do not hesitate to contact us.

Respectfully submitted,
ENVIRONMENTAL ASSOCIATES, INC.

Don W. Spencer, M.Sc., P.G., R.E.A.
Principal



License: 604	(Washington)
License: 11464	(Oregon)
License: 876	(California)
License: 5195	(Illinois)
License: 0327	(Mississippi)

PHASE II - LIMITED SUBSURFACE SAMPLING AND TESTING

Vacant Property
Parcels 708500-0420, -0440
3309 Pacific Highway East
Fife, Washington 98424

Prepared for:

Mr. Kyu Dae Lee
c/o David Sheean and Associates
12715 Gravelly Lake Drive Southwest
Lakewood, Washington 98499

Questions regarding this investigation, the conclusions reached and the recommendations given should be addressed to one of the following undersigned.

Erie Zuern
Environmental Geologist / Project Manager

Don W. Spencer, M.Sc., P.G., R.E.A.
Principal

License: 604 (Washington)
License: 11464 (Oregon)
License: 876 (California)
License: 5195 (Illinois)
License: 0327 (Mississippi)



Reference Job Number: JN 36173-2

October 25, 2017

TABLE OF CONTENTS

INTRODUCTION/SCOPE OF WORK 5

Site/Project Description 5

FINDINGS 6

Geophysical Survey 6

Subsurface Investigation 6

Soil and Groundwater Sampling Procedure 7

Soil-vapor Sampling Procedure 7

Subsurface Conditions 7

Laboratory Analysis 8

CONCLUSIONS 9

LIMITATIONS 10

PLATES

Plate 1 - Vicinity Map
Plate 2 - Site Plan
Plates 3 - 8 - Boring Logs

TABLES

Table 1 - Petroleum Hydrocarbons and BTEX Soil Sampling Results
Table 2 - Petroleum Hydrocarbons and BTEX Groundwater Sampling Results
Table 3 - VOCs Groundwater Sampling Results
Table 4 - MTCA-5 Metals Groundwater Sampling Results
Table 5 - Arsenic Soil Sampling Results
Table 6 - Select VOCs and APH (Aromatic/Aliphatic Petroleum Hydrocarbons) Soil Vapor Sampling Results

APPENDICES

Laboratory Reports

INTRODUCTION/SCOPE OF WORK

SITE/PROJECT DESCRIPTION

The subject property is comprised of two (2) parcels (tax parcel numbers 708500-0420, -0440) covering approximately 0.93 acres of land. The property is currently vacant and unoccupied. The approximate location of the site is shown on the Vicinity/Topographic Map, Plate 1, appended herewith.

Background

On October 4, 2016, EAI presented the findings of a Phase 1 Environmental Site Assessment to H&H Northwest Companies LLC for the subject property. At that time, the eastern margin of the property extended to the right-of-way of 34th Avenue East. That reported identified the northern and western adjacent "leaking underground storage tank" (LUST) sites as recognized environmental conditions in relation to the property. EAI also provided a cautionary footnote acknowledging that due to historic occupancy of the site by pre-1941-vintage residences, that an underground heating oil storage tank may be located beneath the property and that such should be removed and appropriately sampled/tested if encountered.

Since the time of EAI's Phase 1 study, the Port of Tacoma appeared to purchase a portion of the site along 34th Avenue East in preparation to expand the right-of-way to Pacific Highway East.

EAI was provided a Hazardous Materials Exploration Plan drafted by Widener & Associates in March 2017 which proposed sampling and testing of soils and groundwater within various Port of Tacoma lands in preparation for proposed interchange improvement projects. That plan noted a sample location (Sample ID-5) would be installed in the right-of-way of 34th Avenue East, adjacent to the subject site. EAI staff subsequently observed a groundwater monitoring well in the approximate location proposed for Sample ID-5. Subsequent laboratory data provided by the client revealed that while no detections of diesel, heavy oil, gasoline, or volatile organic compounds (VOCs) were detected in the soil sample collected from that locality, several metals were detected in soils at either WDOE compliant or typical "background" concentrations for the area. Groundwater sampled from that location did not contain concentrations of gasoline or VOCs, however concentrations of diesel and heavy oil were detected at concentrations exceeding their MTCA Method-A cleanup level. Additionally, elevated total metal concentrations of arsenic and lead were noted in groundwater from the Sample ID-5 location (mapped on the attached Site Plan, Plate 2).

Current Study

Your expressed interests to conduct a preliminary evaluation of subsurface conditions to assess the potential for the presence of petroleum products, volatile organic compounds (VOCs), and metals including arsenic, cadmium, chromium, lead, and mercury as memorialized in EAI's proposal dated July 26, 2017, formed the basis for the following scope of work:

- Conduct geophysical survey on the accessible portions of the property in an effort to locate potential metallic geophysical "anomalies" of the type(s) commonly associated with/indicative of underground storage tanks (USTs) such as (if present) could be related to historic on-site residences.

- Drill and sample six (6) borings in accessible locations near the western, northern, and eastern property boundaries, adjacent to leaking underground storage tank sites to the north and west as well as off-site detections of petroleum contamination to the east. Soil and groundwater samples were obtained from each boring and a log of subsurface conditions encountered was prepared for each boring by the EAI project geologist. Additionally, a soil-vapor sample was collected from a single boring.

- Initial laboratory analysis of selected soil and/or groundwater samples for gasoline, diesel, oil, volatile organic compounds (VOCs), and MTCA-5 metals including arsenic, cadmium, chromium, lead, and mercury. The soil-vapor sample was tested for VOCs and petroleum.

- Preparation of this summary report documenting the methodology and results of the investigation.

FINDINGS

GEOPHYSICAL SURVEY

On October 5, 2017, EAI's technical team performed a geophysical survey on the accessible portions of the subject site. As the site was initially covered in heavy vegetation, site clearing occurred prior to the geophysical survey and included much of the site up to approximately 15 feet from the property northern property line. The geophysical survey utilized electromagnetic (EM) equipment as well as a magnetometer instrument to search the survey area for metallic "anomalies" or soil disturbances. Potential anomalies detected by the EM appeared to be surficial metallic or wood debris upon further inspection. A single magnetic geophysical "anomaly" measuring approximately two feet by two feet was encountered on the southwestern portion of the site (depicted on Plate 2, Site Plan). Due to the uneven topography of the property, ground penetrating radar (GPR) could not be utilized.

SUBSURFACE INVESTIGATION

Soil Boring Sampling

Six (6) soil borings were made on October 9, 2017 at the approximate locations noted as B-1, B-2, B-3, B-4, B-5, and B-6 on the Site Plan, Plate 2. The borings were placed around the northern, western, and eastern property lines except for B-4 which was placed adjacent to the magnetic anomaly encountered during the geophysical survey. The borings were extended to depths between 20 to 25 feet below ground surface (bgs).

Soil and Groundwater Sampling Proeedure

Under the observation of the EAI field geologist, a truek-mounted push probe drill rig was brought into position over each selected boring location. Following set-up preparations, the push-probe boring/sampling technique consisted of advancing a plastic lined sampler into the ground. The sampler was then withdrawn and the liner was removed and cut open for examination and transfer of the soil sample to laboratory prepared glassware by EPA Method 5035.

After soil sampling within the borings had been completed and as groundwater was observed in the borings, a temporary well screen was installed in an attempt to sample the groundwater. Small plastic tubing was extended from a peristaltic pump into each well to recover groundwater samples.

Soil and groundwater samples were transferred from the sampler directly to sterilized laboratory prepared glassware which were then stored in an iced chest maintained at approximately 4 degrees centigrade at the site and taken to the laboratory in this condition in an effort to preserve sample integrity.

Each sample container was clearly labeled as to boring and sample number/depth, date, time, project, etc. EPA-recommended sample-management protocol was observed at each stage of the project. During drilling, a field log was made by EAI for each boring. Information recorded versus corresponding depth included soil classification (Unified Soil Classification System), color, texture, rclative inoisture, odors (if present), etc.

Soil-Vapor Sampling Procedure

Upon reaching depths of between 4 to 5 feet below ground surface (bgs) at location B-6, a soil vapor sample was collected through a temporary screen and casing rod inserted into the ground by the drill rig. The bore hole was sealed around the upper casing rod to inhibit dilution from of atmospheric air in the soil vapor sample. A laboratory-prepared "summa canister" (vacuum cylinder) was then utilized to collect a sample of the subsurface soil-vapor at that locality. Utilizing a flow controller and gauge-vacuum provided by Friedman and Bruya Inc. of Seattle, soil-vapor was collected over a span of five minutes.

Subsurfaee Conditions

Soils encountered within the borings generally consisted of sands, silty sands, and wood debris. While moisture was observed within the borings at approximately 7 to 9 feet below ground surface (bgs), no recoverable groundwater was encountered until reaching depths of 20 feet bgs or greater. In borings B-3 through B-6, where borings were extended to 25 feet bgs, groundwater rose within the borings up to depths of approximately 5 feet bgs before stabilizing.

LABORATORY ANALYSIS

Laboratory analysis of soil and groundwater samples was conducted by Environmental Service Network (ESN), Olympia, Washington, a WDOE-accredited analytical laboratory. Select soil and groundwater samples were submitted for analysis of gasoline, diesel, and oil petroleum hydrocarbons along with fuel constituents benzene, toluene, ethylbenzene, and xylenes (BTEX). Soil samples selected for analysis were collected from depths where a field screening instrument (photo-ionization detector/PID) indicated detectable vapors. Select groundwater samples were analyzed for volatile organic compounds (VOCs) and MTCA-5 metals including arsenic, cadmium, chromium, lead, and mercury. Laboratory analysis of the soil-vapor sample was conducted by Friedman and Bruya, Inc. of Seattle, Washington. Laboratory analysis was performed on the soil vapor sample for VOCs by EPA Method TO-15 and petroleum (aromatic and aliphatic) hydrocarbons by EPA method MA-APH.

As summarized in Table 1 attached to this report, no petroleum hydrocarbons or BTEX constituents were detected in the soil samples analyzed.

As depicted in Table 2, attached to this report, no petroleum hydrocarbons or BTEX constituents were detected in the groundwater samples analyzed.

As documented in Table 3, of this report, no VOCs were detected in the groundwater samples collected from each boring.

As depicted in Table 4, no detections of cadmium, chromium, lead, or mercury were noted in the groundwater samples analyzed. Dissolved arsenic was detected in each of the three groundwater samples tested with two of those detections at B1 and B5 (5.5 and 7.4 parts per billion/ppb respectively) being above the MTCA Method-A cleanup value for arsenic, currently established at 5 ppb.

Due to the detections of arsenic in groundwater noted above, EAI submitted three (3) soil samples from various depths across the site for analysis of arsenic. As shown in Table 5 attached to this report, no detections of arsenic were found in those samples.

As shown in Table 6 and in the attached laboratory data, various VOCs and APH (aliphatic/aromatic petroleum hydrocarbons) compounds were detected at concentrations below the published MTCA-Method-B screening levels.

CONCLUSIONS

Relying upon the results of limited sampling and laboratory testing documented in this preliminary effort, groundwater at two (2) locations (B1 and B5) contained concentrations (5.5 to 7.4 ppb) of arsenic above MTCA Method-A cleanup limits. No arsenic was detected in soils at those locations indicating that the arsenic may be attributed to a region-wide condition rather than a site specific source.

In attempting to provide some context regarding the arsenic detections in groundwater, information contained in recent publications of the Washington Department of Ecology (March, 2016: *Natural Background Groundwater Arsenic Concentration in Washington State. Ecology Publication No. 14-09-044*) clearly advises that for soils in the Puget Sound Basin (region of Washington in which the subject property is situated), **naturally occurring background** concentrations for arsenic in groundwater have been established at levels ranging from 0.8 to 76 ug/L (or parts per billion). Viewed in that perspective alone, it may be reasonable to consider that the detections of arsenic documented in groundwater beneath the subject property could in fact be a natural background condition not necessarily indicative of a contamination issue for that analyte. If further knowledge is desired by the client regarding these detections, sampling and testing from permanent monitoring wells might provide slightly more "accurate" arsenic concentrations, however no dramatic or substantive changes in results warranting such additional expenditures are presently anticipated.

While no detections of petroleum were found in the groundwater samples collected on-site, at this juncture, we (EAI) simply recommend that the property owner periodically acquire and review cleanup documents and other reports regarding the off-site facilities to the north and west as well as the development work to the east in an effort to learn if any changes in operation or WDOE status of these nearby properties occur.

As an administrative footnote, acknowledging the metallic geophyiscal "anomaly" found on the southwest portion of the property, if during the course of future site redevelopment activity, a tank not discovered during this survey due to such factors as signal loss, inaccessibility, etc., EAI would then simply recommend that such be removed and disposed of in a safe and lawful manner. In such a case, it would be our additional recommendation to collect and analyze selected samples of soils and groundwater to document that environmental conditions at the time of removal are compatible with WDOE cleanup guidelines.

LIMITATIONS

This report has been prepared for the exclusive use of Mr. Kyu Dae Lee along with David Sheean and Associates and their several representatives for specific application to this site. Our work for this project was conducted in a manner consistent with that levcl of care and skill normally exercised by members of the environmental science profession currently practicing under similar conditions in the area, and in accordance with the terms and conditions set forth in our proposal dated July 26, 2017. The findings and conclusions of this study are based upon the results of laboratory testing of selected samples obtained from separated boring localities and environmental conditions may vary between those locations or at other locations, media, depths, or calender date. No other warranty, expressed or implied, is made. If new information is developed in future site work which may include excavations, borings, studies, etc., Environmental Associates, Inc., must be retained to reevaluate the conclusions of this report and to provide amendments as required.

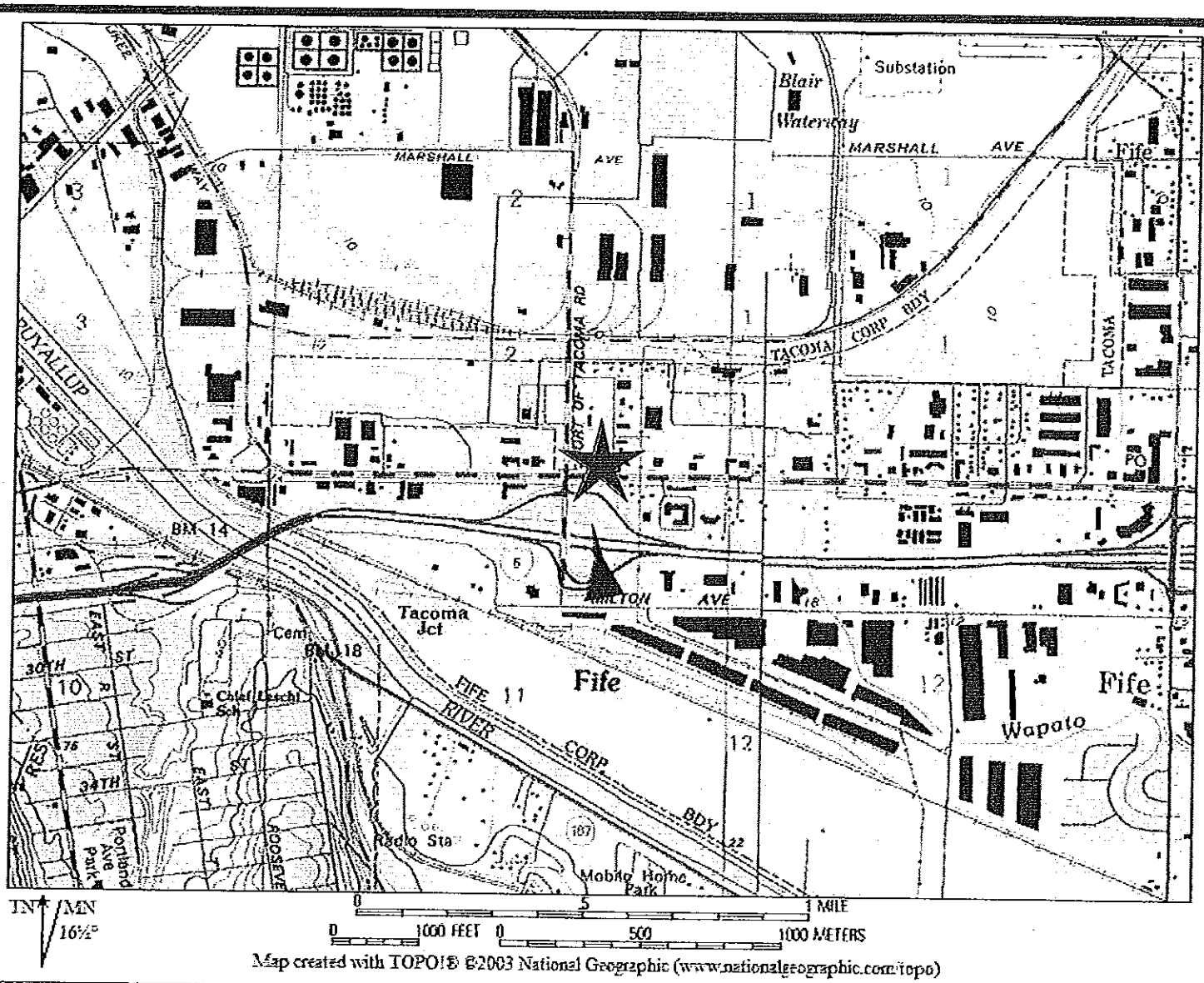

Map created with TOPO!® ©2003 National Geographic (www.nationalgeographic.com/topo)

★ Approximate Geographical Center of Site Location

Inferred Approximate Direction of Regional Groundwater Flow

N

ENVIRONMENTAL ASSOCIATES, INC.

1380 - 112th Avenue NE, Suite 300
Bellevue, Washington 98004

VICINITY / TOPOGRAPHIC MAP

Vacant Property
3309 Pacific Highway East
Fife, Washington

Job Number:	Date:		Plate:
JN 36173-2	October 2017		1



Approximate Monitoring Well Location

Approximate Boring Location

Approximate Site Boundary

Inferred Approximate Direction of Regional Groundwater Flow at Subject

N

ENVIRONMENTAL ASSOCIATES, INC.

1380 - 112th Avenue N.E., Ste. 300
Bellevue, Washington 98004

SITE PLAN

Vacant Property
3309 Pacific Highway East
Fife, Washington

Job Number:	Date:		Plate:
JN 36173-2	October 2017		2

BORING B1



ENVIRONMENTAL ASSOCIATES, INC.

1380 - 112th Avenue N.E., Ste. 300
Bellevue, Washington 98004

Boring: B1

Vacant Property
3309 Pacific Highway East
Fife, Washington

Job Number:	Date:	Logged by:	Plate:
JN 36173-2	October 2017	EAZ	3

BORING B2



ENVIRONMENTAL ASSOCIATES, INC.

1380 - 112th Avenue N.E., Ste. 300
Bellevue, Washington 98004

Boring: B2

Vacant Property
3309 Pacific Highway East
Fife, Washington

Job Number:	Date:	Logged by:	Plate:
JN 36173-2	October 2017	EAZ	4

BORING B3

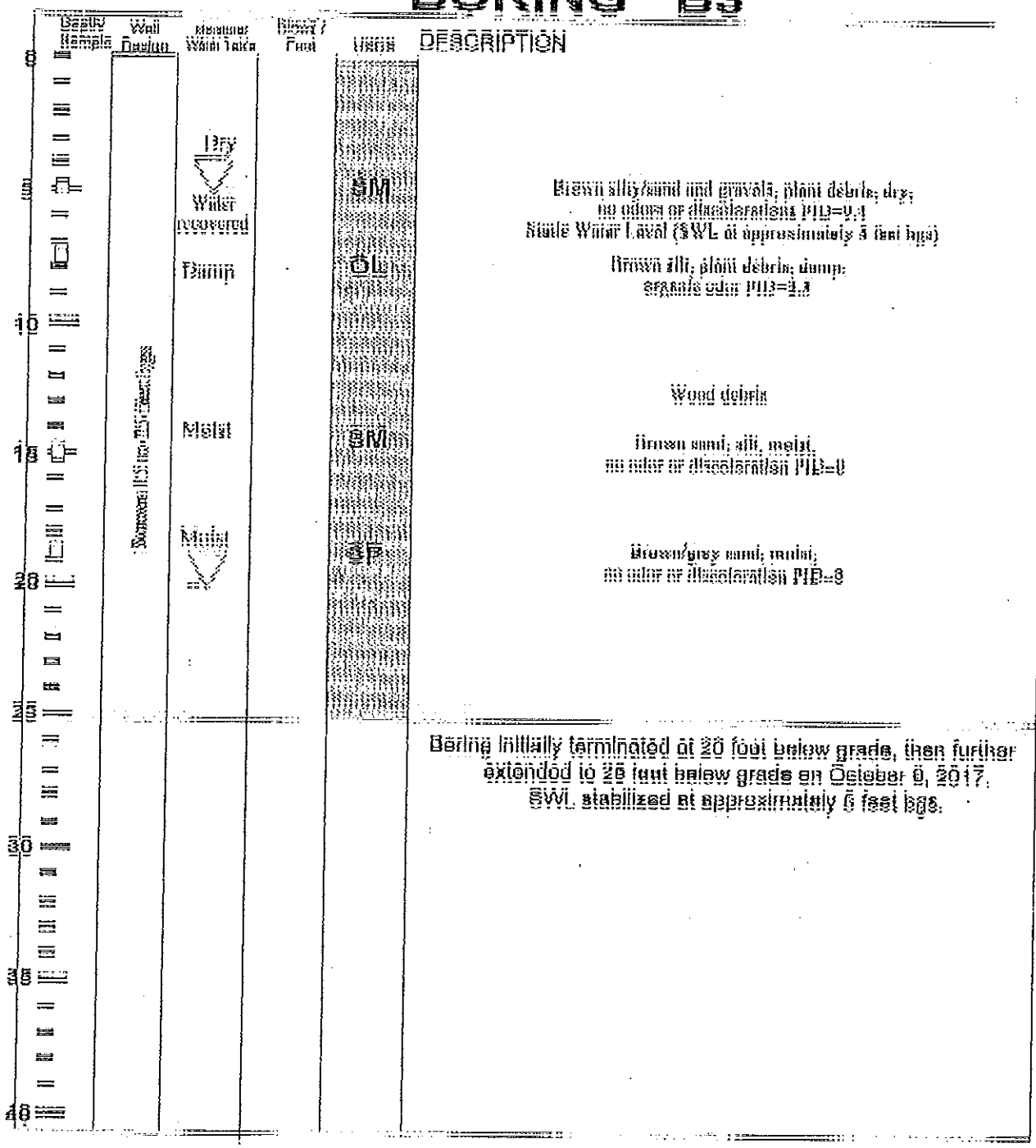

ENVIRONMENTAL
ASSOCIATES, INC.

10800 - 113th Avenue N.E., Ste. 300
Bellevue, Washington 98004

Boring: B3

Vacant Property
3309 Pacific Highway East
Fife, Washington

Job Number:	Date:	Logged by:	Plate:
JN 30173-2	October 2017	TAZ	4

BORING B4

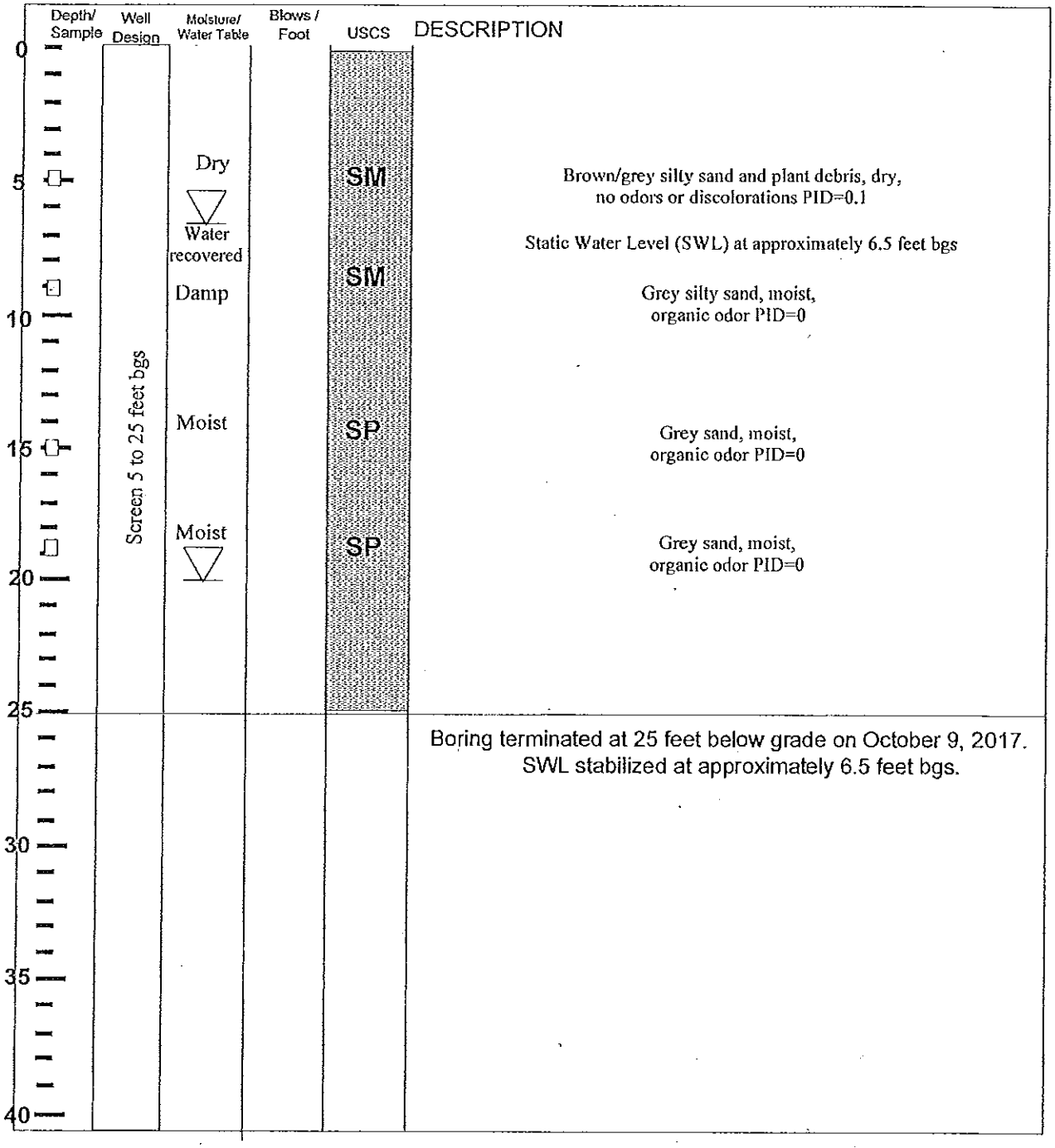

ENVIRONMENTAL ASSOCIATES, INC.

1380 - 112th Avenue N.E., Ste. 300
Bellevue, Washington 98004

Boring: B4

Vacant Property
3309 Pacific Highway East
Fife, Washington

Job Number:	Date:	Logged by:	Plate:
JN 36173-2	October 2017	EAZ	6

BORING B5

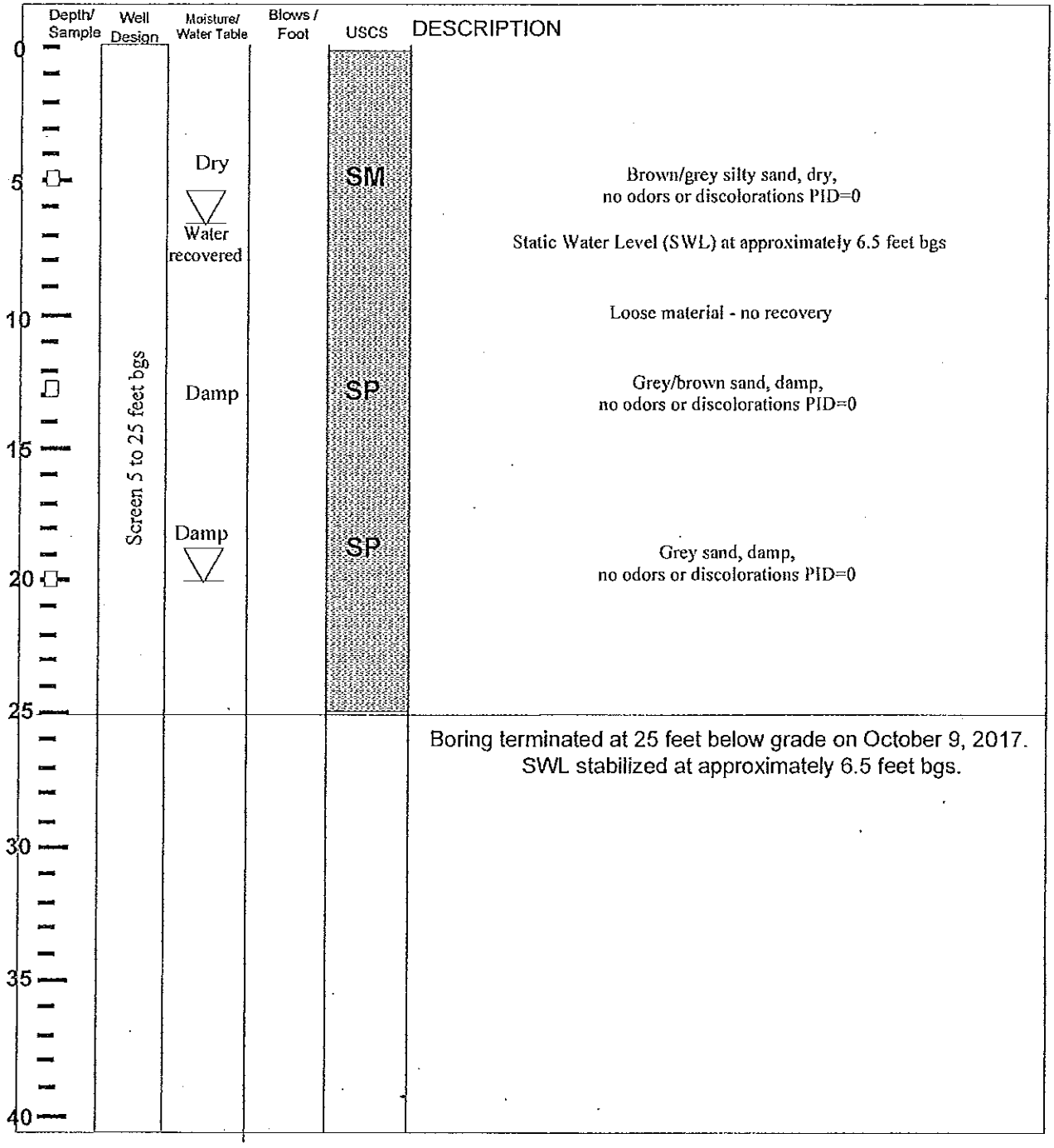

ENVIRONMENTAL ASSOCIATES, INC.

1380 - 112th Avenue N.E., Ste. 300
Bellevue, Washington 98004

Boring: B5

Vacant Property
3309 Pacific Highway East
Fife, Washington

Job Number:	Date:	Logged by:	Plate:
JN 36173-2	October 2017	EAZ	7

BORING B6

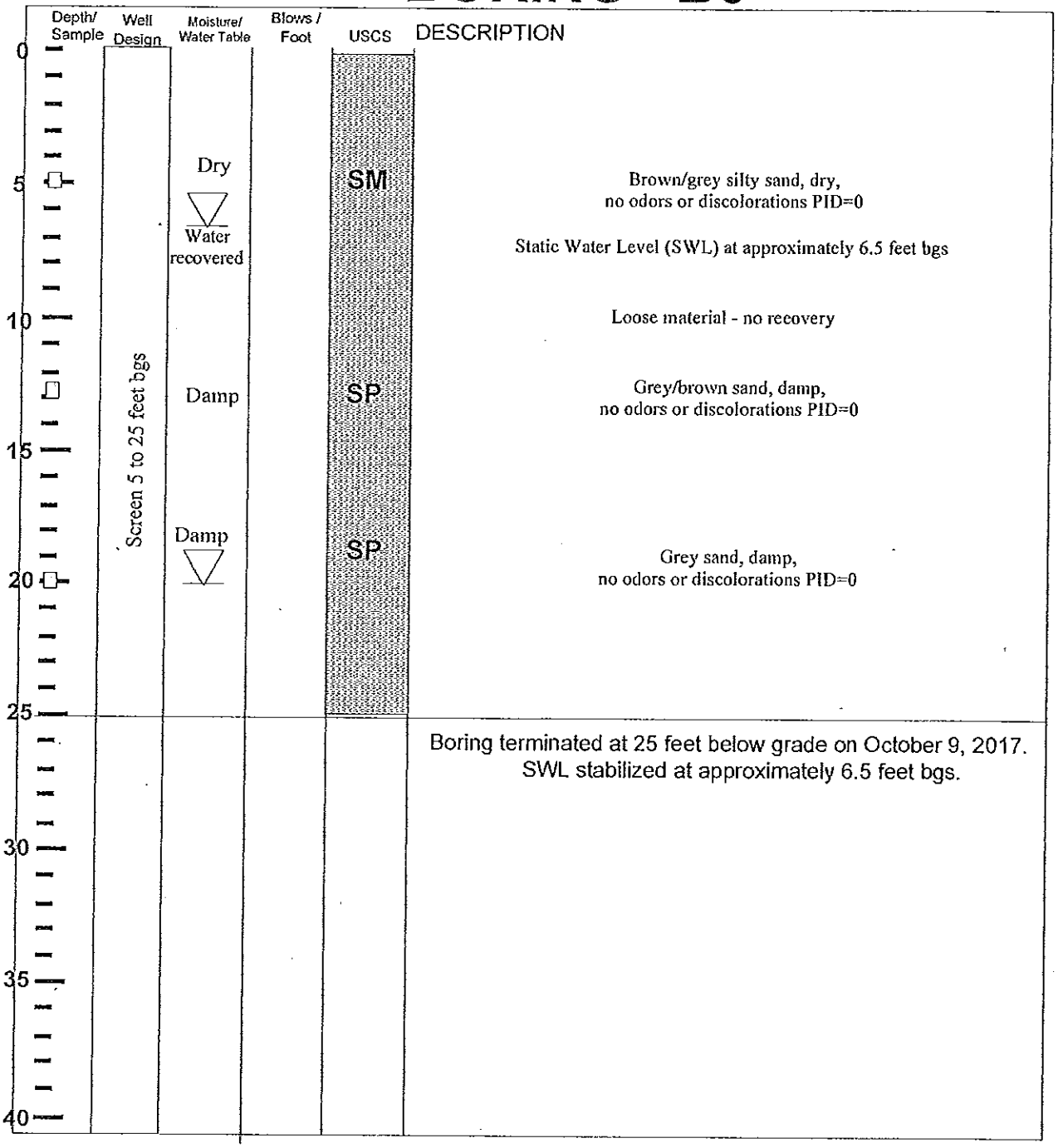

ENVIRONMENTAL ASSOCIATES, INC.

1380 - 112th Avenue N.E., Ste. 300
Bellevue, Washington 98004

Boring: B6

Vacant Property
3309 Pacific Highway East
Fife, Washington

Job Number:	Date:	Logged by:	Plate:
JN 36173-2	October 2017	EAZ	8

TABLE 1 - Petroleum Hydrocarbons and BTEX - Soil Sampling Results
All results and limits in parts per million (ppm)

Strataprobe Boring	Gasoline (TPH)	Diesel	Heavy Oil	Benzene	Toluene	Ethylbenzene	Total Xylenes
B1-8.5 @ 8.5' BGS	ND	ND	ND	ND	ND	ND	ND
B2-20 @ 20' BGS	ND	ND	ND	ND	ND	ND	ND
B3-5 @ 5' BGS	ND	ND	ND	ND	ND	ND	ND
B4-9 @ 9' BGS	ND	ND	ND	ND	ND	ND	ND
B5-13 @ 13' BGS	ND	ND	ND	ND	ND	ND	ND
B6-19 @ 19' BGS	ND	ND	ND	ND	ND	ND	ND
Reporting Limit [3]	10	50	100	0.02	0.05	0.05	0.15
WDOE Target Compliance Level[4]	**30 or 100 [5]**	***2000***	***2000***	***0.03***	***7***	***6***	***9***

Notes:
1 - "ND" denotes analyte not detected at or above listed Reporting Limit.
2- "NA" denotes sample not analyzed for specific analyte.
3- "Reporting Limit" represents the laboratory lower quantitation limit.
4- Soil samples were field screened using a GasTech combustible gas meter to measure the concentration of combustible gas, such as petroleum VOCs. Headspace VOC concentrations were measured after placing the soil sample in a sealed plastic bag and allowing soil and air inside the bag to equilibrate.
5- The MTCA gasoline TPH cleanup level is 30 ppm for soils with benzene otherwise it is 100 ppm.

Bold and Italics denotes concentrations above MTCA Method A soil cleanup levels.

BGS - Below ground surface.

TABLE 2- Petroleum Hydrocarbons and BTEX- Groundwater Sampling Results
All results and limits in parts per billion (ppb)

Strataprobe Boring	Gasoline (TPH)	Diesel (TPH)	Heavy Oil (TPH)	Benzene	Toluene	Ethylbenzene	Total Xylenes
B1-Water	ND	ND	ND	ND	ND	ND	ND
B2-Water	ND	ND	ND	ND	ND	ND	ND
B3-Water	ND	ND	ND	ND	ND	ND	ND
B4-Water	ND	ND	ND	ND	ND	ND	ND
B5-Water	ND	ND	ND	ND	ND	ND	ND
B6-Water	ND	ND	ND	ND	ND	ND	ND
Reporting Limit [3]	100	100	250	1	1	1	3
MTCA-Method-A Cleanup Levels[4]	800 or 1000[5]	500	500	5	1000	700	1000

Notes:
1 - "ND" denotes analyte not detected at or above listed Reporting Limit.
2- "NA" denotes sample not analyzed for specific analyte.
3- "Reporting Limit" represents the laboratory lower quantitation limit.
4- Method A groundwater cleanup levels as published in the Model Toxics Control Act (MTCA) 173-340-WAC.
5- The MTCA gasoline TPH cleanup level is 800 ppb for groundwater with benzene. Otherwise, the cleanup level is 1000 ppb.

Bold and Italics denotes concentrations above existing or proposed MTCA Method A groundwater cleanup levels.

TABLE 3- VOCs - Groundwater Sampling Results
All results and limits in parts per billion (ppb)

Boring	Tetrachloroethene (PCE)	Trichloroethene (TCE)	(cis) 1,2 Dichloroethene	(trans) 1,2 Dichloroethene	Vinyl Chloride
B1-Water	ND	ND	ND	ND	ND
B2-Water	ND	ND	ND	ND	ND
B3-Water	ND	ND	ND	ND	ND
B4-Water	ND	ND	ND	ND	ND
B5-Water	ND	ND	ND	ND	ND
B6-Water	ND	ND	ND	ND	ND
Reporting Limit [3]	1	1	1	1	0.2
Existing Cleanup Level[4]	5 (A)	5 (A)	16 (B)	160 (B)	0.2 (A)

Notes:
1 - "ND" denotes analyte not detected at or above listed Reporting Limit.
2- "NA" denotes sample not analyzed for specific analyte.
3- "Reporting Limit" represents the laboratory lower quantitation limit.
4- Method A or B groundwater cleanup levels as published in the Model Toxics Control Act (MTCA) 173-340-WAC, amended May 2014.

Bold and Italics denotes concentrations above existing MTCA Method A groundwater cleanup levels.

TABLE 4 - MTCA-5 Dissolved Metals - Groundwater Sampling Results
All results and limits in parts per billion (ppb)

Sample Location	Arsenic	Cadmium	Chromium	Lead	Mercury
B1-Water	***5.5***	ND	ND	ND	ND
B2-Water	3.2	ND	ND	ND	ND
B5-Water	***7.4***	ND	ND	ND	ND
Reporting Limit [3]	2	2	10	2	1
Existing Cleanup Level[4]	5 (A)	5 (A)	50 (A)	15 (A)	2 (A)

Notes:
1 - "ND" denotes analyte not detected at or above listed Reporting Limit.
2- "NA" denotes sample not analyzed for specific analyte.
3- "Reporting Limit" represents the laboratory lower quantitation limit.
4- Method A or B cleanup levels as published in the Model Toxics Control Act (MTCA) 173-340-WAC.

Bold and Italics denotes concentrations above existing MTCA Method A soil cleanup levels.

TABLE 5- Arsenic - Soil Sampling Results All results and limits in parts per million

Sample Name	Arsenic
B1-8.5 @ 8.5' BGS	ND
B2-20 @ 20' BGS	ND
B5-13 @ 13' BGS	ND
Reporting Limit [3]	5
WDOE-Method-A Cleanup Level (unrestricted land use)	20

Notes:
1 - "ND" denotes analyte not detected at or above listed Reporting Limit.
2- "NA" denotes sample not analyzed for specific analyte.
3- "Reporting Limit" represents the laboratory lower quantitation limit.
4- Method A or B cleanup levels as published in the Model Toxics Control Act (MTCA) 173-340-WAC.

Bold and Italics denotes concentrations above existing MTCA Method A soil cleanup levels.

TABLE 6 - Select VOCs and APH - Soil Vapor Sampling Results
All results and limits in micro-grams per cubic meter (ug/M³)

Sample Name	Location & Depth	Tetrachloroethene (PCE)	Trichloroethene (TCE)	Acetone	Propene	1,3-Butadiene	Benzene	Toluene	Ethylbenzene	Xylenes (m,p)	Xylenes (o)	Naphthalene	APH EC5-8 Aliphatics	APH EC9-12 Aliphatics	APH EC9-10 Aromatics
B-6	B-6 @ 5 foot below ground surface	<1.7	<1.3	1500.00	17.00	2.00	1.90	10	9.1	51	26	<1.3	1,100	600	<120
	WDOE - Soil Gas Screening Levels[4]	321	12.3	NA	NA	2.78	10.7	76,200	15,200	1,520	1,520	2.45	90,000	4,700	6,000

Notes:
1 - "ND" denotes analyte not detected at or above listed Reporting Limit.
2- "NA" Not applicable.
3- "Reporting Limit" represents the laboratory lower quantitation limit.
4 - Soil gas screening level that concentrations in the soil gas just beneath a building expected to not result in exceedance of the air cleanup level in the overlying structure, per the WDOE's Guidance For Evaluating Soil Vapor Intrusion - (April, 2015).

Bold and Italics indicate concentrations of soil vapor that exceed the WDOE soil gas screening level and/or concentrations that exceed the WDOE Standard Method-B Air Target Compliance Levels.

APPENDIX A

Lab Reports

ESN NORTHWEST, INC. | Environmental Services Network

CHAIN-OF-CUSTODY RECORD

CLIENT: Eric Zuem - Environmental Associates, Inc
ADDRESS: 1380-112th ave NE, #300 Bellevue, WA 98004
PHONE: 425-455-9025 FAX: 425-455-2316
CLIENT PROJECT #: 36173-2 PROJECT MANAGER: Eric Zuem

DATE: 10-9-17 PAGE 1 OF 2
PROJECT NAME: Vacant lot
LOCATION: Fife - 3309 Pac. Hwy E.
COLLECTOR: Eric Zuem DATE OF COLLECTION: 10-6-17

Sample Number	Depth	Time	Sample Type	Container Type	TPH - HCID	TPH - Diesel & Oil	TPH - Gasoline	BTEX	VOC 8260CL	VOC 8260	SemiVol 8270	PAH's 8270	PCB's 8082	CL Pesticides 8081	RCRA 8 Metals	MTCA 5 Metals	Pb	Asbestos - PLM	GRO Suite	DRO Suite	WO Suite	NOTES	Total Number of Containers	Laboratory Note Number
1. B1-5	5'	8:30	Soil																				3	
2. B1-8.5	8.5'	8:35	"			X	X	X															3	
3. B1-15	15'	8:40	"																				3	
4. B1-20	20'	8:45	↓																				3	
5. B1-water	15-16'	9:00	Water			X	X	X		X					X								3	
6. B2-5	5'	~~9:15~~	Soil																			NW dissolved metals	4	
7. B2-9.5	9.5'	9:45	"																				3	
8. B2-15	15'	9:20	"																				3	
9. B2-20	20'	9:25	↓			X	X	X															3	
10. B2-water	15-20	10:05	Water			X	X	X		X					X								3	
11. B3-5	5'	10:30	Soil			X	X	X														NW dissolved metals	4	
12. B3-7.5	7.5'	10:35	"																				3	
13. B3-15	15'	10:40	"																				3	
14. B3-19	19'	10:45	↓																				3	
15. B3water	5-8'	11:05	Water			X	X	X		X													3	
16. B4-5	5'	11:40	Soil																				4	
17. B4-9	9'	11:45	"			X	X	X															3	
18. B4-15	15'	11:50	↓																				3	
																							3	

RELINQUISHED BY (Signature)	DATE/TIME	RECEIVED BY (Signature)	DATE/TIME
[signature]	10-9-17 2:10	Cole Pickering	10-5-17 2:10
RELINQUISHED BY (Signature)	DATE/TIME	RECEIVED BY (Signature)	DATE/TIME

SAMPLE RECEIPT	
TOTAL NUMBER OF CONTAINERS	93
CHAIN OF CUSTODY SEALS Y/N/NA	
SEALS INTACT? Y/N/NA	
RECEIVED GOOD COND./COLD	
NOTES:	

LABORATORY NOTES:
Call Eric for billing

Turn Around Time: 24 HR 48 HR (5 DAY)

1210 Eastside Street SE, Suite 200
Olympia, Washington 98501
Phone: 360-459-4670
Fax: 360-459-3432
Website: www.esnnw.com
E-Mail: info@esnnw.com

ESN NORTHWEST, INC. | Environmental Services Network

CHAIN-OF-CUSTODY RECORD

CLIENT: EAE - Eric Zuern
ADDRESS:
PHONE: FAX:
CLIENT PROJECT #: 36173-2 PROJECT MANAGER: Eric Zuern

DATE: 10-9-17 PAGE 2 OF 2
PROJECT NAME: Vacant Lot
LOCATION: Fife - 3309 Pac Hwy E.
COLLECTOR: Eric Zuern DATE OF COLLECTION: 10-9-17

Sample Number	Depth	Time	Sample Type	Container Type	TPH - HCID	TPH - Diesel & Oil	TPH - Gasoline	BTEX	VOC 8260CL	VOC 8260	SemiVol 8270	PAH's 8270	PCB's 8082	CL Pesticides 8081	RCRA 8 Metals	MTCA 5 Metals	Pb	Asbestos - PLM	GRO Suite	DRO Suite	WO Suite	NOTES	Total Number of Containers	Laboratory Note Number
1. B4-19	19'	11:55	Soil																					
2. B4-water	7-10'	12:05	Water		X	X	X		X														3	
3. B5-5	5'	12:30	Soil																				4	
4. B5-13	13'	12:35	↓		X	X	X																3	
5. B5-20	20'	12:40	↓																				3	
6. B5-water	5-6'	12:50	Water		X	X	X		X						X								3	
7. B6-5	5'	1:20	Soil																			no dissolved metals	4	
8. B6-10	10'	1:23	↓																				3	
9. B6-15	15'	1:26	↓																				3	
10. B6-19	19'	1:30	↓		X	X	X																3	
11. B6-water	5-6'	1:40	Water		X	X	X		X														3	
12.																							4	
13.																								
14.																								
15.																								
16.																								
17.																								
18.																								

RELINQUISHED BY (Signature)	DATE/TIME	RECEIVED BY (Signature)	DATE/TIME
Eric Zuern	10-9-17 2:40	Gil Pickering	10-9-17 2:10
RELINQUISHED BY (Signature)	DATE/TIME	RECEIVED BY (Signature)	DATE/TIME

SAMPLE RECEIPT	
TOTAL NUMBER OF CONTAINERS	93
CHAIN OF CUSTODY SEALS Y/N/NA	
SEALS INTACT? Y/N/NA	
RECEIVED GOOD COND./COLD	
NOTES:	

LABORATORY NOTES:
Call Eric for billing.

Turn Around Time: 24 HR 48 HR (5 DAY)

1210 Eastside Street SE, Suite 200
Olympia, Washington 98501
Phone: 360-459-4670
Fax: 360-459-3432
Website: www.esnnw.com
E-Mail: info@esnnw.com

ESN NORTHWEST CHEMISTRY LABORATORY

Environmental Assocuates, Inc.
PROJECT VACANT LOT
PROJECT #36173-2
Fife, Washington

ESN Northwest
1210 Eastside Street SE Suite 200
Olympia, WA 98501
(360) 459-4670 (360) 459-3432 Fax
lab@esnnw.com

Analysis of Diesel Range Organics & Lube Oil Range Organics in Soil by Method NWTPH-Dx Extended

Sample Number	Date Prepared	Date Analyzed	Surrogate Recovery (%)	Diesel Range Organics (mg/kg)	Lube Oil Range Organics (mg/kg)
Method Blank	10/10/2017	10/10/2017	96	nd	nd
LCS	10/10/2017	10/10/2017	117	78%	---
B1-8.5	10/10/2017	10/10/2017	117	nd	nd
B1-8.5 Duplicate	10/10/2017	10/10/2017	84	nd	nd
B2-20	10/10/2017	10/10/2017	110	nd	nd
B3-5	10/10/2017	10/10/2017	87	nd	nd
B4-9	10/10/2017	10/10/2017	80	nd	nd
B5-13	10/10/2017	10/10/2017	88	nd	nd
B6-19	10/10/2017	10/10/2017	66	nd	nd
Reporting Limits				50	100

"nd" Indicates not detected at the listed detection limits.
"int" Indicates that interference prevents determination.

ACCEPTABLE RECOVERY LIMITS FOR SURROGATE : 50% TO 150%

ESN NORTHWEST CHEMISTRY LABORATORY

Environmental Associates, Inc.
PROJECT VACANT LOT
PROJECT #36173-2
Fife, Washington

ESN Northwest
1210 Eastside Street SE Suite 200
Olympia, WA 98501
(360) 459-4670 (360) 459-3432 Fax
lab@esnnw.com

Analysis of Diesel Range Organics & Lube Oil Range Organics in Water by Method NWTPH-Dx Extended

Sample Number	Date Prepared	Date Analyzed	Surrogate Recovery (%)	Diesel Range Organics (ug/L)	Lube Oil Range Organics (ug/L)
Method Blank	10/11/2017	10/11/2017	141	nd	nd
LCS	10/11/2017	10/11/2017	149	84%	---
B1-Water	10/11/2017	10/11/2017	147	nd	nd
B2-Water	10/11/2017	10/11/2017	123	nd	nd
B3-Water	10/11/2017	10/11/2017	110	nd	nd
B4-Water	10/11/2017	10/11/2017	112	nd	nd
B5-Water	10/11/2017	10/11/2017	125	nd	nd
B6-Water	10/11/2017	10/11/2017	111	nd	nd
Reporting Limits				100	250

"nd" Indicates not detected at the listed detection limits.
"int" Indicates that interference prevents determination.

ACCEPTABLE RECOVERY LIMITS FOR SURROGATE : 50% TO 150%

ESN NORTHWEST CHEMISTRY LABORATORY

Environmental Associates, Inc.
PROJECT VACANT LOT
PROJECT #36173-2
Fife, Washington

ESN Northwest
1210 Eastside Street SE Suite 200
Olympia, WA 98501
(360) 459-4670 (360) 459-3432 Fax
lab@esnnw.com

Analysis of Gasoline Range Organics & BTEX in Soil by Method NWTPH-Gx/8260

Sample Number	Date Prepared	Date Analyzed	Benzene (mg/kg)	Toluene (mg/kg)	Ethylbenzene (mg/kg)	Xylenes (mg/kg)	Gasoline Range Organics (mg/kg)	Surrogate Recovery (%)
Method Blank	10/16/2017	10/16/2017	nd	nd	nd	nd	nd	96
LCS	10/16/2017	10/16/2017	114%	115%	117%	107%	121%	98
LCSD	10/16/2017	10/16/2017	nd	nd	nd	nd	nd	98
B1-8.5	10/9/2017	10/16/2017	nd	nd	nd	nd	nd	96
B2-20	10/9/2017	10/16/2017	nd	nd	nd	nd	nd	103
B3-5	10/9/2017	10/16/2017	nd	nd	nd	nd	nd	96
B4-9	10/9/2017	10/16/2017	nd	nd	nd	nd	nd	102
B5-13	10/9/2017	10/16/2017	nd	nd	nd	nd	nd	102
B6-19	10/9/2017	10/16/2017	nd	nd	nd	nd	nd	101
Reporting Limits			0.02	0.05	0.05	0.15	10	

"---" Indicates not tested for component.
"nd" Indicates not detected at the listed detection limits.
"int" Indicates that interference prevents determination.

ACCEPTABLE RECOVERY LIMITS FOR SURROGATE (Bromoflurorbenzene) & LCS : 65% TO 135%

ESN NORTHWEST CHEMISTRY LABORATORY

Environmental Assocuates, Inc.
PROJECT VACANT LOT
PROJECT #36173-2
Fife, Washington

ESN Northwest
1210 Eastside Street SE Suite 200
Olympia, WA 98501
(360) 459-4670 (360) 459-3432 Fax
lab@esnnw.com

Analysis of Gasoline Range Organics & BTEX in Water by Method NWTPH-Gx/8260

Sample Number	Date Analyzed	Benzene (ug/L)	Toluene (ug/L)	Ethylbenzene (ug/L)	Xylenes (ug/L)	Gasoline Range Organics (ug/L)	Surrogate Recovery (%)
Method Blank	10/13/2017	nd	nd	nd	nd	nd	101
LCS	10/13/2017	90%	91%	93%	86%	115%	107
LCSD	10/13/2017	75%	74%	75%	70%	---	97
B1-Water	10/13/2017	nd	nd	nd	nd	nd	97
B2-Water	10/13/2017	nd	nd	nd	nd	nd	98
B3-Water	10/13/2017	nd	nd	nd	nd	nd	107
B4-Water	10/13/2017	nd	nd	nd	nd	nd	102
B5-Water	10/13/2017	nd	nd	nd	nd	nd	104
B6-Water	10/13/2017	nd	nd	nd	nd	nd	103
Reporting Limits		1.0	1.0	1.0	3.0	100	

"nd" Indicates not detected at the listed detection limits.
"int" Indicates that interference prevents determination.

ACCEPTABLE RECOVERY LIMITS FOR SURROGATE (Bromoflurorbenzene) & LCS: 65% TO 135%

ESN NORTHWEST CHEMISTRY LABORATORY

Environmental Assocuates, Inc.
PROJECT VACANT LOT
PROJECT #36173-2
Fife, Washington

ESN Northwest
1210 Eastside Street SE Suite 200
Olympia, WA 98501
(360) 459-4670 (360) 459-3432 Fax
lab@esnnw.com

Analysis of Volatile Organic Compounds in Water by Method 8260C/5030C

Analytical Results

	RL	MB	LCS	LCSD	B1-Water	B2-Water	B3-Water	B4-Water	B5-Water	B6-Water
Date analyzed	(ug/L)	10/13/17	10/13/17	10/13/17	10/13/17	10/13/17	10/13/17	10/13/17	10/13/17	10/13/17
Dichlorodifluoromethane	1.0	nd			nd	nd	nd	nd	nd	nd
Chloromethane	1.0	nd			nd	nd	nd	nd	nd	nd
Vinyl chloride	0.2	nd	117%	95%	nd	nd	nd	nd	nd	nd
Bromomethane	1.0	nd			nd	nd	nd	nd	nd	nd
Chloroethane	1.0	nd			nd	nd	nd	nd	nd	nd
Trichlorofluoromethane	1.0	nd			nd	nd	nd	nd	nd	nd
Acetone	10.0	nd			nd	nd	nd	nd	nd	nd
1,1-Dichloroethene	1.0	nd	110%	93%	nd	nd	nd	nd	nd	nd
Methylene chloride	1.0	nd			nd	nd	nd	nd	nd	nd
Methyl-t-butyl ether (MTBE)	1.0	nd			nd	nd	nd	nd	nd	nd
trans-1,2-Dichloroethene	1.0	nd			nd	nd	nd	nd	nd	nd
1,1-Dichloroethane	1.0	nd			nd	nd	nd	nd	nd	nd
2-Butanone (MEK)	10.0	nd			nd	nd	nd	nd	nd	nd
cis-1,2-Dichloroethene	1.0	nd			nd	nd	nd	nd	nd	nd
2,2-Dichloropropane	1.0	nd			nd	nd	nd	nd	nd	nd
Chloroform	1.0	nd	81%	73%	nd	nd	nd	nd	nd	nd
Bromochloromethane	1.0	nd			nd	nd	nd	nd	nd	nd
1,1,1-Trichloroethane	1.0	nd			nd	nd	nd	nd	nd	nd
1,2-Dichloroethane (EDC)	1.0	nd			nd	nd	nd	nd	nd	nd
1,1-Dichloropropene	1.0	nd			nd	nd	nd	nd	nd	nd
Carbon tetrachloride	1.0	nd			nd	nd	nd	nd	nd	nd
Benzene	1.0	nd	90%	75%	nd	nd	nd	nd	nd	nd
Trichloroethene (TCE)	1.0	nd	93%	77%	nd	nd	nd	nd	nd	nd
1,2-Dichloropropane	1.0	nd	94%	80%	nd	nd	nd	nd	nd	nd
Dibromomethane	1.0	nd			nd	nd	nd	nd	nd	nd
Bromodichloromethane	1.0	nd			nd	nd	nd	nd	nd	nd
4-Methyl-2-pentanone (MIBK)	1.0	nd			nd	nd	nd	nd	nd	nd
cis-1,3-Dichloropropene	1.0	nd			nd	nd	nd	nd	nd	nd
Toluene	1.0	nd	91%	74%	nd	nd	nd	nd	nd	nd
trans-1,3-Dichloropropene	1.0	nd			nd	nd	nd	nd	nd	nd
1,1,2-Trichloroethane	1.0	nd			nd	nd	nd	nd	nd	nd
2-Hexanone	1.0	nd			nd	nd	nd	nd	nd	nd
1,3-Dichloropropane	1.0	nd			nd	nd	nd	nd	nd	nd
Dibromochloromethane	1.0	nd			nd	nd	nd	nd	nd	nd
Tetrachloroethene (PCE)	1.0	nd	95%	73%	nd	nd	nd	nd	nd	nd
1,2-Dibromoethane (EDB)	1.0	nd			nd	nd	nd	nd	nd	nd
Chlorobenzene	1.0	nd	92%	74%	nd	nd	nd	nd	nd	nd
1,1,1,2-Tetrachloroethane	1.0	nd			nd	nd	nd	nd	nd	nd
Ethylbenzene	1.0	nd	93%	75%	nd	nd	nd	nd	nd	nd
Xylenes	3.0	nd	86%	70%	nd	nd	nd	nd	nd	nd
Styrene	1.0	nd			nd	nd	nd	nd	nd	nd
Bromoform	1.0	nd			nd	nd	nd	nd	nd	nd
1,1,2,2-Tetrachloroethane	1.0	nd			nd	nd	nd	nd	nd	nd
Isopropylbenzene	1.0	nd			nd	nd	nd	nd	nd	nd
1,2,3-Trichloropropane	1.0	nd			nd	nd	nd	nd	nd	nd
Bromobenzene	1.0	nd			nd	nd	nd	nd	nd	nd

ESN NORTHWEST CHEMISTRY LABORATORY

Environmental Assocuates, Inc.
PROJECT VACANT LOT
PROJECT #36173-2
Fife, Washington

ESN Northwest
1210 Eastside Street SE Suite 200
Olympia, WA 98501
(360) 459-4670 (360) 459-3432 Fax
lab@esnnw.com

Analysis of Volatile Organic Compounds in Water by Method 8260C/5030C

Analytical Results

Date analyzed	RL (ug/L)	MB 10/13/17	LCS 10/13/17	LCSD 10/13/17	B1-Water 10/13/17	B2-Water 10/13/17	B3-Water 10/13/17	B4-Water 10/13/17	B5-Water 10/13/17	B6-Water 10/13/17
n-Propylbenzene	1.0	nd			nd	nd	nd	nd	nd	nd
2-Chlorotoluene	1.0	nd			nd	nd	nd	nd	nd	nd
4-Chlorotoluene	1.0	nd			nd	nd	nd	nd	nd	nd
1,3,5-Trimethylbenzene	1.0	nd			nd	nd	nd	nd	nd	nd
tert-Butylbenzene	1.0	nd			nd	nd	nd	nd	nd	nd
1,2,4-Trimethylbenzene	1.0	nd			nd	nd	nd	nd	nd	nd
sec-Butylbenzene	1.0	nd			nd	nd	nd	nd	nd	nd
1,3-Dichlorobenzene	1.0	nd			nd	nd	nd	nd	nd	nd
1,4-Dichlorobenzene	1.0	nd			nd	nd	nd	nd	nd	nd
Isopropyltoluene	1.0	nd			nd	nd	nd	nd	nd	nd
1,2-Dichlorobenzene	1.0	nd			nd	nd	nd	nd	nd	nd
n-Butylbenzene	1.0	nd			nd	nd	nd	nd	nd	nd
1,2-Dibromo-3-Chloropropane	1.0	nd			nd	nd	nd	nd	nd	nd
1,2,4-Trichlorobenzene	1.0	nd			nd	nd	nd	nd	nd	nd
Naphthalene	1.0	nd			nd	nd	nd	nd	nd	nd
Hexachloro-1,3-butadiene	1.0	nd			nd	nd	nd	nd	nd	nd
1,2,3-Trichlorobenzene	1.0	nd			nd	nd	nd	nd	nd	nd
Surrogate recoveries										
Dibromofluoromethane		78%	90%	95%	81%	79%	99%	105%	99%	95%
Toluene-d8		97%	99%	101%	95%	95%	100%	97%	95%	95%
4-Bromofluorobenzene		101%	107%	97%	97%	98%	107%	102%	104%	103%

Data Qualifiers and Analytical Comments

nd - not detected at listed reporting limits
Acceptable Recovery limits: 65% TO 135%
Acceptable RPD limit: 35%

ESN NORTHWEST CHEMISTRY LABORATORY

Environmental Associates, Inc.
PROJECT VACANT LOT
PROJECT #36173-2
Fife, Washington

ESN Northwest
1210 Eastside Street SE Suite 200
Olympia, WA 98501
(360) 459-4670 (360) 459-3432 Fax
lab@esnnw.com

Dissolved Metals in Water by EPA-6020 Method

Sample Number	Date Analyzed	Lead (Pb) (ug/L)	Cadmium (Cd) (ug/L)	Chromium (Cr) (ug/L)	Arsenic (As) (ug/L)	Mercury (Hg) (ug/L)
Method Blank	10/12/2017	nd	nd	nd	nd	nd
B1-Water	10/12/2017	nd	nd	nd	5.5	nd
B2-Water	10/12/2017	nd	nd	nd	3.2	nd
B5-Water	10/12/2017	nd	nd	nd	7.4	nd
Reporting Limits		2.0	2.0	10	2.0	1.0

"nd" Indicates not detected at listed detection limits.

QA/QC Data - Dissolved Metals EPA-6020

	Laboratory Control Sample			Laboratory Control Sample Duplicate			RPD
	Spiked Conc. (ug/L)	Measured Conc. (ug/L)	Spike Recovery (%)	Spiked Conc. (ug/L)	Measured Conc. (ug/L)	Spike Recovery (%)	(%)
Lead	20.0	19.0	95.0	20.0	18.9	94.5	0.53
Cadmium	20.0	18.5	92.5	20.0	18.8	94.0	1.61
Chromium	20.0	16.4	82.0	20.0	16.9	84.5	3.00
Arsenic	20.0	17.8	89.0	20.0	18.4	92.0	3.31
Mercury	2.00	1.99	99.5	2.00	2.00	100	0.50

ACCEPTABLE RECOVERY LIMITS FOR LABORATORY CONTROL SAMPLES: 80%-120%
ACCEPTABLE RPD IS 20%

ESN NORTHWEST, INC. | Environmental Services Network

CHAIN-OF-CUSTODY RECORD

CLIENT: Eric Zuem - Environmental Associates, Inc.
ADDRESS: 1380-112th ave NE, #300 Bellevue, WA 98004
PHONE: 425-455-9025 FAX: 425-455-2316
CLIENT PROJECT #: 36173-2 PROJECT MANAGER: Eric Zuem

DATE: 10-9-17 PAGE 1 OF 2
PROJECT NAME: Vacant lot
LOCATION: Fife - 3309 Pac. Hwy E.
COLLECTOR: Eric Zuem DATE OF COLLECTION: 10-9-17

Sample Number	Depth	Time	Sample Type	Container Type	TPH - HCID	TPH - Diesel & Oil	TPH - Gasoline	BTEX	VOC 8260CL	VOC 8260	SemiVol 8270	PAH's 8270	PCB's 8082	CL Pesticides 8081	RCRA 8 Metals	MTCA 5 Metals	Pb	Asbestos - PLM	GRO Suite	DRO Suite	WO Suite	AS	NOTES	Total Number of Containers	Laboratory Note Number
1. B1-5	5'	8:30	Soil																					3	
2. B1-8.5	8.5'	8:35	"		X	X	X																	3	
3. B1-15	15'	8:40	"																		X			3	
4. B1-20	20'	8:45	↓																					3	
5. B1-water	15-16'	9:00	Water		X	X	X		X						X								run dissolved metals	4	
6. B2-5	5'	9:10	Soil																					3	
7. B2-9.5	9.5'	9:15	"																					3	
8. B2-15	15'	9:20	"																					3	
9. B2-20	20'	9:25	↓																					3	
10. B2-water	16-20'	10:05	Water		X	X	X		X						X						X			3	
11. B3-5	5'	10:30	Soil		X	X	X																run dissolved metals	4	
12. B3-7.5	7.5'	10:35	"																					3	
13. B3-15	15'	10:40	"																					3	
14. B3-19	19'	10:45	↓																					3	
15. B3water	5-8'	11:05	Water		X	X	X		X															3	
16. B4-5	5'	11:40	Soil																					4	
17. B4-9	9'	11:45	"		X	X	X																	3	
18. B4-15	15'	11:50	↓																					3	
																								3	

RELINQUISHED BY (Signature)	DATE/TIME	RECEIVED BY (Signature)	DATE/TIME
[signature]	10-9-17 2:10	Cole Pickering	10-9-17 2:10
RELINQUISHED BY (Signature)	DATE/TIME	RECEIVED BY (Signature)	DATE/TIME

SAMPLE RECEIPT	
TOTAL NUMBER OF CONTAINERS	93
CHAIN OF CUSTODY SEALS Y/N/NA	
SEALS INTACT? Y/N/NA	
RECEIVED GOOD COND./COLD	
NOTES:	

LABORATORY NOTES:
Call Eric for billing

Turn Around Time: 24 HR 48 HR (5 DAY)

1210 Eastside Street SE, Suite 200
Olympia, Washington 98501
Phone: 360-459-4670
Fax: 360-459-3432
Website: www.esnnw.com
E-Mail: info@esnnw.com

ESN NORTHWEST, INC. | Environmental Services Network

CHAIN-OF-CUSTODY RECORD

CLIENT: EAE - Eric Zuern

ADDRESS:

PHONE: FAX:

CLIENT PROJECT #: 36173-2 PROJECT MANAGER: Eric Zuern

DATE: 10-9-17 PAGE 2 OF 2

PROJECT NAME: Vacant Lot

LOCATION: Fife - 3309 Pacific Hwy E.

COLLECTOR: Eric Zuern DATE OF COLLECTION: 10-9-17

Sample Number	Depth	Time	Sample Type	Container Type	TPH - HCID	TPH - Diesel & Oil	TPH - Gasoline	BTEX	VOC 8260CL-	VOC 8260	SemiVol 8270	PAH's 8270	PCB's 8082	CL Pesticides 8081	RCRA 8 Metals	MTCA 5 Metals	Pb	Asbestos - PLM	GRO Suite	DRO Suite	WO Suite	As	NOTES	Total Number of Containers	Laboratory Note Number
1. B4-19	19'	11:53	Soil																					3	
2. B4-water	7-10'	12:05	Water		X	X	X		X															4	
3. B5-5	5'	12:30	Soil																					3	
4. B5-13	13'	12:35	↓		X	X	X																	3	
5. B5-20	20'	12:40	↓																		X			3	
6. B5-water	5-6'	12:50	Water		X	X	X		X							X							run dissolved metals	4	
7. B6-5	5'	1:20	Soil																					3	
8. B6-10	10'	1:23	↓																					3	
9. B6-15	15'	1:26	↓																					3	
10. B6-19	19'	1:30	↓		X	X	X																	3	
11. B6-water	5-6'	1:40	Water		X	X	X		X															4	
12.																									
13.																									
14.																									
15.																									
16.																									
17.																									
18.																									

RELINQUISHED BY (Signature)	DATE/TIME	RECEIVED BY (Signature)	DATE/TIME
[signature]	10-9-17 2:10	Gia Pickering	10-9-17 2:10
RELINQUISHED BY (Signature)	DATE/TIME	RECEIVED BY (Signature)	DATE/TIME

SAMPLE RECEIPT	
TOTAL NUMBER OF CONTAINERS	93
CHAIN OF CUSTODY SEALS Y/N/NA	
SEALS INTACT? Y/N/NA	
RECEIVED GOOD COND./COLD	
NOTES:	

LABORATORY NOTES: Call Eric for billing.

Turn Around Time: 24 HR 48 HR (5 DAY)

1210 Eastside Street SE, Suite 200
Olympia, Washington 98501
Phone: 360-459-4670
Fax: 360-459-3432
Website: www.esnnw.com
E-Mail: info@esnnw.com

ESN NORTHWEST CHEMISTRY LABORATORY

Environmental Associates, Inc.
PROJECT VACANT LOT
PROJECT #36173-2
Fife, Washington

ESN Northwest
1210 Eastside Street SE Suite 200
Olympia, WA 98501
(360) 459-4670 (360) 459-3432 Fax
lab@esnnw.com

Analysis of Total Arsenic in Soil by Method 6020A/3050B

Sample Number	Date Prepared	Date Analyzed	Arsenic (As) (mg/kg)
Method Blank	10/23/2017	10/24/2017	nd
B1-8.5	10/23/2017	10/24/2017	nd
B2-20	10/23/2017	10/24/2017	nd
B5-13	10/23/2017	10/24/2017	nd
Reporting Limit			5.0

"nd" Indicates not detected at listed detection limits.

QA/QC Data - Analysis of Total Metals in Soil by Method 6020A/3050B

Sample Number: QC Batch	Matrix Spike			Matrix Spike Duplicate			RPD
	Spiked Conc. (mg/kg)	Measured Conc. (mg/kg)	Spike Recovery (%)	Spiked Conc. (mg/kg)	Measured Conc. (mg/kg)	Spike Recovery (%)	(%)
Arsenic (As)	85.5	60.7	71.0M	81.0	60.5	74.7M	5.08

ACCEPTABLE RECOVERY LIMITS FOR MATRIX SPIKES: 75%-125%

	Laboratory Control Sample		
	Spiked Conc. (mg/kg)	Measured Conc. (mg/kg)	Spike Recovery (%)
Arsenic (As)	100	87.7	87.7

ACCEPTABLE RECOVERY LIMITS FOR LABORATORY CONTROL SAMPLES: 80%-120%
ACCEPTABLE RPD IS 20%
M - Matrix Spike recovery failed due to matrix interference.

FRIEDMAN & BRUYA, INC.

ENVIRONMENTAL CHEMISTS

James E. Bruya, Ph.D.
Yelena Aravkina, M.S.
Michael Erdahl, B.S.
Arina Podnozova, B.S.
Eric Young, B.S.

3012 16th Avenue West
Seattle, WA 98119-2029
(206) 285-8282
fbi@isomedia.com
www.friedmanandbruya.com

October 24, 2017

Eric Zuern, Project Manager
Environmental Associates, Inc.
1380 112th Ave. NE, 300
Bellevue, WA 98004

Dear Mr Zuern:

Included are the results from the testing of material submitted on October 11, 2017 from the Vacant Prop 3309 Pacific Hwy E Fife, PO 36173-2 , F&BI 710256 project. There are 9 pages included in this report.

We appreciate this opportunity to be of service to you and hope you will call if you have any questions.

Sincerely,

FRIEDMAN & BRUYA, INC.

Michael Erdahl
Project Manager

Enclosures
EAI1024R.DOC

FRIEDMAN & BRUYA, INC.

ENVIRONMENTAL CHEMISTS

CASE NARRATIVE

This case narrative encompasses samples received on October 11, 2017 by Friedman & Bruya, Inc. from the Environmental Associates Vacant Prop 3309 Pacific Hwy E Fife, PO 36173-2 , F&BI 710256 project. Samples were logged in under the laboratory ID's listed below.

Laboratory ID	Environmental Associates
710256 -01	B-6

All quality control requirements were acceptable.

FRIEDMAN & BRUYA, INC.

ENVIRONMENTAL CHEMISTS

Analysis For Volatile Compounds By Method MA-APH

Client Sample ID:	B-6	Client:	Environmental Associates
Date Received:	10/11/17	Project:	Vacant Prop 3309 Pacific Hwy E Fife
Date Collected:	10/09/17	Lab ID:	710256-01 1/2.5
Date Analyzed:	10/19/17	Data File:	101911.D
Matrix:	Air	Instrument:	GCMS7
Units:	ug/m3	Operator:	MP

Surrogates:	% Recovery:	Lower Limit:	Upper Limit:
4-Bromofluorobenzene	92	70	130

Compounds:	Concentration ug/m3
APH EC5-8 aliphatics	1,100
APH EC9-12 aliphatics	600
APH EC9-10 aromatics	<120

FRIEDMAN & BRUYA, INC.

ENVIRONMENTAL CHEMISTS

Analysis For Volatile Compounds By Method MA-APH

Client Sample ID:	Method Blank	Client:	Environmental Associates
Date Received:	Not Applicable	Project:	Vacant Prop 3309 Pacific Hwy E Fife
Date Collected:	Not Applicable	Lab ID:	07-2328 mb
Date Analyzed:	10/19/17	Data File:	101906.D
Matrix:	Air	Instrument:	GCMS7
Units:	ug/m3	Operator:	MP

Surrogates:	% Recovery:	Lower Limit:	Upper Limit:
4-Bromofluorobenzene	97	70	130

Compounds:	Concentration ug/m3
APH EC5-8 aliphatics	<46
APH EC9-12 aliphatics	<70
APH EC9-10 aromatics	<50

FRIEDMAN & BRUYA, INC.

ENVIRONMENTAL CHEMISTS

Analysis For Volatile Compounds By Method TO-15

Client Sample ID:	B-6	Client:	Environmental Associates
Date Received:	10/11/17	Project:	Vacant Prop 3309 Pacific Hwy E Fife
Date Collected:	10/09/17	Lab ID:	710256-01 1/2.5
Date Analyzed:	10/19/17	Data File:	101911.D
Matrix:	Air	Instrument:	GCMS7
Units:	ug/m3	Operator:	MP

Surrogates:	% Recovery:	Lower Limit:	Upper Limit:
4-Bromofluorobenzene	91	70	130

Compounds:	Concentration ug/m3	Concentration ppbv	Compounds:	Concentration ug/m3	Concentration ppbv
Chlorodifluoromethane	<0.88	<0.25	1-Butanol	<15	<5
Propene	17	9.8	Carbon tetrachloride	<1.6	<0.25
Dichlorodifluoromethane	2.5	0.51	Benzene	1.9	0.60
Chloromethane	<0.52	<0.25	Cyclohexane	<17	<5
F-114	<1.7	<0.25	2-Pentanone	<8.8	<2.5
Isobutene	6.8	3.0	3-Pentanone	<8.8	<2.5
Acetaldehyde	25	14	Pentanal	<8.8	<2.5
Vinyl chloride	<0.64	<0.25	1,2-Dichloropropane	<1.2	<0.25
1,3-Butadiene	2.0	0.89	1,4-Dioxane	<0.9	<0.25
Bromomethane	<0.97	<0.25	Bromodichloromethane	<1.7	<0.25
Chloroethane	<0.66	<0.25	Trichloroethene	<1.3	<0.25
Ethanol	<19	<10	cis-1,3-Dichloropropene	<1.1	<0.25
Acetonitrile	<4.2	<2.5	4-Methyl-2-pentanone	<10	<2.5
Acrolein	<2.3	<1	trans-1,3-Dichloropropene	<1.1	<0.25
Acrylonitrile	<0.54	<0.25	Toluene	10	2.8
Pentane	<7.4	<2.5	1,1,2-Trichloroethane	<1.4	<0.25
Trichlorofluoromethane	1.5	0.26	3-Hexanone	<10	<2.5
Acetone	1,500 ve	640 ve	2-Hexanone	<10	<2.5
2-Propanol	<22	<8.7	Hexanal	<10	<2.5
Isoprene	0.96	0.34	Tetrachloroethene	<1.7	<0.25
Iodomethane	<1.5	<0.25	Dibromochloromethane	<2.1	<0.25
1,1-Dichloroethene	<0.99	<0.25	1,2-Dibromoethane (EDB)	<1.9	<0.25
Methacrolein	<7.2	<2.5	Chlorobenzene	<1.2	<0.25
trans-1,2-Dichloroethene	<0.99	<0.25	Ethylbenzene	9.1	2.1
Cyclopentane	<0.72	<0.25	1,1,2,2-Tetrachloroethane	<1.7	<0.25
Methyl vinyl ketone	<2.9	<1	m,p-Xylene	51	12
Butanal	<7.4	<2.5	o-Xylene	26	6.0
Methylene chloride	<220	<62	Styrene	<2.1	<0.5
CFC-113	<1.9	<0.25	Bromoform	<5.2	<0.5
Carbon disulfide	<16	<5	Benzyl chloride	<1.3	<0.25
Methyl t-butyl ether	<4.5	<1.2	1,3,5-Trimethylbenzene	<6.1	<1.2
Vinyl acetate	<18	<5	1,2,4-Trimethylbenzene	<6.1	<1.2
1,1-Dichloroethane	<1	<0.25	1,3-Dichlorobenzene	<3	<0.5
cis-1,2-Dichloroethene	<0.99	<0.25	1,4-Dichlorobenzene	<1.5	<0.25
Hexane	<8.8	<2.5	1,2,3-Trimethylbenzene	<6.1	<1.2
Chloroform	<1.2	<0.25	1,2-Dichlorobenzene	<3	<0.5
2-Butanone (MEK)	<7.4	<2.5	1,2,4-Trichlorobenzene	<1.9	<0.25
1,2-Dichloroethane (EDC)	<1	<0.25	Naphthalene	<1.3	<0.25
1,1,1-Trichloroethane	<1.4	<0.25	Hexachlorobutadiene	<2.7	<0.25

FRIEDMAN & BRUYA, INC.

ENVIRONMENTAL CHEMISTS

Analysis For Volatile Compounds By Method TO-15

Client Sample ID:	Method Blank	Client:	Environmental Associates
Date Received:	Not Applicable	Project:	Vacant Prop 3309 Pacific Hwy E Fife
Date Collected:	Not Applicable	Lab ID:	07-2328 mb
Date Analyzed:	10/19/17	Data File:	101906.D
Matrix:	Air	Instrument:	GCMS7
Units:	ug/m3	Operator:	MP

Surrogates:	% Recovery:	Lower Limit:	Upper Limit:
4-Bromofluorobenzene	95	70	130

Compounds:	Concentration ug/m3	ppbv	Compounds:	Concentration ug/m3	ppbv
Chlorodifluoromethane	<0.35	<0.1	1-Butanol	<6.1	<2
Propene	<0.69	<0.4	Carbon tetrachloride	<0.63	<0.1
Dichlorodifluoromethane	<0.49	<0.1	Benzene	<0.32	<0.1
Chloromethane	<0.21	<0.1	Cyclohexane	<6.9	<2
F-114	<0.7	<0.1	2-Pentanone	<3.5	<1
Isobutene	<0.92	<0.4	3-Pentanone	<3.5	<1
Acetaldehyde	<9	<5	Pentanal	<3.5	<1
Vinyl chloride	<0.26	<0.1	1,2-Dichloropropane	<0.46	<0.1
1,3-Butadiene	<0.22	<0.1	1,4-Dioxane	<0.36	<0.1
Bromomethane	<0.39	<0.1	Bromodichloromethane	<0.67	<0.1
Chloroethane	<0.26	<0.1	Trichloroethene	<0.54	<0.1
Ethanol	<7.5	<4	cis-1,3-Dichloropropene	<0.45	<0.1
Acetonitrile	<1.7	<1	4-Methyl-2-pentanone	<4.1	<1
Acrolein	<0.92	<0.4	trans-1,3-Dichloropropene	<0.45	<0.1
Acrylonitrile	<0.22	<0.1	Toluene	<0.38	<0.1
Pentane	<3	<1	1,1,2-Trichloroethane	<0.55	<0.1
Trichlorofluoromethane	<0.56	<0.1	3-Hexanone	<4.1	<1
Acetone	<4.8	<2	2-Hexanone	<4.1	<1
2-Propanol	<8.6	<3.5	Hexanal	<4.1	<1
Isoprene	<0.28	<0.1	Tetrachloroethene	<0.68	<0.1
Iodomethane	<0.58	<0.1	Dibromochloromethane	<0.85	<0.1
1,1-Dichloroethene	<0.4	<0.1	1,2-Dibromoethane (EDB)	<0.77	<0.1
Methacrolein	<2.9	<1	Chlorobenzene	<0.46	<0.1
trans-1,2-Dichloroethene	<0.4	<0.1	Ethylbenzene	<0.43	<0.1
Cyclopentane	<0.29	<0.1	1,1,2,2-Tetrachloroethane	<0.69	<0.1
Methyl vinyl ketone	<1.1	<0.4	m,p-Xylene	<0.87	<0.2
Butanal	<2.9	<1	o-Xylene	<0.43	<0.1
Methylene chloride	<87	<25	Styrene	<0.85	<0.2
CFC-113	<0.77	<0.1	Bromoform	<2.1	<0.2
Carbon disulfide	<6.2	<2	Benzyl chloride	<0.52	<0.1
Methyl t-butyl ether	<1.8	<0.5	1,3,5-Trimethylbenzene	<2.5	<0.5
Vinyl acetate	<7	<2	1,2,4-Trimethylbenzene	<2.5	<0.5
1,1-Dichloroethane	<0.4	<0.1	1,3-Dichlorobenzene	<1.2	<0.2
cis-1,2-Dichloroethene	<0.4	<0.1	1,4-Dichlorobenzene	<0.6	<0.1
Hexane	<3.5	<1	1,2,3-Trimethylbenzene	<2.5	<0.5
Chloroform	<0.49	<0.1	1,2-Dichlorobenzene	<1.2	<0.2
2-Butanone (MEK)	<2.9	<1	1,2,4-Trichlorobenzene	<0.74	<0.1
1,2-Dichloroethane (EDC)	<0.4	<0.1	Naphthalene	<0.52	<0.1
1,1,1-Trichloroethane	<0.55	<0.1	Hexachlorobutadiene	<1.1	<0.1

Date of Report: 10/24/17
Date Received: 10/11/17
Project: Vacant Prop 3309 Pacific Hwy E Fife, PO 36173-2 , F&BI 710256

QUALITY ASSURANCE RESULTS FOR THE ANALYSIS OF AIR SAMPLES FOR VOLATILES BY METHOD APH

Laboratory Code: Laboratory Control Sample

Analyte	Reporting Units	Spike Level	Percent Recovery LCS	Acceptance Criteria
APH EC5-8 aliphatics	ug/m3	230	87	70-130
APH EC9-12 aliphatics	ug/m3	350	96	70-130
APH EC9-10 aromatics	ug/m3	251	102	70-130

Date of Report: 10/24/17
Date Received: 10/11/17
Project: Vacant Prop 3309 Pacific Hwy E Fife, PO 36173-2 , F&BI 710256

QUALITY ASSURANCE RESULTS FOR THE ANALYSIS OF AIR SAMPLES FOR VOLATILES BY METHOD TO-15

Laboratory Code: Laboratory Control Sample

Analyte	Reporting Units	Spike Level	Percent Recovery LCS	Acceptance Criteria
Chlorodifluoromethane	ppbv	10	92	70-130
Propene	ppbv	10	83	70-130
Dichlorodifluoromethane	ppbv	10	92	70-130
Chloromethane	ppbv	10	89	70-130
F-114	ppbv	10	90	70-130
Isobutene	ppbv	10	86	70-130
Acetaldehyde	ppbv	10	89	70-130
Vinyl chloride	ppbv	10	89	70-130
1,3-Butadiene	ppbv	10	89	70-130
Bromomethane	ppbv	10	89	70-130
Chloroethane	ppbv	10	75	70-130
Ethanol	ppbv	10	80	70-130
Acetonitrile	ppbv	10	84	70-130
Acrolein	ppbv	10	93	70-130
Acrylonitrile	ppbv	10	96	70-130
Pentane	ppbv	10	95	70-130
Trichlorofluoromethane	ppbv	10	95	70-130
Acetone	ppbv	10	85	70-130
2-Propanol	ppbv	10	101	70-130
Isoprene	ppbv	10	104	70-130
Iodomethane	ppbv	10	101	70-130
1,1-Dichloroethene	ppbv	10	99	70-130
Methacrolein	ppbv	10	99	70-130
trans-1,2-Dichloroethene	ppbv	10	102	70-130
Cyclopentane	ppbv	10	102	70-130
Methyl Vinyl Ketone	ppbv	10	87	70-130
Butanal	ppbv	10	96	70-130
Methylene chloride	ppbv	10	90	70-130
CFC-113	ppbv	10	99	70-130
Carbon disulfide	ppbv	10	98	70-130
Methyl t-butyl ether	ppbv	10	105	70-130
Vinyl acetate	ppbv	10	89	70-130
1,1-Dichloroethane	ppbv	10	99	70-130
cis-1,2-Dichloroethene	ppbv	10	102	70-130
Hexane	ppbv	10	102	70-130
Chloroform	ppbv	10	98	70-130
2-Butanone (MEK)	ppbv	10	102	70-130
1,2-Dichloroethane (EDC)	ppbv	10	99	70-130
1,1,1-Trichloroethane	ppbv	10	100	70-130
1-Butanol	ppbv	10	92	70-130
Carbon tetrachloride	ppbv	10	101	70-130

Date of Report: 10/24/17
Date Received: 10/11/17
Project: Vacant Prop 3309 Pacific Hwy E Fife, PO 36173-2 , F&BI 710256

QUALITY ASSURANCE RESULTS FOR THE ANALYSIS OF AIR SAMPLES FOR VOLATILES BY METHOD TO-15

Laboratory Code: Laboratory Control Sample

Analyte	Reporting Units	Spike Level	Percent Recovery LCS	Acceptance Criteria
Benzene	ppbv	10	104	70-130
Cyclohexane	ppbv	10	105	70-130
2-Pentanone	ppbv	10	92	70-130
3-Pentanone	ppbv	10	97	70-130
Pentanal	ppbv	10	100	70-130
1,2-Dichloropropane	ppbv	10	99	70-130
1,4-Dioxane	ppbv	10	107	70-130
Bromodichloromethane	ppbv	10	99	70-130
Trichloroethene	ppbv	10	100	70-130
cis-1,3-Dichloropropene	ppbv	10	104	70-130
4-Methyl-2-pentanone	ppbv	10	94	70-130
trans-1,3-Dichloropropene	ppbv	10	103	70-130
Toluene	ppbv	10	106	70-130
1,1,2-Trichloroethane	ppbv	10	95	70-130
3-Hexanone	ppbv	10	93	70-130
2-Hexanone	ppbv	10	93	70-130
Hexanal	ppbv	10	95	70-130
Tetrachloroethene	ppbv	10	103	70-130
Dibromochloromethane	ppbv	10	97	70-130
1,2-Dibromoethane (EDB)	ppbv	10	96	70-130
Chlorobenzene	ppbv	10	104	70-130
Ethylbenzene	ppbv	10	110	70-130
1,1,2,2-Tetrachloroethane	ppbv	10	106	70-130
m,p-Xylene	ppbv	20	116	70-130
o-Xylene	ppbv	10	119	70-130
Styrene	ppbv	10	116	70-130
Bromoform	ppbv	10	114	70-130
Benzyl chloride	ppbv	10	102	70-130
1,3,5-Trimethylbenzene	ppbv	10	106	70-130
1,2,4-Trimethylbenzene	ppbv	10	108	70-130
1,3-Dichlorobenzene	ppbv	10	105	70-130
1,4-Dichlorobenzene	ppbv	10	109	70-130
1,2,3-Trimethylbenzene	ppbv	10	102	70-130
1,2-Dichlorobenzene	ppbv	10	110	70-130
1,2,4-Trichlorobenzene	ppbv	10	104	70-130
Naphthalene	ppbv	10	106	70-130
Hexachlorobutadiene	ppbv	10	99	70-130

Data Qualifiers & Definitions

a - The analyte was detected at a level less than five times the reporting limit. The RPD results may not provide reliable information on the variability of the analysis.

b - The analyte was spiked at a level that was less than five times that present in the sample. Matrix spike recoveries may not be meaningful.

ca - The calibration results for the analyte were outside of acceptance criteria. The value reported is an estimate.

c - The presence of the analyte may be due to carryover from previous sample injections.

cf - The sample was centrifuged prior to analysis.

d - The sample was diluted. Detection limits were raised and surrogate recoveries may not be meaningful.

dv - Insufficient sample volume was available to achieve normal reporting limits.

f - The sample was laboratory filtered prior to analysis.

fb - The analyte was detected in the method blank.

fc - The compound is a common laboratory and field contaminant.

hr - The sample and duplicate were reextracted and reanalyzed. RPD results were still outside of control limits. Variability is attributed to sample inbomogeneity.

hs - Headspace was present in the container used for analysis.

ht – The analysis was performed outside the method or client-specified holding time requirement.

ip - Recovery fell outside of control limits. Compounds in the sample matrix interfered with the quantitation of the analyte.

j - The analyte concentration is reported below the lowest calibration standard. The value reported is an estimate.

J - The internal standard associated with the analyte is out of control limits. The reported concentration is an estimate.

jl - The laboratory control sample(s) percent recovery and/or RPD were out of control limits. The reported concentration should be considered an estimate.

js - The surrogate associated with the analyte is out of control limits. The reported concentration should be considered an estimate.

lc - The presence of the analyte is likely due to laboratory contamination.

L - The reported concentration was generated from a library search.

nm - The analyte was not detected in one or more of the duplicate analyses. Therefore, calculation of the RPD is not applicable.

pc - The sample was received with incorrect preservation or in a container not approved by the method. The value reported should be considered an estimate.

ve - The analyte response exceeded the valid instrument calibration range. The value reported is an estimate.

vo - The value reported fell outside the control limits established for this analyte.

x - The sample chromatographic pattern does not resemble the fuel standard used for quantitation.

710256

SAMPLE CHAIN OF CUSTODY

ME 10/11/17

Report To Eric Zuem

Company Environmental Associates, Inc.

Address 1380 112th ave NE, Suite 300

City, State, ZIP Bellevue, WA 98004

Phone 425-455-9025 Email info@environmentalassociatesinc.com

SAMPLERS (signature) [signature]

PROJECT NAME Vacant Prop 3309 Pacific Hwy E Fife

PO # 36173-2

REMARKS Bill to: David Sheean David Sheean and Assoc. dvsheean@gmail.com

INVOICE TO

Page # 1 of 1

TURNAROUND TIME
- ☑ Standard
- ☐ RUSH
- Rush charges authorized by:

SAMPLE DISPOSAL
- ☑ Dispose after 30 days
- ☐ Archive Samples
- ☐ Other

ANALYSIS REQUESTED

Sample Name	Lab ID	Canister ID	Flow Contr. ID	Date Sampled	Field Initial Press. (Hg)	Field Initial Time	Field Final Press. (Hg)	Field Final Time	TO-15 Full Scan	TO-15 BTEXN	TO-15 cVOCs	APHs	Notes
B-6	01	3673	108	10-9-17	-29	1:05	-3	1:40	X			X	
													Samples received at 20 °C

Friedman & Bruya, Inc.
3012 16th Avenue West
Seattle, WA 98119-2029
Ph. (206) 285-8282
Fax (206) 283-5044

	SIGNATURE	PRINT NAME	COMPANY	DATE	TIME
Relinquished by:	[signature]	Eric Zuem	EAI	10-9-17	2:10
Received by:	Cole Pickering	Cole Pickering	FSW	10-9-17	2:10
Relinquished by:	[signature]	LOAGUE	ESW	10-10-17	1445
Received by:	[signature]	Nhan Phan	FeBI	10/11/17	1530

FORMS\COC\COCTO-15.DOC