



ATTACHMENT E

**Phase I Environmental Site Assessment
TD 4435 and TD 4443
U-Haul (North Property)
704 and 716 Puyallup Avenue
Tacoma, Washington**

Phase I Environmental Site Assessment
TD 4435 and TD 4443
U-Haul (North Property)
704 and 716 Puyallup Avenue
Tacoma, Washington

Prepared for



Sound Transit

Central Puget Sound Regional Transit Authority
401 S. Jackson Street
Seattle, WA 98104

Prepared by

Parametrix

719 2nd Avenue, Suite 200
Seattle, WA 98104
T. 206.394.3700 F. 1.855.542.6353
www.parametrix.com

CITATION

Sound Transit. 2021. Phase I Environmental Site Assessment
TD 4435 and TD 4443 U-Haul (North Property)
704 and 716 Puyallup Avenue Tacoma, WA.
Prepared by Parametrix, Seattle, Washington.
March 2021.

CERTIFICATION

The technical material and data contained in this document were prepared under the supervision and direction of the undersigned. We declare that, to the best of our professional knowledge and belief, we meet the definition of Environmental Professional as defined in §312.10 of 40 CFR 312. We have the specific qualifications based on education, training, and experience to assess a property of the nature, history, and setting of the subject property. We have developed and performed the *all appropriate inquiries* in conformance with the standards and practices set forth in 40 CFR Part 312.

A handwritten signature in blue ink, appearing to read 'M. Brady', is written over a horizontal line.

Prepared by Michael Brady, LG, LHG

A handwritten signature in black ink, appearing to read 'Rick Wadsworth', is written over a horizontal line.

Approved by Rick Wadsworth, PE

TABLE OF CONTENTS

EXECUTIVE SUMMARY	ES-1
1. INTRODUCTION	1-1
1.1 Purpose	1-1
1.2 Significant Assumptions	1-4
1.3 Limitations.....	1-4
2. SUBJECT PROPERTY DESCRIPTION.....	2-1
2.1 Location.....	2-1
2.2 Site and Vicinity Characteristics	2-1
2.3 Physical Setting	2-1
2.4 Current Use of the Property.....	2-2
2.5 Descriptions of Improvements on the Subject Property	2-2
2.6 Environmental Liens.....	2-2
3. RECORDS REVIEW	3-1
3.1 Standard Environmental Record Sources	3-1
3.1.1 Review of Washington State Department of Ecology Databases	3-1
3.1.2 EPA Database Review.....	3-7
3.1.3 EDR Databases	3-11
3.1.4 Orphan Site List	3-12
3.1.5 Vapor Encroachment	3-12
3.2 Historical Use Information	3-12
3.2.1 Sanborn Map Fire Insurance Map Review	3-12
3.2.2 Historical Aerial Photograph Review.....	3-13
3.2.3 Historical Topographic Maps	3-13
3.2.4 Local Agency Records.....	3-14
3.2.5 Summary of Historical Information.....	3-14
3.3 Additional Environmental Information	3-15
3.3.1 Asbestos	3-15
3.3.2 Lead-Based Paint.....	3-15
3.3.3 Polychlorinated Biphenyls.....	3-15
4. FILE REVIEW.....	4-1
4.1 Previous Investigations	4-1

TABLE OF CONTENTS (CONTINUED)

4.2 Adjacent Properties File Review	4-2
5. SITE EXAMINATION.....	5-1
5.1 Subject Property	5-1
5.2 Adjacent Properties	5-1
6. INTERVIEWS	6-1
7. CONCLUSIONS	7-1
8. REFERENCES	8-1

LIST OF FIGURES

Figure 1. Site Vicinity Map.....	1-2
Figure 2. Site Detail Map	1-3

APPENDICES

- A User Supplied Documents
- B EDR Radius Map Report
- C Certified Sanborn Map Report
- D Historical Aerial Photos
- E Site Photographs
- F Supporting Documents

ACRONYMS AND ABBREVIATIONS

ALLSITES	Facility/Site Information System
AQUEOUS FOAM	Firefighting Foam Incidents
AST	Aboveground Storage Tank
ASTM	American Society for Testing and Materials
CDL	Clandestine Drug Lab Contaminated Site
CERCLA	Comprehensive Environmental Response, Compensation, and Liability Act
CERCLIS	Comprehensive Environmental Response, Compensation and Liability Information System
CETI	Creative Environmental Technologies Inc
CORRACTS	Resource Conservation and Recovery Act Corrective Action Report
cPAH	Carcinogenic Polyaromatic Hydrocarbons
CREC	Controlled Recognized Environmental Condition
CSCSL	Confirmed and Suspected Contaminated Site
CSCSL NFA	Confirmed and Suspected Contaminated Site No Further Action
ECI	ECI Environmental Services
Ecology	Washington State Department of Ecology
EDR	Environmental Data Resources
EPA	U.S. Environmental Protection Agency
ERNS	Emergency Response Notification System
ESA	Environmental Site Assessment
HIST CDL	Historical Clandestine Drug Lab Contaminated Site
HREC	Historical Recognized Environmental Conditions
HSL	Hazardous Site List
ICR	Interim Cleanup Report
INST CONTROL	Institutional Controls
LBP	Lead-based Paint
LUST	Leaking Underground Storage Tank
mg/kg	Milligrams per Kilogram
MTCA	Model Toxics Control Act
NFA	No Further Action
NonGen	Non-Generator

ACRONYMS AND ABBREVIATIONS (CONTINUED)

NPL	National Priorities List
PCBs	Polychlorinated Biphenyls
pCi/L	Picocuries per Liter
PFAS	Perfluorinated Contamination Site Location
PTAP	Pollution Liability Insurance Agency Petroleum Technical Assistance Program
REC	Recognized Environmental Conditions
RCRA	Resource Conservation and Recovery Act
RCRIS	Resource Conservation and Recovery Information System
REC	Recognized Environmental Condition
SEMS	Superfund Enterprise Management System
SPILLS	Reported Spills
TD	Tacoma Dome
TDLE	Tacoma Dome Link Extension
TSD	Transportation, Storage, and Disposal
ug/L	Micrograms per Liter
USGS	U. S. Geological Survey
UST	Underground Storage Tank
VCP	Voluntary Cleanup Program

EXECUTIVE SUMMARY

Parametrix conducted a Phase I Environmental Site Assessment (ESA) for the Tacoma Dome Link Extension (TDLE) project in conformance with the scope and limitations of American Society of Testing and Materials (ASTM) Standard Practice E 1527-13 (2013) on the subject property identified as Tacoma Dome (TD) properties TD 4435 and TD 4443. Any exceptions to, or deletions from, the Standard Practice are described in Section 1.3 of this report.

The subject property is located at 704 and 716 Puyallup Avenue in Tacoma, Washington, on Pierce County Parcel Identification numbers 2074280010 and 207428002. The subject property is currently owned by Amerco Real Estate Company and operated as a parking lot and drive-thru espresso stand. Monitoring wells, boreholes, and 55-gallon hazardous waste storage drums were observed on the subject property during the site reconnaissance.

The subject property was first developed industrially in the 1890s as a lumber storage yard for the Pacific Lounge and Mattress Company (Carman Manufacturing Company). A dry kiln, sawmill, oil storage, and varnishing warehouse operated on the subject property as part of the facility. Later, the western portion was redeveloped into a gasoline station, operating from 1939 through 1961. The subject property has been primarily a storage lot/parking lot from the 1960s through the present, with an espresso stand developed on the eastern portion in 2003. This assessment has revealed no evidence of recognized environmental conditions (RECs) in connection with the subject property, except for the following:

Recognized Environmental Conditions

The subject property is on the Washington State Department of Ecology (Ecology) Confirmed and Suspected Contaminated Sites List (CSCSL) database, Ecology Voluntary Cleanup Program (VCP) database, facility/site information (ALLSITES) database, and EDR Historical Auto Stations (EDR Hist Auto) database. The listings are related to historical releases of petroleum hydrocarbons from the prior gas station use as well as potential releases of metals related to the historical sawmill/Carman Manufacturing Company. File reviews performed for the subject property indicate soil and groundwater contamination from the subject property historical gas station release extends into the right-of-way of East G Street.

The extent of the release below the subject property and into the right-of-way does not appear to have been fully characterized. Additionally, historical uses related to the sawmill/Carman facility have not been investigated for potential releases. The historical release on and near the subject property and past use of the property are considered RECs to the subject property.

A REC was identified affecting the subject property related to the neighboring property south, which was listed on several regulatory databases. The Spring Air Northwest/Carman Manufacturing Company site is listed due to a historical release from a heating oil Underground Storage Tank (UST). Free product was previously observed below the neighboring site, with contamination migrating north and impacting the subject property. An excavation was performed removing contaminated soils and geomembrane installed to prevent further soil contamination. However, groundwater and potential vapor impacts from the release have not been characterized below the subject property.

Data Gaps

An on-site reconnaissance (within the subject property boundaries) and interview were not conducted with a property representative to identify any potential environmental conditions or to address information data gaps during the Phase I ESA process. The lack of a property owner or representative interview and the lack of a full on-site reconnaissance represent data gaps in accordance with ASTM Standard E1527-13. However, the information obtained for the Phase I ESA, including regulatory database and historical documentation, was deemed sufficient.

1. INTRODUCTION

Parametrix was retained by Sound Transit to perform a Phase I Environmental Site Assessment (ESA) on the subject property located at 704 and 716 Puyallup Avenue in Tacoma, Washington (Figure 1), as part of the Tacoma Dome Light Rail Extension (TDLE) project. The subject property is identified as Tacoma Dome (TD) parcels IDs TD 4435 and TD 4443, which are on Pierce County parcel numbers 2074280010 and 2074280020. It is our understanding the subject property may be acquired by Sound Transit for the completion of the TDLE project. This Phase I ESA was conducted to support the environmental due diligence related to the acquisition.

The subject property is currently owned by the Amerco Real Estate Company and operates as a vehicle parking/storage lot and an espresso stand in Pierce County, Washington (Figure 2).

This Phase I ESA includes a review of available documentation pertaining to the subject property, a site reconnaissance, and a review of pertinent public agency documents. The ESA consists of two distinct tasks: (1) a review of documents and of oral information, and (2) a site examination. Conclusions and recommendations within this report are based solely on observed evidence and data collected during the performance of this assessment.

1.1 Purpose

The Phase I ESA was conducted in general accordance with American Society for Testing and Materials (ASTM) Standard E1527-13, Standard Practice for Environmental Site Assessments: Phase I Environmental Site Assessment Process, which defines the generally accepted industry practices and procedures currently applicable at the time and place of this study. The Phase I ESA is intended to permit the user to satisfy the requirements to qualify for the bona fide prospective purchaser limitation under the Comprehensive Environmental Response, Compensation, and Liability Act (CERCLA) and, as such, constitutes “all appropriate inquiries in the previous ownership and uses of the property consistent with good commercial or customary practice” as defined by 42 U.S.C. §9601 (35)(B).

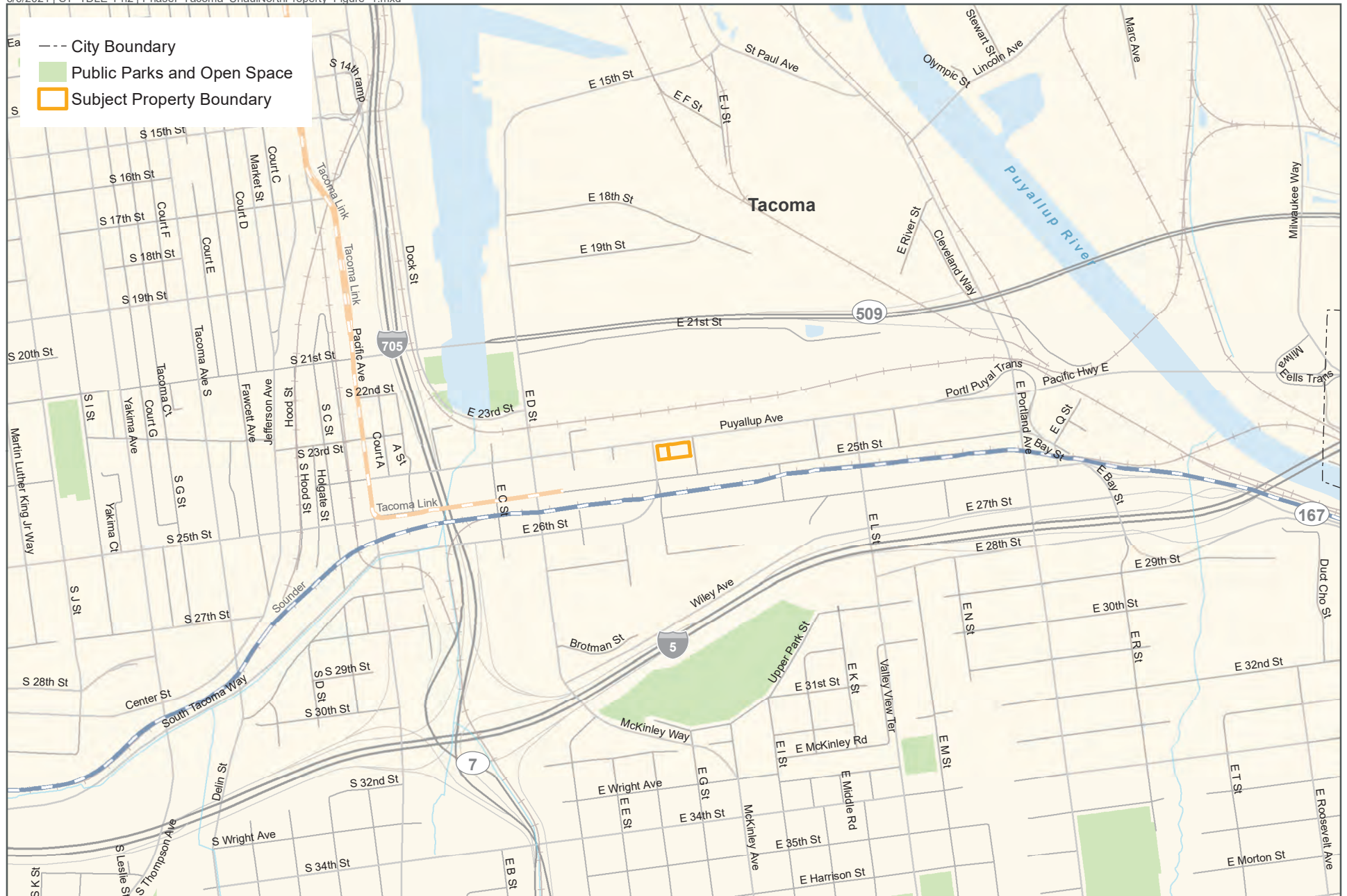
The purpose of this Phase I ESA is to identify Recognized Environmental Conditions (RECs) on or near the subject property. The term Recognized Environmental Conditions is defined in ASTM Standard E1527-13 as:

“...the presence or likely presence of any hazardous substances or petroleum products in, on, or at a property: (1) due to any *release* to the *environment*; (2) under conditions indicative of a *release* to the environment; or (3) under conditions that pose a material threat of *release* to the environment. *De minimis conditions* are not *recognized environmental conditions*.”

In accordance with ASTM Standard E1527-13, some RECs may be further defined as historical recognized environmental conditions (HRECs) or controlled recognized environmental conditions (CRECs).

An HREC is defined as:

“...a *past release* of any hazardous substances or petroleum products that has occurred in connection with the *property* and has been addressed to the satisfaction of the applicable regulatory authority or meeting unrestricted use criteria established by a regulatory authority, without subjecting the *property* to any required controls.”

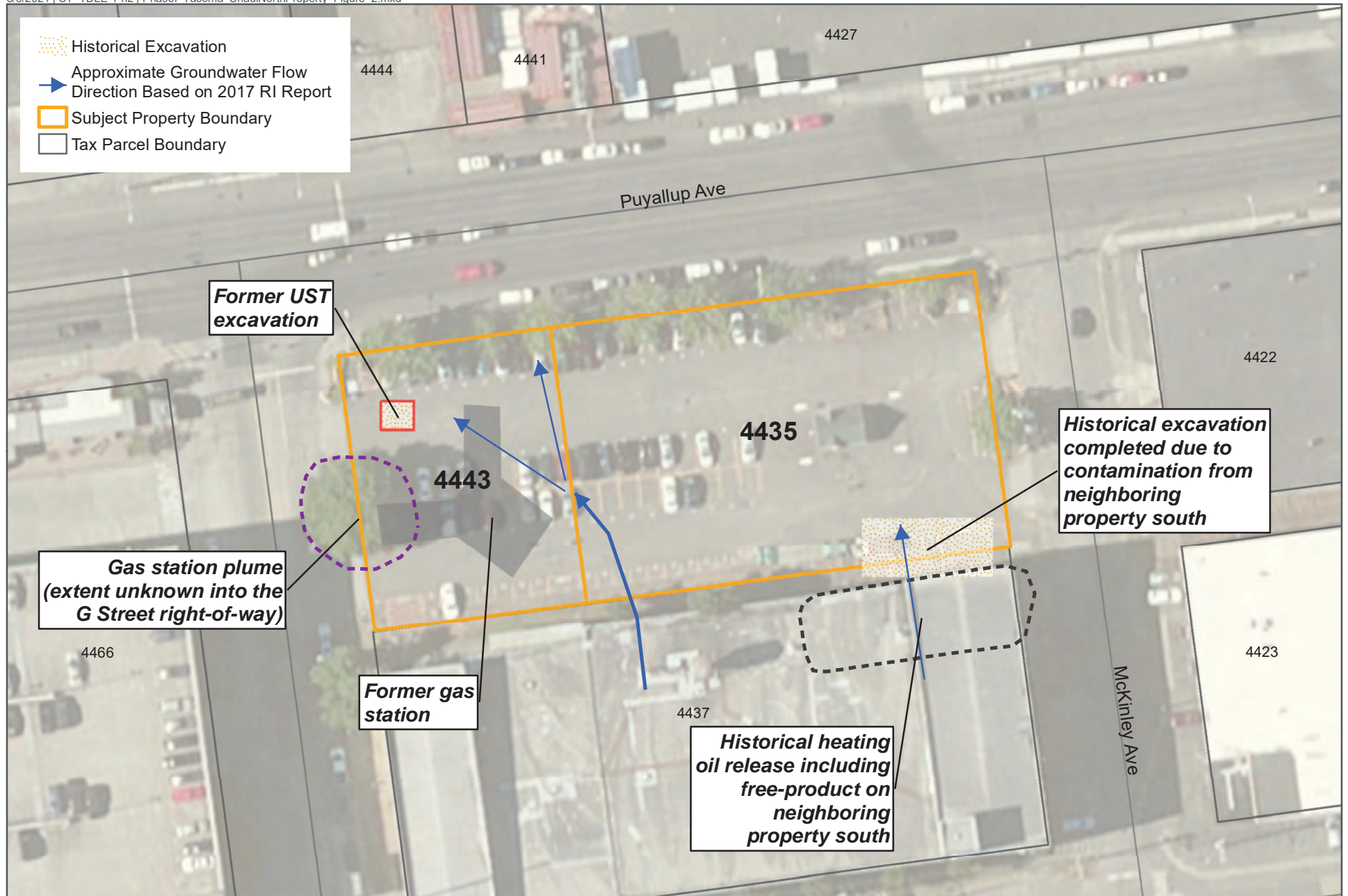


Data Sources: EDR, King and Pierce County, Cities of Federal Way, Fife, Milton, Tacoma (2019).



DRAFT: For internal discussion only. Not reviewed or approved on behalf of any party.

FIGURE 1
 Site Vicinity Map
 U-Haul (North Property)
 704 and 716 Puyallup Avenue, Tacoma, WA
 Tacoma Dome Link Extension



Data Sources: EDR, King and Pierce County, Cities of Federal Way, Fife, Milton, Tacoma (2019).



DRAFT: For internal discussion only. Not reviewed or approved on behalf of any party.

FIGURE 2
 Site Map
 U-Haul (North Property)
 704 and 716 Puyallup Avenue, Tacoma, WA
 Tacoma Dome Link Extension

A CREC is defined as:

“...a recognized environmental condition resulting from a past release of hazardous substances or petroleum products that has been addressed to the satisfaction of the applicable regulatory authority, with hazardous substances or petroleum products allowed to remain in place subject to the implementation of required controls.”

This Phase I ESA endeavors to identify RECs, HRECs, and/or CRECs at the subject property.

1.2 Significant Assumptions

This assessment was conducted in accordance with generally accepted industry practices and procedures within the scope of work authorized at the time and place of this study. Parametrix's observations are limited to those observed from the public right-of-way. No visual reconnaissance was possible inside the buildings on the subject property.

Unless otherwise stated, no other exceptions to the guidelines presented in ASTM E1527-13 were made during completion of this Phase I ESA.

1.3 Limitations

The findings, conclusions, and recommendations presented in this report are based on site conditions and the best available information known or made available by regulators, other consultants, or other sources at the time of the investigation. Parametrix conducted a diligent search and investigation in compliance with prevailing standards of the profession; however, certain adverse conditions may exist at the site but were not detected at the time of the investigation.

The services provided under this contract, as described in this report, include professional opinions and judgments based on data collected. These services have been provided according to generally accepted engineering practices. The opinions and conclusions contained in this report are typically based on information obtained from the following:

- Observations and measurements made by Parametrix field staff
- Contacts and discussions with regulatory agencies and others
- Review of available hazardous substance or solid waste lists
- Opinions and judgments of Parametrix based on the information available

In the professional judgment of Parametrix, the services performed pursuant to the scope of services are an adequate basis to collect data for a preliminary evaluation of the site and upon which to draw the conclusions stated in this report.

2. SUBJECT PROPERTY DESCRIPTION

2.1 Location

The subject property is located at 704 and 716 Puyallup Avenue in Tacoma, Washington, on Pierce County parcel identification numbers 2074280010 (TD 4435) and 2074280020 (TD 4443). The subject property is located within the northeast quarter of the northeast quarter of Section 09, Township 20 North, Range 3 East in Pierce County, Washington (Figure 2), and legally defined as:

Lots 1 To 12, Block 7428; Tacoma Land Company First Addition To Tacoma, According To Plat Filed For Record On July 7, 1884, In The Office Of The County Of Pierce County Washington; Together With The Alley, Vacated By Ordinance No 19338 Of The City Of Tacoma Recorded May 3, 1971 Under Recording No. 2389669, In Pierce County, Washington.

TD 4443 includes Lots 1 through 4, TD 4435 includes Lots 5 through 12.

2.2 Site and Vicinity Characteristics

The subject property is currently owned by the Amerco Real Estate Company and operated as a U-Haul vehicle parking/storage lot and an espresso stand. The subject property is located in a mixed-use area of commercial and industrial properties in the Tacoma Dome neighborhood of Tacoma (Figure 2).

Neighboring properties consist of Tacoma Dome Station parking garage (west), a large warehouse (south), warehouses (east), and the Burlington Northern Santa Fe railroad yard offices and a shipping warehouse (north).

2.3 Physical Setting

The subject property is at an elevation of approximately 15 feet above mean sea level. The topography of the site gently slopes northeasterly towards the Puyallup River and Puyallup basin (USGS 2020). Soils in the area of the subject property are mapped as Alderwood gravelly sandy loam by the U.S. Department of Agriculture (USDA 1955). These are described as moderately well drained. Made land is mapped just north of the subject property. The made land is dredged material that was deposited artificially over marshy tideflats for grading.

The surface geology of the subject property is mapped as artificial fill deposits (Troost, in press). Quaternary Vashon recessional outwash ice contact deposits and Quaternary pre-Fraser age coarse-grained deposits are mapped adjacent south of the subject property. These are described as sand and gravel to silty sand and gravel with some clay portions. These deposits generally have a high porosity and permeability.

A review of well and borehole logs completed below the subject property indicates the subsurface is primarily composed of silty sand with gravels down to 16 feet below ground surface. Water levels have been observed below the subject property between depths of 6 to 10 feet below ground surface. The groundwater gradient below the subject property is primarily north to northwest as displayed on Figure 2.

The nearest surface water body is the Thea Foss Waterway located 1,800 feet northwest of the subject property. The Puyallup River is located 3,800 feet northeast of the subject property.

2.4 Current Use of the Property

The subject property is developed with an asphalt parking lot and a drive-thru espresso stand. The espresso stand is located on the eastern portion of the subject property on TD 4435 which encompasses 0.6 acres. The western portion, TD 4443, is primarily used to store vehicles and encompasses 0.3 acres.

2.5 Descriptions of Improvements on the Subject Property

The espresso stand on TD 4435 encompasses 280 square feet and is surrounded by 24,000 square feet of asphalt parking. TD 4443 is developed with 12,000 square feet of asphalt (Pierce County Assessor-Treasurer 2020). Copies of the Assessor-Treasurers records are attached in Appendix F.

2.6 Environmental Liens

An environmental lien is defined by ASTM as a charge, security, or encumbrance upon title to a property to secure the payment of a cost, damage, obligation, or duty arising out of response actions, cleanup, or other remediation of hazardous substances or petroleum products. Parametrix reviewed the Pierce County Recorder's database for liens against the current owner. No environmental liens were identified within the recorded documents filed for the current owner of the subject property. Parametrix also reviewed the Washington State Department of Ecology's environmental covenant database. No environmental (restrictive) covenants were filed for the subject property.

A Property History Guarantee title report was supplied by Sound Transit for the subject property (Attached in Appendix A). There are no records in the title summary report indicating activity or use limitations or environmental liens affecting the property. No evidence of activity or use limitations or environmental liens against the subject property were identified during the course of this Phase I ESA.

3. RECORDS REVIEW

The purpose of the records review task was to gather environmental data on the subject property prior to the site examination. The information review consisted of two subtasks: a review of various lists and files published by federal and State of Washington agencies and a compilation of historic uses of the site and site vicinity to determine whether past operations pose an environmental risk to the subject property. Information for agency file review is based, in part, on a report provided by Environmental Data Resources (EDR). The EDR report is included in Appendix B.

The EDR report is a summary of state and federal database searches for sites of possible environmental concern. The information review enabled Parametrix personnel to characterize the types of activities performed at the site, identify data gaps prior to the site examination, and facilitate recognition of discrepancies between reported and observed data. Data gaps identified during the document review were addressed by interviewing Tacoma-Pierce County Health Department personnel, by making observations during the site examination, or by additional detailed investigation of available records.

It should be noted that this information is reported as Parametrix received it from EDR, which in turn reports information as it is provided in various government databases. It is not possible for either Parametrix or EDR to verify the accuracy or completeness of information contained in these databases. However, the use of and reliance on this information is a generally accepted practice in the conduct of environmental due diligence. The following sections present information from the document review.

3.1 Standard Environmental Record Sources

The following section summarizes information collected from records maintained by the U.S. Environmental Protection Agency (EPA) and the Washington State Department of Ecology (Ecology). The information includes details on sites identified in regulatory databases within recommended ASTM search distances. A complete listing of the databases reviewed is included in the EDR Radius Map Report (Appendix B). EDR reported a total of 250 properties with 399 listed conditions within one mile of the subject property. EDR also reported 11 unmappable (orphan) sites in the area of the subject property. Parametrix reviewed the information in the EDR report to screen properties in the vicinity of the subject property for sites with potential to impact the subject property. The screening process involved reviewing the types of listings, types of contaminants, proximity and position relative to the subject property, topography, and groundwater gradient. Listings for sites found in the standard environmental records sources that could not be screened to verify potential impacts to the subject property were further evaluated by file reviews (see Section 4).

3.1.1 Review of Washington State Department of Ecology Databases

The following sections summarize the most relevant information obtained from the EDR Radius Map Report regarding sites identified within the ASTM E1527-13 search radii from the databases listed below. Additional information regarding these sites was reviewed online on the Ecology website to supplement data gaps in the EDR report. A complete listing of the databases reviewed is included in the EDR report. Relevant database listings from Ecology include:

- Ecology Hazardous Site List (HSL)
- Ecology Confirmed and Suspected Contaminated Site List (CSCSL)

- Ecology CSCSL No Further Action (CSCSL NFA) List
- Ecology Solid Waste Facility/Landfill List
- Ecology Leaking Underground Storage Tank (LUST) List
- Ecology Underground Storage Tank (UST) List
- Ecology Aboveground Storage Tank (AST) List
- Ecology Institutional Controls (INST CONTROL) List
- Ecology Voluntary Cleanup Program (VCP) List
- Ecology Interim Cleanup Report (ICR) List
- Ecology and Pollution Liability Insurance Agency Petroleum Technical Assistance Program (PTAP) List
- Ecology Brownfields List
- Ecology Facility/Site Information System (ALLSITES) List
- Ecology Clandestine Drug Lab Contaminated Site (CDL) List and Historical CDL (HIST CDL) List
- Ecology Firefighting Foam Incidents (AQUEOUS FOAM) List and Perfluorinated Contamination Site Location (PFAS) List
- Ecology Reported Spills (SPILLS) List
- Ecology Drycleaners List

3.1.1.1 Ecology HSL, CSCSL, and CSCSL NFA Databases

The Ecology CSCSL database contains sites in Washington State that have been confirmed or have been suspected of contaminant releases and is the state equivalent to the federal Comprehensive Environmental Response, Compensation and Liability Information System (CERCLIS). The HSL is a subset of the CSCSL database for sites that have been formally ranked using the Washington Ranking Method. The CSCSL NFA database is former CSCSL sites that have achieved a No Further Action (NFA) determination from Ecology.

The subject property was found on the CSCSL databases.

- The western portion of the subject property (TD 4443) at 704 Puyallup Avenue is listed on the CSCSL database as the Former Texaco Service Station.
- The listing indicates the subject property is impacted with petroleum hydrocarbons and metals above Model Toxics Control Act (MTCA) Method A cleanup levels.
- Based on the EDR listings this represents a REC impacting the subject property. A file review was conducted, and the site is further discussed in Section 4.

Eighty-eight sites within one mile of the subject were reported on the CSCSL database, thirty-eight sites within one mile were reported on the HSL database, and nineteen sites within 0.5 mile were reported

on the CSCSL NFA database. Five CSCSL, one HSL, and four CSCSL NFA sites were reported within 0.125 mile from the subject property:

- Spring Air Northwest/Carman Manufacturing Company at 725 E 25th Street (adjacent south of the subject property) is listed on the CSCSL database. Petroleum hydrocarbons were reported above MTCA Method A cleanup levels. The proximity and position directly upgradient and reported conditions represents a REC to the subject property. Based on the EDR listing, a file review was conducted, and the site is further discussed in Section 4.
- Freighthouse Square at 25th and G Street (adjacent 75 feet southwest across E 25th Street and East G Street) is listed on the CSCSL NFA database. Metals were reported above MTCA Method A cleanup levels and petroleum hydrocarbons were reported remediated below cleanup levels. The site has a No Further Action (NFA) status with Ecology related to institutional controls dating to 2003. Based on the NFA status, this site is not considered a REC to the subject property.
- The Freighthouse Square Amtrak Relocation at 602 E 25th Street (365 feet southwest of the subject property) is listed on the CSCSL database. Petroleum hydrocarbons and polycyclic aromatic hydrocarbons (PAHs) were reported in soil and arsenic in groundwater above MTCA Method A cleanup levels. Cleanup has been initiated at the site. Based on the groundwater results for this property and limited migration reported, this site is not considered a REC to the subject property.
- The Burlington Northern Railroad at 605 Puyallup Avenue (adjacent 220 feet northwest across Puyallup Avenue) is listed on the CSCSL NFA database. Halogenated organics (chlorinated solvents) were suspected above MTCA Method A cleanup levels in soil. The site achieved a NFA status from Ecology in 1996. Based on the downgradient location and NFA status, this site is not considered a REC to the subject property.
- The Mendez Property at 910 Puyallup Avenue (520 feet east of the subject property) is listed on the CSCSL database. Petroleum hydrocarbons were reported above MTCA Method A cleanup levels in soil. The listing indicates cleanup has started for this property. Based on the cross-gradient position, this site is not considered a REC to the subject property.
- The Tacoma Trestle Track & Signal Project (550 feet southeast of the subject property) is listed on the CSCSL database. Petroleum hydrocarbons were reported above MTCA Method A cleanup levels in soil and suspected in groundwater. Based on the EDR listings and proximity, this site is not considered a REC to the subject property.
- Western Beer Distributors at 712 E 26th Street (600 feet south of the subject property) is listed on the CSCSL NFA database. Petroleum hydrocarbons were reported above MTCA Method A cleanup levels in soil and pesticides were reported remediated below cleanup levels. The site achieved an NFA status from Ecology in 1996. Based on the NFA status and distance from the subject property, this site is not considered a REC to the subject property.
- South Sound Radiator at 509 Puyallup Avenue (615 feet northwest of the subject property) is listed on the CSCSL and HSL databases. Petroleum hydrocarbons and non-halogenated solvents were reported above MTCA Method A cleanup levels in soil and suspected in groundwater. The site has an overall hazard ranking of 2 (medium risk). Based on the position downgradient and proximity, this site is not considered a REC to the subject property.

- Precision Pattern Inc at 2620 East G Street (640 feet south of the subject property) is listed on the CSCSL NFA database. Petroleum hydrocarbons were reported remediated below cleanup levels and the site achieved NFA status with Ecology in 2009. Based on the NFA status and proximity, this site is not considered a REC to the subject property.

The remaining listed sites on the CSCSL database, HSL database, and CSCSL NFA database identified in the EDR report appear to be at sufficient distances from the subject property and/or cleanup activities have been completed so that they do not appear to represent a REC to the subject property.

3.1.1.2 Ecology LUST, UST, and AST Databases

The Ecology LUST Database List contains an inventory of reported leaking underground storage tank sites from commercial tanks. The Ecology UST database contains registered commercial USTs. Residential heating oil USTs are not included in the Ecology UST database. USTs are regulated under Subtitle I of the Resource Conservation and Recovery Act (RCRA). Unless otherwise noted, the presence of USTs near the site does not, in itself, constitute a REC.

The Ecology AST database is listing of aboveground storage tank locations regulated by the Department of Ecology's Spill Prevention, Preparedness and Response Program. Unless otherwise noted, the presence of ASTs near the site does not, in itself, constitute a REC.

The subject property does not have any registered USTs or ASTs within the Ecology database and was not found on the LUST database.

Eleven sites were reported on the UST database within 0.25 mile of the subject property, nineteen sites were reported on the LUST database within 0.5 mile of the subject property, and no AST sites were reported within 0.25 mile of the subject property. Four (seven listings) of these sites were reported within 0.125 mile from the subject property:

- Spring Air Northwest/Carman Manufacturing Company at 725 E 25th Street (adjacent south of the subject property) is listed on the LUST and UST databases. As noted above, this site is also on the CSCSL database related to petroleum hydrocarbons reported above MTCA Method A cleanup levels. The proximity and position directly upgradient and reported conditions represents a REC to the subject property. This site is further discussed in Section 4.
- Superior Cartage of Washington Inc at 805 Puyallup Avenue (adjacent 85 feet northeast across Puyallup Avenue) is listed on the UST database. The site has two reported USTs that have been previously removed. Based on the lack of additional listings and position downgradient of the subject property, this site is not considered a REC to the subject property.
- The Mendez Property at 910 Puyallup Avenue (520 feet east of the subject property) is listed on the UST and LUST databases. As noted above, this site is also listed on the CSCSL database related to petroleum hydrocarbons reported above MTCA Method A cleanup levels in soil. Based on the cross-gradient position, this site is not considered a REC to the subject property.
- Western Beer Distributors at 712 E 26th Street (600 feet south of the subject property) is listed on the UST and LUST databases. As noted above, this site is also listed on the CSCSL NFA database related to the release from the USTs. The site achieved an NFA status from Ecology in 1996. Based on the NFA status, this site is not considered a REC to the subject property.

The remaining listed sites on the UST and LUST databases identified in the EDR report appear to be at sufficient distances from the subject property and/or cleanup activities have been completed so that they do not appear to represent a REC to the subject property.

3.1.1.3 Ecology VCP, PTAP, ICR, INST CONTROL, and Brownfields Databases

The Voluntary Cleanup Program (VCP) database is a list of sites that have been entered into the Ecology voluntary cleanup program and are undergoing cleanup. The Petroleum Technical Assistance Program (PTAP) database is a list of petroleum release sites that have been entered into the Pollution Liability Insurance Agency PTAP program and are undergoing cleanup. The interim cleanup report (ICR) database is a subset of VCP or former VCP sites that have reported interim cleanup actions to Ecology. The institutional control (INST CONTROL) database is a subset of properties with confirmed releases where institutional controls are in place to manage the remaining contamination. The Ecology Brownfields database is a list of abandoned, idle, or underused commercial or industrial properties where redevelopment is limited due to the real or perceived contamination on those properties.

The subject property is identified on the VCP database:

- The western portion of the subject property (TD 4443) is listed on the VCP database related to the release from the Former Texaco Service Station. The regulatory files for the site are further discussed in Section 4.

Nineteen sites within 0.125 mile of the subject property were reported on the VCP database. Three of these sites are within 0.125 mile from the subject property:

- Spring Air Northwest/Carman Manufacturing Company at 725 E 25th Street (adjacent south of the subject property) is listed on the VCP database. As noted above, this site is also on the CSCSL database related to petroleum hydrocarbons reported above MTCA Method A cleanup levels. The proximity and position directly upgradient and reported conditions represents a REC to the subject property. Based on the EDR listings, a file review was conducted and is further discussed in Section 4.
- The Mendez Property at 910 Puyallup Avenue (520 feet east of the subject property) is listed on the VCP database. As noted above, this site is also listed on the CSCSL database related to petroleum hydrocarbons reported above MTCA Method A cleanup levels in soil discovered in 1998. Based on the cross-gradient position, this site is not considered a REC to the subject property.
- Precision Pattern Inc at 2620 East G Street (640 feet south of the subject property) is listed on the VCP database. As noted above, petroleum hydrocarbons were reported remediated below cleanup levels and the site achieved NFA status with Ecology in 2009. Based on the NFA status and proximity, this site is not considered a REC to the subject property.

The remaining listed sites on the VCP database identified in the EDR report appear to be at sufficient distances from the subject property and/or cleanup activities have been completed so that they do not appear to represent a REC to the subject property.

One site within 0.5 mile of the subject property was reported on the PTAP database. The site is over 2,000-feet east of the subject property, with no potential to impact the subject property.

Eleven sites within 0.5 mile of the subject property were reported on the ICR database. None are within 0.125 mile from the subject property. The listed sites on the ICR database identified in the EDR report appear to be at sufficient distances from the subject property and/or cleanup activities have been completed so that they do not appear to represent a REC to the subject property.

Seven sites within 0.5 mile of the subject property were reported on the INST CONTROL database. One site was reported within 0.125 mile from the subject property:

- Freighthouse Square at 25th and G Street (adjacent 75 feet southwest) is listed on the INST CONTROL database. As noted above, this site is also on the CSCSL database related to metals reported above MTCA Method A cleanup levels and petroleum hydrocarbons were reported remediated below cleanup levels. The site has a No Further Action (NFA) status with Ecology related to institutional controls dating to 2003. Based on the NFA status and Institutional Controls, this site is not considered a REC to the subject property.

The remaining listed sites on the INST CONTROL database identified in the EDR report appear to be at sufficient distances from the subject property and/or cleanup activities have been completed so that they do not appear to represent a REC to the subject property.

Two sites within 0.5 mile of the subject property were reported on the Brownfields database:

- American Plating at 2220 East D Street (1,400 feet northwest of the subject property) is listed on the Brownfields database. The listing indicates this site is on several additional databases and has a NFA status from Ecology dating to 2015. Based on the distance relative to the subject property and the reported status, this site is not considered a REC to the subject property.
- Tacoma Redevelopment Property at 1933 Dock Street (2,400 feet northwest of the subject property) is listed on the Brownfields database. This property was partially remediated by excavation, redeveloped, and institutional controls were placed on the property in 2007 related to the contamination remaining in place. Based on the proximity to the subject property and listings, this site is not considered a REC to the subject property.

3.1.1.4 Ecology ALLSITES Database

The Ecology ALLSITES database summarizes sites that likely handle or store hazardous waste in association with the facility/site information system.

The western portion of the subject property is listed on the ALLSITES database:

- This listing is related to the Former Texaco Service Station discussed above. Further discussion on listings for the subject property is presented in Section 4 below.

One hundred and forty-two sites within 0.5 mile of the subject property are reported on the ALLSITES database. Nineteen sites were reported within 0.125 mile of the subject property. Five were identified adjacent to the subject property:

- Spring Air Northwest/Carman Manufacturing Co, adjacent south of the subject property, is listed on the ALLSITES database. Further discussion of the adjacent property south is presented in Section 4 below.
- The Pierce County Transit Tacoma Dome site located at 609 E 25th Street (adjacent west across G Street) is listed on the ALLSITES database. This listing appears related to waste generated or

removed from the adjacent property in 1990s prior to its redevelopment into the current parking garage. Based on the lack of additional listings, this site is not considered a REC to the subject property.

- The Burlington Northern Railroad at 605 Puyallup Avenue (adjacent 220 feet northwest across Puyallup Avenue) is listed on the ALLSITES database. As noted above, this site achieved a NFA status from Ecology in 1996. Based on the downgradient location and NFA status, this site is not considered a REC to the subject property.
- Freighthouse Square at E 25th Street and East G Street (adjacent 75 feet southwest across E 25th Street and East G Street) is listed on the ALLSITES database. As noted above, this site has a NFA status with Ecology related to institutional controls dating to 2003. Based on the NFA status, this site is not considered a REC to the subject property.
- Superior Cartage of Washington Inc at 805 Puyallup Avenue (adjacent 85 feet northeast across Puyallup Avenue) is listed on the ALLSITES database. The listing appears related to the previous removal of USTs from the property as discussed above. Based on the lack of additional listings and its position downgradient of the subject property, this site is not considered a REC to the subject property.

The remaining listed sites on the ALLSITES database identified in the EDR report appear to be at sufficient distances from the subject property and/or cleanup activities have been completed so that they do not appear to represent a REC to the subject property.

3.1.1.5 Ecology CDL and HIST CDL Database

The Ecology CDL database tracks Clandestine Drug Labs in the State of Washington or historical (HIST) CDL sites. There were no CDL or HIST CDL sites reported within 0.125 mile of the subject property.

3.1.1.6 Ecology AQUEOUS FOAM, PFAS, and SPILLS Databases

The Ecology AQUEOUS FOAM, PFAS, and SPILLS databases report potential small releases to the subsurface that have the potential to cause contamination. No AQUEOUS FOAM or PFAS sites were reported within 0.5 mile of the subject property. No SPILLS sites were reported within 0.125 mile of the subject property.

3.1.1.7 Ecology Drycleaner Database

The drycleaner database is a listing of former or current drycleaners in Washington. No drycleaners were reported within 0.125 mile of the subject property. No inactive drycleaners were reported within 0.125 mile of the subject property.

3.1.2 EPA Database Review

The EPA administers several programs designed to protect the environment and monitor the generation, storage, treatment, and disposal of hazardous substances. The following sections summarize the most relevant information obtained from the EDR report regarding sites identified within ASTM

1527-13 search radii from the following databases. A complete listing of the databases reviewed is included in the EDR report.

- National Priorities List (NPL)
- Superfund Enterprise Management System (SEMS) List
- Resource Conservation and Recovery Act (RCRA) Corrective Action Report (CORRACTS) List
- Resource Conservation and Recovery Information System (RCRIS) List
- Emergency Response Notification System (ERNS) List
- US Brownfields List
- Manufactured Gas Plant Sites

3.1.2.1 NPL List

The National Priorities List (NPL) identifies priority hazardous waste sites for remedial actions under the EPA Superfund program. The EDR report indicates that the subject property is not listed as an NPL site. EDR reports no NPL sites were identified within one mile of the subject property; however, there are two related NPL sites that are near the subject property, with one potentially impacting the subject property:

- The Commencement Bay Nearshore Tidelands NPL site (EPA 2020) includes multiple properties within one mile north of the subject property. The site encompasses an active commercial seaport and includes 12 square miles of shallow water, shoreline, and adjacent land due to widespread contamination in water, sediments, and uplands areas. The site was placed on the NPL list in 1983 and is undergoing its fifth five-year review. This NPL site is not known to have impacted the subject property and is not considered a REC for the subject property.
- The Asarco Tacoma Smelter Plume NPL site is a part of the Commencement Bay Nearshore Tidelands NPL site and includes large portions of Pierce, King, Kitsap, and Thurston Counties related to windblown contamination of arsenic and lead deposited from operation of the Asarco Smelter in Ruston, Washington, for a period of nearly 100 years (Ecology 2020c). The area of the subject property is mapped within an area of impact from arsenic of less than 20 parts per million. Based on the mapped concentrations, this represents *de minimis* conditions at concentrations less than MTCA Method A cleanup levels and is not considered a REC to the subject property.

3.1.2.2 SEMS List

The EPA publishes a list of sites that may potentially pose a threat to the environment or the health of the general public. This list is known as the SEMS list (formerly the CERCLIS list). Information contained in the EDR report indicates the subject property is not listed as a SEMS site. Three SEMS sites were identified within one mile of the subject property:

- Supervalu Ammonia Response located at 590 E 19th Street (1,900 feet northwest of the subject property) is listed on the SEMS database. This listing is related to a response that occurred to an ammonia release in 2017 and is not an active threat. Based on the information, this listing is not considered a REC to the subject property.

- The Burlington Northern Railroad site located 1800 feet northeast of the subject property is listed on the SEMS database. This listing is related to historical tar pits related to a former coal gasification plant that operated from the 1920s through 1956. This site is Operable Unit 3 of the Commencement Bay Nearshore Tidelands NPL site and is not considered a REC to the subject property due to ongoing remediation and monitoring and no known impacts to the subject property.
- The Tacoma Spur site located at S 24th Street and A Street (located 2,000 feet west of the subject property) is listed on the SEMS database. This listing is related to carcinogenic polycyclic aromatic hydrocarbon (cPAH) groundwater contamination discovered during construction of Interstate 705 in 1984. This site is part of the Commencement Bay Nearshore Tidelands NPL site. It is not considered a REC based on the distance from the subject property (located over 2,000 feet west).

The EPA also publishes the SEMS-ARCHIVE list, which are SEMS sites that have been designated no further interest under the Federal Superfund Program. One SEMS-ARCHIVE site was reported within 0.5 mile of the subject property:

- The American Plating Co Inc site at 2110 East D Street (located 1400 feet northwest of the subject property) is listed on the SEMS-ARCHIVE list. This listing is related to a former electroplating facility that closed in 1986. Ecology assisted in the cleanup of this property in 2003 and 2012, and, subsequently, a restrictive covenant was placed on the site in 2014. Based on the reported status and position downgradient, this site is not considered a REC to the subject property.

3.1.2.3 CORRACTS Review

The CORRACTS report identifies hazardous waste handlers with corrective action activity. Information contained in the EDR report indicates the subject property is not listed as a CORRACTS site. Two CORRACTS sites are listed within one mile of the subject property:

- The American Plating Co Inc site at 2110 East D Street (located 1400 feet northwest of the subject property) is listed on the CORRACTS database. As noted above, Ecology assisted in the cleanup of this property in 2003 and 2012, and, subsequently, a restrictive covenant was placed on the site in 2014. Based on the reported status and position downgradient, this site is not considered a REC to the subject property.
- The University of Washington Tacoma Branch Campus at 1930 C Street (located 3,400 feet northwest of the subject property) is listed on the CORRACTS database. The listing is related to petroleum hydrocarbons cPAHs, and volatile organic compounds in soil and groundwater below the campus. The site entered an Agreed Order with Ecology in 1997 and is undergoing remediation and monitoring. Based on the distance from the subject property (located 3,400 feet northwest), this site is not considered a REC to the subject property.

3.1.2.4 Resource Conservation and Recovery Information System (RCRIS) List

The RCRIS list includes selective information on sites which generate, transport, store, treat, and/or dispose of hazardous waste as defined by RCRA. Information contained in the EDR report indicates the subject property is not listed as a RCRIS site.

One RCRA generator site is listed within 0.25 mile of the subject property:

- The Caraustar site at 808 E 26th Street (located 650 feet south of the subject property) is listed on the RCRA-VSQG database. This very small quantity generator is a paper recycling facility and listed on the database related to generating ignitable waste. There are some violations reported for the site. However, based on the generator status and proximity, this site is not considered a REC to the subject property.

Fourteen RCRA Non-Generator (NonGen) sites are listed within 0.25 mile of the subject property. Three were reported within 500 feet of the subject property:

- Spring Air Northwest/Carman Manufacturing Co adjacent south of the subject property is listed on the RCRA NonGen database. This appears to be related to environmental investigation on the adjacent property. Further discussion of the adjacent property south is presented in Section 4 below.
- The Sound Transit Tacoma Link Operations Facility at 802 E 25th Street (275 feet southeast of the subject property) is listed on the RCRA NonGen database. The listing appears related to a variety of chemicals used in the repairs and maintenance of the Tacoma Link light rail system. Some violations were reported for this site. However, based on the non-generator status and proximity, this site is not considered a REC to the subject property.
- The Pierce Transit Tacoma Dome parking garage at 609 E 25th Street (adjacent west across East G Street) is listed on the RCRA NonGen database. As noted above, this listing appears related to waste generated or removed from the adjacent property in 1990s prior to redevelopment into the current parking garage. This site is not considered a REC to the subject property.

The EPA also regulates the management of hazardous waste at Transportation, Storage, and Disposal (TSD) facilities. Information contained in the EDR report indicates the subject property is not listed as a RCRA-TSD site. No RCRIS-TSD sites were identified within 0.5 mile of the subject property.

The remaining listed sites on the RCRIS list identified in the EDR report appear to be at sufficient distances from the subject property and/or cleanup activities have been completed so that they do not appear to represent a REC to the subject property.

3.1.2.5 ERNS List

The ERNS is a national database containing information from spill reports made to Federal authorities. Information contained in the EDR report indicates the subject property is not listed as an ERNS site.

3.1.2.6 US Brownfields List

The EPA's US Brownfields list identifies Brownfields properties addressed by Cooperative Agreement Recipients and Brownfields properties addressed by Targeted Brownfields Assessments. The EDR report indicates the subject property is not listed as a US Brownfields site. One US Brownfields site was identified within 0.5 mile of the subject property:

- The American Plating Co Inc site at 2110 – 2130 East D Street (located 1400 feet northwest of the subject property) is listed on the US Brownfields database. As noted above, Ecology assisted in the cleanup of this property in 2003 and 2012 and subsequently a restrictive covenant was

placed on the site in 2014. Based on the reported status and position downgradient, this site is not considered a REC to the subject property.

3.1.3 EDR Databases

3.1.3.1 Manufactured Gas List

Former manufactured gas plant (coal gas) sites are identified on the Manufactured Gas database. Information contained in the EDR report indicates the subject property is not listed as a manufactured gas plant site. Two manufactured gas plant sites are listed within one mile of the subject property. Both appear to be referencing the same property:

- The Tacoma Coal Gasification site at E 22nd Street and A Street (located 2,375 feet west of the subject property) is listed twice on the EDR MGP database. As noted above, this site is also known as the Tacoma Spur property and is included in the Commencement Bay Nearshore Tideflats Superfund site. Based on the status within the NPL and proximity, this site is not considered a REC to the subject property.

3.1.3.2 Historical Auto Stations

Historical auto stations are identified on a proprietary database maintained by EDR. Information contained in the EDR report indicates the subject property is listed as a historical auto station:

- Bill's Mobile Service Gas Station at 702 Puyallup Avenue is listed on the EDR Hist Auto database. This is the former gas station on the western portion of the subject property. The listing indicates the subject property was a gas station dating to 1942, 1947, and 1953. Further discussion regarding the gasoline station is discussed in Section 4.

Three historical auto stations are listed within 0.125 mile of the subject property. Two appear to be referencing the same property:

- Standard Stations Inc at 624 Puyallup Avenue (adjacent Tacoma Dome Station parking garage west across East G Street) is listed on the EDR Hist Auto database. The listing indicates this site was a gasoline station in 1965. As noted above, this site had noted excavation and removal of waste in other databases dating to the 1990s. Based on the lack of additional listings and its position cross-gradient from the subject property, this site is not considered a REC to the subject property.
- The Tacoma Super Service No 1 Gas Station site and Automotive Performance Center at 910-914 Puyallup Avenue (located 500 feet east of the subject property) are listed on the EDR Hist Auto database. The gas station was listed dating from 1942 through 1987. The auto repair was listed dating from 1971 through 1996. Based on the position cross-gradient from the subject property and proximity, this site is not considered a REC to the subject property.

3.1.3.3 Historical Cleaners

Historical cleaners are identified on a proprietary database maintained by EDR. Information contained in the EDR report indicates that there are no historical cleaner sites within 0.125 mile of the subject property.

3.1.4 Orphan Site List

Orphan sites are sites for which mapping information is not detailed adequately to plot the location of the site. There are eleven orphan sites listed in the EDR database. The orphan site list and available mapping information were reviewed by Parametrix. None of the orphan sites were found within 0.125 mile from the subject property and none represent RECs to the subject property.

3.1.5 Vapor Encroachment

ASTM Standard E1527-13 defines vapor migration as “the movement of hazardous substances or petroleum products in any form, including, for example, solid and liquid at the surface or subsurface, and vapor in the subsurface.” The recognition of vapor migration as a possible REC may require incorporation of new types of controls and restrictions to address this contamination pathway.

The subject property and adjacent sites were reviewed in an effort to determine if vapor migration has, or has the potential to have, occurred at the site, from adjacent properties. Based on the information reviewed, the subject property is identified as a potential vapor intrusion site related to the historical gasoline station use. Further discussion is presented in Section 4.

3.2 Historical Use Information

The objective of the historical use information review is to develop a history of the previous uses of the subject property and surrounding area that helps to identify the likelihood of past uses having led to RECs in connection with the subject property. Parametrix researched the historical land use, occupancy, and ownership of the subject property and adjacent properties to evaluate historical uses that are known to be associated with RECs. Historical records reviewed include Sanborn Fire Insurance Maps, aerial photographs, topographic maps, city directories, and local agency records.

3.2.1 Sanborn Map Fire Insurance Map Review

Parametrix reviewed Sanborn Fire Insurance maps from EDR in an effort to help identify past land uses. A copy of the Certified Sanborn Map Report is included in Appendix C. Maps were available for 1896, 1912, 1950, and 1963. Observations from the Sanborn Maps are listed below.

- | | |
|------|--|
| 1896 | The subject property is developed with a woodshed and lumber storage yard. The Pacific Match Company and Pacific Lounge and Mattress Company manufacturing plants are located adjacent south of the subject property. |
| 1912 | The subject property appears developed as a lumber mill as part of the Carman Manufacturing Company. The main sawmill is located on the northwest corner of the property with an adjacent dry kiln and lumber sheds and storage are to the south and east. The easternmost portion includes an oil house and varnish storage and a furniture warehouse. The adjacent property south is developed as the main portion of the Carman Manufacturing Company Furniture and Mattress Factory. |
| 1950 | The subject property appears redeveloped with a gasoline and auto service station on the western portion of the subject property. The eastern portion appears remaining developed as part of the Carman Manufacturing Company sawmill. The neighboring property west appears as a gasoline station. |

- 1963 The subject property appears developed with the gas station on the western portion. The central portion appears used as parking and the eastern portion is developed with the Carman Manufacturing Company shipping warehouse.

3.2.2 Historical Aerial Photograph Review

Historical aerial photographs (aerials) of the subject property area were obtained from EDR. Additional aerials, available from the Pierce County GIS mapping program (Pierce County 2020) and the City of Tacoma GIS mapping program (City of Tacoma 2020a), were reviewed. Aerial photographs for the years 1931, 1940, 1945, 1950, 1957, 1968, 1970, 1972-73, 1980, 1985, 1990, 1995, 2002, 2005, 2009, 2015, and 2018 were examined. Copies of the aerial photographs from EDR are included in Appendix D. Observations are listed below.

- 1931 The subject property appears developed with a sawmill with lumber storage across much of the property. The neighboring property south appears as a large warehouse.
- 1940 -1957 The western portion of the subject property appears redeveloped with a gasoline station. The eastern portion appears as a storage lot and warehouse.
- 1968 The gas station remains on the western portion. The warehouse on the eastern portion is no longer visible and the area appears paved.
- 1970-1973 The gas station is no longer present. The subject property appears as a vacant paved lot.
- 1980-2002 The subject property appears used as an equipment storage and vehicle storage lot. A shed appears visible on the eastern portion.
- 2005-2018 The subject property appears developed in its current configuration. The western portion is used as a vehicle storage lot and the eastern portion is developed with a drive-thru espresso stand.

3.2.3 Historical Topographic Maps

Historical topographic maps of the subject property area were reviewed from the U.S. Geological Survey (USGS). The subject property is located on the Tacoma south 7.5-minute Quadrangle. Maps were available for years 1941, 1961, 1997, 2011, 2014, 2017, and 2020. Observations are listed below.

- 1941 The subject property appears within the City of Tacoma. A main roadway is present along G Street and turning along Puyallup Avenue.
- 1961 Two buildings appear developed on the subject property with a portion of a third along the eastern portion of the subject property.
- 1997 The subject property appears vacant.
- 2011 -2020 The subject property appears developed in its current configuration.

3.2.4 Local Agency Records

Information from local agencies was reviewed for environmental significance as described in the following sections.

3.2.4.1 Tacoma Permit Records

Available historical City of Tacoma permit records (City of Tacoma 2020b) were reviewed for the subject property. Copies of the permit records are attached in Appendix F. Below is a summary of the permits:

- A service station was constructed on the subject property and an older building was demolished in 1939.
- Neon signs were constructed on the western portion of the subject property in 1939, 1950, and 1952, a billboard was constructed in 1952, and another sign was added in 1962.
- The gasoline station was demolished on the eastern portion of the subject property in 1961.
- A lean-to and dry kiln were demolished in 1962.
- A Carman warehouse was demolished on the eastern portion of the subject property in 1965.
- A drive thru espresso stand was constructed on the eastern portion of the subject property in 2003.

3.2.4.2 Tacoma Public Library

The Tacoma Public Library Northwest Room has online databases for historical photographs and a historical building index:

- One historical image of the neighboring Standard Oil Service Station at 624 Puyallup Avenue was identified dating to 1933.

3.2.5 Summary of Historical Information

Based on the historical review, the subject property was first developed industrially in the 1890s as a lumber storage yard for the Pacific Lounge and Mattress Company (Carman Manufacturing Company). Around 1900, a sawmill and dry kiln were developed on the western portion of the subject property and warehouses, an oil house and varnish storage were developed on the eastern portion. From 1939 through 1961, the western portion was redeveloped into a gasoline station. The eastern portion remained developed as a warehouse through 1965. The subject property was primarily a storage lot from the 1960s through 2002 and developed into its current configuration with an espresso stand in 2003. As noted in Section 4, unresolved RECs remain on the western portion of the subject property. The historical oil house and varnish storage reported on the eastern portion of the subject property do not appear to have been investigated.

The surrounding area has primarily been industrially used since the 1890s. The Carman Manufacturing plant operated south of the subject property through 1999 and has primarily been used as a storage warehouse since that time. The neighboring site west was operated as a gasoline station from the 1930s through the 1960s. Historical use on the adjacent property south has potentially impacted the subject property as noted in Section 4.

3.3 Additional Environmental Information

The following sections provide a summary of additional environmental information obtained for the site.

3.3.1 Asbestos

The manufacture of most asbestos-containing materials was banned by the EPA by 1979. Prior to this, asbestos was a common constituent of numerous building materials, including floor and ceiling tiles, caulking, pipe insulation, roofing materials, and exterior siding.

Based on the age of the building (constructed after 1979), there is low potential for asbestos-containing materials to have been used in the construction of the buildings.

3.3.2 Lead-Based Paint

Before 1977, paint commonly contained lead which is considered to cause human health problems if ingested. Based on the age of the building (constructed after 1977), there is low potential for LBP to have been used in the construction of the building.

3.3.3 Polychlorinated Biphenyls

Transformers can potentially contain polychlorinated biphenyls (PCBs). Based on the age of the building, there is low potential for PCBs to have been used in the construction of the buildings (primarily used in lighting and electrical equipment). However, Parametrix did not inspect the building interior for this assessment.

Radon is a naturally occurring radioactive gas formed by the decay of uranium in some rocks and soil. The adverse health effects associated with radon gas depends upon various factors, such as the concentration of the gas, and exposure duration. The potential concentration of radon gas within a building depends on subsurface soil conditions, the integrity of the building's foundation, the existence of a basement or crawl space (primary areas of concern), and the building's ventilation.

The subject property is located in the Federal EPA Radon Zone 3. The Zone 3 indoor average radon level predicted as less than 2 pCi/L, reported as a low risk of radon elevation. The EPA Action Level for radon is 4 pCi/L. Based on this limited information, radon likely does not represent an environmental concern at the property.

4. FILE REVIEW

In accordance with ASTM Standard E1527-13, inquiries and review of previous investigations for the subject property, and a review of regulatory files for the subject property or adjacent properties may be conducted to further evaluate environmental conditions on the property or adjacent properties, and to fill in data gaps where applicable. Previous investigations and file reviews are summarized below. Copies of available reports are attached in Appendix F.

4.1 Previous Investigations

Ecology files for the subject property were reviewed which include:

- 2006 Phase II ESA completed by Environmental Management Services, LLC
- 2017 Remedial Investigation Report completed by ECI Environmental Services
- 2017 Ecology Voluntary Cleanup Program (VCP) agreement and Application
- 2018 Ecology VCP acceptance Letter
- 2018 Further Action letter from Ecology

The information in the available files indicate in 1998, three USTs were discovered during a geophysical survey during a Phase I ESA and subsequently removed by Environmental Tank Services. Approximately 43 tons of petroleum contaminated soil (PCS) was also excavated and disposed off-site. Confirmation soil samples from the excavation were all reported below laboratory detection levels.

In 2006, Environmental Management Services conducted a Phase II ESA surrounding the historical gas station. Four boreholes were completed to 12 feet below ground surface. Soil and groundwater samples were collected and analyzed for petroleum hydrocarbons, volatile organic compounds, cPAHs, and metals, and compared with MTCA Method A cleanup levels.

Gasoline was found in soil at 200 milligrams per kilogram (mg/kg) above MTCA Method A cleanup levels of 100 mg/kg, and diesel and oil were found in groundwater at 1,700 and 8,600 micrograms per liter (µg/L), respectively, above MTCA Method A cleanup levels of 500 µg/L from one location (B4). Three of the boreholes identified concentrations of lead ranging from 18.7 to 33.8 µg/L above MTCA Method A cleanup levels in groundwater of 15 µg/L. One location identified concentrations of chromium at 52.8 µg/L above MTCA Method A cleanup levels in groundwater of 50 µg/L. Based on the results of the Phase II ESA, Ecology indicated that further remedial actions were necessary at the site.

In 2017, ECI Environmental Services completed a Remedial Investigation of the subject property. Eight boreholes were completed on the subject property to a depth of 12 feet below ground surface. Four of the boreholes were converted to one-inch diameter monitoring wells. Sixteen soil samples and four groundwater samples were submitted for analysis.

The soil results showed levels of gasoline in one sample at a concentration of 1,500 mg/kg above the MTCA Method A cleanup level of 100 mg/kg. Ethylbenzene was detected at a concentration of 11 mg/kg and xylenes at a concentration of 14 mg/kg, slightly exceeding the MTCA Method A cleanup levels of 6 mg/kg and 9 mg/kg, respectively. Additional soil results showed diesel and oil concentrations ranging

from 240 mg/kg to 1,100 mg/kg, below the MTCA Method A cleanup level of 2,000 mg/kg. Concentrations of arsenic, lead, and chromium were reported below MTCA Method A cleanup levels.

The groundwater results showed all four monitoring wells above MTCA Method A cleanup levels for total arsenic of 5 µg/L and one well above MTCA Method A cleanup levels for total chromium of 50 µg/L. The samples were reported below MTCA Method A cleanup levels for dissolved lead but above MTCA Method A cleanup levels for total lead of 15 µg/L. There were no detections of gasoline or oil in the four samples. Low concentrations of diesel were detected in two of the samples at 78 to 120 µg/L below the MTCA cleanup level of 500 µg/L.

Following completion of the RI, the site was entered into the VCP Program and an opinion was requested from Ecology. Ecology indicated further remedial actions were necessary to achieve cleanup status at the subject property:

- Ecology determined the characterization of the site was not sufficient.
- Ecology provided seven specific recommendations for the further characterization of the site relating to determining the nature and extent of contamination on the subject property and adjacent G Street right-of-way.

Based on the available Ecology files, the subject property has unresolved RECs related to the historical use of the property and impacts to soil, groundwater, and vapor migration. Due to the concentrations remaining in soil below the property, vapor intrusion at the site is a possible contaminant exposure pathway. However, there are no buildings on the western portion of the subject property near the historical release (Figure 2).

4.2 Adjacent Properties File Review

Nearby listings identified in the environmental databases are described in Section 3. As noted above, the adjacent site south and upgradient is listed on the CSCSL database. Ecology records reviewed for the neighboring Spring Air Northwest/Carman Manufacturing company property at 725 E 25th Street included a Remedial Investigation work plan completed in 2016.

The Remedial Investigation work plan was completed by ECI Environmental Services. The report indicates the neighboring building was completed around 1891 and indicates the subject property was developed by at least 1896 for lumber/wood storage, part of a sawmill and engine shop and, later, the gasoline station and a restaurant.

In 1986, a 7,000-gallon UST was reported to Ecology related to the boiler room at the manufacturing plant. The 7,000-gallon UST was identified below the building and was closed in place in 1989 by Don Golden Company. One soil sample was collected during the decommissioning and found TPH concentrations at 53.2 mg/kg, below MTCA Method A cleanup levels.

Creative Environmental Technologies Inc (CETI) completed a Phase I ESA and subsequent Phase II ESA of the neighboring property. Three boreholes were advanced near the former boiler and free product was discovered in two of the boreholes. In 1998, CETI performed additional Phase II ESA work at the property and completed 33 boreholes in the boiler area and north of the building, one test pit adjacent to the factory, one temporary monitoring well, and three permanent monitoring wells. Free product was encountered in eight boreholes and groundwater concentrations of diesel up to 41,500 µg/L were

identified, and cPAHs were found above MTCA Method B cleanup levels. The neighboring property was then entered into the Ecology VCP program in 1998.

CETI completed a Cleanup Action Plan in 1998 for removal of contaminated soil outside the building footprint and using a pump and treat system inside the building. CETI excavated 2,804 tons of diesel-contaminated soil from the subject property parking lot and the east side of the adjacent property building. The excavation was reported within a few feet of the building and contamination remained in place, so a geomembrane was installed between the contaminated soil and clean backfill. Figure 2 displays the approximate area of excavation. In 1999, CETI installed the pump and treat system with placement of six recovery wells. Approximately 100 gallons of free product was recovered by the system from 1999 through 2001. The system was then shut off and annual groundwater monitoring was completed by Sound Environmental Strategies through 2007, showing a relatively stable groundwater plume.

In 2006, a Phase I and Phase II ESA of the Spring Air Facility was conducted by Swift Creek Environmental. The Phase II ESA included placement of one borehole and two monitoring wells/piezometers and sampling of two of the existing recovery wells. Results from the two new monitoring wells found concentration of diesel and oil above MTCA Method A cleanup levels. Metals were also detected in samples. As part of the Remedial Investigation workplan (2016), ECI Environmental Services indicated they would sample the wells below the Spring Air property and try to determine the extent of the groundwater contamination. No new boreholes or monitoring wells were proposed. Ecology records and the interview with the Tacoma-Pierce County Health Department (Section 6, below) indicate that the proposed remedial investigation does not appear to have been completed.

Based on the review of the neighboring Ecology files, it appears the subject property was impacted with diesel-range petroleum hydrocarbons from a release from a previously closed 7,000-gallon heating oil UST on the neighboring property south. Remediation of contaminated soil below the subject property was completed; however, the extent of groundwater contamination below the subject property is unknown. This represents an unresolved REC for the subject property. Vapor intrusion assessments were not previously completed related to the release. The unresolved plume also represents a vapor intrusion risk to the subject property. The espresso stand on the subject property is 60 feet north of the neighboring building.

5. SITE EXAMINATION

Parametrix conducted a site examination of the subject property from public right-of-way on November 3, 2020. The site examination consisted of observing the areas immediately surrounding the subject property, providing observations of the general environmental conditions on the subject property, and visually assessing the subject property and adjacent properties for evidence of hazardous materials. Photographs of the subject property taken during the site examination are included in Appendix E.

5.1 Subject Property

The subject property is a parking lot and espresso drive-thru stand in the Tacoma Dome neighborhood of Tacoma, Washington. The parking lot spans the entire length of the property from G Street on the west to H street on the east and, from the neighboring building, south up to Puyallup Avenue. The espresso stand is located on the eastern central portion of the parking lot. The parking lot is currently being used to store U-Haul vehicles. A large pond of pooled stormwater was observed on the western portion of the lot, indicative of a blocked stormwater drain.

Several monitoring wells were observed across the property as well as borehole patches indicative of previous investigations of the site. Several 55-gallon waste storage drums with non-hazardous waste labels were located on the southern central portion of the subject property, indicative of recent investigations. The drums appeared to be in good condition.

No other evidence of USTs, ASTs, or other indications of environmental significance were observed on the subject property. In addition, no evidence of significant storage or spills of hazardous substances and/or petroleum products was observed on the subject property. No evidence of staining, adverse odors, or other indications of potential releases was observed.

5.2 Adjacent Properties

Adjacent properties were observed from the surrounding right-of-way. Monitoring wells were observed on the northeast corner of the neighboring warehouse building to the south of the subject property, indicative of a historical release. Additional warehouse are located across McKinley Avenue E. to the southeast and east, and northeast and northwest across Puyallup Avenue. A shipping/storage yard is located north across Puyallup Avenue. The Tacoma Dome Station parking garage is located adjacent west across East G Street. The area surrounding the subject property has a slight slope northerly, towards the tideflats.

The monitoring wells are indicative of a unresolved historical release impacting the subject property and represent a REC to the subject property. No other potential RECs were identified on neighboring properties with potential to impact the subject property.

6. INTERVIEWS

An interview was not conducted with a property representative to identify any potential environmental conditions or to address information data gaps during the Phase I ESA process. The lack of a property owner or representative interview represents a data gap in accordance with ASTM Standard E1527-13.

A user questionnaire was submitted to Sound Transit to assist in identifying potential RECs affecting the site and identification of background information on the subject property. A copy of the user questionnaire completed by Sound Transit is attached in Appendix A.

Parametrix completed an interview with Rob Olsen, Environmental Health Specialist of the Tacoma-Pierce County Health Department Environmental Health – Contaminated Properties division, on February 4, 2021 (TPCHD 2021). Mr. Olsen indicated that ECI Environmental is the consultant on record for the cleanup of the property and that the TPCHD has no record of files or cleanup actions for the site since 2016. Mr. Olsen indicated that ECI Environmental is the consultant for the adjacent property south and similarly has no records for that site since 2016.

7. CONCLUSIONS

Parametrix conducted a Phase I ESA in conformance with the scope and limitations of ASTM Standard Practice E 1527-13. Any exceptions to, or deletions from, the Standard Practice are described in Section 1.3 of this report. Based on the findings of this investigation, Parametrix reached the following conclusions:

- The subject property is located at 704 and 716 Puyallup Avenue in Tacoma, Washington, on Pierce County Parcel Identification numbers 2074280010 and 207428002 (Figure 1). The subject property is currently owned by Amerco Real Estate Company and operated as a parking lot and drive-thru espresso stand. Monitoring wells, boreholes, and 55-gallon hazardous waste storage drums were observed on the subject property during the site reconnaissance.
- The subject property was first developed industrially in the 1890s as a lumber storage yard for the Pacific Lounge and Mattress Company (Carman Manufacturing Company). A dry kiln, sawmill, oil storage, and varnishing warehouse operated on the subject property as part of facility. Later, the western portion was redeveloped into a gasoline station, operating from 1939 through 1961. The subject property has been primarily a storage lot / parking lot from the 1960s through the present, with an espresso stand developed on the eastern portion in 2003.

This assessment has revealed no evidence of RECs in connection with the subject property, except for the following:

Recognized Environmental Conditions

The subject property is listed on the Ecology CSCSL database, Ecology VCP database, ALLSITES database, and EDR Hist Auto database. The listings are related to unresolved historical releases of petroleum hydrocarbons from the prior gas station use as well as potential releases of metals related to the historical sawmill/Carman Manufacturing Company. File reviews performed for the subject property indicate soil and groundwater contamination from the subject property historical gas station release extends into the right-of-way of East G Street (Figure 2).

The extent of the release below the subject property and into the right-of-way does not appear to have been fully characterized. Additionally, historical uses related to the sawmill/Carman facility have not been investigated for potential releases. The historical release on and near the subject property and past use of the property are considered RECs to the subject property.

A REC was identified affecting the subject property related to the neighboring property south, which was listed on several regulatory databases. The Spring Air Northwest/Carman Manufacturing Company site is listed due to a historical release from a heating oil UST. Free product was previously observed below the neighboring site, with contamination migrating north and impacting the subject property. An excavation was performed removing contaminated soils, and a geomembrane was installed to prevent further soil contamination (Figure 2). However, groundwater and potential vapor impacts from the release have not been characterized below the subject property.

Data Gaps

An on-site reconnaissance (within the subject property boundaries) and interview were not conducted with a property representative to identify any potential environmental conditions or to address information data gaps during the Phase I ESA process. The lack of a property owner or representative interview and the lack of a full on-site reconnaissance represent data gaps in accordance with ASTM Standard E1527-13. However, the information obtained for the Phase I ESA, including regulatory database and historical documentation, was deemed sufficient.

8. REFERENCES

- ASTM International (American Society for Testing and Materials). 2013. Standard Practice for Environmental Site Assessments: Phase I Environmental Site Assessment Process (E 1527-13). November 2013.
- City of Tacoma. 2020a. TacomaMap GIS Program. Available at: <https://tmap.cityoftacoma.org/>. Accessed November 2020.
- City of Tacoma. 2020b. Tacoma Permits DART Map GIS Program. Available at: <https://dart.cityoftacoma.org/#20200625>. Accessed November 2020.
- ECI Environmental Services. 2017. Remedial Investigation Report of the Former Texaco Service Station, 704 Puyallup Avenue, Tacoma, WA.
- ECI Environmental Services. 2016. Remedial Investigation Workplan for Spring Air Northwest, 725 East 25th Street, Tacoma, WA.
- Ecology (Washington State Department of Ecology). 2020a. Well Report Viewer. Available at: <https://appswr.ecology.wa.gov/wellconstruction/map/WCLWebMap/default.aspx>. Accessed October 2020.
- Ecology. 2020b. Cleanup Site Search. Available at: <https://apps.ecology.wa.gov/gsp/SiteSearchPage.aspx>. Accessed October 2020.
- Ecology. 2021. Environmental Covenants List. Available at <https://apps.ecology.wa.gov/cleanupsearch/reports/covenants>. Accessed January 2021.
- Ecology. 2018. Further Action Letter for the Former Texaco Service Station at 704 Puyallup Avenue in Tacoma, WA.
- Ecology. 2017. Voluntary Cleanup Program Agreement and Application for 704 Puyallup Avenue in Tacoma, WA.
- EDR (Environmental Data Resources). 2020a. The EDR Radius Map Report, Former Texaco Service Station 704 Puyallup Avenue. Inquiry Number 6218034.2s. October 6, 2020.
- EDR. 2019a. The EDR Certified Sanborn Map Report, TDLE. Inquiry Number 5773621.1. September 4, 2019.
- Environmental Management Services. 2006. Subsurface Investigation of 725 E 25th Street, Tacoma, WA.
- EPA (U.S. Environmental Protection Agency). 2020. Commencement Bay, Near Shore/Tide Flats, Tacoma, WA. Available at: <https://cumulis.epa.gov/supercpad/cursites/csitinfo.cfm?id=1000981>. Accessed November 2020.

Phase I Environmental Site Assessment
TD 4435 and TD 4443
U-Haul (North Property)
704 and 716 Puyallup Avenue
Tacoma, WA
Sound Transit

Pierce County Assessor-Treasurer. 2020. Assessor-Treasurer Information Portal. Available at: <https://atip.piercecountywa.gov/#/app/propertyDetail/2075270010/summary>. Accessed November 2020.

Pierce County Recorder. 2020. Recorded Documents. Available at <https://armsweb.co.pierce.wa.us/RealEstate/SearchEntry.aspx?e=newSession>. Accessed January 2021.

Tacoma-Pierce County Health Department. 2021. Interview with Rob Olsen Environmental Health – Contaminated Properties division, conducted on February 4, 2021.

Tacoma Public Library. 2020. The Northwest Room Images Archives and Historical Building Index. Available at: <https://cdm17061.contentdm.oclc.org/digital/>. Accessed November 2020.

Troost, in press. The Geologic Map of the Tacoma South 7.5-minute Quadrangle, Washington.

USDA (U. S. Department of Agriculture). 1955. Soil Survey of Pierce County, Washington, 1939 Series.

USGS (U.S. Geological Survey). 2020. Topographic Map of the Tacoma south 7.5-minute Quadrangle, Washington.

Appendix A

User Supplied Documents

Commitment for Title Insurance

Title Officer: Seattle Commercial Unit 1
Email: WA-Commercial@ctt.com
Title No.: 210606-SC

Property Address:

Introducing LiveLOOK

LiveLOOK title document delivery system is designed to provide 24/7 real-time access to all information related to a title insurance transaction.

Access title reports, exception documents, an easy-to-use summary page, and more, at your fingertips and your convenience.

[To view your new Chicago Title LiveLOOK report, Click Here](#)



Effortless, Efficient, Compliant, and Accessible

PROPERTY HISTORY

Issued By:



CHICAGO TITLE
INSURANCE COMPANY

Guarantee Number:

**210606-SC [ROW
TD4437, TD4435, &
TD4443]**

CHICAGO TITLE INSURANCE COMPANY
a Florida corporation, herein called the Company

GUARANTEES

the Assured named in Schedule A, against actual loss not exceeding the liability stated in Schedule A which the Assured shall sustain by reason of any incorrectness in the assurances set forth in Schedule A.

LIABILITY EXCLUSIONS AND LIMITATIONS

1. No guarantee is given nor liability assumed with respect to the identity of any party named or referred to in Schedule A or with respect to the validity, legal effect, or priority of any matter shown therein.
2. The Company's liability hereunder shall be limited to the amount of actual loss sustained by the Assured because of reliance upon the assurance herein set forth, but in no event shall the Company's liability exceed the liability amount set forth above.

Chicago Title Company of Washington
701 5th Avenue, Suite 2700
Seattle, WA 98104

Countersigned By:

Authorized Officer or Agent



Chicago Title Insurance Company

By:

Randy Quirk, President

Attest:

Marjorie Nemzura, Secretary

PLEASE NOTE CAREFULLY THE LIABILITY EXCLUSIONS AND LIMITATIONS AND THE SPECIFIC ASSURANCES AFFORDED BY THIS GUARANTEE. IF YOU WISH ADDITIONAL LIABILITY, OR ASSURANCES OTHER THAN AS CONTAINED HEREIN, PLEASE CONTACT THE COMPANY FOR FURTHER INFORMATION AS TO THE AVAILABILITY AND COST.

Your Property History Guarantee is enclosed.

ISSUING OFFICE:

Title Officer: Seattle Commercial Unit 1
Chicago Title Company of Washington
701 5th Avenue, Suite 2700
Seattle, WA 98104
Main Phone: (206)628-5610
Email: WA-Commercial@ctt.com

PROPERTY HISTORY GUARANTEE

Total Liability Limited to	Fee	Tax
\$50,000.00	\$350.00	\$35.35

Date of Report: February 24, 2021 at 08:00 AM

A. Assured: Central Puget Sound Regional Transit Authority, a regional transit authority

B. The land described in this Guarantee is described as follows:

Lots 1 to 12, Block 7527; and Lots 1 to 12, Block 7428, Tacoma Land Company's First Addition to Tacoma, according to plat filed for record on July 7, 1884, in the office of the County Auditor, in Pierce County, Washington;

Together with all of the alley lying between said Blocks, vacated by Ordinance No. 19338 of the City of Tacoma, recorded May 3, 1971 under [Recording No. 2389669](#), in Pierce County, Washington.

C. At your request, Chicago Title Insurance Company, a Florida corporation has searched the public records of Pierce, Washington, which by law impart constructive notice, for the documents shown below (hereinafter called "the Instruments"):

Deeds, Contracts, Leases

D. At your request, the period of time searched is as follows:

Beginning date: February 24, 1971 at 08:00 AM
Ending date: March 24, 2021 at 08:00 AM

E. The following matters are excluded from the search provided by this guarantee:

1. Unpatented mining claims, and patents
2. Water rights, or claims thereof
3. Instruments, proceedings or other matters which do not specifically describe said land.

This Guarantee is restricted to the use of the Assured. This Guarantee is not a Commitment nor an obligation by the Company to issue any Policy or Policies of Title Insurance insuring said land, and is not to be used as a basis for closing any transaction affecting title to said property.

F. The Instruments as defined in Paragraph C recorded during the period of time searched are:

GENERAL EXCEPTIONS

H. Reservations and exceptions in United States Patents or in Acts authorizing the issuance thereof.

(continued)

SPECIAL EXCEPTIONS

1. Statutory Warranty Deed:

Grantor: Carman Manufacturing Company, a Washington corporation
Grantee: SPI Properties LLC, a Washington Limited Liability Company
Recorded: November 4, 1998
[Recording No.: 9811040541](#)

2. An unrecorded lease with certain terms, covenants, conditions and provisions set forth therein as disclosed by the document:

Entitled: Memorandum of Lease
Lessor: SPI Properties LLC
Lessee: Carman Manufacturing Company
Recording Date: November 12, 1998
[Recording No.: 9811120562](#)

Assignment and Assumption of Lease:

Assignor: SPI Properties, LLC
Assignee: Han Joe Ro, LLC
Recording Date: January 15, 1999
[Recording No.: 9901150670](#)

3. Statutory Warranty Deed:

Grantor: SPI Properties LLC, a Washington Limited Liability Company
Grantee: Han Joe Ro, LLC, a Washington Limited Liability Company
Recorded: January 15, 1999
[Recording No.: 9901150666](#)

4. An unrecorded lease with certain terms, covenants, conditions and provisions set forth therein as disclosed by the document:

Entitled: Memorandum of Lease
Lessor: Han Joe Ro, LLC
Lessee: Chami Design, Inc.
Recording Date: January 15, 1999
[Recording No.: 9901150675](#)

5. Statutory Warranty Deed:

Grantor: Han Joe Ro, LLC, a Washington Limited Liability Company
Grantee: Landmark Tacoma I LLC, a Washington limited liability company, as to an undivided 50% interest; and Landmark Tacoma II LLC, a Washington limited liability company, as to an undivided 50% interest
Recorded: October 4, 2006
[Recording No.: 200610040888](#)

(continued)

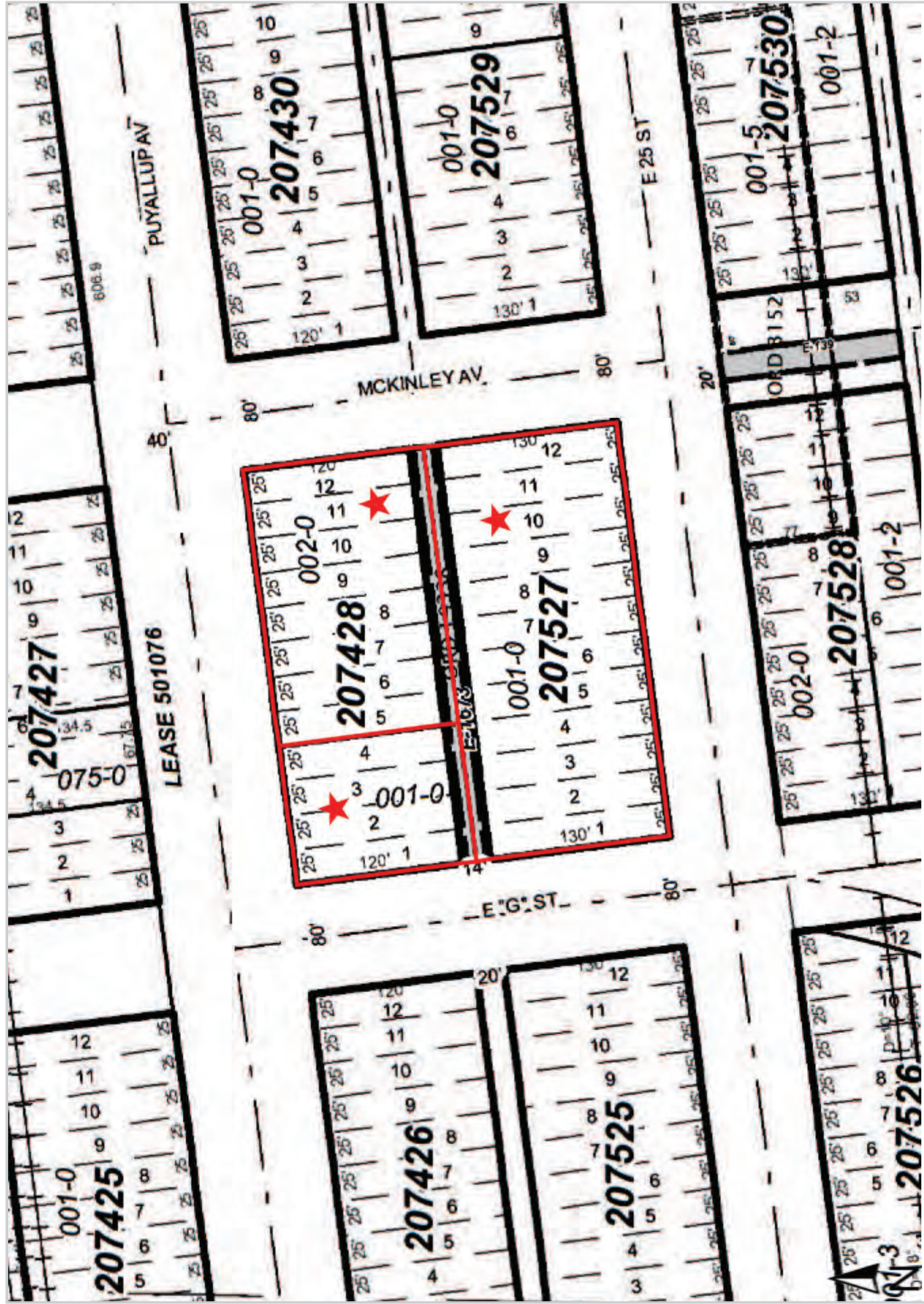
6. Statutory Warranty Deed:

Grantor: Landmark Tacoma I LLC, a Washington limited liability company, as to an undivided 50% interest; and Landmark Tacoma II LLC, a Washington limited liability company, as to an undivided 50% interest

Grantee: Amerco Real Estate Company, a Nevada corporation

Recorded: April 19, 2018

Recording No.: [201804190151](#)



This map/plat is being furnished as an aid in locating the herein described land in relation to adjoining streets, natural boundaries and other land, and is not a survey of the land depicted. Except to the extent a policy of title insurance is expressly modified by endorsement, if any, the company does not insure dimensions, distances, location of easements, acreage or other matters shown thereon.

USER QUESTIONNAIRE INFORMATION (ASTM)

User representative: **Sound Transit – Ross Stainsby**

Date: **February 2021**

Project Name: **Tacoma Dome Link Extension**

Property Name and TD #: **U-Haul (North Property), TD 4435, 4443**

Project Number: **AE 0030-17**

ASTM 1527-13 USER QUESTIONS

ASTM 1527-13 includes a user questionnaire that must be completed by the user in order to qualify for Landowner Liability Protections (LLPs) under CERCLA. The following questions are to be completed by the user or representatives of the user.

1. Are you aware of any environmental cleanup liens against the property that are filed or recorded under federal, tribal, state or local law?
___ No _____
2. Are you aware of any activity and use limitations, such as engineering controls, land use restrictions or institutional controls that are in place at the site and/or have been filed or recorded in a registry under federal, tribal, state or local law? ___ No

3. As the user of this ESA do you have any specialized knowledge or experience related to the property or nearby properties? ___ No

4. For example, are you involved in the same line of business as the current or former occupants of the property or an adjoining property so that you would have specialized knowledge of the chemicals and processes used by this type of business? ___ No

5. Does the purchase price being paid for this property reasonably reflect the fair market value of the property? If you conclude that there is a difference, have you considered whether the lower purchase price is because contamination is known or believed to be present at the property? ___ I am not aware of the purchase price _____
6. Are you aware of commonly known or reasonably ascertainable information about the property that would help the environmental professional to identify conditions indicative of releases or threatened releases? ___ No

For example, as user,

- (a) do you know the past uses of the property? ___ No

- (b) do you know of specific chemicals that are present or once were present at the property? ___ No

- (c) do you know of spills or other chemical releases that have taken place at the property? ___ No

- (d) do you know of any environmental cleanups that have taken place at the property? ___ No

7. As the user of this ESA, based on your knowledge and experience related to the property are there any obvious indicators that point to the presence or likely presence of contamination on the property? ___ No

Appendix B

EDR Radius Map Report

FORMER TEXACO SERVICE STATION

704 PUYALLUP AVE
TACOMA, WA 98421

Inquiry Number: 6218034.2s
October 06, 2020

The EDR Radius Map™ Report



6 Armstrong Road, 4th floor
Shelton, CT 06484
Toll Free: 800.352.0050
www.edrnet.com

TABLE OF CONTENTS

<u>SECTION</u>	<u>PAGE</u>
Executive Summary	ES1
Overview Map	2
Detail Map	3
Map Findings Summary	4
Map Findings	8
Orphan Summary	1769
Government Records Searched/Data Currency Tracking	GR-1

GEOCHECK ADDENDUM

GeoCheck - Not Requested

Thank you for your business.
Please contact EDR at 1-800-352-0050
with any questions or comments.

Disclaimer - Copyright and Trademark Notice

This Report contains certain information obtained from a variety of public and other sources reasonably available to Environmental Data Resources, Inc. It cannot be concluded from this Report that coverage information for the target and surrounding properties does not exist from other sources. **NO WARRANTY EXPRESSED OR IMPLIED, IS MADE WHATSOEVER IN CONNECTION WITH THIS REPORT. ENVIRONMENTAL DATA RESOURCES, INC. SPECIFICALLY DISCLAIMS THE MAKING OF ANY SUCH WARRANTIES, INCLUDING WITHOUT LIMITATION, MERCHANTABILITY OR FITNESS FOR A PARTICULAR USE OR PURPOSE. ALL RISK IS ASSUMED BY THE USER. IN NO EVENT SHALL ENVIRONMENTAL DATA RESOURCES, INC. BE LIABLE TO ANYONE, WHETHER ARISING OUT OF ERRORS OR OMISSIONS, NEGLIGENCE, ACCIDENT OR ANY OTHER CAUSE, FOR ANY LOSS OF DAMAGE, INCLUDING, WITHOUT LIMITATION, SPECIAL, INCIDENTAL, CONSEQUENTIAL, OR EXEMPLARY DAMAGES. ANY LIABILITY ON THE PART OF ENVIRONMENTAL DATA RESOURCES, INC. IS STRICTLY LIMITED TO A REFUND OF THE AMOUNT PAID FOR THIS REPORT.** Purchaser accepts this Report "AS IS". Any analyses, estimates, ratings, environmental risk levels or risk codes provided in this Report are provided for illustrative purposes only, and are not intended to provide, nor should they be interpreted as providing any facts regarding, or prediction or forecast of, any environmental risk for any property. Only a Phase I Environmental Site Assessment performed by an environmental professional can provide information regarding the environmental risk for any property. Additionally, the information provided in this Report is not to be construed as legal advice.

Copyright 2020 by Environmental Data Resources, Inc. All rights reserved. Reproduction in any media or format, in whole or in part, of any report or map of Environmental Data Resources, Inc., or its affiliates, is prohibited without prior written permission.

EDR and its logos (including Sanborn and Sanborn Map) are trademarks of Environmental Data Resources, Inc. or its affiliates. All other trademarks used herein are the property of their respective owners.

EXECUTIVE SUMMARY

A search of available environmental records was conducted by Environmental Data Resources, Inc (EDR). The report was designed to assist parties seeking to meet the search requirements of EPA's Standards and Practices for All Appropriate Inquiries (40 CFR Part 312), the ASTM Standard Practice for Environmental Site Assessments (E 1527-13), the ASTM Standard Practice for Environmental Site Assessments for Forestland or Rural Property (E 2247-16), the ASTM Standard Practice for Limited Environmental Due Diligence: Transaction Screen Process (E 1528-14) or custom requirements developed for the evaluation of environmental risk associated with a parcel of real estate.

TARGET PROPERTY INFORMATION

ADDRESS

704 PUYALLUP AVE
TACOMA, WA 98421

COORDINATES

Latitude (North): 47.2408520 - 47° 14' 27.06"
Longitude (West): 122.4245180 - 122° 25' 28.26"
Universal Transverse Mercator: Zone 10
UTM X (Meters): 543555.6
UTM Y (Meters): 5231871.5
Elevation: 22 ft. above sea level

USGS TOPOGRAPHIC MAP ASSOCIATED WITH TARGET PROPERTY

Target Property Map: 6005109 TACOMA SOUTH, WA
Version Date: 2014

North Map: 6005511 TACOMA NORTH, WA
Version Date: 2014

AERIAL PHOTOGRAPHY IN THIS REPORT

Portions of Photo from: 20150807
Source: USDA

MAPPED SITES SUMMARY

Target Property Address:
704 PUYALLUP AVE
TACOMA, WA 98421

Click on Map ID to see full detail.

MAP ID	SITE NAME	ADDRESS	DATABASE ACRONYMS	RELATIVE ELEVATION	DIST (ft. & mi.) DIRECTION
A1	FORMER TEXACO SERVIC	704 PUYALLUP AVE	WA CSCSL, WA ALLSITES		TP
A2	FORMER TEXACO SERVIC	704 PUYALLUP AVE	WA VCP		TP
Reg	PUYALLUP RESERVATION		INDIAN RESERV	Same	1372, 0.260, East
A3		LYLE/950 PORTLAND AV	FINDS	Higher	1 ft.
A4	BILLS MOBILE SERV GA	702 PUYALLUP AVE	EDR Hist Auto	Higher	1 ft.
A5	SPRING AIR NORTHWEST	725 E 25TH ST	RCRA NonGen / NLR	Lower	71, 0.013, SE
A6	SPRING AIR NW DIV CA	725 E 25TH ST	WA CSCSL, WA LUST, WA UST, WA ALLSITES	Lower	71, 0.013, SE
A7	SPRING AIR NORTHWEST	725 E 25TH ST	WA VCP	Lower	71, 0.013, SE
B8	SUPERIOR CARTAGE OF	805 PUYALLUP AVE	WA ALLSITES, WA SPILLS	Lower	224, 0.042, ENE
B9	SUPERIOR CARTAGE OF	805 PUYALLUP AVE	WA UST	Lower	224, 0.042, ENE
C10	FREIGHTHOUSE SQUARE	25TH & G ST E	WA INST CONTROL, WA ALLSITES, WA CSCSL NFA	Higher	228, 0.043, SSW
C11	PUGET SOUND SPECIALT	706 E 25TH ST	WA ALLSITES, WA ASBESTOS	Lower	256, 0.048, SSE
D12	SOUND TRANSIT TACOMA	802 E 25TH ST	WA ALLSITES, WA MANIFEST, WA NPDES	Lower	278, 0.053, ESE
D13	SOUND TRANSIT TACOMA	802 E 25TH ST	RCRA NonGen / NLR	Lower	278, 0.053, ESE
E14	BNRR TACOMA YARD PON	605 PUYALLUP ST	WA ALLSITES, WA CSCSL NFA, WA SPILLS	Higher	283, 0.054, West
E15	STANDARD STATIONS IN	624 PUYALLUP AVE	EDR Hist Auto	Lower	313, 0.059, West
C16	PIERCE TRANSIT TACOM	609 E 25TH ST	WA ALLSITES, RCRA NonGen / NLR, FINDS, ECHO	Higher	329, 0.062, SW
C17	FREIGHTHOUSE SQUARE,	602 E 25TH ST	WA CSCSL, WA ALLSITES	Higher	364, 0.069, SW
F18	TACOMA PUBLIC UTILIT	709 26TH ST E	WA ALLSITES	Lower	497, 0.094, South
G19	PLYTAC	801 E 25TH	WA ALLSITES, FINDS	Lower	505, 0.096, East
G20	MENDEZ PROPERTY	910 PUYALLUP AVE	WA VCP	Lower	522, 0.099, ENE
G21	MENDEZ PROPERTY	910 PUYALLUP AVE	WA CSCSL, WA LUST, WA UST, WA ICR, WA ALLSITES	Lower	522, 0.099, ENE
G22	TACOMA SUPER SERV NO	910 PUYALLUP AVE	EDR Hist Auto	Lower	522, 0.099, ENE
H23	TNT REDDAWAY TRUCK L	801 E 26TH	WA ALLSITES, RCRA NonGen / NLR, FINDS, ECHO	Lower	531, 0.101, SE
I24	JOHNSON STONE COUNT	523 PUYALLUP AVE	WA ALLSITES	Higher	556, 0.105, WNW
G25	TACOMA TRESTLE TRACK	824 E 25TH STREET	WA CSCSL, WA ALLSITES, WA ASBESTOS	Lower	557, 0.105, ESE
26	AUTOMOTIVE PERFORMAN	914 PUYALLUP AVE	EDR Hist Auto	Lower	571, 0.108, ENE
J27	HJB MARINE	601 E 26TH ST	WA ALLSITES	Higher	573, 0.109, SSW
F28	WESTERN BEER DISTRIB	712 EAST 26TH	WA LUST, WA UST, WA ALLSITES, WA CSCSL NFA	Lower	609, 0.115, SSE
I29	SOUTH SOUND RADIATOR	509 PUYALLUP AVE	WA HSL, WA CSCSL, WA ALLSITES	Higher	616, 0.117, West
F30	PRECISION PATTERN IN	2620 E G ST	WA VCP	Lower	638, 0.121, South
F31	PRECISION PATTERN IN	2620 E G ST	WA ALLSITES, WA CSCSL NFA, WA SPILLS, FINDS, ECHO,...	Lower	638, 0.121, South
F32	AIM AEROSPACE TACOMA	2620 E G ST	RCRA NonGen / NLR	Lower	638, 0.121, South
H33	CARAUSTAR	808 E 26TH ST	WA SWF/LF, WA ALLSITES, WA ASBESTOS, WA MANIFEST	Lower	650, 0.123, SE
H34	CARAUSTAR	808 E 26TH ST	RCRA-VSQQ	Lower	650, 0.123, SE
I35	BNSF TACOMA FUELING	1001 PUYALLUP AVE	WA HSL, WA CSCSL, WA ALLSITES	Higher	697, 0.132, WNW
G36	PRECISION MACHINE WO	925 E 25TH ST	WA ALLSITES, FINDS, ECHO, WA MANIFEST	Lower	710, 0.134, East
G37	PRECISION MACHINE WO	925 E 25TH ST	RCRA NonGen / NLR	Lower	710, 0.134, East
I38	MANNA PRO CORP	518 PUYALLUP AVE	WA LUST, WA UST, WA ICR, WA ALLSITES, WA CSCSL NFA	Higher	718, 0.136, West

MAPPED SITES SUMMARY

Target Property Address:
704 PUYALLUP AVE
TACOMA, WA 98421

Click on Map ID to see full detail.

MAP ID	SITE NAME	ADDRESS	DATABASE ACRONYMS	RELATIVE ELEVATION	DIST (ft. & mi.) DIRECTION
I39	ALL TRANSMISSIONS PI	505 PUYALLUP AVE	WA ALLSITES, RCRA NonGen / NLR, FINDS, ECHO	Higher	728, 0.138, West
J40	DON ENGLE DISTRIBUTI	2601 E F ST	WA UST, WA ALLSITES	Higher	731, 0.138, SSW
I41	LEGACY RENOVATIONS	511 PUYALLUP AVE	WA ALLSITES	Higher	750, 0.142, West
K42	NEW TACOMA BOX CO	921 E 26TH ST	WA ALLSITES	Lower	762, 0.144, ESE
K43	SOUND TRANSIT TACOMA	XXX E 25TH ST	WA CSCSL, WA ALLSITES	Lower	764, 0.145, ESE
L44	DISCOVERY	502 PUYALLUP AVE	WA UST, WA ALLSITES	Higher	779, 0.148, West
L45	TACOMA DOME STATION	500 PUYALLUP AVE	WA ALLSITES, WA CSCSL NFA	Higher	786, 0.149, West
46	PUGET SOUND METAL	2607 EAST G ST	WA ALLSITES, FINDS	Lower	798, 0.151, South
47	GOLDEN WEST MOTEL	503 E 26TH	WA ALLSITES, RCRA NonGen / NLR, FINDS, ECHO	Higher	830, 0.157, SW
L48	PACIFIC CHARTER SCHO	2300 EAST E ST	WA LUST, WA ALLSITES, WA CSCSL NFA	Higher	891, 0.169, West
L49	PACIFIC CHARTER SCHO	2300 EAST E ST	WA UST	Higher	891, 0.169, West
50	SAVAGE WHOLESALE	1001 E 25TH ST	WA ALLSITES	Lower	894, 0.169, East
M51	SMURFIT STONE CONTAI	817 E 27TH ST	WA VCP	Lower	901, 0.171, SE
M52	SMURFIT STONE CONTAI	817 E 27TH ST	WA HSL, WA CSCSL, WA ALLSITES, WA NPDES	Lower	901, 0.171, SE
L53	INDUSTRIAL TIRE SERV	423 PUYALLUP AVE	WA VCP	Higher	901, 0.171, West
L54	CLEVINGER TRUCK SERV	423 PUYALLUP AVE	WA HSL, WA CSCSL, WA LUST, WA UST, WA ALLSITES	Higher	901, 0.171, West
N55	AIRSPARES	415 E 25TH ST	WA ALLSITES, RCRA NonGen / NLR, FINDS, ECHO	Higher	933, 0.177, WSW
56	HOLROYD CO TACOMA PL	26TH & J ST E	WA ALLSITES, WA NPDES	Lower	980, 0.186, ESE
L57	BULLS EYE SUPPLY	414 PUYALLUP AVE	WA ALLSITES	Higher	987, 0.187, West
O58	SALVATION ARMY ARC	409 PUYALLUP AVE	WA ALLSITES	Higher	1072, 0.203, West
O59	SALVATION ARMY ARC	409 PUYALLUP AVE	RCRA NonGen / NLR, FINDS, ECHO, WA ASBESTOS	Higher	1072, 0.203, West
O60	SALVATION ARMY ARC	409 PUYALLUP AVE	WA UST	Higher	1072, 0.203, West
N61	F & E INVESTMENTS	401 EA 25 ST	WA UST, WA ALLSITES	Higher	1093, 0.207, WSW
O62	ALFREDS CAFE	402 PUYALLUP AVE	WA ALLSITES	Higher	1112, 0.211, West
P63	INDUSTRIAL PARTS FRI	409 E 26TH ST	WA ALLSITES, RCRA NonGen / NLR, FINDS, ECHO	Higher	1128, 0.214, SW
O64	INDUSTRIAL RUBBER &	2307 E D ST	WA ALLSITES, RCRA NonGen / NLR, FINDS, ECHO	Higher	1146, 0.217, West
O65	ATLAS TRUCKING INC S	PUYALLUP AVE & D ST	WA ALLSITES, RCRA NonGen / NLR	Higher	1176, 0.223, West
Q66	BNRR TACOMA YARD PAR	21ST ST & S D ST	WA HSL, WA CSCSL, WA ALLSITES	Lower	1219, 0.231, NW
Q67	BNRR TACOMA YARD PAR	21ST ST & S D ST	WA HSL, WA CSCSL, WA ALLSITES	Lower	1219, 0.231, NW
Q68	BNRR TACOMA YARD PAR	21ST ST & S D ST	WA CSCSL, WA ALLSITES	Lower	1219, 0.231, NW
69	LRI LONG HAUL INTERM	1941 E D ST	WA ALLSITES, WA NPDES	Lower	1249, 0.237, North
P70	MYSTIC MOCHA	402 E 26TH ST	WA ALLSITES	Higher	1252, 0.237, SW
R71	CASCADE FRICTION MAT	314 PUYALLUP AVE	WA ALLSITES	Higher	1267, 0.240, West
S72	ECOTEX COMPANY	1115 E 25TH ST	RCRA NonGen / NLR	Lower	1268, 0.240, East
S73	ECOTEX COMPANY	1115 E 25TH ST	WA ALLSITES, WA SPILLS	Lower	1268, 0.240, East
R74	JOHNNYS FINE FOOD	319 E 25TH ST	WA ALLSITES	Higher	1291, 0.245, WSW
P75	MELODY MEATS	323 E 26TH ST	WA ALLSITES	Higher	1335, 0.253, WSW
T76	WP FULLER PROPERTY	1109 PUYALLUP AVE	WA ALLSITES, WA CSCSL NFA	Lower	1408, 0.267, ENE
T77	WP FULLER PROPERTY	1109 PUYALLUP AVE	WA VCP	Lower	1408, 0.267, ENE

MAPPED SITES SUMMARY

Target Property Address:
704 PUYALLUP AVE
TACOMA, WA 98421

Click on Map ID to see full detail.

MAP ID	SITE NAME	ADDRESS	DATABASE ACRONYMS	RELATIVE ELEVATION	DIST (ft. & mi.) DIRECTION
R78	TACOMA BIKE	309 PUYALLUP AVE	WA ALLSITES	Higher	1408, 0.267, West
U79	BRLF-06: AMERICAN PL	2130 EAST D STREET	US BROWNFIELDS, FINDS	Lower	1409, 0.267, WNW
U80	BERG SCAFFOLDING CO	2130 E D ST	WA UST, WA ALLSITES, WA NPDES	Lower	1409, 0.267, WNW
V81	SME SOLUTIONS	313 E 26TH ST	WA ALLSITES	Higher	1410, 0.267, WSW
U82	AMERICAN PLATING CO	2110 EAST D ST	SEMS-ARCHIVE	Lower	1411, 0.267, WNW
U83	AMERICAN PLATING	2110 E D ST	CORRACTS, WA INST CONTROL, WA BROWNFIELDS, WA...	Lower	1411, 0.267, WNW
T84	DAIRY QUEEN	1112 PUYALLUP AVE	WA ALLSITES	Higher	1414, 0.268, East
V85	SME CORP	311 E 26TH ST	WA ALLSITES, RCRA NonGen / NLR, FINDS, ECHO, WA...	Higher	1417, 0.268, WSW
U86	PICKERING INDUSTRIES	2102 E D ST	WA UST, WA ICR, WA ALLSITES, RCRA NonGen / NLR,...	Lower	1418, 0.269, WNW
87	BNRR TACOMA YARD PAR	21ST & S D ST	WA HSL, WA CSCSL, WA ALLSITES	Lower	1449, 0.274, NW
W88	GONZALES MOTORS	301 PUYALLUP AVE	WA LUST, WA UST, WA ICR, WA ALLSITES, WA CSCSL NFA	Higher	1483, 0.281, West
89	BNSF RAILWAY COMPANY	610 E 21ST ST	WA ALLSITES, WA SPILLS, WA MANIFEST, WA NPDES	Lower	1489, 0.282, NNW
V90	EDGE TECHNOLOGIES	314 E 26TH ST	WA ALLSITES	Higher	1502, 0.284, SW
V91	TOD DRESSEL PRIVATE	306 308 314 E 26TH S	WA ALLSITES, WA CSCSL NFA, WA MANIFEST	Higher	1502, 0.284, SW
V92	DRESSEL PROPERTY	306 308 314 E 26TH S	WA VCP	Higher	1502, 0.284, SW
93	REP ELELCTRIC INC	1121 E 26TH ST	WA ALLSITES	Higher	1507, 0.285, East
X94	STONE PROPERTY TRANS	E 25TH & E C ST	WA HSL, WA CSCSL, WA ALLSITES	Higher	1565, 0.296, WSW
X95	STONE PROPERTY TRANS	E 25TH & E C ST	WA VCP	Higher	1565, 0.296, WSW
W96	STAR TOURS	224 PUYALLUP AVE	WA ALLSITES	Higher	1622, 0.307, West
Y97	VALLEY PUB	1206 PUYALLUP AVE	WA ALLSITES	Higher	1632, 0.309, East
W98	MCLEANS AUTO REPAIR	221 1/2 PUYALLUP AVE	WA ALLSITES, FINDS	Higher	1662, 0.315, West
W99	EVERGREEN EQUIPMENT	221 PUYALLUP AVE	WA ALLSITES	Higher	1662, 0.315, West
X100	FRONTIER TRANSPORTAT	217 EAST 25TH ST	WA UST, WA ALLSITES	Higher	1718, 0.325, WSW
X101	GOLDEN LINE RECYCLIN	217 E 25TH ST	WA ALLSITES	Higher	1718, 0.325, WSW
Z102	AEROSTAR ENGINEERING	2619 E L ST	WA ALLSITES, RCRA NonGen / NLR, FINDS, ECHO	Higher	1732, 0.328, ESE
Y103	ASSOCIATED PETROLEUM	1214 PUYALLUP AVE	WA CSCSL, WA ALLSITES	Higher	1733, 0.328, East
AA104	MAXI SEEDS INC	21ST & D ST	WA ALLSITES, RCRA NonGen / NLR	Lower	1742, 0.330, NW
AB105	STORAGE BOX THE	216 PUYALLUP AVE	WA ALLSITES	Higher	1745, 0.330, West
AB106	CITY OF TACOMA - DOC	201 PUYALLUP AVE	WA SWF/LF	Higher	1763, 0.334, West
107	AT&T WIRELESS TACOMA	222 E 26TH ST	WA ALLSITES, FINDS	Higher	1764, 0.334, WSW
Y108	PUYALLUP AVE GAS STA	1201-1203 PUYALLUP A	WA CSCSL, WA LUST, WA ALLSITES	Lower	1773, 0.336, ENE
Y109	PUYALLUP AVE GAS STA	1201-1203 PUYALLUP A	WA VCP	Lower	1773, 0.336, ENE
Y110	LD KITCHEN AND BATH	1201 PUYALLUP AVE	WA ALLSITES, FINDS, WA MANIFEST, WA UIC	Lower	1773, 0.336, ENE
111	SUPERVALU INC	490 E 19TH ST	WA UST, WA ALLSITES, RCRA NonGen / NLR, FINDS,...	Lower	1787, 0.338, NNE
AC112	SUPERVALU INC BLDG 1	480 E 19TH	WA ALLSITES, FINDS	Lower	1794, 0.340, North
AD113	PACIFIC TRANSPORTATI	440 E 19TH ST	WA ALLSITES, WA CSCSL NFA, RCRA NonGen / NLR,...	Lower	1813, 0.343, NNW
AA114	PICKS COVE MARINA	1940 E D ST	WA VCP	Lower	1837, 0.348, NW
AA115	PICKS COVE MARINA	1940 E D ST	WA INST CONTROL, WA ALLSITES, WA CSCSL NFA, WA...	Lower	1837, 0.348, NW
AE116	TACOMA CENTER MOTEL	1220 PUYALLUP AVE	WA ALLSITES	Higher	1847, 0.350, East

MAPPED SITES SUMMARY

Target Property Address:
704 PUYALLUP AVE
TACOMA, WA 98421

Click on Map ID to see full detail.

MAP ID	SITE NAME	ADDRESS	DATABASE ACRONYMS	RELATIVE ELEVATION	DIST (ft. & mi.) DIRECTION
AF117	DOCK STREET STATION	2301 E B ST	WA ALLSITES, FINDS, ECHO, WA MANIFEST	Lower	1847, 0.350, West
AD118	SUPERVALU MEAT WAREH	475 E 19TH ST	WA ALLSITES, FINDS, ECHO, WA NPDES	Lower	1850, 0.350, NNW
AE119	L STREET LAYOVER EXP		WA ALLSITES	Higher	1855, 0.351, East
AC120	SUPERVALU AMMONIA RE	590 E. 19TH	SEMS, FINDS	Lower	1893, 0.359, North
AG121	TACOMA TRANSLOAD INC	501 E 19TH ST	WA CSCSL, WA ALLSITES, WA SPILLS, WA NPDES	Lower	1899, 0.360, North
AG122	TACOMA TRANSLOAD INC	501 E 19TH ST	WA VCP	Lower	1899, 0.360, North
AH123	NICHOLS TRUCKING CO	424 E 19TH ST	WA UST, WA ICR, RCRA NonGen / NLR, FINDS, ECHO	Lower	1907, 0.361, NNW
AH124	NICHOLS TRUCKING CO	424 E 19TH ST	WA LUST, WA ALLSITES, WA CSCSL NFA, WA SPILLS, WA...	Lower	1907, 0.361, NNW
Z125	AIRSPARES	2617 L ST E	WA LUST, WA UST, WA INST CONTROL, WA ALLSITES, WA...	Higher	1911, 0.362, ESE
Z126	AIR SPARES INC	2617 E L ST	WA VCP	Higher	1911, 0.362, ESE
AG127	SUPERVALU INTERNATIO	495 E 19TH ST	WA ALLSITES	Lower	1915, 0.363, North
128	BURLINGTON NORTHERN	RIGHT-OF-WAY TAR PIT	SEMS	Lower	1916, 0.363, NE
AI129	HERITAGE CRYSTAL CLE	1901 E D ST	WA ALLSITES, RCRA NonGen / NLR, FINDS, ECHO, WA...	Lower	1933, 0.366, NW
AI130	ALL SAFE ENVIRONMENT	1901 E D ST STE A	WA ALLSITES	Lower	1933, 0.366, NW
131	MCKINLEY PARK	907 UPPER PARK ST	WA CSCSL, WA ALLSITES	Higher	1941, 0.368, South
AF132	NW FURNITURE BANK	117 PUYALLUP AVE TAC	WA SWRCY	Higher	1958, 0.371, West
AJ133	TACOMA SPUR	24TH S AND EAST A (I	SEMS	Higher	2005, 0.380, West
AK134	DEPT OF PUBLIC ASSEM	2727 E D ST	WA VCP	Higher	2019, 0.382, SSW
AK135	DEPT OF PUBLIC ASSEM	2727 E D ST	WA LUST, WA ALLSITES, WA CSCSL NFA, RCRA NonGen /...	Higher	2019, 0.382, SSW
AK136	TACOMA CITY OF TACOM	2727 E D ST	WA UST, WA ICR	Higher	2019, 0.382, SSW
137	DOCK STREET OVERPASS	21ST & DOCK ST	WA UST, WA ALLSITES	Lower	2036, 0.386, WNW
AL138	MAJOR PETROLEUM B.P.	1302 PUYALLUP AVE	WA HSL, WA CSCSL, WA LUST, WA UST, WA ALLSITES, WA...	Higher	2055, 0.389, East
AL139	UNOCAL 76 MAJOR PETR	1302 PUYALLUP AVE	WA VCP	Higher	2055, 0.389, East
AL140	TAFT & COMPANY 1239	1239 PUYALLUP AVE	WA LUST, WA ALLSITES, WA CSCSL NFA	Lower	2061, 0.390, ENE
AL141	TAFT & COMPANY 1239	1239 PUYALLUP AVE	WA VCP	Lower	2061, 0.390, ENE
AL142	TAFT & COMPANY	1239 PUYALLUP AVE.	WA ICR	Lower	2061, 0.390, ENE
AJ143	KIEWIT PACIFIC CO TA	132 PUYALLUP AVE	WA UST, WA ALLSITES, RCRA NonGen / NLR, FINDS,....	Higher	2126, 0.403, West
AM144	MPS INC	457 E 18TH ST FRONT	WA ALLSITES, FINDS, ECHO	Lower	2140, 0.405, North
AM145	TRUCK RAIL HANDLING	457 E 18TH ST TRANSP	WA ALLSITES, RCRA NonGen / NLR	Lower	2140, 0.405, North
AM146	ARROW TRANSPORTATION	457 E 18TH ST ARROW	WA ALLSITES, ICIS, FINDS, ECHO	Lower	2140, 0.405, North
AM147	SAFETY KLEEN SYSTEMS	457 E 18TH ST	WA ALLSITES	Lower	2140, 0.405, North
AM148	TRUCK RAIL HANDLING	457 E 18TH ST	RCRA-VSQQ, WA HSL, WA CSCSL, WA ALLSITES, WA...	Lower	2140, 0.405, North
AN149	NORTH COAST ELECTRIC	1301 E 26TH ST	WA ALLSITES	Higher	2142, 0.406, East
AO150	ALL COTE COATINGS IN	1311 E 25TH ST	WA ALLSITES	Higher	2165, 0.410, East
AN151	HERITAGE ENTERPRISES	1321 E 26TH ST	WA ALLSITES, FINDS	Higher	2181, 0.413, East
AP152	JOHNNYS DOCK MARINA	1900 E D ST	WA ALLSITES, WA SPILLS	Lower	2181, 0.413, NW
AJ153	ALMAR INC TACOMA	119 1/2 PUYALLUP AVE	WA ALLSITES, RCRA NonGen / NLR, FINDS, ECHO	Higher	2188, 0.414, West
AN154	TACOMA MOVING & STOR	1314 E 26TH ST	WA ALLSITES	Higher	2210, 0.419, East
AQ155	TAFT & COMPANY	1247 PUYALLUP AVENUE	WA LUST, WA UST, WA ALLSITES, WA CSCSL NFA	Lower	2219, 0.420, ENE

MAPPED SITES SUMMARY

Target Property Address:
704 PUYALLUP AVE
TACOMA, WA 98421

Click on Map ID to see full detail.

MAP ID	SITE NAME	ADDRESS	DATABASE ACRONYMS	RELATIVE ELEVATION	DIST (ft. & mi.) DIRECTION
AQ156	TAFT & COMPANY	1247 PUYALLUP AVE	WA VCP	Lower	2219, 0.420, ENE
AQ157	WASHINGTON TEXTILE C	1247 PUYALLUP AVE.	WA ICR	Lower	2219, 0.420, ENE
AR158	STANDARD CHEMICAL CO	2159 DOCK ST	WA HSL, WA CSCSL, WA INST CONTROL, WA ALLSITES	Higher	2235, 0.423, WNW
AS159	BROWN & HALEY INC FA	110 E 26TH ST	WA ALLSITES, RCRA NonGen / NLR, FINDS, ECHO, WA...	Higher	2238, 0.424, WSW
AT160	PUGET SOUND TIRE	102 PUYALLUP RD	WA ALLSITES	Higher	2252, 0.427, West
AU161	SUPERVALU HOLDINGS I	448 E 18TH ST	WA LUST, WA ALLSITES, WA CSCSL NFA, WA SPILLS, WA...	Lower	2254, 0.427, NNW
AU162	WEST COAST FRUIT & P	448 E. 18TH ST.	WA ICR	Lower	2254, 0.427, NNW
AO163	LILYBLAD PETROLEUM I	1313 E 25TH ST	WA SWF/LF, WA ALLSITES, RCRA NonGen / NLR, FINDS,...	Higher	2259, 0.428, East
AL164	BETTE MCBRIER	1320 PUYALLUP AVE	WA CSCSL, WA UST, WA ALLSITES, WA ASBESTOS	Higher	2261, 0.428, East
AP165	TACOMA FIXTURE CO.	1815 E D ST	WA ALLSITES, RCRA NonGen / NLR, ICIS, US AIRS, WA...	Lower	2266, 0.429, NW
166	THEA FOSS WATERWAY E	2101 DOCK ST	WA ALLSITES	Lower	2269, 0.430, WNW
167	SPRING BACK MATTRESS	2301 DOCK STREET	WA SWF/LF, WA SWRCY	Higher	2284, 0.433, West
168	SUPERVALU INC BLDG 1	420 E 18TH ST	WA ALLSITES, WA SPILLS, WA MANIFEST	Lower	2327, 0.441, NNW
AV169	TACOMA COAL GASIFICA	A STREET	EDR MGP	Higher	2378, 0.450, West
170	SUPERVALU INTERNATIO	1801 E D ST	WA ALLSITES	Lower	2390, 0.453, NNW
AV171	PSE TACOMA	2205 A ST	WA ALLSITES, FINDS, ECHO	Higher	2406, 0.456, West
172	TACOMA REDEVELOPMENT	THEA FOSS WATERWAY	WA HSL, WA CSCSL, WA INST CONTROL, WA BROWNFIELDSP	Lower	2408, 0.456, WNW
AT173	HOLLAND QUALITY CLEA	102 S 24TH ST	WA CSCSL, WA LUST, WA ALLSITES, RCRA NonGen / NLR,...	Higher	2414, 0.457, West
AT174	ACTION BUSINESS FURN	102 S 24TH ST	WA UST, WA ICR	Higher	2414, 0.457, West
AS175	SOUND TRANSIT TACOMA	115 S 26TH ST	WA HSL, WA CSCSL, WA ALLSITES, WA MANIFEST	Higher	2424, 0.459, WSW
AS176	MCMACKEN PROPERTY SO	115 S 26TH ST	WA VCP	Higher	2424, 0.459, WSW
AW177	TACOMA CITY SIGN SHO	1423 PUYALLUP AVE	WA ALLSITES, RCRA NonGen / NLR, FINDS, ECHO, WA...	Higher	2449, 0.464, ENE
AR178	TACOMA COAL GASIFICA	E 22ND AND A STS	EDR MGP	Higher	2464, 0.467, WNW
AX179	POWDER COATING SYSTE	109 S 25TH ST	WA ALLSITES, RCRA NonGen / NLR, FINDS, ECHO	Higher	2482, 0.470, West
AV180	TACOMA COAL GASIFICA	22ND ST & A ST	WA HSL, WA CSCSL, WA ALLSITES	Higher	2488, 0.471, WNW
AW181	AABERGS INC	1407 PUYALLUP AVE	WA UST, WA ALLSITES	Lower	2492, 0.472, ENE
182	HOOD ST RESERVOIR	3110 I ST S	WA ALLSITES, RCRA NonGen / NLR, FINDS, ECHO, WA...	Higher	2499, 0.473, SSE
AV183	CARLSON FORMETEC	2202 A ST	WA ALLSITES, RCRA NonGen / NLR, FINDS, ECHO, WA...	Higher	2501, 0.474, West
AW184	AABERGS TOOL & EQUIP	1424 PUYALLUP AVE	WA UST, WA ALLSITES, WA ASBESTOS	Higher	2507, 0.475, East
185	PORTERS ON THE GO	2615 E N ST	WA ALLSITES	Higher	2516, 0.477, East
AY186	PINGCO INTERNATIONAL	102 S 26TH ST	WA CSCSL, WA LUST, WA UST, WA ALLSITES	Higher	2527, 0.479, WSW
AZ187	ELEPHANT CAR WASH PA	2501 PACIFIC AVE	WA ALLSITES, WA Financial Assurance	Higher	2538, 0.481, WSW
188	BNSF D ST PIPELINE	18TH & D ST	WA CSCSL, WA INST CONTROL, WA ALLSITES	Lower	2581, 0.489, NW
189	RACEWAY TECHNOLOGY I	1427 E 26TH ST	WA ALLSITES, FINDS, ECHO, WA MANIFEST, WA NPDES	Higher	2601, 0.493, East
AZ190	TEXACO #63 232 0351	2523 PACIFIC AVE.	WA CSCSL, WA LUST, WA ICR, WA ALLSITES	Higher	2612, 0.495, WSW
AZ191	2523 PACIFIC TEXACO	2523 PACIFIC AVE	WA VCP	Higher	2612, 0.495, WSW
AX192	FOREMOST DAIRY	2413 PACIFIC AVE S	WA HSL, WA CSCSL, WA LUST, WA UST, WA ALLSITES	Higher	2627, 0.498, WSW
193	US BANK PACIFIC AVE	2317 PACIFIC AVE	WA HSL, WA CSCSL, WA ALLSITES, WA ASBESTOS	Higher	2633, 0.499, West
AY194	CHEERS RESTAURANT	2611 PACIFIC AVE	WA CSCSL, WA LUST, WA ALLSITES	Higher	2700, 0.511, WSW

MAPPED SITES SUMMARY

Target Property Address:
704 PUYALLUP AVE
TACOMA, WA 98421

Click on Map ID to see full detail.

MAP ID	SITE NAME	ADDRESS	DATABASE ACRONYMS	RELATIVE ELEVATION	DIST (ft. & mi.) DIRECTION
195	AMERICAN PETROLEUM E	2117 E RIVER ST	WA CSCSL, WA SWF/LF, WA ALLSITES, FINDS, ECHO, WA...	Lower	2728, 0.517, ENE
196	PSE TACOMA HISTORICA	2200 E RIVER ST	WA CSCSL, WA ALLSITES, RCRA NonGen / NLR, FINDS,...	Lower	2750, 0.521, NE
197	SUPERVALU NORTHWEST	1525 E D ST	WA HSL, WA CSCSL, WA LUST, WA UST, WA ALLSITES, WA...	Lower	2775, 0.526, NNW
198	CHEVRON BULK PLANT U	1656 E J ST	WA HSL, WA CSCSL, WA ALLSITES	Lower	2791, 0.529, North
199	PILOT TRAVEL CENTER	1440 PUYALLUP AVE	WA CSCSL, WA UST, WA INST CONTROL, WA ALLSITES, WA...	Lower	2872, 0.544, East
BA200	WA DOT DEDENTE BUILD	2101 PACIFIC AVENUE	WA CSCSL, WA LUST, WA UST, WA ALLSITES	Higher	2907, 0.551, WNW
BA201	PUGNETTI PARK	2085 PACIFIC AVE S	WA HSL, WA CSCSL, WA ALLSITES, FINDS	Higher	2912, 0.552, WNW
202	28TH ST CITY OF TACO	2801 PACIFIC AVE	WA HSL, WA CSCSL, WA ALLSITES, FINDS, WA ASBESTOS	Higher	2973, 0.563, SW
203	SMITTYS FLEET SVC IN	2718 PACIFIC AVE	WA CSCSL, WA LUST, WA UST, WA SWRCY, WA ALLSITES,...	Higher	3005, 0.569, WSW
BB204	UNION STATION MUSEUM	1917 PACIFIC AVE SO	WA CSCSL, WA LUST, WA UST, WA ALLSITES	Higher	3067, 0.581, WNW
BB205	WASHINGTON STATE HIS	1911 PACIFIC AVE	WA HSL, WA CSCSL, WA ALLSITES	Higher	3071, 0.582, WNW
BC206	ON THE WATER LLC	2502 S C ST	WA CSCSL, WA LUST, WA ALLSITES, WA MANIFEST	Higher	3158, 0.598, WSW
207	TACOMA TAR PITS	PORTLAND AV & RIVER	SEMS, WA HSL, WA CSCSL, WA ALLSITES, CONSENT	Lower	3226, 0.611, NE
208	WSDOT SR 705 ON RAMP		WA CSCSL, WA ALLSITES	Higher	3238, 0.613, SW
BC209	25TH & HOLGATE S TAC	25TH & HOLGATE S	WA HSL, WA CSCSL, WA ALLSITES, FINDS	Higher	3241, 0.614, WSW
210	COLUMBIA ENERGY RESO	2120 S C ST	WA CSCSL, WA UST, WA INST CONTROL, WA ALLSITES	Higher	3254, 0.616, West
BB211	SHAUB ELLISON CO TAC	1902 PACIFIC AVE	WA CSCSL, WA LUST, WA UST, WA ALLSITES	Higher	3260, 0.617, WNW
BD212	UNIVERSITY OF WASHIN	1904 COMMERCE ST	WA CSCSL, WA LUST, WA UST, WA ALLSITES	Higher	3304, 0.626, WNW
213	UNION PACIFIC RAILRO	2300 CLEVELAND WAY	WA CSCSL, WA ALLSITES	Lower	3352, 0.635, ENE
BD214	R & R INVESTMENT	1920 C ST S	WA CSCSL, WA LUST, WA UST, WA ALLSITES	Higher	3393, 0.643, WNW
BD215	WA UW TACOMA BR CAMP	1930 C ST	SEMS-ARCHIVE, CORRACTS, RCRA-TSDF, WA ALLSITES,...	Higher	3403, 0.645, WNW
216	RAINIER RICHLITE CO	624 E 15TH ST	RCRA-VSQG, WA CSCSL, WA LUST, WA ALLSITES, TRIS,...	Lower	3431, 0.650, North
217	WA UW TACOMA BRANCH	1900 COMMERCE	WA HSL, WA CSCSL, WA ALLSITES	Higher	3459, 0.655, WNW
218	TACOMA UNION STA	1717 PACIFIC AVE	WA CSCSL, WA ALLSITES, RCRA NonGen / NLR, FINDS,...	Higher	3477, 0.659, WNW
219	TACOMA CENTRAL NO 1	2201 E PORTLAND AVE	WA HSL, WA CSCSL, WA LUST, WA ALLSITES, WA SPILLS,...	Lower	3484, 0.660, NE
220	BNSF S HOOD ST RENTA	S HOOD ST	WA HSL, WA CSCSL, WA ALLSITES	Higher	3517, 0.666, WSW
BE221	SUNNEN CRANE CO INC	2323 E Q ST	WA HSL, WA CSCSL, WA LUST, WA UST, WA ICR, WA...	Lower	3537, 0.670, East
BE222	RENTAL SERVICE CORPO	2302 E Q ST	WA CSCSL, WA LUST, WA ALLSITES, RCRA NonGen / NLR,...	Lower	3559, 0.674, East
BE223	SEATTLE TRANSFER	1701 BAY ST	WA HSL, WA CSCSL, WA ALLSITES, FINDS	Lower	3574, 0.677, East
224	CAMARANO BROTHERS	2340 JEFFERSON AVE	WA CSCSL, WA LUST, WA UST, WA ALLSITES	Higher	3621, 0.686, West
225	TACOMA METALS SITE	1919 PORTLAND AVE	WA HSL, WA CSCSL, WA VCP, WA ALLSITES, RCRA NonGen	Lower	3625, 0.687, NNE
226	UNION PACIFIC RR TUN	JEFFERSON & 25TH & C	WA HSL, WA CSCSL, WA ALLSITES, FINDS	Higher	3638, 0.689, WSW
227	J M MARTINAC SHIPBUI	401 E 15TH ST	WA CSCSL, WA UST, WA INST CONTROL, WA ALLSITES, WA...	Lower	3660, 0.693, NNW
228	CLEANER PRESSURE WAS	1820 E PORTLAND AVE	WA CSCSL, WA ALLSITES	Lower	3668, 0.695, NNE
229	DOCK STREET	1501 E DOCK ST	WA HSL, WA CSCSL, WA LUST, WA UST, WA ALLSITES	Lower	3951, 0.748, NW
BF230	PRAIRIE LINE TRAIL	1547 PACIFIC AVE	WA CSCSL, WA ALLSITES	Higher	3977, 0.753, NW
BF231	PACIFIC QUICKSTOP	1548 PACIFIC AVE	WA HSL, WA CSCSL, WA LUST, WA UST, WA ALLSITES	Higher	3990, 0.756, NW
232	UNION PACIFIC RAILRO	1228 ST PAUL AVE	WA CSCSL, WA ALLSITES	Lower	4082, 0.773, North
233	BNSF RAILROAD ROW MP	38.5 MILEPOST	WA CSCSL, WA ALLSITES	Lower	4098, 0.776, East

MAPPED SITES SUMMARY

Target Property Address:
704 PUYALLUP AVE
TACOMA, WA 98421

Click on Map ID to see full detail.

MAP ID	SITE NAME	ADDRESS	DATABASE ACRONYMS	RELATIVE ELEVATION	DIST (ft. & mi.) DIRECTION
234	TACOMA CHRISTIAN CEN	3523 MCKINLEY AVE	WA CSCSL, WA ALLSITES, WA ASBESTOS	Higher	4214, 0.798, SSE
235	ROMAN MEAL COMPANY	2101 SO TACOMA WAY P	WA CSCSL, WA UST, WA ALLSITES	Higher	4259, 0.807, West
236	TACOMA CITY CONVENTI	1500 BROADWAY	WA HSL, WA CSCSL, WA ALLSITES, FINDS	Higher	4363, 0.826, NW
237	NEWMAN RECYCLING	409 E MORTON ST	WA HSL, WA CSCSL, WA ALLSITES, RCRA NonGen / NLR,...	Higher	4515, 0.855, South
BG238	USPS DOWNTOWN TACOMA	S 14TH ST & COURT A	WA HSL, WA CSCSL, WA ALLSITES	Higher	4598, 0.871, NW
BG239	SAUROS CLEANERAMA TA	1401 S PACIFIC AVE	WA HSL, WA CSCSL, WA INST CONTROL, WA ALLSITES,...	Higher	4614, 0.874, NW
240	1502 MARKET ST TACOM	1502 MARKET ST	WA HSL, WA CSCSL, WA LUST, WA UST, WA ALLSITES	Higher	4768, 0.903, NW
241	35TH ST LANDFILL CIT	S 35TH ST & PACIFIC	WA CSCSL, WA ALLSITES, FINDS	Higher	4792, 0.908, SSW
242	PETRICH MARINE DOCK	1118 TO 1120 E D ST	WA CSCSL, WA INST CONTROL, WA ALLSITES	Lower	4813, 0.912, NNW
243	FLOWERVE CORPORAIO	2007 STEWART ST	WA CSCSL, WA ALLSITES, WA MANIFEST	Lower	4823, 0.913, NE
244	PIERCE COUNTY TAX TI	1621 E PORTLAND AVE	WA CSCSL, WA ALLSITES	Lower	4921, 0.932, NNE
245	KAHNE & KAHNE PROPER	2117 YAKIMA AVE	WA CSCSL, WA ALLSITES	Higher	4935, 0.935, West
BH246	MIDDLE WATERWAY STEE	E F ST & 11TH ST	WA HSL, WA CSCSL, WA ALLSITES, FINDS	Lower	4985, 0.944, North
247	LYDEN CASTPARTS INC	652 E 11TH ST	WA CSCSL, WA LUST, WA UST, WA ALLSITES, FINDS	Lower	5055, 0.957, North
BH248	EAST F STREET SUBSTA	1015 E F ST	WA CSCSL, WA ALLSITES	Lower	5098, 0.966, North
249	A STREET SITE	1201 A ST	WA CSCSL, WA LUST, WA ALLSITES, RCRA NonGen / NLR,...	Higher	5136, 0.973, NW
250	VILLAGIO II APARTMEN	1328 MARKET ST	WA CSCSL, WA ALLSITES, FINDS	Higher	5156, 0.977, NW

EXECUTIVE SUMMARY

TARGET PROPERTY SEARCH RESULTS

The target property was identified in the following records. For more information on this property see page 8 of the attached EDR Radius Map report:

Site	Database(s)	EPA ID
FORMER TEXACO SERVIC 704 PUYALLUP AVE TACOMA, WA 98421	WA CSCSL Site Status: Cleanup Started Clean Up Siteid: 14432 Facility ID: 78349 Soil: Below Cleanup Levels Soil: Confirmed Above Cleanup Levels Ground Water: Confirmed Above Cleanup Levels Contaminant Name: Arsenic Contaminant Name: Lead Contaminant Name: Metals - Other Contaminant Name: Petroleum-Gasoline WA ALLSITES Facility Id: 78349	N/A
FORMER TEXACO SERVIC 704 PUYALLUP AVE TACOMA, WA 98421	WA VCP VCP: TRUE Facility ID: 78349 VCP: TRUE Cleanup Siteid: 14432	N/A

DATABASES WITH NO MAPPED SITES

No mapped sites were found in EDR's search of available ("reasonably ascertainable ") government records either on the target property or within the search radius around the target property for the following databases:

STANDARD ENVIRONMENTAL RECORDS

Federal NPL site list

NPL..... National Priority List
Proposed NPL..... Proposed National Priority List Sites
NPL LIENS..... Federal Superfund Liens

Federal Delisted NPL site list

Delisted NPL..... National Priority List Deletions

Federal CERCLIS list

FEDERAL FACILITY..... Federal Facility Site Information listing

EXECUTIVE SUMMARY

Federal RCRA generators list

RCRA-LQG..... RCRA - Large Quantity Generators
RCRA-SQG..... RCRA - Small Quantity Generators

Federal institutional controls / engineering controls registries

LUCIS..... Land Use Control Information System
US ENG CONTROLS..... Engineering Controls Sites List
US INST CONTROLS..... Institutional Controls Sites List

Federal ERNS list

ERNS..... Emergency Response Notification System

State and tribal leaking storage tank lists

INDIAN LUST..... Leaking Underground Storage Tanks on Indian Land

State and tribal registered storage tank lists

FEMA UST..... Underground Storage Tank Listing
WA AST..... Aboveground Storage Tank Locations
INDIAN UST..... Underground Storage Tanks on Indian Land

State and tribal voluntary cleanup sites

INDIAN VCP..... Voluntary Cleanup Priority Listing

ADDITIONAL ENVIRONMENTAL RECORDS

Local Lists of Landfill / Solid Waste Disposal Sites

WA SWTIRE..... Solid Waste Tire Facilities
INDIAN ODI..... Report on the Status of Open Dumps on Indian Lands
ODI..... Open Dump Inventory
DEBRIS REGION 9..... Torres Martinez Reservation Illegal Dump Site Locations
IHS OPEN DUMPS..... Open Dumps on Indian Land

Local Lists of Hazardous waste / Contaminated Sites

US HIST CDL..... Delisted National Clandestine Laboratory Register
WA CDL..... Clandestine Drug Lab Contaminated Site List
WA HIST CDL..... List of Sites Contaminated by Clandestine Drug Labs
US CDL..... National Clandestine Laboratory Register
WA AQUEOUS FOAM..... Firefighting Foam Incidents
WA PFAS..... PFAS Contamination Site Location Listing

Local Land Records

LIENS 2..... CERCLA Lien Information

Records of Emergency Release Reports

HMIRS..... Hazardous Materials Information Reporting System

EXECUTIVE SUMMARY

WA SPILLS 90..... SPILLS 90 data from FirstSearch

Other Ascertainable Records

FUDS.....	Formerly Used Defense Sites
DOD.....	Department of Defense Sites
SCRD DRYCLEANERS.....	State Coalition for Remediation of Drycleaners Listing
US FIN ASSUR.....	Financial Assurance Information
EPA WATCH LIST.....	EPA WATCH LIST
TSCA.....	Toxic Substances Control Act
SSTS.....	Section 7 Tracking Systems
ROD.....	Records Of Decision
RMP.....	Risk Management Plans
PRP.....	Potentially Responsible Parties
PADS.....	PCB Activity Database System
FTTS.....	FIFRA/ TSCA Tracking System - FIFRA (Federal Insecticide, Fungicide, & Rodenticide Act)/TSCA (Toxic Substances Control Act)
MLTS.....	Material Licensing Tracking System
COAL ASH DOE.....	Steam-Electric Plant Operation Data
COAL ASH EPA.....	Coal Combustion Residues Surface Impoundments List
PCB TRANSFORMER.....	PCB Transformer Registration Database
RADINFO.....	Radiation Information Database
HIST FTTS.....	FIFRA/TSCA Tracking System Administrative Case Listing
DOT OPS.....	Incident and Accident Data
FUSRAP.....	Formerly Utilized Sites Remedial Action Program
UMTRA.....	Uranium Mill Tailings Sites
LEAD SMELTERS.....	Lead Smelter Sites
US MINES.....	Mines Master Index File
ABANDONED MINES.....	Abandoned Mines
UXO.....	Unexploded Ordnance Sites
DOCKET HWC.....	Hazardous Waste Compliance Docket Listing
FUELS PROGRAM.....	EPA Fuels Program Registered Listing
WA AIRS.....	Washington Emissions Data System
WA COAL ASH.....	Coal Ash Disposal Site Listing
MINES MRDS.....	Mineral Resources Data System

EDR HIGH RISK HISTORICAL RECORDS

EDR Exclusive Records

EDR Hist Cleaner..... EDR Exclusive Historical Cleaners

EDR RECOVERED GOVERNMENT ARCHIVES

Exclusive Recovered Govt. Archives

WA RGA HWS.....	Recovered Government Archive State Hazardous Waste Facilities List
WA RGA LF.....	Recovered Government Archive Solid Waste Facilities List
WA RGA LUST.....	Recovered Government Archive Leaking Underground Storage Tank

SURROUNDING SITES: SEARCH RESULTS

Surrounding sites were identified in the following databases.

EXECUTIVE SUMMARY

Elevations have been determined from the USGS Digital Elevation Model and should be evaluated on a relative (not an absolute) basis. Relative elevation information between sites of close proximity should be field verified. Sites with an elevation equal to or higher than the target property have been differentiated below from sites with an elevation lower than the target property.

Page numbers and map identification numbers refer to the EDR Radius Map report where detailed data on individual sites can be reviewed.

Sites listed in ***bold italics*** are in multiple databases.

Unmappable (orphan) sites are not considered in the foregoing analysis.

STANDARD ENVIRONMENTAL RECORDS

Federal CERCLIS list

SEMS: SEMS (Superfund Enterprise Management System) tracks hazardous waste sites, potentially hazardous waste sites, and remedial activities performed in support of EPA's Superfund Program across the United States. The list was formerly known as CERCLIS, renamed to SEMS by the EPA in 2015. The list contains data on potentially hazardous waste sites that have been reported to the USEPA by states, municipalities, private companies and private persons, pursuant to Section 103 of the Comprehensive Environmental Response, Compensation, and Liability Act (CERCLA). This dataset also contains sites which are either proposed to or on the National Priorities List (NPL) and the sites which are in the screening and assessment phase for possible inclusion on the NPL.

A review of the SEMS list, as provided by EDR, and dated 07/29/2020 has revealed that there are 3 SEMS sites within approximately 0.5 miles of the target property.

<u>Equal/Higher Elevation</u>	<u>Address</u>	<u>Direction / Distance</u>	<u>Map ID</u>	<u>Page</u>
TACOMA SPUR Site ID: 1001025 EPA Id: WAD980835789	24TH S AND EAST A (I	W 1/4 - 1/2 (0.380 mi.)	AJ133	699
<u>Lower Elevation</u>	<u>Address</u>	<u>Direction / Distance</u>	<u>Map ID</u>	<u>Page</u>
<i>SUPERVALU AMMONIA RE</i> BURLINGTON NORTHERN Site ID: 1000960 EPA Id: WAD980723498	<i>590 E. 19TH</i> RIGHT-OF-WAY TAR PIT	<i>N 1/4 - 1/2 (0.359 mi.)</i> NE 1/4 - 1/2 (0.363 mi.)	<i>AC120</i> 128	<i>560</i> 582

Federal CERCLIS NFRAP site list

SEMS-ARCHIVE: SEMS-ARCHIVE (Superfund Enterprise Management System Archive) tracks sites that have no further interest under the Federal Superfund Program based on available information. The list was formerly known as the CERCLIS-NFRAP, renamed to SEMS ARCHIVE by the EPA in 2015. EPA may perform a minimal level of assessment work at a site while it is archived if site conditions change and/or new information becomes available. Archived sites have been removed and archived from the inventory of SEMS sites. Archived status indicates that, to the best of EPA's knowledge, assessment at a site has been completed and that EPA has determined no further steps will be taken to list the site on the National Priorities List (NPL), unless information indicates this decision was not appropriate or other considerations require a recommendation for listing at a later time. The decision does not necessarily mean that there is no hazard associated with a given site; it only means that, based upon available information, the location is not judged to be potential NPL site.

A review of the SEMS-ARCHIVE list, as provided by EDR, and dated 07/29/2020 has revealed that there

EXECUTIVE SUMMARY

is 1 SEMS-ARCHIVE site within approximately 0.5 miles of the target property.

<u>Lower Elevation</u>	<u>Address</u>	<u>Direction / Distance</u>	<u>Map ID</u>	<u>Page</u>
AMERICAN PLATING CO Site ID: 1000796 EPA ID: WAD083350231	2110 EAST D ST	WNW 1/4 - 1/2 (0.267 mi.)	U82	316

Federal RCRA CORRACTS facilities list

CORRACTS: CORRACTS is a list of handlers with RCRA Corrective Action Activity. This report shows which nationally-defined corrective action core events have occurred for every handler that has had corrective action activity.

A review of the CORRACTS list, as provided by EDR, and dated 06/15/2020 has revealed that there are 2 CORRACTS sites within approximately 1 mile of the target property.

<u>Equal/Higher Elevation</u>	<u>Address</u>	<u>Direction / Distance</u>	<u>Map ID</u>	<u>Page</u>
WA UW TACOMA BR CAMP EPA ID:: WAD980664718	1930 C ST	WNW 1/2 - 1 (0.645 mi.)	BD215	1361

<u>Lower Elevation</u>	<u>Address</u>	<u>Direction / Distance</u>	<u>Map ID</u>	<u>Page</u>
AMERICAN PLATING EPA ID:: WAD083350231	2110 E D ST	WNW 1/4 - 1/2 (0.267 mi.)	U83	318

Federal RCRA generators list

RCRA-VSQG: RCRAInfo is EPA's comprehensive information system, providing access to data supporting the Resource Conservation and Recovery Act (RCRA) of 1976 and the Hazardous and Solid Waste Amendments (HSWA) of 1984. The database includes selective information on sites which generate, transport, store, treat and/or dispose of hazardous waste as defined by the Resource Conservation and Recovery Act (RCRA). Very small quantity generators (VSQGs) generate less than 100 kg of hazardous waste, or less than 1 kg of acutely hazardous waste per month.

A review of the RCRA-VSQG list, as provided by EDR, and dated 06/15/2020 has revealed that there is 1 RCRA-VSQG site within approximately 0.25 miles of the target property.

<u>Lower Elevation</u>	<u>Address</u>	<u>Direction / Distance</u>	<u>Map ID</u>	<u>Page</u>
CARAUSTAR EPA ID:: WAH000050232	808 E 26TH ST	SE 0 - 1/8 (0.123 mi.)	H34	165

State- and tribal - equivalent NPL

WA HSL: The Hazardous Sites List is a subset of the CSCSL Report. It includes sites which have been assessed and ranked using the Washington Ranking Method (WARM).

A review of the WA HSL list, as provided by EDR, and dated 02/26/2020 has revealed that there are 38

EXECUTIVE SUMMARY

WA HSL sites within approximately 1 mile of the target property.

<u>Equal/Higher Elevation</u>	<u>Address</u>	<u>Direction / Distance</u>	<u>Map ID</u>	<u>Page</u>
SOUTH SOUND RADIATOR Facility Type: Hazardous Sites List FSID Number: 8785404 Facility Status: Awaiting Cleanup	509 PUYALLUP AVE	W 0 - 1/8 (0.117 mi.)	I29	84
BNSF TACOMA FUELING Facility Type: Hazardous Sites List FSID Number: 7981609 Facility Status: Awaiting Cleanup	1001 PUYALLUP AVE	WNW 1/8 - 1/4 (0.132 mi.)	I35	176
CLEVINGER TRUCK SERV Facility Type: Hazardous Sites List FSID Number: 3291385 Facility Status: Cleanup Started	423 PUYALLUP AVE	W 1/8 - 1/4 (0.171 mi.)	L54	222
STONE PROPERTY TRANS Facility Type: Hazardous Sites List FSID Number: 3782573 Facility Status: Cleanup Started	E 25TH & E C ST	WSW 1/4 - 1/2 (0.296 mi.)	X94	436
MAJOR PETROLEUM B.P. Facility Type: Hazardous Sites List FSID Number: 61931157 Facility Status: Cleanup Started	1302 PUYALLUP AVE	E 1/4 - 1/2 (0.389 mi.)	AL138	747
STANDARD CHEMICAL CO Facility Type: Hazardous Sites List FSID Number: 85776142 Facility Status: CC-Perf. Monitoring	2159 DOCK ST	WNW 1/4 - 1/2 (0.423 mi.)	AR158	842
SOUND TRANSIT TACOMA Facility Type: Hazardous Sites List FSID Number: 7912006 Facility Status: Cleanup Started	115 S 26TH ST	WSW 1/4 - 1/2 (0.459 mi.)	AS175	999
TACOMA COAL GASIFICA Facility Type: Hazardous Sites List FSID Number: 1249 Facility Status: Cleanup Started	22ND ST & A ST	WNW 1/4 - 1/2 (0.471 mi.)	AV180	1074
FOREMOST DAIRY Facility Type: Hazardous Sites List FSID Number: 22019 Facility Status: Cleanup Started	2413 PACIFIC AVE S	WSW 1/4 - 1/2 (0.498 mi.)	AX192	1237
US BANK PACIFIC AVE Facility Type: Hazardous Sites List FSID Number: 10919 Facility Status: Cleanup Started	2317 PACIFIC AVE	W 1/4 - 1/2 (0.499 mi.)	193	1241
PUGNETTI PARK Facility Type: Hazardous Sites List FSID Number: 42385149 Facility Status: Awaiting Cleanup	2085 PACIFIC AVE S	WNW 1/2 - 1 (0.552 mi.)	BA201	1312
28TH ST CITY OF TACO Facility Type: Hazardous Sites List FSID Number: 362821 Facility Status: Cleanup Started	2801 PACIFIC AVE	SW 1/2 - 1 (0.563 mi.)	202	1314
WASHINGTON STATE HIS	1911 PACIFIC AVE	WNW 1/2 - 1 (0.582 mi.)	BB205	1335

EXECUTIVE SUMMARY

Facility Type: Hazardous Sites List FSID Number: 4553045 Facility Status: Awaiting Cleanup				
25TH & HOLGATE S TAC Facility Type: Hazardous Sites List FSID Number: 16358 Facility Status: Cleanup Started	25TH & HOLGATE S	WSW 1/2 - 1 (0.614 mi.)	BC209	1344
WA UW TACOMA BRANCH Facility Type: Hazardous Sites List FSID Number: 1325 Facility Status: Cleanup Started	1900 COMMERCE	WNW 1/2 - 1 (0.655 mi.)	217	1514
BNSF S HOOD ST RENTA Facility Type: Hazardous Sites List FSID Number: 969 Facility Status: Awaiting Cleanup	S HOOD ST	WSW 1/2 - 1 (0.666 mi.)	220	1525
UNION PACIFIC RR TUN Facility Type: Hazardous Sites List FSID Number: 1292 Facility Status: Awaiting Cleanup	JEFFERSON & 25TH & C	WSW 1/2 - 1 (0.689 mi.)	226	1584
PACIFIC QUICKSTOP Facility Type: Hazardous Sites List FSID Number: 74455879 Facility Status: Cleanup Started	1548 PACIFIC AVE	NW 1/2 - 1 (0.756 mi.)	BF231	1641
TACOMA CITY CONVENTI Facility Type: Hazardous Sites List FSID Number: 8168704 Facility Status: Awaiting Cleanup	1500 BROADWAY	NW 1/2 - 1 (0.826 mi.)	236	1660
NEWMAN RECYCLING Facility Type: Hazardous Sites List FSID Number: 69871828 Facility Status: Awaiting Cleanup	409 E MORTON ST	S 1/2 - 1 (0.855 mi.)	237	1662
USPS DOWNTOWN TACOMA Facility Type: Hazardous Sites List FSID Number: 99997000 Facility Status: Awaiting Cleanup	S 14TH ST & COURT A	NW 1/2 - 1 (0.871 mi.)	BG238	1673
SAUROS CLEANERAMA TA Facility Type: Hazardous Sites List FSID Number: 4339824 Facility Status: CC-Perf. Monitoring	1401 S PACIFIC AVE	NW 1/2 - 1 (0.874 mi.)	BG239	1675
1502 MARKET ST TACOM Facility Type: Hazardous Sites List FSID Number: 72222742 Facility Status: Cleanup Started	1502 MARKET ST	NW 1/2 - 1 (0.903 mi.)	240	1711
Lower Elevation	Address	Direction / Distance	Map ID	Page
SMURFIT STONE CONTAI Facility Type: Hazardous Sites List FSID Number: 17167958 Facility Status: Cleanup Started	817 E 27TH ST	SE 1/8 - 1/4 (0.171 mi.)	M52	219
BNRR TACOMA YARD PAR	21ST ST & S D ST	NW 1/8 - 1/4 (0.231 mi.)	Q66	291

EXECUTIVE SUMMARY

Facility Type: Hazardous Sites List FSID Number: 1267 Facility Status: Cleanup Started				
BNRR TACOMA YARD PAR Facility Type: Hazardous Sites List FSID Number: 3466912 Facility Status: Awaiting Cleanup	21ST ST & S D ST	NW 1/8 - 1/4 (0.231 mi.)	Q67	293
BNRR TACOMA YARD PAR Facility Type: Hazardous Sites List FSID Number: 91663719 Facility Status: Cleanup Started	21ST & S D ST	NW 1/4 - 1/2 (0.274 mi.)	87	415
TRUCK RAIL HANDLING Facility Type: Hazardous Sites List FSID Number: 63316697 Facility Status: Awaiting Cleanup	457 E 18TH ST	N 1/4 - 1/2 (0.405 mi.)	AM148	774
TACOMA REDEVELOPMENT Facility Type: Hazardous Sites List FSID Number: 1263 Facility Status: CC-Perf. Monitoring	THEA FOSS WATERWAY	WNW 1/4 - 1/2 (0.456 mi.)	172	950
SUPERVALU NORTHWEST Facility Type: Hazardous Sites List FSID Number: 46295623 Facility Status: Cleanup Started	1525 E D ST	NNW 1/2 - 1 (0.526 mi.)	197	1291
CHEVRON BULK PLANT U Facility Type: Hazardous Sites List FSID Number: 1234 Facility Status: Cleanup Started	1656 E J ST	N 1/2 - 1 (0.529 mi.)	198	1298
TACOMA TAR PITS Facility Type: Hazardous Sites List FSID Number: 221 Facility Status: CC-Perf. Monitoring	PORTLAND AV & RIVER	NE 1/2 - 1 (0.611 mi.)	207	1340
TACOMA CENTRAL NO 1 Facility Type: Hazardous Sites List FSID Number: 92562654 Facility Status: Cleanup Started	2201 E PORTLAND AVE	NE 1/2 - 1 (0.660 mi.)	219	1521
SUNNEN CRANE CO INC Facility Type: Hazardous Sites List FSID Number: 61656248 Facility Status: Cleanup Started	2323 E Q ST	E 1/2 - 1 (0.670 mi.)	BE221	1526
SEATTLE TRANSFER Facility Type: Hazardous Sites List FSID Number: 1228 Facility Status: Awaiting Cleanup	1701 BAY ST	E 1/2 - 1 (0.677 mi.)	BE223	1562
TACOMA METALS SITE Facility Type: Hazardous Sites List FSID Number: 1257 Facility Status: Cleanup Started	1919 PORTLAND AVE	NNE 1/2 - 1 (0.687 mi.)	225	1568
DOCK STREET Facility Type: Hazardous Sites List FSID Number: 12454784 Facility Status: Cleanup Started	1501 E DOCK ST	NW 1/2 - 1 (0.748 mi.)	229	1637
MIDDLE WATERWAY STEE	E F ST & 11TH ST	N 1/2 - 1 (0.944 mi.)	BH246	1739

EXECUTIVE SUMMARY

Facility Type: Hazardous Sites List
 FSID Number: 55212794
 Facility Status: CC-Perf. Monitoring

State- and tribal - equivalent CERCLIS

WA CSCSL: The State Hazardous Waste Sites records are the states' equivalent to CERCLIS. These sites may or may not already be listed on the federal CERCLIS list. Priority sites planned for cleanup using state funds (state equivalent of Superfund) are identified along with sites where cleanup will be paid for by potentially responsible parties. The data come from the Department of Ecology's Confirmed & Suspected Contaminated Sites List.

A review of the WA CSCSL list, as provided by EDR, and dated 07/13/2020 has revealed that there are 87 WA CSCSL sites within approximately 1 mile of the target property.

Equal/Higher Elevation	Address	Direction / Distance	Map ID	Page
FREIGHTHOUSE SQUARE, Site Status: Cleanup Started Clean Up Siteid: 14416 Facility ID: 206719 Soil: Confirmed Above Cleanup Levels Ground Water: Confirmed Above Cleanup Levels Contaminant Name: Arsenic Contaminant Name: Petroleum-Other Contaminant Name: Polycyclic Aromatic Hydrocarbons	602 E 25TH ST	SW 0 - 1/8 (0.069 mi.)	C17	65
SOUTH SOUND RADIATOR Site Status: Awaiting Cleanup Clean Up Siteid: 3600 Facility ID: 8785404 Soil: Confirmed Above Cleanup Levels Ground Water: Suspected Contaminant Name: Non-Halogenated Solvents Contaminant Name: Petroleum Products-Unspecified	509 PUYALLUP AVE	W 0 - 1/8 (0.117 mi.)	I29	84
BNSF TACOMA FUELING Site Status: Awaiting Cleanup Clean Up Siteid: 1634 Facility ID: 7981609 Soil: Suspected Soil: Confirmed Above Cleanup Levels Ground Water: Confirmed Above Cleanup Levels Contaminant Name: Benzene Contaminant Name: Non-Halogenated Solvents Contaminant Name: Petroleum Products-Unspecified Contaminant Name: Petroleum-Diesel	1001 PUYALLUP AVE	WNW 1/8 - 1/4 (0.132 mi.)	I35	176
CLEVINGER TRUCK SERV Site Status: Cleanup Started Clean Up Siteid: 5316 Facility ID: 3291385 Soil: Confirmed Above Cleanup Levels Ground Water: Suspected Contaminant Name: Metals Priority Pollutants	423 PUYALLUP AVE	W 1/8 - 1/4 (0.171 mi.)	L54	222

EXECUTIVE SUMMARY

Contaminant Name: Non-Halogenated Solvents
 Contaminant Name: Petroleum Products-Unspecified
 Contaminant Name: Petroleum-Gasoline

STONE PROPERTY TRANS	E 25TH & E C ST	WSW 1/4 - 1/2 (0.296 mi.)	X94	436
Site Status: Cleanup Started Clean Up Siteid: 401 Facility ID: 3782573 Soil: Confirmed Above Cleanup Levels Soil: Below Cleanup Levels Ground Water: Suspected Contaminant Name: Arsenic Contaminant Name: Metals Priority Pollutants Contaminant Name: Non-Halogenated Solvents Contaminant Name: Petroleum Products-Unspecified Contaminant Name: Polycyclic Aromatic Hydrocarbons				
ASSOCIATED PETROLEUM	1214 PUYALLUP AVE	E 1/4 - 1/2 (0.328 mi.)	Y103	458
Site Status: Awaiting Cleanup Clean Up Siteid: 12514 Facility ID: 4676 Soil: Below Cleanup Levels Ground Water: Confirmed Above Cleanup Levels Contaminant Name: Arsenic Contaminant Name: Benzene Contaminant Name: Lead Contaminant Name: Mercury Contaminant Name: Metals - Other <i>*Additional key fields are available in the Map Findings section</i>				
MCKINLEY PARK	907 UPPER PARK ST	S 1/4 - 1/2 (0.368 mi.)	131	697
Site Status: Awaiting Cleanup Clean Up Siteid: 11450 Facility ID: 12317 Soil: Confirmed Above Cleanup Levels Contaminant Name: Polycyclic Aromatic Hydrocarbons				
MAJOR PETROLEUM B.P.	1302 PUYALLUP AVE	E 1/4 - 1/2 (0.389 mi.)	AL138	747
Site Status: Cleanup Started Clean Up Siteid: 6385 Facility ID: 61931157 Soil: Confirmed Above Cleanup Levels Ground Water: Confirmed Above Cleanup Levels Contaminant Name: Petroleum-Other				
STANDARD CHEMICAL CO	2159 DOCK ST	WNW 1/4 - 1/2 (0.423 mi.)	AR158	842
Site Status: CC-Perf. Monitoring Clean Up Siteid: 4375 Facility ID: 85776142 Soil: Suspected Soil: Confirmed Above Cleanup Levels Ground Water: Confirmed Above Cleanup Levels Contaminant Name: Petroleum Products-Unspecified Contaminant Name: Phenolic Compounds Contaminant Name: Polycyclic Aromatic Hydrocarbons Surface Water: Confirmed Above Cleanup Levels				
BETTE MCBRIER	1320 PUYALLUP AVE	E 1/4 - 1/2 (0.428 mi.)	AL164	893
Site Status: Awaiting Cleanup				

EXECUTIVE SUMMARY

Clean Up Siteid: 13150
 Facility ID: 64297321
 Soil: Confirmed Above Cleanup Levels
 Ground Water: Confirmed Above Cleanup Levels
 Contaminant Name: Benzene
 Contaminant Name: Non-Halogenated Solvents
 Contaminant Name: Petroleum-Gasoline
 Contaminant Name: Petroleum-Other

HOLLAND QUALITY CLEA **102 S 24TH ST** **W 1/4 - 1/2 (0.457 mi.)** **AT173** **988**

Site Status: Cleanup Started
 Clean Up Siteid: 10614
 Facility ID: 81634828
 Soil: Below Cleanup Levels
 Soil: Confirmed Above Cleanup Levels
 Contaminant Name: Benzene
 Contaminant Name: Lead
 Contaminant Name: Other Non-Halogenated Organics
 Contaminant Name: Petroleum-Gasoline

SOUND TRANSIT TACOMA **115 S 26TH ST** **WSW 1/4 - 1/2 (0.459 mi.)** **AS175** **999**

Site Status: Cleanup Started
 Clean Up Siteid: 1107
 Facility ID: 7912006
 Soil: Confirmed Above Cleanup Levels
 Soil: Below Cleanup Levels
 Ground Water: Confirmed Above Cleanup Levels
 Ground Water: Below Cleanup Levels
 Ground Water: Suspected
 Contaminant Name: Metals Priority Pollutants
 Contaminant Name: Non-Halogenated Solvents
 Contaminant Name: Petroleum Products-Unspecified
 Contaminant Name: Polycyclic Aromatic Hydrocarbons

TACOMA COAL GASIFICA **22ND ST & A ST** **WNW 1/4 - 1/2 (0.471 mi.)** **AV180** **1074**

Site Status: Cleanup Started
 Clean Up Siteid: 3675
 Facility ID: 1249
 Soil: Confirmed Above Cleanup Levels
 Soil: Suspected
 Ground Water: Confirmed Above Cleanup Levels
 Ground Water: Suspected
 Contaminant Name: Petroleum Products-Unspecified
 Contaminant Name: Phenolic Compounds
 Contaminant Name: Polycyclic Aromatic Hydrocarbons
 Surface Water: Confirmed Above Cleanup Levels

PINGCO INTERNATIONAL **102 S 26TH ST** **WSW 1/4 - 1/2 (0.479 mi.)** **AY186** **1221**

Site Status: Cleanup Started
 Clean Up Siteid: 7756
 Facility ID: 7640591
 Soil: Confirmed Above Cleanup Levels
 Ground Water: Confirmed Above Cleanup Levels
 Contaminant Name: Petroleum-Other

TEXACO #63 232 0351 **2523 PACIFIC AVE.** **WSW 1/4 - 1/2 (0.495 mi.)** **AZ190** **1232**

Site Status: Cleanup Started
 Clean Up Siteid: 6150

EXECUTIVE SUMMARY

FOREMOST DAIRY Site Status: Cleanup Started Clean Up Siteid: 11443 Facility ID: 22019 Soil: Confirmed Above Cleanup Levels Contaminant Name: Petroleum-Gasoline	2413 PACIFIC AVE S	WSW 1/4 - 1/2 (0.498 mi.)	AX192	1237
US BANK PACIFIC AVE Site Status: Cleanup Started Clean Up Siteid: 12405 Facility ID: 10919 Soil: Confirmed Above Cleanup Levels Ground Water: Confirmed Above Cleanup Levels Contaminant Name: Benzene Contaminant Name: Lead Contaminant Name: Petroleum-Gasoline	2317 PACIFIC AVE	W 1/4 - 1/2 (0.499 mi.)	193	1241
CHEERS RESTAURANT Site Status: Cleanup Started Clean Up Siteid: 11744 Facility ID: 20251 Soil: Confirmed Above Cleanup Levels Contaminant Name: Petroleum-Gasoline	2611 PACIFIC AVE	WSW 1/2 - 1 (0.511 mi.)	AY194	1246
WA DOT DEDENTE BUILD Site Status: Cleanup Started Clean Up Siteid: 11064 Facility ID: 92371125 Soil: Confirmed Above Cleanup Levels Ground Water: Confirmed Above Cleanup Levels Contaminant Name: Petroleum-Other	2101 PACIFIC AVENUE	WNW 1/2 - 1 (0.551 mi.)	BA200	1309
PUGNETTI PARK Site Status: Cleanup Started Clean Up Siteid: 4448 Facility ID: 42385149 Soil: Confirmed Above Cleanup Levels Ground Water: Suspected Contaminant Name: Non-Halogenated Solvents Contaminant Name: Petroleum Products-Unspecified Surface Water: Confirmed Above Cleanup Levels	2085 PACIFIC AVE S	WNW 1/2 - 1 (0.552 mi.)	BA201	1312
28TH ST CITY OF TACO Site Status: Cleanup Started Clean Up Siteid: 3208 Facility ID: 362821 Soil: Confirmed Above Cleanup Levels Contaminant Name: Petroleum Products-Unspecified	2801 PACIFIC AVE	SW 1/2 - 1 (0.563 mi.)	202	1314
SMITTYS FLEET SVC IN Site Status: Awaiting Cleanup Clean Up Siteid: 7678 Facility ID: 5947319 Soil: Confirmed Above Cleanup Levels	2718 PACIFIC AVE	WSW 1/2 - 1 (0.569 mi.)	203	1320

EXECUTIVE SUMMARY

UNION STATION MUSEUM	1917 PACIFIC AVE SO	WNW 1/2 - 1 (0.581 mi.)	BB204	1330
Site Status: Cleanup Started				
Clean Up Siteid: 9641				
Facility ID: 54459981				
Soil: Suspected				
Soil: Confirmed Above Cleanup Levels				
Ground Water: Suspected				
Ground Water: Confirmed Above Cleanup Levels				
Contaminant Name: Benzene				
Contaminant Name: Other Non-Halogenated Organics				
Contaminant Name: Petroleum-Diesel				
Contaminant Name: Petroleum-Gasoline				
Contaminant Name: Petroleum-Other				
WASHINGTON STATE HIS	1911 PACIFIC AVE	WNW 1/2 - 1 (0.582 mi.)	BB205	1335
Site Status: Awaiting Cleanup				
Clean Up Siteid: 3332				
Facility ID: 4553045				
Soil: Confirmed Above Cleanup Levels				
Ground Water: Confirmed Above Cleanup Levels				
Contaminant Name: Petroleum Products-Unspecified				
ON THE WATER LLC	2502 S C ST	WSW 1/2 - 1 (0.598 mi.)	BC206	1336
Site Status: Awaiting Cleanup				
Clean Up Siteid: 12178				
Facility ID: 19069				
Soil: Suspected				
Soil: Confirmed Above Cleanup Levels				
Ground Water: Suspected				
Contaminant Name: Petroleum-Gasoline				
Contaminant Name: Petroleum-Other				
WSDOT SR 705 ON RAMP		SW 1/2 - 1 (0.613 mi.)	208	1344
Site Status: Cleanup Started				
Clean Up Siteid: 14642				
Facility ID: 27197				
Soil: Confirmed Above Cleanup Levels				
Contaminant Name: Lead				
25TH & HOLGATE S TAC	25TH & HOLGATE S	WSW 1/2 - 1 (0.614 mi.)	BC209	1344
Site Status: Cleanup Started				
Clean Up Siteid: 1763				
Facility ID: 16358				
Soil: Confirmed Above Cleanup Levels				
Ground Water: Suspected				
Contaminant Name: Metals Priority Pollutants				
Contaminant Name: Petroleum Products-Unspecified				
COLUMBIA ENERGY RESO	2120 S C ST	W 1/2 - 1 (0.616 mi.)	210	1346
Site Status: Cleanup Started				
Clean Up Siteid: 11837				
Facility ID: 43392187				
Soil: Confirmed Above Cleanup Levels				
Contaminant Name: Petroleum-Other				
Contaminant Name: Polycyclic Aromatic Hydrocarbons				
SHAUB ELLISON CO TAC	1902 PACIFIC AVE	WNW 1/2 - 1 (0.617 mi.)	BB211	1349
Site Status: Cleanup Started				

EXECUTIVE SUMMARY

Clean Up Siteid: 7568
 Facility ID: 4283388
 Soil: Confirmed Above Cleanup Levels
 Contaminant Name: Petroleum-Other

UNIVERSITY OF WASHIN	1904 COMMERCE ST	WNW 1/2 - 1 (0.626 mi.)	BD212	1353
Site Status: Cleanup Started				
Clean Up Siteid: 7788				
Facility ID: 8411422				
Soil: Confirmed Above Cleanup Levels				
Ground Water: Confirmed Above Cleanup Levels				
Contaminant Name: Petroleum-Other				

R & R INVESTMENT	1920 C ST S	WNW 1/2 - 1 (0.643 mi.)	BD214	1356
Site Status: Cleanup Started				
Clean Up Siteid: 9505				
Facility ID: 51567736				
Soil: Confirmed Above Cleanup Levels				
Contaminant Name: Petroleum-Other				

WA UW TACOMA BRANCH	1900 COMMERCE	WNW 1/2 - 1 (0.655 mi.)	217	1514
Site Status: Cleanup Started				
Clean Up Siteid: 141				
Facility ID: 1325				
Soil: Confirmed Above Cleanup Levels				
Ground Water: Confirmed Above Cleanup Levels				
Contaminant Name: Base/Neutral/Acid Organics				
Contaminant Name: Halogenated Organics				
Contaminant Name: Petroleum Products-Unspecified				

TACOMA UNION STA	1717 PACIFIC AVE	WNW 1/2 - 1 (0.659 mi.)	218	1515
Site Status: Awaiting Cleanup				
Clean Up Siteid: 13045				
Facility ID: 71886388				
Soil: Suspected				
Contaminant Name: Petroleum-Other				

BNSF S HOOD ST RENTA	S HOOD ST	WSW 1/2 - 1 (0.666 mi.)	220	1525
Site Status: Awaiting Cleanup				
Clean Up Siteid: 51				
Facility ID: 969				
Soil: Confirmed Above Cleanup Levels				
Contaminant Name: Petroleum Products-Unspecified				

CAMARANO BROTHERS	2340 JEFFERSON AVE	W 1/2 - 1 (0.686 mi.)	224	1563
Site Status: Cleanup Started				
Clean Up Siteid: 8023				
Facility ID: 14192885				
Soil: Below Cleanup Levels				
Soil: Confirmed Above Cleanup Levels				
Contaminant Name: Benzene				
Contaminant Name: Lead				
Contaminant Name: Other Non-Halogenated Organics				
Contaminant Name: Petroleum-Gasoline				

UNION PACIFIC RR TUN	JEFFERSON & 25TH & C	WSW 1/2 - 1 (0.689 mi.)	226	1584
Site Status: Awaiting Cleanup				
Clean Up Siteid: 3259				
Facility ID: 1292				
Soil: Suspected				

EXECUTIVE SUMMARY

Ground Water: Confirmed Above Cleanup Levels
Contaminant Name: Halogenated Organics
Contaminant Name: Non-Halogenated Solvents
Contaminant Name: Petroleum Products-Unspecified

1639

Site Status: Awaiting Cleanup
Clean Up Siteid: 14666
Facility ID: 82265
Soil: Suspected
Soil: Confirmed Above Cleanup Levels
Soil: Below Cleanup Levels
Contaminant Name: Halogenated Solvents
Contaminant Name: Lead
Contaminant Name: Other Halogenated Organics
Contaminant Name: Petroleum-Other
Contaminant Name: Polycyclic Aromatic Hydrocarbons

1641

Site Status: Cleanup Started
Clean Up Siteid: 6609
Facility ID: 74455879
Soil: Confirmed Above Cleanup Levels
Ground Water: Confirmed Above Cleanup Levels
Contaminant Name: Metals Priority Pollutants
Contaminant Name: Non-Halogenated Solvents
Contaminant Name: Petroleum-Other

1651

Site Status: Awaiting Cleanup
Clean Up Siteid: 13145
Facility ID: 24192
Soil: Suspected
Contaminant Name: Petroleum-Other

1657

Site Status: Awaiting Cleanup
Clean Up Siteid: 14707
Facility ID: 9985951
Soil: Confirmed Above Cleanup Levels
Soil: Below Cleanup Levels
Ground Water: Suspected
Contaminant Name: Arsenic
Contaminant Name: Lead
Contaminant Name: Metals - Other
Contaminant Name: Petroleum-Diesel
Contaminant Name: Petroleum-Other

1660

Site Status: Awaiting Cleanup
Clean Up Siteid: 4023
Facility ID: 8168704
Ground Water: Confirmed Above Cleanup Levels
Contaminant Name: Halogenated Organics
Contaminant Name: Petroleum Products-Unspecified
Surface Water: Suspected

1662

Site Status: Awaiting Cleanup

EXECUTIVE SUMMARY

Clean Up Siteid: 4620
 Facility ID: 69871828
 Soil: Confirmed Above Cleanup Levels
 Ground Water: Suspected
 Contaminant Name: Metals Priority Pollutants
 Contaminant Name: Petroleum Products-Unspecified

USPS DOWNTOWN TACOMA **S 14TH ST & COURT A** **NW 1/2 - 1 (0.871 mi.)** **BG238** **1673**

Site Status: Awaiting Cleanup
 Clean Up Siteid: 4741
 Facility ID: 99997000
 Soil: Confirmed Above Cleanup Levels
 Contaminant Name: Metals Priority Pollutants
 Contaminant Name: Non-Halogenated Solvents
 Contaminant Name: Petroleum Products-Unspecified
 Contaminant Name: Polycyclic Aromatic Hydrocarbons

SAUROS CLEANERAMA TA **1401 S PACIFIC AVE** **NW 1/2 - 1 (0.874 mi.)** **BG239** **1675**

Site Status: CC-Perf. Monitoring
 Clean Up Siteid: 3310
 Facility ID: 4339824
 Soil: Confirmed Above Cleanup Levels
 Soil: Suspected
 Ground Water: Confirmed Above Cleanup Levels
 Contaminant Name: Halogenated Organics
 Contaminant Name: Halogenated Solvents
 Contaminant Name: Metals Priority Pollutants
 Contaminant Name: Non-Halogenated Solvents

1502 MARKET ST TACOM **1502 MARKET ST** **NW 1/2 - 1 (0.903 mi.)** **240** **1711**

Site Status: Cleanup Started
 Clean Up Siteid: 6561
 Facility ID: 72222742
 Soil: Confirmed Above Cleanup Levels
 Ground Water: Confirmed Above Cleanup Levels
 Contaminant Name: Petroleum-Other

35TH ST LANDFILL CIT **S 35TH ST & PACIFIC** **SSW 1/2 - 1 (0.908 mi.)** **241** **1715**

Site Status: Cleanup Started
 Clean Up Siteid: 341
 Facility ID: 5774537
 Soil: Confirmed Above Cleanup Levels
 Soil: Suspected
 Ground Water: Suspected
 Contaminant Name: Arsenic
 Contaminant Name: Metals Priority Pollutants
 Contaminant Name: Petroleum Products-Unspecified
 Contaminant Name: Polycyclic Aromatic Hydrocarbons
 Surface Water: Confirmed Above Cleanup Levels

KAHNE & KAHNE PROPER **2117 YAKIMA AVE** **W 1/2 - 1 (0.935 mi.)** **245** **1738**

Site Status: Awaiting Cleanup
 Clean Up Siteid: 14550
 Facility ID: 54136
 Soil: Confirmed Above Cleanup Levels
 Contaminant Name: Lead
 Contaminant Name: Metals - Other

A STREET SITE **1201 A ST** **NW 1/2 - 1 (0.973 mi.)** **249** **1749**

EXECUTIVE SUMMARY

Site Status: Cleanup Started
 Clean Up Siteid: 3386
 Facility ID: 22366696
 Soil: Confirmed Above Cleanup Levels
 Ground Water: Confirmed Above Cleanup Levels
 Contaminant Name: Non-Halogenated Solvents
 Contaminant Name: Petroleum Products-Unspecified

VILLAGIO II APARTMEN **1328 MARKET ST** **NW 1/2 - 1 (0.977 mi.)** **250** **1765**

Site Status: Cleanup Started
 Clean Up Siteid: 2017
 Facility ID: 5317009
 Soil: Confirmed Above Cleanup Levels
 Soil: Remediated
 Ground Water: Suspected
 Contaminant Name: Benzene
 Contaminant Name: Non-Halogenated Solvents
 Contaminant Name: Petroleum Products-Unspecified
 Contaminant Name: Petroleum-Gasoline
 Contaminant Name: Petroleum-Other
**Additional key fields are available in the Map Findings section*

<u>Lower Elevation</u>	<u>Address</u>	<u>Direction / Distance</u>	<u>Map ID</u>	<u>Page</u>
SPRING AIR NW DIV CA	725 E 25TH ST	SE 0 - 1/8 (0.013 mi.)	A6	18
Site Status: Cleanup Started Clean Up Siteid: 5476 Facility ID: 9111625 Soil: Confirmed Above Cleanup Levels Soil: Below Cleanup Levels Ground Water: Confirmed Above Cleanup Levels Contaminant Name: Petroleum Products-Unspecified Contaminant Name: Petroleum-Other Contaminant Name: Polychlorinated biPhenyls (PCB)				
MENDEZ PROPERTY	910 PUYALLUP AVE	ENE 0 - 1/8 (0.099 mi.)	G21	68
Site Status: Cleanup Started Clean Up Siteid: 6355 Facility ID: 59632952 Soil: Confirmed Above Cleanup Levels Ground Water: Confirmed Above Cleanup Levels Contaminant Name: Petroleum Products-Unspecified Contaminant Name: Petroleum-Gasoline				
TACOMA TRESTLE TRACK	824 E 25TH STREET	ESE 0 - 1/8 (0.105 mi.)	G25	78
Site Status: Awaiting Cleanup Clean Up Siteid: 14992 Facility ID: 8199 Soil: Suspected Soil: Confirmed Above Cleanup Levels Ground Water: Confirmed Above Cleanup Levels Contaminant Name: Arsenic Contaminant Name: Petroleum-Diesel Contaminant Name: Petroleum-Gasoline Contaminant Name: Polycyclic Aromatic Hydrocarbons				
SOUND TRANSIT TACOMA	XXX E 25TH ST	ESE 1/8 - 1/4 (0.145 mi.)	K43	206
Site Status: Awaiting Cleanup				

EXECUTIVE SUMMARY

Clean Up Siteid: 14417
 Facility ID: 608568
 Soil: Confirmed Above Cleanup Levels
 Ground Water: Confirmed Above Cleanup Levels
 Contaminant Name: Arsenic
 Contaminant Name: Lead
 Contaminant Name: Mercury
 Contaminant Name: Other Non-Halogenated Organics
 Contaminant Name: Petroleum-Diesel
**Additional key fields are available in the Map Findings section*

SMURFIT STONE CONTAI	817 E 27TH ST	SE 1/8 - 1/4 (0.171 mi.)	M52	219
Site Status: Cleanup Started Clean Up Siteid: 4529 Facility ID: 17167958 Soil: Suspected Ground Water: Confirmed Above Cleanup Levels Contaminant Name: Petroleum Products-Unspecified				
BNRR TACOMA YARD PAR	21ST ST & S D ST	NW 1/8 - 1/4 (0.231 mi.)	Q66	291
Site Status: Cleanup Started Clean Up Siteid: 3554 Facility ID: 1267 Soil: Confirmed Above Cleanup Levels Soil: Suspected Ground Water: Confirmed Above Cleanup Levels Ground Water: Suspected Contaminant Name: Base/Neutral/Acid Organics Contaminant Name: Petroleum Products-Unspecified Contaminant Name: Polycyclic Aromatic Hydrocarbons				
BNRR TACOMA YARD PAR	21ST ST & S D ST	NW 1/8 - 1/4 (0.231 mi.)	Q67	293
Site Status: Awaiting Cleanup Clean Up Siteid: 458 Facility ID: 3466912 Soil: Confirmed Above Cleanup Levels Ground Water: Confirmed Above Cleanup Levels Contaminant Name: Metals Priority Pollutants Contaminant Name: Petroleum Products-Unspecified				
BNRR TACOMA YARD PAR	21ST ST & S D ST	NW 1/8 - 1/4 (0.231 mi.)	Q68	294
Site Status: Awaiting Cleanup Site Status: Cleanup Started Clean Up Siteid: 4081 Clean Up Siteid: 4323 Facility ID: 94957214 Facility ID: 81267111 Soil: Confirmed Above Cleanup Levels Ground Water: Confirmed Above Cleanup Levels Ground Water: Suspected Contaminant Name: Non-Halogenated Solvents Contaminant Name: Petroleum Products-Unspecified Contaminant Name: Polycyclic Aromatic Hydrocarbons Contaminant Name: Base/Neutral/Acid Organics				
BNRR TACOMA YARD PAR	21ST & S D ST	NW 1/4 - 1/2 (0.274 mi.)	87	415
Site Status: Cleanup Started Clean Up Siteid: 579				

EXECUTIVE SUMMARY

Facility ID: 91663719
 Soil: Confirmed Above Cleanup Levels
 Soil: Suspected
 Ground Water: Confirmed Above Cleanup Levels
 Ground Water: Suspected
 Contaminant Name: Base/Neutral/Acid Organics
 Contaminant Name: Metals Priority Pollutants
 Contaminant Name: Petroleum Products-Unspecified

PUYALLUP AVE GAS STA **1201-1203 PUYALLUP A** **ENE 1/4 - 1/2 (0.336 mi.)** **Y108** **467**

Site Status: Cleanup Started
 Clean Up Siteid: 12039
 Facility ID: 8374
 Soil: Confirmed Above Cleanup Levels
 Ground Water: Confirmed Above Cleanup Levels
 Contaminant Name: Arsenic
 Contaminant Name: Benzene
 Contaminant Name: Lead
 Contaminant Name: Other Non-Halogenated Organics
 Contaminant Name: Petroleum-Diesel
**Additional key fields are available in the Map Findings section*

TACOMA TRANSLOAD INC **501 E 19TH ST** **N 1/4 - 1/2 (0.360 mi.)** **AG121** **561**

Site Status: Cleanup Started
 Clean Up Siteid: 1981
 Facility ID: 25392634
 Soil: Remediated
 Ground Water: Suspected
 Contaminant Name: Petroleum Products-Unspecified

TRUCK RAIL HANDLING **457 E 18TH ST** **N 1/4 - 1/2 (0.405 mi.)** **AM148** **774**

Site Status: Awaiting Cleanup
 Clean Up Siteid: 11416
 Facility ID: 63316697
 Soil: Suspected
 Soil: Confirmed Above Cleanup Levels
 Contaminant Name: Metals - Other
 Contaminant Name: Petroleum-Gasoline
 Contaminant Name: Polycyclic Aromatic Hydrocarbons

TACOMA REDEVELOPMENT **THEA FOSS WATERWAY** **WNW 1/4 - 1/2 (0.456 mi.)** **172** **950**

Site Status: CC-Perf. Monitoring
 Clean Up Siteid: 3677
 Facility ID: 1263
 Soil: Suspected
 Soil: Confirmed Above Cleanup Levels
 Soil: Remediated
 Ground Water: Confirmed Above Cleanup Levels
 Ground Water: Remediated
 Contaminant Name: Asbestos
 Contaminant Name: Base/Neutral/Acid Organics
 Contaminant Name: Conventional Contaminants, Inorganic
 Contaminant Name: Conventional Contaminants, Organic
 Contaminant Name: Corrosive Wastes
**Additional key fields are available in the Map Findings section*
 Surface Water: Confirmed Above Cleanup Levels
 Surface Water: Remediated

BNSF D ST PIPELINE **18TH & D ST** **NW 1/4 - 1/2 (0.489 mi.)** **188** **1226**

EXECUTIVE SUMMARY

Site Status: CC-Perf. Monitoring
 Clean Up Siteid: 1350
 Facility ID: 2923141
 Soil: Confirmed Above Cleanup Levels
 Ground Water: Confirmed Above Cleanup Levels
 Contaminant Name: Petroleum Products-Unspecified
 Contaminant Name: Polycyclic Aromatic Hydrocarbons
 Surface Water: Confirmed Above Cleanup Levels

AMERICAN PETROLEUM E	2117 E RIVER ST	ENE 1/2 - 1 (0.517 mi.)	195	1247
-----------------------------	------------------------	--------------------------------	------------	-------------

Site Status: Cleanup Started
 Clean Up Siteid: 12931
 Facility ID: 13278
 Soil: Confirmed Above Cleanup Levels
 Ground Water: Confirmed Above Cleanup Levels
 Contaminant Name: Arsenic
 Contaminant Name: Lead
 Contaminant Name: Mercury
 Contaminant Name: Metals - Other
 Contaminant Name: Petroleum-Diesel
**Additional key fields are available in the Map Findings section*

PSE TACOMA HISTORICA	2200 E RIVER ST	NE 1/2 - 1 (0.521 mi.)	196	1266
-----------------------------	------------------------	-------------------------------	------------	-------------

Site Status: Awaiting Cleanup
 Clean Up Siteid: 3553
 Facility ID: 1252
 Soil: Confirmed Above Cleanup Levels
 Ground Water: Confirmed Above Cleanup Levels
 Contaminant Name: Metals - Other
 Contaminant Name: Petroleum Products-Unspecified
 Contaminant Name: Polycyclic Aromatic Hydrocarbons
 Surface Water: Suspected

SUPERVALU NORTHWEST	1525 E D ST	NNW 1/2 - 1 (0.526 mi.)	197	1291
----------------------------	--------------------	--------------------------------	------------	-------------

Site Status: Cleanup Started
 Clean Up Siteid: 9315
 Facility ID: 46295623
 Ground Water: Confirmed Above Cleanup Levels
 Contaminant Name: Petroleum-Diesel

CHEVRON BULK PLANT U	1656 E J ST	N 1/2 - 1 (0.529 mi.)	198	1298
-----------------------------	--------------------	------------------------------	------------	-------------

Site Status: Cleanup Started
 Clean Up Siteid: 3762
 Facility ID: 1234
 Soil: Confirmed Above Cleanup Levels
 Soil: Suspected
 Ground Water: Confirmed Above Cleanup Levels
 Ground Water: Suspected
 Contaminant Name: Benzene
 Contaminant Name: Metals Priority Pollutants
 Contaminant Name: Non-Halogenated Solvents
 Contaminant Name: Petroleum Products-Unspecified
 Contaminant Name: Petroleum-Diesel
**Additional key fields are available in the Map Findings section*
 Surface Water: Suspected

PILOT TRAVEL CENTER	1440 PUYALLUP AVE	E 1/2 - 1 (0.544 mi.)	199	1301
----------------------------	--------------------------	------------------------------	------------	-------------

Site Status: Cleanup Started

EXECUTIVE SUMMARY

Clean Up Siteid: 3750
 Facility ID: 98738811
 Soil: Confirmed Above Cleanup Levels
 Ground Water: Confirmed Above Cleanup Levels
 Contaminant Name: Metals Priority Pollutants
 Contaminant Name: Non-Halogenated Solvents
 Contaminant Name: Petroleum Products-Unspecified

TACOMA TAR PITS **PORTLAND AV & RIVER** **NE 1/2 - 1 (0.611 mi.)** **207** **1340**

Site Status: CC-Perf. Monitoring
 Clean Up Siteid: 622
 Facility ID: 221
 Soil: Confirmed Above Cleanup Levels
 Ground Water: Confirmed Above Cleanup Levels
 Contaminant Name: Metals Priority Pollutants
 Contaminant Name: Non-Halogenated Solvents
 Contaminant Name: Polychlorinated biPhenyls (PCB)
 Contaminant Name: Polycyclic Aromatic Hydrocarbons

UNION PACIFIC RAILRO **2300 CLEVELAND WAY** **ENE 1/2 - 1 (0.635 mi.)** **213** **1355**

Site Status: Awaiting Cleanup
 Clean Up Siteid: 14535
 Facility ID: 67690
 Soil: Confirmed Above Cleanup Levels
 Contaminant Name: Benzene
 Contaminant Name: Non-Halogenated Solvents
 Contaminant Name: Petroleum-Diesel

RAINIER RICHLITE CO **624 E 15TH ST** **N 1/2 - 1 (0.650 mi.)** **216** **1413**

Site Status: Cleanup Started
 Clean Up Siteid: 10604
 Facility ID: 81457934
 Soil: Suspected
 Ground Water: Confirmed Above Cleanup Levels
 Contaminant Name: Benzene
 Contaminant Name: Other Non-Halogenated Organics
 Contaminant Name: Petroleum-Diesel
 Contaminant Name: Petroleum-Gasoline
 Contaminant Name: Petroleum-Other
**Additional key fields are available in the Map Findings section*

TACOMA CENTRAL NO 1 **2201 E PORTLAND AVE** **NE 1/2 - 1 (0.660 mi.)** **219** **1521**

Site Status: Cleanup Started
 Clean Up Siteid: 6868
 Facility ID: 92562654
 Soil: Confirmed Above Cleanup Levels
 Ground Water: Confirmed Above Cleanup Levels
 Contaminant Name: Metals Priority Pollutants
 Contaminant Name: Petroleum-Diesel

SUNNEN CRANE CO INC **2323 E Q ST** **E 1/2 - 1 (0.670 mi.)** **BE221** **1526**

Site Status: Cleanup Started
 Clean Up Siteid: 9894
 Facility ID: 61656248
 Soil: Confirmed Above Cleanup Levels
 Contaminant Name: Petroleum-Other

RENTAL SERVICE CORPO **2302 E Q ST** **E 1/2 - 1 (0.674 mi.)** **BE222** **1528**

Site Status: Cleanup Started

EXECUTIVE SUMMARY

SEATTLE TRANSFER	1701 BAY ST	E 1/2 - 1 (0.677 mi.)	BE223	1562
Site Status: Awaiting Cleanup				
Clean Up Siteid: 3252				
Facility ID: 1228				
Soil: Confirmed Above Cleanup Levels				
Ground Water: Suspected				
Contaminant Name: Petroleum Products-Unspecified				
Surface Water: Suspected				
TACOMA METALS SITE	1919 PORTLAND AVE	NNE 1/2 - 1 (0.687 mi.)	225	1568
Site Status: Cleanup Started				
Clean Up Siteid: 3910				
Facility ID: 1257				
Soil: Confirmed Above Cleanup Levels				
Soil: Remediated				
Ground Water: Confirmed Above Cleanup Levels				
Ground Water: Below Cleanup Levels				
Contaminant Name: Metals - Other				
Contaminant Name: Metals Priority Pollutants				
Contaminant Name: Other Non-Halogenated Organics				
Contaminant Name: Petroleum Products-Unspecified				
Contaminant Name: Polychlorinated biPhenyls (PCB)				
<i>*Additional key fields are available in the Map Findings section</i>				
Surface Water: Suspected				
Surface Water: Below Cleanup Levels				
J M MARTINAC SHIPBUI	401 E 15TH ST	NNW 1/2 - 1 (0.693 mi.)	227	1586
Site Status: Cleanup Started				
Clean Up Siteid: 144				
Facility ID: 1375				
CLEANER PRESSURE WAS	1820 E PORTLAND AVE	NNE 1/2 - 1 (0.695 mi.)	228	1635
Site Status: Awaiting Cleanup				
Clean Up Siteid: 13170				
Facility ID: 23110				
Soil: Suspected				
Soil: Confirmed Above Cleanup Levels				
Contaminant Name: Arsenic				
Contaminant Name: Lead				
Contaminant Name: Petroleum-Diesel				
Contaminant Name: Petroleum-Other				
DOCK STREET	1501 E DOCK ST	NW 1/2 - 1 (0.748 mi.)	229	1637
Site Status: Cleanup Started				
Clean Up Siteid: 7940				
Facility ID: 12454784				
Soil: Confirmed Above Cleanup Levels				
Contaminant Name: Petroleum-Other				
UNION PACIFIC RAILRO	1228 ST PAUL AVE	N 1/2 - 1 (0.773 mi.)	232	1648
Site Status: Cleanup Started				

EXECUTIVE SUMMARY

Clean Up Siteid: 14661
 Facility ID: 53785
 Soil: Suspected
 Contaminant Name: Lead
 Contaminant Name: Non-Halogenated Solvents
 Contaminant Name: Petroleum-Diesel
 Contaminant Name: Petroleum-Other
 Contaminant Name: Polycyclic Aromatic Hydrocarbons

BNSF RAILROAD ROW MP	38.5 MILEPOST	E 1/2 - 1 (0.776 mi.)	233	1650
-----------------------------	----------------------	------------------------------	------------	-------------

Site Status: Awaiting Cleanup
 Clean Up Siteid: 11779
 Facility ID: 16491
 Soil: Confirmed Above Cleanup Levels
 Ground Water: Suspected
 Contaminant Name: Non-Halogenated Solvents
 Contaminant Name: Petroleum-Other
 Surface Water: Suspected

PETRICH MARINE DOCK	1118 TO 1120 E D ST	NNW 1/2 - 1 (0.912 mi.)	242	1717
----------------------------	----------------------------	--------------------------------	------------	-------------

Site Status: Cleanup Started
 Clean Up Siteid: 3980
 Facility ID: 414876
 Soil: Remediated-Below
 Ground Water: Remediated-Below
 Contaminant Name: Arsenic
 Contaminant Name: Halogenated Organics
 Contaminant Name: Lead
 Contaminant Name: Metals Priority Pollutants
 Contaminant Name: Petroleum Products-Unspecified
**Additional key fields are available in the Map Findings section*

FLOWERVE CORPORA TIO	2007 STEWART ST	NE 1/2 - 1 (0.913 mi.)	243	1720
-----------------------------	------------------------	-------------------------------	------------	-------------

Site Status: Cleanup Started
 Clean Up Siteid: 2637
 Facility ID: 8481432
 Soil: Confirmed Above Cleanup Levels
 Ground Water: Confirmed Above Cleanup Levels
 Contaminant Name: Petroleum Products-Unspecified

PIERCE COUNTY TAX TI	1621 E PORTLAND AVE	NNE 1/2 - 1 (0.932 mi.)	244	1736
-----------------------------	----------------------------	--------------------------------	------------	-------------

Site Status: Awaiting Cleanup
 Clean Up Siteid: 12590
 Facility ID: 2930
 Soil: Suspected
 Soil: Confirmed Above Cleanup Levels
 Contaminant Name: Metals - Other
 Contaminant Name: Petroleum-Other
 Contaminant Name: Polychlorinated biPhenyls (PCB)
 Contaminant Name: Polycyclic Aromatic Hydrocarbons

MIDDLE WATERWAY STEE	E F ST & 11TH ST	N 1/2 - 1 (0.944 mi.)	BH246	1739
-----------------------------	-----------------------------	------------------------------	--------------	-------------

Site Status: CC-Perf. Monitoring
 Clean Up Siteid: 3519
 Facility ID: 55212794
 Soil: Confirmed Above Cleanup Levels
 Contaminant Name: Metals Priority Pollutants
 Contaminant Name: Polycyclic Aromatic Hydrocarbons

LYDEN CASTPARTS INC	652 E 11TH ST	N 1/2 - 1 (0.957 mi.)	247	1740
----------------------------	----------------------	------------------------------	------------	-------------

EXECUTIVE SUMMARY

Site Status: Cleanup Started
 Clean Up Siteid: 10335
 Facility ID: 73627378
 Soil: Confirmed Above Cleanup Levels
 Soil: Suspected
 Ground Water: Confirmed Above Cleanup Levels
 Contaminant Name: Benzene
 Contaminant Name: Other Non-Halogenated Organics
 Contaminant Name: Petroleum-Diesel
 Contaminant Name: Petroleum-Gasoline
 Contaminant Name: Petroleum-Other

EAST F STREET SUBSTA **1015 E F ST** **N 1/2 - 1 (0.966 mi.)** **BH248** **1747**

Site Status: Awaiting Cleanup
 Clean Up Siteid: 13036
 Facility ID: 12444
 Soil: Confirmed Above Cleanup Levels
 Soil: Suspected
 Ground Water: Suspected
 Contaminant Name: Arsenic
 Contaminant Name: Lead
 Contaminant Name: Non-Halogenated Solvents
 Contaminant Name: Petroleum-Diesel
 Contaminant Name: Petroleum-Gasoline

**Additional key fields are available in the Map Findings section*

State and tribal landfill and/or solid waste disposal site lists

WA SWF/LF: The Solid Waste Facilities/Landfill Sites records typically contain an inventory of solid waste disposal facilities or landfills in a particular state. The data come from the Department of Ecology's Solid Waste Facilities Handbook.

A review of the WA SWF/LF list, as provided by EDR, has revealed that there are 4 WA SWF/LF sites within approximately 0.5 miles of the target property.

<u>Equal/Higher Elevation</u>	<u>Address</u>	<u>Direction / Distance</u>	<u>Map ID</u>	<u>Page</u>
CITY OF TACOMA - DOC Database: SWF/LF, Date of Government Version: 06/05/2020 Facility Type: Pile Used for Storage or Treatment Permit No: 27-725 Facility ID: 1112 Permit Status: Permitted	201 PUYALLUP AVE	W 1/4 - 1/2 (0.334 mi.)	AB106	466
LILYBLAD PETROLEUM I Database: SWF/LF, Date of Government Version: 06/05/2020 Facility Type: Recycling (non-regulated) Facility ID: 2157 Permit Status: Recycle Survey	1313 E 25TH ST	E 1/4 - 1/2 (0.428 mi.)	AO163	889
SPRING BACK MATTRESS Database: SWF/LF, Date of Government Version: 06/05/2020 Facility Type: Material Recovery Facility (exempt) Facility ID: 2732 Permit Status: Exempt	2301 DOCK STREET	W 1/4 - 1/2 (0.433 mi.)	167	944
<u>Lower Elevation</u>	<u>Address</u>	<u>Direction / Distance</u>	<u>Map ID</u>	<u>Page</u>
CARAUSTAR Database: SWF/LF, Date of Government Version: 06/05/2020	808 E 26TH ST	SE 0 - 1/8 (0.123 mi.)	H33	150

EXECUTIVE SUMMARY

Facility Type: Recycling (non-regulated)
Facility ID: 3313
Permit Status: Exempt

State and tribal leaking storage tank lists

WA LUST: The Leaking Underground Storage Tank Incident Reports contain an inventory of reported leaking underground storage tank incidents. The data come from the Department of Ecology's Leaking Underground Storage Tanks Site List.

A review of the WA LUST list, as provided by EDR, has revealed that there are 19 WA LUST sites within approximately 0.5 miles of the target property.

<u>Equal/Higher Elevation</u>	<u>Address</u>	<u>Direction / Distance</u>	<u>Map ID</u>	<u>Page</u>
MANNA PRO CORP Database: LUST, Date of Government Version: 05/12/2020 Release Date: 01/14/1992 LUST Date: 01/05/2001 Facility Status: LUST - NFA Ground Water: Remediated-Below Cleanup Site ID: 9332 Soil: Remediated-Below Facility ID: 46689617	518 PUYALLUP AVE	W 1/8 - 1/4 (0.136 mi.)	I38	195
PACIFIC CHARTER SCHO Database: LUST, Date of Government Version: 05/12/2020 Release Date: 10/22/2015 LUST Date: 05/20/2019 Facility Status: LUST - NFA Cleanup Site ID: 14981 Soil: Remediated-Below Facility ID: 1893	2300 EAST E ST	W 1/8 - 1/4 (0.169 mi.)	L48	216
CLEVINGER TRUCK SERV Database: LUST, Date of Government Version: 05/12/2020 Release Date: 03/01/2007 LUST Date: 12/17/2007 Facility Status: LUST - Cleanup Started Ground Water: Suspected Cleanup Site ID: 5316 Soil: Confirmed Above Cleanup Levels Facility ID: 3291385	423 PUYALLUP AVE	W 1/8 - 1/4 (0.171 mi.)	L54	222
GONZALES MOTORS Database: LUST, Date of Government Version: 05/12/2020 Release Date: 10/02/1996 LUST Date: 08/29/2012 Facility Status: LUST - NFA Cleanup Site ID: 11037 Soil: Below Cleanup Levels Soil: Remediated-Below Facility ID: 91599266	301 PUYALLUP AVE	W 1/4 - 1/2 (0.281 mi.)	W88	417
AIRSPARES Database: LUST, Date of Government Version: 05/12/2020	2617 L ST E	ESE 1/4 - 1/2 (0.362 mi.)	Z125	577

EXECUTIVE SUMMARY

DEPT OF PUBLIC ASSESSMENT	2727 E D ST	SSW 1/4 - 1/2 (0.382 mi.)	AK135	700
Database: LUST, Date of Government Version: 05/12/2020				
Release Date: 01/18/2000				
LUST Date: 05/24/2000				
Facility Status: LUST - NFA				
Cleanup Site ID: 6940				
Soil: Confirmed Above Cleanup Levels				
Facility ID: 96231256				
MAJOR PETROLEUM B.P.	1302 PUYALLUP AVE	E 1/4 - 1/2 (0.389 mi.)	AL138	747
Database: LUST, Date of Government Version: 05/12/2020				
Release Date: 05/24/1989				
LUST Date: 12/17/2007				
Facility Status: LUST - Cleanup Started				
Ground Water: Confirmed Above Cleanup Levels				
Cleanup Site ID: 6385				
Soil: Confirmed Above Cleanup Levels				
Facility ID: 61931157				
HOLLAND QUALITY CLEA	102 S 24TH ST	W 1/4 - 1/2 (0.457 mi.)	AT173	988
Database: LUST, Date of Government Version: 05/12/2020				
Release Date: 06/05/1998				
LUST Date: 08/25/2014				
Facility Status: LUST - Cleanup Started				
Cleanup Site ID: 10614				
Soil: Below Cleanup Levels				
Soil: Confirmed Above Cleanup Levels				
Facility ID: 81634828				
PINGCO INTERNATIONAL	102 S 26TH ST	WSW 1/4 - 1/2 (0.479 mi.)	AY186	1221
Database: LUST, Date of Government Version: 05/12/2020				
Release Date: 12/17/2003				
LUST Date: 01/18/1993				
Facility Status: LUST - Cleanup Started				
Ground Water: Confirmed Above Cleanup Levels				
Cleanup Site ID: 7756				
Soil: Confirmed Above Cleanup Levels				
Facility ID: 7640591				
TEXACO #63 232 0351	2523 PACIFIC AVE.	WSW 1/4 - 1/2 (0.495 mi.)	AZ190	1232
Database: LUST, Date of Government Version: 05/12/2020				
Release Date: 05/22/1991				
LUST Date: 12/20/2000				
Facility Status: LUST - Monitoring				
Ground Water: Confirmed Above Cleanup Levels				
Cleanup Site ID: 6150				
Soil: Confirmed Above Cleanup Levels				
Facility ID: 47212644				
FOREMOST DAIRY	2413 PACIFIC AVE S	WSW 1/4 - 1/2 (0.498 mi.)	AX192	1237
Database: LUST, Date of Government Version: 05/12/2020				

EXECUTIVE SUMMARY

Release Date: 09/22/2010
 LUST Date: 09/22/2010
 Facility Status: LUST - Cleanup Started
 Cleanup Site ID: 11443
 Soil: Confirmed Above Cleanup Levels
 Facility ID: 22019

<u>Lower Elevation</u>	<u>Address</u>	<u>Direction / Distance</u>	<u>Map ID</u>	<u>Page</u>
SPRING AIR NW DIV CA Database: LUST, Date of Government Version: 05/12/2020 Release Date: 09/08/1998 LUST Date: 09/09/1998 Facility Status: LUST - Cleanup Started Ground Water: Confirmed Above Cleanup Levels Cleanup Site ID: 5476 Soil: Confirmed Above Cleanup Levels Soil: Below Cleanup Levels Facility ID: 9111625	725 E 25TH ST	SE 0 - 1/8 (0.013 mi.)	A6	18
MENDEZ PROPERTY Database: LUST, Date of Government Version: 05/12/2020 Release Date: 02/06/1998 LUST Date: 05/21/2003 Facility Status: LUST - Cleanup Started Ground Water: Confirmed Above Cleanup Levels Cleanup Site ID: 6355 Soil: Confirmed Above Cleanup Levels Facility ID: 59632952	910 PUYALLUP AVE	ENE 0 - 1/8 (0.099 mi.)	G21	68
WESTERN BEER DISTRIB Database: LUST, Date of Government Version: 05/12/2020 Release Date: 06/25/1992 LUST Date: 10/15/1996 Facility Status: LUST - NFA Cleanup Site ID: 6346 Soil: Remediated Soil: Confirmed Above Cleanup Levels Facility ID: 58813229	712 EAST 26TH	SSE 0 - 1/8 (0.115 mi.)	F28	82
PUYALLUP AVE GAS STA Database: LUST, Date of Government Version: 05/12/2020 Release Date: 06/03/2013 LUST Date: 06/03/2013 Facility Status: LUST - Cleanup Started Ground Water: Confirmed Above Cleanup Levels Cleanup Site ID: 12039 Soil: Confirmed Above Cleanup Levels Facility ID: 8374	1201-1203 PUYALLUP A	ENE 1/4 - 1/2 (0.336 mi.)	Y108	467
NICHOLS TRUCKING CO Database: LUST, Date of Government Version: 05/12/2020 Release Date: 11/12/2001 LUST Date: 08/29/2012 Facility Status: LUST - NFA Cleanup Site ID: 7877 Soil: Remediated-Below Soil: Below Cleanup Levels	424 E 19TH ST	NNW 1/4 - 1/2 (0.361 mi.)	AH124	571

EXECUTIVE SUMMARY

TAFT & COMPANY 1239	1239 PUYALLUP AVE	ENE 1/4 - 1/2 (0.390 mi.)	AL140	755
Database: LUST, Date of Government Version: 05/12/2020				
Release Date: 08/18/2000				
LUST Date: 10/10/2000				
Facility Status: LUST - NFA				
Cleanup Site ID: 5932				
Soil: Confirmed Above Cleanup Levels				
Facility ID: 35539812				
TAFT & COMPANY	1247 PUYALLUP AVENUE	ENE 1/4 - 1/2 (0.420 mi.)	AQ155	838
Database: LUST, Date of Government Version: 05/12/2020				
Release Date: 11/19/1992				
LUST Date: 10/10/2000				
Facility Status: LUST - NFA				
Ground Water: Confirmed Above Cleanup Levels				
Cleanup Site ID: 6536				
Soil: Confirmed Above Cleanup Levels				
Facility ID: 70168999				
SUPERVALU HOLDINGS I	448 E 18TH ST	NNW 1/4 - 1/2 (0.427 mi.)	AU161	877
Database: LUST, Date of Government Version: 05/12/2020				
Release Date: 03/14/1991				
LUST Date: 08/29/2012				
Facility Status: LUST - NFA				
Ground Water: Remediated-Below				
Cleanup Site ID: 10098				
Soil: Remediated-Below				
Soil: Below Cleanup Levels				
Facility ID: 66615685				

WA UST: The Underground Storage Tank database contains registered USTs. USTs are regulated under Subtitle I of the Resource Conservation and Recovery Act (RCRA). The data come from the Department of Ecology's Statewide UST Site/Tank Report.

A review of the WA UST list, as provided by EDR, and dated 05/12/2020 has revealed that there are 11 WA UST sites within approximately 0.25 miles of the target property.

<u>Equal/Higher Elevation</u>	<u>Address</u>	<u>Direction / Distance</u>	<u>Map ID</u>	<u>Page</u>
<i>MANNA PRO CORP</i> Facility ID: 46689617 Tank Status: Closure in Process Site Id: 1672	<i>518 PUYALLUP AVE</i>	<i>W 1/8 - 1/4 (0.136 mi.)</i>	<i>I38</i>	<i>195</i>
<i>DON ENGLE DISTRIBUTI</i> Facility ID: 75382517 Tank Status: Removed Site Id: 9917	<i>2601 E F ST</i>	<i>SSW 1/8 - 1/4 (0.138 mi.)</i>	<i>J40</i>	<i>204</i>
<i>DISCOVERY</i> Facility ID: 31649744 Tank Status: Closure in Process	<i>502 PUYALLUP AVE</i>	<i>W 1/8 - 1/4 (0.148 mi.)</i>	<i>L44</i>	<i>209</i>

EXECUTIVE SUMMARY

Site Id: 502627				
PACIFIC CHARTER SCHO	2300 EAST E ST	W 1/8 - 1/4 (0.169 mi.)	L49	218
Facility ID: 1893				
Tank Status: Removed				
Tank Closure Date: 10/28/2015				
Site Id: 620249				
CLEVINGER TRUCK SERV	423 PUYALLUP AVE	W 1/8 - 1/4 (0.171 mi.)	L54	222
Facility ID: 3291385				
Tank Status: Removed				
Tank Closure Date: 07/29/2008				
Tank Closure Date: 01/01/1990				
Site Id: 4874				
SALVATION ARMY ARC	409 PUYALLUP AVE	W 1/8 - 1/4 (0.203 mi.)	O60	266
Facility ID: 12432118				
Tank Status: Removed				
Tank Closure Date: 03/16/2015				
Site Id: 620192				
F & E INVESTMENTS	401 EA 25 ST	WSW 1/8 - 1/4 (0.207 mi.)	N61	267
Facility ID: 99973128				
Tank Status: Removed				
Tank Closure Date: 02/07/2020				
Site Id: 8296				
Lower Elevation	Address	Direction / Distance	Map ID	Page
SPRING AIR NW DIV CA	725 E 25TH ST	SE 0 - 1/8 (0.013 mi.)	A6	18
Facility ID: 9111625				
Tank Status: Removed				
Site Id: 6904				
SUPERIOR CARTAGE OF	805 PUYALLUP AVE	ENE 0 - 1/8 (0.042 mi.)	B9	23
Facility ID: 4291751				
Tank Status: Removed				
Site Id: 4666				
MENDEZ PROPERTY	910 PUYALLUP AVE	ENE 0 - 1/8 (0.099 mi.)	G21	68
Facility ID: 59632952				
Tank Status: Removed				
Site Id: 502682				
WESTERN BEER DISTRIB	712 EAST 26TH	SSE 0 - 1/8 (0.115 mi.)	F28	82
Facility ID: 58813229				
Tank Status: Removed				
Site Id: 2584				

State and tribal institutional control / engineering control registries

WA INST CONTROL: Sites that have institutional controls.

A review of the WA INST CONTROL list, as provided by EDR, and dated 07/13/2020 has revealed that there are 7 WA INST CONTROL sites within approximately 0.5 miles of the target property.

Equal/Higher Elevation	Address	Direction / Distance	Map ID	Page
FREIGHTHOUSE SQUARE	25TH & G ST E	SSW 0 - 1/8 (0.043 mi.)	C10	24

EXECUTIVE SUMMARY

Facility Site ID: 1351
CS ID: 719

AIRSPARES Facility Site ID: 36399481 CS ID: 5946	2617 L ST E	ESE 1/4 - 1/2 (0.362 mi.)	Z125	577
STANDARD CHEMICAL CO Facility Site ID: 85776142 CS ID: 4375	2159 DOCK ST	WNW 1/4 - 1/2 (0.423 mi.)	AR158	842

<u>Lower Elevation</u>	<u>Address</u>	<u>Direction / Distance</u>	<u>Map ID</u>	<u>Page</u>
AMERICAN PLATING Facility Site ID: 1202 CS ID: 2539	2110 E D ST	WNW 1/4 - 1/2 (0.267 mi.)	U83	318
PICKS COVE MARINA Facility Site ID: 42518833 CS ID: 4654	1940 E D ST	NW 1/4 - 1/2 (0.348 mi.)	AA115	538
TACOMA REDEVELOPMENT Facility Site ID: 1263 CS ID: 3677	THEA FOSS WATERWAY	WNW 1/4 - 1/2 (0.456 mi.)	172	950
BNSF D ST PIPELINE Facility Site ID: 2923141 CS ID: 1350	18TH & D ST	NW 1/4 - 1/2 (0.489 mi.)	188	1226

State and tribal voluntary cleanup sites

WA VCP: Sites that have entered either the Voluntary Cleanup Program or its predecessor Independent Remedial Action Program.

A review of the WA VCP list, as provided by EDR, and dated 07/13/2020 has revealed that there are 18 WA VCP sites within approximately 0.5 miles of the target property.

<u>Equal/Higher Elevation</u>	<u>Address</u>	<u>Direction / Distance</u>	<u>Map ID</u>	<u>Page</u>
INDUSTRIAL TIRE SERV Facility ID: 3291385 Cleanup Siteid: 5316	423 PUYALLUP AVE	W 1/8 - 1/4 (0.171 mi.)	L53	220
DRESSEL PROPERTY Date NFA: 2017-07-26 VCP: NFA Facility ID: 22853 Date NFA: 2017-07-26 VCP: NFA Cleanup Siteid: 11844	306 308 314 E 26TH S	SW 1/4 - 1/2 (0.284 mi.)	V92	435
STONE PROPERTY TRANS Facility ID: 3782573 Cleanup Siteid: 401	E 25TH & E C ST	WSW 1/4 - 1/2 (0.296 mi.)	X95	438
AIR SPARES INC Date NFA: 2008-09-19 VCP: NFA	2617 E L ST	ESE 1/4 - 1/2 (0.362 mi.)	Z126	581

EXECUTIVE SUMMARY

Facility ID: 36399481 Date NFA: 2008-09-19 VCP: NFA Cleanup Siteid: 5946				
DEPT OF PUBLIC ASSEM Date NFA: 2000-05-24 VCP: NFA Facility ID: 96231256 Date NFA: 2000-05-24 VCP: NFA Cleanup Siteid: 6940	2727 E D ST	SSW 1/4 - 1/2 (0.382 mi.)	AK134	700
UNOCAL 76 MAJOR PETR Facility ID: 61931157 Cleanup Siteid: 6385	1302 PUYALLUP AVE	E 1/4 - 1/2 (0.389 mi.)	AL139	755
MCMACKEN PROPERTY SO Facility ID: 7912006 Cleanup Siteid: 1107	115 S 26TH ST	WSW 1/4 - 1/2 (0.459 mi.)	AS176	1015
2523 PACIFIC TEXACO Facility ID: 47212644 Cleanup Siteid: 6150	2523 PACIFIC AVE	WSW 1/4 - 1/2 (0.495 mi.)	AZ191	1236
Lower Elevation	Address	Direction / Distance	Map ID	Page
SPRING AIR NORTHWEST VCP: TRUE Facility ID: 9111625 VCP: TRUE Cleanup Siteid: 5476	725 E 25TH ST	SE 0 - 1/8 (0.013 mi.)	A7	21
MENDEZ PROPERTY Facility ID: 59632952 Cleanup Siteid: 6355	910 PUYALLUP AVE	ENE 0 - 1/8 (0.099 mi.)	G20	67
PRECISION PATTERN IN Date NFA: 2009-03-04 VCP: NFA Facility ID: 85239825 Date NFA: 2009-03-04 VCP: NFA Cleanup Siteid: 4080	2620 E G ST	S 0 - 1/8 (0.121 mi.)	F30	85
SMURFIT STONE CONTAI Facility ID: 17167958 Cleanup Siteid: 4529	817 E 27TH ST	SE 1/8 - 1/4 (0.171 mi.)	M51	219
WP FULLER PROPERTY Date NFA: 2013-09-05 VCP: NFA Facility ID: 16761 Date NFA: 2013-09-05 VCP: NFA Cleanup Siteid: 12038	1109 PUYALLUP AVE	ENE 1/4 - 1/2 (0.267 mi.)	T77	303
PUYALLUP AVE GAS STA VCP: TRUE Facility ID: 8374 VCP: TRUE	1201-1203 PUYALLUP A	ENE 1/4 - 1/2 (0.336 mi.)	Y109	473

EXECUTIVE SUMMARY

Cleanup Siteid: 12039				
PICKS COVE MARINA	1940 E D ST	NW 1/4 - 1/2 (0.348 mi.)	AA114	537
Date NFA: 2004-10-09				
VCP: NFA				
Facility ID: 42518833				
Date NFA: 2004-10-09				
VCP: NFA				
Cleanup Siteid: 4654				
TACOMA TRANSLOAD INC	501 E 19TH ST	N 1/4 - 1/2 (0.360 mi.)	AG122	563
Facility ID: 25392634				
Cleanup Siteid: 1981				
TAFT & COMPANY 1239	1239 PUYALLUP AVE	ENE 1/4 - 1/2 (0.390 mi.)	AL141	756
Date NFA: 2000-10-10				
VCP: NFA				
Facility ID: 35539812				
Date NFA: 2000-10-10				
VCP: NFA				
Cleanup Siteid: 5932				
TAFT & COMPANY	1247 PUYALLUP AVE	ENE 1/4 - 1/2 (0.420 mi.)	AQ156	841
Date NFA: 2000-10-10				
VCP: NFA				
Facility ID: 70168999				
Date NFA: 2000-10-10				
VCP: NFA				
Cleanup Siteid: 6536				

WA ICR: These are remedial action reports Ecology has received from either the owner or operator of the site. These actions have been conducted without department oversight or approval and are not under an order or decree.

A review of the WA ICR list, as provided by EDR, and dated 12/01/2002 has revealed that there are 11 WA ICR sites within approximately 0.5 miles of the target property.

<u>Equal/Higher Elevation</u>	<u>Address</u>	<u>Direction / Distance</u>	<u>Map ID</u>	<u>Page</u>
MANNA PRO CORP	518 PUYALLUP AVE	W 1/8 - 1/4 (0.136 mi.)	I38	195
Contaminants Found at Site: 6				
Type of Report Ecology Received: I				
Date Ecology Received Report: 09/23/92				
Date Ecology Received Report: 01/18/94				
Media Contaminated: GW,S				
GONZALES MOTORS	301 PUYALLUP AVE	W 1/4 - 1/2 (0.281 mi.)	W88	417
Contaminants Found at Site: 6				
Type of Report Ecology Received: F				
Date Ecology Received Report: 03/17/97				
Date Ecology Received Report: 12/04/96				
Media Contaminated: S				
TACOMA CITY OF TACOM	2727 E D ST	SSW 1/4 - 1/2 (0.382 mi.)	AK136	744
Contaminants Found at Site: 6				
Type of Report Ecology Received: F				
Date Ecology Received Report: 01/18/00				
Media Contaminated: S				
ACTION BUSINESS FURN	102 S 24TH ST	W 1/4 - 1/2 (0.457 mi.)	AT174	998

EXECUTIVE SUMMARY

Contaminants Found at Site: 6
 Type of Report Ecology Received: F
 Date Ecology Received Report: 07/15/98
 Media Contaminated: S

TEXACO #63 232 0351	2523 PACIFIC AVE.	WSW 1/4 - 1/2 (0.495 mi.)	AZ190	1232
----------------------------	--------------------------	----------------------------------	--------------	-------------

Contaminants Found at Site: 6
 Type of Report Ecology Received: I
 Date Ecology Received Report: 04/03/98
 Date Ecology Received Report: 06/25/99
 Date Ecology Received Report: 10/04/99
 Date Ecology Received Report: 05/26/00
 Date Ecology Received Report: 04/25/96
**Additional key fields are available in the Map Findings section*
 Media Contaminated: GW,S

Lower Elevation	Address	Direction / Distance	Map ID	Page
MENDEZ PROPERTY Contaminants Found at Site: 6 Type of Report Ecology Received: I Type of Report Ecology Received: F Date Ecology Received Report: 02/06/98 Date Ecology Received Report: 09/27/00 Media Contaminated: S	910 PUYALLUP AVE	ENE 0 - 1/8 (0.099 mi.)	G21	68
PICKERING INDUSTRIES Contaminants Found at Site: 6 Type of Report Ecology Received: I Date Ecology Received Report: 01/23/95 Media Contaminated: S	2102 E D ST	WNW 1/4 - 1/2 (0.269 mi.)	U86	408
NICHOLS TRUCKING CO Contaminants Found at Site: 6 Type of Report Ecology Received: F Date Ecology Received Report: 06/17/02 Date Ecology Received Report: 07/26/02 Media Contaminated: S	424 E 19TH ST	NNW 1/4 - 1/2 (0.361 mi.)	AH123	564
TAFT & COMPANY Contaminants Found at Site: 6 Type of Report Ecology Received: F Type of Report Ecology Received: I Date Ecology Received Report: 08/18/00 Date Ecology Received Report: 04/18/01 Date Ecology Received Report: 09/28/00 Media Contaminated: S	1239 PUYALLUP AVE.	ENE 1/4 - 1/2 (0.390 mi.)	AL142	757
WASHINGTON TEXTILE C Contaminants Found at Site: 6 Type of Report Ecology Received: F Date Ecology Received Report: 12/02/93 Date Ecology Received Report: 08/18/00 Media Contaminated: GW,S	1247 PUYALLUP AVE.	ENE 1/4 - 1/2 (0.420 mi.)	AQ157	841
WEST COAST FRUIT & P Contaminants Found at Site: 6 Type of Report Ecology Received: F Date Ecology Received Report: 07/23/92	448 E. 18TH ST.	NNW 1/4 - 1/2 (0.427 mi.)	AU162	889

EXECUTIVE SUMMARY

Media Contaminated: GW,S

WA PTAP: A list of sites accepted into the Petroleum Technical Assistance Program. The Petroleum Technical Assistance Program (PTAP) expands the state's ability to respond to the high customer demand to clean up petroleum contaminated sites. Under the PTAP, the Pollution Liability Insurance Agency (PLIA) may provide informal site-specific technical consultations and issue written opinion letters to persons conducting independent remedial actions at qualifying petroleum cleanup sites. PLIA may provide these services under the authority of RCW 70.149.040(9) and the Model Toxics Control Act (MTCA), Chapter 70.149 RCW and Chapter 173-340 WAC.

A review of the WA PTAP list, as provided by EDR, and dated 05/12/2020 has revealed that there is 1 WA PTAP site within approximately 0.5 miles of the target property.

<u>Equal/Higher Elevation</u>	<u>Address</u>	<u>Direction / Distance</u>	<u>Map ID</u>	<u>Page</u>
MAJOR PETROLEUM B.P.	1302 PUYALLUP AVE	E 1/4 - 1/2 (0.389 mi.)	AL138	747

State and tribal Brownfields sites

WA BROWNFIELDS: A listing of brownfields sites included in the Confirmed & Suspected Sites Listing. Brownfields are abandoned, idle or underused commercial or industrial properties, where the expansion or redevelopment is hindered by real or perceived contamination. Brownfields vary in size, location, age, and past use -- they can be anything from a five-hundred acre automobile assembly plant to a small, abandoned corner gas station.

A review of the WA BROWNFIELDS list, as provided by EDR, and dated 07/13/2020 has revealed that there are 2 WA BROWNFIELDS sites within approximately 0.5 miles of the target property.

<u>Lower Elevation</u>	<u>Address</u>	<u>Direction / Distance</u>	<u>Map ID</u>	<u>Page</u>
AMERICAN PLATING Facility ID: 1202 Facility Status: NFA	2110 E D ST	WNW 1/4 - 1/2 (0.267 mi.)	U83	318
TACOMA REDEVELOPMENT Facility ID: 1263 Facility Status: CC-Perf. Monitoring	THEA FOSS WATERWAY	WNW 1/4 - 1/2 (0.456 mi.)	172	950

ADDITIONAL ENVIRONMENTAL RECORDS

Local Brownfield lists

US BROWNFIELDS: The EPA's listing of Brownfields properties from the Cleanups in My Community program, which provides information on Brownfields properties for which information is reported back to EPA, as well as areas served by Brownfields grant programs.

A review of the US BROWNFIELDS list, as provided by EDR, and dated 06/01/2020 has revealed that there is 1 US BROWNFIELDS site within approximately 0.5 miles of the target property.

<u>Lower Elevation</u>	<u>Address</u>	<u>Direction / Distance</u>	<u>Map ID</u>	<u>Page</u>
BRLF-06: AMERICAN PL	2130 EAST D STREET	WNW 1/4 - 1/2 (0.267 mi.)	U79	304

EXECUTIVE SUMMARY

ACRES property ID: 14353
 Cleanup Completion Date: -
 Cleanup Completion Date: 11/30/2011

Local Lists of Landfill / Solid Waste Disposal Sites

WA SWRCY: A listing of recycling center locations.

A review of the WA SWRCY list, as provided by EDR, and dated 04/30/2020 has revealed that there are 2 WA SWRCY sites within approximately 0.5 miles of the target property.

<u>Equal/Higher Elevation</u>	<u>Address</u>	<u>Direction / Distance</u>	<u>Map ID</u>	<u>Page</u>
NW FURNITURE BANK SPRING BACK MATTRESS	117 PUYALLUP AVE TAC 2301 DOCK STREET	W 1/4 - 1/2 (0.371 mi.) W 1/4 - 1/2 (0.433 mi.)	AF132 167	698 944

Local Lists of Hazardous waste / Contaminated Sites

Information on facilities and sites of interest to the Department of Ecology.

A review of the WA ALLSITES list, as provided by EDR, and dated 04/17/2020 has revealed that there are 142 WA ALLSITES sites within approximately 0.5 miles of the target property.

<u>Equal/Higher Elevation</u>	<u>Address</u>	<u>Direction / Distance</u>	<u>Map ID</u>	<u>Page</u>
FREIGHTHOUSE SQUARE Facility Id: 1351	25TH & G ST E	SSW 0 - 1/8 (0.043 mi.)	C10	24
BNRR TACOMA YARD PON Facility Id: 1373	605 PUYALLUP ST	W 0 - 1/8 (0.054 mi.)	E14	53
PIERCE TRANSIT TACOM Facility Id: 25441163	609 E 25TH ST	SW 0 - 1/8 (0.062 mi.)	C16	57
FREIGHTHOUSE SQUARE, Facility Id: 206719	602 E 25TH ST	SW 0 - 1/8 (0.069 mi.)	C17	65
JOHNSON STONE COUNT Facility Id: 11685	523 PUYALLUP AVE	WNW 0 - 1/8 (0.105 mi.)	I24	77
HJB MARINE Facility Id: 3081	601 E 26TH ST	SSW 0 - 1/8 (0.109 mi.)	J27	82
SOUTH SOUND RADIATOR Facility Id: 8785404	509 PUYALLUP AVE	W 0 - 1/8 (0.117 mi.)	I29	84
BNSF TACOMA FUELING Facility Id: 7981609	1001 PUYALLUP AVE	WNW 1/8 - 1/4 (0.132 mi.)	I35	176
MANNA PRO CORP Facility Id: 46689617	518 PUYALLUP AVE	W 1/8 - 1/4 (0.136 mi.)	I38	195
ALL TRANSMISSIONS PI Facility Id: 71491862	505 PUYALLUP AVE	W 1/8 - 1/4 (0.138 mi.)	I39	199
DON ENGLE DISTRIBUTI Facility Id: 75382517	2601 E F ST	SSW 1/8 - 1/4 (0.138 mi.)	J40	204
LEGACY RENOVATIONS	511 PUYALLUP AVE	W 1/8 - 1/4 (0.142 mi.)	I41	205

EXECUTIVE SUMMARY

Facility Id: 20621				
DISCOVERY	502 PUYALLUP AVE	W 1/8 - 1/4 (0.148 mi.)	L44	209
Facility Id: 31649744				
TACOMA DOME STATION	500 PUYALLUP AVE	W 1/8 - 1/4 (0.149 mi.)	L45	210
Facility Id: 1266				
GOLDEN WEST MOTEL	503 E 26TH	SW 1/8 - 1/4 (0.157 mi.)	47	211
Facility Id: 62113225				
PACIFIC CHARTER SCHO	2300 EAST E ST	W 1/8 - 1/4 (0.169 mi.)	L48	216
Facility Id: 1893				
CLEVINGER TRUCK SERV	423 PUYALLUP AVE	W 1/8 - 1/4 (0.171 mi.)	L54	222
Facility Id: 3291385				
AIRSPARES	415 E 25TH ST	WSW 1/8 - 1/4 (0.177 mi.)	N55	230
Facility Id: 39438729				
BULLS EYE SUPPLY	414 PUYALLUP AVE	W 1/8 - 1/4 (0.187 mi.)	L57	238
Facility Id: 19339				
Facility Id: 11329				
SALVATION ARMY ARC	409 PUYALLUP AVE	W 1/8 - 1/4 (0.203 mi.)	O58	238
Facility Id: 12432118				
F & E INVESTMENTS	401 EA 25 ST	WSW 1/8 - 1/4 (0.207 mi.)	N61	267
Facility Id: 99973128				
ALFREDS CAFE	402 PUYALLUP AVE	W 1/8 - 1/4 (0.211 mi.)	O62	268
Facility Id: 15568				
INDUSTRIAL PARTS FRI	409 E 26TH ST	SW 1/8 - 1/4 (0.214 mi.)	P63	268
Facility Id: 99982525				
INDUSTRIAL RUBBER &	2307 E D ST	W 1/8 - 1/4 (0.217 mi.)	O64	273
Facility Id: 7529359				
ATLAS TRUCKING INC S	PUYALLUP AVE & D ST	W 1/8 - 1/4 (0.223 mi.)	O65	285
Facility Id: 32438185				
MYSTIC MOCHA	402 E 26TH ST	SW 1/8 - 1/4 (0.237 mi.)	P70	297
Facility Id: 19140				
CASCADE FRICTION MAT	314 PUYALLUP AVE	W 1/8 - 1/4 (0.240 mi.)	R71	298
Facility Id: 7003				
JOHNNYS FINE FOOD	319 E 25TH ST	WSW 1/8 - 1/4 (0.245 mi.)	R74	302
Facility Id: 10734				
MELODY MEATS	323 E 26TH ST	WSW 1/4 - 1/2 (0.253 mi.)	P75	302
Facility Id: 14281979				
Facility Id: 24527				
TACOMA BIKE	309 PUYALLUP AVE	W 1/4 - 1/2 (0.267 mi.)	R78	304
Facility Id: 21699				
SME SOLUTIONS	313 E 26TH ST	WSW 1/4 - 1/2 (0.267 mi.)	V81	316
Facility Id: 3722				
DAIRY QUEEN	1112 PUYALLUP AVE	E 1/4 - 1/2 (0.268 mi.)	T84	383
Facility Id: 14648				
SME CORP	311 E 26TH ST	WSW 1/4 - 1/2 (0.268 mi.)	V85	383
Facility Id: 82577212				
GONZALES MOTORS	301 PUYALLUP AVE	W 1/4 - 1/2 (0.281 mi.)	W88	417
Facility Id: 91599266				

EXECUTIVE SUMMARY

Facility Id: 2285826				
EDGE TECHNOLOGIES	314 E 26TH ST	SW 1/4 - 1/2 (0.284 mi.)	V90	428
Facility Id: 21372				
TOD DRESSEL PRIVATE	306 308 314 E 26TH S	SW 1/4 - 1/2 (0.284 mi.)	V91	428
Facility Id: 22853				
REP ELECTRIC INC	1121 E 26TH ST	E 1/4 - 1/2 (0.285 mi.)	93	436
Facility Id: 4793				
STONE PROPERTY TRANS	E 25TH & E C ST	WSW 1/4 - 1/2 (0.296 mi.)	X94	436
Facility Id: 3782573				
STAR TOURS	224 PUYALLUP AVE	W 1/4 - 1/2 (0.307 mi.)	W96	440
Facility Id: 7722				
VALLEY PUB	1206 PUYALLUP AVE	E 1/4 - 1/2 (0.309 mi.)	Y97	440
Facility Id: 13056				
MCLEANS AUTO REPAIR	221 1/2 PUYALLUP AVE	W 1/4 - 1/2 (0.315 mi.)	W98	441
Facility Id: 9218743				
EVERGREEN EQUIPMENT	221 PUYALLUP AVE	W 1/4 - 1/2 (0.315 mi.)	W99	441
Facility Id: 4475				
FRONTIER TRANSPORTAT	217 EAST 25TH ST	WSW 1/4 - 1/2 (0.325 mi.)	X100	441
Facility Id: 27655611				
GOLDEN LINE RECYCLIN	217 E 25TH ST	WSW 1/4 - 1/2 (0.325 mi.)	X101	443
Facility Id: 610068				
AEROSTAR ENGINEERING	2619 E L ST	ESE 1/4 - 1/2 (0.328 mi.)	Z102	443
Facility Id: 58977511				
ASSOCIATED PETROLEUM	1214 PUYALLUP AVE	E 1/4 - 1/2 (0.328 mi.)	Y103	458
Facility Id: 4676				
STORAGE BOX THE	216 PUYALLUP AVE	W 1/4 - 1/2 (0.330 mi.)	AB105	465
Facility Id: 21558				
AT&T WIRELESS TACOMA	222 E 26TH ST	WSW 1/4 - 1/2 (0.334 mi.)	107	466
Facility Id: 1248033				
TACOMA CENTER MOTEL	1220 PUYALLUP AVE	E 1/4 - 1/2 (0.350 mi.)	AE116	555
Facility Id: 6894				
L STREET LAYOVER EXP		E 1/4 - 1/2 (0.351 mi.)	AE119	560
Facility Id: 3077				
AIRSPARES	2617 L ST E	ESE 1/4 - 1/2 (0.362 mi.)	Z125	577
Facility Id: 36399481				
MCKINLEY PARK	907 UPPER PARK ST	S 1/4 - 1/2 (0.368 mi.)	131	697
Facility Id: 12317				
DEPT OF PUBLIC ASSEM	2727 E D ST	SSW 1/4 - 1/2 (0.382 mi.)	AK135	700
Facility Id: 96231256				
Facility Id: 19576				
MAJOR PETROLEUM B.P.	1302 PUYALLUP AVE	E 1/4 - 1/2 (0.389 mi.)	AL138	747
Facility Id: 61931157				
KIEWIT PACIFIC CO TA	132 PUYALLUP AVE	W 1/4 - 1/2 (0.403 mi.)	AJ143	757
Facility Id: 95452652				
NORTH COAST ELECTRIC	1301 E 26TH ST	E 1/4 - 1/2 (0.406 mi.)	AN149	825
Facility Id: 15395				
ALL COTE COATINGS IN	1311 E 25TH ST	E 1/4 - 1/2 (0.410 mi.)	AO150	826

EXECUTIVE SUMMARY

Facility Id: 9531 Facility Id: 54832571				
HERITAGE ENTERPRISES Facility Id: 5478619	1321 E 26TH ST	E 1/4 - 1/2 (0.413 mi.)	AN151	826
ALMAR INC TACOMA Facility Id: 32972784	119 1/2 PUYALLUP AVE	W 1/4 - 1/2 (0.414 mi.)	AJ153	827
TACOMA MOVING & STOR Facility Id: 856	1314 E 26TH ST	E 1/4 - 1/2 (0.419 mi.)	AN154	837
STANDARD CHEMICAL CO Facility Id: 85776142	2159 DOCK ST	WNW 1/4 - 1/2 (0.423 mi.)	AR158	842
BROWN & HALEY INC FA Facility Id: 66127836	110 E 26TH ST	WSW 1/4 - 1/2 (0.424 mi.)	AS159	846
PUGET SOUND TIRE Facility Id: 95895443 Facility Id: 23676	102 PUYALLUP RD	W 1/4 - 1/2 (0.427 mi.)	AT160	877
LILYBLAD PETROLEUM I Facility Id: 82343515	1313 E 25TH ST	E 1/4 - 1/2 (0.428 mi.)	AO163	889
BETTE MCBRIER Facility Id: 64297321	1320 PUYALLUP AVE	E 1/4 - 1/2 (0.428 mi.)	AL164	893
PSE TACOMA Facility Id: 6899827	2205 A ST	W 1/4 - 1/2 (0.456 mi.)	AV171	949
HOLLAND QUALITY CLEA Facility Id: 81634828	102 S 24TH ST	W 1/4 - 1/2 (0.457 mi.)	AT173	988
SOUND TRANSIT TACOMA Facility Id: 7912006	115 S 26TH ST	WSW 1/4 - 1/2 (0.459 mi.)	AS175	999
TACOMA CITY SIGN SHO Facility Id: 86267137	1423 PUYALLUP AVE	ENE 1/4 - 1/2 (0.464 mi.)	AW177	1016
POWDER COATING SYSTE Facility Id: 96432865	109 S 25TH ST	W 1/4 - 1/2 (0.470 mi.)	AX179	1062
TACOMA COAL GASIFICA Facility Id: 1249	22ND ST & A ST	WNW 1/4 - 1/2 (0.471 mi.)	AV180	1074
HOOD ST RESERVOIR Facility Id: 2788228	3110 I ST S	SSE 1/4 - 1/2 (0.473 mi.)	182	1077
CARLSON FORMETEC Facility Id: 42735245	2202 A ST	W 1/4 - 1/2 (0.474 mi.)	AV183	1097
AABERGS TOOL & EQUIP Facility Id: 5752453	1424 PUYALLUP AVE	E 1/4 - 1/2 (0.475 mi.)	AW184	1191
PORTERS ON THE GO Facility Id: 14476	2615 E N ST	E 1/4 - 1/2 (0.477 mi.)	185	1221
PINGCO INTERNATIONAL Facility Id: 7640591	102 S 26TH ST	WSW 1/4 - 1/2 (0.479 mi.)	AY186	1221
ELEPHANT CAR WASH PA Facility Id: 78971423	2501 PACIFIC AVE	WSW 1/4 - 1/2 (0.481 mi.)	AZ187	1224
RACEWAY TECHNOLOGY I Facility Id: 1205245	1427 E 26TH ST	E 1/4 - 1/2 (0.493 mi.)	189	1229
TEXACO #63 232 0351 Facility Id: 47212644	2523 PACIFIC AVE.	WSW 1/4 - 1/2 (0.495 mi.)	AZ190	1232
FOREMOST DAIRY	2413 PACIFIC AVE S	WSW 1/4 - 1/2 (0.498 mi.)	AX192	1237

EXECUTIVE SUMMARY

Facility Id: 22019				
US BANK PACIFIC AVE	2317 PACIFIC AVE	W 1/4 - 1/2 (0.499 mi.)	193	1241
Facility Id: 10919				
Lower Elevation	Address	Direction / Distance	Map ID	Page
SPRING AIR NW DIV CA	725 E 25TH ST	SE 0 - 1/8 (0.013 mi.)	A6	18
Facility Id: 9111625				
Facility Id: 18665				
SUPERIOR CARTAGE OF	805 PUYALLUP AVE	ENE 0 - 1/8 (0.042 mi.)	B8	22
Facility Id: 4291751				
PUGET SOUND SPECIALT	706 E 25TH ST	SSE 0 - 1/8 (0.048 mi.)	C11	26
Facility Id: 23657				
SOUND TRANSIT TACOMA	802 E 25TH ST	ESE 0 - 1/8 (0.053 mi.)	D12	38
Facility Id: 5117180				
TACOMA PUBLIC UTILIT	709 26TH ST E	S 0 - 1/8 (0.094 mi.)	F18	66
Facility Id: 12078				
PLYTAC	801 E 25TH	E 0 - 1/8 (0.096 mi.)	G19	66
Facility Id: 8091750				
MENDEZ PROPERTY	910 PUYALLUP AVE	ENE 0 - 1/8 (0.099 mi.)	G21	68
Facility Id: 59632952				
TNT REDDAWAY TRUCK L	801 E 26TH	SE 0 - 1/8 (0.101 mi.)	H23	74
Facility Id: 64849946				
TACOMA TRESTLE TRACK	824 E 25TH STREET	ESE 0 - 1/8 (0.105 mi.)	G25	78
Facility Id: 8199				
WESTERN BEER DISTRIB	712 EAST 26TH	SSE 0 - 1/8 (0.115 mi.)	F28	82
Facility Id: 58813229				
PRECISION PATTERN IN	2620 E G ST	S 0 - 1/8 (0.121 mi.)	F31	86
Facility Id: 85239825				
Facility Id: 23500				
CARAUSTAR	808 E 26TH ST	SE 0 - 1/8 (0.123 mi.)	H33	150
Facility Id: 1685				
PRECISION MACHINE WO	925 E 25TH ST	E 1/8 - 1/4 (0.134 mi.)	G36	178
Facility Id: 6595720				
NEW TACOMA BOX CO	921 E 26TH ST	ESE 1/8 - 1/4 (0.144 mi.)	K42	205
Facility Id: 13283				
SOUND TRANSIT TACOMA	XXX E 25TH ST	ESE 1/8 - 1/4 (0.145 mi.)	K43	206
Facility Id: 608568				
PUGET SOUND METAL	2607 EAST G ST	S 1/8 - 1/4 (0.151 mi.)	46	211
Facility Id: 9147902				
SAVAGE WHOLESALE	1001 E 25TH ST	E 1/8 - 1/4 (0.169 mi.)	50	218
Facility Id: 1747				
SMURFIT STONE CONTAI	817 E 27TH ST	SE 1/8 - 1/4 (0.171 mi.)	M52	219
Facility Id: 17167958				
HOLROYD CO TACOMA PL	26TH & J ST E	ESE 1/8 - 1/4 (0.186 mi.)	56	238
Facility Id: 14812				
BNRR TACOMA YARD PAR	21ST ST & S D ST	NW 1/8 - 1/4 (0.231 mi.)	Q66	291

EXECUTIVE SUMMARY

Facility Id: 1267				
BNRR TACOMA YARD PAR	21ST ST & S D ST	NW 1/8 - 1/4 (0.231 mi.)	Q67	293
Facility Id: 3466912				
BNRR TACOMA YARD PAR	21ST ST & S D ST	NW 1/8 - 1/4 (0.231 mi.)	Q68	294
Facility Id: 81267111				
Facility Id: 94957214				
LRI LONG HAUL INTERM	1941 E D ST	N 1/8 - 1/4 (0.237 mi.)	69	297
Facility Id: 5172				
ECOTEX COMPANY	1115 E 25TH ST	E 1/8 - 1/4 (0.240 mi.)	S73	301
Facility Id: 32841				
WP FULLER PROPERTY	1109 PUYALLUP AVE	ENE 1/4 - 1/2 (0.267 mi.)	T76	303
Facility Id: 16761				
BERG SCAFFOLDING CO	2130 E D ST	WNW 1/4 - 1/2 (0.267 mi.)	U80	315
Facility Id: 8525915				
AMERICAN PLATING	2110 E D ST	WNW 1/4 - 1/2 (0.267 mi.)	U83	318
Facility Id: 1202				
PICKERING INDUSTRIES	2102 E D ST	WNW 1/4 - 1/2 (0.269 mi.)	U86	408
Facility Id: 75455429				
BNRR TACOMA YARD PAR	21ST & S D ST	NW 1/4 - 1/2 (0.274 mi.)	87	415
Facility Id: 91663719				
BNSF RAILWAY COMPANY	610 E 21ST ST	NNW 1/4 - 1/2 (0.282 mi.)	89	422
Facility Id: 37294136				
Facility Id: 19116				
MAXI SEEDS INC	21ST & D ST	NW 1/4 - 1/2 (0.330 mi.)	AA104	461
Facility Id: 52856894				
PUYALLUP AVE GAS STA	1201-1203 PUYALLUP A	ENE 1/4 - 1/2 (0.336 mi.)	Y108	467
Facility Id: 8374				
LD KITCHEN AND BATH	1201 PUYALLUP AVE	ENE 1/4 - 1/2 (0.336 mi.)	Y110	476
Facility Id: 6138716				
Facility Id: 950				
Facility Id: 32560				
SUPERVALU INC	490 E 19TH ST	NNE 1/4 - 1/2 (0.338 mi.)	111	483
Facility Id: 34146274				
SUPERVALU INC BLDG 1	480 E 19TH	N 1/4 - 1/2 (0.340 mi.)	AC112	531
Facility Id: 4597891				
PACIFIC TRANSPORTATI	440 E 19TH ST	NNW 1/4 - 1/2 (0.343 mi.)	AD113	531
Facility Id: 1243				
PICKS COVE MARINA	1940 E D ST	NW 1/4 - 1/2 (0.348 mi.)	AA115	538
Facility Id: 42518833				
DOCK STREET STATION	2301 E B ST	W 1/4 - 1/2 (0.350 mi.)	AF117	555
Facility Id: 13182788				
SUPERVALU MEAT WAREH	475 E 19TH ST	NNW 1/4 - 1/2 (0.350 mi.)	AD118	559
Facility Id: 67349491				
TACOMA TRANSLOAD INC	501 E 19TH ST	N 1/4 - 1/2 (0.360 mi.)	AG121	561
Facility Id: 25392634				
NICHOLS TRUCKING CO	424 E 19TH ST	NNW 1/4 - 1/2 (0.361 mi.)	AH124	571
Facility Id: 11174741				
SUPERVALU INTERNATIO	495 E 19TH ST	N 1/4 - 1/2 (0.363 mi.)	AG127	582

EXECUTIVE SUMMARY

Facility Id: 23977				
HERITAGE CRYSTAL CLE	1901 E D ST	NW 1/4 - 1/2 (0.366 mi.)	AI129	583
Facility Id: 84615333				
ALL SAFE ENVIRONMENT	1901 E D ST STE A	NW 1/4 - 1/2 (0.366 mi.)	AI130	697
Facility Id: 78312996				
DOCK STREET OVERPASS	21ST & DOCK ST	WNW 1/4 - 1/2 (0.386 mi.)	137	746
Facility Id: 57172581				
TAFT & COMPANY 1239	1239 PUYALLUP AVE	ENE 1/4 - 1/2 (0.390 mi.)	AL140	755
Facility Id: 35539812				
MPS INC	457 E 18TH ST FRONT	N 1/4 - 1/2 (0.405 mi.)	AM144	764
Facility Id: 24976983				
TRUCK RAIL HANDLING	457 E 18TH ST TRANSP	N 1/4 - 1/2 (0.405 mi.)	AM145	765
Facility Id: 22736925				
ARROW TRANSPORTATION	457 E 18TH ST ARROW	N 1/4 - 1/2 (0.405 mi.)	AM146	772
Facility Id: 94425177				
SAFETY KLEEN SYSTEMS	457 E 18TH ST	N 1/4 - 1/2 (0.405 mi.)	AM147	774
Facility Id: 53196144				
TRUCK RAIL HANDLING	457 E 18TH ST	N 1/4 - 1/2 (0.405 mi.)	AM148	774
Facility Id: 63316697				
JOHNNYS DOCK MARINA	1900 E D ST	NW 1/4 - 1/2 (0.413 mi.)	AP152	826
Facility Id: 1511390				
TAFT & COMPANY	1247 PUYALLUP AVENUE	ENE 1/4 - 1/2 (0.420 mi.)	AQ155	838
Facility Id: 70168999				
SUPERVALU HOLDINGS I	448 E 18TH ST	NNW 1/4 - 1/2 (0.427 mi.)	AU161	877
Facility Id: 66615685				
TACOMA FIXTURE CO.	1815 E D ST	NW 1/4 - 1/2 (0.429 mi.)	AP165	902
Facility Id: 6212892				
THEA FOSS WATERWAY E	2101 DOCK ST	WNW 1/4 - 1/2 (0.430 mi.)	166	944
Facility Id: 24929				
SUPERVALU INC BLDG 1	420 E 18TH ST	NNW 1/4 - 1/2 (0.441 mi.)	168	945
Facility Id: 782981				
SUPERVALU INTERNATIO	1801 E D ST	NNW 1/4 - 1/2 (0.453 mi.)	170	949
Facility Id: 7821				
TACOMA REDEVELOPMENT	THEA FOSS WATERWAY	WNW 1/4 - 1/2 (0.456 mi.)	172	950
Facility Id: 1263				
AABERGS INC	1407 PUYALLUP AVE	ENE 1/4 - 1/2 (0.472 mi.)	AW181	1075
Facility Id: 95484178				
BNSF D ST PIPELINE	18TH & D ST	NW 1/4 - 1/2 (0.489 mi.)	188	1226
Facility Id: 2923141				

WA CSCSL NFA: The data set contains information about sites previously on the Confirmed and Suspected Contaminated Sites list that have received a No Further Action (NFA) determination. Because it is necessary to maintain historical records of sites that have been investigated and cleaned up, sites are not deleted from the database when cleanup activities are completed. Instead a No Further Action code is entered based upon the type of NFA determination the site received.

A review of the WA CSCSL NFA list, as provided by EDR, and dated 07/13/2020 has revealed that there

EXECUTIVE SUMMARY

are 19 WA CSCSL NFA sites within approximately 0.5 miles of the target property.

<u>Equal/Higher Elevation</u>	<u>Address</u>	<u>Direction / Distance</u>	<u>Map ID</u>	<u>Page</u>
FREIGHTHOUSE SQUARE CS Id: 719 Facility/Site Id: 1351 Soil: Remediated NFA Date: 07/11/2003 Groundwater: Confirmed Above Cleanup Levels Contaminant Name: Metals Priority Pollutants Contaminant Name: Petroleum Products-Unspecified	25TH & G ST E	SSW 0 - 1/8 (0.043 mi.)	C10	24
BNRR TACOMA YARD PON CS Id: 274 Facility/Site Id: 1373 Soil: Suspected NFA Date: 01/03/1996 Contaminant Name: Halogenated Organics	605 PUYALLUP ST	W 0 - 1/8 (0.054 mi.)	E14	53
MANNA PRO CORP CS Id: 9332 Facility/Site Id: 46689617 Soil: Remediated-Below NFA Date: 01/05/2001 Groundwater: Remediated-Below Contaminant Name: Petroleum-Other	518 PUYALLUP AVE	W 1/8 - 1/4 (0.136 mi.)	I38	195
TACOMA DOME STATION CS Id: 3765 Facility/Site Id: 1266 Soil: Remediated NFA Date: 01/03/2001 Groundwater: Remediated Contaminant Name: Petroleum Products-Unspecified	500 PUYALLUP AVE	W 1/8 - 1/4 (0.149 mi.)	L45	210
PACIFIC CHARTER SCHO CS Id: 14981 Facility/Site Id: 1893 Soil: Remediated-Below NFA Date: 05/20/2019 Contaminant Name: Benzene Contaminant Name: Petroleum-Gasoline	2300 EAST E ST	W 1/8 - 1/4 (0.169 mi.)	L48	216
GONZALES MOTORS CS Id: 11037 Facility/Site Id: 91599266 Soil: Below Cleanup Levels Soil: Remediated-Below NFA Date: 08/29/2012 Contaminant Name: Benzene Contaminant Name: Lead Contaminant Name: Other Non-Halogenated Organics Contaminant Name: Petroleum-Gasoline	301 PUYALLUP AVE	W 1/4 - 1/2 (0.281 mi.)	W88	417
TOD DRESSEL PRIVATE CS Id: 11844 Facility/Site Id: 22853 Soil: Remediated-Below NFA Date: 07/26/2017	306 308 314 E 26TH S	SW 1/4 - 1/2 (0.284 mi.)	V91	428

EXECUTIVE SUMMARY

Groundwater: Remediated-Below

Contaminant Name: Arsenic

Contaminant Name: Lead

Contaminant Name: Mercury

AIRSPARES CS Id: 5946 Facility/Site Id: 36399481 Soil: Remediated-Above NFA Date: 09/19/2008 Groundwater: Below Cleanup Levels Contaminant Name: Petroleum Products-Unspecified Contaminant Name: Petroleum-Other	2617 L ST E	ESE 1/4 - 1/2 (0.362 mi.)	Z125	577
---	--------------------	----------------------------------	-------------	------------

DEPT OF PUBLIC ASSEM CS Id: 6940 Facility/Site Id: 96231256 Soil: Confirmed Above Cleanup Levels NFA Date: 05/24/2000 Contaminant Name: Petroleum-Gasoline	2727 E D ST	SSW 1/4 - 1/2 (0.382 mi.)	AK135	700
--	--------------------	----------------------------------	--------------	------------

<u>Lower Elevation</u>	<u>Address</u>	<u>Direction / Distance</u>	<u>Map ID</u>	<u>Page</u>
WESTERN BEER DISTRIB CS Id: 6346 Facility/Site Id: 58813229 Soil: Remediated Soil: Confirmed Above Cleanup Levels NFA Date: 10/15/1996 Contaminant Name: Pesticides-Unspecified Contaminant Name: Petroleum-Other	712 EAST 26TH	SSE 0 - 1/8 (0.115 mi.)	F28	82
PRECISION PATTERN IN CS Id: 4080 Facility/Site Id: 85239825 Soil: Remediated NFA Date: 03/04/2009 Groundwater: Remediated Contaminant Name: Non-Halogenated Solvents Contaminant Name: Petroleum Products-Unspecified	2620 E G ST	S 0 - 1/8 (0.121 mi.)	F31	86
WP FULLER PROPERTY CS Id: 12038 Facility/Site Id: 16761 Soil: Remediated-Below NFA Date: 09/05/2013 Contaminant Name: Petroleum-Gasoline	1109 PUYALLUP AVE	ENE 1/4 - 1/2 (0.267 mi.)	T76	303
AMERICAN PLATING CS Id: 2539 Facility/Site Id: 1202 Soil: Remediated-Below Soil: Remediated-Above NFA Date: 06/30/2015 Groundwater: Remediated-Below Groundwater: Remediated-Above Contaminant Name: Halogenated Organics Contaminant Name: Metals Priority Pollutants	2110 E D ST	WNW 1/4 - 1/2 (0.267 mi.)	U83	318

EXECUTIVE SUMMARY

Surface Water: Below Cleanup Levels

PACIFIC TRANSPORTATI **440 E 19TH ST** **NNW 1/4 - 1/2 (0.343 mi.) AD113 531**

CS Id: 4367

Facility/Site Id: 1243

NFA Date: 01/16/1996

Contaminant Name: Metals - Other

Contaminant Name: Petroleum Products-Unspecified

Surface Water: Confirmed Above Cleanup Levels

PICKS COVE MARINA **1940 E D ST** **NW 1/4 - 1/2 (0.348 mi.) AA115 538**

CS Id: 4654

Facility/Site Id: 42518833

Soil: Remediated-Above

NFA Date: 10/09/2004

Groundwater: Confirmed Above Cleanup Levels

Contaminant Name: Arsenic

Contaminant Name: Lead

Contaminant Name: Metals - Other

Contaminant Name: Polycyclic Aromatic Hydrocarbons

NICHOLS TRUCKING CO **424 E 19TH ST** **NNW 1/4 - 1/2 (0.361 mi.) AH124 571**

CS Id: 7877

Facility/Site Id: 11174741

Soil: Remediated-Below

Soil: Below Cleanup Levels

NFA Date: 08/29/2012

Contaminant Name: Benzene

Contaminant Name: Metals - Other

Contaminant Name: Other Non-Halogenated Organics

Contaminant Name: Petroleum-Diesel

Contaminant Name: Petroleum-Other

**Additional key fields are available in the Map Findings section*

TAFT & COMPANY 1239 **1239 PUYALLUP AVE** **ENE 1/4 - 1/2 (0.390 mi.) AL140 755**

CS Id: 5932

Facility/Site Id: 35539812

Soil: Confirmed Above Cleanup Levels

NFA Date: 10/10/2000

Contaminant Name: Petroleum-Other

TAFT & COMPANY **1247 PUYALLUP AVENUE** **ENE 1/4 - 1/2 (0.420 mi.) AQ155 838**

CS Id: 6536

Facility/Site Id: 70168999

Soil: Confirmed Above Cleanup Levels

NFA Date: 10/10/2000

Groundwater: Confirmed Above Cleanup Levels

Contaminant Name: Petroleum-Other

SUPERVALU HOLDINGS I **448 E 18TH ST** **NNW 1/4 - 1/2 (0.427 mi.) AU161 877**

CS Id: 10098

Facility/Site Id: 66615685

Soil: Remediated-Below

Soil: Below Cleanup Levels

NFA Date: 08/29/2012

Groundwater: Remediated-Below

Contaminant Name: Benzene

Contaminant Name: Lead

Contaminant Name: Other Non-Halogenated Organics

EXECUTIVE SUMMARY

Contaminant Name: Petroleum-Gasoline

Other Ascertainable Records

RCRA NonGen / NLR: RCRAInfo is EPA's comprehensive information system, providing access to data supporting the Resource Conservation and Recovery Act (RCRA) of 1976 and the Hazardous and Solid Waste Amendments (HSWA) of 1984. The database includes selective information on sites which generate, transport, store, treat and/or dispose of hazardous waste as defined by the Resource Conservation and Recovery Act (RCRA). Non-Generators do not presently generate hazardous waste.

A review of the RCRA NonGen / NLR list, as provided by EDR, and dated 06/15/2020 has revealed that there are 14 RCRA NonGen / NLR sites within approximately 0.25 miles of the target property.

<u>Equal/Higher Elevation</u>	<u>Address</u>	<u>Direction / Distance</u>	<u>Map ID</u>	<u>Page</u>
PIERCE TRANSIT TACOM EPA ID:: WAR000006247	609 E 25TH ST	SW 0 - 1/8 (0.062 mi.)	C16	57
ALL TRANSMISSIONS PI EPA ID:: WAD122389281	505 PUYALLUP AVE	W 1/8 - 1/4 (0.138 mi.)	I39	199
GOLDEN WEST MOTEL EPA ID:: WAD988508651	503 E 26TH	SW 1/8 - 1/4 (0.157 mi.)	47	211
AIRSPARES EPA ID:: WAD988516530	415 E 25TH ST	WSW 1/8 - 1/4 (0.177 mi.)	N55	230
SALVATION ARMY ARC EPA ID:: WAD988499570	409 PUYALLUP AVE	W 1/8 - 1/4 (0.203 mi.)	O59	239
INDUSTRIAL PARTS FRI EPA ID:: WAD027540384	409 E 26TH ST	SW 1/8 - 1/4 (0.214 mi.)	P63	268
INDUSTRIAL RUBBER & EPA ID:: WAD988475208	2307 E D ST	W 1/8 - 1/4 (0.217 mi.)	O64	273
ATLAS TRUCKING INC S EPA ID:: WAH000016071	PUYALLUP AVE & D ST	W 1/8 - 1/4 (0.223 mi.)	O65	285

<u>Lower Elevation</u>	<u>Address</u>	<u>Direction / Distance</u>	<u>Map ID</u>	<u>Page</u>
SPRING AIR NORTHWEST EPA ID:: WAD009258187	725 E 25TH ST	SE 0 - 1/8 (0.013 mi.)	A5	12
SOUND TRANSIT TACOMA EPA ID:: WAH000049999	802 E 25TH ST	ESE 0 - 1/8 (0.053 mi.)	D13	44
TNT REDDAWAY TRUCK L EPA ID:: WAD180073900	801 E 26TH	SE 0 - 1/8 (0.101 mi.)	H23	74
AIM AEROSPACE TACOMA EPA ID:: WAD042801944	2620 E G ST	S 0 - 1/8 (0.121 mi.)	F32	110
PRECISION MACHINE WO EPA ID:: WAH000033558	925 E 25TH ST	E 1/8 - 1/4 (0.134 mi.)	G37	185
ECOTEX COMPANY EPA ID:: WAH000056815	1115 E 25TH ST	E 1/8 - 1/4 (0.240 mi.)	S72	298

EXECUTIVE SUMMARY

CONSENT: Major Legal settlements that establish responsibility and standards for cleanup at NPL (superfund) sites. Released periodically by U.S. District Courts after settlement by parties to litigation matters.

A review of the CONSENT list, as provided by EDR, and dated 06/30/2020 has revealed that there is 1 CONSENT site within approximately 1 mile of the target property.

<u>Lower Elevation</u>	<u>Address</u>	<u>Direction / Distance</u>	<u>Map ID</u>	<u>Page</u>
TACOMA TAR PITS	PORTLAND AV & RIVER	NE 1/2 - 1 (0.611 mi.)	207	1340

INDIAN RESERV: This map layer portrays Indian administered lands of the United States that have any area equal to or greater than 640 acres.

A review of the INDIAN RESERV list, as provided by EDR, and dated 12/31/2014 has revealed that there is 1 INDIAN RESERV site within approximately 1 mile of the target property.

<u>Equal/Higher Elevation</u>	<u>Address</u>	<u>Direction / Distance</u>	<u>Map ID</u>	<u>Page</u>
PUYALLUP RESERVATION		E 1/4 - 1/2 (0.260 mi.)	0	11

FINDS: The Facility Index System contains both facility information and "pointers" to other sources of information that contain more detail. These include: RCRIS; Permit Compliance System (PCS); Aerometric Information Retrieval System (AIRS); FATES (FIFRA [Federal Insecticide Fungicide Rodenticide Act] and TSCA Enforcement System, FTTS [FIFRA/TSCA Tracking System]; CERCLIS; DOCKET (Enforcement Docket used to manage and track information on civil judicial enforcement cases for all environmental statutes); Federal Underground Injection Control (FURS); Federal Reporting Data System (FRDS); Surface Impoundments (SIA); TSCA Chemicals in Commerce Information System (CICS); PADS; RCRA-J (medical waste transporters/disposers); TRIS; and TSCA. The source of this database is the U.S. EPA/NTIS.

A review of the FINDS list, as provided by EDR, and dated 02/03/2020 has revealed that there is 1 FINDS site within approximately 0.001 miles of the target property.

<u>Equal/Higher Elevation</u>	<u>Address</u>	<u>Direction / Distance</u>	<u>Map ID</u>	<u>Page</u>
Not reported Registry ID:: 110020858972	LYLE/950 PORTLAND AV	0 - 1/8 (0.000 mi.)	A3	11

WA MANIFEST: Hazardous waste manifest information.

A review of the WA MANIFEST list, as provided by EDR, and dated 03/29/2019 has revealed that there are 4 WA MANIFEST sites within approximately 0.25 miles of the target property.

<u>Lower Elevation</u>	<u>Address</u>	<u>Direction / Distance</u>	<u>Map ID</u>	<u>Page</u>
SOUND TRANSIT TACOMA Facility Site ID Number: 5117180 Gen Status CD: XQG Gen Status CD: SQG EPA ID: WAH000049999	802 E 25TH ST	ESE 0 - 1/8 (0.053 mi.)	D12	38
PRECISION PATTERN IN Facility Site ID Number: 85239825 Gen Status CD: XQG	2620 E G ST	S 0 - 1/8 (0.121 mi.)	F31	86

EXECUTIVE SUMMARY

Gen Status CD: SQG
Gen Status CD: MQG
EPA ID: WAD042801944

CARAUSTAR	808 E 26TH ST	SE 0 - 1/8 (0.123 mi.)	H33	150
Facility Site ID Number: 1685				
Gen Status CD: SQG				
EPA ID: WAH000050232				
PRECISION MACHINE WO	925 E 25TH ST	E 1/8 - 1/4 (0.134 mi.)	G36	178
Facility Site ID Number: 6595720				
Gen Status CD: XQG				
Gen Status CD: SQG				
EPA ID: WAH000033558				

EDR HIGH RISK HISTORICAL RECORDS

EDR Exclusive Records

EDR MGP: The EDR Proprietary Manufactured Gas Plant Database includes records of coal gas plants (manufactured gas plants) compiled by EDR's researchers. Manufactured gas sites were used in the United States from the 1800's to 1950's to produce a gas that could be distributed and used as fuel. These plants used whale oil, rosin, coal, or a mixture of coal, oil, and water that also produced a significant amount of waste. Many of the byproducts of the gas production, such as coal tar (oily waste containing volatile and non-volatile chemicals), sludges, oils and other compounds are potentially hazardous to human health and the environment. The byproduct from this process was frequently disposed of directly at the plant site and can remain or spread slowly, serving as a continuous source of soil and groundwater contamination.

A review of the EDR MGP list, as provided by EDR, has revealed that there are 2 EDR MGP sites within approximately 1 mile of the target property.

<u>Equal/Higher Elevation</u>	<u>Address</u>	<u>Direction / Distance</u>	<u>Map ID</u>	<u>Page</u>
TACOMA COAL GASIFICA	A STREET	W 1/4 - 1/2 (0.450 mi.)	AV169	949
TACOMA COAL GASIFICA	E 22ND AND A STS	WNW 1/4 - 1/2 (0.467 mi.)	AR178	1062

EDR Hist Auto: EDR has searched selected national collections of business directories and has collected listings of potential gas station/filling station/service station sites that were available to EDR researchers. EDR's review was limited to those categories of sources that might, in EDR's opinion, include gas station/filling station/service station establishments. The categories reviewed included, but were not limited to gas, gas station, gasoline station, filling station, auto, automobile repair, auto service station, service station, etc. This database falls within a category of information EDR classifies as "High Risk Historical Records", or HRHR. EDR's HRHR effort presents unique and sometimes proprietary data about past sites and operations that typically create environmental concerns, but may not show up in current government records searches.

A review of the EDR Hist Auto list, as provided by EDR, has revealed that there are 4 EDR Hist Auto sites within approximately 0.125 miles of the target property.

<u>Equal/Higher Elevation</u>	<u>Address</u>	<u>Direction / Distance</u>	<u>Map ID</u>	<u>Page</u>
BILLS MOBILE SERV GA	702 PUYALLUP AVE	0 - 1/8 (0.000 mi.)	A4	11
<u>Lower Elevation</u>	<u>Address</u>	<u>Direction / Distance</u>	<u>Map ID</u>	<u>Page</u>
STANDARD STATIONS IN	624 PUYALLUP AVE	W 0 - 1/8 (0.059 mi.)	E15	57

EXECUTIVE SUMMARY

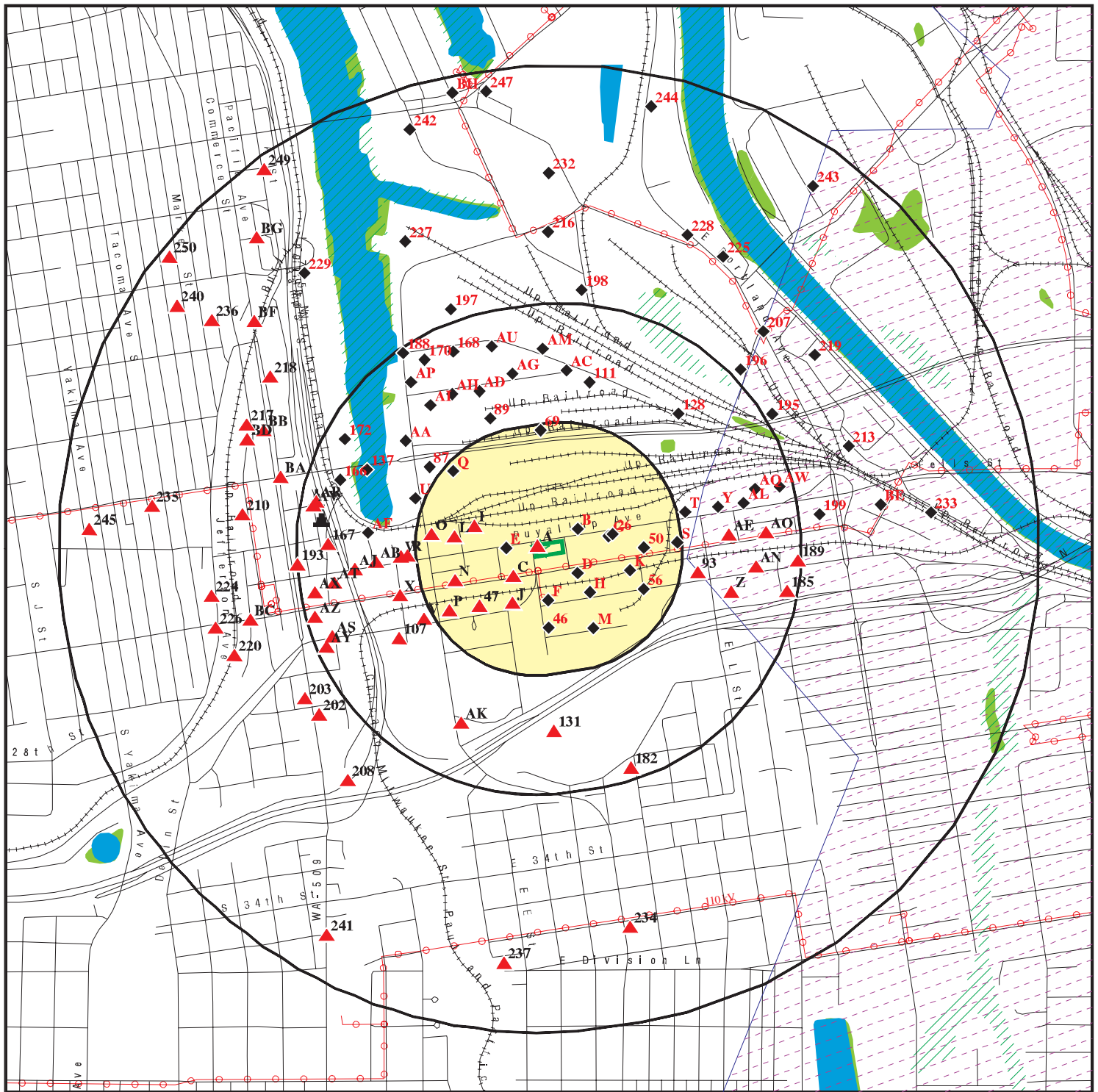
<u>Lower Elevation</u>	<u>Address</u>	<u>Direction / Distance</u>	<u>Map ID</u>	<u>Page</u>
TACOMA SUPER SERV NO	910 PUYALLUP AVE	ENE 0 - 1/8 (0.099 mi.)	G22	73
AUTOMOTIVE PERFORMAN	914 PUYALLUP AVE	ENE 0 - 1/8 (0.108 mi.)	26	81

EXECUTIVE SUMMARY

Due to poor or inadequate address information, the following sites were not mapped. Count: 11 records.

<u>Site Name</u>	<u>Database(s)</u>
OCCIDENTAL CHEMICAL-SITE II	WA SWF/LF
O'CONNER DEMOLITION FILL	WA SWF/LF
FERGUSON-MATHIAS ROAD DUMP	WA SWF/LF
CORLISS WOOD WASTE FILL	WA SWF/LF
FRED MASELLA & WALTER MIKESKI DUMP	WA SWF/LF
GRICE DUMP	WA SWF/LF
PSE TACOMA HISTORICAL COAL GAS	EDR MGP
NILSEN PLAT TOWNHOMES	WA VCP
PORTAC INC TACOMA	WA VCP
TPU PASSMORE PROPERTY	WA VCP
BAY TERRACE AKA HILLSIDE TERRACE	WA VCP

OVERVIEW MAP - 6218034.2S



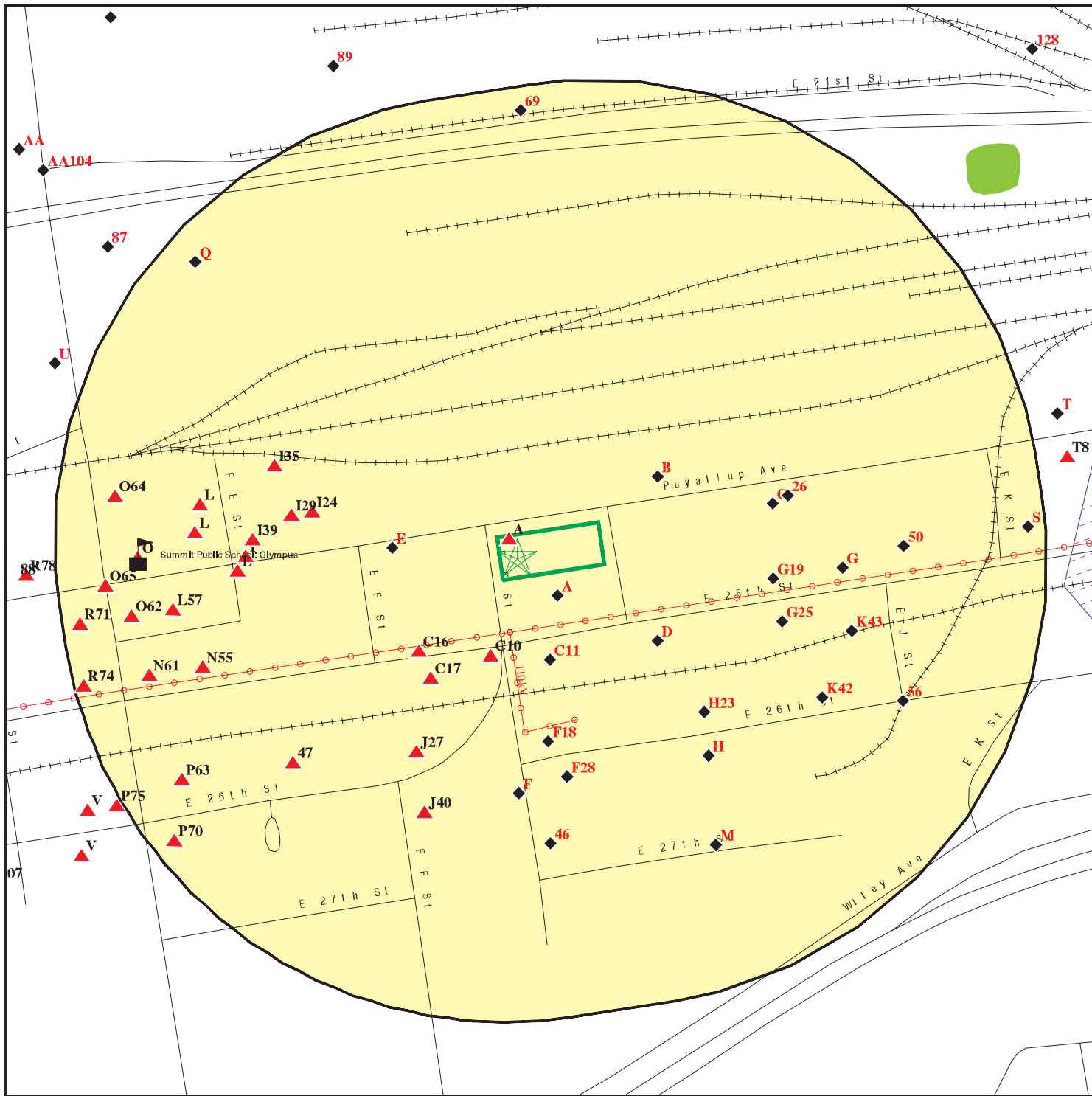
- Target Property
- Sites at elevations higher than or equal to the target property
- Sites at elevations lower than the target property
- Manufactured Gas Plants
- National Priority List Sites
- Dept. Defense Sites
- Indian Reservations BIA
- Power transmission lines
- Special Flood Hazard Area (1%)
- 0.2% Annual Chance Flood Hazard
- National Wetland Inventory
- State Wetlands

This report includes Interactive Map Layers to display and/or hide map information. The legend includes only those icons for the default map view.

SITE NAME: FORMER TEXACO SERVICE STATION
 ADDRESS: 704 PUYALLUP AVE
 TACOMA WA 98421
 LAT/LONG: 47.240852 / 122.424518

CLIENT: Parametrix, Inc.
 CONTACT: Adam Romey
 INQUIRY #: 6218034.2s
 DATE: October 06, 2020 5:33 pm

DETAIL MAP - 6218034.2S



- Legend**

 - Target Property
 - Sites at elevations higher than or equal to the target property
 - Sites at elevations lower than the target property
 - Manufactured Gas Plants
 - Sensitive Receptors
 - National Priority List Sites
 - Dept. Defense Sites
 - Indian Reservations BIA
 - Power transmission lines
 - Special Flood Hazard Area (1%)
 - 0.2% Annual Chance Flood Hazard
 - National Wetland Inventory
 - State Wetlands

Scale: 0 to 1/16 miles

This report includes Interactive Map Layers to display and/or hide map information. The legend includes only those icons for the default map view.

SITE NAME: FORMER TEXACO SERVICE STATION
ADDRESS: 704 PUYALLUP AVE
TACOMA WA 98421
LAT/LONG: 47.240852 / 122.424518

CLIENT: Parametrix, Inc.
CONTACT: Adam Romey
INQUIRY #: 6218034.2s
DATE: October 06, 2020 5:34 pm

MAP FINDINGS SUMMARY

Database	Search Distance (Miles)	Target Property	< 1/8	1/8 - 1/4	1/4 - 1/2	1/2 - 1	> 1	Total Plotted
STANDARD ENVIRONMENTAL RECORDS								
<i>Federal NPL site list</i>								
NPL	1.000		0	0	0	0	NR	0
Proposed NPL	1.000		0	0	0	0	NR	0
NPL LIENS	1.000		0	0	0	0	NR	0
<i>Federal Delisted NPL site list</i>								
Delisted NPL	1.000		0	0	0	0	NR	0
<i>Federal CERCLIS list</i>								
FEDERAL FACILITY	0.500		0	0	0	NR	NR	0
SEMS	0.500		0	0	3	NR	NR	3
<i>Federal CERCLIS NFRAP site list</i>								
SEMS-ARCHIVE	0.500		0	0	1	NR	NR	1
<i>Federal RCRA CORRACTS facilities list</i>								
CORRACTS	1.000		0	0	1	1	NR	2
<i>Federal RCRA non-CORRACTS TSD facilities list</i>								
RCRA-TSDF	0.500		0	0	0	NR	NR	0
<i>Federal RCRA generators list</i>								
RCRA-LQG	0.250		0	0	NR	NR	NR	0
RCRA-SQG	0.250		0	0	NR	NR	NR	0
RCRA-VSQG	0.250		1	0	NR	NR	NR	1
<i>Federal institutional controls / engineering controls registries</i>								
LUCIS	0.500		0	0	0	NR	NR	0
US ENG CONTROLS	0.500		0	0	0	NR	NR	0
US INST CONTROLS	0.500		0	0	0	NR	NR	0
<i>Federal ERNS list</i>								
ERNS	0.001		0	NR	NR	NR	NR	0
<i>State- and tribal - equivalent NPL</i>								
WA HSL	1.000		1	5	10	22	NR	38
<i>State- and tribal - equivalent CERCLIS</i>								
WA CSCSL	1.000	1	5	7	19	56	NR	88
<i>State and tribal landfill and/or solid waste disposal site lists</i>								
WA SWF/LF	0.500		1	0	3	NR	NR	4
<i>State and tribal leaking storage tank lists</i>								
WA LUST	0.500		3	3	13	NR	NR	19

MAP FINDINGS SUMMARY

Database	Search Distance (Miles)	Target Property	< 1/8	1/8 - 1/4	1/4 - 1/2	1/2 - 1	> 1	Total Plotted
INDIAN LUST	0.500		0	0	0	NR	NR	0
State and tribal registered storage tank lists								
FEMA UST	0.250		0	0	NR	NR	NR	0
WA UST	0.250		4	7	NR	NR	NR	11
WA AST	0.250		0	0	NR	NR	NR	0
INDIAN UST	0.250		0	0	NR	NR	NR	0
State and tribal institutional control / engineering control registries								
WA INST CONTROL	0.500		1	0	6	NR	NR	7
State and tribal voluntary cleanup sites								
WA VCP	0.500	1	3	2	13	NR	NR	19
WA ICR	0.500		1	1	9	NR	NR	11
INDIAN VCP	0.500		0	0	0	NR	NR	0
WA PTAP	0.500		0	0	1	NR	NR	1
State and tribal Brownfields sites								
WA BROWNFIELDS	0.500		0	0	2	NR	NR	2
ADDITIONAL ENVIRONMENTAL RECORDS								
Local Brownfield lists								
US BROWNFIELDS	0.500		0	0	1	NR	NR	1
Local Lists of Landfill / Solid Waste Disposal Sites								
WA SWRCY	0.500		0	0	2	NR	NR	2
WA SWTIRE	0.500		0	0	0	NR	NR	0
INDIAN ODI	0.500		0	0	0	NR	NR	0
ODI	0.500		0	0	0	NR	NR	0
DEBRIS REGION 9	0.500		0	0	0	NR	NR	0
IHS OPEN DUMPS	0.500		0	0	0	NR	NR	0
Local Lists of Hazardous waste / Contaminated Sites								
US HIST CDL	0.001		0	NR	NR	NR	NR	0
WA ALLSITES	0.500	1	19	33	90	NR	NR	143
WA CDL	0.001		0	NR	NR	NR	NR	0
WA HIST CDL	0.001		0	NR	NR	NR	NR	0
WA CSCSL NFA	0.500		4	3	12	NR	NR	19
US CDL	0.001		0	NR	NR	NR	NR	0
WA AQUEOUS FOAM	0.500		0	0	0	NR	NR	0
WA PFAS	0.500		0	0	0	NR	NR	0
Local Land Records								
LIENS 2	0.001		0	NR	NR	NR	NR	0
Records of Emergency Release Reports								
HMIRS	0.001		0	NR	NR	NR	NR	0

MAP FINDINGS SUMMARY

Database	Search Distance (Miles)	Target Property	< 1/8	1/8 - 1/4	1/4 - 1/2	1/2 - 1	> 1	Total Plotted
WA SPILLS	0.001		0	NR	NR	NR	NR	0
WA SPILLS 90	0.001		0	NR	NR	NR	NR	0
Other Ascertainable Records								
RCRA NonGen / NLR	0.250		5	9	NR	NR	NR	14
FUDS	1.000		0	0	0	0	NR	0
DOD	1.000		0	0	0	0	NR	0
SCRD DRYCLEANERS	0.500		0	0	0	NR	NR	0
US FIN ASSUR	0.001		0	NR	NR	NR	NR	0
EPA WATCH LIST	0.001		0	NR	NR	NR	NR	0
2020 COR ACTION	0.250		0	0	NR	NR	NR	0
TSCA	0.001		0	NR	NR	NR	NR	0
TRIS	0.001		0	NR	NR	NR	NR	0
SSTS	0.001		0	NR	NR	NR	NR	0
ROD	1.000		0	0	0	0	NR	0
RMP	0.001		0	NR	NR	NR	NR	0
RAATS	0.001		0	NR	NR	NR	NR	0
PRP	0.001		0	NR	NR	NR	NR	0
PADS	0.001		0	NR	NR	NR	NR	0
ICIS	0.001		0	NR	NR	NR	NR	0
FTTS	0.001		0	NR	NR	NR	NR	0
MLTS	0.001		0	NR	NR	NR	NR	0
COAL ASH DOE	0.001		0	NR	NR	NR	NR	0
COAL ASH EPA	0.500		0	0	0	NR	NR	0
PCB TRANSFORMER	0.001		0	NR	NR	NR	NR	0
RADINFO	0.001		0	NR	NR	NR	NR	0
HIST FTTS	0.001		0	NR	NR	NR	NR	0
DOT OPS	0.001		0	NR	NR	NR	NR	0
CONSENT	1.000		0	0	0	1	NR	1
INDIAN RESERV	1.000		0	0	1	0	NR	1
FUSRAP	1.000		0	0	0	0	NR	0
UMTRA	0.500		0	0	0	NR	NR	0
LEAD SMELTERS	0.001		0	NR	NR	NR	NR	0
US AIRS	0.001		0	NR	NR	NR	NR	0
US MINES	0.250		0	0	NR	NR	NR	0
ABANDONED MINES	0.250		0	0	NR	NR	NR	0
FINDS	0.001		1	NR	NR	NR	NR	1
UXO	1.000		0	0	0	0	NR	0
DOCKET HWC	0.001		0	NR	NR	NR	NR	0
ECHO	0.001		0	NR	NR	NR	NR	0
FUELS PROGRAM	0.250		0	0	NR	NR	NR	0
WA AIRS	0.001		0	NR	NR	NR	NR	0
WA ASBESTOS	0.001		0	NR	NR	NR	NR	0
WA COAL ASH	0.500		0	0	0	NR	NR	0
WA DRYCLEANERS	0.250		0	0	NR	NR	NR	0
WA Financial Assurance	0.001		0	NR	NR	NR	NR	0
CA HAZNET	TP		NR	NR	NR	NR	NR	0
WA Inactive Drycleaners	0.250		0	0	NR	NR	NR	0
WA MANIFEST	0.250		3	1	NR	NR	NR	4
WA NPDES	0.001		0	NR	NR	NR	NR	0
WA UIC	0.001		0	NR	NR	NR	NR	0

MAP FINDINGS SUMMARY

Database	Search Distance (Miles)	Target Property	< 1/8	1/8 - 1/4	1/4 - 1/2	1/2 - 1	> 1	Total Plotted
MINES MRDS	0.001		0	NR	NR	NR	NR	0
<u>EDR HIGH RISK HISTORICAL RECORDS</u>								
<i>EDR Exclusive Records</i>								
EDR MGP	1.000		0	0	2	0	NR	2
EDR Hist Auto	0.125		4	NR	NR	NR	NR	4
EDR Hist Cleaner	0.125		0	NR	NR	NR	NR	0
<u>EDR RECOVERED GOVERNMENT ARCHIVES</u>								
<i>Exclusive Recovered Govt. Archives</i>								
WA RGA HWS	0.001		0	NR	NR	NR	NR	0
WA RGA LF	0.001		0	NR	NR	NR	NR	0
WA RGA LUST	0.001		0	NR	NR	NR	NR	0
- Totals --		3	56	71	189	80	0	399

NOTES:

TP = Target Property

NR = Not Requested at this Search Distance

Sites may be listed in more than one database

Map ID
Direction
Distance
Elevation

MAP FINDINGS

Site

Database(s)

EDR ID Number
EPA ID Number

A1 **FORMER TEXACO SERVICE STATION**
Target **704 PUYALLUP AVE**
Property **TACOMA, WA 98421**

WA CSCSL **S121442544**
WA ALLSITES **N/A**

Site 1 of 7 in cluster A

Actual:
22 ft.

CSCSL:

Name: FORMER TEXACO SERVICE STATION
Address: 704 PUYALLUP AVE
City,State,Zip: TACOMA, WA 98421
Facility ID: 78349
Region: Southwest
Lat/Long: 47.24085 / -122.42452
Clean Up Siteid: 14432
Site Status: Cleanup Started
Contaminant Name: Arsenic
Alternate Site Names: Not reported
Site Rank: Not reported
Has Institutional Control: Not reported
Past VCP: True
Current VCP: True
Ground Water: Not reported
Surface Water: Not reported
Soil: Below Cleanup Levels
Sediment: Not reported
Air: Not reported
Bedrock: Not reported
Responsible Unit: Headquarters

Name: FORMER TEXACO SERVICE STATION
Address: 704 PUYALLUP AVE
City,State,Zip: TACOMA, WA 98421
Facility ID: 78349
Region: Southwest
Lat/Long: 47.24085 / -122.42452
Clean Up Siteid: 14432
Site Status: Cleanup Started
Contaminant Name: Lead
Alternate Site Names: Not reported
Site Rank: Not reported
Has Institutional Control: Not reported
Past VCP: True
Current VCP: True
Ground Water: Confirmed Above Cleanup Levels
Surface Water: Not reported
Soil: Below Cleanup Levels
Sediment: Not reported
Air: Not reported
Bedrock: Not reported
Responsible Unit: Headquarters

Name: FORMER TEXACO SERVICE STATION
Address: 704 PUYALLUP AVE
City,State,Zip: TACOMA, WA 98421
Facility ID: 78349
Region: Southwest
Lat/Long: 47.24085 / -122.42452
Clean Up Siteid: 14432
Site Status: Cleanup Started

Map ID
Direction
Distance
Elevation

MAP FINDINGS

Site

Database(s)

EDR ID Number
EPA ID Number

FORMER TEXACO SERVICE STATION (Continued)

S121442544

Contaminant Name: Metals - Other
Alternate Site Names: Not reported
Site Rank: Not reported
Has Institutional Control: Not reported
Past VCP: True
Current VCP: True
Ground Water: Confirmed Above Cleanup Levels
Surface Water: Not reported
Soil: Below Cleanup Levels
Sediment: Not reported
Air: Not reported
Bedrock: Not reported
Responsible Unit: Headquarters

Name: FORMER TEXACO SERVICE STATION
Address: 704 PUYALLUP AVE
City,State,Zip: TACOMA, WA 98421
Facility ID: 78349
Region: Southwest
Lat/Long: 47.24085 / -122.42452
Clean Up Siteid: 14432
Site Status: Cleanup Started
Contaminant Name: Petroleum-Gasoline
Alternate Site Names: Not reported
Site Rank: Not reported
Has Institutional Control: Not reported
Past VCP: True
Current VCP: True
Ground Water: Confirmed Above Cleanup Levels
Surface Water: Not reported
Soil: Confirmed Above Cleanup Levels
Sediment: Not reported
Air: Not reported
Bedrock: Not reported
Responsible Unit: Headquarters

ALLSITES:

Name: FORMER TEXACO SERVICE STATION
Facility Id: 78349

**A2
Target
Property**

**FORMER TEXACO SERVICE STATION
704 PUYALLUP AVE
TACOMA, WA 98421**

**WA VCP S124435975
N/A**

Site 2 of 7 in cluster A

**Actual:
22 ft.**

VCP:
Name: FORMER TEXACO SERVICE STATION
Address: 704 PUYALLUP AVE
City,State,Zip: TACOMA, WA 98421
edr_fstat: WA
edr_fzip: 98421
edr_fcnty: PIERCE
edr_zip: Not reported
Facility ID: 78349
VCP Status: Not reported
VCP: TRUE

Map ID
Direction
Distance
Elevation

MAP FINDINGS

Site

Database(s)

EDR ID Number
EPA ID Number

FORMER TEXACO SERVICE STATION (Continued)

S124435975

Ecology Status: Not reported
NFA Type: Not reported
Date NFA: Not reported
Rank: Not reported
Cleanup Siteid: 14432
Contaminant Name: Arsenic
Soil: Below Cleanup Levels

Name: FORMER TEXACO SERVICE STATION
Address: 704 PUYALLUP AVE
City,State,Zip: TACOMA, WA 98421
edr_fstat: WA
edr_fzip: 98421
edr_fcnty: PIERCE
edr_zip: Not reported
Facility ID: 78349
VCP Status: Not reported
VCP: TRUE
Ecology Status: Not reported
NFA Type: Not reported
Date NFA: Not reported
Rank: Not reported
Cleanup Siteid: 14432
Contaminant Name: Lead
Soil: Below Cleanup Levels

Name: FORMER TEXACO SERVICE STATION
Address: 704 PUYALLUP AVE
City,State,Zip: TACOMA, WA 98421
edr_fstat: WA
edr_fzip: 98421
edr_fcnty: PIERCE
edr_zip: Not reported
Facility ID: 78349
VCP Status: Not reported
VCP: TRUE
Ecology Status: Not reported
NFA Type: Not reported
Date NFA: Not reported
Rank: Not reported
Cleanup Siteid: 14432
Contaminant Name: Metals - Other
Soil: Below Cleanup Levels

Name: FORMER TEXACO SERVICE STATION
Address: 704 PUYALLUP AVE
City,State,Zip: TACOMA, WA 98421
edr_fstat: WA
edr_fzip: 98421
edr_fcnty: PIERCE
edr_zip: Not reported
Facility ID: 78349
VCP Status: Not reported
VCP: TRUE
Ecology Status: Not reported
NFA Type: Not reported
Date NFA: Not reported

Map ID
Direction
Distance
Elevation

MAP FINDINGS

Site

Database(s)

EDR ID Number
EPA ID Number

FORMER TEXACO SERVICE STATION (Continued)

S124435975

Rank: Not reported
Cleanup Siteid: 14432
Contaminant Name: Petroleum-Gasoline
Soil: Confirmed Above Cleanup Levels

IND RES
Region
East
1/4-1/2
1372 ft.

PUYALLUP RESERVATION
, WA

INDIAN RESERV

CIND200146
N/A

INDIAN RESERV:

Feature: Indian Reservation
Name: Puyallup Reservation
Agency: BIA

A3

< 1/8
1 ft.

LYLE/950 PORTLAND AVE
TACOMA, WA 98402

Site 3 of 7 in cluster A

FINDS **1008209977**
N/A

Relative:
Higher

FINDS:
Registry ID: 110020858972

Actual:
22 ft.

Click Here:

Environmental Interest/Information System:

US EPA Air Quality System (AQS) contains ambient air pollution data collected by EPA, State, Local, and Tribal air pollution control agencies from thousands of monitoring stations.

[Click this hyperlink](#) while viewing on your computer to access additional FINDS: detail in the EDR Site Report.

A4

< 1/8
1 ft.

BILLS MOBILE SERV GAS STA
702 PUYALLUP AVE
TACOMA, WA

Site 4 of 7 in cluster A

EDR Hist Auto **1014533647**
N/A

Relative:
Higher

EDR Hist Auto

Actual:
22 ft.

Year: Name:
1942 AABERGS SERVICE
1947 FISHERS MOBILE STA
1953 BILLS MOBILE SERV GAS STA

Type:
GASOLINE AND OIL SERVICE STATIONS
GASOLINE AND OIL SERVICE STATIONS
GASOLINE STATIONS

Map ID
Direction
Distance
Elevation

MAP FINDINGS

EDR ID Number
EPA ID Number

	Site	Database(s)	
A5 SE < 1/8 0.013 mi. 71 ft.	SPRING AIR NORTHWEST 725 E 25TH ST TACOMA, WA 98420 Site 5 of 7 in cluster A	RCRA NonGen / NLR	1000295573 WAD009258187
Relative: Lower	RCRA Listings:		
Actual: 21 ft.	Date Form Received by Agency:	1985-03-15 00:00:00.0	
	Handler Name:	SPRING AIR NORTHWEST	
	Handler Address:	725 E 25TH ST	
	Handler City,State,Zip:	TACOMA, WA 98420	
	EPA ID:	WAD009258187	
	Contact Name:	Not reported	
	Contact Address:	Not reported	
	Contact City,State,Zip:	Not reported	
	Contact Telephone:	Not reported	
	Contact Fax:	Not reported	
	Contact Email:	Not reported	
	Contact Title:	Not reported	
	EPA Region:	10	
	Land Type:	Other	
	Federal Waste Generator Description:	Not a generator, verified	
	Non-Notifier:	Not reported	
	Biennial Report Cycle:	Not reported	
	Accessibility:	Not reported	
	Active Site Indicator:	Not reported	
	State District Owner:	WA	
	State District:	SWRO	
	Mailing Address:	725 E 25TH ST	
	Mailing City,State,Zip:	TACOMA, WA 98421	
	Owner Name:	CARMAN MANUFACTURING CO	
	Owner Type:	Private	
	Operator Name:	CARMAN MANUFACTURING CO	
	Operator Type:	Private	
	Short-Term Generator Activity:	No	
	Importer Activity:	No	
	Mixed Waste Generator:	No	
	Transporter Activity:	No	
	Transfer Facility Activity:	No	
	Recycler Activity with Storage:	No	
	Small Quantity On-Site Burner Exemption:	No	
	Smelting Melting and Refining Furnace Exemption:	No	
	Underground Injection Control:	No	
	Off-Site Waste Receipt:	No	
	Universal Waste Indicator:	No	
	Universal Waste Destination Facility:	No	
	Federal Universal Waste:	No	
	Active Site Fed-Reg Treatment Storage and Disposal Facility:	Not reported	
	Active Site Converter Treatment storage and Disposal Facility:	Not reported	
	Active Site State-Reg Treatment Storage and Disposal Facility:	Not reported	
	Active Site State-Reg Handler:	---	
	Federal Facility Indicator:	Not reported	
	Hazardous Secondary Material Indicator:	NN	
	Sub-Part K Indicator:	Not reported	
	Commercial TSD Indicator:	No	
	Treatment Storage and Disposal Type:	Not reported	
	2018 GPRA Permit Baseline:	Not on the Baseline	
	2018 GPRA Renewals Baseline:	Not on the Baseline	
	Permit Renewals Workload Universe:	Not reported	

Map ID
Direction
Distance
Elevation

MAP FINDINGS

Site

Database(s)

EDR ID Number
EPA ID Number

SPRING AIR NORTHWEST (Continued)

1000295573

Permit Workload Universe:	Not reported
Permit Progress Universe:	Not reported
Post-Closure Workload Universe:	Not reported
Closure Workload Universe:	Not reported
202 GPRA Corrective Action Baseline:	No
Corrective Action Workload Universe:	No
Subject to Corrective Action Universe:	No
Non-TSDFs Where RCRA CA has Been Imposed Universe:	No
TSDFs Potentially Subject to CA Under 3004 (u)/(v) Universe:	No
TSDFs Only Subject to CA under Discretionary Auth Universe:	No
Corrective Action Priority Ranking:	No NCAPS ranking
Environmental Control Indicator:	No
Institutional Control Indicator:	No
Human Exposure Controls Indicator:	N/A
Groundwater Controls Indicator:	N/A
Operating TSDF Universe:	Not reported
Full Enforcement Universe:	Not reported
Significant Non-Complier Universe:	No
Unaddressed Significant Non-Complier Universe:	No
Addressed Significant Non-Complier Universe:	No
Significant Non-Complier With a Compliance Schedule Universe:	No
Financial Assurance Required:	Not reported
Handler Date of Last Change:	2018-05-09 12:03:17.0
Recognized Trader-Importer:	No
Recognized Trader-Exporter:	No
Importer of Spent Lead Acid Batteries:	No
Exporter of Spent Lead Acid Batteries:	No
Recycler Activity Without Storage:	No
Manifest Broker:	No
Sub-Part P Indicator:	Not reported

Handler - Owner Operator:

Owner/Operator Indicator:	Owner
Owner/Operator Name:	SEE PAPER COPY
Legal Status:	Private
Date Became Current:	Not reported
Date Ended Current:	Not reported
Owner/Operator Address:	725 E 25TH ST
Owner/Operator City,State,Zip:	TACOMA, WA 98420
Owner/Operator Telephone:	000-000-0000
Owner/Operator Telephone Ext:	Not reported
Owner/Operator Fax:	Not reported
Owner/Operator Email:	Not reported

Owner/Operator Indicator:	Operator
Owner/Operator Name:	CARMAN MANUFACTURING CO
Legal Status:	Private
Date Became Current:	Not reported
Date Ended Current:	Not reported
Owner/Operator Address:	725 E 25TH ST
Owner/Operator City,State,Zip:	TACOMA, WA 98421
Owner/Operator Telephone:	000-000-0000
Owner/Operator Telephone Ext:	Not reported
Owner/Operator Fax:	Not reported
Owner/Operator Email:	Not reported

Map ID
Direction
Distance
Elevation

MAP FINDINGS

Site

Database(s)

EDR ID Number
EPA ID Number

SPRING AIR NORTHWEST (Continued)

1000295573

Owner/Operator Indicator: Operator
Owner/Operator Name: CARMAN MANUFACTURING CO
Legal Status: Private
Date Became Current: Not reported
Date Ended Current: Not reported
Owner/Operator Address: 725 E 25TH ST
Owner/Operator City,State,Zip: TACOMA, WA 98421-2005
Owner/Operator Telephone: 000-000-0000
Owner/Operator Telephone Ext: Not reported
Owner/Operator Fax: Not reported
Owner/Operator Email: Not reported

Owner/Operator Indicator: Owner
Owner/Operator Name: CARMAN MANUFACTURING CO
Legal Status: Private
Date Became Current: 1996-05-02 00:00:00.
Date Ended Current: Not reported
Owner/Operator Address: 725 E 25TH ST
Owner/Operator City,State,Zip: TACOMA, WA 98421
Owner/Operator Telephone: 000-000-0000
Owner/Operator Telephone Ext: Not reported
Owner/Operator Fax: Not reported
Owner/Operator Email: Not reported

Owner/Operator Indicator: Owner
Owner/Operator Name: CARMAN MANUFACTURING CO
Legal Status: Private
Date Became Current: 1996-05-02 00:00:00.
Date Ended Current: Not reported
Owner/Operator Address: 725 E 25TH ST
Owner/Operator City,State,Zip: TACOMA, WA 98421
Owner/Operator Telephone: 000-000-0000
Owner/Operator Telephone Ext: Not reported
Owner/Operator Fax: Not reported
Owner/Operator Email: Not reported

Owner/Operator Indicator: Owner
Owner/Operator Name: SPRING AIR NORTHWEST
Legal Status: Private
Date Became Current: Not reported
Date Ended Current: Not reported
Owner/Operator Address: 725 E 25TH ST
Owner/Operator City,State,Zip: TACOMA, WA 98420
Owner/Operator Telephone: 000-000-0000
Owner/Operator Telephone Ext: Not reported
Owner/Operator Fax: Not reported
Owner/Operator Email: Not reported

Owner/Operator Indicator: Operator
Owner/Operator Name: CARMAN MANUFACTURING CO
Legal Status: Private
Date Became Current: Not reported
Date Ended Current: Not reported
Owner/Operator Address: 725 E 25TH ST
Owner/Operator City,State,Zip: TACOMA, WA 98421
Owner/Operator Telephone: 000-000-0000
Owner/Operator Telephone Ext: Not reported

Map ID
Direction
Distance
Elevation

MAP FINDINGS

Site

Database(s)

EDR ID Number
EPA ID Number

SPRING AIR NORTHWEST (Continued)

1000295573

Owner/Operator Fax:	Not reported
Owner/Operator Email:	Not reported
Owner/Operator Indicator:	Owner
Owner/Operator Name:	SPRING AIR NORTHWEST
Legal Status:	Private
Date Became Current:	Not reported
Date Ended Current:	Not reported
Owner/Operator Address:	725 E 25TH ST
Owner/Operator City,State,Zip:	TACOMA, WA 98420
Owner/Operator Telephone:	000-000-0000
Owner/Operator Telephone Ext:	Not reported
Owner/Operator Fax:	Not reported
Owner/Operator Email:	Not reported

Historic Generators:

Receive Date:	1985-03-14 00:00:00.0
Handler Name:	SPRING AIR NORTHWEST
Federal Waste Generator Description:	Not a generator, verified
State District Owner:	WA
Large Quantity Handler of Universal Waste:	No
Recognized Trader Importer:	No
Recognized Trader Exporter:	No
Spent Lead Acid Battery Importer:	No
Spent Lead Acid Battery Exporter:	No
Current Record:	No
Non Storage Recycler Activity:	Not reported
Electronic Manifest Broker:	Not reported

Receive Date:	1985-03-15 00:00:00.0
Handler Name:	SPRING AIR NORTHWEST
Federal Waste Generator Description:	Not a generator, verified
State District Owner:	WA
Large Quantity Handler of Universal Waste:	No
Recognized Trader Importer:	No
Recognized Trader Exporter:	No
Spent Lead Acid Battery Importer:	No
Spent Lead Acid Battery Exporter:	No
Current Record:	Yes
Non Storage Recycler Activity:	Not reported
Electronic Manifest Broker:	Not reported

Receive Date:	1985-03-14 00:00:00.0
Handler Name:	SPRING AIR NORTHWEST
Federal Waste Generator Description:	Not a generator, verified
State District Owner:	WA
Large Quantity Handler of Universal Waste:	No
Recognized Trader Importer:	No
Recognized Trader Exporter:	No
Spent Lead Acid Battery Importer:	No
Spent Lead Acid Battery Exporter:	No
Current Record:	No
Non Storage Recycler Activity:	Not reported
Electronic Manifest Broker:	Not reported

List of NAICS Codes and Descriptions:

Map ID
Direction
Distance
Elevation

MAP FINDINGS

Site

Database(s)

EDR ID Number
EPA ID Number

SPRING AIR NORTHWEST (Continued)

1000295573

NAICS Code: 33791
NAICS Description: MATTRESS MANUFACTURING

Facility Has Received Notices of Violation:

Found Violation:	No
Agency Which Determined Violation:	Not reported
Violation Short Description:	Not reported
Date Violation was Determined:	Not reported
Actual Return to Compliance Date:	Not reported
Return to Compliance Qualifier:	Not reported
Violation Responsible Agency:	Not reported
Scheduled Compliance Date:	Not reported
Enforcement Identifier:	Not reported
Date of Enforcement Action:	Not reported
Enforcement Responsible Agency:	Not reported
Enforcement Docket Number:	Not reported
Enforcement Attorney:	Not reported
Corrective Action Component:	Not reported
Appeal Initiated Date:	Not reported
Appeal Resolution Date:	Not reported
Disposition Status Date:	Not reported
Disposition Status:	Not reported
Disposition Status Description:	Not reported
Consent/Final Order Sequence Number:	Not reported
Consent/Final Order Respondent Name:	Not reported
Consent/Final Order Lead Agency:	Not reported
Enforcement Type:	Not reported
Enforcement Responsible Person:	Not reported
Enforcement Responsible Sub-Organization:	Not reported
SEP Sequence Number:	Not reported
SEP Expenditure Amount:	Not reported
SEP Scheduled Completion Date:	Not reported
SEP Actual Date:	Not reported
SEP Defaulted Date:	Not reported
SEP Type:	Not reported
SEP Type Description:	Not reported
Proposed Amount:	Not reported
Final Monetary Amount:	Not reported
Paid Amount:	Not reported
Final Count:	Not reported
Final Amount:	Not reported

Found Violation:	No
Agency Which Determined Violation:	Not reported
Violation Short Description:	Not reported
Date Violation was Determined:	Not reported
Actual Return to Compliance Date:	Not reported
Return to Compliance Qualifier:	Not reported
Violation Responsible Agency:	Not reported
Scheduled Compliance Date:	Not reported
Enforcement Identifier:	Not reported
Date of Enforcement Action:	Not reported
Enforcement Responsible Agency:	Not reported
Enforcement Docket Number:	Not reported
Enforcement Attorney:	Not reported
Corrective Action Component:	Not reported
Appeal Initiated Date:	Not reported

Map ID
Direction
Distance
Elevation

MAP FINDINGS

Site

Database(s)

EDR ID Number
EPA ID Number

SPRING AIR NORTHWEST (Continued)

1000295573

Appeal Resolution Date:	Not reported
Disposition Status Date:	Not reported
Disposition Status:	Not reported
Disposition Status Description:	Not reported
Consent/Final Order Sequence Number:	Not reported
Consent/Final Order Respondent Name:	Not reported
Consent/Final Order Lead Agency:	Not reported
Enforcement Type:	Not reported
Enforcement Responsible Person:	Not reported
Enforcement Responsible Sub-Organization:	Not reported
SEP Sequence Number:	Not reported
SEP Expenditure Amount:	Not reported
SEP Scheduled Completion Date:	Not reported
SEP Actual Date:	Not reported
SEP Defaulted Date:	Not reported
SEP Type:	Not reported
SEP Type Description:	Not reported
Proposed Amount:	Not reported
Final Monetary Amount:	Not reported
Paid Amount:	Not reported
Final Count:	Not reported
Final Amount:	Not reported

Evaluation Action Summary:

Evaluation Date:	1998-05-13 00:00:00.0
Evaluation Responsible Agency:	State
Found Violation:	No
Evaluation Type Description:	COMPLIANCE ASSISTANCE VISIT
Evaluation Responsible Person Identifier:	WAHEP
Evaluation Responsible Sub-Organization:	SW
Actual Return to Compliance Date:	Not reported
Scheduled Compliance Date:	Not reported
Date of Request:	Not reported
Date Response Received:	Not reported
Request Agency:	Not reported
Former Citation:	Not reported

Evaluation Date:	2000-12-27 00:00:00.0
Evaluation Responsible Agency:	State
Found Violation:	No
Evaluation Type Description:	COMPLIANCE EVALUATION INSPECTION ON-SITE
Evaluation Responsible Person Identifier:	WAJMC
Evaluation Responsible Sub-Organization:	SW
Actual Return to Compliance Date:	Not reported
Scheduled Compliance Date:	Not reported
Date of Request:	Not reported
Date Response Received:	Not reported
Request Agency:	Not reported
Former Citation:	Not reported

Map ID
Direction
Distance
Elevation

MAP FINDINGS

EDR ID Number
EPA ID Number

A6
SE
< 1/8
0.013 mi.
71 ft.

SPRING AIR NW DIV CARMAN MFG CO
725 E 25TH ST
TACOMA, WA 98421
Site 6 of 7 in cluster A

WA CSCSL
WA LUST
WA UST
WA ALLSITES

U003355192
N/A

Relative:
Lower

Actual:
21 ft.

CSCSL:

Name: SPRING AIR NORTHWEST
Address: 725 E 25TH ST
City,State,Zip: TACOMA, WA 98421
Facility ID: 9111625
Region: Southwest
Lat/Long: 47.24085 / -122.42451
Clean Up Siteid: 5476
Site Status: Cleanup Started
Contaminant Name: Petroleum Products-Unspecified
Alternate Site Names: CARMAN MFG CO,SPRING AIR NW CARMAN MFG CO,SPRING AIR NW DIV CARMAN MFG CO
Site Rank: Not reported
Has Institutional Control:Not reported
Past VCP: True
Current VCP: True
Ground Water: Confirmed Above Cleanup Levels
Surface Water: Not reported
Soil: Not reported
Sediment: Not reported
Air: Not reported
Bedrock: Not reported
Responsible Unit: Headquarters

Name: SPRING AIR NORTHWEST
Address: 725 E 25TH ST
City,State,Zip: TACOMA, WA 98421
Facility ID: 9111625
Region: Southwest
Lat/Long: 47.24085 / -122.42451
Clean Up Siteid: 5476
Site Status: Cleanup Started
Contaminant Name: Petroleum-Other
Alternate Site Names: CARMAN MFG CO,SPRING AIR NW CARMAN MFG CO,SPRING AIR NW DIV CARMAN MFG CO
Site Rank: Not reported
Has Institutional Control:Not reported
Past VCP: True
Current VCP: True
Ground Water: Not reported
Surface Water: Not reported
Soil: Confirmed Above Cleanup Levels
Sediment: Not reported
Air: Not reported
Bedrock: Not reported
Responsible Unit: Headquarters

Name: SPRING AIR NORTHWEST
Address: 725 E 25TH ST
City,State,Zip: TACOMA, WA 98421
Facility ID: 9111625
Region: Southwest
Lat/Long: 47.24085 / -122.42451

Map ID
Direction
Distance
Elevation

MAP FINDINGS

Site

Database(s)

EDR ID Number
EPA ID Number

SPRING AIR NW DIV CARMAN MFG CO (Continued)

U003355192

Clean Up Siteid: 5476
Site Status: Cleanup Started
Contaminant Name: Polychlorinated biPhenyls (PCB)
Alternate Site Names: CARMAN MFG CO,SPRING AIR NW CARMAN MFG CO,SPRING AIR NW DIV CARMAN MFG CO
Site Rank: Not reported
Has Institutional Control:Not reported
Past VCP: True
Current VCP: True
Ground Water: Not reported
Surface Water: Not reported
Soil: Below Cleanup Levels
Sediment: Not reported
Air: Not reported
Bedrock: Not reported
Responsible Unit: Headquarters

LUST:

Name: SPRING AIR NORTHWEST
Address: 725 E 25TH ST
City,State,Zip: TACOMA, WA 98421
Facility ID: 9111625
Lust Status Type: LUST - Cleanup Started
Cleanup Site ID: 5476
Cleanup Unit Type: Upland
Process Type: Voluntary Cleanup Program
Cleanup Unit Name: CARMAN MFG CO,SPRING AIR NW CARMAN MFG CO,SPRING AIR NW DIV CARMAN MFG CO

Response Section: Headquarters
Release Date: 09/08/1998
Lust Date: 09/09/1998
Region: Southwest
Lust ID: 4998
UST ID: 6904
Contaminant Name: Polychlorinated biPhenyls (PCB)
Ground Water: Not reported
Surface Water: Not reported
Soil: Below Cleanup Levels
Sediment: Not reported
Air: Not reported
Bedrock: Not reported
Lat/Long: 47.24085 / -122.42451

Name: SPRING AIR NORTHWEST
Address: 725 E 25TH ST
City,State,Zip: TACOMA, WA 98421
Facility ID: 9111625
Lust Status Type: LUST - Cleanup Started
Cleanup Site ID: 5476
Cleanup Unit Type: Upland
Process Type: Voluntary Cleanup Program
Cleanup Unit Name: CARMAN MFG CO,SPRING AIR NW CARMAN MFG CO,SPRING AIR NW DIV CARMAN MFG CO
Response Section: Headquarters
Release Date: 09/08/1998
Lust Date: 09/09/1998
Region: Southwest

Map ID
Direction
Distance
Elevation

MAP FINDINGS

Site

Database(s)

EDR ID Number
EPA ID Number

SPRING AIR NW DIV CARMAN MFG CO (Continued)

U003355192

Lust ID: 4998
UST ID: 6904
Contaminant Name: Petroleum-Other
Ground Water: Not reported
Surface Water: Not reported
Soil: Confirmed Above Cleanup Levels
Sediment: Not reported
Air: Not reported
Bedrock: Not reported
Lat/Long: 47.24085 / -122.42451

Name: SPRING AIR NORTHWEST
Address: 725 E 25TH ST
City,State,Zip: TACOMA, WA 98421
Facility ID: 9111625
Lust Status Type: LUST - Cleanup Started
Cleanup Site ID: 5476
Cleanup Unit Type: Upland
Process Type: Voluntary Cleanup Program
Cleanup Unit Name: CARMAN MFG CO,SPRING AIR NW CARMAN MFG CO,SPRING AIR NW DIV CARMAN MFG CO

Response Section: Headquarters
Release Date: 09/08/1998
Lust Date: 09/09/1998
Region: Southwest
Lust ID: 4998
UST ID: 6904
Contaminant Name: Petroleum Products-Unspecified
Ground Water: Confirmed Above Cleanup Levels
Surface Water: Not reported
Soil: Not reported
Sediment: Not reported
Air: Not reported
Bedrock: Not reported
Lat/Long: 47.24085 / -122.42451

UST:

Name: SPRING AIR NW DIV CARMAN MFG CO
Address: 725 E 25TH ST
City: TACOMA
Zip: 98421
Facility ID: 9111625
Site Id: 6904
UBI: Not reported
Phone Number: Not reported
Decimal Latitude: 47.24085
Decimal Longitude: -122.42451

Tank Name: 1
Tag Number: Not reported
Tank Status: Removed
Tank Status Date: 08/06/1996
Tank Install Date: 12/31/1964
Tank Closure Date: Not reported
Capacity Range: Not reported
Tank Permit Expiration Date: Not reported
Tank Upgrade Date: Not reported

Map ID
Direction
Distance
Elevation

MAP FINDINGS

Site

Database(s)

EDR ID Number
EPA ID Number

SPRING AIR NW DIV CARMAN MFG CO (Continued)

U003355192

Tank Spill Prevention: Not reported
Tank Overfill Prevention: Not reported
Tank Material: Not reported
Tank Construction: Not reported
Tank Tightness Test: Not reported
Tank Corrosion Protection: Not reported
Tank Manifold: Not reported
Tank Release Detection: Not reported
Tank SFC Type: Not reported
Pipe Material: Not reported
Pipe Construction: Not reported
Pipe Primary Release Detection: Not reported
Pipe Second Release Detection: Not reported
Pipe Corrosion Protection: Not reported
Pipe Pumping System: Not reported
Responsible Unit: Southwest
Dispenser/Pump SFC Type: Not reported

ALLSITES:

Name: SPRING AIR NORTHWEST
Facility Id: 9111625

Name: FOR KIDS ONLY
Facility Id: 18665

**A7
SE
< 1/8
0.013 mi.
71 ft.**

**SPRING AIR NORTHWEST
725 E 25TH ST
TACOMA, WA 98421
Site 7 of 7 in cluster A**

**WA VCP S124436493
N/A**

**Relative:
Lower**

VCP:

**Actual:
21 ft.**

Name: SPRING AIR NORTHWEST
Address: 725 E 25TH ST
City,State,Zip: TACOMA, WA 98421
edr_fstat: WA
edr_fzip: 98421
edr_fcnty: PIERCE
edr_zip: Not reported
Facility ID: 9111625
VCP Status: Not reported
VCP: TRUE
Ecology Status: Not reported
NFA Type: Not reported
Date NFA: Not reported
Rank: Not reported
Cleanup Siteid: 5476
Contaminant Name: Petroleum Products-Unspecified
Soil: Not reported

Name: SPRING AIR NORTHWEST
Address: 725 E 25TH ST
City,State,Zip: TACOMA, WA 98421
edr_fstat: WA
edr_fzip: 98421
edr_fcnty: PIERCE
edr_zip: Not reported

Map ID
Direction
Distance
Elevation

MAP FINDINGS

Site

Database(s)

EDR ID Number
EPA ID Number

SPRING AIR NORTHWEST (Continued)

S124436493

Facility ID: 9111625
VCP Status: Not reported
VCP: TRUE
Ecology Status: Not reported
NFA Type: Not reported
Date NFA: Not reported
Rank: Not reported
Cleanup Siteid: 5476
Contaminant Name: Petroleum-Other
Soil: Confirmed Above Cleanup Levels

Name: SPRING AIR NORTHWEST
Address: 725 E 25TH ST
City,State,Zip: TACOMA, WA 98421
edr_fstat: WA
edr_fzip: 98421
edr_fcnty: PIERCE
edr_zip: Not reported
Facility ID: 9111625
VCP Status: Not reported
VCP: TRUE
Ecology Status: Not reported
NFA Type: Not reported
Date NFA: Not reported
Rank: Not reported
Cleanup Siteid: 5476
Contaminant Name: Polychlorinated biPhenyls (PCB)
Soil: Below Cleanup Levels

B8
ENE
< 1/8
0.042 mi.
224 ft.

SUPERIOR CARTAGE OF WASHINGTON INC
805 PUYALLUP AVE
TACOMA, WA 98421

WA ALLSITES
WA SPILLS

S109010840
N/A

Site 1 of 2 in cluster B

Relative:
Lower
Actual:
19 ft.

ALLSITES:
Name: SUPERIOR CARTAGE OF WASHINGTON INC
Facility Id: 4291751

SPILLS:
Name: NELSON PETROLEUM
Address: 805 PUYALLUP AVE
City,State,Zip: TACOMA, WA
Facility ID: 604065
Medium: Not reported
Material Desc: PETROLEUM - DIESEL FUEL
Material Qty: 20
Material Units: GALLON
Date Received: 02/29/2008
Contact Name: Not reported
Incident Date: Not reported
Incident Category Type: Not reported
Incident Category: Not reported
Latitude: Not reported
Longitude: Not reported
Source Type: Not reported
Source: Not reported

Map ID
Direction
Distance
Elevation

MAP FINDINGS

Site

Database(s)

EDR ID Number
EPA ID Number

SUPERIOR CARTAGE OF WASHINGTON INC (Continued)

S109010840

Vessel Facility Name2: Not reported
Recovered Quantity: Not reported
Resp Party Contact: Not reported
Cause: Not reported
Cause Type: Not reported
Resp Party Name: Not reported

B9
ENE
< 1/8
0.042 mi.
224 ft.

SUPERIOR CARTAGE OF WASHINGTON INC
805 PUYALLUP AVE
TACOMA, WA 98421

WA UST **U003354609**
N/A

Site 2 of 2 in cluster B

Relative:
Lower
Actual:
19 ft.

UST:
Name: SUPERIOR CARTAGE OF WASHINGTON INC
Address: 805 PUYALLUP AVE
City: TACOMA
Zip: 98421
Facility ID: 4291751
Site Id: 4666
UBI: Not reported
Phone Number: Not reported
Decimal Latitude: 47.240871
Decimal Longitude: -122.423934

Tank Name: #1
Tag Number: Not reported
Tank Status: Removed
Tank Status Date: 08/06/1996
Tank Install Date: 12/31/1964
Tank Closure Date: Not reported
Capacity Range: Not reported
Tank Permit Expiration Date: Not reported
Tank Upgrade Date: Not reported
Tank Spill Prevention: Not reported
Tank Overfill Prevention: Not reported
Tank Material: Not reported
Tank Construction: Not reported
Tank Tightness Test: Not reported
Tank Corrosion Protection: Not reported
Tank Manifold: Not reported
Tank Release Detection: Not reported
Tank SFC Type: Not reported
Pipe Material: Not reported
Pipe Construction: Not reported
Pipe Primary Release Detection: Not reported
Pipe Second Release Detection: Not reported
Pipe Corrosion Protection: Not reported
Pipe Pumping System: Not reported
Responsible Unit: Southwest
Dispenser/Pump SFC Type: Not reported

Name: SUPERIOR CARTAGE OF WASHINGTON INC
Address: 805 PUYALLUP AVE
City: TACOMA
Zip: 98421

Tank Name: #2

Map ID
Direction
Distance
Elevation

MAP FINDINGS

Site

Database(s)

EDR ID Number
EPA ID Number

SUPERIOR CARTAGE OF WASHINGTON INC (Continued)

U003354609

Tag Number: Not reported
Tank Status: Removed
Tank Status Date: 08/06/1996
Tank Install Date: 12/31/1964
Tank Closure Date: Not reported
Capacity Range: Not reported
Tank Permit Expiration Date: Not reported
Tank Upgrade Date: Not reported
Tank Spill Prevention: Not reported
Tank Overfill Prevention: Not reported
Tank Material: Not reported
Tank Construction: Not reported
Tank Tightness Test: Not reported
Tank Corrosion Protection: Not reported
Tank Manifold: Not reported
Tank Release Detection: Not reported
Tank SFC Type: Not reported
Pipe Material: Not reported
Pipe Construction: Not reported
Pipe Primary Release Detection: Not reported
Pipe Second Release Detection: Not reported
Pipe Corrosion Protection: Not reported
Pipe Pumping System: Not reported
Responsible Unit: Southwest
Dispenser/Pump SFC Type: Not reported

C10
SSW
< 1/8
0.043 mi.
228 ft.

FREIGHTHOUSE SQUARE
25TH & G ST E
TACOMA, WA 98438

WA INST CONTROL
WA ALLSITES
WA CSCSL NFA

S101189699
N/A

Site 1 of 4 in cluster C

Relative:
Higher
Actual:
23 ft.

INST CONTROL:
Name: FREIGHTHOUSE SQUARE
Address: 25TH & G ST E
City,State,Zip: TACOMA, WA 98438
Facility Site ID: 1351
Latitude: 47.239707115
Longitude: -122.4270201
Instrument Type: Environmental Covenant
NFA Date: 07/11/2003
County Filing # For Individual IC Doc: 2.0030724085e+011
Filing Date Of Individual IC Doc: 07/24/2003
Education Programs: False
Maintenance Requirements: False
Restrictive Signage: False
Soil Restriction: False
Alternate Site Names: Not reported
Surface Water Restriction: False
Site Status: No Further Action
Swimming Restriction: False
Tax Parcel Number: 2075240013, 2075240011, 2075220011, 2075200011, 2075200015
Control Active: True
CS ID: 719
Region: Southwest
Responsible Unit: Southwest
Restrict Shellfish/Finfish Harvesting: False
Prohibit Removal/Alteration of Buildings: False

Map ID
Direction
Distance
Elevation

MAP FINDINGS

Site

Database(s)

EDR ID Number
EPA ID Number

FREIGHTHOUSE SQUARE (Continued)

S101189699

Prohibit New Building Construction: False
Control Stormwater: False
Control Vapor/Gas: False
Restrict Sediment Cap Disturbance: False
Maintain/Protect Monitoring System: False
Other: False
Restrict Land Use: True
Media Restrictions: Groundwater
Restrict All Ground Water Use: True
Prohibit Domestic Ground Water Well Installation: False
Prohibit All Soil Disturbance: False
Access Barrier: False

ALLSITES:

Name: FREIGHTHOUSE SQUARE
Facility Id: 1351

CSCSL NFA:

Name: FREIGHTHOUSE SQUARE
Address: 25TH & G ST E
City,State,Zip: TACOMA, WA 98438
Facility/Site Id: 1351
CS Id: 719
NFA Date: 07/11/2003
Alternate Site Names: Not reported
NFA Reason: NFA-Voluntary Cleanup Program Review
Site Status: NFA
Region: Southwest
Contaminant Name: Metals Priority Pollutants
Ground Water: Confirmed Above Cleanup Levels
Surface Water: Not reported
Soil: Not reported
Sediment: Not reported
Air: Not reported
Bedrock: Not reported
Latitude: 47.239707115
Longitude: -122.4270201

Name: FREIGHTHOUSE SQUARE
Address: 25TH & G ST E
City,State,Zip: TACOMA, WA 98438
Facility/Site Id: 1351
CS Id: 719
NFA Date: 07/11/2003
Alternate Site Names: Not reported
NFA Reason: NFA-Voluntary Cleanup Program Review
Site Status: NFA
Region: Southwest
Contaminant Name: Petroleum Products-Unspecified
Ground Water: Not reported
Surface Water: Not reported
Soil: Remediated
Sediment: Not reported
Air: Not reported
Bedrock: Not reported
Latitude: 47.239707115

Map ID
Direction
Distance
Elevation

MAP FINDINGS

Site

Database(s)

EDR ID Number
EPA ID Number

FREIGHTHOUSE SQUARE (Continued)

S101189699

Longitude: -122.4270201

C11
SSE
< 1/8
0.048 mi.
256 ft.

PUGET SOUND SPECIALTY
706 E 25TH ST
TACOMA, WA 98421
Site 2 of 4 in cluster C

WA ALLSITES S109824410
WA ASBESTOS N/A

Relative:
Lower
Actual:
21 ft.

ALLSITES:
Name: PUGET SOUND SPECIALTY
Facility Id: 23657

ASBESTOS:

Name: Not reported
Address: 706 E. 25TH STREET
City,State,Zip: TACOMA, WA 98421
Facility Type: Bldg & Trestle
Parent ID: 118660
Form ID: 132883###1511Rhine535430
Notice Date: 09/27/2016
Start Date: 07/12/2016
Completion Date: 10/31/2016
Initial: Not reported
Amended: 1
On Hold: 1
Off Hold: Not reported
Emergency: Not reported
Site Hours Start: 7:00am
Site Hours End: 3:30pm
Sunday: Not reported
Monday: 1
Tuesday: 1
Wednesday: 1
Thursday: 1
Friday: 1
Saturday: Not reported
Contractor ID: Not reported
Phone: 253-537-5852
Job Site CAS: David Schultz
Project Form Email: wendyd@rhinedemolition.com
Property Owner Name: Not reported
Property Owner Agent: Corrie Adams
Property Owner Company: Rhine Demolition LLC (ABCN00001511)
Property Owner Address: 401 South Jackson St
Property Owner City: Seattle
Property Owner State: WA
Property Owner Zip4: 98104
Property Owner Phone: 206-903-7414
Job Site Room: Not reported
Facility Age: Not reported
Facility Size: Not reported
Facility Remodel: Not reported
Facility Demo: 1
Facility Repair: Not reported
Facility Maint: Not reported
Removed: 1
Encapsulated: Not reported

Map ID
Direction
Distance
Elevation

MAP FINDINGS

Site

Database(s)

EDR ID Number
EPA ID Number

PUGET SOUND SPECIALTY (Continued)

S109824410

Quantity Sq Ft:	4902
Fireproofing:	Not reported
Popcorn Ceiling:	Not reported
CAB:	Not reported
Sheet Vinyl:	Not reported
Asbestos Paper:	Not reported
Boiler Insulation:	Not reported
Duct Paper:	Not reported
VAT:	1
Roofing:	1
Sq Ft Other:	1
Sq Ft Other Text:	roof seam sealant
Quantity Lin Ft:	207
Mag Pipe Insulation:	Not reported
Air Cell Pipe Insulation:	1
Ducting Insulation:	Not reported
Cement Asbestos Pipe:	Not reported
Mudded Pipe Insulation:	1
Duct Tape:	Not reported
Lin Ft Other1:	1
Lin Ft Other1 Text:	window putty
Lin Ft Other2:	Not reported
Lin Ft Other2 Text:	Not reported
Indoors:	1
Outdoors:	1
Neg Pres Enclosure:	Not reported
Glove Bag:	1
Mini Enclosure:	Not reported
Critical Barriers:	Not reported
Wrap And Cut:	1
Wet Methods:	1
HEPA Vacuum:	1
MANUALMETHODS :	1
Other CM1:	Not reported
Other CM1 Text:	Not reported
Other CM2:	1
Other CM2 Text:	regulated area
Half Mask APR:	1
Full Face APR:	Not reported
PAPR:	1
Type C Continuous:	Not reported
Type C Pressure:	Not reported
Other Resp Pro:	Not reported
Other Resp Pro Text:	Not reported
Comments:	Not reported
Date Time Submitted:	2016-09-27 15:55:08
Submitter IP Address:	23.25.140.105
Region:	3
UBI:	603071050
Notice type:	Initial
Project Type:	Air cell Pipe Insulation, Mag/mudded pipe Insulation, Other linear footage, Other Square Footage, Roofing, Vinyl Asbestos Tile
Supervisor:	David Schultz ()
Supervisor Phone:	Not reported
Certificate Status:	ACTIVE
Name:	Not reported

Map ID
Direction
Distance
Elevation

MAP FINDINGS

Site

Database(s)

EDR ID Number
EPA ID Number

PUGET SOUND SPECIALTY (Continued)

S109824410

Address: 706 E. 25TH STREET
City,State,Zip: TACOMA, WA 98421
Facility Type: Bldg & Trestle
Parent ID: 118660
Form ID: 134103##1511Rhine268498
Notice Date: 10/26/2016
Start Date: 11/07/2016
Completion Date: 04/30/2017
Initial: Not reported
Amended: 1
On Hold: 1
Off Hold: Not reported
Emergency: Not reported
Site Hours Start: 7:00am
Site Hours End: 3:30pm
Sunday: Not reported
Monday: 1
Tuesday: 1
Wednesday: 1
Thursday: 1
Friday: 1
Saturday: Not reported
Contractor ID: Not reported
Phone: 253-537-5852
Job Site CAS: David Schultz
Project Form Email: wendyd@rhinedemolition.com
Property Owner Name: Not reported
Property Owner Agent: Corrie Adams
Property Owner Company: Rhine Demolition LLC (ABCN00001511)
Property Owner Address: 401 South Jackson St
Property Owner City: Seattle
Property Owner State: WA
Property Owner Zip4: 98104
Property Owner Phone: 206-903-7414
Job Site Room: Not reported
Facility Age: Not reported
Facility Size: Not reported
Facility Remodel: Not reported
Facility Demo: 1
Facility Repair: Not reported
Facility Maint: Not reported
Removed: 1
Encapsulated: Not reported
Quantity Sq Ft: 4902
Fireproofing: Not reported
Popcorn Ceiling: Not reported
CAB: Not reported
Sheet Vinyl: Not reported
Asbestos Paper: Not reported
Boiler Insulation: Not reported
Duct Paper: Not reported
VAT: 1
Roofing: 1
Sq Ft Other: 1
Sq Ft Other Text: roof seam sealant
Quantity Lin Ft: 207
Mag Pipe Insulation: Not reported

Map ID
Direction
Distance
Elevation

MAP FINDINGS

Site

Database(s)

EDR ID Number
EPA ID Number

PUGET SOUND SPECIALTY (Continued)

S109824410

Air Cell Pipe Insulation:	1
Ducting Insulation:	Not reported
Cement Asbestos Pipe:	Not reported
Mudded Pipe Insulation:	1
Duct Tape:	Not reported
Lin Ft Other1:	1
Lin Ft Other1 Text:	window putty
Lin Ft Other2:	Not reported
Lin Ft Other2 Text:	Not reported
Indoors:	1
Outdoors:	1
Neg Pres Enclosure:	Not reported
Glove Bag:	1
Mini Enclosure:	Not reported
Critical Barriers:	Not reported
Wrap And Cut:	1
Wet Methods:	1
HEPA Vacuum:	1
MANUALMETHODS :	1
Other CM1:	Not reported
Other CM1 Text:	Not reported
Other CM2:	1
Other CM2 Text:	regulated area
Half Mask APR:	1
Full Face APR:	Not reported
PAPR:	1
Type C Continuous:	Not reported
Type C Pressure:	Not reported
Other Resp Pro:	Not reported
Other Resp Pro Text:	Not reported
Comments:	Not reported
Date Time Submitted:	2016-10-26 10:55:51
Submitter IP Address:	23.25.140.105
Region:	3
UBI:	603071050
Notice type:	Initial
Project Type:	Air cell Pipe Insulation, Mag/mudded pipe Insulation, Other linear footage, Other Square Footage, Roofing, Vinyl Asbestos Tile
Supervisor:	David Schultz ()
Supervisor Phone:	Not reported
Certificate Status:	ACTIVE
Name:	Not reported
Address:	706 E. 25TH STREET
City,State,Zip:	TACOMA, WA 98421
Facility Type:	Bldg & Trestle
Parent ID:	118660
Form ID:	138898##1511Rhine336050
Notice Date:	02/21/2017
Start Date:	11/07/2016
Completion Date:	02/21/2017
Initial:	Not reported
Amended:	1
On Hold:	Not reported
Off Hold:	Not reported
Emergency:	Not reported
Site Hours Start:	7:00am

Map ID
Direction
Distance
Elevation

MAP FINDINGS

Site

Database(s)

EDR ID Number
EPA ID Number

PUGET SOUND SPECIALTY (Continued)

S109824410

Site Hours End:	3:30pm
Sunday:	Not reported
Monday:	1
Tuesday:	1
Wednesday:	1
Thursday:	1
Friday:	1
Saturday:	Not reported
Contractor ID:	Not reported
Phone:	253-537-5852
Job Site CAS:	Dennis Staples
Project Form Email:	wendyd@rhinedemolition.com
Property Owner Name:	Not reported
Property Owner Agent:	Corrie Adams
Property Owner Company:	Rhine Demolition LLC (ABCN00001511)
Property Owner Address:	401 South Jackson St
Property Owner City:	Seattle
Property Owner State:	WA
Property Owner Zip4:	98104
Property Owner Phone:	206-903-7414
Job Site Room:	Not reported
Facility Age:	Not reported
Facility Size:	Not reported
Facility Remodel:	Not reported
Facility Demo:	1
Facility Repair:	Not reported
Facility Maint:	Not reported
Removed:	1
Encapsulated:	Not reported
Quantity Sq Ft:	4902
Fireproofing:	Not reported
Popcorn Ceiling:	Not reported
CAB:	Not reported
Sheet Vinyl:	Not reported
Asbestos Paper:	Not reported
Boiler Insulation:	Not reported
Duct Paper:	Not reported
VAT:	1
Roofing:	1
Sq Ft Other:	1
Sq Ft Other Text:	roof seam sealant
Quantity Lin Ft:	207
Mag Pipe Insulation:	Not reported
Air Cell Pipe Insulation:	1
Ducting Insulation:	Not reported
Cement Asbestos Pipe:	Not reported
Mudded Pipe Insulation:	1
Duct Tape:	Not reported
Lin Ft Other1:	1
Lin Ft Other1 Text:	window putty
Lin Ft Other2:	Not reported
Lin Ft Other2 Text:	Not reported
Indoors:	1
Outdoors:	1
Neg Pres Enclosure:	Not reported
Glove Bag:	1
Mini Enclosure:	Not reported

Map ID
Direction
Distance
Elevation

MAP FINDINGS

Site

Database(s)

EDR ID Number
EPA ID Number

PUGET SOUND SPECIALTY (Continued)

S109824410

Critical Barriers:	Not reported
Wrap And Cut:	1
Wet Methods:	1
HEPA Vacuum:	1
MANUALMETHODS :	1
Other CM1:	Not reported
Other CM1 Text:	Not reported
Other CM2:	1
Other CM2 Text:	regulated area
Half Mask APR:	1
Full Face APR:	Not reported
PAPR:	1
Type C Continuous:	Not reported
Type C Pressure:	Not reported
Other Resp Pro:	Not reported
Other Resp Pro Text:	Not reported
Comments:	Not reported
Date Time Submitted:	2017-02-21 16:19:36
Submitter IP Address:	23.25.140.105
Region:	3
UBI:	603071050
Notice type:	Initial
Project Type:	Air cell Pipe Insulation, Mag/mudded pipe Insulation, Other linear footage, Other Square Footage, Roofing, Vinyl Asbestos Tile
Supervisor:	Dennis Staples ()
Supervisor Phone:	Not reported
Certificate Status:	ACTIVE
Name:	Not reported
Address:	706 E. 25TH STREET
City,State,Zip:	TACOMA, WA 98421
Facility Type:	Bldg & Trestle
Parent ID:	118660
Form ID:	119134##1511Rhine329409
Notice Date:	07/11/2016
Start Date:	07/12/2016
Completion Date:	09/30/2016
Initial:	Not reported
Amended:	1
On Hold:	1
Off Hold:	Not reported
Emergency:	Not reported
Site Hours Start:	7:00am
Site Hours End:	3:30pm
Sunday:	Not reported
Monday:	1
Tuesday:	1
Wednesday:	1
Thursday:	1
Friday:	1
Saturday:	Not reported
Contractor ID:	Not reported
Phone:	253-537-5852
Job Site CAS:	David Schultz
Project Form Email:	wendyd@rhinedemolition.com
Property Owner Name:	Not reported
Property Owner Agent:	Corrie Adams

Map ID
Direction
Distance
Elevation

MAP FINDINGS

Site

Database(s)

EDR ID Number
EPA ID Number

PUGET SOUND SPECIALTY (Continued)

S109824410

Property Owner Company:	Rhine Demolition LLC (ABCN00001511)
Property Owner Address:	401 South Jackson St
Property Owner City:	Seattle
Property Owner State:	WA
Property Owner Zip4:	98104
Property Owner Phone:	206-903-7414
Job Site Room:	Not reported
Facility Age:	Not reported
Facility Size:	Not reported
Facility Remodel:	Not reported
Facility Demo:	1
Facility Repair:	Not reported
Facility Maint:	Not reported
Removed:	1
Encapsulated:	Not reported
Quantity Sq Ft:	4902
Fireproofing:	Not reported
Popcorn Ceiling:	Not reported
CAB:	Not reported
Sheet Vinyl:	Not reported
Asbestos Paper:	Not reported
Boiler Insulation:	Not reported
Duct Paper:	Not reported
VAT:	1
Roofing:	1
Sq Ft Other:	1
Sq Ft Other Text:	roof seam sealant
Quantity Lin Ft:	207
Mag Pipe Insulation:	Not reported
Air Cell Pipe Insulation:	1
Ducting Insulation:	Not reported
Cement Asbestos Pipe:	Not reported
Mudded Pipe Insulation:	1
Duct Tape:	Not reported
Lin Ft Other1:	1
Lin Ft Other1 Text:	window putty
Lin Ft Other2:	Not reported
Lin Ft Other2 Text:	Not reported
Indoors:	1
Outdoors:	1
Neg Pres Enclosure:	Not reported
Glove Bag:	1
Mini Enclosure:	Not reported
Critical Barriers:	Not reported
Wrap And Cut:	1
Wet Methods:	1
HEPA Vacuum:	1
MANUALMETHODS :	1
Other CM1:	Not reported
Other CM1 Text:	Not reported
Other CM2:	1
Other CM2 Text:	regulated area
Half Mask APR:	1
Full Face APR:	Not reported
PAPR:	1
Type C Continuous:	Not reported
Type C Pressure:	Not reported

Map ID
Direction
Distance
Elevation

MAP FINDINGS

Site

Database(s)

EDR ID Number
EPA ID Number

PUGET SOUND SPECIALTY (Continued)

S109824410

Other Resp Pro: Not reported
Other Resp Pro Text: Not reported
Comments: Not reported
Date Time Submitted: 2016-07-11 16:24:21
Submitter IP Address: 23.25.140.105
Region: 3
UBI: 603071050
Notice type: Initial
Project Type: Air cell Pipe Insulation, Mag/mudded pipe Insulation, Other linear
footage, Other Square Footage, Roofing, Vinyl Asbestos Tile
Supervisor: David Schultz ()
Supervisor Phone: Not reported
Certificate Status: ACTIVE

Name: Not reported
Address: 706 E. 25TH STREET
City,State,Zip: TACOMA, WA 98421
Facility Type: Bldg & Trestle
Parent ID: 118660
Form ID: 118707##1511Rhine305357
Notice Date: 07/01/2016
Start Date: 07/12/2016
Completion Date: 09/30/2016
Initial: Not reported
Amended: 1
On Hold: Not reported
Off Hold: Not reported
Emergency: Not reported
Site Hours Start: 7:00am
Site Hours End: 3:30pm
Sunday: Not reported
Monday: 1
Tuesday: 1
Wednesday: 1
Thursday: 1
Friday: 1
Saturday: Not reported
Contractor ID: Not reported
Phone: 253-537-5852
Job Site CAS: David Schultz
Project Form Email: wendyd@rhinedemolition.com
Property Owner Name: Not reported
Property Owner Agent: Corrie Adams
Property Owner Company: Rhine Demolition LLC (ABCN00001511)
Property Owner Address: 401 South Jackson St
Property Owner City: Seattle
Property Owner State: WA
Property Owner Zip4: 98104
Property Owner Phone: 206-903-7414
Job Site Room: Not reported
Facility Age: Not reported
Facility Size: Not reported
Facility Remodel: Not reported
Facility Demo: 1
Facility Repair: Not reported
Facility Maint: Not reported
Removed: 1

Map ID
Direction
Distance
Elevation

MAP FINDINGS

Site

Database(s)

EDR ID Number
EPA ID Number

PUGET SOUND SPECIALTY (Continued)

S109824410

Encapsulated:	Not reported
Quantity Sq Ft:	4902
Fireproofing:	Not reported
Popcorn Ceiling:	Not reported
CAB:	Not reported
Sheet Vinyl:	Not reported
Asbestos Paper:	Not reported
Boiler Insulation:	Not reported
Duct Paper:	Not reported
VAT:	1
Roofing:	1
Sq Ft Other:	1
Sq Ft Other Text:	roof seam sealant
Quantity Lin Ft:	207
Mag Pipe Insulation:	Not reported
Air Cell Pipe Insulation:	1
Ducting Insulation:	Not reported
Cement Asbestos Pipe:	Not reported
Mudded Pipe Insulation:	1
Duct Tape:	Not reported
Lin Ft Other1:	1
Lin Ft Other1 Text:	window putty
Lin Ft Other2:	Not reported
Lin Ft Other2 Text:	Not reported
Indoors:	1
Outdoors:	1
Neg Pres Enclosure:	Not reported
Glove Bag:	1
Mini Enclosure:	Not reported
Critical Barriers:	Not reported
Wrap And Cut:	1
Wet Methods:	1
HEPA Vacuum:	1
MANUALMETHODS :	1
Other CM1:	Not reported
Other CM1 Text:	Not reported
Other CM2:	1
Other CM2 Text:	regulated area
Half Mask APR:	1
Full Face APR:	Not reported
PAPR:	1
Type C Continuous:	Not reported
Type C Pressure:	Not reported
Other Resp Pro:	Not reported
Other Resp Pro Text:	Not reported
Comments:	Not reported
Date Time Submitted:	2016-07-01 12:42:44
Submitter IP Address:	23.25.140.105
Region:	3
UBI:	603071050
Notice type:	Initial
Project Type:	Air cell Pipe Insulation, Mag/mudded pipe Insulation, Other linear footage, Other Square Footage, Roofing, Vinyl Asbestos Tile
Supervisor:	David Schultz ()
Supervisor Phone:	Not reported
Certificate Status:	ACTIVE

Map ID
Direction
Distance
Elevation

MAP FINDINGS

Site

Database(s)

EDR ID Number
EPA ID Number

PUGET SOUND SPECIALTY (Continued)

S109824410

Name:	Not reported
Address:	706 E. 25TH STREET
City,State,Zip:	TACOMA, WA 98421
Facility Type:	Bldg & Trestle
Parent ID:	118660
Form ID:	138719##1511Rhine244967
Notice Date:	02/17/2017
Start Date:	11/07/2016
Completion Date:	04/30/2017
Initial:	Not reported
Amended:	1
On Hold:	Not reported
Off Hold:	1
Emergency:	Not reported
Site Hours Start:	7:00am
Site Hours End:	3:30pm
Sunday:	Not reported
Monday:	1
Tuesday:	1
Wednesday:	1
Thursday:	1
Friday:	1
Saturday:	Not reported
Contractor ID:	Not reported
Phone:	253-537-5852
Job Site CAS:	Dennis Staples
Project Form Email:	wendyd@rhinedemolition.com
Property Owner Name:	Not reported
Property Owner Agent:	Corrie Adams
Property Owner Company:	Rhine Demolition LLC (ABCN00001511)
Property Owner Address:	401 South Jackson St
Property Owner City:	Seattle
Property Owner State:	WA
Property Owner Zip4:	98104
Property Owner Phone:	206-903-7414
Job Site Room:	Not reported
Facility Age:	Not reported
Facility Size:	Not reported
Facility Remodel:	Not reported
Facility Demo:	1
Facility Repair:	Not reported
Facility Maint:	Not reported
Removed:	1
Encapsulated:	Not reported
Quantity Sq Ft:	4902
Fireproofing:	Not reported
Popcorn Ceiling:	Not reported
CAB:	Not reported
Sheet Vinyl:	Not reported
Asbestos Paper:	Not reported
Boiler Insulation:	Not reported
Duct Paper:	Not reported
VAT:	1
Roofing:	1
Sq Ft Other:	1
Sq Ft Other Text:	roof seam sealant
Quantity Lin Ft:	207

Map ID
Direction
Distance
Elevation

MAP FINDINGS

Site

Database(s)

EDR ID Number
EPA ID Number

PUGET SOUND SPECIALTY (Continued)

S109824410

Mag Pipe Insulation:	Not reported
Air Cell Pipe Insulation:	1
Ducting Insulation:	Not reported
Cement Asbestos Pipe:	Not reported
Mudded Pipe Insulation:	1
Duct Tape:	Not reported
Lin Ft Other1:	1
Lin Ft Other1 Text:	window putty
Lin Ft Other2:	Not reported
Lin Ft Other2 Text:	Not reported
Indoors:	1
Outdoors:	1
Neg Pres Enclosure:	Not reported
Glove Bag:	1
Mini Enclosure:	Not reported
Critical Barriers:	Not reported
Wrap And Cut:	1
Wet Methods:	1
HEPA Vacuum:	1
MANUALMETHODS :	1
Other CM1:	Not reported
Other CM1 Text:	Not reported
Other CM2:	1
Other CM2 Text:	regulated area
Half Mask APR:	1
Full Face APR:	Not reported
PAPR:	1
Type C Continuous:	Not reported
Type C Pressure:	Not reported
Other Resp Pro:	Not reported
Other Resp Pro Text:	Not reported
Comments:	Not reported
Date Time Submitted:	2017-02-17 08:02:13
Submitter IP Address:	23.25.140.105
Region:	3
UBI:	603071050
Notice type:	Initial
Project Type:	Air cell Pipe Insulation, Mag/mudded pipe Insulation, Other linear footage, Other Square Footage, Roofing, Vinyl Asbestos Tile
Supervisor:	Dennis Staples ()
Supervisor Phone:	Not reported
Certificate Status:	ACTIVE
Name:	Not reported
Address:	706 E. 25TH STREET
City,State,Zip:	TACOMA, WA 98421
Facility Type:	Bldg & Trestle
Parent ID:	0
Form ID:	118660##1511Rhine405318
Notice Date:	06/30/2016
Start Date:	07/11/2016
Completion Date:	09/30/2016
Initial:	1
Amended:	Not reported
On Hold:	Not reported
Off Hold:	Not reported
Emergency:	Not reported

Map ID
Direction
Distance
Elevation

MAP FINDINGS

Site

Database(s)

EDR ID Number
EPA ID Number

PUGET SOUND SPECIALTY (Continued)

S109824410

Site Hours Start:	7:00am
Site Hours End:	3:30pm
Sunday:	Not reported
Monday:	1
Tuesday:	1
Wednesday:	1
Thursday:	1
Friday:	1
Saturday:	Not reported
Contractor ID:	Not reported
Phone:	253-537-5852
Job Site CAS:	David Schultz
Project Form Email:	wendyd@rhinedemolition.com
Property Owner Name:	Not reported
Property Owner Agent:	Corrie Adams
Property Owner Company:	Rhine Demolition LLC (ABCN00001511)
Property Owner Address:	401 South Jackson St
Property Owner City:	Seattle
Property Owner State:	WA
Property Owner Zip4:	98104
Property Owner Phone:	206-903-7414
Job Site Room:	Not reported
Facility Age:	Not reported
Facility Size:	Not reported
Facility Remodel:	Not reported
Facility Demo:	1
Facility Repair:	Not reported
Facility Maint:	Not reported
Removed:	1
Encapsulated:	Not reported
Quantity Sq Ft:	4902
Fireproofing:	Not reported
Popcorn Ceiling:	Not reported
CAB:	Not reported
Sheet Vinyl:	Not reported
Asbestos Paper:	Not reported
Boiler Insulation:	Not reported
Duct Paper:	Not reported
VAT:	1
Roofing:	1
Sq Ft Other:	1
Sq Ft Other Text:	roof seam sealant
Quantity Lin Ft:	207
Mag Pipe Insulation:	Not reported
Air Cell Pipe Insulation:	1
Ducting Insulation:	Not reported
Cement Asbestos Pipe:	Not reported
Mudded Pipe Insulation:	1
Duct Tape:	Not reported
Lin Ft Other1:	1
Lin Ft Other1 Text:	window putty
Lin Ft Other2:	Not reported
Lin Ft Other2 Text:	Not reported
Indoors:	1
Outdoors:	1
Neg Pres Enclosure:	Not reported
Glove Bag:	1

Map ID
Direction
Distance
Elevation

MAP FINDINGS

Site

Database(s)

EDR ID Number
EPA ID Number

PUGET SOUND SPECIALTY (Continued)

S109824410

Mini Enclosure:	Not reported
Critical Barriers:	Not reported
Wrap And Cut:	1
Wet Methods:	1
HEPA Vacuum:	1
MANUALMETHODS :	1
Other CM1:	Not reported
Other CM1 Text:	Not reported
Other CM2:	1
Other CM2 Text:	regulated area
Half Mask APR:	1
Full Face APR:	Not reported
PAPR:	1
Type C Continuous:	Not reported
Type C Pressure:	Not reported
Other Resp Pro:	Not reported
Other Resp Pro Text:	Not reported
Comments:	Not reported
Date Time Submitted:	2016-06-30 15:54:49
Submitter IP Address:	23.25.140.105
Region:	3
UBI:	603071050
Notice type:	Initial
Project Type:	Air cell Pipe Insulation, Mag/mudded pipe Insulation, Other linear footage, Other Square Footage, Roofing, Vinyl Asbestos Tile
Supervisor:	David Schultz ()
Supervisor Phone:	Not reported
Certificate Status:	ACTIVE

D12
ESE
< 1/8
0.053 mi.
278 ft.

SOUND TRANSIT TACOMA LINK OPS
802 E 25TH ST
TACOMA, WA 98421
Site 1 of 2 in cluster D

WA ALLSITES
WA MANIFEST
WA NPDES

S109552463
N/A

Relative:
Lower
Actual:
19 ft.

ALLSITES:
Name: SOUND TRANSIT 25TH ST
Facility Id: 5117180

WA MANIFEST:
Name: SOUND TRANSIT TACOMA LINK OPS
Address: 802 E 25TH ST
City,State,Zip: TACOMA, WA 98421
Facility Address 2: Not reported
Facility ID: 5117180
EPA ID: WAH000049999
NAICS: 485112
State Waste Code Desc: Not reported
Federal Waste Code Desc: Not reported
Form Comm: Not reported
Data Year: 2017
Permit by Rule: False
Mailing Address 2: Not reported
Treatment by Generator: False
Mixed Radioactive Waste: False
Importer of Hazardous Waste: False
Immediate Recycler: False

Map ID
Direction
Distance
Elevation

MAP FINDINGS

Site

Database(s)

EDR ID Number
EPA ID Number

SOUND TRANSIT TACOMA LINK OPS (Continued)

S109552463

Treatment/Storage/Disposal/Recycling Facility:	False
Generator of Dangerous Fuel Waste:	False
Generator Marketing to Burner:	False
Other Marketers (i.e., blender, distributor, etc.):	False
Utility Boiler Burner:	False
Industry Boiler Burner:	False
Industrial Furnace:	False
Smelter Defferal:	False
Universal Waste:	Not reported
Off-Specification:	Not reported
LN Address 2:	Not reported
Tax Reg #:	601529358
Business Type:	Light rail ops and mainte
Mail Name:	Sound Transit
Mailing Address:	401 S Jackson St
Mailing City,State,Zip:	Seattle, WA 98134
Legal Organization Name:	Sound Transit
Legal Organization Type:	District
Legal Contact:	Not reported
Legal Address:	401 S Jackson St
Legal Address 2:	Not reported
Legal City,State,Zip:	Seattle, WA 98134
Legal Phone Number:	206-398-5000
Legal Effective Date:	01/01/1999
Land Organization Name:	Sound Transit
Land Organization Type:	District
Land Contact:	Not reported
Land Address:	401 S Jackson St
Land City,State,Zip:	Seattle, WA 98134
Land Phone Number:	206-398-5000
Operator Organization Name:	Sound Transit
Operator Organization Type:	District
Operator:	Not reported
Operator Address:	401 S Jackson St
Operator Address 2:	Not reported
Operator City,State,Zip:	Seattle, WA 98134
Operator Phone Number:	206-398-5000
Operator Effective Date:	Not reported
Site Contact:	Bria Knowles
Site Contact Address:	401 S Jackson St
Contact City,State,Zip:	Seattle, WA 98134
Site Contact Phone Number:	206-398-5033
Site Contact Email:	bria.knowles@soundtransit.org
Gen Status Code:	XQG
Monthly Generation:	False
Batch Generation:	False
One Time Generation:	False
Transport Own Waste:	False
Tranports Other Waste:	False
Recycler Onsite:	False
Transfer Facility:	False
Other Exemption:	Not reported
UW Battery Gen:	False
Used Oil Transporter:	False
Used Oil Transfer Facility:	False
Used Oil Processor:	False
Used Oil Refiner:	False

Map ID
Direction
Distance
Elevation

MAP FINDINGS

Site

Database(s)

EDR ID Number
EPA ID Number

SOUND TRANSIT TACOMA LINK OPS (Continued)

S109552463

Used Oil Fuel Marketer Directs Shipments:	False
Used Oil Fuel Marketer Meets Specs:	False
Site Contact Address 2:	Not reported
Name:	SOUND TRANSIT TACOMA LINK OPS
Address:	802 E 25TH ST
City,State,Zip:	TACOMA, WA 98421
Facility Address 2:	Not reported
Facility ID:	5117180
EPA ID:	WAH000049999
NAICS:	485112
State Waste Code Desc:	Not reported
Federal Waste Code Desc:	Not reported
Form Comm:	Not reported
Data Year:	2017
Permit by Rule:	False
Mailing Address 2:	Not reported
Treatment by Generator:	False
Mixed Radioactive Waste:	False
Importer of Hazardous Waste:	False
Immediate Recycler:	False
Treatment/Storage/Disposal/Recycling Facility:	False
Generator of Dangerous Fuel Waste:	False
Generator Marketing to Burner:	False
Other Marketers (i.e., blender, distributor, etc.):	False
Utility Boiler Burner:	False
Industry Boiler Burner:	False
Industrial Furnace:	False
Smelter Defferal:	False
Universal Waste:	Not reported
Off-Specification:	Not reported
LN Address 2:	Not reported
Tax Reg #:	601529358
Business Type:	Not reported
Mail Name:	Not reported
Mailing Address:	401 S Jackson St
Mailing City,State,Zip:	Seattle, WA 98134
Legal Organization Name:	Sound Transit
Legal Organization Type:	District
Legal Contact:	Not reported
Legal Address:	401 S Jackson St
Legal Address 2:	Not reported
Legal City,State,Zip:	Seattle, WA 98134
Legal Phone Number:	(206)398-5000
Legal Effective Date:	01/01/1999
Land Organization Name:	Sound Transit
Land Organization Type:	District
Land Contact:	Not reported
Land Address:	401 S Jackson St
Land City,State,Zip:	Seattle, WA 98134
Land Phone Number:	(206)398-5000
Operator Organization Name:	Sound Transit
Operator Organization Type:	District
Operator:	Not reported
Operator Address:	401 S Jackson St
Operator Address 2:	Not reported
Operator City,State,Zip:	Seattle, WA 98134

Map ID
Direction
Distance
Elevation

MAP FINDINGS

Site

Database(s)

EDR ID Number
EPA ID Number

SOUND TRANSIT TACOMA LINK OPS (Continued)

S109552463

Operator Phone Number:	(206)398-5000
Operator Effective Date:	Not reported
Site Contact:	Not reported
Site Contact Address:	Not reported
Contact City,State,Zip:	Not reported
Site Contact Phone Number:	Not reported
Site Contact Email:	Not reported
Gen Status Code:	XQG
Monthly Generation:	False
Batch Generation:	False
One Time Generation:	False
Transport Own Waste:	False
Tranports Other Waste:	False
Recycler Onsite:	False
Transfer Facility:	False
Other Exemption:	Not reported
UW Battery Gen:	False
Used Oil Transporter:	False
Used Oil Transfer Facility:	False
Used Oil Processor:	False
Used Oil Refiner:	False
Used Oil Fuel Marketer Directs Shipments:	False
Used Oil Fuel Marketer Meets Specs:	False
Site Contact Address 2:	Not reported
Name:	SOUND TRANSIT TACOMA LINK OPS
Address:	802 E 25TH ST
City,State,Zip:	TACOMA, WA 98421
Facility Address 2:	Not reported
Facility ID:	5117180
EPA ID:	WAH000049999
NAICS:	485112
State Waste Code Desc:	Not reported
Federal Waste Code Desc:	Not reported
Form Comm:	Not reported
Data Year:	2016
Permit by Rule:	False
Mailing Address 2:	Not reported
Treatment by Generator:	False
Mixed Radioactive Waste:	False
Importer of Hazardous Waste:	False
Immediate Recycler:	False
Treatment/Storage/Disposal/Recycling Facility:	False
Generator of Dangerous Fuel Waste:	False
Generator Marketing to Burner:	False
Other Marketers (i.e., blender, distributor, etc.):	False
Utility Boiler Burner:	False
Industry Boiler Burner:	False
Industrial Furnace:	False
Smelter Defferal:	False
Universal Waste:	Not reported
Off-Specification:	Not reported
LN Address 2:	Not reported
Tax Reg #:	601529358
Business Type:	Light rail ops and mainte
Mail Name:	Sound Transit
Mailing Address:	401 S Jackson St

Map ID
Direction
Distance
Elevation

MAP FINDINGS

Site

Database(s)

EDR ID Number
EPA ID Number

SOUND TRANSIT TACOMA LINK OPS (Continued)

S109552463

Mailing City,State,Zip: Seattle, WA 98134
Legal Organization Name: Sound Transit
Legal Organization Type: District
Legal Contact: Not reported
Legal Address: 401 S Jackson St
Legal Address 2: Not reported
Legal City,State,Zip: Seattle, WA 98134
Legal Phone Number: 206-398-5000
Legal Effective Date: 01/01/1999
Land Organization Name: Sound Transit
Land Organization Type: District
Land Contact: Not reported
Land Address: 401 S Jackson St
Land City,State,Zip: Seattle, WA 98134
Land Phone Number: 206-398-5000
Operator Organization Name: Sound Transit
Operator Organization Type: District
Operator: Not reported
Operator Address: 401 S Jackson St
Operator Address 2: Not reported
Operator City,State,Zip: Seattle, WA 98134
Operator Phone Number: 206-398-5000
Operator Effective Date: Not reported
Site Contact: Bria Knowles
Site Contact Address: 401 S Jackson St
Contact City,State,Zip: Seattle, WA 98134
Site Contact Phone Number: 206-398-5033
Site Contact Email: bria.knowles@soundtransit.org
Gen Status Code: XQG
Monthly Generation: False
Batch Generation: False
One Time Generation: False
Transport Own Waste: False
Tranports Other Waste: False
Recycler Onsite: False
Transfer Facility: False
Other Exemption: Not reported
UW Battery Gen: False
Used Oil Transporter: False
Used Oil Transfer Facility: False
Used Oil Processor: False
Used Oil Refiner: False
Used Oil Fuel Marketer Directs Shipments: False
Used Oil Fuel Marketer Meets Specs: False
Site Contact Address 2: Not reported

Name: SOUND TRANSIT TACOMA LINK OPS
Address: 802 E 25TH ST
City,State,Zip: TACOMA, WA 98421
Facility Address 2: Not reported
Facility ID: 5117180
EPA ID: WAH000049999
NAICS: 485112
State Waste Code Desc: Not reported
Federal Waste Code Desc: D001,D005,D006,D007,D008,D035
Form Comm: Not reported
Data Year: 2015

Map ID
Direction
Distance
Elevation

MAP FINDINGS

Site

Database(s)

EDR ID Number
EPA ID Number

SOUND TRANSIT TACOMA LINK OPS (Continued)

S109552463

Permit by Rule:	False
Mailing Address 2:	Not reported
Treatment by Generator:	False
Mixed Radioactive Waste:	False
Importer of Hazardous Waste:	False
Immediate Recycler:	False
Treatment/Storage/Disposal/Recycling Facility:	False
Generator of Dangerous Fuel Waste:	False
Generator Marketing to Burner:	False
Other Marketers (i.e., blender, distributor, etc.):	False
Utility Boiler Burner:	False
Industry Boiler Burner:	False
Industrial Furnace:	False
Smelter Defferal:	False
Universal Waste:	Not reported
Off-Specification:	Not reported
LN Address 2:	Not reported
Tax Reg #:	601529358
Business Type:	Light rail ops and mainte
Mail Name:	Sound Transit
Mailing Address:	401 S Jackson St
Mailing City,State,Zip:	Seattle, WA 98134
Legal Organization Name:	Sound Transit
Legal Organization Type:	District
Legal Contact:	Not reported
Legal Address:	401 S Jackson St
Legal Address 2:	Not reported
Legal City,State,Zip:	Seattle, WA 98134
Legal Phone Number:	206-398-5000
Legal Effective Date:	01/01/1999
Land Organization Name:	Sound Transit
Land Organization Type:	District
Land Contact:	Not reported
Land Address:	401 S Jackson St
Land City,State,Zip:	Seattle, WA 98134
Land Phone Number:	206-398-5000
Operator Organization Name:	Sound Transit
Operator Organization Type:	District
Operator:	Not reported
Operator Address:	401 S Jackson St
Operator Address 2:	Not reported
Operator City,State,Zip:	Seattle, WA 98134
Operator Phone Number:	206-398-5000
Operator Effective Date:	Not reported
Site Contact:	Bria Knowles
Site Contact Address:	401 S Jackson St
Contact City,State,Zip:	Seattle, WA 98134
Site Contact Phone Number:	206-398-5033
Site Contact Email:	bria.knowles@soundtransit.org
Gen Status Code:	SQG
Monthly Generation:	False
Batch Generation:	True
One Time Generation:	False
Transport Own Waste:	False
Tranports Other Waste:	False
Recycler Onsite:	False
Transfer Facility:	False

Map ID
Direction
Distance
Elevation

MAP FINDINGS

Site

Database(s)

EDR ID Number
EPA ID Number

SOUND TRANSIT TACOMA LINK OPS (Continued)

S109552463

Other Exemption:	Not reported
UW Battery Gen:	False
Used Oil Transporter:	False
Used Oil Transfer Facility:	False
Used Oil Processor:	False
Used Oil Refiner:	False
Used Oil Fuel Marketer Directs Shipments:	False
Used Oil Fuel Marketer Meets Specs:	False
Site Contact Address 2:	Not reported

NPDES:

Name:	SOUND TRANSIT TACOMA OMF
Address:	802 E 25TH ST
City,State,Zip:	TACOMA, WA 98421
Facility Status:	Not reported
Facility Type:	Industrial SW GP
Admin Region:	Headquarters
Date Issued:	10/01/2018
Latitude:	Not reported
Longitude:	Not reported
Permit ID:	CNE044003
Permit Version:	Not reported
Permit Status:	Active
Permit SubStatus:	Not reported
Ecology Contact:	Not reported
WRIA:	Not reported
Permit Expiration Date:	09/30/2023
Effective Date:	10/01/2018
Days to Expiration:	-1174

D13
ESE
< 1/8
0.053 mi.
278 ft.

SOUND TRANSIT TACOMA LINK OPS
802 E 25TH ST
TACOMA, WA 98421
Site 2 of 2 in cluster D

RCRA NonGen / NLR **1018282531**
WAH000049999

Relative:
Lower
Actual:
19 ft.

RCRA Listings:	
Date Form Received by Agency:	2019-03-01 00:00:00.0
Handler Name:	SOUND TRANSIT TACOMA LINK OPS
Handler Address:	802 E 25TH ST
Handler City,State,Zip:	TACOMA, WA 98421
EPA ID:	WAH000049999
Contact Name:	BRIA KNOWLES
Contact Address:	401 S JACKSON ST
Contact City,State,Zip:	SEATTLE, WA 98134
Contact Telephone:	206-398-5033
Contact Fax:	Not reported
Contact Email:	BRIA.KNOWLES@SOUNDTRANSIT.ORG
Contact Title:	Not reported
EPA Region:	10
Land Type:	District
Federal Waste Generator Description:	Not a generator, verified
Non-Notifier:	Not reported
Biennial Report Cycle:	Not reported
Accessibility:	Not reported
Active Site Indicator:	Not reported
State District Owner:	WA

Map ID
Direction
Distance
Elevation

MAP FINDINGS

Site

Database(s)

EDR ID Number
EPA ID Number

SOUND TRANSIT TACOMA LINK OPS (Continued)

1018282531

State District:	SWRO
Mailing Address:	401 S JACKSON ST
Mailing City,State,Zip:	SEATTLE, WA 98134
Owner Name:	SOUND TRANSIT
Owner Type:	District
Operator Name:	SOUND TRANSIT
Operator Type:	District
Short-Term Generator Activity:	No
Importer Activity:	No
Mixed Waste Generator:	No
Transporter Activity:	No
Transfer Facility Activity:	No
Recycler Activity with Storage:	No
Small Quantity On-Site Burner Exemption:	No
Smelting Melting and Refining Furnace Exemption:	No
Underground Injection Control:	No
Off-Site Waste Receipt:	No
Universal Waste Indicator:	No
Universal Waste Destination Facility:	No
Federal Universal Waste:	No
Active Site Fed-Reg Treatment Storage and Disposal Facility:	Not reported
Active Site Converter Treatment storage and Disposal Facility:	Not reported
Active Site State-Reg Treatment Storage and Disposal Facility:	Not reported
Active Site State-Reg Handler:	---
Federal Facility Indicator:	Not reported
Hazardous Secondary Material Indicator:	NN
Sub-Part K Indicator:	Not reported
Commercial TSD Indicator:	No
Treatment Storage and Disposal Type:	Not reported
2018 GPRA Permit Baseline:	Not on the Baseline
2018 GPRA Renewals Baseline:	Not on the Baseline
Permit Renewals Workload Universe:	Not reported
Permit Workload Universe:	Not reported
Permit Progress Universe:	Not reported
Post-Closure Workload Universe:	Not reported
Closure Workload Universe:	Not reported
202 GPRA Corrective Action Baseline:	No
Corrective Action Workload Universe:	No
Subject to Corrective Action Universe:	No
Non-TSDFs Where RCRA CA has Been Imposed Universe:	No
TSDFs Potentially Subject to CA Under 3004 (u)/(v) Universe:	No
TSDFs Only Subject to CA under Discretionary Auth Universe:	No
Corrective Action Priority Ranking:	No NCAPS ranking
Environmental Control Indicator:	No
Institutional Control Indicator:	No
Human Exposure Controls Indicator:	N/A
Groundwater Controls Indicator:	N/A
Operating TSDF Universe:	Not reported
Full Enforcement Universe:	Not reported
Significant Non-Complier Universe:	No
Unaddressed Significant Non-Complier Universe:	No
Addressed Significant Non-Complier Universe:	No
Significant Non-Complier With a Compliance Schedule Universe:	No
Financial Assurance Required:	Not reported
Handler Date of Last Change:	2019-04-12 19:21:21.0
Recognized Trader-Importer:	No
Recognized Trader-Exporter:	No

Map ID
Direction
Distance
Elevation

MAP FINDINGS

Site

Database(s)

EDR ID Number
EPA ID Number

SOUND TRANSIT TACOMA LINK OPS (Continued)

1018282531

Importer of Spent Lead Acid Batteries:	No
Exporter of Spent Lead Acid Batteries:	No
Recycler Activity Without Storage:	No
Manifest Broker:	No
Sub-Part P Indicator:	Not reported

Hazardous Waste Summary:

Waste Code:	D001
Waste Description:	IGNITABLE WASTE

Waste Code:	D005
Waste Description:	BARIUM

Waste Code:	D006
Waste Description:	CADMIUM

Waste Code:	D007
Waste Description:	CHROMIUM

Waste Code:	D008
Waste Description:	LEAD

Waste Code:	D018
Waste Description:	BENZENE

Waste Code:	D035
Waste Description:	METHYL ETHYL KETONE

Waste Code:	F002
Waste Description:	THE FOLLOWING SPENT HALOGENATED SOLVENTS: TETRACHLOROETHYLENE, METHYLENE CHLORIDE, TRICHLOROETHYLENE, 1,1,1-TRICHLOROETHANE, CHLOROBENZENE, 1,1,2-TRICHLORO-1,2,2-TRIFLUOROETHANE, ORTHO-DICHLOROBENZENE, TRICHLOROFLUOROMETHANE, AND 1,1,2, TRICHLOROETHANE; ALL SPENT SOLVENT MIXTURES/BLENDS CONTAINING, BEFORE USE, A TOTAL OF TEN PERCENT OR MORE (BY VOLUME) OF ONE OR MORE OF THE ABOVE HALOGENATED SOLVENTS OR THOSE SOLVENTS LISTED IN F001, F004, AND F005; AND STILL BOTTOMS FROM THE RECOVERY OF THESE SPENT SOLVENTS AND SPENT SOLVENT MIXTURES.

Waste Code:	F003
Waste Description:	THE FOLLOWING SPENT NONHALOGENATED SOLVENTS: XYLENE, ACETONE, ETHYL ACETATE, ETHYL BENZENE, ETHYL ETHER, METHYL ISOBUTYL KETONE, N-BUTYL ALCOHOL, CYCLOHEXANONE, AND METHANOL; ALL SPENT SOLVENT MIXTURES/BLENDS CONTAINING, BEFORE USE, ONLY THE ABOVE SPENT NONHALOGENATED SOLVENTS; AND ALL SPENT SOLVENT MIXTURES/BLENDS CONTAINING, BEFORE USE, ONE OR MORE OF THE ABOVE NONHALOGENATED SOLVENTS, AND A TOTAL OF TEN PERCENT OR MORE (BY VOLUME) OF ONE OR MORE OF THOSE SOLVENTS LISTED IN F001, F002, F004, AND F005; AND STILL BOTTOMS FROM THE RECOVERY OF THESE SPENT SOLVENTS AND SPENT SOLVENT MIXTURES.

Handler - Owner Operator:

Owner/Operator Indicator:
Owner/Operator Name:
Legal Status:

Operator
SOUND TRANSIT
District

Map ID
Direction
Distance
Elevation

MAP FINDINGS

Site

Database(s)

EDR ID Number
EPA ID Number

SOUND TRANSIT TACOMA LINK OPS (Continued)

1018282531

Date Became Current:	Not reported
Date Ended Current:	Not reported
Owner/Operator Address:	401 S JACKSON ST
Owner/Operator City,State,Zip:	SEATTLE, WA 98134
Owner/Operator Telephone:	206-398-5000
Owner/Operator Telephone Ext:	Not reported
Owner/Operator Fax:	Not reported
Owner/Operator Email:	Not reported
Owner/Operator Indicator:	Operator
Owner/Operator Name:	SOUND TRANSIT TACOMA LINK OPS
Legal Status:	Private
Date Became Current:	1999-01-01 00:00:00.
Date Ended Current:	Not reported
Owner/Operator Address:	401 S JACKSON ST
Owner/Operator City,State,Zip:	SEATTLE, WA 98134
Owner/Operator Telephone:	206-398-5000
Owner/Operator Telephone Ext:	Not reported
Owner/Operator Fax:	Not reported
Owner/Operator Email:	Not reported
Owner/Operator Indicator:	Operator
Owner/Operator Name:	SOUND TRANSIT TACOMA LINK OPS
Legal Status:	Private
Date Became Current:	1999-01-01 00:00:00.
Date Ended Current:	Not reported
Owner/Operator Address:	401 S JACKSON ST
Owner/Operator City,State,Zip:	SEATTLE, WA 98134
Owner/Operator Telephone:	206-398-5000
Owner/Operator Telephone Ext:	Not reported
Owner/Operator Fax:	Not reported
Owner/Operator Email:	Not reported
Owner/Operator Indicator:	Owner
Owner/Operator Name:	SOUND TRANSIT
Legal Status:	Private
Date Became Current:	Not reported
Date Ended Current:	Not reported
Owner/Operator Address:	401 S JACKSON ST
Owner/Operator City,State,Zip:	SEATTLE, WA 98134
Owner/Operator Telephone:	206-398-5000
Owner/Operator Telephone Ext:	Not reported
Owner/Operator Fax:	Not reported
Owner/Operator Email:	Not reported
Owner/Operator Indicator:	Owner
Owner/Operator Name:	SOUND TRANSIT
Legal Status:	Private
Date Became Current:	Not reported
Date Ended Current:	Not reported
Owner/Operator Address:	401 S JACKSON ST
Owner/Operator City,State,Zip:	SEATTLE, WA 98134
Owner/Operator Telephone:	206-398-5000
Owner/Operator Telephone Ext:	Not reported
Owner/Operator Fax:	Not reported
Owner/Operator Email:	Not reported

Map ID
Direction
Distance
Elevation

MAP FINDINGS

Site

Database(s)

EDR ID Number
EPA ID Number

SOUND TRANSIT TACOMA LINK OPS (Continued)

1018282531

Owner/Operator Indicator:	Owner
Owner/Operator Name:	SOUND TRANSIT
Legal Status:	District
Date Became Current:	2017-12-31 00:00:00.
Date Ended Current:	Not reported
Owner/Operator Address:	401 S JACKSON ST
Owner/Operator City,State,Zip:	SEATTLE, WA 98134
Owner/Operator Telephone:	206-398-5000
Owner/Operator Telephone Ext:	Not reported
Owner/Operator Fax:	Not reported
Owner/Operator Email:	Not reported
Owner/Operator Indicator:	Owner
Owner/Operator Name:	SOUND TRANSIT
Legal Status:	Private
Date Became Current:	Not reported
Date Ended Current:	Not reported
Owner/Operator Address:	401 S JACKSON ST
Owner/Operator City,State,Zip:	SEATTLE, WA 98134
Owner/Operator Telephone:	206-398-5000
Owner/Operator Telephone Ext:	Not reported
Owner/Operator Fax:	Not reported
Owner/Operator Email:	Not reported
Owner/Operator Indicator:	Operator
Owner/Operator Name:	SOUND TRANSIT TACOMA LINK OPS
Legal Status:	Private
Date Became Current:	1999-01-01 00:00:00.
Date Ended Current:	Not reported
Owner/Operator Address:	401 S JACKSON ST
Owner/Operator City,State,Zip:	SEATTLE, WA 98134
Owner/Operator Telephone:	206-398-5000
Owner/Operator Telephone Ext:	Not reported
Owner/Operator Fax:	Not reported
Owner/Operator Email:	Not reported
Owner/Operator Indicator:	Owner
Owner/Operator Name:	SOUND TRANSIT
Legal Status:	Private
Date Became Current:	Not reported
Date Ended Current:	Not reported
Owner/Operator Address:	401 S JACKSON ST
Owner/Operator City,State,Zip:	SEATTLE, WA 98134
Owner/Operator Telephone:	206-398-5000
Owner/Operator Telephone Ext:	Not reported
Owner/Operator Fax:	Not reported
Owner/Operator Email:	Not reported
Owner/Operator Indicator:	Operator
Owner/Operator Name:	SOUND TRANSIT TACOMA LINK OPS
Legal Status:	Private
Date Became Current:	1999-01-01 00:00:00.
Date Ended Current:	Not reported
Owner/Operator Address:	401 S JACKSON ST
Owner/Operator City,State,Zip:	SEATTLE, WA 98134
Owner/Operator Telephone:	206-398-5000
Owner/Operator Telephone Ext:	Not reported

Map ID
Direction
Distance
Elevation

MAP FINDINGS

Site

Database(s)

EDR ID Number
EPA ID Number

SOUND TRANSIT TACOMA LINK OPS (Continued)

1018282531

Owner/Operator Fax: Not reported
Owner/Operator Email: Not reported

Owner/Operator Indicator: Owner
Owner/Operator Name: SOUND TRANSIT
Legal Status: District
Date Became Current: 1999-01-01 00:00:00.
Date Ended Current: Not reported
Owner/Operator Address: 401 S JACKSON ST
Owner/Operator City,State,Zip: SEATTLE, WA 98134
Owner/Operator Telephone: 206-398-5000
Owner/Operator Telephone Ext: Not reported
Owner/Operator Fax: Not reported
Owner/Operator Email: Not reported

Historic Generators:

Receive Date: 2015-12-02 00:00:00.0
Handler Name: SOUND TRANSIT TACOMA LINK OPS
Federal Waste Generator Description: Conditionally Exempt Small Quantity Generator
State District Owner: WA
Large Quantity Handler of Universal Waste: No
Recognized Trader Importer: No
Recognized Trader Exporter: No
Spent Lead Acid Battery Importer: No
Spent Lead Acid Battery Exporter: No
Current Record: No
Non Storage Recycler Activity: Not reported
Electronic Manifest Broker: Not reported

Receive Date: 2016-02-29 00:00:00.0
Handler Name: SOUND TRANSIT TACOMA LINK OPS
Federal Waste Generator Description: Conditionally Exempt Small Quantity Generator
State District Owner: WA
Large Quantity Handler of Universal Waste: No
Recognized Trader Importer: No
Recognized Trader Exporter: No
Spent Lead Acid Battery Importer: No
Spent Lead Acid Battery Exporter: No
Current Record: No
Non Storage Recycler Activity: Not reported
Electronic Manifest Broker: Not reported

Receive Date: 2017-02-27 00:00:00.0
Handler Name: SOUND TRANSIT TACOMA LINK OPS
Federal Waste Generator Description: Not a generator, verified
State District Owner: WA
Large Quantity Handler of Universal Waste: No
Recognized Trader Importer: No
Recognized Trader Exporter: No
Spent Lead Acid Battery Importer: No
Spent Lead Acid Battery Exporter: No
Current Record: No
Non Storage Recycler Activity: Not reported
Electronic Manifest Broker: Not reported

Receive Date: 2018-02-28 00:00:00.0
Handler Name: SOUND TRANSIT TACOMA LINK OPS

Map ID
Direction
Distance
Elevation

MAP FINDINGS

Site

Database(s)

EDR ID Number
EPA ID Number

SOUND TRANSIT TACOMA LINK OPS (Continued)

1018282531

Federal Waste Generator Description:	Not a generator, verified
State District Owner:	WA
Large Quantity Handler of Universal Waste:	No
Recognized Trader Importer:	No
Recognized Trader Exporter:	No
Spent Lead Acid Battery Importer:	No
Spent Lead Acid Battery Exporter:	No
Current Record:	No
Non Storage Recycler Activity:	Not reported
Electronic Manifest Broker:	Not reported
Receive Date:	2019-03-01 00:00:00.0
Handler Name:	SOUND TRANSIT TACOMA LINK OPS
Federal Waste Generator Description:	Not a generator, verified
State District Owner:	WA
Large Quantity Handler of Universal Waste:	No
Recognized Trader Importer:	No
Recognized Trader Exporter:	No
Spent Lead Acid Battery Importer:	No
Spent Lead Acid Battery Exporter:	No
Current Record:	Yes
Non Storage Recycler Activity:	Not reported
Electronic Manifest Broker:	Not reported

List of NAICS Codes and Descriptions:

NAICS Code:	485112
NAICS Description:	COMMUTER RAIL SYSTEMS

Facility Has Received Notices of Violation:

Found Violation:	Yes
Agency Which Determined Violation:	State
Violation Short Description:	Universal Waste - Small Quantity Handlers
Date Violation was Determined:	2016-08-16 00:00:00.0
Actual Return to Compliance Date:	2016-10-26 00:00:00.0
Return to Compliance Qualifier:	Documented
Violation Responsible Agency:	State
Scheduled Compliance Date:	2016-10-03 00:00:00.0
Enforcement Identifier:	001
Date of Enforcement Action:	2016-09-29 00:00:00.0
Enforcement Responsible Agency:	State
Enforcement Docket Number:	Not reported
Enforcement Attorney:	Not reported
Corrective Action Component:	No
Appeal Initiated Date:	Not reported
Appeal Resolution Date:	Not reported
Disposition Status Date:	Not reported
Disposition Status:	Not reported
Disposition Status Description:	Not reported
Consent/Final Order Sequence Number:	Not reported
Consent/Final Order Respondent Name:	Not reported
Consent/Final Order Lead Agency:	Not reported
Enforcement Type:	WRITTEN INFORMAL
Enforcement Responsible Person:	WALSB
Enforcement Responsible Sub-Organization:	SW
SEP Sequence Number:	Not reported
SEP Expenditure Amount:	Not reported

Map ID
Direction
Distance
Elevation

MAP FINDINGS

Site

Database(s)

EDR ID Number
EPA ID Number

SOUND TRANSIT TACOMA LINK OPS (Continued)

1018282531

SEP Scheduled Completion Date:	Not reported
SEP Actual Date:	Not reported
SEP Defaulted Date:	Not reported
SEP Type:	Not reported
SEP Type Description:	Not reported
Proposed Amount:	Not reported
Final Monetary Amount:	Not reported
Paid Amount:	Not reported
Final Count:	Not reported
Final Amount:	Not reported
Found Violation:	Yes
Agency Which Determined Violation:	State
Violation Short Description:	Used Oil - Generators
Date Violation was Determined:	2016-08-16 00:00:00.0
Actual Return to Compliance Date:	2016-10-26 00:00:00.0
Return to Compliance Qualifier:	Documented
Violation Responsible Agency:	State
Scheduled Compliance Date:	2016-10-03 00:00:00.0
Enforcement Identifier:	001
Date of Enforcement Action:	2016-09-29 00:00:00.0
Enforcement Responsible Agency:	State
Enforcement Docket Number:	Not reported
Enforcement Attorney:	Not reported
Corrective Action Component:	No
Appeal Initiated Date:	Not reported
Appeal Resolution Date:	Not reported
Disposition Status Date:	Not reported
Disposition Status:	Not reported
Disposition Status Description:	Not reported
Consent/Final Order Sequence Number:	Not reported
Consent/Final Order Respondent Name:	Not reported
Consent/Final Order Lead Agency:	Not reported
Enforcement Type:	WRITTEN INFORMAL
Enforcement Responsible Person:	WALSB
Enforcement Responsible Sub-Organization:	SW
SEP Sequence Number:	Not reported
SEP Expenditure Amount:	Not reported
SEP Scheduled Completion Date:	Not reported
SEP Actual Date:	Not reported
SEP Defaulted Date:	Not reported
SEP Type:	Not reported
SEP Type Description:	Not reported
Proposed Amount:	Not reported
Final Monetary Amount:	Not reported
Paid Amount:	Not reported
Final Count:	Not reported
Final Amount:	Not reported
Found Violation:	Yes
Agency Which Determined Violation:	State
Violation Short Description:	Used Oil - Applicability
Date Violation was Determined:	2016-08-16 00:00:00.0
Actual Return to Compliance Date:	2016-10-26 00:00:00.0
Return to Compliance Qualifier:	Documented
Violation Responsible Agency:	State
Scheduled Compliance Date:	2016-10-03 00:00:00.0

Map ID
Direction
Distance
Elevation

MAP FINDINGS

Site

Database(s)

EDR ID Number
EPA ID Number

SOUND TRANSIT TACOMA LINK OPS (Continued)

1018282531

Enforcement Identifier: 001
Date of Enforcement Action: 2016-09-29 00:00:00.0
Enforcement Responsible Agency: State
Enforcement Docket Number: Not reported
Enforcement Attorney: Not reported
Corrective Action Component: No
Appeal Initiated Date: Not reported
Appeal Resolution Date: Not reported
Disposition Status Date: Not reported
Disposition Status: Not reported
Disposition Status Description: Not reported
Consent/Final Order Sequence Number: Not reported
Consent/Final Order Respondent Name: Not reported
Consent/Final Order Lead Agency: Not reported
Enforcement Type: WRITTEN INFORMAL
Enforcement Responsible Person: WALSB
Enforcement Responsible Sub-Organization: SW
SEP Sequence Number: Not reported
SEP Expenditure Amount: Not reported
SEP Scheduled Completion Date: Not reported
SEP Actual Date: Not reported
SEP Defaulted Date: Not reported
SEP Type: Not reported
SEP Type Description: Not reported
Proposed Amount: Not reported
Final Monetary Amount: Not reported
Paid Amount: Not reported
Final Count: Not reported
Final Amount: Not reported

Evaluation Action Summary:

Evaluation Date: 2016-08-16 00:00:00.0
Evaluation Responsible Agency: State
Found Violation: Yes
Evaluation Type Description: COMPLIANCE EVALUATION INSPECTION ON-SITE
Evaluation Responsible Person Identifier: WALSB
Evaluation Responsible Sub-Organization: SW
Actual Return to Compliance Date: 2016-10-26 00:00:00.0
Scheduled Compliance Date: 2016-10-03 00:00:00.0
Date of Request: Not reported
Date Response Received: Not reported
Request Agency: Not reported
Former Citation: Not reported

Evaluation Date: 2016-08-16 00:00:00.0
Evaluation Responsible Agency: State
Found Violation: Yes
Evaluation Type Description: COMPLIANCE EVALUATION INSPECTION ON-SITE
Evaluation Responsible Person Identifier: WALSB
Evaluation Responsible Sub-Organization: SW
Actual Return to Compliance Date: 2016-10-26 00:00:00.0
Scheduled Compliance Date: 2016-10-03 00:00:00.0
Date of Request: Not reported
Date Response Received: Not reported
Request Agency: Not reported
Former Citation: Not reported

Map ID
Direction
Distance
Elevation

MAP FINDINGS

Site

Database(s)

EDR ID Number
EPA ID Number

SOUND TRANSIT TACOMA LINK OPS (Continued)

1018282531

Evaluation Date: 2016-08-16 00:00:00.0
Evaluation Responsible Agency: State
Found Violation: Yes
Evaluation Type Description: COMPLIANCE EVALUATION INSPECTION ON-SITE
Evaluation Responsible Person Identifier: WALSB
Evaluation Responsible Sub-Organization: SW
Actual Return to Compliance Date: 2016-10-26 00:00:00.0
Scheduled Compliance Date: 2016-10-03 00:00:00.0
Date of Request: Not reported
Date Response Received: Not reported
Request Agency: Not reported
Former Citation: Not reported

E14
West
< 1/8
0.054 mi.
283 ft.

BNRR TACOMA YARD POND
605 PUYALLUP ST
TACOMA, WA 98421

WA ALLSITES
WA CSCSL NFA
WA SPILLS

S107487061
N/A

Site 1 of 2 in cluster E

Relative:
Higher
Actual:
22 ft.

ALLSITES:
Name: BNRR TACOMA YARD POND
Facility Id: 1373

CSCSL NFA:
Name: BNRR TACOMA YARD POND
Address: 605 PUYALLUP ST
City,State,Zip: TACOMA, WA 98421
Facility/Site Id: 1373
CS Id: 274
NFA Date: 01/03/1996
Alternate Site Names: BURLINGTON NORTHERN RAILROAD
NFA Reason: NFA-Independent Remedial Action Program Review
Site Status: NFA
Region: Southwest
Contaminant Name: Halogenated Organics
Ground Water: Not reported
Surface Water: Not reported
Soil: Suspected
Sediment: Not reported
Air: Not reported
Bedrock: Not reported
Latitude: 47.241221
Longitude: -122.425846

SPILLS:
Name: Not reported
Address: 605 PUYALLUP AVE
City,State,Zip: TACOMA, WA 98421
Facility ID: 107685
Medium: Other
Material Desc: Chemical
Material Qty: 1
Material Units: Gals
Date Received: Not reported
Contact Name: Not reported
Incident Date: 08/02/2019

Map ID
Direction
Distance
Elevation

MAP FINDINGS

Site

Database(s)

EDR ID Number
EPA ID Number

BNRR TACOMA YARD POND (Continued)

S107487061

Incident Category Type: Non Oil
Incident Category: Other Non-Oil
Latitude: 47.24102
Longitude: -122.42631
Source Type: Vehicle
Source: Train
Vessel Facility Name2: Not reported
Recovered Quantity: 1
Resp Party Contact: Mathew Genilo
Cause: Sodium Hydroxide Spill from Railcar, Tacoma
Cause Type: Not reported
Resp Party Name: Not reported

Name: TACOMA - BNSF RAIL YARD
Address: 605 PUYALLUP AVE
City,State,Zip: TACOMA, WA 98421
Facility ID: 108550
Medium: Vehicle
Material Desc: Chemical
Material Qty: 1
Material Units: Other
Date Received: Not reported
Contact Name: Not reported
Incident Date: 10/13/2019
Incident Category Type: Non Oil
Incident Category: Hazmat Release
Latitude: 47.25089
Longitude: -122.41769
Source Type: Vehicle
Source: Train
Vessel Facility Name2: Not reported
Recovered Quantity: 0
Resp Party Contact: Ryan Risdon, Steve Yost
Cause: BNSF Rail Car with Possible Sodium Chlorate Residue - Tacoma 10-13-19
Cause Type: Not reported
Resp Party Name: BNSF, BNSF - HazMat

Name: Not reported
Address: 605 PUYALLUP AVE
City,State,Zip: TACOMA, WA 98421
Facility ID: 109175
Medium: Vehicle
Material Desc: USED OIL
Material Qty: 1
Material Units: Gals
Date Received: Not reported
Contact Name: Not reported
Incident Date: 12/06/2019
Incident Category Type: Oil Spill
Incident Category: Oil Spill
Latitude: 47.24102
Longitude: -122.42631
Source Type: Vehicle
Source: Train
Vessel Facility Name2: Not reported
Recovered Quantity: 1
Resp Party Contact: Dominic Winslow

Map ID
Direction
Distance
Elevation

MAP FINDINGS

Site

Database(s)

EDR ID Number
EPA ID Number

BNRR TACOMA YARD POND (Continued)

S107487061

Cause: BNSF Tank Car Small Oil Spill, December 6, 2019
Cause Type: Not reported
Resp Party Name: Not reported

Name: BNSF EAST END TACOMA YARD
Address: 605 PUYALLUP AVE
City,State,Zip: TACOMA, WA 98421
Facility ID: 110421
Medium: Railroad Track Bed
Material Desc: LUBE OIL/MOTOR OIL
Material Qty: 100
Material Units: Gals
Date Received: Not reported
Contact Name: Not reported
Incident Date: 03/08/2020
Incident Category Type: Oil Spill
Incident Category: Oil Spill
Latitude: 47.24102
Longitude: -122.42631
Source Type: Vehicle
Source: Train
Vessel Facility Name2: Not reported
Recovered Quantity: 95
Resp Party Contact: Not reported
Cause: BNSF Oil Spill Tacoma 3-8-20
Cause Type: Not reported
Resp Party Name: Not reported

Name: Not reported
Address: 605 PUYALLUP AVE
City,State,Zip: TACOMA, WA 98421
Facility ID: 111447
Medium: Railroad Track Bed
Material Desc: LUBE OIL/MOTOR OIL
Material Qty: 1
Material Units: Quart
Date Received: Not reported
Contact Name: Not reported
Incident Date: 06/04/2020
Incident Category Type: Oil Spill
Incident Category: Oil Spill
Latitude: 47.24102
Longitude: -122.42631
Source Type: Vehicle
Source: Train
Vessel Facility Name2: Not reported
Recovered Quantity: 0
Resp Party Contact: Not reported
Cause: BNSF Locomotive Oil to Ballast - Tacoma Rail Yard
Cause Type: Not reported
Resp Party Name: BNSF

Name: Not reported
Address: 605 PUYALLUP AVE
City,State,Zip: TACOMA, WA 98421
Facility ID: 109175
Medium: Vehicle

Map ID
Direction
Distance
Elevation

MAP FINDINGS

Site

Database(s)

EDR ID Number
EPA ID Number

BNRR TACOMA YARD POND (Continued)

S107487061

Material Desc: USED OIL
Material Qty: 1
Material Units: Gals
Date Received: Not reported
Contact Name: Not reported
Incident Date: 12/06/2019
Incident Category Type: Oil Spill
Incident Category: Oil Spill
Latitude: 47.24102
Longitude: -122.42631
Source Type: Vehicle
Source: Train
Vessel Facility Name2: Not reported
Recovered Quantity: 1
Resp Party Contact: Not reported
Cause: Not reported
Cause Type: Not reported
Resp Party Name: Not reported

Name: Not reported
Address: 605 PUYALLUP AVE
City,State,Zip: TACOMA, WA 98421
Facility ID: 107685
Medium: Other
Material Desc: Chemical
Material Qty: 1
Material Units: Gals
Date Received: Not reported
Contact Name: Not reported
Incident Date: 08/02/2019
Incident Category Type: Non Oil
Incident Category: Other Non-Oil
Latitude: 47.24102
Longitude: -122.42631
Source Type: Vehicle
Source: Train
Vessel Facility Name2: Not reported
Recovered Quantity: 1
Resp Party Contact: Not reported
Cause: Not reported
Cause Type: Not reported
Resp Party Name: Not reported

Name: BURLINGTON NORTHERN SANTA FE RAILROAD
Address: 605 PUYALLUP AVENUE
City,State,Zip: TACOMA, WA
Facility ID: 536284
Medium: Not reported
Material Desc: CHEMICAL
Material Qty: 50
Material Units: GALLON
Date Received: 09/20/2003
Contact Name: ESTERBY
Incident Date: Not reported
Incident Category Type: Not reported
Incident Category: Not reported
Latitude: Not reported

Map ID
Direction
Distance
Elevation

MAP FINDINGS

Site

Database(s)

EDR ID Number
EPA ID Number

BNRR TACOMA YARD POND (Continued)

S107487061

Longitude: Not reported
Source Type: Not reported
Source: Not reported
Vessel Facility Name2: Not reported
Recovered Quantity: Not reported
Resp Party Contact: Not reported
Cause: Not reported
Cause Type: Not reported
Resp Party Name: Not reported

Name: BURLINGTON NORTHERN SANTA FE RAILROAD
Address: 605 PUYALLUP AVENUE
City,State,Zip: TACOMA, WA
Facility ID: 530751
Medium: Not reported
Material Desc: CHEMICAL
Material Qty: Not reported
Material Units: Not reported
Date Received: 12/11/2002
Contact Name: ANDERSON
Incident Date: Not reported
Incident Category Type: Not reported
Incident Category: Not reported
Latitude: Not reported
Longitude: Not reported
Source Type: Not reported
Source: Not reported
Vessel Facility Name2: Not reported
Recovered Quantity: Not reported
Resp Party Contact: Not reported
Cause: Not reported
Cause Type: Not reported
Resp Party Name: Not reported

E15
West
< 1/8
0.059 mi.
313 ft.

STANDARD STATIONS INC GAS
624 PUYALLUP AVE
TACOMA, WA

EDR Hist Auto **1014534717**
N/A

Relative:
Lower

EDR Hist Auto

Actual:
21 ft.

Year: Name: Type:
1965 STANDARD STATIONS INC GAS GASOLINE STATIONS

C16
SW
< 1/8
0.062 mi.
329 ft.

PIERCE TRANSIT TACOMA DOME
609 E 25TH ST
TACOMA, WA 98421

WA ALLSITES **1001082058**
RCRA NonGen / NLR **WAR000006247**
FINDS
ECHO

Relative:
Higher

ALLSITES:

Actual:
42 ft.

Name: PIERCE TRANSIT TACOMA DOME
Facility Id: 25441163

Map ID
Direction
Distance
Elevation

MAP FINDINGS

Site

Database(s)

EDR ID Number
EPA ID Number

PIERCE TRANSIT TACOMA DOME (Continued)

1001082058

RCRA Listings:

Date Form Received by Agency:	1997-06-10 00:00:00.0
Handler Name:	PIERCE TRANSIT TACOMA DOME
Handler Address:	609 E 25TH ST
Handler City,State,Zip:	TACOMA, WA 98421
EPA ID:	WAR000006247
Contact Name:	MIKE MEADOWS
Contact Address:	3701 96TH ST SW
Contact City,State,Zip:	TACOMA, WA 98499
Contact Telephone:	553-984-8204
Contact Fax:	Not reported
Contact Email:	Not reported
Contact Title:	Not reported
EPA Region:	10
Land Type:	Other
Federal Waste Generator Description:	Not a generator, verified
Non-Notifier:	Not reported
Biennial Report Cycle:	Not reported
Accessibility:	Not reported
Active Site Indicator:	Not reported
State District Owner:	WA
State District:	SWRO
Mailing Address:	3701 96TH ST SW
Mailing City,State,Zip:	TACOMA, WA 98499
Owner Name:	PIERCE TRANSIT
Owner Type:	Private
Operator Name:	ADAMS, WAYNE
Operator Type:	Private
Short-Term Generator Activity:	No
Importer Activity:	No
Mixed Waste Generator:	No
Transporter Activity:	No
Transfer Facility Activity:	No
Recycler Activity with Storage:	No
Small Quantity On-Site Burner Exemption:	No
Smelting Melting and Refining Furnace Exemption:	No
Underground Injection Control:	No
Off-Site Waste Receipt:	No
Universal Waste Indicator:	No
Universal Waste Destination Facility:	No
Federal Universal Waste:	No
Active Site Fed-Reg Treatment Storage and Disposal Facility:	Not reported
Active Site Converter Treatment storage and Disposal Facility:	Not reported
Active Site State-Reg Treatment Storage and Disposal Facility:	Not reported
Active Site State-Reg Handler:	---
Federal Facility Indicator:	Not reported
Hazardous Secondary Material Indicator:	NN
Sub-Part K Indicator:	Not reported
Commercial TSD Indicator:	No
Treatment Storage and Disposal Type:	Not reported
2018 GPRA Permit Baseline:	Not on the Baseline
2018 GPRA Renewals Baseline:	Not on the Baseline
Permit Renewals Workload Universe:	Not reported
Permit Workload Universe:	Not reported
Permit Progress Universe:	Not reported
Post-Closure Workload Universe:	Not reported
Closure Workload Universe:	Not reported

Map ID
Direction
Distance
Elevation

MAP FINDINGS

Site

Database(s)

EDR ID Number
EPA ID Number

PIERCE TRANSIT TACOMA DOME (Continued)

1001082058

202 GPRA Corrective Action Baseline:	No
Corrective Action Workload Universe:	No
Subject to Corrective Action Universe:	No
Non-TSDFs Where RCRA CA has Been Imposed Universe:	No
TSDFs Potentially Subject to CA Under 3004 (u)/(v) Universe:	No
TSDFs Only Subject to CA under Discretionary Auth Universe:	No
Corrective Action Priority Ranking:	No NCAPS ranking
Environmental Control Indicator:	No
Institutional Control Indicator:	No
Human Exposure Controls Indicator:	N/A
Groundwater Controls Indicator:	N/A
Operating TSDF Universe:	Not reported
Full Enforcement Universe:	Not reported
Significant Non-Complier Universe:	No
Unaddressed Significant Non-Complier Universe:	No
Addressed Significant Non-Complier Universe:	No
Significant Non-Complier With a Compliance Schedule Universe:	No
Financial Assurance Required:	Not reported
Handler Date of Last Change:	2018-05-10 18:14:47.0
Recognized Trader-Importer:	No
Recognized Trader-Exporter:	No
Importer of Spent Lead Acid Batteries:	No
Exporter of Spent Lead Acid Batteries:	No
Recycler Activity Without Storage:	No
Manifest Broker:	No
Sub-Part P Indicator:	Not reported

Handler - Owner Operator:

Owner/Operator Indicator:	Operator
Owner/Operator Name:	ADAMS, WAYNE
Legal Status:	Private
Date Became Current:	Not reported
Date Ended Current:	Not reported
Owner/Operator Address:	3701 96TH ST SW
Owner/Operator City,State,Zip:	TACOMA, WA 98499
Owner/Operator Telephone:	360-581-8051
Owner/Operator Telephone Ext:	Not reported
Owner/Operator Fax:	Not reported
Owner/Operator Email:	Not reported

Owner/Operator Indicator:	Owner
Owner/Operator Name:	PIERCE TRANSIT TACOMA DOME
Legal Status:	Private
Date Became Current:	Not reported
Date Ended Current:	Not reported
Owner/Operator Address:	609 E 25TH ST
Owner/Operator City,State,Zip:	TACOMA, WA 98421
Owner/Operator Telephone:	000-000-0000
Owner/Operator Telephone Ext:	Not reported
Owner/Operator Fax:	Not reported
Owner/Operator Email:	Not reported

Owner/Operator Indicator:	Owner
Owner/Operator Name:	PIERCE TRANSIT TACOMA DOME
Legal Status:	Private
Date Became Current:	Not reported

Map ID
Direction
Distance
Elevation

MAP FINDINGS

Site

Database(s)

EDR ID Number
EPA ID Number

PIERCE TRANSIT TACOMA DOME (Continued)

1001082058

Date Ended Current:	Not reported
Owner/Operator Address:	609 E 25TH ST
Owner/Operator City,State,Zip:	TACOMA, WA 98421
Owner/Operator Telephone:	000-000-0000
Owner/Operator Telephone Ext:	Not reported
Owner/Operator Fax:	Not reported
Owner/Operator Email:	Not reported
Owner/Operator Indicator:	Owner
Owner/Operator Name:	PIERCE TRANSIT TACOMA DOME
Legal Status:	Private
Date Became Current:	Not reported
Date Ended Current:	Not reported
Owner/Operator Address:	609 E 25TH ST
Owner/Operator City,State,Zip:	TACOMA, WA 98421
Owner/Operator Telephone:	000-000-0000
Owner/Operator Telephone Ext:	Not reported
Owner/Operator Fax:	Not reported
Owner/Operator Email:	Not reported
Owner/Operator Indicator:	Operator
Owner/Operator Name:	PIERCE TRANSIT TACOMA DOME
Legal Status:	Private
Date Became Current:	Not reported
Date Ended Current:	Not reported
Owner/Operator Address:	609 E 25TH ST
Owner/Operator City,State,Zip:	TACOMA, WA 98421
Owner/Operator Telephone:	000-000-0000
Owner/Operator Telephone Ext:	Not reported
Owner/Operator Fax:	Not reported
Owner/Operator Email:	Not reported
Owner/Operator Indicator:	Owner
Owner/Operator Name:	PIERCE TRANSIT
Legal Status:	Private
Date Became Current:	1997-02-12 00:00:00.
Date Ended Current:	Not reported
Owner/Operator Address:	3701 96TH ST SW
Owner/Operator City,State,Zip:	TACOMA, WA 98499
Owner/Operator Telephone:	360-581-8051
Owner/Operator Telephone Ext:	Not reported
Owner/Operator Fax:	Not reported
Owner/Operator Email:	Not reported
Owner/Operator Indicator:	Owner
Owner/Operator Name:	PIERCE TRANSIT
Legal Status:	Private
Date Became Current:	Not reported
Date Ended Current:	Not reported
Owner/Operator Address:	3701 96TH ST SW
Owner/Operator City,State,Zip:	TACOMA, WA 98499-4431
Owner/Operator Telephone:	360-581-8051
Owner/Operator Telephone Ext:	Not reported
Owner/Operator Fax:	Not reported
Owner/Operator Email:	Not reported
Owner/Operator Indicator:	Operator

Map ID
Direction
Distance
Elevation

MAP FINDINGS

Site

Database(s)

EDR ID Number
EPA ID Number

PIERCE TRANSIT TACOMA DOME (Continued)

1001082058

Owner/Operator Name:	ADAMS, WAYNE
Legal Status:	Private
Date Became Current:	Not reported
Date Ended Current:	Not reported
Owner/Operator Address:	3701 96TH ST SW
Owner/Operator City,State,Zip:	TACOMA, WA 98499
Owner/Operator Telephone:	360-581-8051
Owner/Operator Telephone Ext:	Not reported
Owner/Operator Fax:	Not reported
Owner/Operator Email:	Not reported
Owner/Operator Indicator:	Operator
Owner/Operator Name:	PIERCE TRANSIT
Legal Status:	Private
Date Became Current:	Not reported
Date Ended Current:	Not reported
Owner/Operator Address:	3701 96TH ST SW
Owner/Operator City,State,Zip:	TACOMA, WA 98499-4431
Owner/Operator Telephone:	360-581-8051
Owner/Operator Telephone Ext:	Not reported
Owner/Operator Fax:	Not reported
Owner/Operator Email:	Not reported
Owner/Operator Indicator:	Owner
Owner/Operator Name:	PIERCE TRANSIT
Legal Status:	Private
Date Became Current:	1997-02-12 00:00:00.
Date Ended Current:	Not reported
Owner/Operator Address:	3701 96TH ST SW
Owner/Operator City,State,Zip:	TACOMA, WA 98499
Owner/Operator Telephone:	360-581-8051
Owner/Operator Telephone Ext:	Not reported
Owner/Operator Fax:	Not reported
Owner/Operator Email:	Not reported
Owner/Operator Indicator:	Owner
Owner/Operator Name:	PIERCE TRANSIT
Legal Status:	Private
Date Became Current:	Not reported
Date Ended Current:	Not reported
Owner/Operator Address:	3701 96TH ST SW
Owner/Operator City,State,Zip:	TACOMA, WA 98499
Owner/Operator Telephone:	360-581-8051
Owner/Operator Telephone Ext:	Not reported
Owner/Operator Fax:	Not reported
Owner/Operator Email:	Not reported
Owner/Operator Indicator:	Owner
Owner/Operator Name:	PIERCE TRANSIT P
Legal Status:	Private
Date Became Current:	1997-02-12 00:00:00.
Date Ended Current:	Not reported
Owner/Operator Address:	3701 96TH ST SW
Owner/Operator City,State,Zip:	TACOMA, WA 98499-4431
Owner/Operator Telephone:	360-581-8051
Owner/Operator Telephone Ext:	Not reported
Owner/Operator Fax:	Not reported

Map ID
Direction
Distance
Elevation

MAP FINDINGS

Site

Database(s)

EDR ID Number
EPA ID Number

PIERCE TRANSIT TACOMA DOME (Continued)

1001082058

Owner/Operator Email:	Not reported
Owner/Operator Indicator:	Operator
Owner/Operator Name:	WAYNE A
Legal Status:	Private
Date Became Current:	1997-02-12 00:00:00.
Date Ended Current:	Not reported
Owner/Operator Address:	3701 96TH ST SW
Owner/Operator City,State,Zip:	TACOMA, WA 98499-4431
Owner/Operator Telephone:	360-581-8051
Owner/Operator Telephone Ext:	Not reported
Owner/Operator Fax:	Not reported
Owner/Operator Email:	Not reported
Owner/Operator Indicator:	Owner
Owner/Operator Name:	PIERCE TRANSIT
Legal Status:	Private
Date Became Current:	Not reported
Date Ended Current:	Not reported
Owner/Operator Address:	3701 96TH ST SW
Owner/Operator City,State,Zip:	TACOMA, WA 98499
Owner/Operator Telephone:	360-581-8051
Owner/Operator Telephone Ext:	Not reported
Owner/Operator Fax:	Not reported
Owner/Operator Email:	Not reported
Owner/Operator Indicator:	Owner
Owner/Operator Name:	PIERCE TRANSIT TACOMA DOME
Legal Status:	Private
Date Became Current:	Not reported
Date Ended Current:	Not reported
Owner/Operator Address:	609 E 25TH ST
Owner/Operator City,State,Zip:	TACOMA, WA 98421
Owner/Operator Telephone:	000-000-0000
Owner/Operator Telephone Ext:	Not reported
Owner/Operator Fax:	Not reported
Owner/Operator Email:	Not reported
Owner/Operator Indicator:	Operator
Owner/Operator Name:	PIERCE TRANSIT TACOMA DOME
Legal Status:	Private
Date Became Current:	Not reported
Date Ended Current:	Not reported
Owner/Operator Address:	609 E 25TH ST
Owner/Operator City,State,Zip:	TACOMA, WA 98421
Owner/Operator Telephone:	000-000-0000
Owner/Operator Telephone Ext:	Not reported
Owner/Operator Fax:	Not reported
Owner/Operator Email:	Not reported
Historic Generators:	
Receive Date:	1997-06-09 00:00:00.0
Handler Name:	PIERCE TRANSIT TACOMA DOME
Federal Waste Generator Description:	Not a generator, verified
State District Owner:	WA
Large Quantity Handler of Universal Waste:	No
Recognized Trader Importer:	No

Map ID
Direction
Distance
Elevation

MAP FINDINGS

Site

Database(s)

EDR ID Number
EPA ID Number

PIERCE TRANSIT TACOMA DOME (Continued)

1001082058

Recognized Trader Exporter:	No
Spent Lead Acid Battery Importer:	No
Spent Lead Acid Battery Exporter:	No
Current Record:	No
Non Storage Recycler Activity:	Not reported
Electronic Manifest Broker:	Not reported
Receive Date:	1997-06-09 00:00:00.0
Handler Name:	PIERCE TRANSIT TACOMA DOME
Federal Waste Generator Description:	Not a generator, verified
State District Owner:	WA
Large Quantity Handler of Universal Waste:	No
Recognized Trader Importer:	No
Recognized Trader Exporter:	No
Spent Lead Acid Battery Importer:	No
Spent Lead Acid Battery Exporter:	No
Current Record:	No
Non Storage Recycler Activity:	Not reported
Electronic Manifest Broker:	Not reported
Receive Date:	1997-06-10 00:00:00.0
Handler Name:	PIERCE TRANSIT TACOMA DOME
Federal Waste Generator Description:	Not a generator, verified
State District Owner:	WA
Large Quantity Handler of Universal Waste:	No
Recognized Trader Importer:	No
Recognized Trader Exporter:	No
Spent Lead Acid Battery Importer:	No
Spent Lead Acid Battery Exporter:	No
Current Record:	Yes
Non Storage Recycler Activity:	Not reported
Electronic Manifest Broker:	Not reported
Receive Date:	1993-12-31 00:00:00.0
Handler Name:	PIERCE TRANSIT TACOMA DOME
Federal Waste Generator Description:	Large Quantity Generator
State District Owner:	WA
Large Quantity Handler of Universal Waste:	No
Recognized Trader Importer:	No
Recognized Trader Exporter:	No
Spent Lead Acid Battery Importer:	No
Spent Lead Acid Battery Exporter:	No
Current Record:	No
Non Storage Recycler Activity:	Not reported
Electronic Manifest Broker:	Not reported
Receive Date:	1996-02-28 00:00:00.0
Handler Name:	PIERCE TRANSIT TACOMA DOME
Federal Waste Generator Description:	Large Quantity Generator
State District Owner:	WA
Large Quantity Handler of Universal Waste:	No
Recognized Trader Importer:	No
Recognized Trader Exporter:	No
Spent Lead Acid Battery Importer:	No
Spent Lead Acid Battery Exporter:	No
Current Record:	No
Non Storage Recycler Activity:	Not reported

Map ID
Direction
Distance
Elevation

MAP FINDINGS

Site

Database(s)

EDR ID Number
EPA ID Number

PIERCE TRANSIT TACOMA DOME (Continued)

1001082058

Electronic Manifest Broker:	Not reported
Receive Date:	1997-06-09 00:00:00.0
Handler Name:	PIERCE TRANSIT TACOMA DOME
Federal Waste Generator Description:	Not a generator, verified
State District Owner:	WA
Large Quantity Handler of Universal Waste:	No
Recognized Trader Importer:	No
Recognized Trader Exporter:	No
Spent Lead Acid Battery Importer:	No
Spent Lead Acid Battery Exporter:	No
Current Record:	No
Non Storage Recycler Activity:	Not reported
Electronic Manifest Broker:	Not reported
Receive Date:	1996-03-01 00:00:00.0
Handler Name:	PIERCE TRANSIT TACOMA DOME
Federal Waste Generator Description:	Large Quantity Generator
State District Owner:	Not reported
Large Quantity Handler of Universal Waste:	No
Recognized Trader Importer:	No
Recognized Trader Exporter:	No
Spent Lead Acid Battery Importer:	No
Spent Lead Acid Battery Exporter:	No
Current Record:	No
Non Storage Recycler Activity:	Not reported
Electronic Manifest Broker:	Not reported

List of NAICS Codes and Descriptions:

NAICS Code:	48521
NAICS Description:	INTERURBAN AND RURAL BUS TRANSPORTATION

Facility Has Received Notices of Violation:

No Violations Found:

Evaluation Action Summary:

No Evaluations Found:

FINDS:

Registry ID: 110002449477

Click Here:

Environmental Interest/Information System:

RCRAInfo is a national information system that supports the Resource Conservation and Recovery Act (RCRA) program through the tracking of events and activities related to facilities that generate, transport, and treat, store, or dispose of hazardous waste. RCRAInfo allows RCRA program staff to track the notification, permit, compliance, and corrective action activities required under RCRA.

[Click this hyperlink](#) while viewing on your computer to access additional FINDS: detail in the EDR Site Report.

Map ID
Direction
Distance
Elevation

MAP FINDINGS

Site

Database(s)

EDR ID Number
EPA ID Number

PIERCE TRANSIT TACOMA DOME (Continued)

1001082058

ECHO:

Envid: 1001082058
Registry ID: 110002449477
DFR URL: <http://echo.epa.gov/detailed-facility-report?fid=110002449477>
Name: PIERCE TRANSIT TACOMA DOME
Address: 609 E 25TH ST
City,State,Zip: TACOMA, WA 98421

C17
SW
< 1/8
0.069 mi.
364 ft.

FREIGHTHOUSE SQUARE, AMTRAK RELOCATION
602 E 25TH ST
TACOMA, WA 98421

WA CSCSL **S121442309**
WA ALLSITES **N/A**

Site 4 of 4 in cluster C

Relative:
Higher

CSCSL:

Actual:
40 ft.

Name: FREIGHTHOUSE SQUARE, AMTRAK RELOCATION
Address: 602 E 25TH ST
City,State,Zip: TACOMA, WA 98421
Facility ID: 206719
Region: Southwest
Lat/Long: 47.24002 / -122.42544
Clean Up Siteid: 14416
Site Status: Cleanup Started
Contaminant Name: Arsenic
Alternate Site Names: Freighthouse Square Amtrak Relocation,Freighthouse Square,Amtrak Relocation
Site Rank: Not reported
Has Institutional Control:Not reported
Past VCP: Not reported
Current VCP: Not reported
Ground Water: Confirmed Above Cleanup Levels
Surface Water: Not reported
Soil: Not reported
Sediment: Not reported
Air: Not reported
Bedrock: Not reported
Responsible Unit: Southwest

Name: FREIGHTHOUSE SQUARE, AMTRAK RELOCATION
Address: 602 E 25TH ST
City,State,Zip: TACOMA, WA 98421
Facility ID: 206719
Region: Southwest
Lat/Long: 47.24002 / -122.42544
Clean Up Siteid: 14416
Site Status: Cleanup Started
Contaminant Name: Petroleum-Other
Alternate Site Names: Freighthouse Square Amtrak Relocation,Freighthouse Square,Amtrak Relocation
Site Rank: Not reported
Has Institutional Control:Not reported
Past VCP: Not reported
Current VCP: Not reported
Ground Water: Not reported
Surface Water: Not reported
Soil: Confirmed Above Cleanup Levels
Sediment: Not reported

Map ID
Direction
Distance
Elevation

MAP FINDINGS

Site

Database(s)

EDR ID Number
EPA ID Number

FREIGHTHOUSE SQUARE, AMTRAK RELOCATION (Continued)

S121442309

Air: Not reported
Bedrock: Not reported
Responsible Unit: Southwest

Name: FREIGHTHOUSE SQUARE, AMTRAK RELOCATION
Address: 602 E 25TH ST
City,State,Zip: TACOMA, WA 98421
Facility ID: 206719
Region: Southwest
Lat/Long: 47.24002 / -122.42544
Clean Up Siteid: 14416
Site Status: Cleanup Started
Contaminant Name: Polycyclic Aromatic Hydrocarbons
Alternate Site Names: Freighthouse Square Amtrak Relocation,Freighthouse Square,Amtrak Relocation
Site Rank: Not reported
Has Institutional Control:Not reported
Past VCP: Not reported
Current VCP: Not reported
Ground Water: Not reported
Surface Water: Not reported
Soil: Confirmed Above Cleanup Levels
Sediment: Not reported
Air: Not reported
Bedrock: Not reported
Responsible Unit: Southwest

ALLSITES:

Name: FREIGHTHOUSE SQUARE AMTRAK RELOCATION
Facility Id: 206719

F18
South
< 1/8
0.094 mi.
497 ft.

TACOMA PUBLIC UTILITIES MILWAUKEE SUBSTATION
709 26TH ST E
TACOMA, WA 98421
Site 1 of 5 in cluster F

WA ALLSITES **S116505643**
N/A

Relative:
Lower
Actual:
18 ft.

ALLSITES:
Name: TACOMA PUBLIC UTILITIES MILWAUKEE SUBSTATION
Facility Id: 12078

G19
East
< 1/8
0.096 mi.
505 ft.

PLYTAC
801 E 25TH
TACOMA, WA 98401
Site 1 of 7 in cluster G

WA ALLSITES **1011932227**
FINDS **N/A**

Relative:
Lower
Actual:
19 ft.

ALLSITES:
Name: PLYTAC
Facility Id: 8091750

FINDS:
Registry ID: 110037547447

Map ID
Direction
Distance
Elevation

MAP FINDINGS

Site

Database(s)

EDR ID Number
EPA ID Number

PLYTAC (Continued)

1011932227

Click Here:

Environmental Interest/Information System:

Washington Facility / Site Identification System (WA-FSIS) provides a means to query and display data maintained by the Washington Department of Ecology. This system contains key information for each facility/site that is currently, or has been, of interest to the Air Quality, Dam Safety, Hazardous Waste, Toxics Cleanup, and Water Quality Programs.

[Click this hyperlink](#) while viewing on your computer to access additional FINDS: detail in the EDR Site Report.

G20
ENE
< 1/8
0.099 mi.
522 ft.

MENDEZ PROPERTY
910 PUYALLUP AVE
TACOMA, WA 98421

WA VCP **S124435106**
N/A

Site 2 of 7 in cluster G

Relative:
Lower

VCP:

Actual:
19 ft.

Name: MENDEZ PROPERTY
Address: 910 PUYALLUP AVE
City,State,Zip: TACOMA, WA 98421
edr_fstat: WA
edr_fzip: 98421
edr_fcnty: PIERCE
edr_zip: Not reported
Facility ID: 59632952
VCP Status: Not reported
VCP: Not reported
Ecology Status: Not reported
NFA Type: Not reported
Date NFA: Not reported
Rank: Not reported
Cleanup Siteid: 6355
Contaminant Name: Petroleum Products-Unspecified
Soil: Not reported

Name: MENDEZ PROPERTY
Address: 910 PUYALLUP AVE
City,State,Zip: TACOMA, WA 98421
edr_fstat: WA
edr_fzip: 98421
edr_fcnty: PIERCE
edr_zip: Not reported
Facility ID: 59632952
VCP Status: Not reported
VCP: Not reported
Ecology Status: Not reported
NFA Type: Not reported
Date NFA: Not reported
Rank: Not reported
Cleanup Siteid: 6355
Contaminant Name: Petroleum-Gasoline
Soil: Confirmed Above Cleanup Levels

Map ID
Direction
Distance
Elevation

MAP FINDINGS

EDR ID Number
EPA ID Number

G21
ENE
< 1/8
0.099 mi.
522 ft.
Site 3 of 7 in cluster G

WA CSCSL
WA LUST
WA UST
WA ICR
WA ALLSITES
U003604945
N/A

Relative:
Lower
Actual:
19 ft.

CSCSL:
Name: MENDEZ PROPERTY
Address: 910 PUYALLUP AVE
City,State,Zip: TACOMA, WA 98421
Facility ID: 59632952
Region: Southwest
Lat/Long: 47.241175469734 / -122.4214483617
Clean Up Siteid: 6355
Site Status: Cleanup Started
Contaminant Name: Petroleum Products-Unspecified
Alternate Site Names: MORK INVESTMENT PROPERTY
Site Rank: Not reported
Has Institutional Control: Not reported
Past VCP: True
Current VCP: Not reported
Ground Water: Confirmed Above Cleanup Levels
Surface Water: Not reported
Soil: Not reported
Sediment: Not reported
Air: Not reported
Bedrock: Not reported
Responsible Unit: Southwest

Name: MENDEZ PROPERTY
Address: 910 PUYALLUP AVE
City,State,Zip: TACOMA, WA 98421
Facility ID: 59632952
Region: Southwest
Lat/Long: 47.241175469734 / -122.4214483617
Clean Up Siteid: 6355
Site Status: Cleanup Started
Contaminant Name: Petroleum-Gasoline
Alternate Site Names: MORK INVESTMENT PROPERTY
Site Rank: Not reported
Has Institutional Control: Not reported
Past VCP: True
Current VCP: Not reported
Ground Water: Not reported
Surface Water: Not reported
Soil: Confirmed Above Cleanup Levels
Sediment: Not reported
Air: Not reported
Bedrock: Not reported
Responsible Unit: Southwest

LUST:
Name: MENDEZ PROPERTY
Address: 910 PUYALLUP AVE
City,State,Zip: TACOMA, WA 98421
Facility ID: 59632952
Lust Status Type: LUST - Cleanup Started
Cleanup Site ID: 6355
Cleanup Unit Type: Upland

Map ID
Direction
Distance
Elevation

MAP FINDINGS

Site

Database(s)

EDR ID Number
EPA ID Number

MENDEZ PROPERTY (Continued)

U003604945

Process Type: Independent Action
Cleanup Unit Name: MORK INVESTMENT PROPERTY
Response Section: Southwest
Release Date: 02/06/1998
Lust Date: 05/21/2003
Region: Southwest
Lust ID: 5319
UST ID: 502682
Contaminant Name: Petroleum Products-Unspecified
Ground Water: Confirmed Above Cleanup Levels
Surface Water: Not reported
Soil: Not reported
Sediment: Not reported
Air: Not reported
Bedrock: Not reported
Lat/Long: 47.2411754 / -122.42144

Name: MENDEZ PROPERTY
Address: 910 PUYALLUP AVE
City,State,Zip: TACOMA, WA 98421
Facility ID: 59632952
Lust Status Type: LUST - Cleanup Started
Cleanup Site ID: 6355
Cleanup Unit Type: Upland
Process Type: Independent Action
Cleanup Unit Name: MORK INVESTMENT PROPERTY
Response Section: Southwest
Release Date: 02/06/1998
Lust Date: 05/21/2003
Region: Southwest
Lust ID: 5319
UST ID: 502682
Contaminant Name: Petroleum-Gasoline
Ground Water: Not reported
Surface Water: Not reported
Soil: Confirmed Above Cleanup Levels
Sediment: Not reported
Air: Not reported
Bedrock: Not reported
Lat/Long: 47.2411754 / -122.42144

UST:
Name: MENDEZ PROPERTY
Address: 910 PUYALLUP AVE
City: TACOMA
Zip: 98421
Facility ID: 59632952
Site Id: 502682
UBI: Not reported
Phone Number: Not reported
Decimal Latitude: 47.2411754697342
Decimal Longitude: -122.421448361763

Tank Name: 1
Tag Number: Not reported
Tank Status: Removed
Tank Status Date: 12/10/1999

Map ID
Direction
Distance
Elevation

MAP FINDINGS

Site

Database(s)

EDR ID Number
EPA ID Number

MENDEZ PROPERTY (Continued)

U003604945

Tank Install Date: 01/01/1900
Tank Closure Date: Not reported
Capacity Range: Not reported
Tank Permit Expiration Date: Not reported
Tank Upgrade Date: Not reported
Tank Spill Prevention: Not reported
Tank Overfill Prevention: Not reported
Tank Material: Not reported
Tank Construction: Not reported
Tank Tightness Test: Not reported
Tank Corrosion Protection: Not reported
Tank Manifold: Not reported
Tank Release Detection: Not reported
Tank SFC Type: Not reported
Pipe Material: Not reported
Pipe Construction: Not reported
Pipe Primary Release Detection: Not reported
Pipe Second Release Detection: Not reported
Pipe Corrosion Protection: Not reported
Pipe Pumping System: Not reported
Responsible Unit: Southwest
Dispenser/Pump SFC Type: Not reported

Name: MENDEZ PROPERTY
Address: 910 PUYALLUP AVE
City: TACOMA
Zip: 98421

Tank Name: 2
Tag Number: Not reported
Tank Status: Removed
Tank Status Date: 12/10/1999
Tank Install Date: 01/01/1900
Tank Closure Date: Not reported
Capacity Range: Not reported
Tank Permit Expiration Date: Not reported
Tank Upgrade Date: Not reported
Tank Spill Prevention: Not reported
Tank Overfill Prevention: Not reported
Tank Material: Not reported
Tank Construction: Not reported
Tank Tightness Test: Not reported
Tank Corrosion Protection: Not reported
Tank Manifold: Not reported
Tank Release Detection: Not reported
Tank SFC Type: Not reported
Pipe Material: Not reported
Pipe Construction: Not reported
Pipe Primary Release Detection: Not reported
Pipe Second Release Detection: Not reported
Pipe Corrosion Protection: Not reported
Pipe Pumping System: Not reported
Responsible Unit: Southwest
Dispenser/Pump SFC Type: Not reported

Name: MENDEZ PROPERTY
Address: 910 PUYALLUP AVE

Map ID
Direction
Distance
Elevation

MAP FINDINGS

Site

Database(s)

EDR ID Number
EPA ID Number

MENDEZ PROPERTY (Continued)

U003604945

City: TACOMA
Zip: 98421

Tank Name: 3
Tag Number: Not reported
Tank Status: Removed
Tank Status Date: 12/10/1999
Tank Install Date: 01/01/1900
Tank Closure Date: Not reported
Capacity Range: Not reported
Tank Permit Expiration Date: Not reported
Tank Upgrade Date: Not reported
Tank Spill Prevention: Not reported
Tank Overfill Prevention: Not reported
Tank Material: Not reported
Tank Construction: Not reported
Tank Tightness Test: Not reported
Tank Corrosion Protection: Not reported
Tank Manifold: Not reported
Tank Release Detection: Not reported
Tank SFC Type: Not reported
Pipe Material: Not reported
Pipe Construction: Not reported
Pipe Primary Release Detection: Not reported
Pipe Second Release Detection: Not reported
Pipe Corrosion Protection: Not reported
Pipe Pumping System: Not reported
Responsible Unit: Southwest
Dispencer/Pump SFC Type: Not reported

Name: MENDEZ PROPERTY
Address: 910 PUYALLUP AVE
City: TACOMA
Zip: 98421

Tank Name: 4
Tag Number: Not reported
Tank Status: Removed
Tank Status Date: 12/10/1999
Tank Install Date: 01/01/1900
Tank Closure Date: Not reported
Capacity Range: Not reported
Tank Permit Expiration Date: Not reported
Tank Upgrade Date: Not reported
Tank Spill Prevention: Not reported
Tank Overfill Prevention: Not reported
Tank Material: Not reported
Tank Construction: Not reported
Tank Tightness Test: Not reported
Tank Corrosion Protection: Not reported
Tank Manifold: Not reported
Tank Release Detection: Not reported
Tank SFC Type: Not reported
Pipe Material: Not reported
Pipe Construction: Not reported
Pipe Primary Release Detection: Not reported
Pipe Second Release Detection: Not reported

Map ID
Direction
Distance
Elevation

MAP FINDINGS

Site

Database(s)

EDR ID Number
EPA ID Number

MENDEZ PROPERTY (Continued)

U003604945

Pipe Corrosion Protection: Not reported
Pipe Pumping System: Not reported
Responsible Unit: Southwest
Dispenser/Pump SFC Type: Not reported

Name: MENDEZ PROPERTY
Address: 910 PUYALLUP AVE
City: TACOMA
Zip: 98421

Tank Name: 5
Tag Number: Not reported
Tank Status: Removed
Tank Status Date: 12/10/1999
Tank Install Date: 01/01/1900
Tank Closure Date: Not reported
Capacity Range: Not reported
Tank Permit Expiration Date: Not reported
Tank Upgrade Date: Not reported
Tank Spill Prevention: Not reported
Tank Overfill Prevention: Not reported
Tank Material: Not reported
Tank Construction: Not reported
Tank Tightness Test: Not reported
Tank Corrosion Protection: Not reported
Tank Manifold: Not reported
Tank Release Detection: Not reported
Tank SFC Type: Not reported
Pipe Material: Not reported
Pipe Construction: Not reported
Pipe Primary Release Detection: Not reported
Pipe Second Release Detection: Not reported
Pipe Corrosion Protection: Not reported
Pipe Pumping System: Not reported
Responsible Unit: Southwest
Dispenser/Pump SFC Type: Not reported

Name: MENDEZ PROPERTY
Address: 910 PUYALLUP AVE
City: TACOMA
Zip: 98421

Tank Name: 6
Tag Number: Not reported
Tank Status: Removed
Tank Status Date: 12/10/1999
Tank Install Date: 01/01/1900
Tank Closure Date: Not reported
Capacity Range: Not reported
Tank Permit Expiration Date: Not reported
Tank Upgrade Date: Not reported
Tank Spill Prevention: Not reported
Tank Overfill Prevention: Not reported
Tank Material: Not reported
Tank Construction: Not reported
Tank Tightness Test: Not reported
Tank Corrosion Protection: Not reported

Map ID
Direction
Distance
Elevation

MAP FINDINGS

Site

Database(s)

EDR ID Number
EPA ID Number

MENDEZ PROPERTY (Continued)

U003604945

Tank Manifold: Not reported
Tank Release Detection: Not reported
Tank SFC Type: Not reported
Pipe Material: Not reported
Pipe Construction: Not reported
Pipe Primary Release Detection: Not reported
Pipe Second Release Detection: Not reported
Pipe Corrosion Protection: Not reported
Pipe Pumping System: Not reported
Responsible Unit: Southwest
Dispenser/Pump SFC Type: Not reported

ICR:

Date Ecology Received Report: 02/06/98
Contaminants Found at Site: Petroleum products
Media Contaminated: Soil
Waste Management: Tank
Region: South Western
Type of Report Ecology Received: Interim cleanup report
Site Register Issue: 98-17
County Code: 27
Contact: Not reported
Report Title: Not reported

Date Ecology Received Report: 09/27/00
Contaminants Found at Site: Petroleum products
Media Contaminated: Soil
Waste Management: Tank
Region: South Western
Type of Report Ecology Received: Final cleanup report
Site Register Issue: 98-29
County Code: 27
Contact: Not reported
Report Title: Independent Remedial Action Report

ALLSITES:

Name: MENDEZ PROPERTY
Facility Id: 59632952

G22
ENE
< 1/8
0.099 mi.
522 ft.

TACOMA SUPER SERV NO 1 GAS STA
910 PUYALLUP AVE
TACOMA, WA
Site 4 of 7 in cluster G

EDR Hist Auto 1014534186
N/A

Relative:
Lower

EDR Hist Auto

Actual:
19 ft.

Year:	Name:	Type:
1942	TACOMA SUPER SERVICE	GASOLINE AND OIL SERVICE STATIONS
1947	TACOMA SUPER SERV NO	GASOLINE AND OIL SERVICE STATIONS
1953	TACOMA SUPER SERV NO 1 GAS STA	GASOLINE STATIONS
1958	TACOMA SUPER SERV NO 1 GAS	GASOLINE STATIONS
1958	EDMUNDS BRAKE & AUTO REPR	AUTOMOBILE REPAIRING
1963	TACOMA SUPER SERV GAS STA	GASOLINE STATIONS
1963	EDMUNDS BRAKE & AUTO REPR	AUTOMOBILE REPAIRING
1965	TACOMA SUPER SERVICE GAS	GASOLINE STATIONS
1965	GIBSONS AUTO REPAIR	AUTOMOBILE REPAIRING

Map ID
Direction
Distance
Elevation

MAP FINDINGS

Site

Database(s)

EDR ID Number
EPA ID Number

TACOMA SUPER SERV NO 1 GAS STA (Continued)

1014534186

1969	TACOMA SUPER SERVICE	Gasoline Service Stations
1970	TACOMA SUPER SERVICE	Gasoline Service Stations
1976	MAXWELL SERVICE	Gasoline Service Stations
1977	MAXWELL SERVICE	Gasoline Service Stations
1978	MAXWELL FINA SERVICE GAS STA	GASOLINE STATIONS
1978	MAXWELL SERVICE	Gasoline Service Stations
1979	MAXWELL SERVICE	Gasoline Service Stations
1979	MAXWELL SERVICE	Gasoline Service Stations
1980	MAXWELL SERVICE	Gasoline Service Stations
1982	MAXWELL SERVICE	Gasoline Service Stations
1983	MAXWELL SERVICE	Gasoline Service Stations
1985	MAXWELL SERVICE	Gasoline Service Stations
1986	MAXWELL SERVICE	Gasoline Service Stations
1987	MAXWELL SERVICE	Gasoline Service Stations

H23
SE
< 1/8
0.101 mi.
531 ft.

TNT REDDAWAY TRUCK LINE INC
801 E 26TH
TACOMA, WA 98421
Site 1 of 3 in cluster H

WA ALLSITES **1000133229**
RCRA NonGen / NLR **WAD180073900**
FINDS
ECHO

Relative:
Lower
Actual:
19 ft.

ALLSITES:
Name: TNT REDDAWAY TRUCK LINE INC
Facility Id: 64849946

RCRA Listings:

Date Form Received by Agency:	1989-12-28 00:00:00.0
Handler Name:	TNT REDDAWAY TRUCK LINE INC
Handler Address:	801 E 26TH
Handler City,State,Zip:	TACOMA, WA 98421
EPA ID:	WAD180073900
Contact Name:	TNT REDDAWAY TR TNT REDDAWAY TR
Contact Address:	PO BOX 1035
Contact City,State,Zip:	CLACKAMAS, OR 97015-1035
Contact Telephone:	000-000-0000
Contact Fax:	000-000-0000
Contact Email:	Not reported
Contact Title:	Not reported
EPA Region:	10
Land Type:	Private
Federal Waste Generator Description:	Not a generator, verified
Non-Notifier:	Not reported
Biennial Report Cycle:	Not reported
Accessibility:	Not reported
Active Site Indicator:	Not reported
State District Owner:	WA
State District:	SWRO
Mailing Address:	PO BOX 1035
Mailing City,State,Zip:	CLACKAMAS, OR 97015-1035
Owner Name:	TNT REDDAWAY TR T
Owner Type:	Private
Operator Name:	Not reported
Operator Type:	Not reported
Short-Term Generator Activity:	No
Importer Activity:	No
Mixed Waste Generator:	No
Transporter Activity:	No

Map ID
Direction
Distance
Elevation

MAP FINDINGS

Site

Database(s)

EDR ID Number
EPA ID Number

TNT REDDAWAY TRUCK LINE INC (Continued)

1000133229

Transfer Facility Activity:	No
Recycler Activity with Storage:	No
Small Quantity On-Site Burner Exemption:	No
Smelting Melting and Refining Furnace Exemption:	No
Underground Injection Control:	No
Off-Site Waste Receipt:	No
Universal Waste Indicator:	No
Universal Waste Destination Facility:	No
Federal Universal Waste:	No
Active Site Fed-Reg Treatment Storage and Disposal Facility:	Not reported
Active Site Converter Treatment storage and Disposal Facility:	Not reported
Active Site State-Reg Treatment Storage and Disposal Facility:	Not reported
Active Site State-Reg Handler:	---
Federal Facility Indicator:	Not reported
Hazardous Secondary Material Indicator:	NN
Sub-Part K Indicator:	Not reported
Commercial TSD Indicator:	No
Treatment Storage and Disposal Type:	Not reported
2018 GPRA Permit Baseline:	Not on the Baseline
2018 GPRA Renewals Baseline:	Not on the Baseline
Permit Renewals Workload Universe:	Not reported
Permit Workload Universe:	Not reported
Permit Progress Universe:	Not reported
Post-Closure Workload Universe:	Not reported
Closure Workload Universe:	Not reported
202 GPRA Corrective Action Baseline:	No
Corrective Action Workload Universe:	No
Subject to Corrective Action Universe:	No
Non-TSDFs Where RCRA CA has Been Imposed Universe:	No
TSDFs Potentially Subject to CA Under 3004 (u)/(v) Universe:	No
TSDFs Only Subject to CA under Discretionary Auth Universe:	No
Corrective Action Priority Ranking:	No NCAPS ranking
Environmental Control Indicator:	No
Institutional Control Indicator:	No
Human Exposure Controls Indicator:	N/A
Groundwater Controls Indicator:	N/A
Operating TSDF Universe:	Not reported
Full Enforcement Universe:	Not reported
Significant Non-Complier Universe:	No
Unaddressed Significant Non-Complier Universe:	No
Addressed Significant Non-Complier Universe:	No
Significant Non-Complier With a Compliance Schedule Universe:	No
Financial Assurance Required:	Not reported
Handler Date of Last Change:	2012-02-16 19:22:38.0
Recognized Trader-Importer:	No
Recognized Trader-Exporter:	No
Importer of Spent Lead Acid Batteries:	No
Exporter of Spent Lead Acid Batteries:	No
Recycler Activity Without Storage:	Not reported
Manifest Broker:	Not reported
Sub-Part P Indicator:	Not reported

Handler - Owner Operator:

Owner/Operator Indicator:
Owner/Operator Name:
Legal Status:

Operator
TNT REDDAWAY TRUCK LINE INC
Private

Map ID
Direction
Distance
Elevation

MAP FINDINGS

Site

Database(s)

EDR ID Number
EPA ID Number

TNT REDDAWAY TRUCK LINE INC (Continued)

1000133229

Date Became Current: Not reported
Date Ended Current: Not reported
Owner/Operator Address: 801 E 26TH ST
Owner/Operator City,State,Zip: TACOMA, WA 98421-2109
Owner/Operator Telephone: 000-000-0000
Owner/Operator Telephone Ext: Not reported
Owner/Operator Fax: Not reported
Owner/Operator Email: Not reported

Owner/Operator Indicator: Owner
Owner/Operator Name: SEE PAPER COPY
Legal Status: Private
Date Became Current: Not reported
Date Ended Current: Not reported
Owner/Operator Address: 801 E 26TH
Owner/Operator City,State,Zip: TACOMA, WA 98421
Owner/Operator Telephone: 000-000-0000
Owner/Operator Telephone Ext: Not reported
Owner/Operator Fax: Not reported
Owner/Operator Email: Not reported

Owner/Operator Indicator: Owner
Owner/Operator Name: TNT REDDAWAY TR T
Legal Status: Private
Date Became Current: 1996-05-02 00:00:00.
Date Ended Current: Not reported
Owner/Operator Address: 801 E 26TH ST
Owner/Operator City,State,Zip: TACOMA, WA 98421-2109
Owner/Operator Telephone: 000-000-0000
Owner/Operator Telephone Ext: Not reported
Owner/Operator Fax: Not reported
Owner/Operator Email: Not reported

Historic Generators:
Receive Date: 1989-12-28 00:00:00.0
Handler Name: TNT REDDAWAY TRUCK LINE INC
Federal Waste Generator Description: Not a generator, verified
State District Owner: WA
Large Quantity Handler of Universal Waste: No
Recognized Trader Importer: No
Recognized Trader Exporter: No
Spent Lead Acid Battery Importer: No
Spent Lead Acid Battery Exporter: No
Current Record: No
Non Storage Recycler Activity: Not reported
Electronic Manifest Broker: Not reported

Receive Date: 1989-12-28 00:00:00.0
Handler Name: TNT REDDAWAY TRUCK LINE INC
Federal Waste Generator Description: Not a generator, verified
State District Owner: WA
Large Quantity Handler of Universal Waste: No
Recognized Trader Importer: No
Recognized Trader Exporter: No
Spent Lead Acid Battery Importer: No
Spent Lead Acid Battery Exporter: No
Current Record: Yes

Map ID
Direction
Distance
Elevation

MAP FINDINGS

Site

Database(s)

EDR ID Number
EPA ID Number

TNT REDDAWAY TRUCK LINE INC (Continued)

1000133229

Non Storage Recycler Activity: Not reported
Electronic Manifest Broker: Not reported

List of NAICS Codes and Descriptions:

NAICS Code: 48411
NAICS Description: GENERAL FREIGHT TRUCKING, LOCAL

Facility Has Received Notices of Violation:

No Violations Found:

Evaluation Action Summary:

No Evaluations Found:

FINDS:

Registry ID: 110005333228

Click Here:

Environmental Interest/Information System:

Washington Facility / Site Identification System (WA-FSIS) provides a means to query and display data maintained by the Washington Department of Ecology. This system contains key information for each facility/site that is currently, or has been, of interest to the Air Quality, Dam Safety, Hazardous Waste, Toxics Cleanup, and Water Quality Programs.

RCRAInfo is a national information system that supports the Resource Conservation and Recovery Act (RCRA) program through the tracking of events and activities related to facilities that generate, transport, and treat, store, or dispose of hazardous waste. RCRAInfo allows RCRA program staff to track the notification, permit, compliance, and corrective action activities required under RCRA.

[Click this hyperlink](#) while viewing on your computer to access additional FINDS: detail in the EDR Site Report.

ECHO:

Envid: 1000133229
Registry ID: 110005333228
DFR URL: <http://echo.epa.gov/detailed-facility-report?fid=110005333228>
Name: TNT REDDAWAY TRUCK LINE INC
Address: 801 E 26TH
City,State,Zip: TACOMA, WA 98421

I24
WNW
< 1/8
0.105 mi.
556 ft.

JOHNSON STONE COUNTERTOP
523 PUYALLUP AVE
TACOMA, WA 98421
Site 1 of 6 in cluster I

WA ALLSITES **S109824363**
N/A

Relative:
Higher
Actual:
23 ft.

ALLSITES:
Name: JOHNSON STONE COUNTERTOP
Facility Id: 11685

Map ID
Direction
Distance
Elevation

MAP FINDINGS

Site

Database(s)

EDR ID Number
EPA ID Number

G25
ESE
< 1/8
0.105 mi.
557 ft.

TACOMA TRESTLE TRACK & SIGNAL PROJECT
824 E 25TH STREET
TACOMA, WA 98421

WA CSCSL
WA ALLSITES
WA ASBESTOS

S123248437
N/A

Site 5 of 7 in cluster G

Relative:
Lower

CSCSL:

Actual:
19 ft.

Name: TACOMA TRESTLE TRACK & SIGNAL PROJECT
Address: 824 E 25TH STREET
City,State,Zip: TACOMA, WA 98421
Facility ID: 8199
Region: Southwest
Lat/Long: 47.240049300547 / -122.4216639405
Clean Up Siteid: 14992
Site Status: Awaiting Cleanup
Contaminant Name: Arsenic
Alternate Site Names: Not reported
Site Rank: Not reported
Has Institutional Control: Not reported
Past VCP: Not reported
Current VCP: Not reported
Ground Water: Confirmed Above Cleanup Levels
Surface Water: Not reported
Soil: Suspected
Sediment: Not reported
Air: Not reported
Bedrock: Not reported
Responsible Unit: Southwest

Name: TACOMA TRESTLE TRACK & SIGNAL PROJECT
Address: 824 E 25TH STREET
City,State,Zip: TACOMA, WA 98421
Facility ID: 8199
Region: Southwest
Lat/Long: 47.240049300547 / -122.4216639405
Clean Up Siteid: 14992
Site Status: Awaiting Cleanup
Contaminant Name: Petroleum-Diesel
Alternate Site Names: Not reported
Site Rank: Not reported
Has Institutional Control: Not reported
Past VCP: Not reported
Current VCP: Not reported
Ground Water: Suspected
Surface Water: Not reported
Soil: Confirmed Above Cleanup Levels
Sediment: Not reported
Air: Not reported
Bedrock: Not reported
Responsible Unit: Southwest

Name: TACOMA TRESTLE TRACK & SIGNAL PROJECT
Address: 824 E 25TH STREET
City,State,Zip: TACOMA, WA 98421
Facility ID: 8199
Region: Southwest
Lat/Long: 47.240049300547 / -122.4216639405
Clean Up Siteid: 14992
Site Status: Awaiting Cleanup

Map ID
Direction
Distance
Elevation

MAP FINDINGS

Site

Database(s)

EDR ID Number
EPA ID Number

TACOMA TRESTLE TRACK & SIGNAL PROJECT (Continued)

S123248437

Contaminant Name: Petroleum-Gasoline
Alternate Site Names: Not reported
Site Rank: Not reported
Has Institutional Control: Not reported
Past VCP: Not reported
Current VCP: Not reported
Ground Water: Suspected
Surface Water: Not reported
Soil: Confirmed Above Cleanup Levels
Sediment: Not reported
Air: Not reported
Bedrock: Not reported
Responsible Unit: Southwest

Name: TACOMA TRESTLE TRACK & SIGNAL PROJECT
Address: 824 E 25TH STREET
City,State,Zip: TACOMA, WA 98421
Facility ID: 8199
Region: Southwest
Lat/Long: 47.240049300547 / -122.4216639405
Clean Up Siteid: 14992
Site Status: Awaiting Cleanup
Contaminant Name: Polycyclic Aromatic Hydrocarbons
Alternate Site Names: Not reported
Site Rank: Not reported
Has Institutional Control: Not reported
Past VCP: Not reported
Current VCP: Not reported
Ground Water: Suspected
Surface Water: Not reported
Soil: Confirmed Above Cleanup Levels
Sediment: Not reported
Air: Not reported
Bedrock: Not reported
Responsible Unit: Southwest

ALLSITES:

Name: TACOMA TRESTLE TRACK & SIGNAL PROJECT
Facility Id: 8199

ASBESTOS:

Name: Not reported
Address: 824 E 25TH STREET
City,State,Zip: TACOMA, WA
Facility Type: Not reported
Parent ID: Not reported
Form ID: 131127#1539491407
Notice Date: 10/04/2018
Start Date: 10/15/2018
Completion Date: 11/21/2018
Initial: Not reported
Amended: Not reported
On Hold: Not reported
Off Hold: Not reported
Emergency: Not reported
Site Hours Start: Not reported

Map ID
Direction
Distance
Elevation

MAP FINDINGS

Site

Database(s)

EDR ID Number
EPA ID Number

TACOMA TRETTLE TRACK & SIGNAL PROJECT (Continued)

S123248437

Site Hours End:	Not reported
Sunday:	Not reported
Monday:	Not reported
Tuesday:	Not reported
Wednesday:	Not reported
Thursday:	Not reported
Friday:	Not reported
Saturday:	Not reported
Contractor ID:	Not reported
Phone:	Not reported
Job Site CAS:	Not reported
Project Form Email:	Not reported
Property Owner Name:	Not reported
Property Owner Agent:	Not reported
Property Owner Company:	DICKSON COMPANY (TACOMA) (ABCN00001008)
Property Owner Address:	Not reported
Property Owner City:	Not reported
Property Owner State:	Not reported
Property Owner Zip4:	Not reported
Property Owner Phone:	Not reported
Job Site Room:	Not reported
Facility Age:	Not reported
Facility Size:	Not reported
Facility Remodel:	Not reported
Facility Demo:	Not reported
Facility Repair:	Not reported
Facility Maint:	Not reported
Removed:	Not reported
Encapsulated:	Not reported
Quantity Sq Ft:	Not reported
Fireproofing:	Not reported
Popcorn Ceiling:	Not reported
CAB:	Not reported
Sheet Vinyl:	Not reported
Asbestos Paper:	Not reported
Boiler Insulation:	Not reported
Duct Paper:	Not reported
VAT:	Not reported
Roofing:	Not reported
Sq Ft Other:	Not reported
Sq Ft Other Text:	Not reported
Quantity Lin Ft:	Not reported
Mag Pipe Insulation:	Not reported
Air Cell Pipe Insulation:	Not reported
Ducting Insulation:	Not reported
Cement Asbestos Pipe:	Not reported
Mudded Pipe Insulation:	Not reported
Duct Tape:	Not reported
Lin Ft Other1:	Not reported
Lin Ft Other1 Text:	Not reported
Lin Ft Other2:	Not reported
Lin Ft Other2 Text:	Not reported
Indoors:	Not reported
Outdoors:	Not reported
Neg Pres Enclosure:	Not reported
Glove Bag:	Not reported
Mini Enclosure:	Not reported

Map ID
Direction
Distance
Elevation

MAP FINDINGS

Site

Database(s)

EDR ID Number
EPA ID Number

TACOMA TRESTLE TRACK & SIGNAL PROJECT (Continued)

S123248437

Critical Barriers:	Not reported
Wrap And Cut:	Not reported
Wet Methods:	Not reported
HEPA Vacuum:	Not reported
MANUALMETHODS :	Not reported
Other CM1:	Not reported
Other CM1 Text:	Not reported
Other CM2:	Not reported
Other CM2 Text:	Not reported
Half Mask APR:	Not reported
Full Face APR:	Not reported
PAPR:	Not reported
Type C Continuous:	Not reported
Type C Pressure:	Not reported
Other Resp Pro:	Not reported
Other Resp Pro Text:	Not reported
Comments:	Not reported
Date Time Submitted:	Not reported
Submitter IP Address:	Not reported
Region:	3
UBI:	278045472
Notice type:	Initial
Project Type:	Roofing
Supervisor:	Jacob Kuhnel (ABAS00035391) ACTIVE
Supervisor Phone:	Not reported
Certificate Status:	ACTIVE

26
ENE
< 1/8
0.108 mi.
571 ft.

AUTOMOTIVE PERFORMANCE CENTER AUTO REPRS
914 PUYALLUP AVE
TACOMA, WA 98421

EDR Hist Auto 1014533441
N/A

Relative:
Lower

EDR Hist Auto

Actual:
19 ft.

Year:	Name:	Type:
1971	STRONG HAROLD A	Automotive Dealers, NEC
1972	STRONG HAROLD A	Automotive Dealers, NEC
1988	AUTO PERFORMANCE CENTER AUTO RE	AUTOMOBILE REPAIRING
1989	AUTOMOTIVE PERFORMANCE CENTER	Engine Repair
1990	AUTOMOTIVE PERFORMANCE CENTER	Engine Repair
1991	AUTOMOTIVE PERFORMANCE CENTER	Engine Repair
1992	AUTOMOTIVE PERFORMANCE CENTER	Engine Repair
1993	AUTOMOTIVE PERFORMANCE CENTER A	AUTOMOBILE REPAIRING & SERVICE
1993	AUTOMOTIVE PERFORMANCE CENTER	Engine Repair
1994	AUTOMOTIVE PERFORMANCE CENTER	Engine Repair
1995	AUTOMOTIVE PERFORMANCE CENTER	Engine Repair
1996	AUTOMOTIVE PERFORMANCE CENTER	Engine Repair

Map ID
Direction
Distance
Elevation

MAP FINDINGS

EDR ID Number
EPA ID Number

	Site	Database(s)	
J27 SSW < 1/8 0.109 mi. 573 ft.	HJB MARINE 601 E 26TH ST TACOMA, WA 98421 Site 1 of 2 in cluster J	WA ALLSITES	S109824733 N/A
Relative: Higher	ALLSITES: Name:	HJB MARINE	
Actual: 54 ft.	Facility Id:	3081	

F28 SSE < 1/8 0.115 mi. 609 ft.	WESTERN BEER DISTRIBUTORS INC 712 EAST 26TH TACOMA, WA 98421 Site 2 of 5 in cluster F	WA LUST WA UST WA ALLSITES WA CSCSL NFA	U003353915 N/A
Relative: Lower	LUST: Name:	WESTERN BEER DISTRIBUTORS	
Actual: 19 ft.	Address:	712 E 26TH ST	
	City,State,Zip:	TACOMA, WA 98421	
	Facility ID:	58813229	
	Lust Status Type:	LUST - NFA	
	Cleanup Site ID:	6346	
	Cleanup Unit Type:	Not reported	
	Process Type:	Not reported	
	Cleanup Unit Name:	WESTERN BEER DISTRIBUTORS INC	
	Response Section:	Southwest	
	Release Date:	06/25/1992	
	Lust Date:	10/15/1996	
	Region:	Southwest	
	Lust ID:	2077	
	UST ID:	2584	
	Contaminant Name:	Petroleum-Other	
	Ground Water:	Not reported	
	Surface Water:	Not reported	
	Soil:	Confirmed Above Cleanup Levels	
	Sediment:	Not reported	
	Air:	Not reported	
	Bedrock:	Not reported	
	Lat/Long:	47.239649 / -122.41522	
	Name:	WESTERN BEER DISTRIBUTORS	
	Address:	712 E 26TH ST	
	City,State,Zip:	TACOMA, WA 98421	
	Facility ID:	58813229	
	Lust Status Type:	LUST - NFA	
	Cleanup Site ID:	6346	
	Cleanup Unit Type:	Not reported	
	Process Type:	Not reported	
	Cleanup Unit Name:	WESTERN BEER DISTRIBUTORS INC	
	Response Section:	Southwest	
	Release Date:	06/25/1992	
	Lust Date:	10/15/1996	
	Region:	Southwest	
	Lust ID:	2077	
	UST ID:	2584	
	Contaminant Name:	Pesticides-Unspecified	
	Ground Water:	Not reported	
	Surface Water:	Not reported	
	Soil:	Remediated	

Map ID
Direction
Distance
Elevation

MAP FINDINGS

Site

Database(s)

EDR ID Number
EPA ID Number

WESTERN BEER DISTRIBUTORS INC (Continued)

U003353915

Sediment: Not reported
Air: Not reported
Bedrock: Not reported
Lat/Long: 47.239649 / -122.41522

UST:

Name: WESTERN BEER DISTRIBUTORS INC
Address: 712 EAST 26TH
City: TACOMA
Zip: 98421
Facility ID: 58813229
Site Id: 2584
UBI: Not reported
Phone Number: Not reported
Decimal Latitude: 47.239649
Decimal Longitude: -122.415225

Tank Name: 1.
Tag Number: Not reported
Tank Status: Removed
Tank Status Date: 08/06/1996
Tank Install Date: 12/30/1969
Tank Closure Date: Not reported
Capacity Range: Not reported
Tank Permit Expiration Date: Not reported
Tank Upgrade Date: Not reported
Tank Spill Prevention: Not reported
Tank Overfill Prevention: Not reported
Tank Material: Steel
Tank Construction: Not reported
Tank Tightness Test: Not reported
Tank Corrosion Protection: Not reported
Tank Manifold: Not reported
Tank Release Detection: Not reported
Tank SFC Type: Not reported
Pipe Material: Steel
Pipe Construction: Not reported
Pipe Primary Release Detection: Not reported
Pipe Second Release Detection: Not reported
Pipe Corrosion Protection: Not reported
Pipe Pumping System: Not reported
Responsible Unit: Southwest
Dispenser/Pump SFC Type: Not reported

ALLSITES:

Name: WESTERN BEER DISTRIBUTORS
Facility Id: 58813229

CSCSL NFA:

Name: WESTERN BEER DISTRIBUTORS
Address: 712 E 26TH ST
City,State,Zip: TACOMA, WA 98421
Facility/Site Id: 58813229
CS Id: 6346
NFA Date: 10/15/1996
Alternate Site Names: WESTERN BEER DISTRIBUTORS INC

Map ID
Direction
Distance
Elevation

MAP FINDINGS

Site

Database(s)

EDR ID Number
EPA ID Number

WESTERN BEER DISTRIBUTORS INC (Continued)

U003353915

NFA Reason: NFA-Independent Remedial Action Program Review
Site Status: NFA
Region: Southwest
Contaminant Name: Pesticides-Unspecified
Ground Water: Not reported
Surface Water: Not reported
Soil: Remediated
Sediment: Not reported
Air: Not reported
Bedrock: Not reported
Latitude: 47.239649
Longitude: -122.415225

Name: WESTERN BEER DISTRIBUTORS
Address: 712 E 26TH ST
City,State,Zip: TACOMA, WA 98421
Facility/Site Id: 58813229
CS Id: 6346
NFA Date: 10/15/1996
Alternate Site Names: WESTERN BEER DISTRIBUTORS INC
NFA Reason: NFA-Independent Remedial Action Program Review
Site Status: NFA
Region: Southwest
Contaminant Name: Petroleum-Other
Ground Water: Not reported
Surface Water: Not reported
Soil: Confirmed Above Cleanup Levels
Sediment: Not reported
Air: Not reported
Bedrock: Not reported
Latitude: 47.239649
Longitude: -122.415225

I29
West
< 1/8
0.117 mi.
616 ft.

SOUTH SOUND RADIATOR
509 PUYALLUP AVE
TACOMA, WA 98421
Site 2 of 6 in cluster I

WA HSL **S108277197**
WA CSCSL **N/A**
WA ALLSITES

Relative:
Higher

HSL:
Name: SOUTH SOUND RADIATOR
Address: Not reported
City,State,Zip: TACOMA, WA
edr_fstat: WA
edr_fzip: Not reported
edr_fcnty: PIERCE
edr_zip: Not reported
Facility Type: Hazardous Sites List
Facility Status: Awaiting Cleanup
FSID Number: 8785404
Rank: 2
Region: SW
EDR Link ID: 8785404
Region Decode: SOUTHWEST REGIONAL OFFICE

Actual:
25 ft.

CSCSL:
Name: SOUTH SOUND RADIATOR

Map ID
Direction
Distance
Elevation

MAP FINDINGS

Site

Database(s)

EDR ID Number
EPA ID Number

SOUTH SOUND RADIATOR (Continued)

S108277197

Address: 509 PUYALLUP AVE
City,State,Zip: TACOMA, WA 98421
Facility ID: 8785404
Region: Southwest
Lat/Long: 47.241018008096 / -122.4275156571
Clean Up Siteid: 3600
Site Status: Awaiting Cleanup
Contaminant Name: Non-Halogenated Solvents
Alternate Site Names: Not reported
Site Rank: 2 - Moderate-High Risk
Has Institutional Control: Not reported
Past VCP: Not reported
Current VCP: Not reported
Ground Water: Suspected
Surface Water: Not reported
Soil: Confirmed Above Cleanup Levels
Sediment: Not reported
Air: Not reported
Bedrock: Not reported
Responsible Unit: Southwest

Name: SOUTH SOUND RADIATOR
Address: 509 PUYALLUP AVE
City,State,Zip: TACOMA, WA 98421
Facility ID: 8785404
Region: Southwest
Lat/Long: 47.241018008096 / -122.4275156571
Clean Up Siteid: 3600
Site Status: Awaiting Cleanup
Contaminant Name: Petroleum Products-Unspecified
Alternate Site Names: Not reported
Site Rank: 2 - Moderate-High Risk
Has Institutional Control: Not reported
Past VCP: Not reported
Current VCP: Not reported
Ground Water: Suspected
Surface Water: Not reported
Soil: Confirmed Above Cleanup Levels
Sediment: Not reported
Air: Not reported
Bedrock: Not reported
Responsible Unit: Southwest

ALLSITES:

Name: SOUTH SOUND RADIATOR
Facility Id: 8785404

F30
South
< 1/8
0.121 mi.
638 ft.

PRECISION PATTERN INC
2620 E G ST
TACOMA, WA 98421
Site 3 of 5 in cluster F

WA VCP S124436250
N/A

Relative:
Lower
Actual:
19 ft.

VCP:
Name: PRECISION PATTERN INC
Address: 2620 E G ST
City,State,Zip: TACOMA, WA 98421

Map ID
Direction
Distance
Elevation

MAP FINDINGS

Site

Database(s)

EDR ID Number
EPA ID Number

PRECISION PATTERN INC (Continued)

S124436250

edr_fstat: WA
edr_fzip: 98421
edr_fcnty: PIERCE
edr_zip: Not reported
Facility ID: 85239825
VCP Status: Not reported
VCP: NFA
Ecology Status: Not reported
NFA Type: Not reported
Date NFA: 2009-03-04
Rank: Not reported
Cleanup Siteid: 4080
Contaminant Name: Non-Halogenated Solvents
Soil: Not reported

Name: PRECISION PATTERN INC
Address: 2620 E G ST
City,State,Zip: TACOMA, WA 98421
edr_fstat: WA
edr_fzip: 98421
edr_fcnty: PIERCE
edr_zip: Not reported
Facility ID: 85239825
VCP Status: Not reported
VCP: NFA
Ecology Status: Not reported
NFA Type: Not reported
Date NFA: 2009-03-04
Rank: Not reported
Cleanup Siteid: 4080
Contaminant Name: Petroleum Products-Unspecified
Soil: Remediated

F31
South
< 1/8
0.121 mi.
638 ft.

PRECISION PATTERN INC
2620 E G ST
TACOMA, WA 98421
Site 4 of 5 in cluster F

WA ALLSITES 1000172416
WA CSCSL NFA N/A
WA SPILLS
FINDS
ECHO
WA MANIFEST

Relative:
Lower

ALLSITES:

Actual:
19 ft.

Name: PRECISION PATTERN INC
Facility Id: 85239825

Name: AIM AEROSPACE
Facility Id: 23500

CSCSL NFA:

Name: PRECISION PATTERN INC
Address: 2620 E G ST
City,State,Zip: TACOMA, WA 98421
Facility/Site Id: 85239825
CS Id: 4080
NFA Date: 03/04/2009
Alternate Site Names: Not reported
NFA Reason: NFA-Voluntary Cleanup Program Review
Site Status: NFA

Map ID
Direction
Distance
Elevation

MAP FINDINGS

Site

Database(s)

EDR ID Number
EPA ID Number

PRECISION PATTERN INC (Continued)

1000172416

Region: Southwest
Contaminant Name: Non-Halogenated Solvents
Ground Water: Remediated
Surface Water: Not reported
Soil: Not reported
Sediment: Not reported
Air: Not reported
Bedrock: Not reported
Latitude: 47.23875
Longitude: -122.4242

Name: PRECISION PATTERN INC
Address: 2620 E G ST
City,State,Zip: TACOMA, WA 98421
Facility/Site Id: 85239825
CS Id: 4080
NFA Date: 03/04/2009
Alternate Site Names: Not reported
NFA Reason: NFA-Voluntary Cleanup Program Review
Site Status: NFA
Region: Southwest
Contaminant Name: Petroleum Products-Unspecified
Ground Water: Remediated
Surface Water: Not reported
Soil: Remediated
Sediment: Not reported
Air: Not reported
Bedrock: Not reported
Latitude: 47.23875
Longitude: -122.4242

SPILLS:

Name: PRECISION PATTERN
Address: 2620 E G ST
City,State,Zip: TACOMA, WA
Facility ID: 544441
Medium: Not reported
Material Desc: PETROLEUM - UNKNOWN
Material Qty: Not reported
Material Units: Not reported
Date Received: 11/08/2004
Contact Name: Not reported
Incident Date: Not reported
Incident Category Type: Not reported
Incident Category: Not reported
Latitude: Not reported
Longitude: Not reported
Source Type: Not reported
Source: Not reported
Vessel Facility Name2: Not reported
Recovered Quantity: Not reported
Resp Party Contact: Not reported
Cause: Not reported
Cause Type: Not reported
Resp Party Name: Not reported

Map ID
Direction
Distance
Elevation

MAP FINDINGS

Site

Database(s)

EDR ID Number
EPA ID Number

PRECISION PATTERN INC (Continued)

1000172416

FINDS:

Registry ID: 110005319976

Click Here:

Environmental Interest/Information System:

Washington Facility / Site Identification System (WA-FSIS) provides a means to query and display data maintained by the Washington Department of Ecology. This system contains key information for each facility/site that is currently, or has been, of interest to the Air Quality, Dam Safety, Hazardous Waste, Toxics Cleanup, and Water Quality Programs.

US National Pollutant Discharge Elimination System (NPDES) module of the Compliance Information System (ICIS) tracks surface water permits issued under the Clean Water Act. Under NPDES, all facilities that discharge pollutants from any point source into waters of the United States are required to obtain a permit. The permit will likely contain limits on what can be discharged, impose monitoring and reporting requirements, and include other provisions to ensure that the discharge does not adversely affect water quality.

[Click this hyperlink](#) while viewing on your computer to access additional FINDS: detail in the EDR Site Report.

ECHO:

Envid: 1000172416
Registry ID: 110005319976
DFR URL: <http://echo.epa.gov/detailed-facility-report?fid=110005319976>
Name: PRECISION PATTERN INC
Address: 2620 E G ST
City,State,Zip: TACOMA, WA 98421

WA MANIFEST:

Name: AIM AEROSPACE TACOMA OPERATIONS
Address: 2620 E G ST
City,State,Zip: TACOMA, WA 98421
Facility Address 2: Not reported
Facility ID: 85239825
EPA ID: WAD042801944
NAICS: 332997
State Waste Code Desc: Not reported
Federal Waste Code Desc: Not reported
Form Comm: Not reported
Data Year: 2012
Permit by Rule: False
Mailing Address 2: Not reported
Treatment by Generator: False
Mixed Radioactive Waste: False
Importer of Hazardous Waste: False
Immediate Recycler: False
Treatment/Storage/Disposal/Recycling Facility: False
Generator of Dangerous Fuel Waste: False
Generator Marketing to Burner: False
Other Marketers (i.e., blender, distributor, etc.): False
Utility Boiler Burner: False
Industry Boiler Burner: False
Industrial Furnace: False

Map ID
Direction
Distance
Elevation

MAP FINDINGS

Site

Database(s)

EDR ID Number
EPA ID Number

PRECISION PATTERN INC (Continued)

1000172416

Smelter Defferal:	False
Universal Waste:	Not reported
Off-Specification:	Not reported
LN Address 2:	Not reported
Tax Reg #:	600087981
Business Type:	TOOL MANUFACTURING
Mail Name:	AIM AEROSPACE TACOMA OPERATIONS
Mailing Address:	2620 E G ST
Mailing City,State,Zip:	TACOMA, WA 98421-1907
Legal Organization Name:	AIM AEROSPACE
Legal Organization Type:	Private
Legal Contact:	Not reported
Legal Address:	PO Box 9011
Legal Address 2:	Not reported
Legal City,State,Zip:	Renton, WA 98057
Legal Phone Number:	425-253-2750
Legal Effective Date:	07/09/2007
Land Organization Name:	Don Lundquist
Land Organization Type:	Private
Land Contact:	Don Lundquist
Land Address:	2620 E G ST
Land City,State,Zip:	TACOMA, WA 98421-1907
Land Phone Number:	(253)572-4333
Operator Organization Name:	AIM AEROSPACE TACOMA OPERATIONS
Operator Organization Type:	Private
Operator:	Kathy Eaton
Operator Address:	2620 E G ST
Operator Address 2:	Not reported
Operator City,State,Zip:	TACOMA, WA 98421-1907
Operator Phone Number:	253-572-4333
Operator Effective Date:	01/01/1997
Site Contact:	Kathy Eaton
Site Contact Address:	2620 East G Street
Contact City,State,Zip:	TACOMA, WA 98421
Site Contact Phone Number:	(253)572-4333
Site Contact Email:	keaton@aim-aerospace.com
Gen Status Code:	MQG
Monthly Generation:	False
Batch Generation:	True
One Time Generation:	False
Transport Own Waste:	False
Tranports Other Waste:	False
Recycler Onsite:	False
Transfer Facility:	False
Other Exemption:	Not reported
UW Battery Gen:	False
Used Oil Transporter:	False
Used Oil Transfer Facility:	False
Used Oil Processor:	False
Used Oil Refiner:	False
Used Oil Fuel Marketer Directs Shipments:	False
Used Oil Fuel Marketer Meets Specs:	False
Site Contact Address 2:	Not reported
Waste Stream Generated:	
Waste Managed Off Site:	Y
State Only Waste Code 1:	Not reported
State Only Waste Code 2:	Not reported

Map ID
Direction
Distance
Elevation

MAP FINDINGS

Site

Database(s)

EDR ID Number
EPA ID Number

PRECISION PATTERN INC (Continued)

1000172416

Report Managed On Site:	0
KG Managed On Site:	0
Generator Treatment Code:	Not reported
Permit By Rule Code:	Not reported
WCDE Residence Code:	Not reported
WCDH Origin Code:	1
WCDE On Site Code:	Not reported
WCDB Code:	W119
Description:	Waste flammable liquids Acetone N.O.S
CORb Sequence Number:	136068
Sequence Number:	2659273
Mixed Radioactive Flag:	False
Designation Code:	D
Reported Quantity:	250
Quantity Unit:	LB
Kilograms Quantity:	113.400001
Density Number:	0
Density Quantity:	Not reported
Waste Managed Off Site:	Y
State Only Waste Code 1:	WP01
State Only Waste Code 2:	WT02
Report Managed On Site:	0
KG Managed On Site:	0
Generator Treatment Code:	Not reported
Permit By Rule Code:	Not reported
WCDE Residence Code:	Not reported
WCDH Origin Code:	1
WCDE On Site Code:	Not reported
WCDB Code:	W403
Description:	Washington State Waste only Toxic Persistent
CORb Sequence Number:	136068
Sequence Number:	2659275
Mixed Radioactive Flag:	False
Designation Code:	D
Reported Quantity:	40
Quantity Unit:	LB
Kilograms Quantity:	18.1440003
Density Number:	0
Density Quantity:	Not reported
Waste Managed Off Site:	Y
State Only Waste Code 1:	WP02
State Only Waste Code 2:	Not reported
Report Managed On Site:	0
KG Managed On Site:	0
Generator Treatment Code:	Not reported
Permit By Rule Code:	Not reported
WCDE Residence Code:	Not reported
WCDH Origin Code:	1
WCDE On Site Code:	Not reported
WCDB Code:	W119
Description:	washington state waste only - toxic
CORb Sequence Number:	136068
Sequence Number:	2659274
Mixed Radioactive Flag:	False
Designation Code:	D

Map ID
Direction
Distance
Elevation

MAP FINDINGS

Site

Database(s)

EDR ID Number
EPA ID Number

PRECISION PATTERN INC (Continued)

1000172416

Reported Quantity: 80
Quantity Unit: LB
Kilograms Quantity: 36.2880006
Density Number: 0
Density Quantity: Not reported

Waste Stream Off Site Mgmt:
Waste CORB Sequence Number: 136068
Waste Sequence Number: 2659273
Sequence Number: 656684
Received EPAID: WAD991281767
Managed Quantity: 250
Kilogram Quantity: 113.400001
Recycled Percentage: Not reported
Waste Management System Code: H141

Waste Sequence Number: 2659275
Sequence Number: 656686
Received EPAID: WAD991281767
Managed Quantity: 40
Kilogram Quantity: 18.1440003
Recycled Percentage: Not reported
Waste Management System Code: H141

Waste Sequence Number: 2659274
Sequence Number: 656685
Received EPAID: WAD991281767
Managed Quantity: 80
Kilogram Quantity: 36.2880006
Recycled Percentage: Not reported
Waste Management System Code: H141

Waste Stream Comments:
CORB Waste Sequence Number: 136068
Comments: acetone waste - for cleaning of small cutting tools
Waste Sequence Number: 2659273
Sequence Number: 1

Comments: oil that was found - old
Waste Sequence Number: 2659274
Sequence Number: 1

Comments: tcc-301 resin
Waste Sequence Number: 2659275
Sequence Number: 1

Waste Stream EPA Code:
CORB Waste Sequence Number: 136068
Waste Sequence Number: 2659273
Sequence Number: 5890088
WCDA Code: D001

Waste Sequence Number: 2659273
Sequence Number: 5890089
WCDA Code: F003

Map ID
Direction
Distance
Elevation

MAP FINDINGS

Site

Database(s)

EDR ID Number
EPA ID Number

PRECISION PATTERN INC (Continued)

1000172416

Waste Stream Source Code:	
CORB Waste Sequence Number:	136068
Waste Sequence Number:	2659273
Sequence Number:	1
WCDD Code:	G09
Waste Sequence Number:	2659274
Sequence Number:	1
WCDD Code:	G09
Waste Sequence Number:	2659275
Sequence Number:	1
WCDD Code:	G09
Name:	AIM AEROSPACE TACOMA OPERATIONS
Address:	2620 E G ST
City,State,Zip:	TACOMA, WA 98421
Facility Address 2:	Not reported
Facility ID:	85239825
EPA ID:	WAD042801944
NAICS:	332997
State Waste Code Desc:	Not reported
Federal Waste Code Desc:	Not reported
Form Comm:	Not reported
Data Year:	2011
Permit by Rule:	False
Mailing Address 2:	Not reported
Treatment by Generator:	False
Mixed Radioactive Waste:	False
Importer of Hazardous Waste:	False
Immediate Recycler:	False
Treatment/Storage/Disposal/Recycling Facility:	False
Generator of Dangerous Fuel Waste:	False
Generator Marketing to Burner:	False
Other Marketers (i.e., blender, distributor, etc.):	False
Utility Boiler Burner:	False
Industry Boiler Burner:	False
Industrial Furnace:	False
Smelter Defferal:	False
Universal Waste:	Not reported
Off-Specification:	Not reported
LN Address 2:	Not reported
Tax Reg #:	600087981
Business Type:	TOOL MANUFACTURING
Mail Name:	AIM AEROSPACE TACOMA OPERATIONS
Mailing Address:	2620 E G ST
Mailing City,State,Zip:	TACOMA, WA 98421-1907
Legal Organization Name:	AIM AEROSPACE
Legal Organization Type:	Private
Legal Contact:	Not reported
Legal Address:	PO Box 9011
Legal Address 2:	Not reported
Legal City,State,Zip:	Renton, WA 98057
Legal Phone Number:	425-253-2750
Legal Effective Date:	07/09/2007
Land Organization Name:	Don Lundquist

Map ID
Direction
Distance
Elevation

MAP FINDINGS

Site

Database(s)

EDR ID Number
EPA ID Number

PRECISION PATTERN INC (Continued)

1000172416

Land Organization Type: Private
Land Contact: Don Lundquist
Land Address: 2620 E G ST
Land City,State,Zip: TACOMA, WA 98421-1907
Land Phone Number: (253)572-4333
Operator Organization Name: AIM AEROSPACE TACOMA OPERATIONS
Operator Organization Type: Private
Operator: Kathy Eaton
Operator Address: 2620 E G ST
Operator Address 2: Not reported
Operator City,State,Zip: TACOMA, WA 98421-1907
Operator Phone Number: 253-572-4333
Operator Effective Date: 01/01/1997
Site Contact: Kathy Eaton
Site Contact Address: 2620 East G Street
Contact City,State,Zip: TACOMA, WA 98421
Site Contact Phone Number: (253)572-4333
Site Contact Email: keaton@aim-aerospace.com
Gen Status Code: XQG
Monthly Generation: False
Batch Generation: False
One Time Generation: False
Transport Own Waste: False
Tranports Other Waste: False
Recycler Onsite: False
Transfer Facility: False
Other Exemption: Not reported
UW Battery Gen: False
Used Oil Transporter: False
Used Oil Transfer Facility: False
Used Oil Processor: False
Used Oil Refiner: False
Used Oil Fuel Marketer Directs Shipments: False
Used Oil Fuel Marketer Meets Specs: False
Site Contact Address 2: Not reported

Name: PRECISION PATTERN INC
Address: 2620 E G ST
City,State,Zip: TACOMA, WA 98421
Facility Address 2: Not reported
Facility ID: 85239825
EPA ID: WAD042801944
NAICS: 332997
State Waste Code Desc: Not reported
Federal Waste Code Desc: Not reported
Form Comm: Not reported
Data Year: 2010
Permit by Rule: False
Mailing Address 2: Not reported
Treatment by Generator: False
Mixed Radioactive Waste: False
Importer of Hazardous Waste: False
Immediate Recycler: False
Treatment/Storage/Disposal/Recycling Facility: False
Generator of Dangerous Fuel Waste: False
Generator Marketing to Burner: False
Other Marketers (i.e., blender, distributor, etc.): False

Map ID
Direction
Distance
Elevation

MAP FINDINGS

Site

Database(s)

EDR ID Number
EPA ID Number

PRECISION PATTERN INC (Continued)

1000172416

Utility Boiler Burner:	False
Industry Boiler Burner:	False
Industrial Furnace:	False
Smelter Defferal:	False
Universal Waste:	Not reported
Off-Specification:	Not reported
LN Address 2:	Not reported
Tax Reg #:	600087981
Business Type:	TOOL MANUFACTURING
Mail Name:	AIM AEROSPACE TACOMA OPERATIONS
Mailing Address:	2620 E G ST
Mailing City,State,Zip:	TACOMA, WA 98421-1907
Legal Organization Name:	AIM Group USA
Legal Organization Type:	Private
Legal Contact:	Not reported
Legal Address:	PO Box 9011
Legal Address 2:	Not reported
Legal City,State,Zip:	Renton, WA 98057
Legal Phone Number:	425-253-2750
Legal Effective Date:	07/09/2007
Land Organization Name:	Don Lundquist
Land Organization Type:	Private
Land Contact:	Don Lundquist
Land Address:	2620 E G ST
Land City,State,Zip:	TACOMA, WA 98421-1907
Land Phone Number:	(253)572-4333
Operator Organization Name:	AIM AEROSPACE TACOMA OPERATIONS
Operator Organization Type:	Private
Operator:	Kathy Eaton
Operator Address:	2620 E G ST
Operator Address 2:	Not reported
Operator City,State,Zip:	TACOMA, WA 98421-1907
Operator Phone Number:	253-572-4333
Operator Effective Date:	01/01/1997
Site Contact:	Kathy Eaton
Site Contact Address:	2620 East G Street
Contact City,State,Zip:	TACOMA, WA 98421
Site Contact Phone Number:	(253)572-4333
Site Contact Email:	keaton@aim-aerospace.com
Gen Status Code:	MQG
Monthly Generation:	False
Batch Generation:	True
One Time Generation:	False
Transport Own Waste:	False
Tranports Other Waste:	False
Recycler Onsite:	False
Transfer Facility:	False
Other Exemption:	Not reported
UW Battery Gen:	False
Used Oil Transporter:	False
Used Oil Transfer Facility:	False
Used Oil Processor:	False
Used Oil Refiner:	False
Used Oil Fuel Marketer Directs Shipments:	False
Used Oil Fuel Marketer Meets Specs:	False
Site Contact Address 2:	Not reported

Map ID
Direction
Distance
Elevation

MAP FINDINGS

Site

Database(s)

EDR ID Number
EPA ID Number

PRECISION PATTERN INC (Continued)

1000172416

Waste Stream Generated:	
Waste Managed Off Site:	Y
State Only Waste Code 1:	Not reported
State Only Waste Code 2:	Not reported
Report Managed On Site:	0
KG Managed On Site:	0
Generator Treatment Code:	Not reported
Permit By Rule Code:	Not reported
WCDE Residence Code:	Not reported
WCDH Origin Code:	1
WCDE On Site Code:	Not reported
WCDB Code:	W119
Description:	Waste flammable liquids NOS (Naphtha, Tylene)
CORb Sequence Number:	128039
Sequence Number:	2497284
Mixed Radioactive Flag:	False
Designation Code:	D
Reported Quantity:	130
Quantity Unit:	LB
Kilograms Quantity:	58.968001014249623
Density Number:	0
Density Quantity:	Not reported
Waste Managed Off Site:	Y
State Only Waste Code 1:	WT02
State Only Waste Code 2:	Not reported
Report Managed On Site:	0
KG Managed On Site:	0
Generator Treatment Code:	Not reported
Permit By Rule Code:	Not reported
WCDE Residence Code:	Not reported
WCDH Origin Code:	1
WCDE On Site Code:	Not reported
WCDB Code:	W119
Description:	Liquid, NOS (Bisphenol a based epoxy Resin)
CORb Sequence Number:	128039
Sequence Number:	2497282
Mixed Radioactive Flag:	False
Designation Code:	D
Reported Quantity:	125
Quantity Unit:	LB
Kilograms Quantity:	56.700000975240023
Density Number:	0
Density Quantity:	Not reported
Waste Managed Off Site:	Y
State Only Waste Code 1:	WT02
State Only Waste Code 2:	Not reported
Report Managed On Site:	0
KG Managed On Site:	0
Generator Treatment Code:	Not reported
Permit By Rule Code:	Not reported
WCDE Residence Code:	Not reported
WCDH Origin Code:	1
WCDE On Site Code:	Not reported
WCDB Code:	W119
Description:	Waste Toxic

Map ID
Direction
Distance
Elevation

MAP FINDINGS

Site

Database(s)

EDR ID Number
EPA ID Number

PRECISION PATTERN INC (Continued)

1000172416

CORb Sequence Number: 128039
Sequence Number: 2497280
Mixed Radioactive Flag: False
Designation Code: D
Reported Quantity: 45
Quantity Unit: LB
Kilograms Quantity: 20.412000351086409
Density Number: 0
Density Quantity: Not reported

Waste Stream Off Site Mgmt:
Waste CORB Sequence Number: 128039
Waste Sequence Number: 2497282
Sequence Number: 590746
Received EPAID: WAD991281767
Managed Quantity: 125
Kilogram Quantity: 56.700000975240023
Recycled Percentage: Not reported
Waste Management System Code: H141

Waste Sequence Number: 2497284
Sequence Number: 590752
Received EPAID: WAD991281767
Managed Quantity: 130
Kilogram Quantity: 58.968001014249623
Recycled Percentage: Not reported
Waste Management System Code: H141

Waste Sequence Number: 2497280
Sequence Number: 590738
Received EPAID: WAD991281767
Managed Quantity: 45
Kilogram Quantity: 20.412000351086409
Recycled Percentage: Not reported
Waste Management System Code: H141

Waste Stream Comments:
CORB Waste Sequence Number: 128039
Comments: Liquid, NOS (Bisphenol a based epoxy Resin)
Waste Sequence Number: 2497282
Sequence Number: 1

Comments: Waste Toxic
Waste Sequence Number: 2497280
Sequence Number: 1

Comments: Waste flammable liquids NOS (Naphtha, Tylene)
Waste Sequence Number: 2497284
Sequence Number: 1

Waste Stream EPA Code:
CORB Waste Sequence Number: 128039
Waste Sequence Number: 2497284
Sequence Number: 5440899
WCDA Code: D018

Map ID
Direction
Distance
Elevation

MAP FINDINGS

Site

Database(s)

EDR ID Number
EPA ID Number

PRECISION PATTERN INC (Continued)

1000172416

Waste Sequence Number: 2497284
Sequence Number: 5440898
WCDA Code: D001

Waste Stream Source Code:
CORB Waste Sequence Number: 128039
Waste Sequence Number: 2497280
Sequence Number: 1
WCDD Code: G09

Waste Sequence Number: 2497282
Sequence Number: 1
WCDD Code: G09

Waste Sequence Number: 2497284
Sequence Number: 1
WCDD Code: G09

Name: PRECISION PATTERN INC
Address: 2620 E G ST
City,State,Zip: TACOMA, WA 98421
Facility Address 2: Not reported
Facility ID: 85239825
EPA ID: WAD042801944
NAICS: 332997
State Waste Code Desc: Not reported
Federal Waste Code Desc: Not reported
Form Comm: No Regulated Waste Generated.
Data Year: 2009
Permit by Rule: False
Mailing Address 2: Not reported
Treatment by Generator: False
Mixed Radioactive Waste: False
Importer of Hazardous Waste: False
Immediate Recycler: False
Treatment/Storage/Disposal/Recycling Facility: False
Generator of Dangerous Fuel Waste: False
Generator Marketing to Burner: False
Other Marketers (i.e., blender, distributor, etc.): False
Utility Boiler Burner: False
Industry Boiler Burner: False
Industrial Furnace: False
Smelter Defferal: False
Universal Waste: Not reported
Off-Specification: Not reported
LN Address 2: Not reported
Tax Reg #: 600087981
Business Type: TOOL MANUFACTURING
Mail Name: Precision Pattern Inc
Mailing Address: 2620 E G ST
Mailing City,State,Zip: TACOMA, WA 98421-1907
Legal Organization Name: AIM Group USA
Legal Organization Type: Private
Legal Contact: Not reported
Legal Address: PO Box 9011
Legal Address 2: Not reported

Map ID
Direction
Distance
Elevation

MAP FINDINGS

Site

Database(s)

EDR ID Number
EPA ID Number

PRECISION PATTERN INC (Continued)

1000172416

Legal City,State,Zip: Renton, WA 98057
Legal Phone Number: 425-253-2750
Legal Effective Date: 07/09/2007
Land Organization Name: Don Lundquist
Land Organization Type: Private
Land Contact: Don Lundquist
Land Address: 2620 E G ST
Land City,State,Zip: TACOMA, WA 98421-1907
Land Phone Number: (253)572-4333
Operator Organization Name: Precision Pattern Inc
Operator Organization Type: Private
Operator: Brian Retzloff
Operator Address: 2620 E G ST
Operator Address 2: Not reported
Operator City,State,Zip: TACOMA, WA 98421-1907
Operator Phone Number: 253-572-4333
Operator Effective Date: 01/01/1997
Site Contact: Brian Retzloff
Site Contact Address: 2620 East G Street
Contact City,State,Zip: TACOMA, WA 98421
Site Contact Phone Number: (253)572-4333
Site Contact Email: bretzloff@ppattern.com
Gen Status Code: XQG
Monthly Generation: False
Batch Generation: False
One Time Generation: False
Transport Own Waste: False
Tranports Other Waste: False
Recycler Onsite: False
Transfer Facility: False
Other Exemption: Not reported
UW Battery Gen: False
Used Oil Transporter: False
Used Oil Transfer Facility: False
Used Oil Processor: False
Used Oil Refiner: False
Used Oil Fuel Marketer Directs Shipments: False
Used Oil Fuel Marketer Meets Specs: False
Site Contact Address 2: Not reported

Name: PRECISION PATTERN INC
Address: 2620 E G ST
City,State,Zip: TACOMA, WA 98421
Facility Address 2: Not reported
Facility ID: 85239825
EPA ID: WAD042801944
NAICS: 332997
State Waste Code Desc: Not reported
Federal Waste Code Desc: D001, D035, F003,F005,D002,
Form Comm: Not reported
Data Year: 2008
Permit by Rule: False
Mailing Address 2: Not reported
Treatment by Generator: False
Mixed Radioactive Waste: False
Importer of Hazardous Waste: False
Immediate Recycler: False

Map ID
Direction
Distance
Elevation

MAP FINDINGS

Site

Database(s)

EDR ID Number
EPA ID Number

PRECISION PATTERN INC (Continued)

1000172416

Treatment/Storage/Disposal/Recycling Facility:	False
Generator of Dangerous Fuel Waste:	False
Generator Marketing to Burner:	False
Other Marketers (i.e., blender, distributor, etc.):	False
Utility Boiler Burner:	False
Industry Boiler Burner:	False
Industrial Furnace:	False
Smelter Defferal:	False
Universal Waste:	Not reported
Off-Specification:	Not reported
LN Address 2:	Not reported
Tax Reg #:	600087981
Business Type:	TOOL MANUFACTURING
Mail Name:	Precision Pattern Inc
Mailing Address:	2620 E G ST
Mailing City,State,Zip:	TACOMA, WA 98421-1907
Legal Organization Name:	AIM Group USA
Legal Organization Type:	Private
Legal Contact:	Not reported
Legal Address:	PO Box 9011
Legal Address 2:	Not reported
Legal City,State,Zip:	Renton, WA 98057
Legal Phone Number:	425-253-2750
Legal Effective Date:	07/09/2007
Land Organization Name:	Don Lundquist
Land Organization Type:	Private
Land Contact:	Don Lundquist
Land Address:	2620 E G ST
Land City,State,Zip:	TACOMA, WA 98421-1907
Land Phone Number:	(253)572-4333
Operator Organization Name:	Precision Pattern Inc
Operator Organization Type:	Private
Operator:	Brian Retzloff
Operator Address:	2620 E G ST
Operator Address 2:	Not reported
Operator City,State,Zip:	TACOMA, WA 98421-1907
Operator Phone Number:	253-572-4333
Operator Effective Date:	01/01/1997
Site Contact:	Brian Retzloff
Site Contact Address:	2620 East G Street
Contact City,State,Zip:	TACOMA, WA 98421
Site Contact Phone Number:	(253)572-4333
Site Contact Email:	bretzloff@ppattern.com
Gen Status Code:	SQG
Monthly Generation:	False
Batch Generation:	True
One Time Generation:	False
Transport Own Waste:	False
Tranports Other Waste:	False
Recycler Onsite:	False
Transfer Facility:	False
Other Exemption:	Not reported
UW Battery Gen:	False
Used Oil Transporter:	False
Used Oil Transfer Facility:	False
Used Oil Processor:	False
Used Oil Refiner:	False

Map ID
Direction
Distance
Elevation

MAP FINDINGS

Site

Database(s)

EDR ID Number
EPA ID Number

PRECISION PATTERN INC (Continued)

1000172416

Used Oil Fuel Marketer Directs Shipments:	False
Used Oil Fuel Marketer Meets Specs:	False
Site Contact Address 2:	Not reported
Waste Stream Generated:	
Waste Managed Off Site:	Y
State Only Waste Code 1:	Not reported
State Only Waste Code 2:	Not reported
Report Managed On Site:	0
KG Managed On Site:	0
Generator Treatment Code:	Not reported
Permit By Rule Code:	Not reported
WCDE Residence Code:	Not reported
WCDH Origin Code:	1
WCDE On Site Code:	Not reported
WCDB Code:	W209
Description:	LOOSEPACK PAINTS AND SOLVENT
CORb Sequence Number:	118235
Sequence Number:	2004159
Mixed Radioactive Flag:	False
Designation Code:	D
Reported Quantity:	210
Quantity Unit:	LB
Kilograms Quantity:	95.256001638403234
Density Number:	0
Density Quantity:	Not reported
Waste Managed Off Site:	Y
State Only Waste Code 1:	Not reported
State Only Waste Code 2:	Not reported
Report Managed On Site:	0
KG Managed On Site:	0
Generator Treatment Code:	Not reported
Permit By Rule Code:	Not reported
WCDE Residence Code:	Not reported
WCDH Origin Code:	1
WCDE On Site Code:	Not reported
WCDB Code:	W209
Description:	LOOSEPACK PAINTS AND SOLVENT
CORb Sequence Number:	118235
Sequence Number:	2004158
Mixed Radioactive Flag:	False
Designation Code:	D
Reported Quantity:	700
Quantity Unit:	LB
Kilograms Quantity:	317.52000546134411
Density Number:	0
Density Quantity:	Not reported
Waste Managed Off Site:	Y
State Only Waste Code 1:	WT02
State Only Waste Code 2:	Not reported
Report Managed On Site:	0
KG Managed On Site:	0
Generator Treatment Code:	Not reported
Permit By Rule Code:	Not reported
WCDE Residence Code:	Not reported
WCDH Origin Code:	1

Map ID
Direction
Distance
Elevation

MAP FINDINGS

Site

Database(s)

EDR ID Number
EPA ID Number

PRECISION PATTERN INC (Continued)

1000172416

WCDE On Site Code:	Not reported
WCDB Code:	W219
Description:	REN 4037 HARDENER
CORb Sequence Number:	118235
Sequence Number:	2004163
Mixed Radioactive Flag:	False
Designation Code:	D
Reported Quantity:	10
Quantity Unit:	LB
Kilograms Quantity:	4.5360000780192014
Density Number:	0
Density Quantity:	Not reported
Waste Managed Off Site:	Y
State Only Waste Code 1:	Not reported
State Only Waste Code 2:	Not reported
Report Managed On Site:	0
KG Managed On Site:	0
Generator Treatment Code:	Not reported
Permit By Rule Code:	Not reported
WCDE Residence Code:	Not reported
WCDH Origin Code:	1
WCDE On Site Code:	Not reported
WCDB Code:	W001
Description:	CORROSIVE CLASS 8 LABPACK
CORb Sequence Number:	118235
Sequence Number:	2004161
Mixed Radioactive Flag:	False
Designation Code:	D
Reported Quantity:	83.400000000000006
Quantity Unit:	LB
Kilograms Quantity:	37.830240650680146
Density Number:	0
Density Quantity:	Not reported
Waste Managed Off Site:	Y
State Only Waste Code 1:	Not reported
State Only Waste Code 2:	Not reported
Report Managed On Site:	0
KG Managed On Site:	0
Generator Treatment Code:	Not reported
Permit By Rule Code:	Not reported
WCDE Residence Code:	Not reported
WCDH Origin Code:	1
WCDE On Site Code:	Not reported
WCDB Code:	W801
Description:	AEROSOLS CONSOLIDATION
CORb Sequence Number:	118235
Sequence Number:	2004162
Mixed Radioactive Flag:	False
Designation Code:	D
Reported Quantity:	10
Quantity Unit:	LB
Kilograms Quantity:	4.5360000780192014
Density Number:	0
Density Quantity:	Not reported

Map ID
Direction
Distance
Elevation

MAP FINDINGS

Site

Database(s)

EDR ID Number
EPA ID Number

PRECISION PATTERN INC (Continued)

1000172416

Waste Managed Off Site: Y
State Only Waste Code 1: WT02
State Only Waste Code 2: Not reported
Report Managed On Site: 0
KG Managed On Site: 0
Generator Treatment Code: Not reported
Permit By Rule Code: Not reported
WCDE Residence Code: Not reported
WCDH Origin Code: 1
WCDE On Site Code: Not reported
WCDB Code: W001
Description: TOXICS CLASS 6.1 LOOSEPACK
CORB Sequence Number: 118235
Sequence Number: 2004160
Mixed Radioactive Flag: False
Designation Code: D
Reported Quantity: 8.339999999999999
Quantity Unit: LB
Kilograms Quantity: 3.7830240650680143
Density Number: 0
Density Quantity: Not reported

Shipments Sent:
CORB Waste Sequence Number: 118235
Waste Sequence Number: 2004162
Sequence Number: 955763
Shipment Date: 5/15/2008
Manifest Document ID: 34993
Reported Quantity: 10
Unit of Measure: LB
Kilograms Quantity: 4.5360000780192
Receiving EPAID: WAD991281767

Waste Sequence Number: 2004160
Sequence Number: 955761
Shipment Date: 5/15/2008
Manifest Document ID: 34993
Reported Quantity: 8.34
Unit of Measure: LB
Kilograms Quantity: 3.78302406506801
Receiving EPAID: WAD991281767

Waste Sequence Number: 2004158
Sequence Number: 955759
Shipment Date: 5/15/2008
Manifest Document ID: 34993
Reported Quantity: 100
Unit of Measure: LB
Kilograms Quantity: 45.360000780192
Receiving EPAID: WAD991281767

Waste Sequence Number: 2004158
Sequence Number: 955758
Shipment Date: 5/15/2008
Manifest Document ID: 34993
Reported Quantity: 600
Unit of Measure: LB

Map ID
Direction
Distance
Elevation

MAP FINDINGS

Site

Database(s)

EDR ID Number
EPA ID Number

PRECISION PATTERN INC (Continued)

1000172416

Kilograms Quantity: 272.160004681152
Receiving EPAID: WAD991281767

Waste Sequence Number: 2004161
Sequence Number: 955762
Shipment Date: 5/15/2008
Manifest Document ID: 34993
Reported Quantity: 83.4
Unit of Measure: LB
Kilograms Quantity: 37.8302406506801
Receiving EPAID: WAD991281767

Waste Sequence Number: 2004163
Sequence Number: 955764
Shipment Date: 9/23/2008
Manifest Document ID: 70440
Reported Quantity: 10
Unit of Measure: LB
Kilograms Quantity: 4.5360000780192
Receiving EPAID: WAD991281767

Waste Sequence Number: 2004159
Sequence Number: 955760
Shipment Date: 9/23/2008
Manifest Document ID: 70440
Reported Quantity: 210
Unit of Measure: LB
Kilograms Quantity: 95.2560016384032
Receiving EPAID: WAD991281767

Waste Stream Off Site Mgmt:
Waste CORB Sequence Number: 118235
Waste Sequence Number: 2004163
Sequence Number: 488123
Received EPAID: WAD991281767
Managed Quantity: 10
Kilogram Quantity: 4.5360000780192014
Recycled Percentage: Not reported
Waste Management System Code: H111

Waste Sequence Number: 2004158
Sequence Number: 488118
Received EPAID: WAD991281767
Managed Quantity: 700
Kilogram Quantity: 317.52000546134411
Recycled Percentage: Not reported
Waste Management System Code: H061

Waste Sequence Number: 2004162
Sequence Number: 488122
Received EPAID: WAD991281767
Managed Quantity: 10
Kilogram Quantity: 4.5360000780192014
Recycled Percentage: Not reported
Waste Management System Code: H141

Waste Sequence Number: 2004161

Map ID
Direction
Distance
Elevation

MAP FINDINGS

Site

Database(s)

EDR ID Number
EPA ID Number

PRECISION PATTERN INC (Continued)

1000172416

Sequence Number: 488121
Received EPAID: WAD991281767
Managed Quantity: 83.400000000000006
Kilogram Quantity: 37.830240650680146
Recycled Percentage: Not reported
Waste Management System Code: H141

Waste Sequence Number: 2004160
Sequence Number: 488120
Received EPAID: WAD991281767
Managed Quantity: 8.339999999999999
Kilogram Quantity: 3.7830240650680143
Recycled Percentage: Not reported
Waste Management System Code: H141

Waste Sequence Number: 2004159
Sequence Number: 488119
Received EPAID: WAD991281767
Managed Quantity: 210
Kilogram Quantity: 95.256001638403234
Recycled Percentage: Not reported
Waste Management System Code: H061

Waste Stream Comments:

CORB Waste Sequence Number: 118235
Comments: ONE TIME CLEANUP
Waste Sequence Number: 2004160
Sequence Number: 1

Comments: ONE TIME CLEANUP
Waste Sequence Number: 2004162
Sequence Number: 1

Comments: ONE TIME CLEANUP
Waste Sequence Number: 2004163
Sequence Number: 1

Comments: ONE TIME CLEANUP
Waste Sequence Number: 2004161
Sequence Number: 1

Waste Stream EPA Code:

CORB Waste Sequence Number: 118235
Waste Sequence Number: 2004161
Sequence Number: 4287593
WCDA Code: D002

Waste Sequence Number: 2004159
Sequence Number: 4287585
WCDA Code: F003

Waste Sequence Number: 2004158
Sequence Number: 4287596
WCDA Code: D035

Waste Sequence Number: 2004159

Map ID
Direction
Distance
Elevation

MAP FINDINGS

Site

Database(s)

EDR ID Number
EPA ID Number

PRECISION PATTERN INC (Continued)

1000172416

Sequence Number: 4287586
WCDA Code: F005

Waste Sequence Number: 2004162
Sequence Number: 4287594
WCDA Code: D001

Waste Sequence Number: 2004158
Sequence Number: 4287598
WCDA Code: F005

Waste Sequence Number: 2004159
Sequence Number: 4287584
WCDA Code: D035

Waste Sequence Number: 2004158
Sequence Number: 4287595
WCDA Code: D001

Waste Sequence Number: 2004159
Sequence Number: 4287583
WCDA Code: D001

Waste Sequence Number: 2004158
Sequence Number: 4287597
WCDA Code: F003

Waste Stream Source Code:
CORB Waste Sequence Number: 118235
Waste Sequence Number: 2004159
Sequence Number: 1
WCDD Code: G06

Waste Sequence Number: 2004160
Sequence Number: 1
WCDD Code: G19

Waste Sequence Number: 2004163
Sequence Number: 1
WCDD Code: G19

Waste Sequence Number: 2004161
Sequence Number: 1
WCDD Code: G19

Waste Sequence Number: 2004158
Sequence Number: 1
WCDD Code: G07

Waste Sequence Number: 2004162
Sequence Number: 1
WCDD Code: G19

Name: PRECISION PATTERN INC
Address: 2620 E G ST
City,State,Zip: TACOMA, WA 98421

Map ID
Direction
Distance
Elevation

MAP FINDINGS

Site

Database(s)

EDR ID Number
EPA ID Number

PRECISION PATTERN INC (Continued)

1000172416

Facility Address 2:	Not reported
Facility ID:	85239825
EPA ID:	WAD042801944
NAICS:	332997
State Waste Code Desc:	No Activity for 2005
Federal Waste Code Desc:	No Activity for 2005
Form Comm:	No activity for 2005
Data Year:	Not reported
Permit by Rule:	FALSE
Mailing Address 2:	Not reported
Treatment by Generator:	FALSE
Mixed Radioactive Waste:	FALSE
Importer of Hazardous Waste:	FALSE
Immediate Recycler:	FALSE
Treatment/Storage/Disposal/Recycling Facility:	FALSE
Generator of Dangerous Fuel Waste:	FALSE
Generator Marketing to Burner:	FALSE
Other Marketers (i.e., blender, distributor, etc.):	FALSE
Utility Boiler Burner:	FALSE
Industry Boiler Burner:	FALSE
Industrial Furnace:	FALSE
Smelter Defferal:	FALSE
Universal Waste:	Not reported
Off-Specification:	Not reported
LN Address 2:	Not reported
Tax Reg #:	600087981
Business Type:	TOOL MANUFACTURING
Mail Name:	Precision Pattern Inc
Mailing Address:	2620 E G ST
Mailing City,State,Zip:	TACOMA, WA 98421-1907
Legal Organization Name:	Precision Pattern Inc
Legal Organization Type:	Private
Legal Contact:	Don Lundquist
Legal Address:	2620 E G ST
Legal Address 2:	Not reported
Legal City,State,Zip:	TACOMA, WA 98421-1907
Legal Phone Number:	(253)572-4333
Legal Effective Date:	10/16/1972
Land Organization Name:	Don Lundquist
Land Organization Type:	Private
Land Contact:	Don Lundquist
Land Address:	2620 E G ST
Land City,State,Zip:	TACOMA, WA 98421-1907
Land Phone Number:	(253)572-4333
Operator Organization Name:	Precision Pattern Inc
Operator Organization Type:	Private
Operator:	Not reported
Operator Address:	2620 E G ST
Operator Address 2:	Not reported
Operator City,State,Zip:	TACOMA, WA 98421-1907
Operator Phone Number:	253-572-4333
Operator Effective Date:	01/01/1997
Site Contact:	Staci Book
Site Contact Address:	2620 East G Street
Contact City,State,Zip:	TACOMA, WA 98421
Site Contact Phone Number:	(253)572-4333
Site Contact Email:	Sbook@PPATTERN.COM

Map ID
Direction
Distance
Elevation

MAP FINDINGS

Site

Database(s)

EDR ID Number
EPA ID Number

PRECISION PATTERN INC (Continued)

1000172416

Gen Status Code:	SQG
Monthly Generation:	FALSE
Batch Generation:	FALSE
One Time Generation:	FALSE
Transport Own Waste:	FALSE
Tranports Other Waste:	FALSE
Recycler Onsite:	FALSE
Transfer Facility:	FALSE
Other Exemption:	Not reported
UW Battery Gen:	FALSE
Used Oil Transporter:	FALSE
Used Oil Transfer Facility:	FALSE
Used Oil Processor:	FALSE
Used Oil Refiner:	FALSE
Used Oil Fuel Marketer Directs Shipments:	FALSE
Used Oil Fuel Marketer Meets Specs:	FALSE
Site Contact Address 2:	Not reported
Name:	PRECISION PATTERN INC
Address:	2620 E G ST
City,State,Zip:	TACOMA, WA 98421
Facility Address 2:	Not reported
Facility ID:	85239825
EPA ID:	WAD042801944
NAICS:	332997
State Waste Code Desc:	No Activity for 2005
Federal Waste Code Desc:	No Activity for 2005
Form Comm:	No activity for 2005
Data Year:	Not reported
Permit by Rule:	F
Mailing Address 2:	Not reported
Treatment by Generator:	F
Mixed Radioactive Waste:	F
Importer of Hazardous Waste:	F
Immediate Recycler:	F
Treatment/Storage/Disposal/Recycling Facility:	F
Generator of Dangerous Fuel Waste:	F
Generator Marketing to Burner:	F
Other Marketers (i.e., blender, distributor, etc.):	F
Utility Boiler Burner:	F
Industry Boiler Burner:	F
Industrial Furnace:	F
Smelter Defferal:	F
Universal Waste:	Not reported
Off-Specification:	Not reported
LN Address 2:	Not reported
Tax Reg #:	600087981
Business Type:	TOOL MANUFACTURING
Mail Name:	Precision Pattern Inc
Mailing Address:	2620 E G ST
Mailing City,State,Zip:	TACOMA, WA 98421-1907
Legal Organization Name:	Precision Pattern Inc
Legal Organization Type:	Private
Legal Contact:	Don Lundquist
Legal Address:	2620 E G ST
Legal Address 2:	Not reported
Legal City,State,Zip:	TACOMA, WA 98421-1907

Map ID
Direction
Distance
Elevation

MAP FINDINGS

Site

Database(s)

EDR ID Number
EPA ID Number

PRECISION PATTERN INC (Continued)

1000172416

Legal Phone Number: (253)572-4333
Legal Effective Date: 10/16/1972
Land Organization Name: Don Lundquist
Land Organization Type: Private
Land Contact: Don Lundquist
Land Address: 2620 E G ST
Land City,State,Zip: TACOMA, WA 98421-1907
Land Phone Number: (253)572-4333
Operator Organization Name: Precision Pattern Inc
Operator Organization Type: Private
Operator: Not reported
Operator Address: 2620 E G ST
Operator Address 2: Not reported
Operator City,State,Zip: TACOMA, WA 98421-1907
Operator Phone Number: 253-572-4333
Operator Effective Date: 01/01/1997
Site Contact: Dan Hesser
Site Contact Address: 2620 East G Street
Contact City,State,Zip: TACOMA, WA 98421
Site Contact Phone Number: (253)572-4333/891-6619
Site Contact Email: dhesser@ppattern.com
Gen Status Code: SQG
Monthly Generation: F
Batch Generation: F
One Time Generation: F
Transport Own Waste: F
Tranports Other Waste: F
Recycler Onsite: F
Transfer Facility: F
Other Exemption: Not reported
UW Battery Gen: F
Used Oil Transporter: F
Used Oil Transfer Facility: F
Used Oil Processor: F
Used Oil Refiner: F
Used Oil Fuel Marketer Directs Shipments: F
Used Oil Fuel Marketer Meets Specs: F
Site Contact Address 2: Not reported

Name: PRECISION PATTERN INC
Address: 2620 E G ST
City,State,Zip: TACOMA, WA 98421
Facility Address 2: Not reported
Facility ID: 85239825
EPA ID: WAD042801944
NAICS: 332997
State Waste Code Desc: No Activity for 2005
Federal Waste Code Desc: No Activity for 2005
Form Comm: No activity for 2005
Data Year: Not reported
Permit by Rule: No
Mailing Address 2: Not reported
Treatment by Generator: No
Mixed Radioactive Waste: No
Importer of Hazardous Waste: No
Immediate Recycler: No
Treatment/Storage/Disposal/Recycling Facility: No

Map ID
Direction
Distance
Elevation

MAP FINDINGS

Site

Database(s)

EDR ID Number
EPA ID Number

PRECISION PATTERN INC (Continued)

1000172416

Generator of Dangerous Fuel Waste:	No
Generator Marketing to Burner:	No
Other Marketers (i.e., blender, distributor, etc.):	No
Utility Boiler Burner:	No
Industry Boiler Burner:	No
Industrial Furnace:	No
Smelter Defferal:	No
Universal Waste:	Not reported
Off-Specification:	Not reported
LN Address 2:	Not reported
Tax Reg #:	600087981
Business Type:	TOOL MANUFACTURING
Mail Name:	Precision Pattern Inc
Mailing Address:	2620 E G ST
Mailing City,State,Zip:	TACOMA, WA 98421-1907
Legal Organization Name:	Precision Pattern Inc
Legal Organization Type:	Private
Legal Contact:	Don Lundquist
Legal Address:	2620 E G ST
Legal Address 2:	Not reported
Legal City,State,Zip:	TACOMA, WA 98421-1907
Legal Phone Number:	(253)572-4333
Legal Effective Date:	10/16/1972
Land Organization Name:	Not reported
Land Organization Type:	Private
Land Contact:	Don Lundquist
Land Address:	2620 E G ST
Land City,State,Zip:	TACOMA, WA 98421-1907
Land Phone Number:	(253)572-4333
Operator Organization Name:	Precision Pattern Inc
Operator Organization Type:	Private
Operator:	Not reported
Operator Address:	2620 E G ST
Operator Address 2:	Not reported
Operator City,State,Zip:	TACOMA, WA 98421-1907
Operator Phone Number:	253-572-4333
Operator Effective Date:	01/01/1997
Site Contact:	Staci Book
Site Contact Address:	2620 East G Street
Contact City,State,Zip:	TACOMA, WA 98421
Site Contact Phone Number:	(253)572-4333
Site Contact Email:	Sbook@PPATTERN.COM
Gen Status Code:	SQG
Monthly Generation:	No
Batch Generation:	No
One Time Generation:	Yes
Transport Own Waste:	No
Tranports Other Waste:	No
Recycler Onsite:	No
Transfer Facility:	No
Other Exemption:	Not reported
UW Battery Gen:	No
Used Oil Transporter:	No
Used Oil Transfer Facility:	No
Used Oil Processor:	No
Used Oil Refiner:	No
Used Oil Fuel Marketer Directs Shipments:	No

Map ID
Direction
Distance
Elevation

MAP FINDINGS

Site

Database(s)

EDR ID Number
EPA ID Number

PRECISION PATTERN INC (Continued)

1000172416

Used Oil Fuel Marketer Meets Specs:
Site Contact Address 2:

No
Not reported

F32
South
< 1/8
0.121 mi.
638 ft.

AIM AEROSPACE TACOMA OPERATIONS
2620 E G ST
TACOMA, WA 98421

RCRA NonGen / NLR

1015751726
WAD042801944

Site 5 of 5 in cluster F

Relative:
Lower

Actual:
19 ft.

RCRA Listings:

Date Form Received by Agency:

2013-07-19 00:00:00.0

Handler Name:

AIM AEROSPACE TACOMA OPERATIONS

Handler Address:

2620 E G ST

Handler City,State,Zip:

TACOMA, WA 98421

EPA ID:

WAD042801944

Contact Name:

KATHY EATON

Contact Address:

2620 EAST G STREET

Contact City,State,Zip:

TACOMA, WA 98421

Contact Telephone:

253-572-4333

Contact Fax:

Not reported

Contact Email:

KEATON@AIM-AEROSPACE.COM

Contact Title:

Not reported

EPA Region:

10

Land Type:

Private

Federal Waste Generator Description:

Not a generator, verified

Non-Notifier:

Not reported

Biennial Report Cycle:

Not reported

Accessibility:

Not reported

Active Site Indicator:

Not reported

State District Owner:

WA

State District:

SWRO

Mailing Address:

2620 E G ST

Mailing City,State,Zip:

TACOMA, WA 98421

Owner Name:

AIM AEROSPACE

Owner Type:

Private

Operator Name:

AIM AEROSPACE TACOMA OPERATIONS

Operator Type:

Private

Short-Term Generator Activity:

No

Importer Activity:

No

Mixed Waste Generator:

No

Transporter Activity:

No

Transfer Facility Activity:

No

Recycler Activity with Storage:

No

Small Quantity On-Site Burner Exemption:

No

Smelting Melting and Refining Furnace Exemption:

No

Underground Injection Control:

No

Off-Site Waste Receipt:

No

Universal Waste Indicator:

No

Universal Waste Destination Facility:

No

Federal Universal Waste:

No

Active Site Fed-Reg Treatment Storage and Disposal Facility:

Not reported

Active Site Converter Treatment storage and Disposal Facility:

Not reported

Active Site State-Reg Treatment Storage and Disposal Facility:

Not reported

Active Site State-Reg Handler:

Federal Facility Indicator:

Not reported

Hazardous Secondary Material Indicator:

NN

Sub-Part K Indicator:

Not reported

Commercial TSD Indicator:

No

Map ID
Direction
Distance
Elevation

MAP FINDINGS

Site

Database(s)

EDR ID Number
EPA ID Number

AIM AEROSPACE TACOMA OPERATIONS (Continued)

1015751726

Treatment Storage and Disposal Type:	Not reported
2018 GPRA Permit Baseline:	Not on the Baseline
2018 GPRA Renewals Baseline:	Not on the Baseline
Permit Renewals Workload Universe:	Not reported
Permit Workload Universe:	Not reported
Permit Progress Universe:	Not reported
Post-Closure Workload Universe:	Not reported
Closure Workload Universe:	Not reported
202 GPRA Corrective Action Baseline:	No
Corrective Action Workload Universe:	No
Subject to Corrective Action Universe:	No
Non-TSDFs Where RCRA CA has Been Imposed Universe:	No
TSDFs Potentially Subject to CA Under 3004 (u)/(v) Universe:	No
TSDFs Only Subject to CA under Discretionary Auth Universe:	No
Corrective Action Priority Ranking:	No NCAPS ranking
Environmental Control Indicator:	No
Institutional Control Indicator:	No
Human Exposure Controls Indicator:	N/A
Groundwater Controls Indicator:	N/A
Operating TSDF Universe:	Not reported
Full Enforcement Universe:	Not reported
Significant Non-Complier Universe:	No
Unaddressed Significant Non-Complier Universe:	No
Addressed Significant Non-Complier Universe:	No
Significant Non-Complier With a Compliance Schedule Universe:	No
Financial Assurance Required:	Not reported
Handler Date of Last Change:	2018-05-08 16:09:20.0
Recognized Trader-Importer:	No
Recognized Trader-Exporter:	No
Importer of Spent Lead Acid Batteries:	No
Exporter of Spent Lead Acid Batteries:	No
Recycler Activity Without Storage:	No
Manifest Broker:	No
Sub-Part P Indicator:	Not reported

Biennial: List of Years

Year: 2011

[Click Here for Biennial Reporting System Data:](#)

Year: 2009

[Click Here for Biennial Reporting System Data:](#)

Year: 2007

[Click Here for Biennial Reporting System Data:](#)

Year: 2005

[Click Here for Biennial Reporting System Data:](#)

Year: 2003

[Click Here for Biennial Reporting System Data:](#)

Hazardous Waste Summary:

Waste Code:	D001
Waste Description:	IGNITABLE WASTE

Map ID
Direction
Distance
Elevation

MAP FINDINGS

Site

Database(s)

EDR ID Number
EPA ID Number

AIM AEROSPACE TACOMA OPERATIONS (Continued)

1015751726

Waste Code: D002
Waste Description: CORROSIVE WASTE

Waste Code: D035
Waste Description: METHYL ETHYL KETONE

Waste Code: F003
Waste Description: THE FOLLOWING SPENT NONHALOGENATED SOLVENTS: XYLENE, ACETONE, ETHYL ACETATE, ETHYL BENZENE, ETHYL ETHER, METHYL ISOBUTYL KETONE, N-BUTYL ALCOHOL, CYCLOHEXANONE, AND METHANOL; ALL SPENT SOLVENT MIXTURES/BLENDS CONTAINING, BEFORE USE, ONLY THE ABOVE SPENT NONHALOGENATED SOLVENTS; AND ALL SPENT SOLVENT MIXTURES/BLENDS CONTAINING, BEFORE USE, ONE OR MORE OF THE ABOVE NONHALOGENATED SOLVENTS, AND A TOTAL OF TEN PERCENT OR MORE (BY VOLUME) OF ONE OR MORE OF THOSE SOLVENTS LISTED IN F001, F002, F004, AND F005; AND STILL BOTTOMS FROM THE RECOVERY OF THESE SPENT SOLVENTS AND SPENT SOLVENT MIXTURES.

Waste Code: F005
Waste Description: THE FOLLOWING SPENT NONHALOGENATED SOLVENTS: TOLUENE, METHYL ETHYL KETONE, CARBON DISULFIDE, ISOBUTANOL, PYRIDINE, BENZENE, 2-ETHOXYETHANOL, AND 2-NITROPROPANE; ALL SPENT SOLVENT MIXTURES/BLENDS CONTAINING, BEFORE USE, A TOTAL OF TEN PERCENT OR MORE (BY VOLUME) OF ONE OR MORE OF THE ABOVE NONHALOGENATED SOLVENTS OR THOSE SOLVENTS LISTED IN F001, F002, OR F004; AND STILL BOTTOMS FROM THE RECOVERY OF THESE SPENT SOLVENTS AND SPENT SOLVENT MIXTURES.

Handler - Owner Operator:

Owner/Operator Indicator: Owner
Owner/Operator Name: AIM AEROSPACE
Legal Status: Private
Date Became Current: 2007-07-09 00:00:00.
Date Ended Current: Not reported
Owner/Operator Address: PO BOX 9011
Owner/Operator City,State,Zip: RENTON, WA 98057
Owner/Operator Telephone: 425-253-2750
Owner/Operator Telephone Ext: Not reported
Owner/Operator Fax: Not reported
Owner/Operator Email: Not reported

Owner/Operator Indicator: Owner
Owner/Operator Name: DON LUNDQUIST
Legal Status: Private
Date Became Current: Not reported
Date Ended Current: Not reported
Owner/Operator Address: 2620 E G ST
Owner/Operator City,State,Zip: TACOMA, WA 98421
Owner/Operator Telephone: 253-572-4333
Owner/Operator Telephone Ext: Not reported
Owner/Operator Fax: Not reported
Owner/Operator Email: Not reported

Owner/Operator Indicator: Owner
Owner/Operator Name: LUNDQUIST, DON
Legal Status: Private
Date Became Current: Not reported
Date Ended Current: Not reported

Map ID
Direction
Distance
Elevation

MAP FINDINGS

Site

Database(s)

EDR ID Number
EPA ID Number

AIM AEROSPACE TACOMA OPERATIONS (Continued)

1015751726

Owner/Operator Address: 2620 E G ST
Owner/Operator City,State,Zip: TACOMA, WA 98421
Owner/Operator Telephone: 253-572-4333
Owner/Operator Telephone Ext: Not reported
Owner/Operator Fax: Not reported
Owner/Operator Email: Not reported

Owner/Operator Indicator: Owner
Owner/Operator Name: LUNDQUIST, DON
Legal Status: Private
Date Became Current: Not reported
Date Ended Current: Not reported
Owner/Operator Address: 2620 E G ST
Owner/Operator City,State,Zip: TACOMA, WA 98421
Owner/Operator Telephone: 253-572-4333
Owner/Operator Telephone Ext: Not reported
Owner/Operator Fax: Not reported
Owner/Operator Email: Not reported

Owner/Operator Indicator: Owner
Owner/Operator Name: PRECISION PATTERN INC
Legal Status: Private
Date Became Current: 1996-10-16 00:00:00.
Date Ended Current: Not reported
Owner/Operator Address: 2620 E G ST
Owner/Operator City,State,Zip: TACOMA, WA 98421
Owner/Operator Telephone: 253-572-4333
Owner/Operator Telephone Ext: Not reported
Owner/Operator Fax: Not reported
Owner/Operator Email: Not reported

Owner/Operator Indicator: Owner
Owner/Operator Name: LUNDQUIST, DON
Legal Status: Private
Date Became Current: Not reported
Date Ended Current: Not reported
Owner/Operator Address: 2620 E G ST
Owner/Operator City,State,Zip: TACOMA, WA 98421
Owner/Operator Telephone: 253-572-4333
Owner/Operator Telephone Ext: Not reported
Owner/Operator Fax: Not reported
Owner/Operator Email: Not reported

Owner/Operator Indicator: Operator
Owner/Operator Name: PRECISION PATTERN INC
Legal Status: Private
Date Became Current: Not reported
Date Ended Current: Not reported
Owner/Operator Address: 2620 E G ST
Owner/Operator City,State,Zip: TACOMA, WA 98421
Owner/Operator Telephone: 253-572-4333
Owner/Operator Telephone Ext: Not reported
Owner/Operator Fax: Not reported
Owner/Operator Email: Not reported

Owner/Operator Indicator: Operator
Owner/Operator Name: PRECISION PATTERN INC

Map ID
Direction
Distance
Elevation

MAP FINDINGS

Site

Database(s)

EDR ID Number
EPA ID Number

AIM AEROSPACE TACOMA OPERATIONS (Continued)

1015751726

Legal Status:	Private
Date Became Current:	Not reported
Date Ended Current:	Not reported
Owner/Operator Address:	2620 E G ST
Owner/Operator City,State,Zip:	TACOMA, WA 98421
Owner/Operator Telephone:	253-572-4333
Owner/Operator Telephone Ext:	Not reported
Owner/Operator Fax:	Not reported
Owner/Operator Email:	Not reported
Owner/Operator Indicator:	Owner
Owner/Operator Name:	PRECISION PATTERN INC
Legal Status:	Private
Date Became Current:	1972-10-16 00:00:00.
Date Ended Current:	Not reported
Owner/Operator Address:	2620 E G ST
Owner/Operator City,State,Zip:	TACOMA, WA 98421
Owner/Operator Telephone:	253-572-4333
Owner/Operator Telephone Ext:	Not reported
Owner/Operator Fax:	Not reported
Owner/Operator Email:	Not reported
Owner/Operator Indicator:	Owner
Owner/Operator Name:	PRECISION PATTERN INC
Legal Status:	Private
Date Became Current:	1972-10-16 00:00:00.
Date Ended Current:	Not reported
Owner/Operator Address:	2620 E G ST
Owner/Operator City,State,Zip:	TACOMA, WA 98421
Owner/Operator Telephone:	253-572-4333
Owner/Operator Telephone Ext:	Not reported
Owner/Operator Fax:	Not reported
Owner/Operator Email:	Not reported
Owner/Operator Indicator:	Owner
Owner/Operator Name:	DON LUNDQUIST
Legal Status:	Private
Date Became Current:	Not reported
Date Ended Current:	Not reported
Owner/Operator Address:	2620 E G ST
Owner/Operator City,State,Zip:	TACOMA, WA 98421
Owner/Operator Telephone:	253-572-4333
Owner/Operator Telephone Ext:	Not reported
Owner/Operator Fax:	Not reported
Owner/Operator Email:	Not reported
Owner/Operator Indicator:	Operator
Owner/Operator Name:	PRECISION PATTERN INC
Legal Status:	Private
Date Became Current:	Not reported
Date Ended Current:	Not reported
Owner/Operator Address:	2620 E G ST
Owner/Operator City,State,Zip:	TACOMA, WA 98421
Owner/Operator Telephone:	253-572-4333
Owner/Operator Telephone Ext:	Not reported
Owner/Operator Fax:	Not reported
Owner/Operator Email:	Not reported

Map ID
Direction
Distance
Elevation

MAP FINDINGS

Site

Database(s)

EDR ID Number
EPA ID Number

AIM AEROSPACE TACOMA OPERATIONS (Continued)

1015751726

Owner/Operator Indicator:	Operator
Owner/Operator Name:	PRECISION PATTERN INC
Legal Status:	Private
Date Became Current:	Not reported
Date Ended Current:	Not reported
Owner/Operator Address:	2620 E G ST
Owner/Operator City,State,Zip:	TACOMA, WA 98421
Owner/Operator Telephone:	253-572-4333
Owner/Operator Telephone Ext:	Not reported
Owner/Operator Fax:	Not reported
Owner/Operator Email:	Not reported
Owner/Operator Indicator:	Operator
Owner/Operator Name:	AIM AEROSPACE TACOMA OPERATIONS
Legal Status:	Private
Date Became Current:	Not reported
Date Ended Current:	Not reported
Owner/Operator Address:	2620 E G ST
Owner/Operator City,State,Zip:	TACOMA, WA 98421
Owner/Operator Telephone:	253-572-4333
Owner/Operator Telephone Ext:	Not reported
Owner/Operator Fax:	Not reported
Owner/Operator Email:	Not reported
Owner/Operator Indicator:	Owner
Owner/Operator Name:	DON LUNDQUIST
Legal Status:	Private
Date Became Current:	Not reported
Date Ended Current:	Not reported
Owner/Operator Address:	2620 E G ST
Owner/Operator City,State,Zip:	TACOMA, WA 98421
Owner/Operator Telephone:	253-572-4333
Owner/Operator Telephone Ext:	Not reported
Owner/Operator Fax:	Not reported
Owner/Operator Email:	Not reported
Owner/Operator Indicator:	Operator
Owner/Operator Name:	PRECISION PATTERN INC
Legal Status:	Private
Date Became Current:	Not reported
Date Ended Current:	Not reported
Owner/Operator Address:	2620 E G ST
Owner/Operator City,State,Zip:	TACOMA, WA 98421-1907
Owner/Operator Telephone:	253-572-4333
Owner/Operator Telephone Ext:	Not reported
Owner/Operator Fax:	Not reported
Owner/Operator Email:	Not reported
Owner/Operator Indicator:	Owner
Owner/Operator Name:	AIM AEROSPACE A
Legal Status:	Private
Date Became Current:	2007-07-09 00:00:00.
Date Ended Current:	Not reported
Owner/Operator Address:	PO BOX 9011
Owner/Operator City,State,Zip:	RENTON, WA 98057
Owner/Operator Telephone:	425-253-2750
Owner/Operator Telephone Ext:	Not reported

Map ID
Direction
Distance
Elevation

MAP FINDINGS

Site

Database(s)

EDR ID Number
EPA ID Number

AIM AEROSPACE TACOMA OPERATIONS (Continued)

1015751726

Owner/Operator Fax: Not reported
Owner/Operator Email: Not reported

Owner/Operator Indicator: Owner
Owner/Operator Name: LUNDQUIST, DON
Legal Status: Private
Date Became Current: Not reported
Date Ended Current: Not reported
Owner/Operator Address: 2620 E G ST
Owner/Operator City,State,Zip: TACOMA, WA 98421
Owner/Operator Telephone: 253-572-4333
Owner/Operator Telephone Ext: Not reported
Owner/Operator Fax: Not reported
Owner/Operator Email: Not reported

Owner/Operator Indicator: Owner
Owner/Operator Name: PRECISION PATTERN INC
Legal Status: Private
Date Became Current: 1972-10-16 00:00:00.
Date Ended Current: Not reported
Owner/Operator Address: 2620 E G ST
Owner/Operator City,State,Zip: TACOMA, WA 98421
Owner/Operator Telephone: 253-572-4333
Owner/Operator Telephone Ext: Not reported
Owner/Operator Fax: Not reported
Owner/Operator Email: Not reported

Owner/Operator Indicator: Owner
Owner/Operator Name: PRECISION PATTERN INC
Legal Status: Private
Date Became Current: 1972-10-16 00:00:00.
Date Ended Current: Not reported
Owner/Operator Address: 2620 E G ST
Owner/Operator City,State,Zip: TACOMA, WA 98421
Owner/Operator Telephone: 253-572-4333
Owner/Operator Telephone Ext: Not reported
Owner/Operator Fax: Not reported
Owner/Operator Email: Not reported

Owner/Operator Indicator: Owner
Owner/Operator Name: DON LUNDQUIST
Legal Status: Private
Date Became Current: Not reported
Date Ended Current: Not reported
Owner/Operator Address: 2620 E G ST
Owner/Operator City,State,Zip: TACOMA, WA 98421
Owner/Operator Telephone: 253-572-4333
Owner/Operator Telephone Ext: Not reported
Owner/Operator Fax: Not reported
Owner/Operator Email: Not reported

Owner/Operator Indicator: Owner
Owner/Operator Name: DON LUNDQUIST
Legal Status: Private
Date Became Current: Not reported
Date Ended Current: Not reported
Owner/Operator Address: 2620 E G ST

Map ID
Direction
Distance
Elevation

MAP FINDINGS

Site

Database(s)

EDR ID Number
EPA ID Number

AIM AEROSPACE TACOMA OPERATIONS (Continued)

1015751726

Owner/Operator City,State,Zip:	TACOMA, WA 98421
Owner/Operator Telephone:	253-572-4333
Owner/Operator Telephone Ext:	Not reported
Owner/Operator Fax:	Not reported
Owner/Operator Email:	Not reported
Owner/Operator Indicator:	Owner
Owner/Operator Name:	AIM GROUP USA
Legal Status:	Private
Date Became Current:	2007-07-09 00:00:00.
Date Ended Current:	Not reported
Owner/Operator Address:	PO BOX 9011
Owner/Operator City,State,Zip:	RENTON, WA 98057
Owner/Operator Telephone:	425-253-2750
Owner/Operator Telephone Ext:	Not reported
Owner/Operator Fax:	Not reported
Owner/Operator Email:	Not reported
Owner/Operator Indicator:	Operator
Owner/Operator Name:	AIM AEROSPACE TACOMA OPERATIONS
Legal Status:	Private
Date Became Current:	Not reported
Date Ended Current:	Not reported
Owner/Operator Address:	2620 E G ST
Owner/Operator City,State,Zip:	TACOMA, WA 98421
Owner/Operator Telephone:	253-572-4333
Owner/Operator Telephone Ext:	Not reported
Owner/Operator Fax:	Not reported
Owner/Operator Email:	Not reported
Owner/Operator Indicator:	Owner
Owner/Operator Name:	PRECISION PATTERN INC
Legal Status:	Private
Date Became Current:	1972-10-16 00:00:00.
Date Ended Current:	Not reported
Owner/Operator Address:	2620 E G ST
Owner/Operator City,State,Zip:	TACOMA, WA 98421-1907
Owner/Operator Telephone:	Not reported
Owner/Operator Telephone Ext:	Not reported
Owner/Operator Fax:	Not reported
Owner/Operator Email:	Not reported
Owner/Operator Indicator:	Owner
Owner/Operator Name:	AIM AEROSPACE
Legal Status:	Private
Date Became Current:	2007-07-09 00:00:00.
Date Ended Current:	Not reported
Owner/Operator Address:	PO BOX 9011
Owner/Operator City,State,Zip:	RENTON, WA 98057
Owner/Operator Telephone:	425-253-2750
Owner/Operator Telephone Ext:	Not reported
Owner/Operator Fax:	Not reported
Owner/Operator Email:	Not reported
Owner/Operator Indicator:	Owner
Owner/Operator Name:	PRECISION PATTERN INC
Legal Status:	Private

Map ID
Direction
Distance
Elevation

MAP FINDINGS

Site

Database(s)

EDR ID Number
EPA ID Number

AIM AEROSPACE TACOMA OPERATIONS (Continued)

1015751726

Date Became Current:	Not reported
Date Ended Current:	Not reported
Owner/Operator Address:	2620 E G ST
Owner/Operator City,State,Zip:	TACOMA, WA 98421
Owner/Operator Telephone:	000-000-0000
Owner/Operator Telephone Ext:	Not reported
Owner/Operator Fax:	Not reported
Owner/Operator Email:	Not reported
Owner/Operator Indicator:	Operator
Owner/Operator Name:	PRECISION PATTERN INC
Legal Status:	Private
Date Became Current:	Not reported
Date Ended Current:	Not reported
Owner/Operator Address:	2620 E G ST
Owner/Operator City,State,Zip:	TACOMA, WA 98421
Owner/Operator Telephone:	000-000-0000
Owner/Operator Telephone Ext:	Not reported
Owner/Operator Fax:	Not reported
Owner/Operator Email:	Not reported
Owner/Operator Indicator:	Owner
Owner/Operator Name:	PRECISION PATTERN INC
Legal Status:	Private
Date Became Current:	Not reported
Date Ended Current:	Not reported
Owner/Operator Address:	2620 E G ST
Owner/Operator City,State,Zip:	TACOMA, WA 98421
Owner/Operator Telephone:	000-000-0000
Owner/Operator Telephone Ext:	Not reported
Owner/Operator Fax:	Not reported
Owner/Operator Email:	Not reported
Owner/Operator Indicator:	Owner
Owner/Operator Name:	LUNDQUIST, DON
Legal Status:	Private
Date Became Current:	Not reported
Date Ended Current:	Not reported
Owner/Operator Address:	2620 E G ST
Owner/Operator City,State,Zip:	TACOMA, WA 98421
Owner/Operator Telephone:	253-572-4333
Owner/Operator Telephone Ext:	Not reported
Owner/Operator Fax:	Not reported
Owner/Operator Email:	Not reported
Owner/Operator Indicator:	Owner
Owner/Operator Name:	PRECISION PATTERN INC
Legal Status:	Private
Date Became Current:	1996-10-16 00:00:00.
Date Ended Current:	Not reported
Owner/Operator Address:	2620 E G ST
Owner/Operator City,State,Zip:	TACOMA, WA 98421
Owner/Operator Telephone:	253-572-4333
Owner/Operator Telephone Ext:	Not reported
Owner/Operator Fax:	Not reported
Owner/Operator Email:	Not reported

Map ID
Direction
Distance
Elevation

MAP FINDINGS

Site

Database(s)

EDR ID Number
EPA ID Number

AIM AEROSPACE TACOMA OPERATIONS (Continued)

1015751726

Owner/Operator Indicator:	Owner
Owner/Operator Name:	LUNDQUIST, DON
Legal Status:	Private
Date Became Current:	Not reported
Date Ended Current:	Not reported
Owner/Operator Address:	2620 E G ST
Owner/Operator City,State,Zip:	TACOMA, WA 98421
Owner/Operator Telephone:	253-572-4333
Owner/Operator Telephone Ext:	Not reported
Owner/Operator Fax:	Not reported
Owner/Operator Email:	Not reported
Owner/Operator Indicator:	Operator
Owner/Operator Name:	PRECISION PATTERN INC
Legal Status:	Private
Date Became Current:	Not reported
Date Ended Current:	Not reported
Owner/Operator Address:	2620 E G ST
Owner/Operator City,State,Zip:	TACOMA, WA 98421
Owner/Operator Telephone:	253-572-4333
Owner/Operator Telephone Ext:	Not reported
Owner/Operator Fax:	Not reported
Owner/Operator Email:	Not reported
Owner/Operator Indicator:	Owner
Owner/Operator Name:	DON LUNDQUIST
Legal Status:	Private
Date Became Current:	Not reported
Date Ended Current:	Not reported
Owner/Operator Address:	2620 E G ST
Owner/Operator City,State,Zip:	TACOMA, WA 98421
Owner/Operator Telephone:	253-572-4333
Owner/Operator Telephone Ext:	Not reported
Owner/Operator Fax:	Not reported
Owner/Operator Email:	Not reported
Owner/Operator Indicator:	Owner
Owner/Operator Name:	DON LUNDQUIST
Legal Status:	Private
Date Became Current:	Not reported
Date Ended Current:	Not reported
Owner/Operator Address:	2620 E G ST
Owner/Operator City,State,Zip:	TACOMA, WA 98421
Owner/Operator Telephone:	253-572-4333
Owner/Operator Telephone Ext:	Not reported
Owner/Operator Fax:	Not reported
Owner/Operator Email:	Not reported
Owner/Operator Indicator:	Owner
Owner/Operator Name:	AIM AEROSPACE
Legal Status:	Private
Date Became Current:	2007-07-09 00:00:00.
Date Ended Current:	Not reported
Owner/Operator Address:	PO BOX 9011
Owner/Operator City,State,Zip:	RENTON, WA 98057
Owner/Operator Telephone:	425-253-2750
Owner/Operator Telephone Ext:	Not reported

Map ID
Direction
Distance
Elevation

MAP FINDINGS

Site

Database(s)

EDR ID Number
EPA ID Number

AIM AEROSPACE TACOMA OPERATIONS (Continued)

1015751726

Owner/Operator Fax: Not reported
Owner/Operator Email: Not reported

Owner/Operator Indicator: Operator
Owner/Operator Name: PRECISION PATTERN INC
Legal Status: Private
Date Became Current: 1997-01-01 00:00:00.
Date Ended Current: Not reported
Owner/Operator Address: 2620 E G ST
Owner/Operator City,State,Zip: TACOMA, WA 98421-1907
Owner/Operator Telephone: 253-572-4333
Owner/Operator Telephone Ext: Not reported
Owner/Operator Fax: Not reported
Owner/Operator Email: Not reported

Owner/Operator Indicator: Owner
Owner/Operator Name: LUNDQUIST, DON
Legal Status: Private
Date Became Current: Not reported
Date Ended Current: Not reported
Owner/Operator Address: 2620 E G ST
Owner/Operator City,State,Zip: TACOMA, WA 98421-1907
Owner/Operator Telephone: 253-572-4333
Owner/Operator Telephone Ext: Not reported
Owner/Operator Fax: Not reported
Owner/Operator Email: Not reported

Owner/Operator Indicator: Operator
Owner/Operator Name: PRECISION PATTERN INC
Legal Status: Private
Date Became Current: Not reported
Date Ended Current: Not reported
Owner/Operator Address: 2620 E G ST
Owner/Operator City,State,Zip: TACOMA, WA 98421
Owner/Operator Telephone: 000-000-0000
Owner/Operator Telephone Ext: Not reported
Owner/Operator Fax: Not reported
Owner/Operator Email: Not reported

Owner/Operator Indicator: Operator
Owner/Operator Name: PRECISION PATTERN INC
Legal Status: Private
Date Became Current: Not reported
Date Ended Current: Not reported
Owner/Operator Address: 2620 E G ST
Owner/Operator City,State,Zip: TACOMA, WA 98421
Owner/Operator Telephone: 000-000-0000
Owner/Operator Telephone Ext: Not reported
Owner/Operator Fax: Not reported
Owner/Operator Email: Not reported

Owner/Operator Indicator: Operator
Owner/Operator Name: PRECISION PATTERN INC
Legal Status: Private
Date Became Current: Not reported
Date Ended Current: Not reported
Owner/Operator Address: 2620 E G ST

Map ID
Direction
Distance
Elevation

MAP FINDINGS

Site

Database(s)

EDR ID Number
EPA ID Number

AIM AEROSPACE TACOMA OPERATIONS (Continued)

1015751726

Owner/Operator City,State,Zip:	TACOMA, WA 98421
Owner/Operator Telephone:	000-000-0000
Owner/Operator Telephone Ext:	Not reported
Owner/Operator Fax:	Not reported
Owner/Operator Email:	Not reported
Owner/Operator Indicator:	Owner
Owner/Operator Name:	PRECISION PATTERN INC
Legal Status:	Private
Date Became Current:	1972-10-16 00:00:00.
Date Ended Current:	Not reported
Owner/Operator Address:	2620 E G ST
Owner/Operator City,State,Zip:	TACOMA, WA 98421
Owner/Operator Telephone:	253-572-4333
Owner/Operator Telephone Ext:	Not reported
Owner/Operator Fax:	Not reported
Owner/Operator Email:	Not reported
Owner/Operator Indicator:	Operator
Owner/Operator Name:	PRECISION PATTERN INC
Legal Status:	Private
Date Became Current:	Not reported
Date Ended Current:	Not reported
Owner/Operator Address:	2620 E G ST
Owner/Operator City,State,Zip:	TACOMA, WA 98421
Owner/Operator Telephone:	253-572-4333
Owner/Operator Telephone Ext:	Not reported
Owner/Operator Fax:	Not reported
Owner/Operator Email:	Not reported
Owner/Operator Indicator:	Owner
Owner/Operator Name:	DON LUNDQUIST
Legal Status:	Private
Date Became Current:	Not reported
Date Ended Current:	Not reported
Owner/Operator Address:	2620 E G ST
Owner/Operator City,State,Zip:	TACOMA, WA 98421
Owner/Operator Telephone:	253-572-4333
Owner/Operator Telephone Ext:	Not reported
Owner/Operator Fax:	Not reported
Owner/Operator Email:	Not reported
Owner/Operator Indicator:	Owner
Owner/Operator Name:	AIM GROUP USA
Legal Status:	Private
Date Became Current:	2007-07-09 00:00:00.
Date Ended Current:	Not reported
Owner/Operator Address:	PO BOX 9011
Owner/Operator City,State,Zip:	RENTON, WA 98057
Owner/Operator Telephone:	425-253-2750
Owner/Operator Telephone Ext:	Not reported
Owner/Operator Fax:	Not reported
Owner/Operator Email:	Not reported
Owner/Operator Indicator:	Owner
Owner/Operator Name:	DON LUNDQUIST
Legal Status:	Private

Map ID
Direction
Distance
Elevation

MAP FINDINGS

Site

Database(s)

EDR ID Number
EPA ID Number

AIM AEROSPACE TACOMA OPERATIONS (Continued)

1015751726

Date Became Current:	Not reported
Date Ended Current:	Not reported
Owner/Operator Address:	2620 E G ST
Owner/Operator City,State,Zip:	TACOMA, WA 98421
Owner/Operator Telephone:	253-572-4333
Owner/Operator Telephone Ext:	Not reported
Owner/Operator Fax:	Not reported
Owner/Operator Email:	Not reported
Owner/Operator Indicator:	Operator
Owner/Operator Name:	AIM AEROSPACE TACOMA OPERATIONS
Legal Status:	Private
Date Became Current:	Not reported
Date Ended Current:	Not reported
Owner/Operator Address:	2620 E G ST
Owner/Operator City,State,Zip:	TACOMA, WA 98421
Owner/Operator Telephone:	253-572-4333
Owner/Operator Telephone Ext:	Not reported
Owner/Operator Fax:	Not reported
Owner/Operator Email:	Not reported
Owner/Operator Indicator:	Owner
Owner/Operator Name:	AIM AEROSPACE
Legal Status:	Private
Date Became Current:	2007-07-09 00:00:00.
Date Ended Current:	Not reported
Owner/Operator Address:	PO BOX 9011
Owner/Operator City,State,Zip:	RENTON, WA 98057
Owner/Operator Telephone:	425-253-2750
Owner/Operator Telephone Ext:	Not reported
Owner/Operator Fax:	Not reported
Owner/Operator Email:	Not reported
Owner/Operator Indicator:	Owner
Owner/Operator Name:	PRECISION PATTERN INC
Legal Status:	Private
Date Became Current:	1972-10-16 00:00:00.
Date Ended Current:	Not reported
Owner/Operator Address:	2620 E G ST
Owner/Operator City,State,Zip:	TACOMA, WA 98421-1907
Owner/Operator Telephone:	Not reported
Owner/Operator Telephone Ext:	Not reported
Owner/Operator Fax:	Not reported
Owner/Operator Email:	Not reported
Owner/Operator Indicator:	Owner
Owner/Operator Name:	PRECISION PATTERN INC
Legal Status:	Private
Date Became Current:	Not reported
Date Ended Current:	Not reported
Owner/Operator Address:	2620 E G ST
Owner/Operator City,State,Zip:	TACOMA, WA 98421
Owner/Operator Telephone:	000-000-0000
Owner/Operator Telephone Ext:	Not reported
Owner/Operator Fax:	Not reported
Owner/Operator Email:	Not reported

Map ID
Direction
Distance
Elevation

MAP FINDINGS

Site

Database(s)

EDR ID Number
EPA ID Number

AIM AEROSPACE TACOMA OPERATIONS (Continued)

1015751726

Owner/Operator Indicator: Owner
Owner/Operator Name: PRECISION PATTERN INC
Legal Status: Private
Date Became Current: Not reported
Date Ended Current: Not reported
Owner/Operator Address: 2620 E G ST
Owner/Operator City,State,Zip: TACOMA, WA 98421
Owner/Operator Telephone: 000-000-0000
Owner/Operator Telephone Ext: Not reported
Owner/Operator Fax: Not reported
Owner/Operator Email: Not reported

Owner/Operator Indicator: Owner
Owner/Operator Name: PRECISION PATTERN INC
Legal Status: Private
Date Became Current: 1996-10-16 00:00:00.
Date Ended Current: Not reported
Owner/Operator Address: 2620 E G ST
Owner/Operator City,State,Zip: TACOMA, WA 98421
Owner/Operator Telephone: 253-572-4333
Owner/Operator Telephone Ext: Not reported
Owner/Operator Fax: Not reported
Owner/Operator Email: Not reported

Owner/Operator Indicator: Owner
Owner/Operator Name: PRECISION PATTERN INC
Legal Status: Private
Date Became Current: 1972-10-16 00:00:00.
Date Ended Current: Not reported
Owner/Operator Address: 2620 E G ST
Owner/Operator City,State,Zip: TACOMA, WA 98421
Owner/Operator Telephone: 253-572-4333
Owner/Operator Telephone Ext: Not reported
Owner/Operator Fax: Not reported
Owner/Operator Email: Not reported

Owner/Operator Indicator: Owner
Owner/Operator Name: AIM GROUP USA
Legal Status: Private
Date Became Current: 2007-07-09 00:00:00.
Date Ended Current: Not reported
Owner/Operator Address: PO BOX 9011
Owner/Operator City,State,Zip: RENTON, WA 98057
Owner/Operator Telephone: 425-253-2750
Owner/Operator Telephone Ext: Not reported
Owner/Operator Fax: Not reported
Owner/Operator Email: Not reported

Owner/Operator Indicator: Owner
Owner/Operator Name: AIM GROUP USA
Legal Status: Private
Date Became Current: 2007-07-09 00:00:00.
Date Ended Current: Not reported
Owner/Operator Address: PO BOX 9011
Owner/Operator City,State,Zip: RENTON, WA 98057
Owner/Operator Telephone: 425-253-2750
Owner/Operator Telephone Ext: Not reported

Map ID
Direction
Distance
Elevation

MAP FINDINGS

Site

Database(s)

EDR ID Number
EPA ID Number

AIM AEROSPACE TACOMA OPERATIONS (Continued)

1015751726

Owner/Operator Fax:	Not reported
Owner/Operator Email:	Not reported
Owner/Operator Indicator:	Owner
Owner/Operator Name:	AIM GROUP USA
Legal Status:	Private
Date Became Current:	2007-07-09 00:00:00.
Date Ended Current:	Not reported
Owner/Operator Address:	PO BOX 9011
Owner/Operator City,State,Zip:	RENTON, WA 98057
Owner/Operator Telephone:	425-253-2750
Owner/Operator Telephone Ext:	Not reported
Owner/Operator Fax:	Not reported
Owner/Operator Email:	Not reported
Owner/Operator Indicator:	Operator
Owner/Operator Name:	PRECISION PATTERN INC
Legal Status:	Private
Date Became Current:	1997-01-01 00:00:00.
Date Ended Current:	Not reported
Owner/Operator Address:	2620 E G ST
Owner/Operator City,State,Zip:	TACOMA, WA 98421-1907
Owner/Operator Telephone:	Not reported
Owner/Operator Telephone Ext:	Not reported
Owner/Operator Fax:	Not reported
Owner/Operator Email:	Not reported
Owner/Operator Indicator:	Operator
Owner/Operator Name:	PRECISION PATTERN INC
Legal Status:	Private
Date Became Current:	1997-01-01 00:00:00.
Date Ended Current:	Not reported
Owner/Operator Address:	2620 E G ST
Owner/Operator City,State,Zip:	TACOMA, WA 98421-1907
Owner/Operator Telephone:	Not reported
Owner/Operator Telephone Ext:	Not reported
Owner/Operator Fax:	Not reported
Owner/Operator Email:	Not reported
Owner/Operator Indicator:	Operator
Owner/Operator Name:	KATHY E
Legal Status:	Private
Date Became Current:	1997-01-01 00:00:00.
Date Ended Current:	Not reported
Owner/Operator Address:	2620 E G ST
Owner/Operator City,State,Zip:	TACOMA, WA 98421-1907
Owner/Operator Telephone:	253-572-4333
Owner/Operator Telephone Ext:	Not reported
Owner/Operator Fax:	Not reported
Owner/Operator Email:	Not reported
Owner/Operator Indicator:	Owner
Owner/Operator Name:	PRECISION PATTERN INC
Legal Status:	Private
Date Became Current:	Not reported
Date Ended Current:	Not reported
Owner/Operator Address:	2620 E G ST

Map ID
Direction
Distance
Elevation

MAP FINDINGS

Site

Database(s)

EDR ID Number
EPA ID Number

AIM AEROSPACE TACOMA OPERATIONS (Continued)

1015751726

Owner/Operator City,State,Zip:	TACOMA, WA 98421
Owner/Operator Telephone:	000-000-0000
Owner/Operator Telephone Ext:	Not reported
Owner/Operator Fax:	Not reported
Owner/Operator Email:	Not reported
Owner/Operator Indicator:	Owner
Owner/Operator Name:	PRECISION PATTERN INC
Legal Status:	Private
Date Became Current:	Not reported
Date Ended Current:	Not reported
Owner/Operator Address:	2620 E G ST
Owner/Operator City,State,Zip:	TACOMA, WA 98421
Owner/Operator Telephone:	000-000-0000
Owner/Operator Telephone Ext:	Not reported
Owner/Operator Fax:	Not reported
Owner/Operator Email:	Not reported
Owner/Operator Indicator:	Owner
Owner/Operator Name:	PRECISION PATTERN INC
Legal Status:	Private
Date Became Current:	Not reported
Date Ended Current:	Not reported
Owner/Operator Address:	2620 E G ST
Owner/Operator City,State,Zip:	TACOMA, WA 98421
Owner/Operator Telephone:	000-000-0000
Owner/Operator Telephone Ext:	Not reported
Owner/Operator Fax:	Not reported
Owner/Operator Email:	Not reported
Owner/Operator Indicator:	Owner
Owner/Operator Name:	LUNDQUIST, DON
Legal Status:	Private
Date Became Current:	Not reported
Date Ended Current:	Not reported
Owner/Operator Address:	2620 E G ST
Owner/Operator City,State,Zip:	TACOMA, WA 98421
Owner/Operator Telephone:	253-572-4333
Owner/Operator Telephone Ext:	Not reported
Owner/Operator Fax:	Not reported
Owner/Operator Email:	Not reported
Owner/Operator Indicator:	Operator
Owner/Operator Name:	PRECISION PATTERN INC
Legal Status:	Private
Date Became Current:	Not reported
Date Ended Current:	Not reported
Owner/Operator Address:	2620 E G ST
Owner/Operator City,State,Zip:	TACOMA, WA 98421
Owner/Operator Telephone:	000-000-0000
Owner/Operator Telephone Ext:	Not reported
Owner/Operator Fax:	Not reported
Owner/Operator Email:	Not reported
Owner/Operator Indicator:	Operator
Owner/Operator Name:	PRECISION PATTERN INC
Legal Status:	Private

Map ID
Direction
Distance
Elevation

MAP FINDINGS

Site

Database(s)

EDR ID Number
EPA ID Number

AIM AEROSPACE TACOMA OPERATIONS (Continued)

1015751726

Date Became Current:	Not reported
Date Ended Current:	Not reported
Owner/Operator Address:	2620 E G ST
Owner/Operator City,State,Zip:	TACOMA, WA 98421
Owner/Operator Telephone:	000-000-0000
Owner/Operator Telephone Ext:	Not reported
Owner/Operator Fax:	Not reported
Owner/Operator Email:	Not reported
Owner/Operator Indicator:	Owner
Owner/Operator Name:	LUNDQUIST, DON
Legal Status:	Private
Date Became Current:	Not reported
Date Ended Current:	Not reported
Owner/Operator Address:	2620 E G ST
Owner/Operator City,State,Zip:	TACOMA, WA 98421
Owner/Operator Telephone:	253-572-4333
Owner/Operator Telephone Ext:	Not reported
Owner/Operator Fax:	Not reported
Owner/Operator Email:	Not reported
Owner/Operator Indicator:	Owner
Owner/Operator Name:	LUNDQUIST, DON
Legal Status:	Private
Date Became Current:	Not reported
Date Ended Current:	Not reported
Owner/Operator Address:	2620 E G ST
Owner/Operator City,State,Zip:	TACOMA, WA 98421
Owner/Operator Telephone:	253-572-4333
Owner/Operator Telephone Ext:	Not reported
Owner/Operator Fax:	Not reported
Owner/Operator Email:	Not reported
Owner/Operator Indicator:	Operator
Owner/Operator Name:	PRECISION PATTERN INC
Legal Status:	Private
Date Became Current:	Not reported
Date Ended Current:	Not reported
Owner/Operator Address:	2620 E G ST
Owner/Operator City,State,Zip:	TACOMA, WA 98421
Owner/Operator Telephone:	253-572-4333
Owner/Operator Telephone Ext:	Not reported
Owner/Operator Fax:	Not reported
Owner/Operator Email:	Not reported
Owner/Operator Indicator:	Owner
Owner/Operator Name:	LUNDQUIST, DON
Legal Status:	Private
Date Became Current:	Not reported
Date Ended Current:	Not reported
Owner/Operator Address:	2620 E G ST
Owner/Operator City,State,Zip:	TACOMA, WA 98421
Owner/Operator Telephone:	253-572-4333
Owner/Operator Telephone Ext:	Not reported
Owner/Operator Fax:	Not reported
Owner/Operator Email:	Not reported

Map ID
Direction
Distance
Elevation

MAP FINDINGS

Site

Database(s)

EDR ID Number
EPA ID Number

AIM AEROSPACE TACOMA OPERATIONS (Continued)

1015751726

Owner/Operator Indicator: Operator
Owner/Operator Name: PRECISION PATTERN INC
Legal Status: Private
Date Became Current: Not reported
Date Ended Current: Not reported
Owner/Operator Address: 2620 E G ST
Owner/Operator City,State,Zip: TACOMA, WA 98421
Owner/Operator Telephone: 253-572-4333
Owner/Operator Telephone Ext: Not reported
Owner/Operator Fax: Not reported
Owner/Operator Email: Not reported

Owner/Operator Indicator: Operator
Owner/Operator Name: PRECISION PATTERN INC
Legal Status: Private
Date Became Current: Not reported
Date Ended Current: Not reported
Owner/Operator Address: 2620 E G ST
Owner/Operator City,State,Zip: TACOMA, WA 98421
Owner/Operator Telephone: 253-572-4333
Owner/Operator Telephone Ext: Not reported
Owner/Operator Fax: Not reported
Owner/Operator Email: Not reported

Owner/Operator Indicator: Owner
Owner/Operator Name: PRECISION PATTERN INC
Legal Status: Private
Date Became Current: 1972-10-16 00:00:00.
Date Ended Current: Not reported
Owner/Operator Address: 2620 E G ST
Owner/Operator City,State,Zip: TACOMA, WA 98421
Owner/Operator Telephone: 253-572-4333
Owner/Operator Telephone Ext: Not reported
Owner/Operator Fax: Not reported
Owner/Operator Email: Not reported

Owner/Operator Indicator: Owner
Owner/Operator Name: AIM AEROSPACE
Legal Status: Private
Date Became Current: 2007-07-09 00:00:00.
Date Ended Current: Not reported
Owner/Operator Address: PO BOX 9011
Owner/Operator City,State,Zip: RENTON, WA 98057
Owner/Operator Telephone: 425-253-2750
Owner/Operator Telephone Ext: Not reported
Owner/Operator Fax: Not reported
Owner/Operator Email: Not reported

Owner/Operator Indicator: Operator
Owner/Operator Name: AIM AEROSPACE TACOMA OPERATIONS
Legal Status: Private
Date Became Current: Not reported
Date Ended Current: Not reported
Owner/Operator Address: 2620 E G ST
Owner/Operator City,State,Zip: TACOMA, WA 98421
Owner/Operator Telephone: 253-572-4333
Owner/Operator Telephone Ext: Not reported

Map ID
Direction
Distance
Elevation

MAP FINDINGS

Site

Database(s)

EDR ID Number
EPA ID Number

AIM AEROSPACE TACOMA OPERATIONS (Continued)

1015751726

Owner/Operator Fax: Not reported
Owner/Operator Email: Not reported

Owner/Operator Indicator: Owner
Owner/Operator Name: DON LUNDQUIST
Legal Status: Private
Date Became Current: Not reported
Date Ended Current: Not reported
Owner/Operator Address: 2620 E G ST
Owner/Operator City,State,Zip: TACOMA, WA 98421
Owner/Operator Telephone: 253-572-4333
Owner/Operator Telephone Ext: Not reported
Owner/Operator Fax: Not reported
Owner/Operator Email: Not reported

Owner/Operator Indicator: Operator
Owner/Operator Name: PRECISION PATTERN INC
Legal Status: Private
Date Became Current: 1997-01-01 00:00:00.
Date Ended Current: Not reported
Owner/Operator Address: 2620 E G ST
Owner/Operator City,State,Zip: TACOMA, WA 98421-1907
Owner/Operator Telephone: Not reported
Owner/Operator Telephone Ext: Not reported
Owner/Operator Fax: Not reported
Owner/Operator Email: Not reported

Owner/Operator Indicator: Owner
Owner/Operator Name: AIM GROUP USA
Legal Status: Private
Date Became Current: 2007-07-09 00:00:00.
Date Ended Current: Not reported
Owner/Operator Address: PO BOX 9011
Owner/Operator City,State,Zip: RENTON, WA 98057
Owner/Operator Telephone: 425-253-2750
Owner/Operator Telephone Ext: Not reported
Owner/Operator Fax: Not reported
Owner/Operator Email: Not reported

Owner/Operator Indicator: Operator
Owner/Operator Name: AIM AEROSPACE TACOMA OPERATIONS
Legal Status: Private
Date Became Current: Not reported
Date Ended Current: Not reported
Owner/Operator Address: 2620 E G ST
Owner/Operator City,State,Zip: TACOMA, WA 98421
Owner/Operator Telephone: 253-572-4333
Owner/Operator Telephone Ext: Not reported
Owner/Operator Fax: Not reported
Owner/Operator Email: Not reported

Owner/Operator Indicator: Owner
Owner/Operator Name: PRECISION PATTERN INC
Legal Status: Private
Date Became Current: 1996-10-16 00:00:00.
Date Ended Current: Not reported
Owner/Operator Address: 2620 E G ST

Map ID
Direction
Distance
Elevation

MAP FINDINGS

Site

Database(s)

EDR ID Number
EPA ID Number

AIM AEROSPACE TACOMA OPERATIONS (Continued)

1015751726

Owner/Operator City,State,Zip:	TACOMA, WA 98421
Owner/Operator Telephone:	253-572-4333
Owner/Operator Telephone Ext:	Not reported
Owner/Operator Fax:	Not reported
Owner/Operator Email:	Not reported
Owner/Operator Indicator:	Owner
Owner/Operator Name:	PRECISION PATTERN INC
Legal Status:	Private
Date Became Current:	1996-10-16 00:00:00.
Date Ended Current:	Not reported
Owner/Operator Address:	2620 E G ST
Owner/Operator City,State,Zip:	TACOMA, WA 98421
Owner/Operator Telephone:	253-572-4333
Owner/Operator Telephone Ext:	Not reported
Owner/Operator Fax:	Not reported
Owner/Operator Email:	Not reported
Owner/Operator Indicator:	Operator
Owner/Operator Name:	PRECISION PATTERN INC
Legal Status:	Private
Date Became Current:	Not reported
Date Ended Current:	Not reported
Owner/Operator Address:	2620 E G ST
Owner/Operator City,State,Zip:	TACOMA, WA 98421
Owner/Operator Telephone:	000-000-0000
Owner/Operator Telephone Ext:	Not reported
Owner/Operator Fax:	Not reported
Owner/Operator Email:	Not reported
Owner/Operator Indicator:	Owner
Owner/Operator Name:	AIM GROUP USA
Legal Status:	Private
Date Became Current:	2007-07-09 00:00:00.
Date Ended Current:	Not reported
Owner/Operator Address:	PO BOX 9011
Owner/Operator City,State,Zip:	RENTON, WA 98057
Owner/Operator Telephone:	425-253-2750
Owner/Operator Telephone Ext:	Not reported
Owner/Operator Fax:	Not reported
Owner/Operator Email:	Not reported
Owner/Operator Indicator:	Operator
Owner/Operator Name:	PRECISION PATTERN INC
Legal Status:	Private
Date Became Current:	Not reported
Date Ended Current:	Not reported
Owner/Operator Address:	2620 E G ST
Owner/Operator City,State,Zip:	TACOMA, WA 98421
Owner/Operator Telephone:	253-572-4333
Owner/Operator Telephone Ext:	Not reported
Owner/Operator Fax:	Not reported
Owner/Operator Email:	Not reported
Owner/Operator Indicator:	Owner
Owner/Operator Name:	DON LUNDQUIST
Legal Status:	Private

Map ID
Direction
Distance
Elevation

MAP FINDINGS

Site

Database(s)

EDR ID Number
EPA ID Number

AIM AEROSPACE TACOMA OPERATIONS (Continued)

1015751726

Date Became Current:	Not reported
Date Ended Current:	Not reported
Owner/Operator Address:	2620 E G ST
Owner/Operator City,State,Zip:	TACOMA, WA 98421
Owner/Operator Telephone:	253-572-4333
Owner/Operator Telephone Ext:	Not reported
Owner/Operator Fax:	Not reported
Owner/Operator Email:	Not reported
Owner/Operator Indicator:	Operator
Owner/Operator Name:	PRECISION PATTERN INC
Legal Status:	Private
Date Became Current:	Not reported
Date Ended Current:	Not reported
Owner/Operator Address:	2620 E G ST
Owner/Operator City,State,Zip:	TACOMA, WA 98421
Owner/Operator Telephone:	253-572-4333
Owner/Operator Telephone Ext:	Not reported
Owner/Operator Fax:	Not reported
Owner/Operator Email:	Not reported
Owner/Operator Indicator:	Operator
Owner/Operator Name:	AIM AEROSPACE TACOMA OPERATIONS
Legal Status:	Private
Date Became Current:	Not reported
Date Ended Current:	Not reported
Owner/Operator Address:	2620 E G ST
Owner/Operator City,State,Zip:	TACOMA, WA 98421
Owner/Operator Telephone:	253-572-4333
Owner/Operator Telephone Ext:	Not reported
Owner/Operator Fax:	Not reported
Owner/Operator Email:	Not reported
Owner/Operator Indicator:	Owner
Owner/Operator Name:	AIM AEROSPACE
Legal Status:	Private
Date Became Current:	2007-07-09 00:00:00.
Date Ended Current:	Not reported
Owner/Operator Address:	PO BOX 9011
Owner/Operator City,State,Zip:	RENTON, WA 98057
Owner/Operator Telephone:	425-253-2750
Owner/Operator Telephone Ext:	Not reported
Owner/Operator Fax:	Not reported
Owner/Operator Email:	Not reported
Owner/Operator Indicator:	Owner
Owner/Operator Name:	PRECISION PATTERN INC
Legal Status:	Private
Date Became Current:	1972-10-16 00:00:00.
Date Ended Current:	Not reported
Owner/Operator Address:	2620 E G ST
Owner/Operator City,State,Zip:	TACOMA, WA 98421-1907
Owner/Operator Telephone:	Not reported
Owner/Operator Telephone Ext:	Not reported
Owner/Operator Fax:	Not reported
Owner/Operator Email:	Not reported

Map ID
Direction
Distance
Elevation

MAP FINDINGS

Site

Database(s)

EDR ID Number
EPA ID Number

AIM AEROSPACE TACOMA OPERATIONS (Continued)

1015751726

Owner/Operator Indicator: Operator
Owner/Operator Name: AIM AEROSPACE TACOMA OPERATIONS
Legal Status: Private
Date Became Current: 1997-01-01 00:00:00.
Date Ended Current: Not reported
Owner/Operator Address: 2620 E G ST
Owner/Operator City,State,Zip: TACOMA, WA 98421-1907
Owner/Operator Telephone: 253-572-4333
Owner/Operator Telephone Ext: Not reported
Owner/Operator Fax: Not reported
Owner/Operator Email: Not reported

Owner/Operator Indicator: Operator
Owner/Operator Name: PRECISION PATTERN INC
Legal Status: Private
Date Became Current: Not reported
Date Ended Current: Not reported
Owner/Operator Address: 2620 E G ST
Owner/Operator City,State,Zip: TACOMA, WA 98421
Owner/Operator Telephone: 000-000-0000
Owner/Operator Telephone Ext: Not reported
Owner/Operator Fax: Not reported
Owner/Operator Email: Not reported

Owner/Operator Indicator: Owner
Owner/Operator Name: PRECISION PATTERN INC
Legal Status: Private
Date Became Current: Not reported
Date Ended Current: Not reported
Owner/Operator Address: 2620 E G ST
Owner/Operator City,State,Zip: TACOMA, WA 98421
Owner/Operator Telephone: 000-000-0000
Owner/Operator Telephone Ext: Not reported
Owner/Operator Fax: Not reported
Owner/Operator Email: Not reported

Owner/Operator Indicator: Operator
Owner/Operator Name: PRECISION PATTERN INC
Legal Status: Private
Date Became Current: Not reported
Date Ended Current: Not reported
Owner/Operator Address: 2620 E G ST
Owner/Operator City,State,Zip: TACOMA, WA 98421
Owner/Operator Telephone: 000-000-0000
Owner/Operator Telephone Ext: Not reported
Owner/Operator Fax: Not reported
Owner/Operator Email: Not reported

Owner/Operator Indicator: Owner
Owner/Operator Name: PRECISION PATTERN INC
Legal Status: Private
Date Became Current: 1996-10-16 00:00:00.
Date Ended Current: Not reported
Owner/Operator Address: 2620 E G ST
Owner/Operator City,State,Zip: TACOMA, WA 98421
Owner/Operator Telephone: 253-572-4333
Owner/Operator Telephone Ext: Not reported

Map ID
Direction
Distance
Elevation

MAP FINDINGS

Site

Database(s)

EDR ID Number
EPA ID Number

AIM AEROSPACE TACOMA OPERATIONS (Continued)

1015751726

Owner/Operator Fax: Not reported
Owner/Operator Email: Not reported

Owner/Operator Indicator: Operator
Owner/Operator Name: PRECISION PATTERN INC
Legal Status: Private
Date Became Current: Not reported
Date Ended Current: Not reported
Owner/Operator Address: 2620 E G ST
Owner/Operator City,State,Zip: TACOMA, WA 98421
Owner/Operator Telephone: 000-000-0000
Owner/Operator Telephone Ext: Not reported
Owner/Operator Fax: Not reported
Owner/Operator Email: Not reported

Owner/Operator Indicator: Owner
Owner/Operator Name: DON LUNDQUIST
Legal Status: Private
Date Became Current: Not reported
Date Ended Current: Not reported
Owner/Operator Address: 2620 E G ST
Owner/Operator City,State,Zip: TACOMA, WA 98421
Owner/Operator Telephone: 253-572-4333
Owner/Operator Telephone Ext: Not reported
Owner/Operator Fax: Not reported
Owner/Operator Email: Not reported

Owner/Operator Indicator: Owner
Owner/Operator Name: DON LUNDQUIST
Legal Status: Private
Date Became Current: Not reported
Date Ended Current: Not reported
Owner/Operator Address: 2620 E G ST
Owner/Operator City,State,Zip: TACOMA, WA 98421
Owner/Operator Telephone: 253-572-4333
Owner/Operator Telephone Ext: Not reported
Owner/Operator Fax: Not reported
Owner/Operator Email: Not reported

Owner/Operator Indicator: Owner
Owner/Operator Name: DON LUNDQUIST
Legal Status: Private
Date Became Current: Not reported
Date Ended Current: Not reported
Owner/Operator Address: 2620 E G ST
Owner/Operator City,State,Zip: TACOMA, WA 98421
Owner/Operator Telephone: 253-572-4333
Owner/Operator Telephone Ext: Not reported
Owner/Operator Fax: Not reported
Owner/Operator Email: Not reported

Owner/Operator Indicator: Operator
Owner/Operator Name: AIM AEROSPACE TACOMA OPERATIONS
Legal Status: Private
Date Became Current: Not reported
Date Ended Current: Not reported
Owner/Operator Address: 2620 E G ST

Map ID
Direction
Distance
Elevation

MAP FINDINGS

Site

Database(s)

EDR ID Number
EPA ID Number

AIM AEROSPACE TACOMA OPERATIONS (Continued)

1015751726

Owner/Operator City,State,Zip: TACOMA, WA 98421
Owner/Operator Telephone: 253-572-4333
Owner/Operator Telephone Ext: Not reported
Owner/Operator Fax: Not reported
Owner/Operator Email: Not reported

Historic Generators:

Receive Date: 2010-03-01 00:00:00.0
Handler Name: PRECISION PATTERN INC
Federal Waste Generator Description: Not a generator, verified
State District Owner: WA
Large Quantity Handler of Universal Waste: No
Recognized Trader Importer: No
Recognized Trader Exporter: No
Spent Lead Acid Battery Importer: No
Spent Lead Acid Battery Exporter: No
Current Record: No
Non Storage Recycler Activity: Not reported
Electronic Manifest Broker: Not reported

Receive Date: 2012-02-06 00:00:00.0
Handler Name: AIM AEROSPACE TACOMA OPERATIONS
Federal Waste Generator Description: Not a generator, verified
State District Owner: WA
Large Quantity Handler of Universal Waste: No
Recognized Trader Importer: No
Recognized Trader Exporter: No
Spent Lead Acid Battery Importer: No
Spent Lead Acid Battery Exporter: No
Current Record: No
Non Storage Recycler Activity: Not reported
Electronic Manifest Broker: Not reported

Receive Date: 2004-03-31 00:00:00.0
Handler Name: PRECISION PATTERN INC
Federal Waste Generator Description: Not a generator, verified
State District Owner: WA
Large Quantity Handler of Universal Waste: No
Recognized Trader Importer: No
Recognized Trader Exporter: No
Spent Lead Acid Battery Importer: No
Spent Lead Acid Battery Exporter: No
Current Record: No
Non Storage Recycler Activity: Not reported
Electronic Manifest Broker: Not reported

Receive Date: 2011-03-02 00:00:00.0
Handler Name: AIM AEROSPACE TACOMA OPERATIONS
Federal Waste Generator Description: Small Quantity Generator
State District Owner: WA
Large Quantity Handler of Universal Waste: No
Recognized Trader Importer: No
Recognized Trader Exporter: No
Spent Lead Acid Battery Importer: No
Spent Lead Acid Battery Exporter: No
Current Record: No
Non Storage Recycler Activity: Not reported

Map ID
Direction
Distance
Elevation

MAP FINDINGS

Site

Database(s)

EDR ID Number
EPA ID Number

AIM AEROSPACE TACOMA OPERATIONS (Continued)

1015751726

Electronic Manifest Broker:	Not reported
Receive Date:	2013-07-19 00:00:00.0
Handler Name:	AIM AEROSPACE TACOMA OPERATIONS
Federal Waste Generator Description:	Not a generator, verified
State District Owner:	WA
Large Quantity Handler of Universal Waste:	No
Recognized Trader Importer:	No
Recognized Trader Exporter:	No
Spent Lead Acid Battery Importer:	No
Spent Lead Acid Battery Exporter:	No
Current Record:	Yes
Non Storage Recycler Activity:	Not reported
Electronic Manifest Broker:	Not reported
Receive Date:	1993-12-31 00:00:00.0
Handler Name:	PRECISION PATTERN INC
Federal Waste Generator Description:	Small Quantity Generator
State District Owner:	WA
Large Quantity Handler of Universal Waste:	No
Recognized Trader Importer:	No
Recognized Trader Exporter:	No
Spent Lead Acid Battery Importer:	No
Spent Lead Acid Battery Exporter:	No
Current Record:	No
Non Storage Recycler Activity:	Not reported
Electronic Manifest Broker:	Not reported
Receive Date:	1994-01-01 00:00:00.0
Handler Name:	PRECISION PATTERN INC
Federal Waste Generator Description:	Not a generator, verified
State District Owner:	WA
Large Quantity Handler of Universal Waste:	No
Recognized Trader Importer:	No
Recognized Trader Exporter:	No
Spent Lead Acid Battery Importer:	No
Spent Lead Acid Battery Exporter:	No
Current Record:	No
Non Storage Recycler Activity:	Not reported
Electronic Manifest Broker:	Not reported
Receive Date:	1995-01-01 00:00:00.0
Handler Name:	PRECISION PATTERN INC
Federal Waste Generator Description:	Not a generator, verified
State District Owner:	WA
Large Quantity Handler of Universal Waste:	No
Recognized Trader Importer:	No
Recognized Trader Exporter:	No
Spent Lead Acid Battery Importer:	No
Spent Lead Acid Battery Exporter:	No
Current Record:	No
Non Storage Recycler Activity:	Not reported
Electronic Manifest Broker:	Not reported
Receive Date:	1996-02-13 00:00:00.0
Handler Name:	PRECISION PATTERN INC
Federal Waste Generator Description:	Small Quantity Generator

Map ID
Direction
Distance
Elevation

MAP FINDINGS

Site

Database(s)

EDR ID Number
EPA ID Number

AIM AEROSPACE TACOMA OPERATIONS (Continued)

1015751726

State District Owner:	WA
Large Quantity Handler of Universal Waste:	No
Recognized Trader Importer:	No
Recognized Trader Exporter:	No
Spent Lead Acid Battery Importer:	No
Spent Lead Acid Battery Exporter:	No
Current Record:	No
Non Storage Recycler Activity:	Not reported
Electronic Manifest Broker:	Not reported
Receive Date:	1997-02-06 00:00:00.0
Handler Name:	PRECISION PATTERN INC
Federal Waste Generator Description:	Conditionally Exempt Small Quantity Generator
State District Owner:	WA
Large Quantity Handler of Universal Waste:	No
Recognized Trader Importer:	No
Recognized Trader Exporter:	No
Spent Lead Acid Battery Importer:	No
Spent Lead Acid Battery Exporter:	No
Current Record:	No
Non Storage Recycler Activity:	Not reported
Electronic Manifest Broker:	Not reported
Receive Date:	1998-02-02 00:00:00.0
Handler Name:	PRECISION PATTERN INC
Federal Waste Generator Description:	Conditionally Exempt Small Quantity Generator
State District Owner:	WA
Large Quantity Handler of Universal Waste:	No
Recognized Trader Importer:	No
Recognized Trader Exporter:	No
Spent Lead Acid Battery Importer:	No
Spent Lead Acid Battery Exporter:	No
Current Record:	No
Non Storage Recycler Activity:	Not reported
Electronic Manifest Broker:	Not reported
Receive Date:	1999-01-06 00:00:00.0
Handler Name:	PRECISION PATTERN INC
Federal Waste Generator Description:	Conditionally Exempt Small Quantity Generator
State District Owner:	WA
Large Quantity Handler of Universal Waste:	No
Recognized Trader Importer:	No
Recognized Trader Exporter:	No
Spent Lead Acid Battery Importer:	No
Spent Lead Acid Battery Exporter:	No
Current Record:	No
Non Storage Recycler Activity:	Not reported
Electronic Manifest Broker:	Not reported
Receive Date:	2001-06-04 00:00:00.0
Handler Name:	PRECISION PATTERN INC
Federal Waste Generator Description:	Conditionally Exempt Small Quantity Generator
State District Owner:	WA
Large Quantity Handler of Universal Waste:	No
Recognized Trader Importer:	No
Recognized Trader Exporter:	No
Spent Lead Acid Battery Importer:	No

Map ID
Direction
Distance
Elevation

MAP FINDINGS

Site

Database(s)

EDR ID Number
EPA ID Number

AIM AEROSPACE TACOMA OPERATIONS (Continued)

1015751726

Spent Lead Acid Battery Exporter:	No
Current Record:	No
Non Storage Recycler Activity:	Not reported
Electronic Manifest Broker:	Not reported
Receive Date:	2002-03-01 00:00:00.0
Handler Name:	PRECISION PATTERN INC
Federal Waste Generator Description:	Conditionally Exempt Small Quantity Generator
State District Owner:	WA
Large Quantity Handler of Universal Waste:	No
Recognized Trader Importer:	No
Recognized Trader Exporter:	No
Spent Lead Acid Battery Importer:	No
Spent Lead Acid Battery Exporter:	No
Current Record:	No
Non Storage Recycler Activity:	Not reported
Electronic Manifest Broker:	Not reported
Receive Date:	2003-04-11 00:00:00.0
Handler Name:	PRECISION PATTERN INC
Federal Waste Generator Description:	Conditionally Exempt Small Quantity Generator
State District Owner:	WA
Large Quantity Handler of Universal Waste:	No
Recognized Trader Importer:	No
Recognized Trader Exporter:	No
Spent Lead Acid Battery Importer:	No
Spent Lead Acid Battery Exporter:	No
Current Record:	No
Non Storage Recycler Activity:	Not reported
Electronic Manifest Broker:	Not reported
Receive Date:	2004-03-31 00:00:00.0
Handler Name:	PRECISION PATTERN INC
Federal Waste Generator Description:	Not a generator, verified
State District Owner:	WA
Large Quantity Handler of Universal Waste:	No
Recognized Trader Importer:	No
Recognized Trader Exporter:	No
Spent Lead Acid Battery Importer:	No
Spent Lead Acid Battery Exporter:	No
Current Record:	No
Non Storage Recycler Activity:	Not reported
Electronic Manifest Broker:	Not reported
Receive Date:	2004-03-31 00:00:00.0
Handler Name:	PRECISION PATTERN INC
Federal Waste Generator Description:	Not a generator, verified
State District Owner:	WA
Large Quantity Handler of Universal Waste:	No
Recognized Trader Importer:	No
Recognized Trader Exporter:	No
Spent Lead Acid Battery Importer:	No
Spent Lead Acid Battery Exporter:	No
Current Record:	No
Non Storage Recycler Activity:	Not reported
Electronic Manifest Broker:	Not reported

Map ID
Direction
Distance
Elevation

MAP FINDINGS

Site

Database(s)

EDR ID Number
EPA ID Number

AIM AEROSPACE TACOMA OPERATIONS (Continued)

1015751726

Receive Date:	2005-04-01 00:00:00.0
Handler Name:	PRECISION PATTERN INC
Federal Waste Generator Description:	Small Quantity Generator
State District Owner:	WA
Large Quantity Handler of Universal Waste:	No
Recognized Trader Importer:	No
Recognized Trader Exporter:	No
Spent Lead Acid Battery Importer:	No
Spent Lead Acid Battery Exporter:	No
Current Record:	No
Non Storage Recycler Activity:	Not reported
Electronic Manifest Broker:	Not reported
Receive Date:	2006-04-28 00:00:00.0
Handler Name:	PRECISION PATTERN INC
Federal Waste Generator Description:	Conditionally Exempt Small Quantity Generator
State District Owner:	WA
Large Quantity Handler of Universal Waste:	No
Recognized Trader Importer:	No
Recognized Trader Exporter:	No
Spent Lead Acid Battery Importer:	No
Spent Lead Acid Battery Exporter:	No
Current Record:	No
Non Storage Recycler Activity:	Not reported
Electronic Manifest Broker:	Not reported
Receive Date:	2007-02-19 00:00:00.0
Handler Name:	PRECISION PATTERN INC
Federal Waste Generator Description:	Conditionally Exempt Small Quantity Generator
State District Owner:	WA
Large Quantity Handler of Universal Waste:	No
Recognized Trader Importer:	No
Recognized Trader Exporter:	No
Spent Lead Acid Battery Importer:	No
Spent Lead Acid Battery Exporter:	No
Current Record:	No
Non Storage Recycler Activity:	Not reported
Electronic Manifest Broker:	Not reported
Receive Date:	2008-02-05 00:00:00.0
Handler Name:	PRECISION PATTERN INC
Federal Waste Generator Description:	Conditionally Exempt Small Quantity Generator
State District Owner:	WA
Large Quantity Handler of Universal Waste:	No
Recognized Trader Importer:	No
Recognized Trader Exporter:	No
Spent Lead Acid Battery Importer:	No
Spent Lead Acid Battery Exporter:	No
Current Record:	No
Non Storage Recycler Activity:	Not reported
Electronic Manifest Broker:	Not reported
Receive Date:	2008-02-08 00:00:00.0
Handler Name:	PRECISION PATTERN INC
Federal Waste Generator Description:	Conditionally Exempt Small Quantity Generator
State District Owner:	WA
Large Quantity Handler of Universal Waste:	No

Map ID
Direction
Distance
Elevation

MAP FINDINGS

Site

Database(s)

EDR ID Number
EPA ID Number

AIM AEROSPACE TACOMA OPERATIONS (Continued)

1015751726

Recognized Trader Importer: No
Recognized Trader Exporter: No
Spent Lead Acid Battery Importer: No
Spent Lead Acid Battery Exporter: No
Current Record: No
Non Storage Recycler Activity: Not reported
Electronic Manifest Broker: Not reported

Receive Date: 2008-02-14 00:00:00.0
Handler Name: PRECISION PATTERN INC
Federal Waste Generator Description: Conditionally Exempt Small Quantity Generator
State District Owner: WA
Large Quantity Handler of Universal Waste: No
Recognized Trader Importer: No
Recognized Trader Exporter: No
Spent Lead Acid Battery Importer: No
Spent Lead Acid Battery Exporter: No
Current Record: No
Non Storage Recycler Activity: Not reported
Electronic Manifest Broker: Not reported

Receive Date: 2008-05-06 00:00:00.0
Handler Name: PRECISION PATTERN INC
Federal Waste Generator Description: Conditionally Exempt Small Quantity Generator
State District Owner: WA
Large Quantity Handler of Universal Waste: No
Recognized Trader Importer: No
Recognized Trader Exporter: No
Spent Lead Acid Battery Importer: No
Spent Lead Acid Battery Exporter: No
Current Record: No
Non Storage Recycler Activity: Not reported
Electronic Manifest Broker: Not reported

Receive Date: 2009-03-16 00:00:00.0
Handler Name: PRECISION PATTERN INC
Federal Waste Generator Description: Conditionally Exempt Small Quantity Generator
State District Owner: WA
Large Quantity Handler of Universal Waste: No
Recognized Trader Importer: No
Recognized Trader Exporter: No
Spent Lead Acid Battery Importer: No
Spent Lead Acid Battery Exporter: No
Current Record: No
Non Storage Recycler Activity: Not reported
Electronic Manifest Broker: Not reported

Receive Date: 2010-03-01 00:00:00.0
Handler Name: PRECISION PATTERN INC
Federal Waste Generator Description: Not a generator, verified
State District Owner: WA
Large Quantity Handler of Universal Waste: No
Recognized Trader Importer: No
Recognized Trader Exporter: No
Spent Lead Acid Battery Importer: No
Spent Lead Acid Battery Exporter: No
Current Record: No

Map ID
Direction
Distance
Elevation

MAP FINDINGS

Site

Database(s)

EDR ID Number
EPA ID Number

AIM AEROSPACE TACOMA OPERATIONS (Continued)

1015751726

Non Storage Recycler Activity:	Not reported
Electronic Manifest Broker:	Not reported
Receive Date:	2011-02-24 00:00:00.0
Handler Name:	PRECISION PATTERN INC
Federal Waste Generator Description:	Conditionally Exempt Small Quantity Generator
State District Owner:	WA
Large Quantity Handler of Universal Waste:	No
Recognized Trader Importer:	No
Recognized Trader Exporter:	No
Spent Lead Acid Battery Importer:	No
Spent Lead Acid Battery Exporter:	No
Current Record:	No
Non Storage Recycler Activity:	Not reported
Electronic Manifest Broker:	Not reported
Receive Date:	2011-02-28 00:00:00.0
Handler Name:	PRECISION PATTERN INC
Federal Waste Generator Description:	Small Quantity Generator
State District Owner:	WA
Large Quantity Handler of Universal Waste:	No
Recognized Trader Importer:	No
Recognized Trader Exporter:	No
Spent Lead Acid Battery Importer:	No
Spent Lead Acid Battery Exporter:	No
Current Record:	No
Non Storage Recycler Activity:	Not reported
Electronic Manifest Broker:	Not reported
Receive Date:	2011-03-02 00:00:00.0
Handler Name:	AIM AEROSPACE TACOMA OPERATIONS
Federal Waste Generator Description:	Small Quantity Generator
State District Owner:	WA
Large Quantity Handler of Universal Waste:	No
Recognized Trader Importer:	No
Recognized Trader Exporter:	No
Spent Lead Acid Battery Importer:	No
Spent Lead Acid Battery Exporter:	No
Current Record:	No
Non Storage Recycler Activity:	Not reported
Electronic Manifest Broker:	Not reported
Receive Date:	2012-02-06 00:00:00.0
Handler Name:	AIM AEROSPACE TACOMA OPERATIONS
Federal Waste Generator Description:	Not a generator, verified
State District Owner:	WA
Large Quantity Handler of Universal Waste:	No
Recognized Trader Importer:	No
Recognized Trader Exporter:	No
Spent Lead Acid Battery Importer:	No
Spent Lead Acid Battery Exporter:	No
Current Record:	No
Non Storage Recycler Activity:	Not reported
Electronic Manifest Broker:	Not reported
Receive Date:	2013-01-07 00:00:00.0
Handler Name:	AIM AEROSPACE TACOMA OPERATIONS

Map ID
Direction
Distance
Elevation

MAP FINDINGS

Site

Database(s)

EDR ID Number
EPA ID Number

AIM AEROSPACE TACOMA OPERATIONS (Continued)

1015751726

Federal Waste Generator Description:	Small Quantity Generator
State District Owner:	WA
Large Quantity Handler of Universal Waste:	No
Recognized Trader Importer:	No
Recognized Trader Exporter:	No
Spent Lead Acid Battery Importer:	No
Spent Lead Acid Battery Exporter:	No
Current Record:	No
Non Storage Recycler Activity:	Not reported
Electronic Manifest Broker:	Not reported
Receive Date:	2013-07-18 00:00:00.0
Handler Name:	AIM AEROSPACE TACOMA OPERATIONS
Federal Waste Generator Description:	Not a generator, verified
State District Owner:	WA
Large Quantity Handler of Universal Waste:	No
Recognized Trader Importer:	No
Recognized Trader Exporter:	No
Spent Lead Acid Battery Importer:	No
Spent Lead Acid Battery Exporter:	No
Current Record:	No
Non Storage Recycler Activity:	Not reported
Electronic Manifest Broker:	Not reported
Receive Date:	2003-12-31 00:00:00.0
Handler Name:	PRECISION PATTERN INC
Federal Waste Generator Description:	Not a generator, verified
State District Owner:	WA
Large Quantity Handler of Universal Waste:	No
Recognized Trader Importer:	No
Recognized Trader Exporter:	No
Spent Lead Acid Battery Importer:	No
Spent Lead Acid Battery Exporter:	No
Current Record:	No
Non Storage Recycler Activity:	Not reported
Electronic Manifest Broker:	Not reported
Receive Date:	2005-12-31 00:00:00.0
Handler Name:	PRECISION PATTERN INC
Federal Waste Generator Description:	Not a generator, verified
State District Owner:	WA
Large Quantity Handler of Universal Waste:	No
Recognized Trader Importer:	No
Recognized Trader Exporter:	No
Spent Lead Acid Battery Importer:	No
Spent Lead Acid Battery Exporter:	No
Current Record:	No
Non Storage Recycler Activity:	Not reported
Electronic Manifest Broker:	Not reported
Receive Date:	2007-12-31 00:00:00.0
Handler Name:	PRECISION PATTERN INC
Federal Waste Generator Description:	Not a generator, verified
State District Owner:	WA
Large Quantity Handler of Universal Waste:	No
Recognized Trader Importer:	No
Recognized Trader Exporter:	No

Map ID
Direction
Distance
Elevation

MAP FINDINGS

Site

Database(s)

EDR ID Number
EPA ID Number

AIM AEROSPACE TACOMA OPERATIONS (Continued)

1015751726

Spent Lead Acid Battery Importer:	No
Spent Lead Acid Battery Exporter:	No
Current Record:	No
Non Storage Recycler Activity:	Not reported
Electronic Manifest Broker:	Not reported

List of NAICS Codes and Descriptions:

NAICS Code:	332997
NAICS Description:	INDUSTRIAL PATTERN MANUFACTURING

Facility Has Received Notices of Violation:

Found Violation:	No
Agency Which Determined Violation:	Not reported
Violation Short Description:	Not reported
Date Violation was Determined:	Not reported
Actual Return to Compliance Date:	Not reported
Return to Compliance Qualifier:	Not reported
Violation Responsible Agency:	Not reported
Scheduled Compliance Date:	Not reported
Enforcement Identifier:	Not reported
Date of Enforcement Action:	Not reported
Enforcement Responsible Agency:	Not reported
Enforcement Docket Number:	Not reported
Enforcement Attorney:	Not reported
Corrective Action Component:	Not reported
Appeal Initiated Date:	Not reported
Appeal Resolution Date:	Not reported
Disposition Status Date:	Not reported
Disposition Status:	Not reported
Disposition Status Description:	Not reported
Consent/Final Order Sequence Number:	Not reported
Consent/Final Order Respondent Name:	Not reported
Consent/Final Order Lead Agency:	Not reported
Enforcement Type:	Not reported
Enforcement Responsible Person:	Not reported
Enforcement Responsible Sub-Organization:	Not reported
SEP Sequence Number:	Not reported
SEP Expenditure Amount:	Not reported
SEP Scheduled Completion Date:	Not reported
SEP Actual Date:	Not reported
SEP Defaulted Date:	Not reported
SEP Type:	Not reported
SEP Type Description:	Not reported
Proposed Amount:	Not reported
Final Monetary Amount:	Not reported
Paid Amount:	Not reported
Final Count:	Not reported
Final Amount:	Not reported

Found Violation:	Yes
Agency Which Determined Violation:	State
Violation Short Description:	Generators - General
Date Violation was Determined:	1993-04-15 00:00:00.0
Actual Return to Compliance Date:	1993-04-15 00:00:00.0
Return to Compliance Qualifier:	Observed
Violation Responsible Agency:	State

Map ID
Direction
Distance
Elevation

MAP FINDINGS

Site

Database(s)

EDR ID Number
EPA ID Number

AIM AEROSPACE TACOMA OPERATIONS (Continued)

1015751726

Scheduled Compliance Date:	1993-04-15 00:00:00.0
Enforcement Identifier:	000
Date of Enforcement Action:	1993-04-15 00:00:00.0
Enforcement Responsible Agency:	State
Enforcement Docket Number:	Not reported
Enforcement Attorney:	WA
Corrective Action Component:	No
Appeal Initiated Date:	Not reported
Appeal Resolution Date:	Not reported
Disposition Status Date:	Not reported
Disposition Status:	Not reported
Disposition Status Description:	Not reported
Consent/Final Order Sequence Number:	Not reported
Consent/Final Order Respondent Name:	Not reported
Consent/Final Order Lead Agency:	Not reported
Enforcement Type:	WRITTEN INFORMAL
Enforcement Responsible Person:	WANAS
Enforcement Responsible Sub-Organization:	SW
SEP Sequence Number:	Not reported
SEP Expenditure Amount:	Not reported
SEP Scheduled Completion Date:	Not reported
SEP Actual Date:	Not reported
SEP Defaulted Date:	Not reported
SEP Type:	Not reported
SEP Type Description:	Not reported
Proposed Amount:	Not reported
Final Monetary Amount:	Not reported
Paid Amount:	Not reported
Final Count:	Not reported
Final Amount:	Not reported
Found Violation:	Yes
Agency Which Determined Violation:	State
Violation Short Description:	Generators - General
Date Violation was Determined:	1993-04-15 00:00:00.0
Actual Return to Compliance Date:	1993-07-04 00:00:00.0
Return to Compliance Qualifier:	Observed
Violation Responsible Agency:	State
Scheduled Compliance Date:	1993-06-26 00:00:00.0
Enforcement Identifier:	000
Date of Enforcement Action:	1993-04-15 00:00:00.0
Enforcement Responsible Agency:	State
Enforcement Docket Number:	Not reported
Enforcement Attorney:	WA
Corrective Action Component:	No
Appeal Initiated Date:	Not reported
Appeal Resolution Date:	Not reported
Disposition Status Date:	Not reported
Disposition Status:	Not reported
Disposition Status Description:	Not reported
Consent/Final Order Sequence Number:	Not reported
Consent/Final Order Respondent Name:	Not reported
Consent/Final Order Lead Agency:	Not reported
Enforcement Type:	WRITTEN INFORMAL
Enforcement Responsible Person:	WANAS
Enforcement Responsible Sub-Organization:	SW
SEP Sequence Number:	Not reported

Map ID
Direction
Distance
Elevation

MAP FINDINGS

Site

Database(s)

EDR ID Number
EPA ID Number

AIM AEROSPACE TACOMA OPERATIONS (Continued)

1015751726

SEP Expenditure Amount: Not reported
SEP Scheduled Completion Date: Not reported
SEP Actual Date: Not reported
SEP Defaulted Date: Not reported
SEP Type: Not reported
SEP Type Description: Not reported
Proposed Amount: Not reported
Final Monetary Amount: Not reported
Paid Amount: Not reported
Final Count: Not reported
Final Amount: Not reported

Found Violation: No
Agency Which Determined Violation: Not reported
Violation Short Description: Not reported
Date Violation was Determined: Not reported
Actual Return to Compliance Date: Not reported
Return to Compliance Qualifier: Not reported
Violation Responsible Agency: Not reported
Scheduled Compliance Date: Not reported
Enforcement Identifier: Not reported
Date of Enforcement Action: Not reported
Enforcement Responsible Agency: Not reported
Enforcement Docket Number: Not reported
Enforcement Attorney: Not reported
Corrective Action Component: Not reported
Appeal Initiated Date: Not reported
Appeal Resolution Date: Not reported
Disposition Status Date: Not reported
Disposition Status: Not reported
Disposition Status Description: Not reported
Consent/Final Order Sequence Number: Not reported
Consent/Final Order Respondent Name: Not reported
Consent/Final Order Lead Agency: Not reported
Enforcement Type: Not reported
Enforcement Responsible Person: Not reported
Enforcement Responsible Sub-Organization: Not reported
SEP Sequence Number: Not reported
SEP Expenditure Amount: Not reported
SEP Scheduled Completion Date: Not reported
SEP Actual Date: Not reported
SEP Defaulted Date: Not reported
SEP Type: Not reported
SEP Type Description: Not reported
Proposed Amount: Not reported
Final Monetary Amount: Not reported
Paid Amount: Not reported
Final Count: Not reported
Final Amount: Not reported

Found Violation: No
Agency Which Determined Violation: Not reported
Violation Short Description: Not reported
Date Violation was Determined: Not reported
Actual Return to Compliance Date: Not reported
Return to Compliance Qualifier: Not reported
Violation Responsible Agency: Not reported

Map ID
Direction
Distance
Elevation

MAP FINDINGS

Site

Database(s)

EDR ID Number
EPA ID Number

AIM AEROSPACE TACOMA OPERATIONS (Continued)

1015751726

Scheduled Compliance Date:	Not reported
Enforcement Identifier:	Not reported
Date of Enforcement Action:	Not reported
Enforcement Responsible Agency:	Not reported
Enforcement Docket Number:	Not reported
Enforcement Attorney:	Not reported
Corrective Action Component:	Not reported
Appeal Initiated Date:	Not reported
Appeal Resolution Date:	Not reported
Disposition Status Date:	Not reported
Disposition Status:	Not reported
Disposition Status Description:	Not reported
Consent/Final Order Sequence Number:	Not reported
Consent/Final Order Respondent Name:	Not reported
Consent/Final Order Lead Agency:	Not reported
Enforcement Type:	Not reported
Enforcement Responsible Person:	Not reported
Enforcement Responsible Sub-Organization:	Not reported
SEP Sequence Number:	Not reported
SEP Expenditure Amount:	Not reported
SEP Scheduled Completion Date:	Not reported
SEP Actual Date:	Not reported
SEP Defaulted Date:	Not reported
SEP Type:	Not reported
SEP Type Description:	Not reported
Proposed Amount:	Not reported
Final Monetary Amount:	Not reported
Paid Amount:	Not reported
Final Count:	Not reported
Final Amount:	Not reported
Found Violation:	Yes
Agency Which Determined Violation:	State
Violation Short Description:	Generators - General
Date Violation was Determined:	2005-02-11 00:00:00.0
Actual Return to Compliance Date:	2005-03-09 00:00:00.0
Return to Compliance Qualifier:	Documented
Violation Responsible Agency:	State
Scheduled Compliance Date:	Not reported
Enforcement Identifier:	001
Date of Enforcement Action:	2005-03-01 00:00:00.0
Enforcement Responsible Agency:	State
Enforcement Docket Number:	Not reported
Enforcement Attorney:	Not reported
Corrective Action Component:	No
Appeal Initiated Date:	Not reported
Appeal Resolution Date:	Not reported
Disposition Status Date:	Not reported
Disposition Status:	Not reported
Disposition Status Description:	Not reported
Consent/Final Order Sequence Number:	Not reported
Consent/Final Order Respondent Name:	Not reported
Consent/Final Order Lead Agency:	Not reported
Enforcement Type:	WRITTEN INFORMAL
Enforcement Responsible Person:	WAEPF
Enforcement Responsible Sub-Organization:	SW
SEP Sequence Number:	Not reported

Map ID
Direction
Distance
Elevation

MAP FINDINGS

Site

Database(s)

EDR ID Number
EPA ID Number

AIM AEROSPACE TACOMA OPERATIONS (Continued)

1015751726

SEP Expenditure Amount:	Not reported
SEP Scheduled Completion Date:	Not reported
SEP Actual Date:	Not reported
SEP Defaulted Date:	Not reported
SEP Type:	Not reported
SEP Type Description:	Not reported
Proposed Amount:	Not reported
Final Monetary Amount:	Not reported
Paid Amount:	Not reported
Final Count:	Not reported
Final Amount:	Not reported
Found Violation:	Yes
Agency Which Determined Violation:	State
Violation Short Description:	Generators - General
Date Violation was Determined:	1993-04-15 00:00:00.0
Actual Return to Compliance Date:	1993-04-15 00:00:00.0
Return to Compliance Qualifier:	Observed
Violation Responsible Agency:	State
Scheduled Compliance Date:	1993-04-15 00:00:00.0
Enforcement Identifier:	000
Date of Enforcement Action:	1993-04-15 00:00:00.0
Enforcement Responsible Agency:	State
Enforcement Docket Number:	Not reported
Enforcement Attorney:	WA
Corrective Action Component:	No
Appeal Initiated Date:	Not reported
Appeal Resolution Date:	Not reported
Disposition Status Date:	Not reported
Disposition Status:	Not reported
Disposition Status Description:	Not reported
Consent/Final Order Sequence Number:	Not reported
Consent/Final Order Respondent Name:	Not reported
Consent/Final Order Lead Agency:	Not reported
Enforcement Type:	WRITTEN INFORMAL
Enforcement Responsible Person:	WANAS
Enforcement Responsible Sub-Organization:	SW
SEP Sequence Number:	Not reported
SEP Expenditure Amount:	Not reported
SEP Scheduled Completion Date:	Not reported
SEP Actual Date:	Not reported
SEP Defaulted Date:	Not reported
SEP Type:	Not reported
SEP Type Description:	Not reported
Proposed Amount:	Not reported
Final Monetary Amount:	Not reported
Paid Amount:	Not reported
Final Count:	Not reported
Final Amount:	Not reported
Found Violation:	Yes
Agency Which Determined Violation:	State
Violation Short Description:	Generators - General
Date Violation was Determined:	1993-04-15 00:00:00.0
Actual Return to Compliance Date:	1993-04-15 00:00:00.0
Return to Compliance Qualifier:	Observed
Violation Responsible Agency:	State

Map ID
Direction
Distance
Elevation

MAP FINDINGS

Site

Database(s)

EDR ID Number
EPA ID Number

AIM AEROSPACE TACOMA OPERATIONS (Continued)

1015751726

Scheduled Compliance Date:	1993-04-15 00:00:00.0
Enforcement Identifier:	000
Date of Enforcement Action:	1993-04-15 00:00:00.0
Enforcement Responsible Agency:	State
Enforcement Docket Number:	Not reported
Enforcement Attorney:	WA
Corrective Action Component:	No
Appeal Initiated Date:	Not reported
Appeal Resolution Date:	Not reported
Disposition Status Date:	Not reported
Disposition Status:	Not reported
Disposition Status Description:	Not reported
Consent/Final Order Sequence Number:	Not reported
Consent/Final Order Respondent Name:	Not reported
Consent/Final Order Lead Agency:	Not reported
Enforcement Type:	WRITTEN INFORMAL
Enforcement Responsible Person:	WANAS
Enforcement Responsible Sub-Organization:	SW
SEP Sequence Number:	Not reported
SEP Expenditure Amount:	Not reported
SEP Scheduled Completion Date:	Not reported
SEP Actual Date:	Not reported
SEP Defaulted Date:	Not reported
SEP Type:	Not reported
SEP Type Description:	Not reported
Proposed Amount:	Not reported
Final Monetary Amount:	Not reported
Paid Amount:	Not reported
Final Count:	Not reported
Final Amount:	Not reported
Found Violation:	No
Agency Which Determined Violation:	Not reported
Violation Short Description:	Not reported
Date Violation was Determined:	Not reported
Actual Return to Compliance Date:	Not reported
Return to Compliance Qualifier:	Not reported
Violation Responsible Agency:	Not reported
Scheduled Compliance Date:	Not reported
Enforcement Identifier:	Not reported
Date of Enforcement Action:	Not reported
Enforcement Responsible Agency:	Not reported
Enforcement Docket Number:	Not reported
Enforcement Attorney:	Not reported
Corrective Action Component:	Not reported
Appeal Initiated Date:	Not reported
Appeal Resolution Date:	Not reported
Disposition Status Date:	Not reported
Disposition Status:	Not reported
Disposition Status Description:	Not reported
Consent/Final Order Sequence Number:	Not reported
Consent/Final Order Respondent Name:	Not reported
Consent/Final Order Lead Agency:	Not reported
Enforcement Type:	Not reported
Enforcement Responsible Person:	Not reported
Enforcement Responsible Sub-Organization:	Not reported
SEP Sequence Number:	Not reported

Map ID
Direction
Distance
Elevation

MAP FINDINGS

Site

Database(s)

EDR ID Number
EPA ID Number

AIM AEROSPACE TACOMA OPERATIONS (Continued)

1015751726

SEP Expenditure Amount:	Not reported
SEP Scheduled Completion Date:	Not reported
SEP Actual Date:	Not reported
SEP Defaulted Date:	Not reported
SEP Type:	Not reported
SEP Type Description:	Not reported
Proposed Amount:	Not reported
Final Monetary Amount:	Not reported
Paid Amount:	Not reported
Final Count:	Not reported
Final Amount:	Not reported
Found Violation:	Yes
Agency Which Determined Violation:	State
Violation Short Description:	Generators - General
Date Violation was Determined:	2005-02-11 00:00:00.0
Actual Return to Compliance Date:	2005-02-23 00:00:00.0
Return to Compliance Qualifier:	Documented
Violation Responsible Agency:	State
Scheduled Compliance Date:	Not reported
Enforcement Identifier:	001
Date of Enforcement Action:	2005-03-01 00:00:00.0
Enforcement Responsible Agency:	State
Enforcement Docket Number:	Not reported
Enforcement Attorney:	Not reported
Corrective Action Component:	No
Appeal Initiated Date:	Not reported
Appeal Resolution Date:	Not reported
Disposition Status Date:	Not reported
Disposition Status:	Not reported
Disposition Status Description:	Not reported
Consent/Final Order Sequence Number:	Not reported
Consent/Final Order Respondent Name:	Not reported
Consent/Final Order Lead Agency:	Not reported
Enforcement Type:	WRITTEN INFORMAL
Enforcement Responsible Person:	WAEPF
Enforcement Responsible Sub-Organization:	SW
SEP Sequence Number:	Not reported
SEP Expenditure Amount:	Not reported
SEP Scheduled Completion Date:	Not reported
SEP Actual Date:	Not reported
SEP Defaulted Date:	Not reported
SEP Type:	Not reported
SEP Type Description:	Not reported
Proposed Amount:	Not reported
Final Monetary Amount:	Not reported
Paid Amount:	Not reported
Final Count:	Not reported
Final Amount:	Not reported

Evaluation Action Summary:	
Evaluation Date:	2001-06-28 00:00:00.0
Evaluation Responsible Agency:	State
Found Violation:	No
Evaluation Type Description:	COMPLIANCE EVALUATION INSPECTION ON-SITE
Evaluation Responsible Person Identifier:	WAEXZ
Evaluation Responsible Sub-Organization:	SW

Map ID
Direction
Distance
Elevation

MAP FINDINGS

Site

Database(s)

EDR ID Number
EPA ID Number

AIM AEROSPACE TACOMA OPERATIONS (Continued)

1015751726

Actual Return to Compliance Date:	Not reported
Scheduled Compliance Date:	Not reported
Date of Request:	Not reported
Date Response Received:	Not reported
Request Agency:	Not reported
Former Citation:	Not reported
Evaluation Date:	1993-04-15 00:00:00.0
Evaluation Responsible Agency:	State
Found Violation:	Yes
Evaluation Type Description:	FOCUSED COMPLIANCE INSPECTION
Evaluation Responsible Person Identifier:	WANAS
Evaluation Responsible Sub-Organization:	SW
Actual Return to Compliance Date:	1993-04-15 00:00:00.0
Scheduled Compliance Date:	1993-04-15 00:00:00.0
Date of Request:	Not reported
Date Response Received:	Not reported
Request Agency:	Not reported
Former Citation:	Not reported
Evaluation Date:	1993-04-15 00:00:00.0
Evaluation Responsible Agency:	State
Found Violation:	Yes
Evaluation Type Description:	FOCUSED COMPLIANCE INSPECTION
Evaluation Responsible Person Identifier:	WANAS
Evaluation Responsible Sub-Organization:	SW
Actual Return to Compliance Date:	1993-07-04 00:00:00.0
Scheduled Compliance Date:	1993-06-26 00:00:00.0
Date of Request:	Not reported
Date Response Received:	Not reported
Request Agency:	Not reported
Former Citation:	Not reported
Evaluation Date:	1998-05-13 00:00:00.0
Evaluation Responsible Agency:	State
Found Violation:	No
Evaluation Type Description:	COMPLIANCE ASSISTANCE VISIT
Evaluation Responsible Person Identifier:	WAHEP
Evaluation Responsible Sub-Organization:	SW
Actual Return to Compliance Date:	Not reported
Scheduled Compliance Date:	Not reported
Date of Request:	Not reported
Date Response Received:	Not reported
Request Agency:	Not reported
Former Citation:	Not reported
Evaluation Date:	2011-09-13 00:00:00.0
Evaluation Responsible Agency:	State
Found Violation:	No
Evaluation Type Description:	COMPLIANCE EVALUATION INSPECTION ON-SITE
Evaluation Responsible Person Identifier:	WAJMC
Evaluation Responsible Sub-Organization:	SW
Actual Return to Compliance Date:	Not reported
Scheduled Compliance Date:	Not reported
Date of Request:	Not reported
Date Response Received:	Not reported
Request Agency:	Not reported

Map ID
Direction
Distance
Elevation

MAP FINDINGS

Site

Database(s)

EDR ID Number
EPA ID Number

AIM AEROSPACE TACOMA OPERATIONS (Continued)

1015751726

Former Citation:	Not reported
Evaluation Date:	2005-02-11 00:00:00.0
Evaluation Responsible Agency:	State
Found Violation:	Yes
Evaluation Type Description:	COMPLIANCE EVALUATION INSPECTION ON-SITE
Evaluation Responsible Person Identifier:	WAEPF
Evaluation Responsible Sub-Organization:	SW
Actual Return to Compliance Date:	2005-03-09 00:00:00.0
Scheduled Compliance Date:	Not reported
Date of Request:	Not reported
Date Response Received:	Not reported
Request Agency:	Not reported
Former Citation:	Not reported
Evaluation Date:	1993-04-15 00:00:00.0
Evaluation Responsible Agency:	State
Found Violation:	Yes
Evaluation Type Description:	FOCUSED COMPLIANCE INSPECTION
Evaluation Responsible Person Identifier:	WANAS
Evaluation Responsible Sub-Organization:	SW
Actual Return to Compliance Date:	1993-04-15 00:00:00.0
Scheduled Compliance Date:	1993-04-15 00:00:00.0
Date of Request:	Not reported
Date Response Received:	Not reported
Request Agency:	Not reported
Former Citation:	Not reported
Evaluation Date:	1993-04-15 00:00:00.0
Evaluation Responsible Agency:	State
Found Violation:	Yes
Evaluation Type Description:	FOCUSED COMPLIANCE INSPECTION
Evaluation Responsible Person Identifier:	WANAS
Evaluation Responsible Sub-Organization:	SW
Actual Return to Compliance Date:	1993-04-15 00:00:00.0
Scheduled Compliance Date:	1993-04-15 00:00:00.0
Date of Request:	Not reported
Date Response Received:	Not reported
Request Agency:	Not reported
Former Citation:	Not reported
Evaluation Date:	2009-03-17 00:00:00.0
Evaluation Responsible Agency:	State
Found Violation:	No
Evaluation Type Description:	COMPLIANCE EVALUATION INSPECTION ON-SITE
Evaluation Responsible Person Identifier:	WANDL
Evaluation Responsible Sub-Organization:	SW
Actual Return to Compliance Date:	Not reported
Scheduled Compliance Date:	Not reported
Date of Request:	Not reported
Date Response Received:	Not reported
Request Agency:	Not reported
Former Citation:	Not reported
Evaluation Date:	2005-02-11 00:00:00.0
Evaluation Responsible Agency:	State
Found Violation:	Yes

Map ID
Direction
Distance
Elevation

MAP FINDINGS

Site

Database(s)

EDR ID Number
EPA ID Number

AIM AEROSPACE TACOMA OPERATIONS (Continued)

1015751726

Evaluation Type Description:	COMPLIANCE EVALUATION INSPECTION ON-SITE
Evaluation Responsible Person Identifier:	WAEPF
Evaluation Responsible Sub-Organization:	SW
Actual Return to Compliance Date:	2005-02-23 00:00:00.0
Scheduled Compliance Date:	Not reported
Date of Request:	Not reported
Date Response Received:	Not reported
Request Agency:	Not reported
Former Citation:	Not reported

**H33
SE
< 1/8
0.123 mi.
650 ft.**

**CARAUSTAR
808 E 26TH ST
TACOMA, WA 98421**

Site 2 of 3 in cluster H

**WA SWF/LF S118344775
WA ALLSITES N/A
WA ASBESTOS
WA MANIFEST**

**Relative:
Lower
Actual:
19 ft.**

SWF/LF:	
Name:	CARAUSTAR TACOMA PAPERBOARD
Address:	808 EAST 26TH ST
City,State,Zip:	TACOMA, WA 98421
Facility ID:	3313
Region:	STATE
Permit Status:	Exempt
Contact Organization:	Caraustar Tacoma Paperboard
Contact Address1:	808 East 26th St
Contact Address2:	Not reported
Contact City:	Tacoma
Contact State:	WA
Contact Postal:	98421
Contact EMail:	mike.trussell@caraustar.com
Contact Phone:	(253) 502-5720
Contact Phone Ext:	Not reported
Permit No:	Not reported
Phone:	253-627-1197
Operator Name:	Not reported
Operator Organization:	Caraustar Tacoma Paperboard
Operator EMail:	Not reported
Operator Title:	Not reported
Recycle Survey Code:	Not reported
Ownership:	PRIVATE
Facility Type:	Recycling (non-regulated)
Contact Name:	Mike Trussell
Contact Title:	Plant Process Engineer
Year Closed:	Not reported
Open to Public Flag:	No
Website:	Not reported
Latitude:	Not reported
Longitude:	Not reported

ALLSITES:

Name:	CARAUSTAR
Facility Id:	1685

ASBESTOS:

Name:	Not reported
Address:	808 E 26TH ST

Map ID
Direction
Distance
Elevation

MAP FINDINGS

Site

Database(s)

EDR ID Number
EPA ID Number

CARAUSTAR (Continued)

S118344775

City,State,Zip:	TACOMA, WA
Facility Type:	Not reported
Parent ID:	Not reported
Form ID:	141946#190038735
Notice Date:	09/17/2019
Start Date:	05/20/2019
Completion Date:	09/19/2019
Initial:	Not reported
Amended:	Not reported
On Hold:	Not reported
Off Hold:	Not reported
Emergency:	Not reported
Site Hours Start:	Not reported
Site Hours End:	Not reported
Sunday:	Not reported
Monday:	Not reported
Tuesday:	Not reported
Wednesday:	Not reported
Thursday:	Not reported
Friday:	Not reported
Saturday:	Not reported
Contractor ID:	Not reported
Phone:	Not reported
Job Site CAS:	Not reported
Project Form Email:	Not reported
Property Owner Name:	Not reported
Property Owner Agent:	Not reported
Property Owner Company:	TACOMA ABATEMENT CO LLC (TACOMA) (ABCN00001532)
Property Owner Address:	Not reported
Property Owner City:	Not reported
Property Owner State:	Not reported
Property Owner Zip4:	Not reported
Property Owner Phone:	Not reported
Job Site Room:	Not reported
Facility Age:	Not reported
Facility Size:	Not reported
Facility Remodel:	Not reported
Facility Demo:	Not reported
Facility Repair:	Not reported
Facility Maint:	Not reported
Removed:	Not reported
Encapsulated:	Not reported
Quantity Sq Ft:	Not reported
Fireproofing:	Not reported
Popcorn Ceiling:	Not reported
CAB:	Not reported
Sheet Vinyl:	Not reported
Asbestos Paper:	Not reported
Boiler Insulation:	Not reported
Duct Paper:	Not reported
VAT:	Not reported
Roofing:	Not reported
Sq Ft Other:	Not reported
Sq Ft Other Text:	Not reported
Quantity Lin Ft:	Not reported
Mag Pipe Insulation:	Not reported
Air Cell Pipe Insulation:	Not reported

Map ID
Direction
Distance
Elevation

MAP FINDINGS

Site

Database(s)

EDR ID Number
EPA ID Number

CARAUSTAR (Continued)

S118344775

Ducting Insulation:	Not reported
Cement Asbestos Pipe:	Not reported
Mudded Pipe Insulation:	Not reported
Duct Tape:	Not reported
Lin Ft Other1:	Not reported
Lin Ft Other1 Text:	Not reported
Lin Ft Other2:	Not reported
Lin Ft Other2 Text:	Not reported
Indoors:	Not reported
Outdoors:	Not reported
Neg Pres Enclosure:	Not reported
Glove Bag:	Not reported
Mini Enclosure:	Not reported
Critical Barriers:	Not reported
Wrap And Cut:	Not reported
Wet Methods:	Not reported
HEPA Vacuum:	Not reported
MANUALMETHODS :	Not reported
Other CM1:	Not reported
Other CM1 Text:	Not reported
Other CM2:	Not reported
Other CM2 Text:	Not reported
Half Mask APR:	Not reported
Full Face APR:	Not reported
PAPR:	Not reported
Type C Continuous:	Not reported
Type C Pressure:	Not reported
Other Resp Pro:	Not reported
Other Resp Pro Text:	Not reported
Comments:	Not reported
Date Time Submitted:	Not reported
Submitter IP Address:	Not reported
Region:	3
UBI:	603144219
Notice type:	Initial
Project Type:	Air cell Pipe Insulation
Supervisor:	Matthew Ware (ABAS00030943) ACTIVE
Supervisor Phone:	Not reported
Certificate Status:	ACTIVE
Name:	Not reported
Address:	808 E 26TH ST
City,State,Zip:	TACOMA, WA
Facility Type:	Not reported
Parent ID:	Not reported
Form ID:	141946#190038735
Notice Date:	05/08/2019
Start Date:	05/20/2019
Completion Date:	05/23/2019
Initial:	Not reported
Amended:	Not reported
On Hold:	Not reported
Off Hold:	Not reported
Emergency:	Not reported
Site Hours Start:	Not reported
Site Hours End:	Not reported
Sunday:	Not reported

Map ID
Direction
Distance
Elevation

MAP FINDINGS

Site

Database(s)

EDR ID Number
EPA ID Number

CARAUSTAR (Continued)

S118344775

Monday:	Not reported
Tuesday:	Not reported
Wednesday:	Not reported
Thursday:	Not reported
Friday:	Not reported
Saturday:	Not reported
Contractor ID:	Not reported
Phone:	Not reported
Job Site CAS:	Not reported
Project Form Email:	Not reported
Property Owner Name:	Not reported
Property Owner Agent:	Not reported
Property Owner Company:	TACOMA ABATEMENT CO LLC (TACOMA) (ABCN00001532)
Property Owner Address:	Not reported
Property Owner City:	Not reported
Property Owner State:	Not reported
Property Owner Zip4:	Not reported
Property Owner Phone:	Not reported
Job Site Room:	Not reported
Facility Age:	Not reported
Facility Size:	Not reported
Facility Remodel:	Not reported
Facility Demo:	Not reported
Facility Repair:	Not reported
Facility Maint:	Not reported
Removed:	Not reported
Encapsulated:	Not reported
Quantity Sq Ft:	Not reported
Fireproofing:	Not reported
Popcorn Ceiling:	Not reported
CAB:	Not reported
Sheet Vinyl:	Not reported
Asbestos Paper:	Not reported
Boiler Insulation:	Not reported
Duct Paper:	Not reported
VAT:	Not reported
Roofing:	Not reported
Sq Ft Other:	Not reported
Sq Ft Other Text:	Not reported
Quantity Lin Ft:	Not reported
Mag Pipe Insulation:	Not reported
Air Cell Pipe Insulation:	Not reported
Ducting Insulation:	Not reported
Cement Asbestos Pipe:	Not reported
Mudded Pipe Insulation:	Not reported
Duct Tape:	Not reported
Lin Ft Other1:	Not reported
Lin Ft Other1 Text:	Not reported
Lin Ft Other2:	Not reported
Lin Ft Other2 Text:	Not reported
Indoors:	Not reported
Outdoors:	Not reported
Neg Pres Enclosure:	Not reported
Glove Bag:	Not reported
Mini Enclosure:	Not reported
Critical Barriers:	Not reported
Wrap And Cut:	Not reported

Map ID
Direction
Distance
Elevation

MAP FINDINGS

Site

Database(s)

EDR ID Number
EPA ID Number

CARAUSTAR (Continued)

S118344775

Wet Methods:	Not reported
HEPA Vacuum:	Not reported
MANUALMETHODS :	Not reported
Other CM1:	Not reported
Other CM1 Text:	Not reported
Other CM2:	Not reported
Other CM2 Text:	Not reported
Half Mask APR:	Not reported
Full Face APR:	Not reported
PAPR:	Not reported
Type C Continuous:	Not reported
Type C Pressure:	Not reported
Other Resp Pro:	Not reported
Other Resp Pro Text:	Not reported
Comments:	Not reported
Date Time Submitted:	Not reported
Submitter IP Address:	Not reported
Region:	3
UBI:	603144219
Notice type:	Initial
Project Type:	Air cell Pipe Insulation
Supervisor:	Matthew Ware (ABAS00030943) ACTIVE
Supervisor Phone:	Not reported
Certificate Status:	ACTIVE
Name:	Not reported
Address:	808 EAST 26TH STREET
City,State,Zip:	TACOMA, WA
Facility Type:	Not reported
Parent ID:	Not reported
Form ID:	152368#1291223788
Notice Date:	12/12/2019
Start Date:	12/05/2019
Completion Date:	12/04/2020
Initial:	Not reported
Amended:	Not reported
On Hold:	Not reported
Off Hold:	Not reported
Emergency:	Not reported
Site Hours Start:	Not reported
Site Hours End:	Not reported
Sunday:	Not reported
Monday:	Not reported
Tuesday:	Not reported
Wednesday:	Not reported
Thursday:	Not reported
Friday:	Not reported
Saturday:	Not reported
Contractor ID:	Not reported
Phone:	Not reported
Job Site CAS:	Not reported
Project Form Email:	Not reported
Property Owner Name:	Not reported
Property Owner Agent:	Not reported
Property Owner Company:	PERFORMANCE ABATEMENT SRVC INC (LENEXA) (ABCN00001016)
Property Owner Address:	Not reported
Property Owner City:	Not reported

Map ID
Direction
Distance
Elevation

MAP FINDINGS

Site

Database(s)

EDR ID Number
EPA ID Number

CARAUSTAR (Continued)

S118344775

Property Owner State:	Not reported
Property Owner Zip4:	Not reported
Property Owner Phone:	Not reported
Job Site Room:	Not reported
Facility Age:	Not reported
Facility Size:	Not reported
Facility Remodel:	Not reported
Facility Demo:	Not reported
Facility Repair:	Not reported
Facility Maint:	Not reported
Removed:	Not reported
Encapsulated:	Not reported
Quantity Sq Ft:	Not reported
Fireproofing:	Not reported
Popcorn Ceiling:	Not reported
CAB:	Not reported
Sheet Vinyl:	Not reported
Asbestos Paper:	Not reported
Boiler Insulation:	Not reported
Duct Paper:	Not reported
VAT:	Not reported
Roofing:	Not reported
Sq Ft Other:	Not reported
Sq Ft Other Text:	Not reported
Quantity Lin Ft:	Not reported
Mag Pipe Insulation:	Not reported
Air Cell Pipe Insulation:	Not reported
Ducting Insulation:	Not reported
Cement Asbestos Pipe:	Not reported
Mudded Pipe Insulation:	Not reported
Duct Tape:	Not reported
Lin Ft Other1:	Not reported
Lin Ft Other1 Text:	Not reported
Lin Ft Other2:	Not reported
Lin Ft Other2 Text:	Not reported
Indoors:	Not reported
Outdoors:	Not reported
Neg Pres Enclosure:	Not reported
Glove Bag:	Not reported
Mini Enclosure:	Not reported
Critical Barriers:	Not reported
Wrap And Cut:	Not reported
Wet Methods:	Not reported
HEPA Vacuum:	Not reported
MANUALMETHODS :	Not reported
Other CM1:	Not reported
Other CM1 Text:	Not reported
Other CM2:	Not reported
Other CM2 Text:	Not reported
Half Mask APR:	Not reported
Full Face APR:	Not reported
PAPR:	Not reported
Type C Continuous:	Not reported
Type C Pressure:	Not reported
Other Resp Pro:	Not reported
Other Resp Pro Text:	Not reported
Comments:	Not reported

Map ID
Direction
Distance
Elevation

MAP FINDINGS

Site

Database(s)

EDR ID Number
EPA ID Number

CARAUSTAR (Continued)

S118344775

Date Time Submitted:	Not reported
Submitter IP Address:	Not reported
Region:	3
UBI:	601018806
Notice type:	Initial
Project Type:	Other Square Footage
Supervisor:	ERIK FULWILER (ABAS00021633) ACTIVE
Supervisor Phone:	Not reported
Certificate Status:	ACTIVE
Name:	Not reported
Address:	808 EAST 26TH STREET
City,State,Zip:	TACOMA, WA
Facility Type:	Not reported
Parent ID:	Not reported
Form ID:	152368#1291223788
Notice Date:	12/09/2019
Start Date:	12/05/2019
Completion Date:	12/04/2020
Initial:	Not reported
Amended:	Not reported
On Hold:	Not reported
Off Hold:	Not reported
Emergency:	Not reported
Site Hours Start:	Not reported
Site Hours End:	Not reported
Sunday:	Not reported
Monday:	Not reported
Tuesday:	Not reported
Wednesday:	Not reported
Thursday:	Not reported
Friday:	Not reported
Saturday:	Not reported
Contractor ID:	Not reported
Phone:	Not reported
Job Site CAS:	Not reported
Project Form Email:	Not reported
Property Owner Name:	Not reported
Property Owner Agent:	Not reported
Property Owner Company:	PERFORMANCE ABATEMENT SRVC INC (LENEXA) (ABCN00001016)
Property Owner Address:	Not reported
Property Owner City:	Not reported
Property Owner State:	Not reported
Property Owner Zip4:	Not reported
Property Owner Phone:	Not reported
Job Site Room:	Not reported
Facility Age:	Not reported
Facility Size:	Not reported
Facility Remodel:	Not reported
Facility Demo:	Not reported
Facility Repair:	Not reported
Facility Maint:	Not reported
Removed:	Not reported
Encapsulated:	Not reported
Quantity Sq Ft:	Not reported
Fireproofing:	Not reported
Popcorn Ceiling:	Not reported

Map ID
Direction
Distance
Elevation

MAP FINDINGS

Site

Database(s)

EDR ID Number
EPA ID Number

CARAUSTAR (Continued)

S118344775

CAB:	Not reported
Sheet Vinyl:	Not reported
Asbestos Paper:	Not reported
Boiler Insulation:	Not reported
Duct Paper:	Not reported
VAT:	Not reported
Roofing:	Not reported
Sq Ft Other:	Not reported
Sq Ft Other Text:	Not reported
Quantity Lin Ft:	Not reported
Mag Pipe Insulation:	Not reported
Air Cell Pipe Insulation:	Not reported
Ducting Insulation:	Not reported
Cement Asbestos Pipe:	Not reported
Mudded Pipe Insulation:	Not reported
Duct Tape:	Not reported
Lin Ft Other1:	Not reported
Lin Ft Other1 Text:	Not reported
Lin Ft Other2:	Not reported
Lin Ft Other2 Text:	Not reported
Indoors:	Not reported
Outdoors:	Not reported
Neg Pres Enclosure:	Not reported
Glove Bag:	Not reported
Mini Enclosure:	Not reported
Critical Barriers:	Not reported
Wrap And Cut:	Not reported
Wet Methods:	Not reported
HEPA Vacuum:	Not reported
MANUALMETHODS :	Not reported
Other CM1:	Not reported
Other CM1 Text:	Not reported
Other CM2:	Not reported
Other CM2 Text:	Not reported
Half Mask APR:	Not reported
Full Face APR:	Not reported
PAPR:	Not reported
Type C Continuous:	Not reported
Type C Pressure:	Not reported
Other Resp Pro:	Not reported
Other Resp Pro Text:	Not reported
Comments:	Not reported
Date Time Submitted:	Not reported
Submitter IP Address:	Not reported
Region:	3
UBI:	601018806
Notice type:	Initial
Project Type:	Other Square Footage
Supervisor:	ERIK FULWILER (ABAS00021633) ACTIVE
Supervisor Phone:	Not reported
Certificate Status:	ACTIVE
Name:	Not reported
Address:	808 EAST 26TH STREET
City,State,Zip:	TACOMA, WA
Facility Type:	Not reported
Parent ID:	Not reported

Map ID
Direction
Distance
Elevation

MAP FINDINGS

Site

Database(s)

EDR ID Number
EPA ID Number

CARAUSTAR (Continued)

S118344775

Form ID:	152368#1291223788
Notice Date:	12/09/2019
Start Date:	12/05/2019
Completion Date:	12/04/2020
Initial:	Not reported
Amended:	Not reported
On Hold:	Not reported
Off Hold:	Not reported
Emergency:	Not reported
Site Hours Start:	Not reported
Site Hours End:	Not reported
Sunday:	Not reported
Monday:	Not reported
Tuesday:	Not reported
Wednesday:	Not reported
Thursday:	Not reported
Friday:	Not reported
Saturday:	Not reported
Contractor ID:	Not reported
Phone:	Not reported
Job Site CAS:	Not reported
Project Form Email:	Not reported
Property Owner Name:	Not reported
Property Owner Agent:	Not reported
Property Owner Company:	PERFORMANCE ABATEMENT SRVC INC (LENEXA) (ABCN00001016)
Property Owner Address:	Not reported
Property Owner City:	Not reported
Property Owner State:	Not reported
Property Owner Zip4:	Not reported
Property Owner Phone:	Not reported
Job Site Room:	Not reported
Facility Age:	Not reported
Facility Size:	Not reported
Facility Remodel:	Not reported
Facility Demo:	Not reported
Facility Repair:	Not reported
Facility Maint:	Not reported
Removed:	Not reported
Encapsulated:	Not reported
Quantity Sq Ft:	Not reported
Fireproofing:	Not reported
Popcorn Ceiling:	Not reported
CAB:	Not reported
Sheet Vinyl:	Not reported
Asbestos Paper:	Not reported
Boiler Insulation:	Not reported
Duct Paper:	Not reported
VAT:	Not reported
Roofing:	Not reported
Sq Ft Other:	Not reported
Sq Ft Other Text:	Not reported
Quantity Lin Ft:	Not reported
Mag Pipe Insulation:	Not reported
Air Cell Pipe Insulation:	Not reported
Ducting Insulation:	Not reported
Cement Asbestos Pipe:	Not reported
Mudded Pipe Insulation:	Not reported

Map ID
Direction
Distance
Elevation

MAP FINDINGS

Site

Database(s)

EDR ID Number
EPA ID Number

CARAUSTAR (Continued)

S118344775

Duct Tape:	Not reported
Lin Ft Other1:	Not reported
Lin Ft Other1 Text:	Not reported
Lin Ft Other2:	Not reported
Lin Ft Other2 Text:	Not reported
Indoors:	Not reported
Outdoors:	Not reported
Neg Pres Enclosure:	Not reported
Glove Bag:	Not reported
Mini Enclosure:	Not reported
Critical Barriers:	Not reported
Wrap And Cut:	Not reported
Wet Methods:	Not reported
HEPA Vacuum:	Not reported
MANUALMETHODS :	Not reported
Other CM1:	Not reported
Other CM1 Text:	Not reported
Other CM2:	Not reported
Other CM2 Text:	Not reported
Half Mask APR:	Not reported
Full Face APR:	Not reported
PAPR:	Not reported
Type C Continuous:	Not reported
Type C Pressure:	Not reported
Other Resp Pro:	Not reported
Other Resp Pro Text:	Not reported
Comments:	Not reported
Date Time Submitted:	Not reported
Submitter IP Address:	Not reported
Region:	3
UBI:	601018806
Notice type:	Initial
Project Type:	Other Square Footage
Supervisor:	ERIK FULWILER (ABAS00021633) ACTIVE
Supervisor Phone:	Not reported
Certificate Status:	ACTIVE
Name:	Not reported
Address:	808 EAST 26TH STREET
City,State,Zip:	TACOMA, WA
Facility Type:	Not reported
Parent ID:	Not reported
Form ID:	152368#1291223788
Notice Date:	12/05/2019
Start Date:	12/05/2019
Completion Date:	12/04/2020
Initial:	Not reported
Amended:	Not reported
On Hold:	Not reported
Off Hold:	Not reported
Emergency:	Not reported
Site Hours Start:	Not reported
Site Hours End:	Not reported
Sunday:	Not reported
Monday:	Not reported
Tuesday:	Not reported
Wednesday:	Not reported

Map ID
Direction
Distance
Elevation

MAP FINDINGS

Site

Database(s)

EDR ID Number
EPA ID Number

CARAUSTAR (Continued)

S118344775

Thursday:	Not reported
Friday:	Not reported
Saturday:	Not reported
Contractor ID:	Not reported
Phone:	Not reported
Job Site CAS:	Not reported
Project Form Email:	Not reported
Property Owner Name:	Not reported
Property Owner Agent:	Not reported
Property Owner Company:	PERFORMANCE ABATEMENT SRVC INC (LENEXA) (ABCN00001016)
Property Owner Address:	Not reported
Property Owner City:	Not reported
Property Owner State:	Not reported
Property Owner Zip4:	Not reported
Property Owner Phone:	Not reported
Job Site Room:	Not reported
Facility Age:	Not reported
Facility Size:	Not reported
Facility Remodel:	Not reported
Facility Demo:	Not reported
Facility Repair:	Not reported
Facility Maint:	Not reported
Removed:	Not reported
Encapsulated:	Not reported
Quantity Sq Ft:	Not reported
Fireproofing:	Not reported
Popcorn Ceiling:	Not reported
CAB:	Not reported
Sheet Vinyl:	Not reported
Asbestos Paper:	Not reported
Boiler Insulation:	Not reported
Duct Paper:	Not reported
VAT:	Not reported
Roofing:	Not reported
Sq Ft Other:	Not reported
Sq Ft Other Text:	Not reported
Quantity Lin Ft:	Not reported
Mag Pipe Insulation:	Not reported
Air Cell Pipe Insulation:	Not reported
Ducting Insulation:	Not reported
Cement Asbestos Pipe:	Not reported
Mudded Pipe Insulation:	Not reported
Duct Tape:	Not reported
Lin Ft Other1:	Not reported
Lin Ft Other1 Text:	Not reported
Lin Ft Other2:	Not reported
Lin Ft Other2 Text:	Not reported
Indoors:	Not reported
Outdoors:	Not reported
Neg Pres Enclosure:	Not reported
Glove Bag:	Not reported
Mini Enclosure:	Not reported
Critical Barriers:	Not reported
Wrap And Cut:	Not reported
Wet Methods:	Not reported
HEPA Vacuum:	Not reported
MANUALMETHODS :	Not reported

Map ID
Direction
Distance
Elevation

MAP FINDINGS

Site

Database(s)

EDR ID Number
EPA ID Number

CARAUSTAR (Continued)

S118344775

Other CM1:	Not reported
Other CM1 Text:	Not reported
Other CM2:	Not reported
Other CM2 Text:	Not reported
Half Mask APR:	Not reported
Full Face APR:	Not reported
PAPR:	Not reported
Type C Continuous:	Not reported
Type C Pressure:	Not reported
Other Resp Pro:	Not reported
Other Resp Pro Text:	Not reported
Comments:	Not reported
Date Time Submitted:	Not reported
Submitter IP Address:	Not reported
Region:	3
UBI:	601018806
Notice type:	Initial
Project Type:	Other Square Footage
Supervisor:	ERIK FULWILER (ABAS00021633) ACTIVE
Supervisor Phone:	Not reported
Certificate Status:	ACTIVE

WA MANIFEST:

Name:	CARAUSTAR
Address:	808 E 26TH ST
City,State,Zip:	TACOMA, WA 98421
Facility Address 2:	Not reported
Facility ID:	1685
EPA ID:	WAH000050232
NAICS:	322130
State Waste Code Desc:	Not reported
Federal Waste Code Desc:	D001
Form Comm:	Not reported
Data Year:	2017
Permit by Rule:	False
Mailing Address 2:	Not reported
Treatment by Generator:	False
Mixed Radioactive Waste:	False
Importer of Hazardous Waste:	False
Immediate Recycler:	False
Treatment/Storage/Disposal/Recycling Facility:	False
Generator of Dangerous Fuel Waste:	False
Generator Marketing to Burner:	False
Other Marketers (i.e., blender, distributor, etc.):	False
Utility Boiler Burner:	False
Industry Boiler Burner:	False
Industrial Furnace:	False
Smelter Defferal:	False
Universal Waste:	Not reported
Off-Specification:	Not reported
LN Address 2:	Ste 300
Tax Reg #:	602231398
Business Type:	Not reported
Mail Name:	Not reported
Mailing Address:	808 E 26th St
Mailing City,State,Zip:	Tacoma, WA 98421
Legal Organization Name:	Caraustar Industries Inc

Map ID
Direction
Distance
Elevation

MAP FINDINGS

Site

Database(s)

EDR ID Number
EPA ID Number

CARAUSTAR (Continued)

S118344775

Legal Organization Type:	Private
Legal Contact:	Not reported
Legal Address:	5000 Austell Powder Springs Rd
Legal Address 2:	Ste 300
Legal City,State,Zip:	Austell, GA 30106
Legal Phone Number:	(770)948-3101
Legal Effective Date:	01/01/2002
Land Organization Name:	Caraustar Industries Inc
Land Organization Type:	Private
Land Contact:	Not reported
Land Address:	5000 Austell Powder Springs Rd
Land City,State,Zip:	Austell, GA 30106
Land Phone Number:	(770)948-3101
Operator Organization Name:	Caraustar Tacoma Paperboard
Operator Organization Type:	Private
Operator:	Not reported
Operator Address:	808 E 26th St
Operator Address 2:	Not reported
Operator City,State,Zip:	Tacoma, WA 98421
Operator Phone Number:	(253)627-1197
Operator Effective Date:	01/01/2002
Site Contact:	Not reported
Site Contact Address:	Not reported
Contact City,State,Zip:	Not reported
Site Contact Phone Number:	Not reported
Site Contact Email:	Not reported
Gen Status Code:	SQG
Monthly Generation:	False
Batch Generation:	True
One Time Generation:	False
Transport Own Waste:	False
Tranports Other Waste:	False
Recycler Onsite:	False
Transfer Facility:	False
Other Exemption:	Not reported
UW Battery Gen:	False
Used Oil Transporter:	False
Used Oil Transfer Facility:	False
Used Oil Processor:	False
Used Oil Refiner:	False
Used Oil Fuel Marketer Directs Shipments:	False
Used Oil Fuel Marketer Meets Specs:	False
Site Contact Address 2:	Not reported
Name:	CARAUSTAR
Address:	808 E 26TH ST
City,State,Zip:	TACOMA, WA 98421
Facility Address 2:	Not reported
Facility ID:	1685
EPA ID:	WAH000050232
NAICS:	322130
State Waste Code Desc:	Not reported
Federal Waste Code Desc:	D001
Form Comm:	Not reported
Data Year:	2017
Permit by Rule:	False
Mailing Address 2:	Not reported

Map ID
Direction
Distance
Elevation

MAP FINDINGS

Site

Database(s)

EDR ID Number
EPA ID Number

CARAUSTAR (Continued)

S118344775

Treatment by Generator:	False
Mixed Radioactive Waste:	False
Importer of Hazardous Waste:	False
Immediate Recycler:	False
Treatment/Storage/Disposal/Recycling Facility:	False
Generator of Dangerous Fuel Waste:	False
Generator Marketing to Burner:	False
Other Marketers (i.e., blender, distributor, etc.):	False
Utility Boiler Burner:	False
Industry Boiler Burner:	False
Industrial Furnace:	False
Smelter Defferal:	False
Universal Waste:	Not reported
Off-Specification:	Not reported
LN Address 2:	Ste 300
Tax Reg #:	602231398
Business Type:	Paperboard Mill
Mail Name:	Caraustar Tacoma Paperboard
Mailing Address:	808 E 26th St
Mailing City,State,Zip:	Tacoma, WA 98421
Legal Organization Name:	Caraustar Industries Inc
Legal Organization Type:	Private
Legal Contact:	Not reported
Legal Address:	5000 Austell Powder Springs Rd
Legal Address 2:	Ste 300
Legal City,State,Zip:	Austell, GA 30106
Legal Phone Number:	(770)948-3101
Legal Effective Date:	01/01/2002
Land Organization Name:	Caraustar Industries Inc
Land Organization Type:	Private
Land Contact:	Not reported
Land Address:	5000 Austell Powder Springs Rd
Land City,State,Zip:	Austell, GA 30106
Land Phone Number:	(770)948-3101
Operator Organization Name:	Caraustar Tacoma Paperboard
Operator Organization Type:	Private
Operator:	Not reported
Operator Address:	808 E 26th St
Operator Address 2:	Not reported
Operator City,State,Zip:	Tacoma, WA 98421
Operator Phone Number:	(253)627-1197
Operator Effective Date:	01/01/2002
Site Contact:	Mark Lindstrom
Site Contact Address:	808 E 26th St
Contact City,State,Zip:	Tacoma, WA 98421
Site Contact Phone Number:	(253)627-1197
Site Contact Email:	mark.lindstrom@caraustar.com
Gen Status Code:	SQG
Monthly Generation:	False
Batch Generation:	True
One Time Generation:	False
Transport Own Waste:	False
Tranports Other Waste:	False
Recycler Onsite:	False
Transfer Facility:	False
Other Exemption:	Not reported
UW Battery Gen:	False

Map ID
Direction
Distance
Elevation

MAP FINDINGS

Site

Database(s)

EDR ID Number
EPA ID Number

CARAUSTAR (Continued)

S118344775

Used Oil Transporter:	False
Used Oil Transfer Facility:	False
Used Oil Processor:	False
Used Oil Refiner:	False
Used Oil Fuel Marketer Directs Shipments:	False
Used Oil Fuel Marketer Meets Specs:	False
Site Contact Address 2:	Not reported
Name:	CARAUSTAR
Address:	808 E 26TH ST
City,State,Zip:	TACOMA, WA 98421
Facility Address 2:	Not reported
Facility ID:	1685
EPA ID:	WAH000050232
NAICS:	322130
State Waste Code Desc:	Not reported
Federal Waste Code Desc:	D001
Form Comm:	Not reported
Data Year:	2016
Permit by Rule:	False
Mailing Address 2:	Not reported
Treatment by Generator:	False
Mixed Radioactive Waste:	False
Importer of Hazardous Waste:	False
Immediate Recycler:	False
Treatment/Storage/Disposal/Recycling Facility:	False
Generator of Dangerous Fuel Waste:	False
Generator Marketing to Burner:	False
Other Marketers (i.e., blender, distributor, etc.):	False
Utility Boiler Burner:	False
Industry Boiler Burner:	False
Industrial Furnace:	False
Smelter Defferal:	False
Universal Waste:	Not reported
Off-Specification:	Not reported
LN Address 2:	Ste 300
Tax Reg #:	602231398
Business Type:	Paperboard Mill
Mail Name:	Caraustar Tacoma Paperboard
Mailing Address:	808 E 26th St
Mailing City,State,Zip:	Tacoma, WA 98421
Legal Organization Name:	Caraustar Industries Inc
Legal Organization Type:	Private
Legal Contact:	Not reported
Legal Address:	5000 Austell Powder Springs Rd
Legal Address 2:	Ste 300
Legal City,State,Zip:	Austell, GA 30106
Legal Phone Number:	(770)948-3101
Legal Effective Date:	01/01/2002
Land Organization Name:	Caraustar Industries Inc
Land Organization Type:	Private
Land Contact:	Not reported
Land Address:	5000 Austell Powder Springs Rd
Land City,State,Zip:	Austell, GA 30106
Land Phone Number:	(770)948-3101
Operator Organization Name:	Caraustar Tacoma Paperboard
Operator Organization Type:	Private

Map ID
Direction
Distance
Elevation

MAP FINDINGS

Site

Database(s)

EDR ID Number
EPA ID Number

CARAUSTAR (Continued)

S118344775

Operator:	Not reported
Operator Address:	808 E 26th St
Operator Address 2:	Not reported
Operator City,State,Zip:	Tacoma, WA 98421
Operator Phone Number:	(253)627-1197
Operator Effective Date:	01/01/2002
Site Contact:	Mark Lindstrom
Site Contact Address:	808 E 26th St
Contact City,State,Zip:	Tacoma, WA 98421
Site Contact Phone Number:	(253)627-1197
Site Contact Email:	mark.lindstrom@caraustar.com
Gen Status Code:	SQG
Monthly Generation:	True
Batch Generation:	False
One Time Generation:	False
Transport Own Waste:	False
Tranports Other Waste:	False
Recycler Onsite:	False
Transfer Facility:	False
Other Exemption:	Not reported
UW Battery Gen:	False
Used Oil Transporter:	False
Used Oil Transfer Facility:	False
Used Oil Processor:	False
Used Oil Refiner:	False
Used Oil Fuel Marketer Directs Shipments:	False
Used Oil Fuel Marketer Meets Specs:	False
Site Contact Address 2:	Not reported

H34
SE
< 1/8
0.123 mi.
650 ft.

CARAUSTAR
808 E 26TH ST
TACOMA, WA 98421

RCRA-VSQQ **1018282550**
WAH000050232

Site 3 of 3 in cluster H

Relative:
Lower
Actual:
19 ft.

RCRA Listings:	2019-03-05 00:00:00.0
Date Form Received by Agency:	CARAUSTAR
Handler Name:	808 E 26TH ST
Handler Address:	TACOMA, WA 98421
Handler City,State,Zip:	WAH000050232
EPA ID:	MIKE TRUSSELL
Contact Name:	808 E 26TH ST
Contact Address:	TACOMA, WA 98421
Contact City,State,Zip:	253-627-1197
Contact Telephone:	Not reported
Contact Fax:	MIKE.TRUSSELL@CARAUSTAR.COM
Contact Email:	Not reported
Contact Title:	10
EPA Region:	Private
Land Type:	Conditionally Exempt Small Quantity Generator
Federal Waste Generator Description:	Not reported
Non-Notifier:	Not reported
Biennial Report Cycle:	Not reported
Accessibility:	Handler Activities
Active Site Indicator:	WA
State District Owner:	SWRO
State District:	808 E 26TH ST
Mailing Address:	

Map ID
Direction
Distance
Elevation

MAP FINDINGS

Site

Database(s)

EDR ID Number
EPA ID Number

CARAUSTAR (Continued)

1018282550

Mailing City,State,Zip:	TACOMA, WA 98421
Owner Name:	CARAUSTAR INDUSTRIES INC
Owner Type:	Private
Operator Name:	CARAUSTAR TACOMA PAPERBOARD
Operator Type:	Private
Short-Term Generator Activity:	No
Importer Activity:	No
Mixed Waste Generator:	No
Transporter Activity:	No
Transfer Facility Activity:	No
Recycler Activity with Storage:	No
Small Quantity On-Site Burner Exemption:	No
Smelting Melting and Refining Furnace Exemption:	No
Underground Injection Control:	No
Off-Site Waste Receipt:	No
Universal Waste Indicator:	No
Universal Waste Destination Facility:	No
Federal Universal Waste:	No
Active Site Fed-Reg Treatment Storage and Disposal Facility:	Not reported
Active Site Converter Treatment storage and Disposal Facility:	Not reported
Active Site State-Reg Treatment Storage and Disposal Facility:	Not reported
Active Site State-Reg Handler:	---
Federal Facility Indicator:	Not reported
Hazardous Secondary Material Indicator:	NN
Sub-Part K Indicator:	Not reported
Commercial TSD Indicator:	No
Treatment Storage and Disposal Type:	Not reported
2018 GPRA Permit Baseline:	Not on the Baseline
2018 GPRA Renewals Baseline:	Not on the Baseline
Permit Renewals Workload Universe:	Not reported
Permit Workload Universe:	Not reported
Permit Progress Universe:	Not reported
Post-Closure Workload Universe:	Not reported
Closure Workload Universe:	Not reported
202 GPRA Corrective Action Baseline:	No
Corrective Action Workload Universe:	No
Subject to Corrective Action Universe:	No
Non-TSDFs Where RCRA CA has Been Imposed Universe:	No
TSDFs Potentially Subject to CA Under 3004 (u)/(v) Universe:	No
TSDFs Only Subject to CA under Discretionary Auth Universe:	No
Corrective Action Priority Ranking:	No NCAPS ranking
Environmental Control Indicator:	No
Institutional Control Indicator:	No
Human Exposure Controls Indicator:	N/A
Groundwater Controls Indicator:	N/A
Operating TSDF Universe:	Not reported
Full Enforcement Universe:	Not reported
Significant Non-Complier Universe:	No
Unaddressed Significant Non-Complier Universe:	No
Addressed Significant Non-Complier Universe:	No
Significant Non-Complier With a Compliance Schedule Universe:	No
Financial Assurance Required:	Not reported
Handler Date of Last Change:	2019-04-12 19:21:21.0
Recognized Trader-Importer:	No
Recognized Trader-Exporter:	No
Importer of Spent Lead Acid Batteries:	No
Exporter of Spent Lead Acid Batteries:	No

Map ID
Direction
Distance
Elevation

MAP FINDINGS

Site

Database(s)

EDR ID Number
EPA ID Number

CARAUSTAR (Continued)

1018282550

Recycler Activity Without Storage: No
Manifest Broker: No
Sub-Part P Indicator: Not reported

Hazardous Waste Summary:

Waste Code: D001
Waste Description: IGNITABLE WASTE

Handler - Owner Operator:

Owner/Operator Indicator: Owner
Owner/Operator Name: CARAUSTAR INDUSTRIES INC
Legal Status: Private
Date Became Current: 2002-01-01 00:00:00.
Date Ended Current: Not reported
Owner/Operator Address: 5000 AUSTELL POWDER SPRINGS RD
Owner/Operator City,State,Zip: AUSTELL, GA 30106
Owner/Operator Telephone: 770-948-3101
Owner/Operator Telephone Ext: Not reported
Owner/Operator Fax: Not reported
Owner/Operator Email: Not reported

Owner/Operator Indicator: Owner
Owner/Operator Name: CARAUSTAR INDUSTRIES INC
Legal Status: Private
Date Became Current: Not reported
Date Ended Current: Not reported
Owner/Operator Address: 5000 ANSTELL POWDER SPRINGS RD
Owner/Operator City,State,Zip: ANSTELL, GA 30106
Owner/Operator Telephone: 770-948-3101
Owner/Operator Telephone Ext: Not reported
Owner/Operator Fax: Not reported
Owner/Operator Email: Not reported

Owner/Operator Indicator: Operator
Owner/Operator Name: CARAUSTAR
Legal Status: Private
Date Became Current: 2002-01-01 00:00:00.
Date Ended Current: Not reported
Owner/Operator Address: 5000 AUSTELL POWDER SPRINGS RD
Owner/Operator City,State,Zip: AUSTELL, GA 30106
Owner/Operator Telephone: 770-948-3101
Owner/Operator Telephone Ext: Not reported
Owner/Operator Fax: Not reported
Owner/Operator Email: Not reported

Owner/Operator Indicator: Operator
Owner/Operator Name: CARAUSTAR
Legal Status: Private
Date Became Current: 2002-01-01 00:00:00.
Date Ended Current: Not reported
Owner/Operator Address: 5000 AUSTELL POWDER SPRINGS RD
Owner/Operator City,State,Zip: AUSTELL, GA 30106
Owner/Operator Telephone: 770-948-3101
Owner/Operator Telephone Ext: Not reported
Owner/Operator Fax: Not reported

Map ID
Direction
Distance
Elevation

MAP FINDINGS

Site

Database(s)

EDR ID Number
EPA ID Number

CARAUSTAR (Continued)

1018282550

Owner/Operator Email:	Not reported
Owner/Operator Indicator:	Owner
Owner/Operator Name:	CARAUSTAR INDUSTRIES INC
Legal Status:	Private
Date Became Current:	Not reported
Date Ended Current:	Not reported
Owner/Operator Address:	5000 AUSTELL POWDER SPRINGS RD
Owner/Operator City,State,Zip:	AUSTELL, GA 30106
Owner/Operator Telephone:	770-948-3101
Owner/Operator Telephone Ext:	Not reported
Owner/Operator Fax:	Not reported
Owner/Operator Email:	Not reported
Owner/Operator Indicator:	Operator
Owner/Operator Name:	CARAUSTAR
Legal Status:	Private
Date Became Current:	2002-01-01 00:00:00.
Date Ended Current:	Not reported
Owner/Operator Address:	5000 ANSTELL POWDER SPRINGS RD
Owner/Operator City,State,Zip:	ANSTELL, GA 30106
Owner/Operator Telephone:	770-948-3101
Owner/Operator Telephone Ext:	Not reported
Owner/Operator Fax:	Not reported
Owner/Operator Email:	Not reported
Owner/Operator Indicator:	Owner
Owner/Operator Name:	CARAUSTAR INDUSTRIES INC
Legal Status:	Private
Date Became Current:	Not reported
Date Ended Current:	Not reported
Owner/Operator Address:	5000 AUSTELL POWDER SPRINGS RD
Owner/Operator City,State,Zip:	AUSTELL, GA 30106
Owner/Operator Telephone:	770-948-3101
Owner/Operator Telephone Ext:	Not reported
Owner/Operator Fax:	Not reported
Owner/Operator Email:	Not reported
Owner/Operator Indicator:	Operator
Owner/Operator Name:	CARAUSTAR TACOMA PAPERBOARD
Legal Status:	Private
Date Became Current:	2002-01-01 00:00:00.
Date Ended Current:	Not reported
Owner/Operator Address:	808 E 26TH ST
Owner/Operator City,State,Zip:	TACOMA, WA 98421
Owner/Operator Telephone:	253-627-1197
Owner/Operator Telephone Ext:	Not reported
Owner/Operator Fax:	Not reported
Owner/Operator Email:	Not reported
Owner/Operator Indicator:	Owner
Owner/Operator Name:	CARAUSTAR INDUSTRIES INC
Legal Status:	Private
Date Became Current:	Not reported
Date Ended Current:	Not reported
Owner/Operator Address:	5000 AUSTELL POWDER SPRINGS RD
Owner/Operator City,State,Zip:	AUSTELL, GA 30106

Map ID
Direction
Distance
Elevation

MAP FINDINGS

Site

Database(s)

EDR ID Number
EPA ID Number

CARAUSTAR (Continued)

1018282550

Owner/Operator Telephone:	770-948-3101
Owner/Operator Telephone Ext:	Not reported
Owner/Operator Fax:	Not reported
Owner/Operator Email:	Not reported
Owner/Operator Indicator:	Owner
Owner/Operator Name:	CARAUSTAR INDUSTRIES INC
Legal Status:	Private
Date Became Current:	2017-12-31 00:00:00.
Date Ended Current:	Not reported
Owner/Operator Address:	5000 AUSTELL POWDER SPRINGS RD
Owner/Operator City,State,Zip:	AUSTELL, GA 30106
Owner/Operator Telephone:	770-948-3101
Owner/Operator Telephone Ext:	Not reported
Owner/Operator Fax:	Not reported
Owner/Operator Email:	Not reported
Owner/Operator Indicator:	Operator
Owner/Operator Name:	CARAUSTAR
Legal Status:	Private
Date Became Current:	2002-01-01 00:00:00.
Date Ended Current:	Not reported
Owner/Operator Address:	5000 AUSTELL POWDER SPRINGS RD
Owner/Operator City,State,Zip:	AUSTELL, GA 30106
Owner/Operator Telephone:	770-948-3101
Owner/Operator Telephone Ext:	Not reported
Owner/Operator Fax:	Not reported
Owner/Operator Email:	Not reported
Owner/Operator Indicator:	Owner
Owner/Operator Name:	CARAUSTAR INDUSTRIES INC
Legal Status:	Private
Date Became Current:	Not reported
Date Ended Current:	Not reported
Owner/Operator Address:	5000 AUSTELL POWDER SPRINGS RD
Owner/Operator City,State,Zip:	AUSTELL, GA 30106
Owner/Operator Telephone:	770-948-3101
Owner/Operator Telephone Ext:	Not reported
Owner/Operator Fax:	Not reported
Owner/Operator Email:	Not reported
Owner/Operator Indicator:	Operator
Owner/Operator Name:	CARAUSTAR
Legal Status:	Private
Date Became Current:	2002-01-01 00:00:00.
Date Ended Current:	Not reported
Owner/Operator Address:	5000 AUSTELL POWDER SPRINGS RD
Owner/Operator City,State,Zip:	AUSTELL, GA 30106
Owner/Operator Telephone:	770-948-3101
Owner/Operator Telephone Ext:	Not reported
Owner/Operator Fax:	Not reported
Owner/Operator Email:	Not reported

Historic Generators:

Receive Date:	2016-01-27 00:00:00.0
Handler Name:	CARAUSTAR
Federal Waste Generator Description:	Small Quantity Generator

Map ID
Direction
Distance
Elevation

MAP FINDINGS

Site

Database(s)

EDR ID Number
EPA ID Number

CARAUSTAR (Continued)

1018282550

State District Owner: WA
Large Quantity Handler of Universal Waste: No
Recognized Trader Importer: No
Recognized Trader Exporter: No
Spent Lead Acid Battery Importer: No
Spent Lead Acid Battery Exporter: No
Current Record: No
Non Storage Recycler Activity: Not reported
Electronic Manifest Broker: Not reported

Receive Date: 2016-02-23 00:00:00.0
Handler Name: CARAUSTAR
Federal Waste Generator Description: Small Quantity Generator
State District Owner: WA
Large Quantity Handler of Universal Waste: No
Recognized Trader Importer: No
Recognized Trader Exporter: No
Spent Lead Acid Battery Importer: No
Spent Lead Acid Battery Exporter: No
Current Record: No
Non Storage Recycler Activity: Not reported
Electronic Manifest Broker: Not reported

Receive Date: 2016-10-04 00:00:00.0
Handler Name: CARAUSTAR
Federal Waste Generator Description: Conditionally Exempt Small Quantity Generator
State District Owner: WA
Large Quantity Handler of Universal Waste: No
Recognized Trader Importer: No
Recognized Trader Exporter: No
Spent Lead Acid Battery Importer: No
Spent Lead Acid Battery Exporter: No
Current Record: No
Non Storage Recycler Activity: Not reported
Electronic Manifest Broker: Not reported

Receive Date: 2017-03-14 00:00:00.0
Handler Name: CARAUSTAR
Federal Waste Generator Description: Conditionally Exempt Small Quantity Generator
State District Owner: WA
Large Quantity Handler of Universal Waste: No
Recognized Trader Importer: No
Recognized Trader Exporter: No
Spent Lead Acid Battery Importer: No
Spent Lead Acid Battery Exporter: No
Current Record: No
Non Storage Recycler Activity: Not reported
Electronic Manifest Broker: Not reported

Receive Date: 2018-02-18 00:00:00.0
Handler Name: CARAUSTAR
Federal Waste Generator Description: Conditionally Exempt Small Quantity Generator
State District Owner: WA
Large Quantity Handler of Universal Waste: No
Recognized Trader Importer: No
Recognized Trader Exporter: No
Spent Lead Acid Battery Importer: No

Map ID
Direction
Distance
Elevation

MAP FINDINGS

Site

Database(s)

EDR ID Number
EPA ID Number

CARAUSTAR (Continued)

1018282550

Spent Lead Acid Battery Exporter:	No
Current Record:	No
Non Storage Recycler Activity:	Not reported
Electronic Manifest Broker:	Not reported
Receive Date:	2019-03-05 00:00:00.0
Handler Name:	CARAUSTAR
Federal Waste Generator Description:	Conditionally Exempt Small Quantity Generator
State District Owner:	WA
Large Quantity Handler of Universal Waste:	No
Recognized Trader Importer:	No
Recognized Trader Exporter:	No
Spent Lead Acid Battery Importer:	No
Spent Lead Acid Battery Exporter:	No
Current Record:	Yes
Non Storage Recycler Activity:	Not reported
Electronic Manifest Broker:	Not reported

List of NAICS Codes and Descriptions:

NAICS Code:	322130
NAICS Description:	PAPERBOARD MILLS

Facility Has Received Notices of Violation:

Found Violation:	Yes
Agency Which Determined Violation:	State
Violation Short Description:	TSD - General Facility Standards
Date Violation was Determined:	2016-09-28 00:00:00.0
Actual Return to Compliance Date:	2017-01-18 00:00:00.0
Return to Compliance Qualifier:	Documented
Violation Responsible Agency:	State
Scheduled Compliance Date:	2017-01-22 00:00:00.0
Enforcement Identifier:	001
Date of Enforcement Action:	2016-12-22 00:00:00.0
Enforcement Responsible Agency:	State
Enforcement Docket Number:	Not reported
Enforcement Attorney:	Not reported
Corrective Action Component:	No
Appeal Initiated Date:	Not reported
Appeal Resolution Date:	Not reported
Disposition Status Date:	Not reported
Disposition Status:	Not reported
Disposition Status Description:	Not reported
Consent/Final Order Sequence Number:	Not reported
Consent/Final Order Respondent Name:	Not reported
Consent/Final Order Lead Agency:	Not reported
Enforcement Type:	WRITTEN INFORMAL
Enforcement Responsible Person:	WALSB
Enforcement Responsible Sub-Organization:	SW
SEP Sequence Number:	Not reported
SEP Expenditure Amount:	Not reported
SEP Scheduled Completion Date:	Not reported
SEP Actual Date:	Not reported
SEP Defaulted Date:	Not reported
SEP Type:	Not reported
SEP Type Description:	Not reported
Proposed Amount:	Not reported

Map ID
Direction
Distance
Elevation

MAP FINDINGS

Site

Database(s)

EDR ID Number
EPA ID Number

CARAUSTAR (Continued)

1018282550

Final Monetary Amount:	Not reported
Paid Amount:	Not reported
Final Count:	Not reported
Final Amount:	Not reported
Found Violation:	Yes
Agency Which Determined Violation:	State
Violation Short Description:	Universal Waste - Small Quantity Handlers
Date Violation was Determined:	2016-09-28 00:00:00.0
Actual Return to Compliance Date:	2017-01-18 00:00:00.0
Return to Compliance Qualifier:	Documented
Violation Responsible Agency:	State
Scheduled Compliance Date:	2017-01-22 00:00:00.0
Enforcement Identifier:	001
Date of Enforcement Action:	2016-12-22 00:00:00.0
Enforcement Responsible Agency:	State
Enforcement Docket Number:	Not reported
Enforcement Attorney:	Not reported
Corrective Action Component:	No
Appeal Initiated Date:	Not reported
Appeal Resolution Date:	Not reported
Disposition Status Date:	Not reported
Disposition Status:	Not reported
Disposition Status Description:	Not reported
Consent/Final Order Sequence Number:	Not reported
Consent/Final Order Respondent Name:	Not reported
Consent/Final Order Lead Agency:	Not reported
Enforcement Type:	WRITTEN INFORMAL
Enforcement Responsible Person:	WALSB
Enforcement Responsible Sub-Organization:	SW
SEP Sequence Number:	Not reported
SEP Expenditure Amount:	Not reported
SEP Scheduled Completion Date:	Not reported
SEP Actual Date:	Not reported
SEP Defaulted Date:	Not reported
SEP Type:	Not reported
SEP Type Description:	Not reported
Proposed Amount:	Not reported
Final Monetary Amount:	Not reported
Paid Amount:	Not reported
Final Count:	Not reported
Final Amount:	Not reported
Found Violation:	Yes
Agency Which Determined Violation:	State
Violation Short Description:	Universal Waste - Small Quantity Handlers
Date Violation was Determined:	2016-09-28 00:00:00.0
Actual Return to Compliance Date:	2017-01-18 00:00:00.0
Return to Compliance Qualifier:	Documented
Violation Responsible Agency:	State
Scheduled Compliance Date:	2017-01-22 00:00:00.0
Enforcement Identifier:	001
Date of Enforcement Action:	2016-12-22 00:00:00.0
Enforcement Responsible Agency:	State
Enforcement Docket Number:	Not reported
Enforcement Attorney:	Not reported
Corrective Action Component:	No

Map ID
Direction
Distance
Elevation

MAP FINDINGS

Site

Database(s)

EDR ID Number
EPA ID Number

CARAUSTAR (Continued)

1018282550

Appeal Initiated Date:	Not reported
Appeal Resolution Date:	Not reported
Disposition Status Date:	Not reported
Disposition Status:	Not reported
Disposition Status Description:	Not reported
Consent/Final Order Sequence Number:	Not reported
Consent/Final Order Respondent Name:	Not reported
Consent/Final Order Lead Agency:	Not reported
Enforcement Type:	WRITTEN INFORMAL
Enforcement Responsible Person:	WALSB
Enforcement Responsible Sub-Organization:	SW
SEP Sequence Number:	Not reported
SEP Expenditure Amount:	Not reported
SEP Scheduled Completion Date:	Not reported
SEP Actual Date:	Not reported
SEP Defaulted Date:	Not reported
SEP Type:	Not reported
SEP Type Description:	Not reported
Proposed Amount:	Not reported
Final Monetary Amount:	Not reported
Paid Amount:	Not reported
Final Count:	Not reported
Final Amount:	Not reported
Found Violation:	Yes
Agency Which Determined Violation:	State
Violation Short Description:	TSD IS-Container Use and Management
Date Violation was Determined:	2016-09-28 00:00:00.0
Actual Return to Compliance Date:	2017-01-18 00:00:00.0
Return to Compliance Qualifier:	Documented
Violation Responsible Agency:	State
Scheduled Compliance Date:	2017-01-22 00:00:00.0
Enforcement Identifier:	001
Date of Enforcement Action:	2016-12-22 00:00:00.0
Enforcement Responsible Agency:	State
Enforcement Docket Number:	Not reported
Enforcement Attorney:	Not reported
Corrective Action Component:	No
Appeal Initiated Date:	Not reported
Appeal Resolution Date:	Not reported
Disposition Status Date:	Not reported
Disposition Status:	Not reported
Disposition Status Description:	Not reported
Consent/Final Order Sequence Number:	Not reported
Consent/Final Order Respondent Name:	Not reported
Consent/Final Order Lead Agency:	Not reported
Enforcement Type:	WRITTEN INFORMAL
Enforcement Responsible Person:	WALSB
Enforcement Responsible Sub-Organization:	SW
SEP Sequence Number:	Not reported
SEP Expenditure Amount:	Not reported
SEP Scheduled Completion Date:	Not reported
SEP Actual Date:	Not reported
SEP Defaulted Date:	Not reported
SEP Type:	Not reported
SEP Type Description:	Not reported
Proposed Amount:	Not reported

Map ID
Direction
Distance
Elevation

MAP FINDINGS

Site

Database(s)

EDR ID Number
EPA ID Number

CARAUSTAR (Continued)

1018282550

Final Monetary Amount:	Not reported
Paid Amount:	Not reported
Final Count:	Not reported
Final Amount:	Not reported
Found Violation:	Yes
Agency Which Determined Violation:	State
Violation Short Description:	Generators - Pre-transport
Date Violation was Determined:	2016-09-28 00:00:00.0
Actual Return to Compliance Date:	2017-01-18 00:00:00.0
Return to Compliance Qualifier:	Documented
Violation Responsible Agency:	State
Scheduled Compliance Date:	2017-01-22 00:00:00.0
Enforcement Identifier:	001
Date of Enforcement Action:	2016-12-22 00:00:00.0
Enforcement Responsible Agency:	State
Enforcement Docket Number:	Not reported
Enforcement Attorney:	Not reported
Corrective Action Component:	No
Appeal Initiated Date:	Not reported
Appeal Resolution Date:	Not reported
Disposition Status Date:	Not reported
Disposition Status:	Not reported
Disposition Status Description:	Not reported
Consent/Final Order Sequence Number:	Not reported
Consent/Final Order Respondent Name:	Not reported
Consent/Final Order Lead Agency:	Not reported
Enforcement Type:	WRITTEN INFORMAL
Enforcement Responsible Person:	WALSB
Enforcement Responsible Sub-Organization:	SW
SEP Sequence Number:	Not reported
SEP Expenditure Amount:	Not reported
SEP Scheduled Completion Date:	Not reported
SEP Actual Date:	Not reported
SEP Defaulted Date:	Not reported
SEP Type:	Not reported
SEP Type Description:	Not reported
Proposed Amount:	Not reported
Final Monetary Amount:	Not reported
Paid Amount:	Not reported
Final Count:	Not reported
Final Amount:	Not reported

Evaluation Action Summary:

Evaluation Date:	2016-09-28 00:00:00.0
Evaluation Responsible Agency:	State
Found Violation:	Yes
Evaluation Type Description:	COMPLIANCE EVALUATION INSPECTION ON-SITE
Evaluation Responsible Person Identifier:	WALSB
Evaluation Responsible Sub-Organization:	SW
Actual Return to Compliance Date:	2017-01-18 00:00:00.0
Scheduled Compliance Date:	2017-01-22 00:00:00.0
Date of Request:	Not reported
Date Response Received:	Not reported
Request Agency:	Not reported
Former Citation:	Not reported

Map ID
Direction
Distance
Elevation

MAP FINDINGS

Site

Database(s)

EDR ID Number
EPA ID Number

CARAUSTAR (Continued)

1018282550

Evaluation Date: 2016-09-28 00:00:00.0
Evaluation Responsible Agency: State
Found Violation: Yes
Evaluation Type Description: COMPLIANCE EVALUATION INSPECTION ON-SITE
Evaluation Responsible Person Identifier: WALSB
Evaluation Responsible Sub-Organization: SW
Actual Return to Compliance Date: 2017-01-18 00:00:00.0
Scheduled Compliance Date: 2017-01-22 00:00:00.0
Date of Request: Not reported
Date Response Received: Not reported
Request Agency: Not reported
Former Citation: Not reported

Evaluation Date: 2016-09-28 00:00:00.0
Evaluation Responsible Agency: State
Found Violation: Yes
Evaluation Type Description: COMPLIANCE EVALUATION INSPECTION ON-SITE
Evaluation Responsible Person Identifier: WALSB
Evaluation Responsible Sub-Organization: SW
Actual Return to Compliance Date: 2017-01-18 00:00:00.0
Scheduled Compliance Date: 2017-01-22 00:00:00.0
Date of Request: Not reported
Date Response Received: Not reported
Request Agency: Not reported
Former Citation: Not reported

Evaluation Date: 2016-09-28 00:00:00.0
Evaluation Responsible Agency: State
Found Violation: Yes
Evaluation Type Description: COMPLIANCE EVALUATION INSPECTION ON-SITE
Evaluation Responsible Person Identifier: WALSB
Evaluation Responsible Sub-Organization: SW
Actual Return to Compliance Date: 2017-01-18 00:00:00.0
Scheduled Compliance Date: 2017-01-22 00:00:00.0
Date of Request: Not reported
Date Response Received: Not reported
Request Agency: Not reported
Former Citation: Not reported

Evaluation Date: 2016-09-28 00:00:00.0
Evaluation Responsible Agency: State
Found Violation: Yes
Evaluation Type Description: COMPLIANCE EVALUATION INSPECTION ON-SITE
Evaluation Responsible Person Identifier: WALSB
Evaluation Responsible Sub-Organization: SW
Actual Return to Compliance Date: 2017-01-18 00:00:00.0
Scheduled Compliance Date: 2017-01-22 00:00:00.0
Date of Request: Not reported
Date Response Received: Not reported
Request Agency: Not reported
Former Citation: Not reported

Map ID
Direction
Distance
Elevation

MAP FINDINGS

Site

Database(s)

EDR ID Number
EPA ID Number

I35
WNW
1/8-1/4
0.132 mi.
697 ft.

BNSF TACOMA FUELING FACILITY
1001 PUYALLUP AVE
TACOMA, WA 98421

WA HSL
WA CSCSL
WA ALLSITES

S108021688
N/A

Site 3 of 6 in cluster I

Relative:
Higher

HSL:

Actual:
22 ft.

Name: BNSF TACOMA FUELING FACILITY
Address: Not reported
City,State,Zip: TACOMA, WA
edr_fstat: WA
edr_fzip: Not reported
edr_fcnty: PIERCE
edr_zip: Not reported
Facility Type: Hazardous Sites List
Facility Status: Awaiting Cleanup
FSID Number: 7981609
Rank: 5
Region: SW
EDR Link ID: 7981609
Region Decode: SOUTHWEST REGIONAL OFFICE

CSCSL:

Name: BNSF TACOMA FUELING FACILITY
Address: 1001 PUYALLUP AVE
City,State,Zip: TACOMA, WA 98421
Facility ID: 7981609
Region: Southwest
Lat/Long: 47.242278 / -122.426528
Clean Up Siteid: 1634
Site Status: Awaiting Cleanup
Contaminant Name: Benzene
Alternate Site Names: Not reported
Site Rank: 5 - Lowest Assessed Risk
Has Institutional Control: Not reported
Past VCP: Not reported
Current VCP: Not reported
Ground Water: Not reported
Surface Water: Not reported
Soil: Suspected
Sediment: Not reported
Air: Not reported
Bedrock: Not reported
Responsible Unit: Southwest

Name: BNSF TACOMA FUELING FACILITY
Address: 1001 PUYALLUP AVE
City,State,Zip: TACOMA, WA 98421
Facility ID: 7981609
Region: Southwest
Lat/Long: 47.242278 / -122.426528
Clean Up Siteid: 1634
Site Status: Awaiting Cleanup
Contaminant Name: Non-Halogenated Solvents
Alternate Site Names: Not reported
Site Rank: 5 - Lowest Assessed Risk
Has Institutional Control: Not reported
Past VCP: Not reported
Current VCP: Not reported

Map ID
Direction
Distance
Elevation

MAP FINDINGS

Site

Database(s)

EDR ID Number
EPA ID Number

BNSF TACOMA FUELING FACILITY (Continued)

S108021688

Ground Water: Confirmed Above Cleanup Levels
Surface Water: Not reported
Soil: Suspected
Sediment: Not reported
Air: Not reported
Bedrock: Not reported
Responsible Unit: Southwest

Name: BNSF TACOMA FUELING FACILITY
Address: 1001 PUYALLUP AVE
City,State,Zip: TACOMA, WA 98421
Facility ID: 7981609
Region: Southwest
Lat/Long: 47.242278 / -122.426528
Clean Up Siteid: 1634
Site Status: Awaiting Cleanup
Contaminant Name: Petroleum Products-Unspecified
Alternate Site Names: Not reported
Site Rank: 5 - Lowest Assessed Risk
Has Institutional Control: Not reported
Past VCP: Not reported
Current VCP: Not reported
Ground Water: Confirmed Above Cleanup Levels
Surface Water: Not reported
Soil: Confirmed Above Cleanup Levels
Sediment: Not reported
Air: Not reported
Bedrock: Not reported
Responsible Unit: Southwest

Name: BNSF TACOMA FUELING FACILITY
Address: 1001 PUYALLUP AVE
City,State,Zip: TACOMA, WA 98421
Facility ID: 7981609
Region: Southwest
Lat/Long: 47.242278 / -122.426528
Clean Up Siteid: 1634
Site Status: Awaiting Cleanup
Contaminant Name: Petroleum-Diesel
Alternate Site Names: Not reported
Site Rank: 5 - Lowest Assessed Risk
Has Institutional Control: Not reported
Past VCP: Not reported
Current VCP: Not reported
Ground Water: Not reported
Surface Water: Not reported
Soil: Suspected
Sediment: Not reported
Air: Not reported
Bedrock: Not reported
Responsible Unit: Southwest

ALLSITES:

Name: BNSF TACOMA FUELING FACILITY
Facility Id: 7981609

Map ID
Direction
Distance
Elevation

MAP FINDINGS

EDR ID Number
EPA ID Number

G36
East
1/8-1/4
0.134 mi.
710 ft.
PRECISION MACHINE WORKS
925 E 25TH ST
TACOMA, WA 98421
Site 6 of 7 in cluster G

WA ALLSITES
FINDS
ECHO
WA MANIFEST
1011915317
N/A

Relative:
Lower
Actual:
19 ft.

ALLSITES:
Name: PRECISION MACHINE WORKS
Facility Id: 6595720

FINDS:
Registry ID: 110067412669

Click Here:

Environmental Interest/Information System:

Washington Facility / Site Identification System (WA-FSIS) provides a means to query and display data maintained by the Washington Department of Ecology. This system contains key information for each facility/site that is currently, or has been, of interest to the Air Quality, Dam Safety, Hazardous Waste, Toxics Cleanup, and Water Quality Programs.

RCRAInfo is a national information system that supports the Resource Conservation and Recovery Act (RCRA) program through the tracking of events and activities related to facilities that generate, transport, and treat, store, or dispose of hazardous waste. RCRAInfo allows RCRA program staff to track the notification, permit, compliance, and corrective action activities required under RCRA.

HAZARDOUS WASTE BIENNIAL REPORTER

[Click this hyperlink](#) while viewing on your computer to access additional FINDS: detail in the EDR Site Report.

ECHO:

Envid: 1011915317
Registry ID: 110067412669
DFR URL: <http://echo.epa.gov/detailed-facility-report?fid=110067412669>
Name: PRECISION MACHINE WORKS
Address: 925 E 25TH ST
City,State,Zip: TACOMA, WA 98421

WA MANIFEST:

Name: PRECISION MACHINE WORKS
Address: 925 E 25TH ST
City,State,Zip: TACOMA, WA 98421
Facility Address 2: Not reported
Facility ID: 6595720
EPA ID: WAH000033558
NAICS: 336413
State Waste Code Desc: Not reported
Federal Waste Code Desc: Not reported
Form Comm: Not reported
Data Year: 2011
Permit by Rule: False
Mailing Address 2: Not reported
Treatment by Generator: False
Mixed Radioactive Waste: False
Importer of Hazardous Waste: False
Immediate Recycler: False

Map ID
Direction
Distance
Elevation

MAP FINDINGS

Site

Database(s)

EDR ID Number
EPA ID Number

PRECISION MACHINE WORKS (Continued)

1011915317

Treatment/Storage/Disposal/Recycling Facility:	False
Generator of Dangerous Fuel Waste:	False
Generator Marketing to Burner:	False
Other Marketers (i.e., blender, distributor, etc.):	False
Utility Boiler Burner:	False
Industry Boiler Burner:	False
Industrial Furnace:	False
Smelter Defferal:	False
Universal Waste:	Not reported
Off-Specification:	Not reported
LN Address 2:	Not reported
Tax Reg #:	278034781
Business Type:	Mfg/Assembly Aircraft Par
Mail Name:	Precision Machine Works
Mailing Address:	925 E 25th St
Mailing City,State,Zip:	Tacoma, WA 98421
Legal Organization Name:	Platte River Ventures
Legal Organization Type:	Private
Legal Contact:	Not reported
Legal Address:	200 Fillmore St Ste 200
Legal Address 2:	Not reported
Legal City,State,Zip:	Denver, CO 80206
Legal Phone Number:	(303)292-7302
Legal Effective Date:	02/26/2007
Land Organization Name:	Savage Building Materials
Land Organization Type:	Private
Land Contact:	Not reported
Land Address:	1001 E 25th St
Land City,State,Zip:	Tacoma, WA 98421
Land Phone Number:	(253)383-1727
Operator Organization Name:	Precision Machine Works
Operator Organization Type:	Private
Operator:	Not reported
Operator Address:	2024 Puyallup Ave
Operator Address 2:	Not reported
Operator City,State,Zip:	Tacoma, WA 98421
Operator Phone Number:	(253)272-5119
Operator Effective Date:	Not reported
Site Contact:	Kevin Peterson
Site Contact Address:	4101-D Industry Drive
Contact City,State,Zip:	Fife, WA 98424
Site Contact Phone Number:	(253)722-0507
Site Contact Email:	kpeterson@pmwinc.com
Gen Status Code:	XQG
Monthly Generation:	False
Batch Generation:	False
One Time Generation:	False
Transport Own Waste:	False
Tranports Other Waste:	False
Recycler Onsite:	False
Transfer Facility:	False
Other Exemption:	Not reported
UW Battery Gen:	False
Used Oil Transporter:	False
Used Oil Transfer Facility:	False
Used Oil Processor:	False
Used Oil Refiner:	False

Map ID
Direction
Distance
Elevation

MAP FINDINGS

Site

Database(s)

EDR ID Number
EPA ID Number

PRECISION MACHINE WORKS (Continued)

1011915317

Used Oil Fuel Marketer Directs Shipments:	False
Used Oil Fuel Marketer Meets Specs:	False
Site Contact Address 2:	Not reported
Name:	PRECISION MACHINE WORKS
Address:	925 E 25TH ST
City,State,Zip:	TACOMA, WA 98421
Facility Address 2:	Not reported
Facility ID:	6595720
EPA ID:	WAH000033558
NAICS:	336413
State Waste Code Desc:	Not reported
Federal Waste Code Desc:	D001, D005, D035, F003, F005
Form Comm:	Not reported
Data Year:	2010
Permit by Rule:	False
Mailing Address 2:	Not reported
Treatment by Generator:	False
Mixed Radioactive Waste:	False
Importer of Hazardous Waste:	False
Immediate Recycler:	False
Treatment/Storage/Disposal/Recycling Facility:	False
Generator of Dangerous Fuel Waste:	False
Generator Marketing to Burner:	False
Other Marketers (i.e., blender, distributor, etc.):	False
Utility Boiler Burner:	False
Industry Boiler Burner:	False
Industrial Furnace:	False
Smelter Defferal:	False
Universal Waste:	Not reported
Off-Specification:	Not reported
LN Address 2:	Not reported
Tax Reg #:	278034781
Business Type:	Mfg/Assembly Aircraft Par
Mail Name:	Precision Machine Works
Mailing Address:	925 E 25th St
Mailing City,State,Zip:	Tacoma, WA 98421
Legal Organization Name:	Platte River Ventures
Legal Organization Type:	Private
Legal Contact:	Not reported
Legal Address:	200 Fillmore St Ste 200
Legal Address 2:	Not reported
Legal City,State,Zip:	Denver, CO 80206
Legal Phone Number:	(303)292-7302
Legal Effective Date:	02/26/2007
Land Organization Name:	Savage Building Materials
Land Organization Type:	Private
Land Contact:	Not reported
Land Address:	1001 E 25th St
Land City,State,Zip:	Tacoma, WA 98421
Land Phone Number:	(253)383-1727
Operator Organization Name:	Precision Machine Works
Operator Organization Type:	Private
Operator:	Not reported
Operator Address:	2024 Puyallup Ave
Operator Address 2:	Not reported
Operator City,State,Zip:	Tacoma, WA 98421

Map ID
Direction
Distance
Elevation

MAP FINDINGS

Site

Database(s)

EDR ID Number
EPA ID Number

PRECISION MACHINE WORKS (Continued)

1011915317

Operator Phone Number:	(253)272-5119
Operator Effective Date:	Not reported
Site Contact:	Kevin Peterson
Site Contact Address:	925 E 25th St
Contact City,State,Zip:	Tacoma, WA 98421
Site Contact Phone Number:	(253)722-0507
Site Contact Email:	kpeterson@pmwinc.com
Gen Status Code:	SQG
Monthly Generation:	True
Batch Generation:	False
One Time Generation:	False
Transport Own Waste:	False
Tranports Other Waste:	False
Recycler Onsite:	False
Transfer Facility:	False
Other Exemption:	Not reported
UW Battery Gen:	False
Used Oil Transporter:	False
Used Oil Transfer Facility:	False
Used Oil Processor:	False
Used Oil Refiner:	False
Used Oil Fuel Marketer Directs Shipments:	False
Used Oil Fuel Marketer Meets Specs:	False
Site Contact Address 2:	Not reported
Waste Stream Generated:	
Waste Managed Off Site:	Y
State Only Waste Code 1:	WT02
State Only Waste Code 2:	Not reported
Report Managed On Site:	0
KG Managed On Site:	0
Generator Treatment Code:	Not reported
Permit By Rule Code:	Not reported
WCDE Residence Code:	Not reported
WCDH Origin Code:	1
WCDE On Site Code:	Not reported
WCDB Code:	W002
Description:	Rags contaminated with solvents, sealants
CORB Sequence Number:	127603
Sequence Number:	2495542
Mixed Radioactive Flag:	False
Designation Code:	D
Reported Quantity:	578
Quantity Unit:	LB
Kilograms Quantity:	262.18080450950987
Density Number:	0
Density Quantity:	Not reported
Shipments Send:	
CORB Waste Sequence Number:	127603
Waste Sequence Number:	2495542
Sequence Number:	1155427
Shipment Date:	3/31/2010
Mainfest Document ID:	002220060SKS
Reported Quantity:	578
Unit of Measure:	LB
Kilograms Quantity:	262.18080450951

Map ID
Direction
Distance
Elevation

MAP FINDINGS

Site

Database(s)

EDR ID Number
EPA ID Number

PRECISION MACHINE WORKS (Continued)

1011915317

Receiving EPAID: TXD077603371

Waste Stream Off Site Mgmt:

Waste CORB Sequence Number: 127603
Waste Sequence Number: 2495542
Sequence Number: 588606
Received EPAID: TXD077603371
Managed Quantity: 578
Kilogram Quantity: 262.18080450950987
Recycled Percentage: 0
Waste Management System Code: H061

Waste Stream EPA Code:

CORB Waste Sequence Number: 127603
Waste Sequence Number: 2495542
Sequence Number: 5419446
WCDA Code: D001

Waste Sequence Number: 2495542
Sequence Number: 5419448
WCDA Code: D035

Waste Sequence Number: 2495542
Sequence Number: 5419450
WCDA Code: F005

Waste Sequence Number: 2495542
Sequence Number: 5419449
WCDA Code: F003

Waste Sequence Number: 2495542
Sequence Number: 5419447
WCDA Code: D005

Waste Stream Source Code:

CORB Waste Sequence Number: 127603
Waste Sequence Number: 2495542
Sequence Number: 1
WCDD Code: G06

Name: PRECISION MACHINE WORKS
Address: 925 E 25TH ST
City,State,Zip: TACOMA, WA 98421
Facility Address 2: Not reported
Facility ID: 6595720
EPA ID: WAH000033558
NAICS: 336413
State Waste Code Desc: Not reported
Federal Waste Code Desc: F005 D035
Form Comm: Not reported
Data Year: 2009
Permit by Rule: False
Mailing Address 2: Not reported
Treatment by Generator: False
Mixed Radioactive Waste: False

Map ID
Direction
Distance
Elevation

MAP FINDINGS

Site

Database(s)

EDR ID Number
EPA ID Number

PRECISION MACHINE WORKS (Continued)

1011915317

Importer of Hazardous Waste:	False
Immediate Recycler:	False
Treatment/Storage/Disposal/Recycling Facility:	False
Generator of Dangerous Fuel Waste:	False
Generator Marketing to Burner:	False
Other Marketers (i.e., blender, distributor, etc.):	False
Utility Boiler Burner:	False
Industry Boiler Burner:	False
Industrial Furnace:	False
Smelter Defferal:	False
Universal Waste:	Not reported
Off-Specification:	Not reported
LN Address 2:	Not reported
Tax Reg #:	278034781
Business Type:	Mfg/Assembly Aircraft Par
Mail Name:	Precision Machine Works
Mailing Address:	925 E 25th St
Mailing City,State,Zip:	Tacoma, WA 98421
Legal Organization Name:	Platte River Ventures
Legal Organization Type:	Private
Legal Contact:	Not reported
Legal Address:	200 Fillmore St Ste 200
Legal Address 2:	Not reported
Legal City,State,Zip:	Denver, CO 80206
Legal Phone Number:	(303)292-7302
Legal Effective Date:	02/26/2007
Land Organization Name:	Savage Building Materials
Land Organization Type:	Private
Land Contact:	Not reported
Land Address:	1001 E 25th St
Land City,State,Zip:	Tacoma, WA 98421
Land Phone Number:	(253)383-1727
Operator Organization Name:	Precision Machine Works
Operator Organization Type:	Private
Operator:	Not reported
Operator Address:	2024 Puyallup Ave
Operator Address 2:	Not reported
Operator City,State,Zip:	Tacoma, WA 98421
Operator Phone Number:	(253)272-5119
Operator Effective Date:	Not reported
Site Contact:	Kevin Peterson
Site Contact Address:	925 E 25th St
Contact City,State,Zip:	Tacoma, WA 98421
Site Contact Phone Number:	(253)722-0507
Site Contact Email:	kpeterson@pmwinc.com
Gen Status Code:	SQG
Monthly Generation:	True
Batch Generation:	False
One Time Generation:	False
Transport Own Waste:	False
Tranports Other Waste:	False
Recycler Onsite:	False
Transfer Facility:	False
Other Exemption:	Not reported
UW Battery Gen:	False
Used Oil Transporter:	False
Used Oil Transfer Facility:	False

Map ID
Direction
Distance
Elevation

MAP FINDINGS

Site

Database(s)

EDR ID Number
EPA ID Number

PRECISION MACHINE WORKS (Continued)

1011915317

Used Oil Processor:	False
Used Oil Refiner:	False
Used Oil Fuel Marketer Directs Shipments:	False
Used Oil Fuel Marketer Meets Specs:	False
Site Contact Address 2:	Not reported
Name:	PRECISION MACHINE WORKS
Address:	925 E 25TH ST
City,State,Zip:	TACOMA, WA 98421
Facility Address 2:	Not reported
Facility ID:	6595720
EPA ID:	WAH000033558
NAICS:	336413
State Waste Code Desc:	Not reported
Federal Waste Code Desc:	Not reported
Form Comm:	Not reported
Data Year:	2008
Permit by Rule:	False
Mailing Address 2:	Not reported
Treatment by Generator:	False
Mixed Radioactive Waste:	False
Importer of Hazardous Waste:	False
Immediate Recycler:	False
Treatment/Storage/Disposal/Recycling Facility:	False
Generator of Dangerous Fuel Waste:	False
Generator Marketing to Burner:	False
Other Marketers (i.e., blender, distributor, etc.):	False
Utility Boiler Burner:	False
Industry Boiler Burner:	False
Industrial Furnace:	False
Smelter Defferal:	False
Universal Waste:	Not reported
Off-Specification:	Not reported
LN Address 2:	Not reported
Tax Reg #:	278034781
Business Type:	Mfg/Assembly Aircraft Par
Mail Name:	Precision Machine Works
Mailing Address:	925 E 25th St
Mailing City,State,Zip:	Tacoma, WA 98421
Legal Organization Name:	Platte River Ventures
Legal Organization Type:	Private
Legal Contact:	Not reported
Legal Address:	200 Fillmore St Ste 200
Legal Address 2:	Not reported
Legal City,State,Zip:	Denver, CO 80206
Legal Phone Number:	(303)292-7302
Legal Effective Date:	02/26/2007
Land Organization Name:	Savage Building Materials
Land Organization Type:	Private
Land Contact:	Not reported
Land Address:	1001 E 25th St
Land City,State,Zip:	Tacoma, WA 98421
Land Phone Number:	(253)383-1727
Operator Organization Name:	Precision Machine Works
Operator Organization Type:	Private
Operator:	Not reported
Operator Address:	2024 Puyallup Ave

Map ID
Direction
Distance
Elevation

MAP FINDINGS

Site

Database(s)

EDR ID Number
EPA ID Number

PRECISION MACHINE WORKS (Continued)

1011915317

Operator Address 2:	Not reported
Operator City,State,Zip:	Tacoma, WA 98421
Operator Phone Number:	(253)272-5119
Operator Effective Date:	Not reported
Site Contact:	Kevin Peterson
Site Contact Address:	925 E 25th St
Contact City,State,Zip:	Tacoma, WA 98421
Site Contact Phone Number:	(253)722-0507
Site Contact Email:	kpeterson@pmwinc.com
Gen Status Code:	SQG
Monthly Generation:	False
Batch Generation:	False
One Time Generation:	False
Transport Own Waste:	False
Tranports Other Waste:	False
Recycler Onsite:	False
Transfer Facility:	False
Other Exemption:	Not reported
UW Battery Gen:	False
Used Oil Transporter:	False
Used Oil Transfer Facility:	False
Used Oil Processor:	False
Used Oil Refiner:	False
Used Oil Fuel Marketer Directs Shipments:	False
Used Oil Fuel Marketer Meets Specs:	False
Site Contact Address 2:	Not reported

G37
East
1/8-1/4
0.134 mi.
710 ft.

PRECISION MACHINE WORKS
925 E 25TH ST
TACOMA, WA 98421
Site 7 of 7 in cluster G

RCRA NonGen / NLR

1015751899
WAH000033558

Relative:
Lower

Actual:
19 ft.

RCRA Listings:	
Date Form Received by Agency:	2012-02-15 00:00:00.0
Handler Name:	PRECISION MACHINE WORKS
Handler Address:	925 E 25TH ST
Handler City,State,Zip:	TACOMA, WA 98421
EPA ID:	WAH000033558
Contact Name:	BILL HABENICHT
Contact Address:	PO BOX 2265
Contact City,State,Zip:	KIRKLAND, WA 98083
Contact Telephone:	206-321-4767
Contact Fax:	Not reported
Contact Email:	BILLH@CNW.COM
Contact Title:	CONSULTANT
EPA Region:	10
Land Type:	Private
Federal Waste Generator Description:	Not a generator, verified
Non-Notifier:	Not reported
Biennial Report Cycle:	Not reported
Accessibility:	Not reported
Active Site Indicator:	Not reported
State District Owner:	WA
State District:	SWRO
Mailing Address:	925 E 25TH ST
Mailing City,State,Zip:	TACOMA, WA 98421
Owner Name:	PLATTE RIVER VENTURES

Map ID
Direction
Distance
Elevation

MAP FINDINGS

Site

Database(s)

EDR ID Number
EPA ID Number

PRECISION MACHINE WORKS (Continued)

1015751899

Owner Type:	Private
Operator Name:	PRECISION MACHINE WORKS
Operator Type:	Private
Short-Term Generator Activity:	No
Importer Activity:	No
Mixed Waste Generator:	No
Transporter Activity:	No
Transfer Facility Activity:	No
Recycler Activity with Storage:	No
Small Quantity On-Site Burner Exemption:	No
Smelting Melting and Refining Furnace Exemption:	No
Underground Injection Control:	No
Off-Site Waste Receipt:	No
Universal Waste Indicator:	No
Universal Waste Destination Facility:	No
Federal Universal Waste:	No
Active Site Fed-Reg Treatment Storage and Disposal Facility:	Not reported
Active Site Converter Treatment storage and Disposal Facility:	Not reported
Active Site State-Reg Treatment Storage and Disposal Facility:	Not reported
Active Site State-Reg Handler:	---
Federal Facility Indicator:	Not reported
Hazardous Secondary Material Indicator:	NN
Sub-Part K Indicator:	Not reported
Commercial TSD Indicator:	No
Treatment Storage and Disposal Type:	Not reported
2018 GPRA Permit Baseline:	Not on the Baseline
2018 GPRA Renewals Baseline:	Not on the Baseline
Permit Renewals Workload Universe:	Not reported
Permit Workload Universe:	Not reported
Permit Progress Universe:	Not reported
Post-Closure Workload Universe:	Not reported
Closure Workload Universe:	Not reported
202 GPRA Corrective Action Baseline:	No
Corrective Action Workload Universe:	No
Subject to Corrective Action Universe:	No
Non-TSDFs Where RCRA CA has Been Imposed Universe:	No
TSDFs Potentially Subject to CA Under 3004 (u)/(v) Universe:	No
TSDFs Only Subject to CA under Discretionary Auth Universe:	No
Corrective Action Priority Ranking:	No NCAPS ranking
Environmental Control Indicator:	No
Institutional Control Indicator:	No
Human Exposure Controls Indicator:	N/A
Groundwater Controls Indicator:	N/A
Operating TSDF Universe:	Not reported
Full Enforcement Universe:	Not reported
Significant Non-Complier Universe:	No
Unaddressed Significant Non-Complier Universe:	No
Addressed Significant Non-Complier Universe:	No
Significant Non-Complier With a Compliance Schedule Universe:	No
Financial Assurance Required:	Not reported
Handler Date of Last Change:	2018-05-08 16:09:49.0
Recognized Trader-Importer:	No
Recognized Trader-Exporter:	No
Importer of Spent Lead Acid Batteries:	No
Exporter of Spent Lead Acid Batteries:	No
Recycler Activity Without Storage:	No
Manifest Broker:	No

Map ID
Direction
Distance
Elevation

MAP FINDINGS

Site

Database(s)

EDR ID Number
EPA ID Number

PRECISION MACHINE WORKS (Continued)

1015751899

Sub-Part P Indicator: Not reported

Biennial: List of Years

Year: 2011

[Click Here for Biennial Reporting System Data:](#)

Year: 2009

[Click Here for Biennial Reporting System Data:](#)

Hazardous Waste Summary:

Waste Code: D001
Waste Description: IGNITABLE WASTE

Waste Code: D002
Waste Description: CORROSIVE WASTE

Waste Code: D005
Waste Description: BARIUM

Waste Code: D035
Waste Description: METHYL ETHYL KETONE

Waste Code: F003
Waste Description: THE FOLLOWING SPENT NONHALOGENATED SOLVENTS: XYLENE, ACETONE, ETHYL ACETATE, ETHYL BENZENE, ETHYL ETHER, METHYL ISOBUTYL KETONE, N-BUTYL ALCOHOL, CYCLOHEXANONE, AND METHANOL; ALL SPENT SOLVENT MIXTURES/BLENDS CONTAINING, BEFORE USE, ONLY THE ABOVE SPENT NONHALOGENATED SOLVENTS; AND ALL SPENT SOLVENT MIXTURES/BLENDS CONTAINING, BEFORE USE, ONE OR MORE OF THE ABOVE NONHALOGENATED SOLVENTS, AND A TOTAL OF TEN PERCENT OR MORE (BY VOLUME) OF ONE OR MORE OF THOSE SOLVENTS LISTED IN F001, F002, F004, AND F005; AND STILL BOTTOMS FROM THE RECOVERY OF THESE SPENT SOLVENTS AND SPENT SOLVENT MIXTURES.

Waste Code: F005
Waste Description: THE FOLLOWING SPENT NONHALOGENATED SOLVENTS: TOLUENE, METHYL ETHYL KETONE, CARBON DISULFIDE, ISOBUTANOL, PYRIDINE, BENZENE, 2-ETHOXYETHANOL, AND 2-NITROPROPANE; ALL SPENT SOLVENT MIXTURES/BLENDS CONTAINING, BEFORE USE, A TOTAL OF TEN PERCENT OR MORE (BY VOLUME) OF ONE OR MORE OF THE ABOVE NONHALOGENATED SOLVENTS OR THOSE SOLVENTS LISTED IN F001, F002, OR F004; AND STILL BOTTOMS FROM THE RECOVERY OF THESE SPENT SOLVENTS AND SPENT SOLVENT MIXTURES.

Handler - Owner Operator:

Owner/Operator Indicator:	Operator
Owner/Operator Name:	PRECISION MACHINE WORKS
Legal Status:	Private
Date Became Current:	1900-01-01 00:00:00.
Date Ended Current:	Not reported
Owner/Operator Address:	2024 PUYALLUP AVE
Owner/Operator City,State,Zip:	TACOMA, WA 98421
Owner/Operator Telephone:	253-272-5119
Owner/Operator Telephone Ext:	Not reported
Owner/Operator Fax:	Not reported
Owner/Operator Email:	Not reported

Map ID
Direction
Distance
Elevation

MAP FINDINGS

Site

Database(s)

EDR ID Number
EPA ID Number

PRECISION MACHINE WORKS (Continued)

1015751899

Owner/Operator Indicator:	Owner
Owner/Operator Name:	PLATTE RIVER VENTURES
Legal Status:	Private
Date Became Current:	2007-02-26 00:00:00.
Date Ended Current:	Not reported
Owner/Operator Address:	200 FILLMORE ST STE 200
Owner/Operator City,State,Zip:	DENVER, CO 80206
Owner/Operator Telephone:	303-292-7302
Owner/Operator Telephone Ext:	Not reported
Owner/Operator Fax:	Not reported
Owner/Operator Email:	Not reported
Owner/Operator Indicator:	Owner
Owner/Operator Name:	SAVAGE BUILDING MATERIALS
Legal Status:	Private
Date Became Current:	Not reported
Date Ended Current:	Not reported
Owner/Operator Address:	1001 E 25TH ST
Owner/Operator City,State,Zip:	TACOMA, WA 98421
Owner/Operator Telephone:	253-383-1727
Owner/Operator Telephone Ext:	Not reported
Owner/Operator Fax:	Not reported
Owner/Operator Email:	Not reported
Owner/Operator Indicator:	Owner
Owner/Operator Name:	SAVAGE BUILDING MATERIALS
Legal Status:	Private
Date Became Current:	Not reported
Date Ended Current:	Not reported
Owner/Operator Address:	1001 E 25TH ST
Owner/Operator City,State,Zip:	TACOMA, WA 98421
Owner/Operator Telephone:	253-383-1727
Owner/Operator Telephone Ext:	Not reported
Owner/Operator Fax:	Not reported
Owner/Operator Email:	Not reported
Owner/Operator Indicator:	Operator
Owner/Operator Name:	PRECISION MACHINE WORKS
Legal Status:	Private
Date Became Current:	Not reported
Date Ended Current:	Not reported
Owner/Operator Address:	2024 PUYALLUP AVE
Owner/Operator City,State,Zip:	TACOMA, WA 98421
Owner/Operator Telephone:	253-272-5119
Owner/Operator Telephone Ext:	Not reported
Owner/Operator Fax:	Not reported
Owner/Operator Email:	Not reported
Owner/Operator Indicator:	Owner
Owner/Operator Name:	PLATTE RIVER VENTURES
Legal Status:	Private
Date Became Current:	2007-02-26 00:00:00.
Date Ended Current:	Not reported
Owner/Operator Address:	200 FILLMORE ST STE 200
Owner/Operator City,State,Zip:	DENVER, CO 80206
Owner/Operator Telephone:	303-292-7302
Owner/Operator Telephone Ext:	Not reported

Map ID
Direction
Distance
Elevation

MAP FINDINGS

Site

Database(s)

EDR ID Number
EPA ID Number

PRECISION MACHINE WORKS (Continued)

1015751899

Owner/Operator Fax:	Not reported
Owner/Operator Email:	Not reported
Owner/Operator Indicator:	Owner
Owner/Operator Name:	PLATTE RIVER VENTURES
Legal Status:	Private
Date Became Current:	2007-02-26 00:00:00.
Date Ended Current:	Not reported
Owner/Operator Address:	200 FILLMORE ST STE 200
Owner/Operator City,State,Zip:	DENVER, CO 80206
Owner/Operator Telephone:	303-292-7302
Owner/Operator Telephone Ext:	Not reported
Owner/Operator Fax:	Not reported
Owner/Operator Email:	Not reported
Owner/Operator Indicator:	Operator
Owner/Operator Name:	PRECISION MACHINE WORKS
Legal Status:	Private
Date Became Current:	Not reported
Date Ended Current:	Not reported
Owner/Operator Address:	2024 PUYALLUP AVE
Owner/Operator City,State,Zip:	TACOMA, WA 98421
Owner/Operator Telephone:	253-272-5119
Owner/Operator Telephone Ext:	Not reported
Owner/Operator Fax:	Not reported
Owner/Operator Email:	Not reported
Owner/Operator Indicator:	Owner
Owner/Operator Name:	SAVAGE BUILDING MATERIALS
Legal Status:	Private
Date Became Current:	Not reported
Date Ended Current:	Not reported
Owner/Operator Address:	1001 E 25TH ST
Owner/Operator City,State,Zip:	TACOMA, WA 98421
Owner/Operator Telephone:	253-383-1727
Owner/Operator Telephone Ext:	Not reported
Owner/Operator Fax:	Not reported
Owner/Operator Email:	Not reported
Owner/Operator Indicator:	Owner
Owner/Operator Name:	SAVAGE BUILDING MATERIALS
Legal Status:	Private
Date Became Current:	Not reported
Date Ended Current:	Not reported
Owner/Operator Address:	1001 E 25TH ST
Owner/Operator City,State,Zip:	TACOMA, WA 98421
Owner/Operator Telephone:	253-383-1727
Owner/Operator Telephone Ext:	Not reported
Owner/Operator Fax:	Not reported
Owner/Operator Email:	Not reported
Owner/Operator Indicator:	Owner
Owner/Operator Name:	PLATTE RIVER VENTURES
Legal Status:	Private
Date Became Current:	2007-02-26 00:00:00.
Date Ended Current:	Not reported
Owner/Operator Address:	200 FILLMORE ST STE 200

Map ID
Direction
Distance
Elevation

MAP FINDINGS

Site

Database(s)

EDR ID Number
EPA ID Number

PRECISION MACHINE WORKS (Continued)

1015751899

Owner/Operator City,State,Zip:	DENVER, CO 80206
Owner/Operator Telephone:	303-292-7302
Owner/Operator Telephone Ext:	Not reported
Owner/Operator Fax:	Not reported
Owner/Operator Email:	Not reported
Owner/Operator Indicator:	Operator
Owner/Operator Name:	PRECISION MACHINE WORKS
Legal Status:	Private
Date Became Current:	Not reported
Date Ended Current:	Not reported
Owner/Operator Address:	2024 PUYALLUP AVE
Owner/Operator City,State,Zip:	TACOMA, WA 98421
Owner/Operator Telephone:	253-272-5119
Owner/Operator Telephone Ext:	Not reported
Owner/Operator Fax:	Not reported
Owner/Operator Email:	Not reported
Owner/Operator Indicator:	Owner
Owner/Operator Name:	PLATTE RIVER VENTURES
Legal Status:	Private
Date Became Current:	2007-02-26 00:00:00.
Date Ended Current:	Not reported
Owner/Operator Address:	200 FILLMORE ST STE 200
Owner/Operator City,State,Zip:	DENVER, CO 80206
Owner/Operator Telephone:	303-292-7302
Owner/Operator Telephone Ext:	Not reported
Owner/Operator Fax:	Not reported
Owner/Operator Email:	Not reported
Owner/Operator Indicator:	Owner
Owner/Operator Name:	SAVAGE BUILDING MATERIALS
Legal Status:	Private
Date Became Current:	Not reported
Date Ended Current:	Not reported
Owner/Operator Address:	1001 E 25TH ST
Owner/Operator City,State,Zip:	TACOMA, WA 98421
Owner/Operator Telephone:	253-383-1727
Owner/Operator Telephone Ext:	Not reported
Owner/Operator Fax:	Not reported
Owner/Operator Email:	Not reported
Owner/Operator Indicator:	Operator
Owner/Operator Name:	PRECISION MACHINE WORKS
Legal Status:	Private
Date Became Current:	Not reported
Date Ended Current:	Not reported
Owner/Operator Address:	2024 PUYALLUP AVE
Owner/Operator City,State,Zip:	TACOMA, WA 98421
Owner/Operator Telephone:	253-272-5119
Owner/Operator Telephone Ext:	Not reported
Owner/Operator Fax:	Not reported
Owner/Operator Email:	Not reported
Owner/Operator Indicator:	Owner
Owner/Operator Name:	PLATTE RIVER VE P
Legal Status:	Private

Map ID
Direction
Distance
Elevation

MAP FINDINGS

Site

Database(s)

EDR ID Number
EPA ID Number

PRECISION MACHINE WORKS (Continued)

1015751899

Date Became Current:	2007-02-26 00:00:00.
Date Ended Current:	Not reported
Owner/Operator Address:	200 FILLMORE ST STE 200
Owner/Operator City,State,Zip:	DENVER, CO 80206
Owner/Operator Telephone:	303-292-7302
Owner/Operator Telephone Ext:	Not reported
Owner/Operator Fax:	Not reported
Owner/Operator Email:	Not reported
Owner/Operator Indicator:	Operator
Owner/Operator Name:	PRECISION MACHI P
Legal Status:	Private
Date Became Current:	1900-01-01 00:00:00.
Date Ended Current:	Not reported
Owner/Operator Address:	2024 PUYALLUP AVE
Owner/Operator City,State,Zip:	TACOMA, WA 98421
Owner/Operator Telephone:	253-272-5119
Owner/Operator Telephone Ext:	Not reported
Owner/Operator Fax:	Not reported
Owner/Operator Email:	Not reported
Owner/Operator Indicator:	Operator
Owner/Operator Name:	PRECISION MACHINE WORKS
Legal Status:	Private
Date Became Current:	Not reported
Date Ended Current:	Not reported
Owner/Operator Address:	2024 PUYALLUP AVE
Owner/Operator City,State,Zip:	TACOMA, WA 98421
Owner/Operator Telephone:	253-272-5119
Owner/Operator Telephone Ext:	Not reported
Owner/Operator Fax:	Not reported
Owner/Operator Email:	Not reported
Owner/Operator Indicator:	Owner
Owner/Operator Name:	PLATTE RIVER VENTURES
Legal Status:	Private
Date Became Current:	2007-02-26 00:00:00.
Date Ended Current:	Not reported
Owner/Operator Address:	200 FILLMORE ST STE 200
Owner/Operator City,State,Zip:	DENVER, CO 80206
Owner/Operator Telephone:	303-292-7302
Owner/Operator Telephone Ext:	Not reported
Owner/Operator Fax:	Not reported
Owner/Operator Email:	Not reported
Owner/Operator Indicator:	Owner
Owner/Operator Name:	PLATTE RIVER VENTURES
Legal Status:	Private
Date Became Current:	2007-02-26 00:00:00.
Date Ended Current:	Not reported
Owner/Operator Address:	200 FILLMORE ST STE 200
Owner/Operator City,State,Zip:	DENVER, CO 80206
Owner/Operator Telephone:	303-292-7302
Owner/Operator Telephone Ext:	Not reported
Owner/Operator Fax:	Not reported
Owner/Operator Email:	Not reported

Map ID
Direction
Distance
Elevation

MAP FINDINGS

Site

Database(s)

EDR ID Number
EPA ID Number

PRECISION MACHINE WORKS (Continued)

1015751899

Owner/Operator Indicator: Owner
Owner/Operator Name: PLATTE RIVER VENTURES
Legal Status: Private
Date Became Current: 2007-02-26 00:00:00.
Date Ended Current: Not reported
Owner/Operator Address: 200 FILLMORE ST STE 200
Owner/Operator City,State,Zip: DENVER, CO 80206
Owner/Operator Telephone: 303-292-7302
Owner/Operator Telephone Ext: Not reported
Owner/Operator Fax: Not reported
Owner/Operator Email: Not reported

Owner/Operator Indicator: Operator
Owner/Operator Name: PLATTE RIVER VENTURES
Legal Status: Private
Date Became Current: Not reported
Date Ended Current: Not reported
Owner/Operator Address: 200 FILLMORE ST STE 200
Owner/Operator City,State,Zip: DENVER, CO 80206
Owner/Operator Telephone: 303-292-7302
Owner/Operator Telephone Ext: Not reported
Owner/Operator Fax: Not reported
Owner/Operator Email: Not reported

Owner/Operator Indicator: Operator
Owner/Operator Name: PRECISION MACHINE WORKS
Legal Status: Private
Date Became Current: Not reported
Date Ended Current: Not reported
Owner/Operator Address: 2024 PUYALLUP AVE
Owner/Operator City,State,Zip: TACOMA, WA 98421
Owner/Operator Telephone: 253-272-5119
Owner/Operator Telephone Ext: Not reported
Owner/Operator Fax: Not reported
Owner/Operator Email: Not reported

Owner/Operator Indicator: Operator
Owner/Operator Name: PRECISION MACHINE WORKS
Legal Status: Private
Date Became Current: 1900-01-01 00:00:00.
Date Ended Current: Not reported
Owner/Operator Address: 2024 PUYALLUP AVE
Owner/Operator City,State,Zip: TACOMA, WA 98421
Owner/Operator Telephone: 253-272-5119
Owner/Operator Telephone Ext: Not reported
Owner/Operator Fax: Not reported
Owner/Operator Email: Not reported

Owner/Operator Indicator: Owner
Owner/Operator Name: SAVAGE BUILDING MATERIALS
Legal Status: Private
Date Became Current: Not reported
Date Ended Current: Not reported
Owner/Operator Address: 1001 E 25TH ST
Owner/Operator City,State,Zip: TACOMA, WA 98421
Owner/Operator Telephone: 253-383-1727
Owner/Operator Telephone Ext: Not reported

Map ID
Direction
Distance
Elevation

MAP FINDINGS

Site

Database(s)

EDR ID Number
EPA ID Number

PRECISION MACHINE WORKS (Continued)

1015751899

Owner/Operator Fax:	Not reported
Owner/Operator Email:	Not reported
Owner/Operator Indicator:	Owner
Owner/Operator Name:	SAVAGE BUILDING MATERIALS
Legal Status:	Private
Date Became Current:	Not reported
Date Ended Current:	Not reported
Owner/Operator Address:	1001 E 25TH ST
Owner/Operator City,State,Zip:	TACOMA, WA 98421
Owner/Operator Telephone:	253-383-1727
Owner/Operator Telephone Ext:	Not reported
Owner/Operator Fax:	Not reported
Owner/Operator Email:	Not reported

Historic Generators:

Receive Date:	2010-02-19 00:00:00.0
Handler Name:	PRECISION MACHINE WORKS
Federal Waste Generator Description:	Conditionally Exempt Small Quantity Generator
State District Owner:	WA
Large Quantity Handler of Universal Waste:	No
Recognized Trader Importer:	No
Recognized Trader Exporter:	No
Spent Lead Acid Battery Importer:	No
Spent Lead Acid Battery Exporter:	No
Current Record:	No
Non Storage Recycler Activity:	Not reported
Electronic Manifest Broker:	Not reported

Receive Date:	2012-02-14 00:00:00.0
Handler Name:	PRECISION MACHINE WORKS
Federal Waste Generator Description:	Not a generator, verified
State District Owner:	WA
Large Quantity Handler of Universal Waste:	No
Recognized Trader Importer:	No
Recognized Trader Exporter:	No
Spent Lead Acid Battery Importer:	No
Spent Lead Acid Battery Exporter:	No
Current Record:	No
Non Storage Recycler Activity:	Not reported
Electronic Manifest Broker:	Not reported

Receive Date:	2009-02-09 00:00:00.0
Handler Name:	PRECISION MACHINE WORKS
Federal Waste Generator Description:	Not a generator, verified
State District Owner:	WA
Large Quantity Handler of Universal Waste:	No
Recognized Trader Importer:	No
Recognized Trader Exporter:	No
Spent Lead Acid Battery Importer:	No
Spent Lead Acid Battery Exporter:	No
Current Record:	No
Non Storage Recycler Activity:	Not reported
Electronic Manifest Broker:	Not reported

Receive Date:	2011-02-18 00:00:00.0
Handler Name:	PRECISION MACHINE WORKS

Map ID
Direction
Distance
Elevation

MAP FINDINGS

Site

Database(s)

EDR ID Number
EPA ID Number

PRECISION MACHINE WORKS (Continued)

1015751899

Federal Waste Generator Description:	Conditionally Exempt Small Quantity Generator
State District Owner:	WA
Large Quantity Handler of Universal Waste:	No
Recognized Trader Importer:	No
Recognized Trader Exporter:	No
Spent Lead Acid Battery Importer:	No
Spent Lead Acid Battery Exporter:	No
Current Record:	No
Non Storage Recycler Activity:	Not reported
Electronic Manifest Broker:	Not reported

Receive Date:	2012-02-15 00:00:00.0
Handler Name:	PRECISION MACHINE WORKS
Federal Waste Generator Description:	Not a generator, verified
State District Owner:	WA
Large Quantity Handler of Universal Waste:	No
Recognized Trader Importer:	No
Recognized Trader Exporter:	No
Spent Lead Acid Battery Importer:	No
Spent Lead Acid Battery Exporter:	No
Current Record:	Yes
Non Storage Recycler Activity:	Not reported
Electronic Manifest Broker:	Not reported

Receive Date:	2008-09-04 00:00:00.0
Handler Name:	PRECISION MACHINE WORKS
Federal Waste Generator Description:	Small Quantity Generator
State District Owner:	WA
Large Quantity Handler of Universal Waste:	No
Recognized Trader Importer:	No
Recognized Trader Exporter:	No
Spent Lead Acid Battery Importer:	No
Spent Lead Acid Battery Exporter:	No
Current Record:	No
Non Storage Recycler Activity:	Not reported
Electronic Manifest Broker:	Not reported

Receive Date:	2009-02-09 00:00:00.0
Handler Name:	PRECISION MACHINE WORKS
Federal Waste Generator Description:	Conditionally Exempt Small Quantity Generator
State District Owner:	WA
Large Quantity Handler of Universal Waste:	No
Recognized Trader Importer:	No
Recognized Trader Exporter:	No
Spent Lead Acid Battery Importer:	No
Spent Lead Acid Battery Exporter:	No
Current Record:	No
Non Storage Recycler Activity:	Not reported
Electronic Manifest Broker:	Not reported

Receive Date:	2010-02-19 00:00:00.0
Handler Name:	PRECISION MACHINE WORKS
Federal Waste Generator Description:	Conditionally Exempt Small Quantity Generator
State District Owner:	WA
Large Quantity Handler of Universal Waste:	No
Recognized Trader Importer:	No
Recognized Trader Exporter:	No

Map ID
Direction
Distance
Elevation

MAP FINDINGS

Site

Database(s)

EDR ID Number
EPA ID Number

PRECISION MACHINE WORKS (Continued)

1015751899

Spent Lead Acid Battery Importer:	No
Spent Lead Acid Battery Exporter:	No
Current Record:	No
Non Storage Recycler Activity:	Not reported
Electronic Manifest Broker:	Not reported
Receive Date:	2011-02-18 00:00:00.0
Handler Name:	PRECISION MACHINE WORKS
Federal Waste Generator Description:	Conditionally Exempt Small Quantity Generator
State District Owner:	WA
Large Quantity Handler of Universal Waste:	No
Recognized Trader Importer:	No
Recognized Trader Exporter:	No
Spent Lead Acid Battery Importer:	No
Spent Lead Acid Battery Exporter:	No
Current Record:	No
Non Storage Recycler Activity:	Not reported
Electronic Manifest Broker:	Not reported
Receive Date:	2012-02-14 00:00:00.0
Handler Name:	PRECISION MACHINE WORKS
Federal Waste Generator Description:	Not a generator, verified
State District Owner:	WA
Large Quantity Handler of Universal Waste:	No
Recognized Trader Importer:	No
Recognized Trader Exporter:	No
Spent Lead Acid Battery Importer:	No
Spent Lead Acid Battery Exporter:	No
Current Record:	No
Non Storage Recycler Activity:	Not reported
Electronic Manifest Broker:	Not reported

List of NAICS Codes and Descriptions:

NAICS Code:	336413
NAICS Description:	OTHER AIRCRAFT PARTS AND AUXILIARY EQUIPMENT MANUFACTURING

Facility Has Received Notices of Violation:

No Violations Found:

Evaluation Action Summary:

No Evaluations Found:

I38
West
1/8-1/4
0.136 mi.
718 ft.

MANNA PRO CORP
518 PUYALLUP AVE
TACOMA, WA 98421

Site 4 of 6 in cluster I

WA LUST
WA UST
WA ICR
WA ALLSITES
WA CSCSL NFA

U003353644
N/A

Relative:
Higher

Actual:
34 ft.

LUST:
Name: MANNA PRO CORP
Address: 518 PUYALLUP AVE
City,State,Zip: TACOMA, WA 98421
Facility ID: 46689617
Lust Status Type: LUST - NFA

Map ID
Direction
Distance
Elevation

MAP FINDINGS

Site

Database(s)

EDR ID Number
EPA ID Number

MANNA PRO CORP (Continued)

U003353644

Cleanup Site ID: 9332
Cleanup Unit Type: Not reported
Process Type: Not reported
Cleanup Unit Name: MANNA PRO CO
Response Section: Southwest
Release Date: 01/14/1992
Lust Date: 01/05/2001
Region: Southwest
Lust ID: 1649
UST ID: 1672
Contaminant Name: Petroleum-Other
Ground Water: Remediated-Below
Surface Water: Not reported
Soil: Remediated-Below
Sediment: Not reported
Air: Not reported
Bedrock: Not reported
Lat/Long: 47.24058 / -122.42741

UST:

Name: MANNA PRO CORP
Address: 518 PUYALLUP AVE
City: TACOMA
Zip: 98421
Facility ID: 46689617
Site Id: 1672
UBI: Not reported
Phone Number: Not reported
Decimal Latitude: 47.24058
Decimal Longitude: -122.42741

Tank Name: DIESEL TANK1
Tag Number: Not reported
Tank Status: Closure in Process
Tank Status Date: 08/06/1996
Tank Install Date: 12/31/1964
Tank Closure Date: Not reported
Capacity Range: 111 TO 1,100 Gallons
Tank Permit Expiration Date: Not reported
Tank Upgrade Date: Not reported
Tank Spill Prevention: Not reported
Tank Overfill Prevention: Not reported
Tank Material: Steel
Tank Construction: Not reported
Tank Tightness Test: Not reported
Tank Corrosion Protection: Not reported
Tank Manifold: Not reported
Tank Release Detection: Not reported
Tank SFC Type: Not reported
Pipe Material: Steel
Pipe Construction: Not reported
Pipe Primary Release Detection: Not reported
Pipe Second Release Detection: Not reported
Pipe Corrosion Protection: Not reported
Pipe Pumping System: Not reported
Responsible Unit: Southwest
Dispenser/Pump SFC Type: Not reported

Map ID
Direction
Distance
Elevation

MAP FINDINGS

Site

Database(s)

EDR ID Number
EPA ID Number

MANNA PRO CORP (Continued)

U003353644

Name: MANNA PRO CORP
Address: 518 PUYALLUP AVE
City: TACOMA
Zip: 98421

Tank Name: DIESEL TANK2
Tag Number: Not reported
Tank Status: Closure in Process
Tank Status Date: 08/06/1996
Tank Install Date: 12/31/1964
Tank Closure Date: Not reported
Capacity Range: 111 TO 1,100 Gallons
Tank Permit Expiration Date: Not reported
Tank Upgrade Date: Not reported
Tank Spill Prevention: Not reported
Tank Overfill Prevention: Not reported
Tank Material: Steel
Tank Construction: Not reported
Tank Tightness Test: Not reported
Tank Corrosion Protection: Not reported
Tank Manifold: Not reported
Tank Release Detection: Not reported
Tank SFC Type: Not reported
Pipe Material: Steel
Pipe Construction: Not reported
Pipe Primary Release Detection: Not reported
Pipe Second Release Detection: Not reported
Pipe Corrosion Protection: Not reported
Pipe Pumping System: Not reported
Responsible Unit: Southwest
Dispenser/Pump SFC Type: Not reported

Name: MANNA PRO CORP
Address: 518 PUYALLUP AVE
City: TACOMA
Zip: 98421

Tank Name: GAS TANK 3
Tag Number: Not reported
Tank Status: Closure in Process
Tank Status Date: 08/06/1996
Tank Install Date: 12/31/1964
Tank Closure Date: Not reported
Capacity Range: 111 TO 1,100 Gallons
Tank Permit Expiration Date: Not reported
Tank Upgrade Date: Not reported
Tank Spill Prevention: Not reported
Tank Overfill Prevention: Not reported
Tank Material: Steel
Tank Construction: Not reported
Tank Tightness Test: Not reported
Tank Corrosion Protection: Not reported
Tank Manifold: Not reported
Tank Release Detection: Not reported
Tank SFC Type: Not reported
Pipe Material: Steel
Pipe Construction: Not reported

Map ID
Direction
Distance
Elevation

MAP FINDINGS

Site

Database(s)

EDR ID Number
EPA ID Number

MANNA PRO CORP (Continued)

U003353644

Pipe Primary Release Detection: Not reported
Pipe Second Release Detection: Not reported
Pipe Corrosion Protection: Not reported
Pipe Pumping System: Not reported
Responsible Unit: Southwest
Dispencer/Pump SFC Type: Not reported

ICR:

Date Ecology Received Report: 09/23/92
Contaminants Found at Site: Petroleum products
Media Contaminated: Groundwater, Soil
Waste Management: Tank
Region: South Western
Type of Report Ecology Received: Interim cleanup report
Site Register Issue: 92-33
County Code: 27
Contact: Not reported
Report Title: Not reported

Date Ecology Received Report: 01/18/94
Contaminants Found at Site: Petroleum products
Media Contaminated: Groundwater, Soil
Waste Management: Tank
Region: South Western
Type of Report Ecology Received: Interim cleanup report
Site Register Issue: 93-17
County Code: 27
Contact: Not reported
Report Title: Not reported

ALLSITES:

Name: MANNA PRO CO
Facility Id: 46689617

CSCSL NFA:

Name: MANNA PRO CORP
Address: 518 PUYALLUP AVE
City,State,Zip: TACOMA, WA 98421
Facility/Site Id: 46689617
CS Id: 9332
NFA Date: 01/05/2001
Alternate Site Names: MANNA PRO CO
NFA Reason: NFA-Ecology Supervised/Conducted Cleanup
Site Status: NFA
Region: Southwest
Contaminant Name: Petroleum-Other
Ground Water: Remediated-Below
Surface Water: Not reported
Soil: Remediated-Below
Sediment: Not reported
Air: Not reported
Bedrock: Not reported
Latitude: 47.24058
Longitude: -122.42741

Map ID
Direction
Distance
Elevation

MAP FINDINGS

EDR ID Number
EPA ID Number

I39
West
1/8-1/4
0.138 mi.
728 ft.

ALL TRANSMISSIONS PINE ST
505 PUYALLUP AVE
TACOMA, WA 98421
Site 5 of 6 in cluster I

WA ALLSITES
RCRA NonGen / NLR
FINDS
ECHO

1000134725
WAD122389281

Relative:
Higher
Actual:
30 ft.

ALLSITES:
Name: ALL TRANSMISSIONS PINE ST
Facility Id: 71491862

RCRA Listings:

Date Form Received by Agency:	1987-03-17 00:00:00.0
Handler Name:	ALL TRANSMISSIONS PINE ST
Handler Address:	505 PUYALLUP AVE
Handler City,State,Zip:	TACOMA, WA 98421
EPA ID:	WAD122389281
Contact Name:	ALL TRANSMISSIO ALL TRANSMISSIO
Contact Address:	505 PUYALLUP AVE
Contact City,State,Zip:	TACOMA, WA 98421-1318
Contact Telephone:	000-000-0000
Contact Fax:	000-000-0000
Contact Email:	Not reported
Contact Title:	Not reported
EPA Region:	10
Land Type:	Private
Federal Waste Generator Description:	Not a generator, verified
Non-Notifier:	Not reported
Biennial Report Cycle:	Not reported
Accessibility:	Not reported
Active Site Indicator:	Not reported
State District Owner:	WA
State District:	SWRO
Mailing Address:	505 PUYALLUP AVE
Mailing City,State,Zip:	TACOMA, WA 98421-1318
Owner Name:	ALL TRANSMISSIO A
Owner Type:	Private
Operator Name:	Not reported
Operator Type:	Not reported
Short-Term Generator Activity:	No
Importer Activity:	No
Mixed Waste Generator:	No
Transporter Activity:	No
Transfer Facility Activity:	No
Recycler Activity with Storage:	No
Small Quantity On-Site Burner Exemption:	No
Smelting Melting and Refining Furnace Exemption:	No
Underground Injection Control:	No
Off-Site Waste Receipt:	No
Universal Waste Indicator:	No
Universal Waste Destination Facility:	No
Federal Universal Waste:	No
Active Site Fed-Reg Treatment Storage and Disposal Facility:	Not reported
Active Site Converter Treatment storage and Disposal Facility:	Not reported
Active Site State-Reg Treatment Storage and Disposal Facility:	Not reported
Active Site State-Reg Handler:	---
Federal Facility Indicator:	Not reported
Hazardous Secondary Material Indicator:	NN
Sub-Part K Indicator:	Not reported
Commercial TSD Indicator:	No

Map ID
Direction
Distance
Elevation

MAP FINDINGS

Site

Database(s)

EDR ID Number
EPA ID Number

ALL TRANSMISSIONS PINE ST (Continued)

1000134725

Treatment Storage and Disposal Type:	Not reported
2018 GPRA Permit Baseline:	Not on the Baseline
2018 GPRA Renewals Baseline:	Not on the Baseline
Permit Renewals Workload Universe:	Not reported
Permit Workload Universe:	Not reported
Permit Progress Universe:	Not reported
Post-Closure Workload Universe:	Not reported
Closure Workload Universe:	Not reported
202 GPRA Corrective Action Baseline:	No
Corrective Action Workload Universe:	No
Subject to Corrective Action Universe:	No
Non-TSDFs Where RCRA CA has Been Imposed Universe:	No
TSDFs Potentially Subject to CA Under 3004 (u)/(v) Universe:	No
TSDFs Only Subject to CA under Discretionary Auth Universe:	No
Corrective Action Priority Ranking:	No NCAPS ranking
Environmental Control Indicator:	No
Institutional Control Indicator:	No
Human Exposure Controls Indicator:	N/A
Groundwater Controls Indicator:	N/A
Operating TSDF Universe:	Not reported
Full Enforcement Universe:	Not reported
Significant Non-Complier Universe:	No
Unaddressed Significant Non-Complier Universe:	No
Addressed Significant Non-Complier Universe:	No
Significant Non-Complier With a Compliance Schedule Universe:	No
Financial Assurance Required:	Not reported
Handler Date of Last Change:	2012-02-16 19:22:43.0
Recognized Trader-Importer:	No
Recognized Trader-Exporter:	No
Importer of Spent Lead Acid Batteries:	No
Exporter of Spent Lead Acid Batteries:	No
Recycler Activity Without Storage:	Not reported
Manifest Broker:	Not reported
Sub-Part P Indicator:	Not reported

Handler - Owner Operator:

Owner/Operator Indicator:	Owner
Owner/Operator Name:	ALL TRANSMISSIONS PINE ST
Legal Status:	Private
Date Became Current:	Not reported
Date Ended Current:	Not reported
Owner/Operator Address:	505 PUYALLUP AVE
Owner/Operator City,State,Zip:	TACOMA, WA 98421
Owner/Operator Telephone:	000-000-0000
Owner/Operator Telephone Ext:	Not reported
Owner/Operator Fax:	Not reported
Owner/Operator Email:	Not reported

Owner/Operator Indicator:	Owner
Owner/Operator Name:	ALL TRANSMISSIONS
Legal Status:	Private
Date Became Current:	1996-05-02 00:00:00.
Date Ended Current:	Not reported
Owner/Operator Address:	505 PUYALLUP AVE
Owner/Operator City,State,Zip:	TACOMA, WA 98421
Owner/Operator Telephone:	000-000-0000

Map ID
Direction
Distance
Elevation

MAP FINDINGS

Site

Database(s)

EDR ID Number
EPA ID Number

ALL TRANSMISSIONS PINE ST (Continued)

1000134725

Owner/Operator Telephone Ext:	Not reported
Owner/Operator Fax:	Not reported
Owner/Operator Email:	Not reported
Owner/Operator Indicator:	Operator
Owner/Operator Name:	ALL TRANSMISSIONS PINE ST
Legal Status:	Private
Date Became Current:	Not reported
Date Ended Current:	Not reported
Owner/Operator Address:	505 PUYALLUP AVE
Owner/Operator City,State,Zip:	TACOMA, WA 98421
Owner/Operator Telephone:	000-000-0000
Owner/Operator Telephone Ext:	Not reported
Owner/Operator Fax:	Not reported
Owner/Operator Email:	Not reported
Owner/Operator Indicator:	Owner
Owner/Operator Name:	ALL TRANSMISSIO A
Legal Status:	Private
Date Became Current:	1996-05-02 00:00:00.
Date Ended Current:	Not reported
Owner/Operator Address:	505 PUYALLUP AVE
Owner/Operator City,State,Zip:	TACOMA, WA 98421-1318
Owner/Operator Telephone:	000-000-0000
Owner/Operator Telephone Ext:	Not reported
Owner/Operator Fax:	Not reported
Owner/Operator Email:	Not reported
Owner/Operator Indicator:	Owner
Owner/Operator Name:	SEE PAPER COPY
Legal Status:	Private
Date Became Current:	Not reported
Date Ended Current:	Not reported
Owner/Operator Address:	505 PUYALLUP AVE
Owner/Operator City,State,Zip:	TACOMA, WA 98421
Owner/Operator Telephone:	000-000-0000
Owner/Operator Telephone Ext:	Not reported
Owner/Operator Fax:	Not reported
Owner/Operator Email:	Not reported
Owner/Operator Indicator:	Operator
Owner/Operator Name:	ALL TRANSMISSIONS
Legal Status:	Private
Date Became Current:	Not reported
Date Ended Current:	Not reported
Owner/Operator Address:	505 PUYALLUP AVE
Owner/Operator City,State,Zip:	TACOMA, WA 98421-1318
Owner/Operator Telephone:	000-000-0000
Owner/Operator Telephone Ext:	Not reported
Owner/Operator Fax:	Not reported
Owner/Operator Email:	Not reported
Historic Generators:	
Receive Date:	1987-03-17 00:00:00.0
Handler Name:	ALL TRANSMISSIONS PINE ST
Federal Waste Generator Description:	Not a generator, verified
State District Owner:	WA

Map ID
Direction
Distance
Elevation

MAP FINDINGS

Site

Database(s)

EDR ID Number
EPA ID Number

ALL TRANSMISSIONS PINE ST (Continued)

1000134725

Large Quantity Handler of Universal Waste:	No
Recognized Trader Importer:	No
Recognized Trader Exporter:	No
Spent Lead Acid Battery Importer:	No
Spent Lead Acid Battery Exporter:	No
Current Record:	No
Non Storage Recycler Activity:	Not reported
Electronic Manifest Broker:	Not reported
Receive Date:	1987-03-17 00:00:00.0
Handler Name:	ALL TRANSMISSIONS PINE ST
Federal Waste Generator Description:	Not a generator, verified
State District Owner:	WA
Large Quantity Handler of Universal Waste:	No
Recognized Trader Importer:	No
Recognized Trader Exporter:	No
Spent Lead Acid Battery Importer:	No
Spent Lead Acid Battery Exporter:	No
Current Record:	Yes
Non Storage Recycler Activity:	Not reported
Electronic Manifest Broker:	Not reported
Receive Date:	1987-03-17 00:00:00.0
Handler Name:	ALL TRANSMISSIONS PINE ST
Federal Waste Generator Description:	Not a generator, verified
State District Owner:	WA
Large Quantity Handler of Universal Waste:	No
Recognized Trader Importer:	Not reported
Recognized Trader Exporter:	Not reported
Spent Lead Acid Battery Importer:	Not reported
Spent Lead Acid Battery Exporter:	Not reported
Current Record:	No
Non Storage Recycler Activity:	Not reported
Electronic Manifest Broker:	Not reported

List of NAICS Codes and Descriptions:

NAICS Code:	811111
NAICS Description:	GENERAL AUTOMOTIVE REPAIR

Facility Has Received Notices of Violation:

Found Violation:	No
Agency Which Determined Violation:	Not reported
Violation Short Description:	Not reported
Date Violation was Determined:	Not reported
Actual Return to Compliance Date:	Not reported
Return to Compliance Qualifier:	Not reported
Violation Responsible Agency:	Not reported
Scheduled Compliance Date:	Not reported
Enforcement Identifier:	Not reported
Date of Enforcement Action:	Not reported
Enforcement Responsible Agency:	Not reported
Enforcement Docket Number:	Not reported
Enforcement Attorney:	Not reported
Corrective Action Component:	Not reported
Appeal Initiated Date:	Not reported
Appeal Resolution Date:	Not reported

Map ID
Direction
Distance
Elevation

MAP FINDINGS

Site

Database(s)

EDR ID Number
EPA ID Number

ALL TRANSMISSIONS PINE ST (Continued)

1000134725

Disposition Status Date:	Not reported
Disposition Status:	Not reported
Disposition Status Description:	Not reported
Consent/Final Order Sequence Number:	Not reported
Consent/Final Order Respondent Name:	Not reported
Consent/Final Order Lead Agency:	Not reported
Enforcement Type:	Not reported
Enforcement Responsible Person:	Not reported
Enforcement Responsible Sub-Organization:	Not reported
SEP Sequence Number:	Not reported
SEP Expenditure Amount:	Not reported
SEP Scheduled Completion Date:	Not reported
SEP Actual Date:	Not reported
SEP Defaulted Date:	Not reported
SEP Type:	Not reported
SEP Type Description:	Not reported
Proposed Amount:	Not reported
Final Monetary Amount:	Not reported
Paid Amount:	Not reported
Final Count:	Not reported
Final Amount:	Not reported

Evaluation Action Summary:

Evaluation Date:	2001-06-14 00:00:00.0
Evaluation Responsible Agency:	State
Found Violation:	No
Evaluation Type Description:	COMPLIANCE EVALUATION INSPECTION ON-SITE
Evaluation Responsible Person Identifier:	WAJCA
Evaluation Responsible Sub-Organization:	SW
Actual Return to Compliance Date:	Not reported
Scheduled Compliance Date:	Not reported
Date of Request:	Not reported
Date Response Received:	Not reported
Request Agency:	Not reported
Former Citation:	Not reported

FINDS:

Registry ID: 110005331293

[Click Here:](#)

Environmental Interest/Information System:

Washington Facility / Site Identification System (WA-FSIS) provides a means to query and display data maintained by the Washington Department of Ecology. This system contains key information for each facility/site that is currently, or has been, of interest to the Air Quality, Dam Safety, Hazardous Waste, Toxics Cleanup, and Water Quality Programs.

RCRAInfo is a national information system that supports the Resource Conservation and Recovery Act (RCRA) program through the tracking of events and activities related to facilities that generate, transport, and treat, store, or dispose of hazardous waste. RCRAInfo allows RCRA program staff to track the notification, permit, compliance, and corrective action activities required under RCRA.

Map ID
Direction
Distance
Elevation

MAP FINDINGS

Site

Database(s)

EDR ID Number
EPA ID Number

ALL TRANSMISSIONS PINE ST (Continued)

1000134725

[Click this hyperlink](#) while viewing on your computer to access additional FINDS: detail in the EDR Site Report.

ECHO:

Envid: 1000134725
Registry ID: 110005331293
DFR URL: <http://echo.epa.gov/detailed-facility-report?fid=110005331293>
Name: ALL TRANSMISSIONS PINE ST
Address: 505 PUYALLUP AVE
City,State,Zip: TACOMA, WA 98421

J40
SSW
1/8-1/4
0.138 mi.
731 ft.

DON ENGLE DISTRIBUTING INC
2601 E F ST
TACOMA, WA 98421
Site 2 of 2 in cluster J

WA UST **U003356078**
WA ALLSITES **N/A**

Relative:
Higher
Actual:
66 ft.

UST:

Name: DON ENGLE DISTRIBUTING INC
Address: 2601 E F ST
City: TACOMA
Zip: 98421
Facility ID: 75382517
Site Id: 9917
UBI: Not reported
Phone Number: Not reported
Decimal Latitude: 47.238101
Decimal Longitude: -122.426724

Tank Name: 1
Tag Number: Not reported
Tank Status: Removed
Tank Status Date: 08/06/1996
Tank Install Date: 01/01/1965
Tank Closure Date: Not reported
Capacity Range: Not reported
Tank Permit Expiration Date: Not reported
Tank Upgrade Date: Not reported
Tank Spill Prevention: Not reported
Tank Overfill Prevention: Not reported
Tank Material: Not reported
Tank Construction: Not reported
Tank Tightness Test: Not reported
Tank Corrosion Protection: Not reported
Tank Manifold: Not reported
Tank Release Detection: Not reported
Tank SFC Type: Not reported
Pipe Material: Not reported
Pipe Construction: Not reported
Pipe Primary Release Detection: Not reported
Pipe Second Release Detection: Not reported
Pipe Corrosion Protection: Not reported
Pipe Pumping System: Not reported
Responsible Unit: Southwest
Dispenser/Pump SFC Type: Not reported

Name: DON ENGLE DISTRIBUTING INC

Map ID
Direction
Distance
Elevation

MAP FINDINGS

Site

Database(s)

EDR ID Number
EPA ID Number

DON ENGLE DISTRIBUTING INC (Continued)

U003356078

Address: 2601 E F ST
City: TACOMA
Zip: 98421

Tank Name: 2
Tag Number: Not reported
Tank Status: Removed
Tank Status Date: 08/06/1996
Tank Install Date: 01/01/1965
Tank Closure Date: Not reported
Capacity Range: Not reported
Tank Permit Expiration Date: Not reported
Tank Upgrade Date: Not reported
Tank Spill Prevention: Not reported
Tank Overfill Prevention: Not reported
Tank Material: Not reported
Tank Construction: Not reported
Tank Tightness Test: Not reported
Tank Corrosion Protection: Not reported
Tank Manifold: Not reported
Tank Release Detection: Not reported
Tank SFC Type: Not reported
Pipe Material: Not reported
Pipe Construction: Not reported
Pipe Primary Release Detection: Not reported
Pipe Second Release Detection: Not reported
Pipe Corrosion Protection: Not reported
Pipe Pumping System: Not reported
Responsible Unit: Southwest
Dispenser/Pump SFC Type: Not reported

ALLSITES:

Name: DON ENGLE DISTRIBUTING INC
Facility Id: 75382517

I41
West
1/8-1/4
0.142 mi.
750 ft.

LEGACY RENOVATIONS
511 PUYALLUP AVE
TACOMA, WA 98421
Site 6 of 6 in cluster I

WA ALLSITES S109823906
N/A

Relative:
Higher
Actual:
32 ft.

ALLSITES:
Name: LEGACY RENOVATIONS
Facility Id: 20621

K42
ESE
1/8-1/4
0.144 mi.
762 ft.

NEW TACOMA BOX CO
921 E 26TH ST
TACOMA, WA 98421
Site 1 of 2 in cluster K

WA ALLSITES S110040424
N/A

Relative:
Lower
Actual:
19 ft.

ALLSITES:
Name: NEW TACOMA BOX CO
Facility Id: 13283

Map ID
Direction
Distance
Elevation

MAP FINDINGS

Site

Database(s)

EDR ID Number
EPA ID Number

K43 **SOUND TRANSIT TACOMA TRESTLE PROJECT**
ESE **XXX E 25TH ST**
1/8-1/4 **TACOMA, WA 98421**
0.145 mi.
764 ft. **Site 2 of 2 in cluster K**

WA CSCSL **S121442468**
WA ALLSITES **N/A**

Relative:
Lower

CSCSL:

Actual:
19 ft.

Name: SOUND TRANSIT TACOMA TRESTLE PROJECT
Address: XXX E 25TH ST
City,State,Zip: TACOMA, WA 98421
Facility ID: 608568
Region: Southwest
Lat/Long: 47.24024 / -122.4205
Clean Up Siteid: 14417
Site Status: Awaiting Cleanup
Contaminant Name: Arsenic
Alternate Site Names: Not reported
Site Rank: Not reported
Has Institutional Control: Not reported
Past VCP: Not reported
Current VCP: Not reported
Ground Water: Confirmed Above Cleanup Levels
Surface Water: Not reported
Soil: Confirmed Above Cleanup Levels
Sediment: Not reported
Air: Not reported
Bedrock: Not reported
Responsible Unit: Southwest

Name: SOUND TRANSIT TACOMA TRESTLE PROJECT
Address: XXX E 25TH ST
City,State,Zip: TACOMA, WA 98421
Facility ID: 608568
Region: Southwest
Lat/Long: 47.24024 / -122.4205
Clean Up Siteid: 14417
Site Status: Awaiting Cleanup
Contaminant Name: Lead
Alternate Site Names: Not reported
Site Rank: Not reported
Has Institutional Control: Not reported
Past VCP: Not reported
Current VCP: Not reported
Ground Water: Not reported
Surface Water: Not reported
Soil: Confirmed Above Cleanup Levels
Sediment: Not reported
Air: Not reported
Bedrock: Not reported
Responsible Unit: Southwest

Name: SOUND TRANSIT TACOMA TRESTLE PROJECT
Address: XXX E 25TH ST
City,State,Zip: TACOMA, WA 98421
Facility ID: 608568
Region: Southwest
Lat/Long: 47.24024 / -122.4205
Clean Up Siteid: 14417
Site Status: Awaiting Cleanup

Map ID
Direction
Distance
Elevation

MAP FINDINGS

Site

Database(s)

EDR ID Number
EPA ID Number

SOUND TRANSIT TACOMA TRESTLE PROJECT (Continued)

S121442468

Contaminant Name: Mercury
Alternate Site Names: Not reported
Site Rank: Not reported
Has Institutional Control: Not reported
Past VCP: Not reported
Current VCP: Not reported
Ground Water: Not reported
Surface Water: Not reported
Soil: Confirmed Above Cleanup Levels
Sediment: Not reported
Air: Not reported
Bedrock: Not reported
Responsible Unit: Southwest

Name: SOUND TRANSIT TACOMA TRESTLE PROJECT
Address: XXX E 25TH ST
City,State,Zip: TACOMA, WA 98421
Facility ID: 608568
Region: Southwest
Lat/Long: 47.24024 / -122.4205
Clean Up Siteid: 14417
Site Status: Awaiting Cleanup
Contaminant Name: Other Non-Halogenated Organics
Alternate Site Names: Not reported
Site Rank: Not reported
Has Institutional Control: Not reported
Past VCP: Not reported
Current VCP: Not reported
Ground Water: Confirmed Above Cleanup Levels
Surface Water: Not reported
Soil: Confirmed Above Cleanup Levels
Sediment: Not reported
Air: Not reported
Bedrock: Not reported
Responsible Unit: Southwest

Name: SOUND TRANSIT TACOMA TRESTLE PROJECT
Address: XXX E 25TH ST
City,State,Zip: TACOMA, WA 98421
Facility ID: 608568
Region: Southwest
Lat/Long: 47.24024 / -122.4205
Clean Up Siteid: 14417
Site Status: Awaiting Cleanup
Contaminant Name: Petroleum-Diesel
Alternate Site Names: Not reported
Site Rank: Not reported
Has Institutional Control: Not reported
Past VCP: Not reported
Current VCP: Not reported
Ground Water: Confirmed Above Cleanup Levels
Surface Water: Not reported
Soil: Not reported
Sediment: Not reported
Air: Not reported
Bedrock: Not reported
Responsible Unit: Southwest

Map ID
Direction
Distance
Elevation

MAP FINDINGS

Site

Database(s)

EDR ID Number
EPA ID Number

SOUND TRANSIT TACOMA TRESTLE PROJECT (Continued)

S121442468

Name: SOUND TRANSIT TACOMA TRESTLE PROJECT
Address: XXX E 25TH ST
City,State,Zip: TACOMA, WA 98421
Facility ID: 608568
Region: Southwest
Lat/Long: 47.24024 / -122.4205
Clean Up Siteid: 14417
Site Status: Awaiting Cleanup
Contaminant Name: Petroleum-Gasoline
Alternate Site Names: Not reported
Site Rank: Not reported
Has Institutional Control: Not reported
Past VCP: Not reported
Current VCP: Not reported
Ground Water: Not reported
Surface Water: Not reported
Soil: Confirmed Above Cleanup Levels
Sediment: Not reported
Air: Not reported
Bedrock: Not reported
Responsible Unit: Southwest

Name: SOUND TRANSIT TACOMA TRESTLE PROJECT
Address: XXX E 25TH ST
City,State,Zip: TACOMA, WA 98421
Facility ID: 608568
Region: Southwest
Lat/Long: 47.24024 / -122.4205
Clean Up Siteid: 14417
Site Status: Awaiting Cleanup
Contaminant Name: Petroleum-Other
Alternate Site Names: Not reported
Site Rank: Not reported
Has Institutional Control: Not reported
Past VCP: Not reported
Current VCP: Not reported
Ground Water: Confirmed Above Cleanup Levels
Surface Water: Not reported
Soil: Confirmed Above Cleanup Levels
Sediment: Not reported
Air: Not reported
Bedrock: Not reported
Responsible Unit: Southwest

Name: SOUND TRANSIT TACOMA TRESTLE PROJECT
Address: XXX E 25TH ST
City,State,Zip: TACOMA, WA 98421
Facility ID: 608568
Region: Southwest
Lat/Long: 47.24024 / -122.4205
Clean Up Siteid: 14417
Site Status: Awaiting Cleanup
Contaminant Name: Polychlorinated biPhenyls (PCB)
Alternate Site Names: Not reported
Site Rank: Not reported
Has Institutional Control: Not reported
Past VCP: Not reported

Map ID
Direction
Distance
Elevation

MAP FINDINGS

Site

Database(s)

EDR ID Number
EPA ID Number

SOUND TRANSIT TACOMA TRESTLE PROJECT (Continued)

S121442468

Current VCP: Not reported
Ground Water: Not reported
Surface Water: Not reported
Soil: Confirmed Above Cleanup Levels
Sediment: Not reported
Air: Not reported
Bedrock: Not reported
Responsible Unit: Southwest

Name: SOUND TRANSIT TACOMA TRESTLE PROJECT
Address: XXX E 25TH ST
City,State,Zip: TACOMA, WA 98421
Facility ID: 608568
Region: Southwest
Lat/Long: 47.24024 / -122.4205
Clean Up Siteid: 14417
Site Status: Awaiting Cleanup
Contaminant Name: Polycyclic Aromatic Hydrocarbons
Alternate Site Names: Not reported
Site Rank: Not reported
Has Institutional Control: Not reported
Past VCP: Not reported
Current VCP: Not reported
Ground Water: Not reported
Surface Water: Not reported
Soil: Confirmed Above Cleanup Levels
Sediment: Not reported
Air: Not reported
Bedrock: Not reported
Responsible Unit: Southwest

ALLSITES:

Name: SOUND TRANSIT TACOMA TRESTLE PROJECT
Facility Id: 608568

L44
West
1/8-1/4
0.148 mi.
779 ft.

DISCOVERY
502 PUYALLUP AVE
TACOMA, WA 98402

Site 1 of 7 in cluster L

WA UST **U003604942**
WA ALLSITES **N/A**

Relative: UST:
Higher Name: DISCOVERY
Actual: Address: 502 PUYALLUP AVE
35 ft. City: TACOMA
Zip: 98402
Facility ID: 31649744
Site Id: 502627
UBI: Not reported
Phone Number: Not reported
Decimal Latitude: 47.2405701248922
Decimal Longitude: -122.427764174835

Tank Name: 1
Tag Number: Not reported
Tank Status: Closure in Process
Tank Status Date: 12/10/1999

Map ID
Direction
Distance
Elevation

MAP FINDINGS

Site

Database(s)

EDR ID Number
EPA ID Number

DISCOVERY (Continued)

U003604942

Tank Install Date: 01/01/1900
Tank Closure Date: Not reported
Capacity Range: Not reported
Tank Permit Expiration Date: Not reported
Tank Upgrade Date: Not reported
Tank Spill Prevention: Not reported
Tank Overfill Prevention: Not reported
Tank Material: Not reported
Tank Construction: Not reported
Tank Tightness Test: Not reported
Tank Corrosion Protection: Not reported
Tank Manifold: Not reported
Tank Release Detection: Not reported
Tank SFC Type: Not reported
Pipe Material: Not reported
Pipe Construction: Not reported
Pipe Primary Release Detection: Not reported
Pipe Second Release Detection: Not reported
Pipe Corrosion Protection: Not reported
Pipe Pumping System: Not reported
Responsible Unit: Southwest
Dispenser/Pump SFC Type: Not reported

ALLSITES:

Name: DISCOVERY
Facility Id: 31649744

L45
West
1/8-1/4
0.149 mi.
786 ft.

TACOMA DOME STATION
500 PUYALLUP AVE
TACOMA, WA 98421

WA ALLSITES **S101189816**
WA CSCSL NFA **N/A**

Site 2 of 7 in cluster L

Relative:
Higher
Actual:
35 ft.

ALLSITES:

Name: TACOMA DOME STATION
Facility Id: 1266

CSCSL NFA:

Name: TACOMA DOME STATION
Address: 500 PUYALLUP AVE
City,State,Zip: TACOMA, WA 98421
Facility/Site Id: 1266
CS Id: 3765
NFA Date: 01/03/2001
Alternate Site Names: Not reported
NFA Reason: NFA-Ecology Supervised/Conducted Cleanup
Site Status: NFA
Region: Southwest
Contaminant Name: Petroleum Products-Unspecified
Ground Water: Remediated
Surface Water: Not reported
Soil: Remediated
Sediment: Not reported
Air: Not reported
Bedrock: Not reported
Latitude: 47.24052
Longitude: -122.42745

Map ID
Direction
Distance
Elevation

MAP FINDINGS

EDR ID Number
EPA ID Number

46
South
1/8-1/4
0.151 mi.
798 ft.

PUGET SOUND METAL
2607 EAST G ST
TACOMA, WA 98421

WA ALLSITES
FINDS

1011975226
N/A

Relative:
Lower
Actual:
18 ft.

ALLSITES:

Name: PUGET SOUND METAL
Facility Id: 9147902

FINDS:

Registry ID: 110038118658

Click Here:

Environmental Interest/Information System:

Washington Facility / Site Identification System (WA-FSIS) provides a means to query and display data maintained by the Washington Department of Ecology. This system contains key information for each facility/site that is currently, or has been, of interest to the Air Quality, Dam Safety, Hazardous Waste, Toxics Cleanup, and Water Quality Programs.

[Click this hyperlink](#) while viewing on your computer to access additional FINDS: detail in the EDR Site Report.

47
SW
1/8-1/4
0.157 mi.
830 ft.

GOLDEN WEST MOTEL
503 E 26TH
TACOMA, WA 98404

WA ALLSITES
RCRA NonGen / NLR
FINDS
ECHO

1000838142
WAD988508651

Relative:
Higher
Actual:
85 ft.

ALLSITES:

Name: GOLDEN WEST MOTEL
Facility Id: 62113225

RCRA Listings:

Date Form Received by Agency:	1999-08-09 00:00:00.0
Handler Name:	GOLDEN WEST MOTEL
Handler Address:	503 E 26TH
Handler City,State,Zip:	TACOMA, WA 98404
EPA ID:	WAD988508651
Contact Name:	Not reported
Contact Address:	Not reported
Contact City,State,Zip:	Not reported
Contact Telephone:	Not reported
Contact Fax:	Not reported
Contact Email:	Not reported
Contact Title:	Not reported
EPA Region:	10
Land Type:	Other
Federal Waste Generator Description:	Not a generator, verified
Non-Notifier:	Not reported
Biennial Report Cycle:	Not reported
Accessibility:	Not reported
Active Site Indicator:	Not reported
State District Owner:	WA
State District:	SWRO
Mailing Address:	2002 E 28TH ST
Mailing City,State,Zip:	TACOMA, WA 98404

Map ID
Direction
Distance
Elevation

MAP FINDINGS

Site

Database(s)

EDR ID Number
EPA ID Number

GOLDEN WEST MOTEL (Continued)

1000838142

Owner Name:	GOLDEN WEST MOTEL
Owner Type:	Private
Operator Name:	GOLDEN WEST MOTEL
Operator Type:	Private
Short-Term Generator Activity:	No
Importer Activity:	No
Mixed Waste Generator:	No
Transporter Activity:	No
Transfer Facility Activity:	No
Recycler Activity with Storage:	No
Small Quantity On-Site Burner Exemption:	No
Smelting Melting and Refining Furnace Exemption:	No
Underground Injection Control:	No
Off-Site Waste Receipt:	No
Universal Waste Indicator:	No
Universal Waste Destination Facility:	No
Federal Universal Waste:	No
Active Site Fed-Reg Treatment Storage and Disposal Facility:	Not reported
Active Site Converter Treatment storage and Disposal Facility:	Not reported
Active Site State-Reg Treatment Storage and Disposal Facility:	Not reported
Active Site State-Reg Handler:	---
Federal Facility Indicator:	Not reported
Hazardous Secondary Material Indicator:	NN
Sub-Part K Indicator:	Not reported
Commercial TSD Indicator:	No
Treatment Storage and Disposal Type:	Not reported
2018 GPRA Permit Baseline:	Not on the Baseline
2018 GPRA Renewals Baseline:	Not on the Baseline
Permit Renewals Workload Universe:	Not reported
Permit Workload Universe:	Not reported
Permit Progress Universe:	Not reported
Post-Closure Workload Universe:	Not reported
Closure Workload Universe:	Not reported
202 GPRA Corrective Action Baseline:	No
Corrective Action Workload Universe:	No
Subject to Corrective Action Universe:	No
Non-TSDFs Where RCRA CA has Been Imposed Universe:	No
TSDFs Potentially Subject to CA Under 3004 (u)/(v) Universe:	No
TSDFs Only Subject to CA under Discretionary Auth Universe:	No
Corrective Action Priority Ranking:	No NCAPS ranking
Environmental Control Indicator:	No
Institutional Control Indicator:	No
Human Exposure Controls Indicator:	N/A
Groundwater Controls Indicator:	N/A
Operating TSDF Universe:	Not reported
Full Enforcement Universe:	Not reported
Significant Non-Complier Universe:	No
Unaddressed Significant Non-Complier Universe:	No
Addressed Significant Non-Complier Universe:	No
Significant Non-Complier With a Compliance Schedule Universe:	No
Financial Assurance Required:	Not reported
Handler Date of Last Change:	2018-05-07 14:31:45.0
Recognized Trader-Importer:	No
Recognized Trader-Exporter:	No
Importer of Spent Lead Acid Batteries:	No
Exporter of Spent Lead Acid Batteries:	No
Recycler Activity Without Storage:	No

Map ID
Direction
Distance
Elevation

MAP FINDINGS

Site

Database(s)

EDR ID Number
EPA ID Number

GOLDEN WEST MOTEL (Continued)

1000838142

Manifest Broker: No
Sub-Part P Indicator: Not reported

Handler - Owner Operator:

Owner/Operator Indicator: Owner
Owner/Operator Name: GOLDEN WEST MOTEL
Legal Status: Private
Date Became Current: Not reported
Date Ended Current: Not reported
Owner/Operator Address: 503 E 26TH
Owner/Operator City,State,Zip: TACOMA, WA 98404
Owner/Operator Telephone: 000-000-0000
Owner/Operator Telephone Ext: Not reported
Owner/Operator Fax: Not reported
Owner/Operator Email: Not reported

Owner/Operator Indicator: Owner
Owner/Operator Name: GOLDEN WEST MOTEL
Legal Status: Private
Date Became Current: Not reported
Date Ended Current: Not reported
Owner/Operator Address: 503 E 26TH
Owner/Operator City,State,Zip: TACOMA, WA 98404
Owner/Operator Telephone: 000-000-0000
Owner/Operator Telephone Ext: Not reported
Owner/Operator Fax: Not reported
Owner/Operator Email: Not reported

Owner/Operator Indicator: Operator
Owner/Operator Name: GOLDEN WEST MOTEL
Legal Status: Private
Date Became Current: Not reported
Date Ended Current: Not reported
Owner/Operator Address: 503 E 26TH
Owner/Operator City,State,Zip: TACOMA, WA 98404
Owner/Operator Telephone: 000-000-0000
Owner/Operator Telephone Ext: Not reported
Owner/Operator Fax: Not reported
Owner/Operator Email: Not reported

Owner/Operator Indicator: Operator
Owner/Operator Name: GOLDEN WEST MOTEL
Legal Status: Private
Date Became Current: Not reported
Date Ended Current: Not reported
Owner/Operator Address: 503 E 26TH ST
Owner/Operator City,State,Zip: TACOMA, WA 98421-1312
Owner/Operator Telephone: 000-000-0000
Owner/Operator Telephone Ext: Not reported
Owner/Operator Fax: Not reported
Owner/Operator Email: Not reported

Owner/Operator Indicator: Owner
Owner/Operator Name: SEE PAPER COPY
Legal Status: Private
Date Became Current: Not reported

Map ID
Direction
Distance
Elevation

MAP FINDINGS

Site

Database(s)

EDR ID Number
EPA ID Number

GOLDEN WEST MOTEL (Continued)

1000838142

Date Ended Current:	Not reported
Owner/Operator Address:	503 E 26TH
Owner/Operator City,State,Zip:	TACOMA, WA 98404
Owner/Operator Telephone:	000-000-0000
Owner/Operator Telephone Ext:	Not reported
Owner/Operator Fax:	Not reported
Owner/Operator Email:	Not reported
Owner/Operator Indicator:	Owner
Owner/Operator Name:	GOLDEN WEST MOTEL
Legal Status:	Private
Date Became Current:	1996-05-03 00:00:00.
Date Ended Current:	Not reported
Owner/Operator Address:	503 E 26TH ST
Owner/Operator City,State,Zip:	TACOMA, WA 98421
Owner/Operator Telephone:	000-000-0000
Owner/Operator Telephone Ext:	Not reported
Owner/Operator Fax:	Not reported
Owner/Operator Email:	Not reported
Owner/Operator Indicator:	Owner
Owner/Operator Name:	GOLDEN WEST MOTEL
Legal Status:	Private
Date Became Current:	Not reported
Date Ended Current:	Not reported
Owner/Operator Address:	503 E 26TH
Owner/Operator City,State,Zip:	TACOMA, WA 98404
Owner/Operator Telephone:	000-000-0000
Owner/Operator Telephone Ext:	Not reported
Owner/Operator Fax:	Not reported
Owner/Operator Email:	Not reported
Owner/Operator Indicator:	Operator
Owner/Operator Name:	GOLDEN WEST MOTEL
Legal Status:	Private
Date Became Current:	Not reported
Date Ended Current:	Not reported
Owner/Operator Address:	503 E 26TH
Owner/Operator City,State,Zip:	TACOMA, WA 98404
Owner/Operator Telephone:	000-000-0000
Owner/Operator Telephone Ext:	Not reported
Owner/Operator Fax:	Not reported
Owner/Operator Email:	Not reported
Historic Generators:	
Receive Date:	1999-08-09 00:00:00.0
Handler Name:	GOLDEN WEST MOTEL
Federal Waste Generator Description:	Not a generator, verified
State District Owner:	WA
Large Quantity Handler of Universal Waste:	No
Recognized Trader Importer:	No
Recognized Trader Exporter:	No
Spent Lead Acid Battery Importer:	No
Spent Lead Acid Battery Exporter:	No
Current Record:	No
Non Storage Recycler Activity:	Not reported
Electronic Manifest Broker:	Not reported

Map ID
Direction
Distance
Elevation

MAP FINDINGS

Site

Database(s)

EDR ID Number
EPA ID Number

GOLDEN WEST MOTEL (Continued)

1000838142

Receive Date: 1999-08-09 00:00:00.0
Handler Name: GOLDEN WEST MOTEL
Federal Waste Generator Description: Not a generator, verified
State District Owner: WA
Large Quantity Handler of Universal Waste: No
Recognized Trader Importer: No
Recognized Trader Exporter: No
Spent Lead Acid Battery Importer: No
Spent Lead Acid Battery Exporter: No
Current Record: Yes
Non Storage Recycler Activity: Not reported
Electronic Manifest Broker: Not reported

Receive Date: 1992-07-02 00:00:00.0
Handler Name: GOLDEN WEST MOTEL
Federal Waste Generator Description: Small Quantity Generator
State District Owner: WA
Large Quantity Handler of Universal Waste: No
Recognized Trader Importer: No
Recognized Trader Exporter: No
Spent Lead Acid Battery Importer: No
Spent Lead Acid Battery Exporter: No
Current Record: No
Non Storage Recycler Activity: Not reported
Electronic Manifest Broker: Not reported

List of NAICS Codes and Descriptions:

NAICS Code: 72111
NAICS Description: HOTELS (EXCEPT CASINO HOTELS) AND MOTELS

Facility Has Received Notices of Violation:

No Violations Found:

Evaluation Action Summary:

No Evaluations Found:

FINDS:

Registry ID: 110005377047

Click Here:

Environmental Interest/Information System:

RCRAInfo is a national information system that supports the Resource Conservation and Recovery Act (RCRA) program through the tracking of events and activities related to facilities that generate, transport, and treat, store, or dispose of hazardous waste. RCRAInfo allows RCRA program staff to track the notification, permit, compliance, and corrective action activities required under RCRA.

[Click this hyperlink](#) while viewing on your computer to access additional FINDS: detail in the EDR Site Report.

ECHO:

Envid: 1000838142

Map ID
Direction
Distance
Elevation

MAP FINDINGS

Site

Database(s)

EDR ID Number
EPA ID Number

GOLDEN WEST MOTEL (Continued)

1000838142

Registry ID: 110005377047
DFR URL: <http://echo.epa.gov/detailed-facility-report?fid=110005377047>
Name: GOLDEN WEST MOTEL
Address: 503 E 26TH
City,State,Zip: TACOMA, WA 98404

L48
West
1/8-1/4
0.169 mi.
891 ft.

PACIFIC CHARTER SCHOOL
2300 EAST E ST
TACOMA, WA 98421

WA LUST
WA ALLSITES
WA CSCSL NFA

S121969951
N/A

Site 3 of 7 in cluster L

Relative:
Higher

LUST:

Actual:
26 ft.

Name: PACIFIC CHARTER SCHOOL
Address: 2300 EAST E ST
City,State,Zip: TACOMA, WA 98421
Facility ID: 1893
Lust Status Type: LUST - NFA
Cleanup Site ID: 14981
Cleanup Unit Type: Not reported
Process Type: Not reported
Cleanup Unit Name: Not reported
Response Section: Southwest
Release Date: 10/22/2015
Lust Date: 05/20/2019
Region: Southwest
Lust ID: 8097
UST ID: 620249
Contaminant Name: Benzene
Ground Water: Not reported
Surface Water: Not reported
Soil: Remediated-Below
Sediment: Not reported
Air: Not reported
Bedrock: Not reported
Lat/Long: 47.2413193 / -122.42837

Name: PACIFIC CHARTER SCHOOL
Address: 2300 EAST E ST
City,State,Zip: TACOMA, WA 98421
Facility ID: 1893
Lust Status Type: LUST - NFA
Cleanup Site ID: 14981
Cleanup Unit Type: Not reported
Process Type: Not reported
Cleanup Unit Name: Not reported
Response Section: Southwest
Release Date: 10/22/2015
Lust Date: 05/20/2019
Region: Southwest
Lust ID: 8097
UST ID: 620249
Contaminant Name: Petroleum-Gasoline
Ground Water: Not reported
Surface Water: Not reported
Soil: Remediated-Below
Sediment: Not reported
Air: Not reported

Map ID
Direction
Distance
Elevation

MAP FINDINGS

Site

Database(s)

EDR ID Number
EPA ID Number

PACIFIC CHARTER SCHOOL (Continued)

S121969951

Bedrock: Not reported
Lat/Long: 47.2413193 / -122.42837

ALLSITES:

Name: PACIFIC CHARTER SCHOOL
Facility Id: 1893

CSCSL NFA:

Name: PACIFIC CHARTER SCHOOL
Address: 2300 EAST E ST
City,State,Zip: TACOMA, WA 98421
Facility/Site Id: 1893
CS Id: 14981
NFA Date: 05/20/2019
Alternate Site Names: Not reported
NFA Reason: NFA-Independent Cleanup Reviewed by Ecology
Site Status: NFA
Region: Southwest
Contaminant Name: Benzene
Ground Water: Not reported
Surface Water: Not reported
Soil: Remediated-Below
Sediment: Not reported
Air: Not reported
Bedrock: Not reported
Latitude: 47.241319369
Longitude: -122.42837901

Name: PACIFIC CHARTER SCHOOL
Address: 2300 EAST E ST
City,State,Zip: TACOMA, WA 98421
Facility/Site Id: 1893
CS Id: 14981
NFA Date: 05/20/2019
Alternate Site Names: Not reported
NFA Reason: NFA-Independent Cleanup Reviewed by Ecology
Site Status: NFA
Region: Southwest
Contaminant Name: Petroleum-Gasoline
Ground Water: Not reported
Surface Water: Not reported
Soil: Remediated-Below
Sediment: Not reported
Air: Not reported
Bedrock: Not reported
Latitude: 47.241319369
Longitude: -122.42837901

Map ID
Direction
Distance
Elevation

MAP FINDINGS

Site

Database(s)

EDR ID Number
EPA ID Number

L49
West
1/8-1/4
0.169 mi.
891 ft.
PACIFIC CHARTER SCHOOL
2300 EAST E ST
TACOMA, WA 98421
Site 4 of 7 in cluster L

WA UST **U004248548**
N/A

Relative:
Higher
Actual:
26 ft.

UST:
Name: PACIFIC CHARTER SCHOOL
Address: 2300 EAST E ST
City: TACOMA
Zip: 98421
Facility ID: 1893
Site Id: 620249
UBI: Not reported
Phone Number: Not reported
Decimal Latitude: 47.2413193691787
Decimal Longitude: -122.428379009514

Tank Name: 2
Tag Number: Not reported
Tank Status: Removed
Tank Status Date: 07/21/2015
Tank Install Date: Not reported
Tank Closure Date: 10/28/2015
Capacity Range: Not reported
Tank Permit Expiration Date: Not reported
Tank Upgrade Date: Not reported
Tank Spill Prevention: Not reported
Tank Overfill Prevention: Not reported
Tank Material: Not reported
Tank Construction: Not reported
Tank Tightness Test: Not reported
Tank Corrosion Protection: Not reported
Tank Manifold: Not reported
Tank Release Detection: Not reported
Tank SFC Type: Not reported
Pipe Material: Not reported
Pipe Construction: Not reported
Pipe Primary Release Detection: Not reported
Pipe Second Release Detection: Not reported
Pipe Corrosion Protection: Not reported
Pipe Pumping System: Not reported
Responsible Unit: Southwest
Dispenser/Pump SFC Type: Not reported

50
East
1/8-1/4
0.169 mi.
894 ft.
SAVAGE WHOLESALE
1001 E 25TH ST
TACOMA, WA 98421

WA ALLSITES **S109824409**
N/A

Relative:
Lower
Actual:
19 ft.

ALLSITES:
Name: SAVAGE WHOLESALE
Facility Id: 1747

Map ID
Direction
Distance
Elevation

MAP FINDINGS

Site

Database(s)

EDR ID Number
EPA ID Number

M51
SE
1/8-1/4
0.171 mi.
901 ft.
SMURFIT STONE CONTAINER CORP
817 E 27TH ST
TACOMA, WA 98421
Site 1 of 2 in cluster M

WA VCP **S124432841**
N/A

Relative: VCP:
Lower Name: SMURFIT STONE CONTAINER CORP
Address: 817 E 27TH ST
Actual: City,State,Zip: TACOMA, WA 98421
19 ft. edr_fstat: WA
edr_fzip: 98421
edr_fcnty: PIERCE
edr_zip: Not reported
Facility ID: 17167958
VCP Status: Not reported
VCP: Not reported
Ecology Status: Not reported
NFA Type: Not reported
Date NFA: Not reported
Rank: 5
Cleanup Siteid: 4529
Contaminant Name: Petroleum Products-Unspecified
Soil: Suspected

M52
SE
1/8-1/4
0.171 mi.
901 ft.
SMURFIT STONE CONTAINER CORP
817 E 27TH ST
TACOMA, WA 98421
Site 2 of 2 in cluster M

WA HSL **S107566012**
WA CSCSL **N/A**
WA ALLSITES
WA NPDES

Relative: HSL:
Lower Name: SMURFIT STONE CONTAINER CORP
Address: Not reported
Actual: City,State,Zip: TACOMA, WA
19 ft. edr_fstat: WA
edr_fzip: Not reported
edr_fcnty: PIERCE
edr_zip: Not reported
Facility Type: **Hazardous Sites List**
Facility Status: Cleanup Started
FSID Number: 17167958
Rank: 5
Region: SW
EDR Link ID: 17167958
Region Decode: SOUTHWEST REGIONAL OFFICE

CSCSL:
Name: SMURFIT STONE CONTAINER CORP
Address: 817 E 27TH ST
City,State,Zip: TACOMA, WA 98421
Facility ID: 17167958
Region: Southwest
Lat/Long: 47.2376 / -122.42568
Clean Up Siteid: 4529
Site Status: Cleanup Started
Contaminant Name: Petroleum Products-Unspecified
Alternate Site Names: CARAUSTAR MILL GROUP INC.,JEFFERSON SMURFIT AKA CONTAINER COR,JEFFERSON SMURFIT CORP TACOMA

Map ID
Direction
Distance
Elevation

MAP FINDINGS

Site

Database(s)

EDR ID Number
EPA ID Number

SMURFIT STONE CONTAINER CORP (Continued)

S107566012

Site Rank: 5 - Lowest Assessed Risk
Has Institutional Control: Not reported
Past VCP: True
Current VCP: Not reported
Ground Water: Confirmed Above Cleanup Levels
Surface Water: Not reported
Soil: Suspected
Sediment: Not reported
Air: Not reported
Bedrock: Not reported
Responsible Unit: Southwest

ALLSITES:

Name: SMURFIT STONE CONTAINER CORP
Facility Id: 17167958

NPDES:

Name: TACOMA PAPERBOARD EAST 26TH STREET
Address: 817 E 27TH ST -
City,State,Zip: TACOMA, WA 98421-1908
Facility Status: Active
Facility Type: Industrial SW GP
Admin Region: Headquarters
Date Issued: 11/20/2019
Latitude: 47.2376
Longitude: -122.42568
Permit ID: WAR011523
Permit Version: 2
Permit Status: Active
Permit SubStatus: Coverage Issued
Ecology Contact: Paul Stasch
WRIA: Puyallup-White
Permit Expiration Date: 12/31/2024
Effective Date: 01/01/2020
Days to Expiration: -1632

L53
West
1/8-1/4
0.171 mi.
901 ft.

INDUSTRIAL TIRE SERVICE ITS
423 PUYALLUP AVE
TACOMA, WA 98421

WA VCP S124433874
N/A

Site 5 of 7 in cluster L

Relative:
Higher

VCP:

Actual:
30 ft.

Name: INDUSTRIAL TIRE SERVICE ITS
Address: 423 PUYALLUP AVE
City,State,Zip: TACOMA, WA 98421
edr_fstat: WA
edr_fzip: 98421
edr_fcnty: PIERCE
edr_zip: Not reported
Facility ID: 3291385
VCP Status: Not reported
VCP: Not reported
Ecology Status: Not reported
NFA Type: Not reported
Date NFA: Not reported
Rank: 2

Map ID
Direction
Distance
Elevation

MAP FINDINGS

Site

Database(s)

EDR ID Number
EPA ID Number

INDUSTRIAL TIRE SERVICE ITS (Continued)

S124433874

Cleanup Siteid: 5316
Contaminant Name: Metals Priority Pollutants
Soil: Confirmed Above Cleanup Levels

Name: INDUSTRIAL TIRE SERVICE ITS
Address: 423 PUYALLUP AVE
City,State,Zip: TACOMA, WA 98421
edr_fstat: WA
edr_fzip: 98421
edr_fcnty: PIERCE
edr_zip: Not reported
Facility ID: 3291385
VCP Status: Not reported
VCP: Not reported
Ecology Status: Not reported
NFA Type: Not reported
Date NFA: Not reported
Rank: 2

Cleanup Siteid: 5316
Contaminant Name: Non-Halogenated Solvents
Soil: Confirmed Above Cleanup Levels

Name: INDUSTRIAL TIRE SERVICE ITS
Address: 423 PUYALLUP AVE
City,State,Zip: TACOMA, WA 98421
edr_fstat: WA
edr_fzip: 98421
edr_fcnty: PIERCE
edr_zip: Not reported
Facility ID: 3291385
VCP Status: Not reported
VCP: Not reported
Ecology Status: Not reported
NFA Type: Not reported
Date NFA: Not reported
Rank: 2

Cleanup Siteid: 5316
Contaminant Name: Petroleum Products-Unspecified
Soil: Not reported

Name: INDUSTRIAL TIRE SERVICE ITS
Address: 423 PUYALLUP AVE
City,State,Zip: TACOMA, WA 98421
edr_fstat: WA
edr_fzip: 98421
edr_fcnty: PIERCE
edr_zip: Not reported
Facility ID: 3291385
VCP Status: Not reported
VCP: Not reported
Ecology Status: Not reported
NFA Type: Not reported
Date NFA: Not reported
Rank: 2

Cleanup Siteid: 5316
Contaminant Name: Petroleum-Gasoline
Soil: Confirmed Above Cleanup Levels

Map ID
Direction
Distance
Elevation

MAP FINDINGS

Site

Database(s)

EDR ID Number
EPA ID Number

L54
West
1/8-1/4
0.171 mi.
901 ft.
CLEVINGER TRUCK SERVICE
423 PUYALLUP AVE
TACOMA, WA 98421
Site 6 of 7 in cluster L

WA HSL
WA CSCSL
WA LUST
WA UST
WA ALLSITES
U003354664
N/A

Relative:
Higher

Actual:
30 ft.

HSL:
Name: INDUSTRIAL TIRE SERVICE ITS
Address: Not reported
City,State,Zip: TACOMA, WA
edr_fstat: WA
edr_fzip: Not reported
edr_fcnty: PIERCE
edr_zip: Not reported
Facility Type: Hazardous Sites List
Facility Status: Cleanup Started
FSID Number: 3291385
Rank: 2
Region: SW
EDR Link ID: 3291385
Region Decode: SOUTHWEST REGIONAL OFFICE

CSCSL:
Name: INDUSTRIAL TIRE SERVICE ITS
Address: 423 PUYALLUP AVE
City,State,Zip: TACOMA, WA 98421
Facility ID: 3291385
Region: Southwest
Lat/Long: 47.24103795074 / -122.428393606
Clean Up Siteid: 5316
Site Status: Cleanup Started
Contaminant Name: Metals Priority Pollutants
Alternate Site Names: CLEVINGER TRUCK SERVICE
Site Rank: 2 - Moderate-High Risk
Has Institutional Control: Not reported
Past VCP: True
Current VCP: Not reported
Ground Water: Suspected
Surface Water: Not reported
Soil: Confirmed Above Cleanup Levels
Sediment: Not reported
Air: Not reported
Bedrock: Not reported
Responsible Unit: Southwest

Name: INDUSTRIAL TIRE SERVICE ITS
Address: 423 PUYALLUP AVE
City,State,Zip: TACOMA, WA 98421
Facility ID: 3291385
Region: Southwest
Lat/Long: 47.24103795074 / -122.428393606
Clean Up Siteid: 5316
Site Status: Cleanup Started
Contaminant Name: Non-Halogenated Solvents
Alternate Site Names: CLEVINGER TRUCK SERVICE
Site Rank: 2 - Moderate-High Risk
Has Institutional Control: Not reported
Past VCP: True
Current VCP: Not reported

Map ID
Direction
Distance
Elevation

MAP FINDINGS

Site

Database(s)

EDR ID Number
EPA ID Number

CLEVINGER TRUCK SERVICE (Continued)

U003354664

Ground Water: Suspected
Surface Water: Not reported
Soil: Confirmed Above Cleanup Levels
Sediment: Not reported
Air: Not reported
Bedrock: Not reported
Responsible Unit: Southwest

Name: INDUSTRIAL TIRE SERVICE ITS
Address: 423 PUYALLUP AVE
City,State,Zip: TACOMA, WA 98421
Facility ID: 3291385
Region: Southwest
Lat/Long: 47.24103795074 / -122.428393606
Clean Up Siteid: 5316
Site Status: Cleanup Started
Contaminant Name: Petroleum Products-Unspecified
Alternate Site Names: CLEVINGER TRUCK SERVICE
Site Rank: 2 - Moderate-High Risk
Has Institutional Control: Not reported
Past VCP: True
Current VCP: Not reported
Ground Water: Suspected
Surface Water: Not reported
Soil: Not reported
Sediment: Not reported
Air: Not reported
Bedrock: Not reported
Responsible Unit: Southwest

Name: INDUSTRIAL TIRE SERVICE ITS
Address: 423 PUYALLUP AVE
City,State,Zip: TACOMA, WA 98421
Facility ID: 3291385
Region: Southwest
Lat/Long: 47.24103795074 / -122.428393606
Clean Up Siteid: 5316
Site Status: Cleanup Started
Contaminant Name: Petroleum-Gasoline
Alternate Site Names: CLEVINGER TRUCK SERVICE
Site Rank: 2 - Moderate-High Risk
Has Institutional Control: Not reported
Past VCP: True
Current VCP: Not reported
Ground Water: Not reported
Surface Water: Not reported
Soil: Confirmed Above Cleanup Levels
Sediment: Not reported
Air: Not reported
Bedrock: Not reported
Responsible Unit: Southwest

LUST:

Name: INDUSTRIAL TIRE SERVICE ITS
Address: 423 PUYALLUP AVE
City,State,Zip: TACOMA, WA 98421
Facility ID: 3291385

Map ID
Direction
Distance
Elevation

MAP FINDINGS

Site

Database(s)

EDR ID Number
EPA ID Number

CLEVINGER TRUCK SERVICE (Continued)

U003354664

Lust Status Type: LUST - Cleanup Started
Cleanup Site ID: 5316
Cleanup Unit Type: Upland
Process Type: Independent Action
Cleanup Unit Name: CLEVINGER TRUCK SERVICE
Response Section: Southwest
Release Date: 03/01/2007
Lust Date: 12/17/2007
Region: Southwest
Lust ID: 6267
UST ID: 4874
Contaminant Name: Non-Halogenated Solvents
Ground Water: Suspected
Surface Water: Not reported
Soil: Confirmed Above Cleanup Levels
Sediment: Not reported
Air: Not reported
Bedrock: Not reported
Lat/Long: 47.2410379 / -122.42839

Name: INDUSTRIAL TIRE SERVICE ITS
Address: 423 PUYALLUP AVE
City,State,Zip: TACOMA, WA 98421
Facility ID: 3291385
Lust Status Type: LUST - Cleanup Started
Cleanup Site ID: 5316
Cleanup Unit Type: Upland
Process Type: Independent Action
Cleanup Unit Name: CLEVINGER TRUCK SERVICE
Response Section: Southwest
Release Date: 03/01/2007
Lust Date: 12/17/2007
Region: Southwest
Lust ID: 6267
UST ID: 4874
Contaminant Name: Metals Priority Pollutants
Ground Water: Suspected
Surface Water: Not reported
Soil: Confirmed Above Cleanup Levels
Sediment: Not reported
Air: Not reported
Bedrock: Not reported
Lat/Long: 47.2410379 / -122.42839

Name: INDUSTRIAL TIRE SERVICE ITS
Address: 423 PUYALLUP AVE
City,State,Zip: TACOMA, WA 98421
Facility ID: 3291385
Lust Status Type: LUST - Cleanup Started
Cleanup Site ID: 5316
Cleanup Unit Type: Upland
Process Type: Independent Action
Cleanup Unit Name: CLEVINGER TRUCK SERVICE
Response Section: Southwest
Release Date: 03/01/2007
Lust Date: 12/17/2007
Region: Southwest

Map ID
Direction
Distance
Elevation

MAP FINDINGS

Site

Database(s)

EDR ID Number
EPA ID Number

CLEVINGER TRUCK SERVICE (Continued)

U003354664

Lust ID: 6267
UST ID: 4874
Contaminant Name: Petroleum Products-Unspecified
Ground Water: Suspected
Surface Water: Not reported
Soil: Not reported
Sediment: Not reported
Air: Not reported
Bedrock: Not reported
Lat/Long: 47.2410379 / -122.42839

Name: INDUSTRIAL TIRE SERVICE ITS
Address: 423 PUYALLUP AVE
City,State,Zip: TACOMA, WA 98421
Facility ID: 3291385
Lust Status Type: LUST - Cleanup Started
Cleanup Site ID: 5316
Cleanup Unit Type: Upland
Process Type: Independent Action
Cleanup Unit Name: CLEVINGER TRUCK SERVICE
Response Section: Southwest
Release Date: 03/01/2007
Lust Date: 12/17/2007
Region: Southwest
Lust ID: 6267
UST ID: 4874
Contaminant Name: Petroleum-Gasoline
Ground Water: Not reported
Surface Water: Not reported
Soil: Confirmed Above Cleanup Levels
Sediment: Not reported
Air: Not reported
Bedrock: Not reported
Lat/Long: 47.2410379 / -122.42839

UST:

Name: CLEVINGER TRUCK SERVICE
Address: 423 PUYALLUP AVE
City: TACOMA
Zip: 98421
Facility ID: 3291385
Site Id: 4874
UBI: Not reported
Phone Number: Not reported
Decimal Latitude: 47.24103795074
Decimal Longitude: -122.428393606

Tank Name: 1
Tag Number: Not reported
Tank Status: Removed
Tank Status Date: 08/06/1996
Tank Install Date: 01/01/1961
Tank Closure Date: 01/01/1990
Capacity Range: Not reported
Tank Permit Expiration Date: Not reported
Tank Upgrade Date: Not reported
Tank Spill Prevention: Not reported

Map ID
Direction
Distance
Elevation

MAP FINDINGS

Site

Database(s)

EDR ID Number
EPA ID Number

CLEVINGER TRUCK SERVICE (Continued)

U003354664

Tank Overfill Prevention: Not reported
Tank Material: Steel
Tank Construction: Single Wall Tank
Tank Tightness Test: Not reported
Tank Corrosion Protection: Not reported
Tank Manifold: Not reported
Tank Release Detection: Not reported
Tank SFC Type: Not reported
Pipe Material: Steel
Pipe Construction: Not reported
Pipe Primary Release Detection: Not reported
Pipe Second Release Detection: Not reported
Pipe Corrosion Protection: Not reported
Pipe Pumping System: Not reported
Responsible Unit: Southwest
Dispenser/Pump SFC Type: Not reported

Name: CLEVINGER TRUCK SERVICE
Address: 423 PUYALLUP AVE
City: TACOMA
Zip: 98421

Tank Name: 2
Tag Number: Not reported
Tank Status: Removed
Tank Status Date: 08/06/1996
Tank Install Date: 01/01/1961
Tank Closure Date: 01/01/1990
Capacity Range: Not reported
Tank Permit Expiration Date: Not reported
Tank Upgrade Date: Not reported
Tank Spill Prevention: Not reported
Tank Overfill Prevention: Not reported
Tank Material: Steel
Tank Construction: Single Wall Tank
Tank Tightness Test: Not reported
Tank Corrosion Protection: Not reported
Tank Manifold: Not reported
Tank Release Detection: Not reported
Tank SFC Type: Not reported
Pipe Material: Steel
Pipe Construction: Not reported
Pipe Primary Release Detection: Not reported
Pipe Second Release Detection: Not reported
Pipe Corrosion Protection: Not reported
Pipe Pumping System: Not reported
Responsible Unit: Southwest
Dispenser/Pump SFC Type: Not reported

Name: CLEVINGER TRUCK SERVICE
Address: 423 PUYALLUP AVE
City: TACOMA
Zip: 98421

Tank Name: 3
Tag Number: Not reported
Tank Status: Removed

Map ID
Direction
Distance
Elevation

MAP FINDINGS

Site

Database(s)

EDR ID Number
EPA ID Number

CLEVINGER TRUCK SERVICE (Continued)

U003354664

Tank Status Date: 08/06/1996
Tank Install Date: 01/01/1968
Tank Closure Date: 01/01/1990
Capacity Range: Not reported
Tank Permit Expiration Date: Not reported
Tank Upgrade Date: Not reported
Tank Spill Prevention: Not reported
Tank Overfill Prevention: Not reported
Tank Material: Steel
Tank Construction: Single Wall Tank
Tank Tightness Test: Not reported
Tank Corrosion Protection: Not reported
Tank Manifold: Not reported
Tank Release Detection: Not reported
Tank SFC Type: Not reported
Pipe Material: Steel
Pipe Construction: Not reported
Pipe Primary Release Detection: Not reported
Pipe Second Release Detection: Not reported
Pipe Corrosion Protection: Not reported
Pipe Pumping System: Not reported
Responsible Unit: Southwest
Dispenser/Pump SFC Type: Not reported

Name: CLEVINGER TRUCK SERVICE
Address: 423 PUYALLUP AVE
City: TACOMA
Zip: 98421

Tank Name: 4
Tag Number: Not reported
Tank Status: Removed
Tank Status Date: 08/06/1996
Tank Install Date: 01/01/1974
Tank Closure Date: 07/29/2008
Capacity Range: Not reported
Tank Permit Expiration Date: Not reported
Tank Upgrade Date: Not reported
Tank Spill Prevention: Not reported
Tank Overfill Prevention: Not reported
Tank Material: Steel
Tank Construction: Single Wall Tank
Tank Tightness Test: Not reported
Tank Corrosion Protection: Not reported
Tank Manifold: Not reported
Tank Release Detection: Not reported
Tank SFC Type: Not reported
Pipe Material: Steel
Pipe Construction: Not reported
Pipe Primary Release Detection: Not reported
Pipe Second Release Detection: Not reported
Pipe Corrosion Protection: Not reported
Pipe Pumping System: Not reported
Responsible Unit: Southwest
Dispenser/Pump SFC Type: Not reported

Name: CLEVINGER TRUCK SERVICE

Map ID
Direction
Distance
Elevation

MAP FINDINGS

Site

Database(s)

EDR ID Number
EPA ID Number

CLEVINGER TRUCK SERVICE (Continued)

U003354664

Address: 423 PUYALLUP AVE
City: TACOMA
Zip: 98421

Tank Name: 5
Tag Number: Not reported
Tank Status: Removed
Tank Status Date: 08/06/1996
Tank Install Date: 01/01/1956
Tank Closure Date: 01/01/1990
Capacity Range: Not reported
Tank Permit Expiration Date: Not reported
Tank Upgrade Date: Not reported
Tank Spill Prevention: Not reported
Tank Overfill Prevention: Not reported
Tank Material: Steel
Tank Construction: Single Wall Tank
Tank Tightness Test: Not reported
Tank Corrosion Protection: Not reported
Tank Manifold: Not reported
Tank Release Detection: Not reported
Tank SFC Type: Not reported
Pipe Material: Not reported
Pipe Construction: Not reported
Pipe Primary Release Detection: Not reported
Pipe Second Release Detection: Not reported
Pipe Corrosion Protection: Not reported
Pipe Pumping System: Not reported
Responsible Unit: Southwest
Dispenser/Pump SFC Type: Not reported

Name: CLEVINGER TRUCK SERVICE
Address: 423 PUYALLUP AVE
City: TACOMA
Zip: 98421

Tank Name: 6
Tag Number: Not reported
Tank Status: Removed
Tank Status Date: 08/06/1996
Tank Install Date: 01/01/1956
Tank Closure Date: 01/01/1990
Capacity Range: Not reported
Tank Permit Expiration Date: Not reported
Tank Upgrade Date: Not reported
Tank Spill Prevention: Not reported
Tank Overfill Prevention: Not reported
Tank Material: Steel
Tank Construction: Single Wall Tank
Tank Tightness Test: Not reported
Tank Corrosion Protection: Not reported
Tank Manifold: Not reported
Tank Release Detection: Not reported
Tank SFC Type: Not reported
Pipe Material: Not reported
Pipe Construction: Not reported
Pipe Primary Release Detection: Not reported

Map ID
Direction
Distance
Elevation

MAP FINDINGS

Site

Database(s)

EDR ID Number
EPA ID Number

CLEVINGER TRUCK SERVICE (Continued)

U003354664

Pipe Second Release Detection: Not reported
Pipe Corrosion Protection: Not reported
Pipe Pumping System: Not reported
Responsible Unit: Southwest
Dispencer/Pump SFC Type: Not reported

Name: CLEVINGER TRUCK SERVICE
Address: 423 PUYALLUP AVE
City: TACOMA
Zip: 98421

Tank Name: 7
Tag Number: Not reported
Tank Status: Removed
Tank Status Date: 08/06/1996
Tank Install Date: 01/01/1956
Tank Closure Date: 01/01/1990
Capacity Range: Not reported
Tank Permit Expiration Date: Not reported
Tank Upgrade Date: Not reported
Tank Spill Prevention: Not reported
Tank Overfill Prevention: Not reported
Tank Material: Steel
Tank Construction: Single Wall Tank
Tank Tightness Test: Not reported
Tank Corrosion Protection: Not reported
Tank Manifold: Not reported
Tank Release Detection: Not reported
Tank SFC Type: Not reported
Pipe Material: Not reported
Pipe Construction: Not reported
Pipe Primary Release Detection: Not reported
Pipe Second Release Detection: Not reported
Pipe Corrosion Protection: Not reported
Pipe Pumping System: Not reported
Responsible Unit: Southwest
Dispencer/Pump SFC Type: Not reported

Name: CLEVINGER TRUCK SERVICE
Address: 423 PUYALLUP AVE
City: TACOMA
Zip: 98421

Tank Name: 8
Tag Number: Not reported
Tank Status: Removed
Tank Status Date: 08/06/1996
Tank Install Date: 01/01/1956
Tank Closure Date: 01/01/1990
Capacity Range: Not reported
Tank Permit Expiration Date: Not reported
Tank Upgrade Date: Not reported
Tank Spill Prevention: Not reported
Tank Overfill Prevention: Not reported
Tank Material: Steel
Tank Construction: Single Wall Tank
Tank Tightness Test: Not reported

Map ID
Direction
Distance
Elevation

MAP FINDINGS

Site

Database(s)

EDR ID Number
EPA ID Number

CLEVINGER TRUCK SERVICE (Continued)

U003354664

Tank Corrosion Protection: Not reported
Tank Manifold: Not reported
Tank Release Detection: Not reported
Tank SFC Type: Not reported
Pipe Material: Not reported
Pipe Construction: Not reported
Pipe Primary Release Detection: Not reported
Pipe Second Release Detection: Not reported
Pipe Corrosion Protection: Not reported
Pipe Pumping System: Not reported
Responsible Unit: Southwest
Dispenser/Pump SFC Type: Not reported

ALLSITES:

Name: INDUSTRIAL TIRE SERVICE ITS
Facility Id: 3291385

N55
WSW
1/8-1/4
0.177 mi.
933 ft.

AIRSPARES
415 E 25TH ST
TACOMA, WA 98421
Site 1 of 2 in cluster N

WA ALLSITES
RCRA NonGen / NLR
FINDS
ECHO

1000838849
WAD988516530

Relative:
Higher
Actual:
49 ft.

ALLSITES:
Name: AIRSPARES
Facility Id: 39438729

RCRA Listings:

Date Form Received by Agency: 2000-06-07 00:00:00.0
Handler Name: AIRSPARES
Handler Address: 415 E 25TH ST
Handler City,State,Zip: TACOMA, WA 98421
EPA ID: WAD988516530
Contact Name: KEN POWELL
Contact Address: 2617 EAST L STREET
Contact City,State,Zip: TACOMA, WA 98421
Contact Telephone: 253-383-0800
Contact Fax: Not reported
Contact Email: Not reported
Contact Title: Not reported
EPA Region: 10
Land Type: Other
Federal Waste Generator Description: Not a generator, verified
Non-Notifier: Not reported
Biennial Report Cycle: Not reported
Accessibility: Not reported
Active Site Indicator: Not reported
State District Owner: WA
State District: SWRO
Mailing Address: 2617 EAST L STREET
Mailing City,State,Zip: TACOMA, WA 98421
Owner Name: ST INVESTMENTS
Owner Type: Private
Operator Name: AIRSPARES
Operator Type: Private
Short-Term Generator Activity: No
Importer Activity: No

Map ID
Direction
Distance
Elevation

MAP FINDINGS

Site

Database(s)

EDR ID Number
EPA ID Number

AIRSPARES (Continued)

1000838849

Mixed Waste Generator:	No
Transporter Activity:	No
Transfer Facility Activity:	No
Recycler Activity with Storage:	No
Small Quantity On-Site Burner Exemption:	No
Smelting Melting and Refining Furnace Exemption:	No
Underground Injection Control:	No
Off-Site Waste Receipt:	No
Universal Waste Indicator:	No
Universal Waste Destination Facility:	No
Federal Universal Waste:	No
Active Site Fed-Reg Treatment Storage and Disposal Facility:	Not reported
Active Site Converter Treatment storage and Disposal Facility:	Not reported
Active Site State-Reg Treatment Storage and Disposal Facility:	Not reported
Active Site State-Reg Handler:	---
Federal Facility Indicator:	Not reported
Hazardous Secondary Material Indicator:	NN
Sub-Part K Indicator:	Not reported
Commercial TSD Indicator:	No
Treatment Storage and Disposal Type:	Not reported
2018 GPRA Permit Baseline:	Not on the Baseline
2018 GPRA Renewals Baseline:	Not on the Baseline
Permit Renewals Workload Universe:	Not reported
Permit Workload Universe:	Not reported
Permit Progress Universe:	Not reported
Post-Closure Workload Universe:	Not reported
Closure Workload Universe:	Not reported
202 GPRA Corrective Action Baseline:	No
Corrective Action Workload Universe:	No
Subject to Corrective Action Universe:	No
Non-TSDFs Where RCRA CA has Been Imposed Universe:	No
TSDFs Potentially Subject to CA Under 3004 (u)/(v) Universe:	No
TSDFs Only Subject to CA under Discretionary Auth Universe:	No
Corrective Action Priority Ranking:	No NCAPS ranking
Environmental Control Indicator:	No
Institutional Control Indicator:	No
Human Exposure Controls Indicator:	N/A
Groundwater Controls Indicator:	N/A
Operating TSD Universe:	Not reported
Full Enforcement Universe:	Not reported
Significant Non-Complier Universe:	No
Unaddressed Significant Non-Complier Universe:	No
Addressed Significant Non-Complier Universe:	No
Significant Non-Complier With a Compliance Schedule Universe:	No
Financial Assurance Required:	Not reported
Handler Date of Last Change:	2018-05-10 15:07:18.0
Recognized Trader-Importer:	No
Recognized Trader-Exporter:	No
Importer of Spent Lead Acid Batteries:	No
Exporter of Spent Lead Acid Batteries:	No
Recycler Activity Without Storage:	No
Manifest Broker:	No
Sub-Part P Indicator:	Not reported

Handler - Owner Operator:

Owner/Operator Indicator:

Owner

Map ID
Direction
Distance
Elevation

MAP FINDINGS

Site

Database(s)

EDR ID Number
EPA ID Number

AIRSPARES (Continued)

1000838849

Owner/Operator Name: ST INVESTMENTS S
Legal Status: Private
Date Became Current: 1996-05-03 00:00:00.
Date Ended Current: Not reported
Owner/Operator Address: 415 E 25TH ST
Owner/Operator City,State,Zip: TACOMA, WA 98421
Owner/Operator Telephone: 253-383-0800
Owner/Operator Telephone Ext: Not reported
Owner/Operator Fax: Not reported
Owner/Operator Email: Not reported

Owner/Operator Indicator: Owner
Owner/Operator Name: ST INVESTMENTS
Legal Status: Private
Date Became Current: Not reported
Date Ended Current: Not reported
Owner/Operator Address: 2617 EAST L STREET
Owner/Operator City,State,Zip: TACOMA, WA 98421
Owner/Operator Telephone: 253-383-0800
Owner/Operator Telephone Ext: Not reported
Owner/Operator Fax: Not reported
Owner/Operator Email: Not reported

Owner/Operator Indicator: Owner
Owner/Operator Name: ST INVESTMENTS
Legal Status: Private
Date Became Current: Not reported
Date Ended Current: Not reported
Owner/Operator Address: 2617 EAST L STREET
Owner/Operator City,State,Zip: TACOMA, WA 98421
Owner/Operator Telephone: 253-383-0800
Owner/Operator Telephone Ext: Not reported
Owner/Operator Fax: Not reported
Owner/Operator Email: Not reported

Owner/Operator Indicator: Owner
Owner/Operator Name: ST INVESTMENTS
Legal Status: Private
Date Became Current: 1996-05-03 00:00:00.
Date Ended Current: Not reported
Owner/Operator Address: 415 E 25TH ST
Owner/Operator City,State,Zip: TACOMA, WA 98421
Owner/Operator Telephone: 253-383-0800
Owner/Operator Telephone Ext: Not reported
Owner/Operator Fax: Not reported
Owner/Operator Email: Not reported

Owner/Operator Indicator: Owner
Owner/Operator Name: ST INVESTMENTS
Legal Status: Private
Date Became Current: Not reported
Date Ended Current: Not reported
Owner/Operator Address: 2617 EAST L STREET
Owner/Operator City,State,Zip: TACOMA, WA 98421
Owner/Operator Telephone: 253-383-0800
Owner/Operator Telephone Ext: Not reported
Owner/Operator Fax: Not reported

Map ID
Direction
Distance
Elevation

MAP FINDINGS

Site

Database(s)

EDR ID Number
EPA ID Number

AIRSPARES (Continued)

1000838849

Owner/Operator Email:	Not reported
Owner/Operator Indicator:	Owner
Owner/Operator Name:	AIRSPARES
Legal Status:	Private
Date Became Current:	Not reported
Date Ended Current:	Not reported
Owner/Operator Address:	415 E 25TH ST
Owner/Operator City,State,Zip:	TACOMA, WA 98421
Owner/Operator Telephone:	000-000-0000
Owner/Operator Telephone Ext:	Not reported
Owner/Operator Fax:	Not reported
Owner/Operator Email:	Not reported
Owner/Operator Indicator:	Operator
Owner/Operator Name:	AIRSPARES
Legal Status:	Private
Date Became Current:	Not reported
Date Ended Current:	Not reported
Owner/Operator Address:	415 E 25TH ST
Owner/Operator City,State,Zip:	TACOMA, WA 98421
Owner/Operator Telephone:	000-000-0000
Owner/Operator Telephone Ext:	Not reported
Owner/Operator Fax:	Not reported
Owner/Operator Email:	Not reported
Owner/Operator Indicator:	Operator
Owner/Operator Name:	AIRSPARES
Legal Status:	Private
Date Became Current:	Not reported
Date Ended Current:	Not reported
Owner/Operator Address:	415 E 25TH ST
Owner/Operator City,State,Zip:	TACOMA, WA 98421
Owner/Operator Telephone:	000-000-0000
Owner/Operator Telephone Ext:	Not reported
Owner/Operator Fax:	Not reported
Owner/Operator Email:	Not reported
Owner/Operator Indicator:	Owner
Owner/Operator Name:	ST INVESTMENTS
Legal Status:	Private
Date Became Current:	1996-05-03 00:00:00.
Date Ended Current:	Not reported
Owner/Operator Address:	415 E 25TH ST
Owner/Operator City,State,Zip:	TACOMA, WA 98421
Owner/Operator Telephone:	253-383-0800
Owner/Operator Telephone Ext:	Not reported
Owner/Operator Fax:	Not reported
Owner/Operator Email:	Not reported
Owner/Operator Indicator:	Owner
Owner/Operator Name:	ST INVESTMENTS
Legal Status:	Private
Date Became Current:	1996-05-03 00:00:00.
Date Ended Current:	Not reported
Owner/Operator Address:	415 E 25TH ST
Owner/Operator City,State,Zip:	TACOMA, WA 98421

Map ID
Direction
Distance
Elevation

MAP FINDINGS

Site

Database(s)

EDR ID Number
EPA ID Number

AIRSPARES (Continued)

1000838849

Owner/Operator Telephone: 253-383-0800
Owner/Operator Telephone Ext: Not reported
Owner/Operator Fax: Not reported
Owner/Operator Email: Not reported

Owner/Operator Indicator: Owner
Owner/Operator Name: ST INVESTMENTS
Legal Status: Private
Date Became Current: 1996-05-03 00:00:00.
Date Ended Current: Not reported
Owner/Operator Address: 415 E 25TH ST
Owner/Operator City,State,Zip: TACOMA, WA 98421
Owner/Operator Telephone: 253-383-0800
Owner/Operator Telephone Ext: Not reported
Owner/Operator Fax: Not reported
Owner/Operator Email: Not reported

Owner/Operator Indicator: Operator
Owner/Operator Name: AIRSPARES
Legal Status: Private
Date Became Current: Not reported
Date Ended Current: Not reported
Owner/Operator Address: 415 E 25TH ST
Owner/Operator City,State,Zip: TACOMA, WA 98421
Owner/Operator Telephone: 000-000-0000
Owner/Operator Telephone Ext: Not reported
Owner/Operator Fax: Not reported
Owner/Operator Email: Not reported

Owner/Operator Indicator: Operator
Owner/Operator Name: ST INVESTMENTS
Legal Status: Private
Date Became Current: Not reported
Date Ended Current: Not reported
Owner/Operator Address: 415 E 25TH ST
Owner/Operator City,State,Zip: TACOMA, WA 98421
Owner/Operator Telephone: 253-383-0800
Owner/Operator Telephone Ext: Not reported
Owner/Operator Fax: Not reported
Owner/Operator Email: Not reported

Owner/Operator Indicator: Owner
Owner/Operator Name: ST INVESTMENTS
Legal Status: Private
Date Became Current: Not reported
Date Ended Current: Not reported
Owner/Operator Address: 2617 EAST L STREET
Owner/Operator City,State,Zip: TACOMA, WA 98421
Owner/Operator Telephone: 253-383-0800
Owner/Operator Telephone Ext: Not reported
Owner/Operator Fax: Not reported
Owner/Operator Email: Not reported

Owner/Operator Indicator: Operator
Owner/Operator Name: AIRSPARES
Legal Status: Private
Date Became Current: Not reported

Map ID
Direction
Distance
Elevation

MAP FINDINGS

Site

Database(s)

EDR ID Number
EPA ID Number

AIRSPARES (Continued)

1000838849

Date Ended Current: Not reported
Owner/Operator Address: 415 E 25TH ST
Owner/Operator City,State,Zip: TACOMA, WA 98421
Owner/Operator Telephone: 000-000-0000
Owner/Operator Telephone Ext: Not reported
Owner/Operator Fax: Not reported
Owner/Operator Email: Not reported

Historic Generators:

Receive Date: 2000-06-06 00:00:00.0
Handler Name: AIRSPARES
Federal Waste Generator Description: Not a generator, verified
State District Owner: WA
Large Quantity Handler of Universal Waste: No
Recognized Trader Importer: No
Recognized Trader Exporter: No
Spent Lead Acid Battery Importer: No
Spent Lead Acid Battery Exporter: No
Current Record: No
Non Storage Recycler Activity: Not reported
Electronic Manifest Broker: Not reported

Receive Date: 1999-03-20 00:00:00.0
Handler Name: AIRSPARES
Federal Waste Generator Description: Not a generator, verified
State District Owner: WA
Large Quantity Handler of Universal Waste: No
Recognized Trader Importer: No
Recognized Trader Exporter: No
Spent Lead Acid Battery Importer: No
Spent Lead Acid Battery Exporter: No
Current Record: No
Non Storage Recycler Activity: Not reported
Electronic Manifest Broker: Not reported

Receive Date: 2000-06-07 00:00:00.0
Handler Name: AIRSPARES
Federal Waste Generator Description: Not a generator, verified
State District Owner: WA
Large Quantity Handler of Universal Waste: No
Recognized Trader Importer: No
Recognized Trader Exporter: No
Spent Lead Acid Battery Importer: No
Spent Lead Acid Battery Exporter: No
Current Record: Yes
Non Storage Recycler Activity: Not reported
Electronic Manifest Broker: Not reported

Receive Date: 1998-01-07 00:00:00.0
Handler Name: AIRSPARES
Federal Waste Generator Description: Not a generator, verified
State District Owner: WA
Large Quantity Handler of Universal Waste: No
Recognized Trader Importer: No
Recognized Trader Exporter: No
Spent Lead Acid Battery Importer: No
Spent Lead Acid Battery Exporter: No

Map ID
Direction
Distance
Elevation

MAP FINDINGS

Site

Database(s)

EDR ID Number
EPA ID Number

AIRSPARES (Continued)

1000838849

Current Record:	No
Non Storage Recycler Activity:	Not reported
Electronic Manifest Broker:	Not reported
Receive Date:	1999-03-20 00:00:00.0
Handler Name:	AIRSPARES
Federal Waste Generator Description:	Not a generator, verified
State District Owner:	WA
Large Quantity Handler of Universal Waste:	No
Recognized Trader Importer:	No
Recognized Trader Exporter:	No
Spent Lead Acid Battery Importer:	No
Spent Lead Acid Battery Exporter:	No
Current Record:	No
Non Storage Recycler Activity:	Not reported
Electronic Manifest Broker:	Not reported
Receive Date:	2000-06-06 00:00:00.0
Handler Name:	AIRSPARES
Federal Waste Generator Description:	Not a generator, verified
State District Owner:	WA
Large Quantity Handler of Universal Waste:	No
Recognized Trader Importer:	No
Recognized Trader Exporter:	No
Spent Lead Acid Battery Importer:	No
Spent Lead Acid Battery Exporter:	No
Current Record:	No
Non Storage Recycler Activity:	Not reported
Electronic Manifest Broker:	Not reported

List of NAICS Codes and Descriptions:

NAICS Code:	42386
NAICS Description:	TRANSPORTATION EQUIPMENT AND SUPPLIES (EXCEPT MOTOR VEHICLE) MERCHANT WHOLESALERS

Facility Has Received Notices of Violation:

Found Violation:	No
Agency Which Determined Violation:	Not reported
Violation Short Description:	Not reported
Date Violation was Determined:	Not reported
Actual Return to Compliance Date:	Not reported
Return to Compliance Qualifier:	Not reported
Violation Responsible Agency:	Not reported
Scheduled Compliance Date:	Not reported
Enforcement Identifier:	Not reported
Date of Enforcement Action:	Not reported
Enforcement Responsible Agency:	Not reported
Enforcement Docket Number:	Not reported
Enforcement Attorney:	Not reported
Corrective Action Component:	Not reported
Appeal Initiated Date:	Not reported
Appeal Resolution Date:	Not reported
Disposition Status Date:	Not reported
Disposition Status:	Not reported
Disposition Status Description:	Not reported
Consent/Final Order Sequence Number:	Not reported

Map ID
Direction
Distance
Elevation

MAP FINDINGS

Site

Database(s)

EDR ID Number
EPA ID Number

AIRSPARES (Continued)

1000838849

Consent/Final Order Respondent Name:	Not reported
Consent/Final Order Lead Agency:	Not reported
Enforcement Type:	Not reported
Enforcement Responsible Person:	Not reported
Enforcement Responsible Sub-Organization:	Not reported
SEP Sequence Number:	Not reported
SEP Expenditure Amount:	Not reported
SEP Scheduled Completion Date:	Not reported
SEP Actual Date:	Not reported
SEP Defaulted Date:	Not reported
SEP Type:	Not reported
SEP Type Description:	Not reported
Proposed Amount:	Not reported
Final Monetary Amount:	Not reported
Paid Amount:	Not reported
Final Count:	Not reported
Final Amount:	Not reported

Evaluation Action Summary:

Evaluation Date:	1994-07-07 00:00:00.0
Evaluation Responsible Agency:	State
Found Violation:	No
Evaluation Type Description:	COMPLIANCE ASSISTANCE VISIT
Evaluation Responsible Person Identifier:	WAEPF
Evaluation Responsible Sub-Organization:	SW
Actual Return to Compliance Date:	Not reported
Scheduled Compliance Date:	Not reported
Date of Request:	Not reported
Date Response Received:	Not reported
Request Agency:	Not reported
Former Citation:	Not reported

FINDS:

Registry ID: 110005383094

Click Here:

Environmental Interest/Information System:

RCRAInfo is a national information system that supports the Resource Conservation and Recovery Act (RCRA) program through the tracking of events and activities related to facilities that generate, transport, and treat, store, or dispose of hazardous waste. RCRAInfo allows RCRA program staff to track the notification, permit, compliance, and corrective action activities required under RCRA.

[Click this hyperlink](#) while viewing on your computer to access additional FINDS: detail in the EDR Site Report.

ECHO:

Envid:	1000838849
Registry ID:	110005383094
DFR URL:	http://echo.epa.gov/detailed-facility-report?fid=110005383094
Name:	AIRSPARES
Address:	415 E 25TH ST
City,State,Zip:	TACOMA, WA 98421

Map ID
Direction
Distance
Elevation

MAP FINDINGS

EDR ID Number
EPA ID Number

	Site	Database(s)	
56 ESE 1/8-1/4 0.186 mi. 980 ft.	HOLROYD CO TACOMA PLANT 3 & 4 26TH & J ST E TACOMA, WA 98421	WA ALLSITES WA NPDES	S110037398 N/A

Relative: ALLSITES:
Lower Name: HOLROYD CO TACOMA PLANT 3 & 4
Actual: Facility Id: 14812
19 ft.

NPDES:
Name: HOLROYD CO TACOMA PLANT 3 & 4
Address: 26TH & J ST E
City,State,Zip: TACOMA, WA 98421
Facility Status: Active
Facility Type: Sand and Gravel GP
Admin Region: Southwest
Date Issued: 02/17/2016
Latitude: 47.23951000
Longitude: -122.4196
Permit ID: WAG501027
Permit Version: 4
Permit Status: Active
Permit SubStatus: Coverage Issued
Ecology Contact: Chris Johnson
WRIA: Puyallup-White
Permit Expiration Date: 03/31/2021
Effective Date: 04/01/2016
Days to Expiration: -261

L57 West 1/8-1/4 0.187 mi. 987 ft.	BULLS EYE SUPPLY 414 PUYALLUP AVE TACOMA, WA 98421	WA ALLSITES	S109824388 N/A
	Site 7 of 7 in cluster L		

Relative: ALLSITES:
Higher Name: BULLS EYE INDOOR RANGE
Actual: Facility Id: 19339
39 ft.

Name: BULLS EYE SUPPLY
Facility Id: 11329

O58 West 1/8-1/4 0.203 mi. 1072 ft.	SALVATION ARMY ARC 409 PUYALLUP AVE TACOMA, WA 98421	WA ALLSITES	S121969872 N/A
	Site 1 of 6 in cluster O		

Relative: ALLSITES:
Higher Name: SALVATION ARMY ARC
Actual: Facility Id: 12432118
32 ft.

O59	SALVATION ARMY ARC	RCRA NonGen / NLR	1000660274
West	409 PUYALLUP AVE	FINDS	WAD988499570
1/8-1/4	TACOMA, WA 98421	ECHO	
0.203 mi.		WA ASBESTOS	
1072 ft.	Site 2 of 6 in cluster O		
Relative:	RCRA Listings:		
Higher	Date Form Received by Agency:	2002-02-15 00:00:00.0	
	Handler Name:	SALVATION ARMY ARC	
Actual:	Handler Address:	409 PUYALLUP AVE	
32 ft.	Handler City,State,Zip:	TACOMA, WA 98421	
	EPA ID:	WAD988499570	
	Contact Name:	SAMUEL SOUTHARD	
	Contact Address:	1000 4TH AVE S	
	Contact City,State,Zip:	SEATTLE, WA 98134	
	Contact Telephone:	206-587-0503	
	Contact Fax:	Not reported	
	Contact Email:	Not reported	
	Contact Title:	Not reported	
	EPA Region:	10	
	Land Type:	Other	
	Federal Waste Generator Description:	Not a generator, verified	
	Non-Notifier:	Not reported	
	Biennial Report Cycle:	Not reported	
	Accessibility:	Not reported	
	Active Site Indicator:	Not reported	
	State District Owner:	WA	
	State District:	SWRO	
	Mailing Address:	1000 4TH AVE S	
	Mailing City,State,Zip:	SEATTLE, WA 98134	
	Owner Name:	SALVATION ARMY	
	Owner Type:	Private	
	Operator Name:	SALVATION ARMY ARC	
	Operator Type:	Private	
	Short-Term Generator Activity:	No	
	Importer Activity:	No	
	Mixed Waste Generator:	No	
	Transporter Activity:	No	
	Transfer Facility Activity:	No	
	Recycler Activity with Storage:	No	
	Small Quantity On-Site Burner Exemption:	No	
	Smelting Melting and Refining Furnace Exemption:	No	
	Underground Injection Control:	No	
	Off-Site Waste Receipt:	No	
	Universal Waste Indicator:	No	
	Universal Waste Destination Facility:	No	
	Federal Universal Waste:	No	
	Active Site Fed-Reg Treatment Storage and Disposal Facility:	Not reported	
	Active Site Converter Treatment storage and Disposal Facility:	Not reported	
	Active Site State-Reg Treatment Storage and Disposal Facility:	Not reported	
	Active Site State-Reg Handler:	---	
	Federal Facility Indicator:	Not reported	
	Hazardous Secondary Material Indicator:	NN	
	Sub-Part K Indicator:	Not reported	
	Commercial TSD Indicator:	No	
	Treatment Storage and Disposal Type:	Not reported	
	2018 GPRA Permit Baseline:	Not on the Baseline	
	2018 GPRA Renewals Baseline:	Not on the Baseline	
	Permit Renewals Workload Universe:	Not reported	

Map ID
Direction
Distance
Elevation

MAP FINDINGS

Site

Database(s)

EDR ID Number
EPA ID Number

SALVATION ARMY ARC (Continued)

1000660274

Permit Workload Universe:	Not reported
Permit Progress Universe:	Not reported
Post-Closure Workload Universe:	Not reported
Closure Workload Universe:	Not reported
202 GPRA Corrective Action Baseline:	No
Corrective Action Workload Universe:	No
Subject to Corrective Action Universe:	No
Non-TSDFs Where RCRA CA has Been Imposed Universe:	No
TSDFs Potentially Subject to CA Under 3004 (u)/(v) Universe:	No
TSDFs Only Subject to CA under Discretionary Auth Universe:	No
Corrective Action Priority Ranking:	No NCAPS ranking
Environmental Control Indicator:	No
Institutional Control Indicator:	No
Human Exposure Controls Indicator:	N/A
Groundwater Controls Indicator:	N/A
Operating TSDF Universe:	Not reported
Full Enforcement Universe:	Not reported
Significant Non-Complier Universe:	No
Unaddressed Significant Non-Complier Universe:	No
Addressed Significant Non-Complier Universe:	No
Significant Non-Complier With a Compliance Schedule Universe:	No
Financial Assurance Required:	Not reported
Handler Date of Last Change:	2018-05-10 13:44:20.0
Recognized Trader-Importer:	No
Recognized Trader-Exporter:	No
Importer of Spent Lead Acid Batteries:	No
Exporter of Spent Lead Acid Batteries:	No
Recycler Activity Without Storage:	No
Manifest Broker:	No
Sub-Part P Indicator:	Not reported

Handler - Owner Operator:

Owner/Operator Indicator:	Owner
Owner/Operator Name:	SALVATION ARMY OF CALIFORNIA CORP
Legal Status:	Private
Date Became Current:	Not reported
Date Ended Current:	Not reported
Owner/Operator Address:	30840 HAWTHORNE BLVD
Owner/Operator City,State,Zip:	RANCHO PALOS VERDES, CA 90275
Owner/Operator Telephone:	310-541-4721
Owner/Operator Telephone Ext:	Not reported
Owner/Operator Fax:	Not reported
Owner/Operator Email:	Not reported

Owner/Operator Indicator:	Operator
Owner/Operator Name:	SALVATION ARMY ARC
Legal Status:	Private
Date Became Current:	Not reported
Date Ended Current:	Not reported
Owner/Operator Address:	409 PUYALLUP AVE
Owner/Operator City,State,Zip:	TACOMA, WA 98421
Owner/Operator Telephone:	000-000-0000
Owner/Operator Telephone Ext:	Not reported
Owner/Operator Fax:	Not reported
Owner/Operator Email:	Not reported

Map ID
Direction
Distance
Elevation

MAP FINDINGS

Site

Database(s)

EDR ID Number
EPA ID Number

SALVATION ARMY ARC (Continued)

1000660274

Owner/Operator Indicator:	Owner
Owner/Operator Name:	SALVATION ARMY OF CALIFORNIA CORP
Legal Status:	Private
Date Became Current:	Not reported
Date Ended Current:	Not reported
Owner/Operator Address:	30840 HAWTHORNE BLVD
Owner/Operator City,State,Zip:	RANCHO PALOS VERDES, CA 90275
Owner/Operator Telephone:	310-541-4721
Owner/Operator Telephone Ext:	Not reported
Owner/Operator Fax:	Not reported
Owner/Operator Email:	Not reported

Owner/Operator Indicator:	Operator
Owner/Operator Name:	SALVATION ARMY ARC
Legal Status:	Private
Date Became Current:	Not reported
Date Ended Current:	Not reported
Owner/Operator Address:	409 PUYALLUP AVE
Owner/Operator City,State,Zip:	TACOMA, WA 98421
Owner/Operator Telephone:	000-000-0000
Owner/Operator Telephone Ext:	Not reported
Owner/Operator Fax:	Not reported
Owner/Operator Email:	Not reported

Owner/Operator Indicator:	Owner
Owner/Operator Name:	SALVATION ARMY
Legal Status:	Private
Date Became Current:	1996-05-03 00:00:00.
Date Ended Current:	Not reported
Owner/Operator Address:	1000 4TH AVE S
Owner/Operator City,State,Zip:	SEATTLE, WA 98134
Owner/Operator Telephone:	206-587-0503
Owner/Operator Telephone Ext:	Not reported
Owner/Operator Fax:	Not reported
Owner/Operator Email:	Not reported

Owner/Operator Indicator:	Owner
Owner/Operator Name:	SALVATION ARMY
Legal Status:	Private
Date Became Current:	1996-05-03 00:00:00.
Date Ended Current:	Not reported
Owner/Operator Address:	1000 4TH AVE S
Owner/Operator City,State,Zip:	SEATTLE, WA 98134
Owner/Operator Telephone:	206-587-0503
Owner/Operator Telephone Ext:	Not reported
Owner/Operator Fax:	Not reported
Owner/Operator Email:	Not reported

Owner/Operator Indicator:	Owner
Owner/Operator Name:	SALVATION ARMY
Legal Status:	Private
Date Became Current:	1996-05-03 00:00:00.
Date Ended Current:	Not reported
Owner/Operator Address:	1000 4TH AVE S
Owner/Operator City,State,Zip:	SEATTLE, WA 98134
Owner/Operator Telephone:	206-587-0503
Owner/Operator Telephone Ext:	Not reported

Map ID
Direction
Distance
Elevation

MAP FINDINGS

Site

Database(s)

EDR ID Number
EPA ID Number

SALVATION ARMY ARC (Continued)

1000660274

Owner/Operator Fax: Not reported
Owner/Operator Email: Not reported

Owner/Operator Indicator: Owner
Owner/Operator Name: SALVATION ARMY S
Legal Status: Private
Date Became Current: 1996-05-03 00:00:00.
Date Ended Current: Not reported
Owner/Operator Address: 1000 4TH AVE S
Owner/Operator City,State,Zip: SEATTLE, WA 98134
Owner/Operator Telephone: 206-587-0503
Owner/Operator Telephone Ext: Not reported
Owner/Operator Fax: Not reported
Owner/Operator Email: Not reported

Owner/Operator Indicator: Operator
Owner/Operator Name: SALVATION ARMY ARC
Legal Status: Private
Date Became Current: Not reported
Date Ended Current: Not reported
Owner/Operator Address: 409 PUYALLUP AVE
Owner/Operator City,State,Zip: TACOMA, WA 98421
Owner/Operator Telephone: 000-000-0000
Owner/Operator Telephone Ext: Not reported
Owner/Operator Fax: Not reported
Owner/Operator Email: Not reported

Owner/Operator Indicator: Owner
Owner/Operator Name: SALVATION ARMY
Legal Status: Private
Date Became Current: 1996-05-03 00:00:00.
Date Ended Current: Not reported
Owner/Operator Address: 1000 4TH AVE S
Owner/Operator City,State,Zip: SEATTLE, WA 98134
Owner/Operator Telephone: 206-587-0503
Owner/Operator Telephone Ext: Not reported
Owner/Operator Fax: Not reported
Owner/Operator Email: Not reported

Owner/Operator Indicator: Owner
Owner/Operator Name: SALVATION ARMY OF CALIFORNIA CORP
Legal Status: Private
Date Became Current: Not reported
Date Ended Current: Not reported
Owner/Operator Address: 30840 HAWTHORNE BLVD
Owner/Operator City,State,Zip: RANCHO PALOS VERDES, CA 90275
Owner/Operator Telephone: 310-541-4721
Owner/Operator Telephone Ext: Not reported
Owner/Operator Fax: Not reported
Owner/Operator Email: Not reported

Owner/Operator Indicator: Owner
Owner/Operator Name: SALVATION ARMY OF CALIFORNIA CORP
Legal Status: Private
Date Became Current: Not reported
Date Ended Current: Not reported
Owner/Operator Address: 30840 HAWTHORNE BLVD

Map ID
Direction
Distance
Elevation

MAP FINDINGS

Site

Database(s)

EDR ID Number
EPA ID Number

SALVATION ARMY ARC (Continued)

1000660274

Owner/Operator City,State,Zip: RANCHO PALOS VERDES, CA 90275
Owner/Operator Telephone: 310-541-4721
Owner/Operator Telephone Ext: Not reported
Owner/Operator Fax: Not reported
Owner/Operator Email: Not reported

Owner/Operator Indicator: Operator
Owner/Operator Name: SALVATION ARMY S
Legal Status: Private
Date Became Current: 1997-01-01 00:00:00.
Date Ended Current: Not reported
Owner/Operator Address: 409 PUYALLUP AVE
Owner/Operator City,State,Zip: TACOMA, WA 98421-1316
Owner/Operator Telephone: 000-000-0000
Owner/Operator Telephone Ext: Not reported
Owner/Operator Fax: Not reported
Owner/Operator Email: Not reported

Owner/Operator Indicator: Owner
Owner/Operator Name: SALVATION ARMY
Legal Status: Private
Date Became Current: 1996-05-03 00:00:00.
Date Ended Current: Not reported
Owner/Operator Address: 1000 4TH AVE S
Owner/Operator City,State,Zip: SEATTLE, WA 98134
Owner/Operator Telephone: 206-587-0503
Owner/Operator Telephone Ext: Not reported
Owner/Operator Fax: Not reported
Owner/Operator Email: Not reported

Owner/Operator Indicator: Owner
Owner/Operator Name: SALVATION ARMY OF CALIFORNIA CORP
Legal Status: Private
Date Became Current: Not reported
Date Ended Current: Not reported
Owner/Operator Address: 30840 HAWTHORNE BLVD
Owner/Operator City,State,Zip: RANCHO PALOS VERDES, CA 90275
Owner/Operator Telephone: 310-541-4721
Owner/Operator Telephone Ext: Not reported
Owner/Operator Fax: Not reported
Owner/Operator Email: Not reported

Owner/Operator Indicator: Owner
Owner/Operator Name: SALVATION ARMY
Legal Status: Private
Date Became Current: 1996-05-03 00:00:00.
Date Ended Current: Not reported
Owner/Operator Address: 1000 4TH AVE S
Owner/Operator City,State,Zip: SEATTLE, WA 98134
Owner/Operator Telephone: 206-587-0503
Owner/Operator Telephone Ext: Not reported
Owner/Operator Fax: Not reported
Owner/Operator Email: Not reported

Owner/Operator Indicator: Operator
Owner/Operator Name: SALVATION ARMY ARC
Legal Status: Private

Map ID
Direction
Distance
Elevation

MAP FINDINGS

Site

Database(s)

EDR ID Number
EPA ID Number

SALVATION ARMY ARC (Continued)

1000660274

Date Became Current:	Not reported
Date Ended Current:	Not reported
Owner/Operator Address:	409 PUYALLUP AVE
Owner/Operator City,State,Zip:	TACOMA, WA 98421
Owner/Operator Telephone:	000-000-0000
Owner/Operator Telephone Ext:	Not reported
Owner/Operator Fax:	Not reported
Owner/Operator Email:	Not reported
Owner/Operator Indicator:	Owner
Owner/Operator Name:	SALVATION ARMY OF CALIFORNIA CORP
Legal Status:	Private
Date Became Current:	Not reported
Date Ended Current:	Not reported
Owner/Operator Address:	30840 HAWTHORNE BLVD
Owner/Operator City,State,Zip:	RANCHO PALOS VERDES, CA 90275
Owner/Operator Telephone:	310-541-4721
Owner/Operator Telephone Ext:	Not reported
Owner/Operator Fax:	Not reported
Owner/Operator Email:	Not reported
Owner/Operator Indicator:	Owner
Owner/Operator Name:	SALVATION ARMY
Legal Status:	Private
Date Became Current:	1996-05-03 00:00:00.
Date Ended Current:	Not reported
Owner/Operator Address:	1000 4TH AVE S
Owner/Operator City,State,Zip:	SEATTLE, WA 98134
Owner/Operator Telephone:	206-587-0503
Owner/Operator Telephone Ext:	Not reported
Owner/Operator Fax:	Not reported
Owner/Operator Email:	Not reported
Owner/Operator Indicator:	Owner
Owner/Operator Name:	SALVATION ARMY OF CALIFORNIA CORP
Legal Status:	Private
Date Became Current:	Not reported
Date Ended Current:	Not reported
Owner/Operator Address:	30840 HAWTHORNE BLVD
Owner/Operator City,State,Zip:	RANCHO PALOS VERDES, CA 90275
Owner/Operator Telephone:	310-541-4721
Owner/Operator Telephone Ext:	Not reported
Owner/Operator Fax:	Not reported
Owner/Operator Email:	Not reported
Owner/Operator Indicator:	Operator
Owner/Operator Name:	SALVATION ARMY
Legal Status:	Private
Date Became Current:	Not reported
Date Ended Current:	Not reported
Owner/Operator Address:	1000 4TH AVE S
Owner/Operator City,State,Zip:	SEATTLE, WA 98134
Owner/Operator Telephone:	206-587-0503
Owner/Operator Telephone Ext:	Not reported
Owner/Operator Fax:	Not reported
Owner/Operator Email:	Not reported

Map ID
Direction
Distance
Elevation

MAP FINDINGS

Site

Database(s)

EDR ID Number
EPA ID Number

SALVATION ARMY ARC (Continued)

1000660274

Owner/Operator Indicator:	Operator
Owner/Operator Name:	SALVATION ARMY ARC
Legal Status:	Private
Date Became Current:	Not reported
Date Ended Current:	Not reported
Owner/Operator Address:	409 PUYALLUP AVE
Owner/Operator City,State,Zip:	TACOMA, WA 98421
Owner/Operator Telephone:	000-000-0000
Owner/Operator Telephone Ext:	Not reported
Owner/Operator Fax:	Not reported
Owner/Operator Email:	Not reported
Owner/Operator Indicator:	Owner
Owner/Operator Name:	SALVATION ARMY OF CALIFORNIA CORP
Legal Status:	Private
Date Became Current:	Not reported
Date Ended Current:	Not reported
Owner/Operator Address:	30840 HAWTHORNE BLVD
Owner/Operator City,State,Zip:	RANCHO PALOS VERDES, CA 90275
Owner/Operator Telephone:	310-541-4721
Owner/Operator Telephone Ext:	Not reported
Owner/Operator Fax:	Not reported
Owner/Operator Email:	Not reported
Owner/Operator Indicator:	Operator
Owner/Operator Name:	SALVATION ARMY ARC
Legal Status:	Private
Date Became Current:	Not reported
Date Ended Current:	Not reported
Owner/Operator Address:	409 PUYALLUP AVE
Owner/Operator City,State,Zip:	TACOMA, WA 98421
Owner/Operator Telephone:	000-000-0000
Owner/Operator Telephone Ext:	Not reported
Owner/Operator Fax:	Not reported
Owner/Operator Email:	Not reported
Owner/Operator Indicator:	Operator
Owner/Operator Name:	SALVATION ARMY ARC
Legal Status:	Private
Date Became Current:	Not reported
Date Ended Current:	Not reported
Owner/Operator Address:	409 PUYALLUP AVE
Owner/Operator City,State,Zip:	TACOMA, WA 98421
Owner/Operator Telephone:	000-000-0000
Owner/Operator Telephone Ext:	Not reported
Owner/Operator Fax:	Not reported
Owner/Operator Email:	Not reported
Historic Generators:	
Receive Date:	2002-02-14 00:00:00.0
Handler Name:	SALVATION ARMY ARC
Federal Waste Generator Description:	Not a generator, verified
State District Owner:	WA
Large Quantity Handler of Universal Waste:	No
Recognized Trader Importer:	No
Recognized Trader Exporter:	No
Spent Lead Acid Battery Importer:	No

Map ID
Direction
Distance
Elevation

MAP FINDINGS

Site

Database(s)

EDR ID Number
EPA ID Number

SALVATION ARMY ARC (Continued)

1000660274

Spent Lead Acid Battery Exporter:	No
Current Record:	No
Non Storage Recycler Activity:	Not reported
Electronic Manifest Broker:	Not reported
Receive Date:	2002-01-17 00:00:00.0
Handler Name:	SALVATION ARMY ARC
Federal Waste Generator Description:	Not a generator, verified
State District Owner:	WA
Large Quantity Handler of Universal Waste:	No
Recognized Trader Importer:	No
Recognized Trader Exporter:	No
Spent Lead Acid Battery Importer:	No
Spent Lead Acid Battery Exporter:	No
Current Record:	No
Non Storage Recycler Activity:	Not reported
Electronic Manifest Broker:	Not reported
Receive Date:	2002-02-15 00:00:00.0
Handler Name:	SALVATION ARMY ARC
Federal Waste Generator Description:	Not a generator, verified
State District Owner:	WA
Large Quantity Handler of Universal Waste:	No
Recognized Trader Importer:	No
Recognized Trader Exporter:	No
Spent Lead Acid Battery Importer:	No
Spent Lead Acid Battery Exporter:	No
Current Record:	Yes
Non Storage Recycler Activity:	Not reported
Electronic Manifest Broker:	Not reported
Receive Date:	1998-02-26 00:00:00.0
Handler Name:	SALVATION ARMY ARC
Federal Waste Generator Description:	Not a generator, verified
State District Owner:	WA
Large Quantity Handler of Universal Waste:	No
Recognized Trader Importer:	No
Recognized Trader Exporter:	No
Spent Lead Acid Battery Importer:	No
Spent Lead Acid Battery Exporter:	No
Current Record:	No
Non Storage Recycler Activity:	Not reported
Electronic Manifest Broker:	Not reported
Receive Date:	1999-03-01 00:00:00.0
Handler Name:	SALVATION ARMY ARC
Federal Waste Generator Description:	Not a generator, verified
State District Owner:	WA
Large Quantity Handler of Universal Waste:	No
Recognized Trader Importer:	No
Recognized Trader Exporter:	No
Spent Lead Acid Battery Importer:	No
Spent Lead Acid Battery Exporter:	No
Current Record:	No
Non Storage Recycler Activity:	Not reported
Electronic Manifest Broker:	Not reported

Map ID
Direction
Distance
Elevation

MAP FINDINGS

Site

Database(s)

EDR ID Number
EPA ID Number

SALVATION ARMY ARC (Continued)

1000660274

Receive Date: 1999-12-08 00:00:00.0
Handler Name: SALVATION ARMY ARC
Federal Waste Generator Description: Not a generator, verified
State District Owner: WA
Large Quantity Handler of Universal Waste: No
Recognized Trader Importer: No
Recognized Trader Exporter: No
Spent Lead Acid Battery Importer: No
Spent Lead Acid Battery Exporter: No
Current Record: No
Non Storage Recycler Activity: Not reported
Electronic Manifest Broker: Not reported

Receive Date: 2000-12-07 00:00:00.0
Handler Name: SALVATION ARMY ARC
Federal Waste Generator Description: Not a generator, verified
State District Owner: WA
Large Quantity Handler of Universal Waste: No
Recognized Trader Importer: No
Recognized Trader Exporter: No
Spent Lead Acid Battery Importer: No
Spent Lead Acid Battery Exporter: No
Current Record: No
Non Storage Recycler Activity: Not reported
Electronic Manifest Broker: Not reported

Receive Date: 2002-01-17 00:00:00.0
Handler Name: SALVATION ARMY ARC
Federal Waste Generator Description: Not a generator, verified
State District Owner: WA
Large Quantity Handler of Universal Waste: No
Recognized Trader Importer: No
Recognized Trader Exporter: No
Spent Lead Acid Battery Importer: No
Spent Lead Acid Battery Exporter: No
Current Record: No
Non Storage Recycler Activity: Not reported
Electronic Manifest Broker: Not reported

Receive Date: 2002-02-14 00:00:00.0
Handler Name: SALVATION ARMY ARC
Federal Waste Generator Description: Not a generator, verified
State District Owner: WA
Large Quantity Handler of Universal Waste: No
Recognized Trader Importer: No
Recognized Trader Exporter: No
Spent Lead Acid Battery Importer: No
Spent Lead Acid Battery Exporter: No
Current Record: No
Non Storage Recycler Activity: Not reported
Electronic Manifest Broker: Not reported

List of NAICS Codes and Descriptions:

NAICS Code: 45331
NAICS Description: USED MERCHANDISE STORES

Map ID
Direction
Distance
Elevation

MAP FINDINGS

Site

Database(s)

EDR ID Number
EPA ID Number

SALVATION ARMY ARC (Continued)

1000660274

Facility Has Received Notices of Violation:

No Violations Found:

Evaluation Action Summary:

No Evaluations Found:

FINDS:

Registry ID: 110005370909

Click Here:

Environmental Interest/Information System:

RCRAInfo is a national information system that supports the Resource Conservation and Recovery Act (RCRA) program through the tracking of events and activities related to facilities that generate, transport, and treat, store, or dispose of hazardous waste. RCRAInfo allows RCRA program staff to track the notification, permit, compliance, and corrective action activities required under RCRA.

[Click this hyperlink](#) while viewing on your computer to access additional FINDS: detail in the EDR Site Report.

ECHO:

Envid: 1000660274
Registry ID: 110005370909
DFR URL: <http://echo.epa.gov/detailed-facility-report?fid=110005370909>
Name: SALVATION ARMY ARC
Address: 409 PUYALLUP AVE
City,State,Zip: TACOMA, WA 98421

ASBESTOS:

Name: Not reported
Address: 409 PUYALLUP AVENUE
City,State,Zip: TACOMA, WA 98421
Facility Type: Commercial
Parent ID: 92554
Form ID: 94106##1511Rhine618470
Notice Date: 12/11/2014
Start Date: 11/18/2014
Completion Date: 01/31/2015
Initial: Not reported
Amended: 1
On Hold: 1
Off Hold: Not reported
Emergency: Not reported
Site Hours Start: 7:00am
Site Hours End: 3:30pm
Sunday: Not reported
Monday: 1
Tuesday: 1
Wednesday: 1
Thursday: 1
Friday: 1
Saturday: Not reported

Map ID
Direction
Distance
Elevation

MAP FINDINGS

Site

Database(s)

EDR ID Number
EPA ID Number

SALVATION ARMY ARC (Continued)

1000660274

Contractor ID:	Not reported
Phone:	253-537-5852
Job Site CAS:	Jess Denatale
Project Form Email:	wendyd@rhinedemolition.com
Property Owner Name:	Not reported
Property Owner Agent:	William Floyd of Korsmo
Property Owner Company:	Rhine Demolition LLC (ABCN00001511)
Property Owner Address:	811 West 7th Street, Suite 310
Property Owner City:	Los Angeles
Property Owner State:	WA
Property Owner Zip4:	90017
Property Owner Phone:	253-582-6712
Job Site Room:	Not reported
Facility Age:	Not reported
Facility Size:	Not reported
Facility Remodel:	1
Facility Demo:	1
Facility Repair:	Not reported
Facility Maint:	Not reported
Removed:	1
Encapsulated:	Not reported
Quantity Sq Ft:	25800
Fireproofing:	Not reported
Popcorn Ceiling:	1
CAB:	Not reported
Sheet Vinyl:	Not reported
Asbestos Paper:	Not reported
Boiler Insulation:	Not reported
Duct Paper:	Not reported
VAT:	1
Roofing:	1
Sq Ft Other:	1
Sq Ft Other Text:	magnesite flooring
Quantity Lin Ft:	4550
Mag Pipe Insulation:	Not reported
Air Cell Pipe Insulation:	1
Ducting Insulation:	Not reported
Cement Asbestos Pipe:	Not reported
Mudded Pipe Insulation:	1
Duct Tape:	Not reported
Lin Ft Other1:	Not reported
Lin Ft Other1 Text:	Not reported
Lin Ft Other2:	Not reported
Lin Ft Other2 Text:	Not reported
Indoors:	1
Outdoors:	1
Neg Pres Enclosure:	1
Glove Bag:	1
Mini Enclosure:	Not reported
Critical Barriers:	Not reported
Wrap And Cut:	1
Wet Methods:	1
HEPA Vacuum:	1
MANUALMETHODS :	1
Other CM1:	Not reported
Other CM1 Text:	Not reported
Other CM2:	1

Map ID
Direction
Distance
Elevation

MAP FINDINGS

Site

Database(s)

EDR ID Number
EPA ID Number

SALVATION ARMY ARC (Continued)

1000660274

Other CM2 Text:	regulated area
Half Mask APR:	1
Full Face APR:	Not reported
PAPR:	1
Type C Continuous:	Not reported
Type C Pressure:	1
Other Resp Pro:	Not reported
Other Resp Pro Text:	Not reported
Comments:	The back addition of the building is being demolished but not the entire structure
Date Time Submitted:	2014-12-11 10:23:21
Submitter IP Address:	23.25.140.105
Region:	3
UBI:	603071050
Notice type:	Initial
Project Type:	Air cell Pipe Insulation, Mag/mudded pipe Insulation, Other Square Footage, Popcorn Ceiling, Roofing, Vinyl Asbestos Tile
Supervisor:	Jess Denatale ()
Supervisor Phone:	Not reported
Certificate Status:	ACTIVE
Name:	Not reported
Address:	409 PUYALLUP AVENUE
City,State,Zip:	TACOMA, WA 98421
Facility Type:	Commercial
Parent ID:	92554
Form ID:	94124##1511Rhine637394
Notice Date:	12/11/2014
Start Date:	11/18/2014
Completion Date:	01/31/2015
Initial:	Not reported
Amended:	1
On Hold:	Not reported
Off Hold:	1
Emergency:	Not reported
Site Hours Start:	7:00am
Site Hours End:	3:30pm
Sunday:	Not reported
Monday:	1
Tuesday:	1
Wednesday:	1
Thursday:	1
Friday:	1
Saturday:	Not reported
Contractor ID:	Not reported
Phone:	253-537-5852
Job Site CAS:	Jess Denatale
Project Form Email:	wendyd@rhinedemolition.com
Property Owner Name:	Not reported
Property Owner Agent:	William Floyd of Korsmo
Property Owner Company:	Rhine Demolition LLC (ABCN00001511)
Property Owner Address:	811 West 7th Street, Suite 310
Property Owner City:	Los Angeles
Property Owner State:	WA
Property Owner Zip4:	90017
Property Owner Phone:	253-582-6712
Job Site Room:	Not reported

Map ID
Direction
Distance
Elevation

MAP FINDINGS

Site

Database(s)

EDR ID Number
EPA ID Number

SALVATION ARMY ARC (Continued)

1000660274

Facility Age:	Not reported
Facility Size:	Not reported
Facility Remodel:	1
Facility Demo:	1
Facility Repair:	Not reported
Facility Maint:	Not reported
Removed:	1
Encapsulated:	Not reported
Quantity Sq Ft:	25800
Fireproofing:	Not reported
Popcorn Ceiling:	1
CAB:	Not reported
Sheet Vinyl:	Not reported
Asbestos Paper:	Not reported
Boiler Insulation:	Not reported
Duct Paper:	Not reported
VAT:	1
Roofing:	1
Sq Ft Other:	1
Sq Ft Other Text:	magnesite flooring
Quantity Lin Ft:	4550
Mag Pipe Insulation:	Not reported
Air Cell Pipe Insulation:	1
Ducting Insulation:	Not reported
Cement Asbestos Pipe:	Not reported
Mudded Pipe Insulation:	1
Duct Tape:	Not reported
Lin Ft Other1:	Not reported
Lin Ft Other1 Text:	Not reported
Lin Ft Other2:	Not reported
Lin Ft Other2 Text:	Not reported
Indoors:	1
Outdoors:	1
Neg Pres Enclosure:	1
Glove Bag:	1
Mini Enclosure:	Not reported
Critical Barriers:	Not reported
Wrap And Cut:	1
Wet Methods:	1
HEPA Vacuum:	1
MANUALMETHODS :	1
Other CM1:	Not reported
Other CM1 Text:	Not reported
Other CM2:	1
Other CM2 Text:	regulated area
Half Mask APR:	1
Full Face APR:	Not reported
PAPR:	1
Type C Continuous:	Not reported
Type C Pressure:	1
Other Resp Pro:	Not reported
Other Resp Pro Text:	Not reported
Comments:	The back addition of the building is being demolished but not the entire structure
Date Time Submitted:	2014-12-11 15:01:55
Submitter IP Address:	23.25.140.105
Region:	3

Map ID
Direction
Distance
Elevation

MAP FINDINGS

Site

Database(s)

EDR ID Number
EPA ID Number

SALVATION ARMY ARC (Continued)

1000660274

UBI: 603071050
Notice type: Initial
Project Type: Air cell Pipe Insulation, Mag/mudded pipe Insulation, Other Square Footage, Popcorn Ceiling, Roofing, Vinyl Asbestos Tile
Supervisor: Jess Denatale ()
Supervisor Phone: Not reported
Certificate Status: ACTIVE

Name: Not reported
Address: 409 PUYALLUP AVENUE
City,State,Zip: TACOMA, WA 98421
Facility Type: Commercial
Parent ID: 92554
Form ID: 94932##1511Rhine352717
Notice Date: 01/05/2015
Start Date: 11/18/2014
Completion Date: 01/31/2015
Initial: Not reported
Amended: 1
On Hold: 1
Off Hold: Not reported
Emergency: Not reported
Site Hours Start: 7:00am
Site Hours End: 3:30pm
Sunday: Not reported
Monday: 1
Tuesday: 1
Wednesday: 1
Thursday: 1
Friday: 1
Saturday: Not reported
Contractor ID: Not reported
Phone: 253-537-5852
Job Site CAS: Jess Denatale
Project Form Email: wendyd@rhinedemolition.com
Property Owner Name: Not reported
Property Owner Agent: William Floyd of Korsmo
Property Owner Company: Rhine Demolition LLC (ABCN00001511)
Property Owner Address: 811 West 7th Street, Suite 310
Property Owner City: Los Angeles
Property Owner State: WA
Property Owner Zip4: 90017
Property Owner Phone: 253-582-6712
Job Site Room: Not reported
Facility Age: Not reported
Facility Size: Not reported
Facility Remodel: 1
Facility Demo: 1
Facility Repair: Not reported
Facility Maint: Not reported
Removed: 1
Encapsulated: Not reported
Quantity Sq Ft: 25800
Fireproofing: Not reported
Popcorn Ceiling: 1
CAB: Not reported
Sheet Vinyl: Not reported

Map ID
Direction
Distance
Elevation

MAP FINDINGS

Site

Database(s)

EDR ID Number
EPA ID Number

SALVATION ARMY ARC (Continued)

1000660274

Asbestos Paper:	Not reported
Boiler Insulation:	Not reported
Duct Paper:	Not reported
VAT:	1
Roofing:	1
Sq Ft Other:	1
Sq Ft Other Text:	magnesite flooring
Quantity Lin Ft:	4550
Mag Pipe Insulation:	Not reported
Air Cell Pipe Insulation:	1
Ducting Insulation:	Not reported
Cement Asbestos Pipe:	Not reported
Mudded Pipe Insulation:	1
Duct Tape:	Not reported
Lin Ft Other1:	Not reported
Lin Ft Other1 Text:	Not reported
Lin Ft Other2:	Not reported
Lin Ft Other2 Text:	Not reported
Indoors:	1
Outdoors:	1
Neg Pres Enclosure:	1
Glove Bag:	1
Mini Enclosure:	Not reported
Critical Barriers:	Not reported
Wrap And Cut:	1
Wet Methods:	1
HEPA Vacuum:	1
MANUALMETHODS :	1
Other CM1:	Not reported
Other CM1 Text:	Not reported
Other CM2:	1
Other CM2 Text:	regulated area
Half Mask APR:	1
Full Face APR:	Not reported
PAPR:	1
Type C Continuous:	Not reported
Type C Pressure:	1
Other Resp Pro:	Not reported
Other Resp Pro Text:	Not reported
Comments:	The back addition of the building is being demolished but not the entire structure
Date Time Submitted:	2015-01-05 14:36:39
Submitter IP Address:	23.25.140.105
Region:	3
UBI:	603071050
Notice type:	Initial
Project Type:	Air cell Pipe Insulation, Mag/mudded pipe Insulation, Other Square Footage, Popcorn Ceiling, Roofing, Vinyl Asbestos Tile
Supervisor:	Jess Denatale ()
Supervisor Phone:	Not reported
Certificate Status:	ACTIVE
Name:	Not reported
Address:	409 PUYALLUP AVENUE
City,State,Zip:	TACOMA, WA 98421
Facility Type:	Commercial
Parent ID:	92554

Map ID
Direction
Distance
Elevation

MAP FINDINGS

Site

Database(s)

EDR ID Number
EPA ID Number

SALVATION ARMY ARC (Continued)

1000660274

Form ID: 94677##1511Rhine440234
Notice Date: 12/29/2014
Start Date: 11/18/2014
Completion Date: 01/31/2015
Initial: Not reported
Amended: 1
On Hold: Not reported
Off Hold: 1
Emergency: Not reported
Site Hours Start: 7:00am
Site Hours End: 3:30pm
Sunday: Not reported
Monday: 1
Tuesday: 1
Wednesday: 1
Thursday: 1
Friday: 1
Saturday: Not reported
Contractor ID: Not reported
Phone: 253-537-5852
Job Site CAS: Jess Denatale
Project Form Email: wendyd@rhinedemolition.com
Property Owner Name: Not reported
Property Owner Agent: William Floyd of Korsmo
Property Owner Company: Rhine Demolition LLC (ABCN00001511)
Property Owner Address: 811 West 7th Street, Suite 310
Property Owner City: Los Angeles
Property Owner State: WA
Property Owner Zip4: 90017
Property Owner Phone: 253-582-6712
Job Site Room: Not reported
Facility Age: Not reported
Facility Size: Not reported
Facility Remodel: 1
Facility Demo: 1
Facility Repair: Not reported
Facility Maint: Not reported
Removed: 1
Encapsulated: Not reported
Quantity Sq Ft: 25800
Fireproofing: Not reported
Popcorn Ceiling: 1
CAB: Not reported
Sheet Vinyl: Not reported
Asbestos Paper: Not reported
Boiler Insulation: Not reported
Duct Paper: Not reported
VAT: 1
Roofing: 1
Sq Ft Other: 1
Sq Ft Other Text: magnesite flooring
Quantity Lin Ft: 4550
Mag Pipe Insulation: Not reported
Air Cell Pipe Insulation: 1
Ducting Insulation: Not reported
Cement Asbestos Pipe: Not reported
Mudded Pipe Insulation: 1

Map ID
Direction
Distance
Elevation

MAP FINDINGS

Site

Database(s)

EDR ID Number
EPA ID Number

SALVATION ARMY ARC (Continued)

1000660274

Duct Tape:	Not reported
Lin Ft Other1:	Not reported
Lin Ft Other1 Text:	Not reported
Lin Ft Other2:	Not reported
Lin Ft Other2 Text:	Not reported
Indoors:	1
Outdoors:	1
Neg Pres Enclosure:	1
Glove Bag:	1
Mini Enclosure:	Not reported
Critical Barriers:	Not reported
Wrap And Cut:	1
Wet Methods:	1
HEPA Vacuum:	1
MANUALMETHODS :	1
Other CM1:	Not reported
Other CM1 Text:	Not reported
Other CM2:	1
Other CM2 Text:	regulated area
Half Mask APR:	1
Full Face APR:	Not reported
PAPR:	1
Type C Continuous:	Not reported
Type C Pressure:	1
Other Resp Pro:	Not reported
Other Resp Pro Text:	Not reported
Comments:	The back addition of the building is being demolished but not the entire structure
Date Time Submitted:	2014-12-29 07:58:17
Submitter IP Address:	23.25.140.105
Region:	3
UBI:	603071050
Notice type:	Initial
Project Type:	Air cell Pipe Insulation, Mag/mudded pipe Insulation, Other Square Footage, Popcorn Ceiling, Roofing, Vinyl Asbestos Tile
Supervisor:	Jess Denatale ()
Supervisor Phone:	Not reported
Certificate Status:	ACTIVE
Name:	Not reported
Address:	409 PUYALLUP AVENUE
City,State,Zip:	TACOMA, WA 98421
Facility Type:	Commercial
Parent ID:	92554
Form ID:	94628##1511Rhine445448
Notice Date:	12/24/2014
Start Date:	11/18/2014
Completion Date:	01/31/2015
Initial:	Not reported
Amended:	1
On Hold:	1
Off Hold:	Not reported
Emergency:	Not reported
Site Hours Start:	7:00am
Site Hours End:	3:30pm
Sunday:	Not reported
Monday:	1

Map ID
Direction
Distance
Elevation

MAP FINDINGS

Site

Database(s)

EDR ID Number
EPA ID Number

SALVATION ARMY ARC (Continued)

1000660274

Tuesday:	1
Wednesday:	1
Thursday:	1
Friday:	1
Saturday:	Not reported
Contractor ID:	Not reported
Phone:	253-537-5852
Job Site CAS:	Jess Denatale
Project Form Email:	wendyd@rhinedemolition.com
Property Owner Name:	Not reported
Property Owner Agent:	William Floyd of Korsmo
Property Owner Company:	Rhine Demolition LLC (ABCN00001511)
Property Owner Address:	811 West 7th Street, Suite 310
Property Owner City:	Los Angeles
Property Owner State:	WA
Property Owner Zip4:	90017
Property Owner Phone:	253-582-6712
Job Site Room:	Not reported
Facility Age:	Not reported
Facility Size:	Not reported
Facility Remodel:	1
Facility Demo:	1
Facility Repair:	Not reported
Facility Maint:	Not reported
Removed:	1
Encapsulated:	Not reported
Quantity Sq Ft:	25800
Fireproofing:	Not reported
Popcorn Ceiling:	1
CAB:	Not reported
Sheet Vinyl:	Not reported
Asbestos Paper:	Not reported
Boiler Insulation:	Not reported
Duct Paper:	Not reported
VAT:	1
Roofing:	1
Sq Ft Other:	1
Sq Ft Other Text:	magnesite flooring
Quantity Lin Ft:	4550
Mag Pipe Insulation:	Not reported
Air Cell Pipe Insulation:	1
Ducting Insulation:	Not reported
Cement Asbestos Pipe:	Not reported
Mudded Pipe Insulation:	1
Duct Tape:	Not reported
Lin Ft Other1:	Not reported
Lin Ft Other1 Text:	Not reported
Lin Ft Other2:	Not reported
Lin Ft Other2 Text:	Not reported
Indoors:	1
Outdoors:	1
Neg Pres Enclosure:	1
Glove Bag:	1
Mini Enclosure:	Not reported
Critical Barriers:	Not reported
Wrap And Cut:	1
Wet Methods:	1

Map ID
Direction
Distance
Elevation

MAP FINDINGS

Site

Database(s)

EDR ID Number
EPA ID Number

SALVATION ARMY ARC (Continued)

1000660274

HEPA Vacuum:	1
MANUALMETHODS :	1
Other CM1:	Not reported
Other CM1 Text:	Not reported
Other CM2:	1
Other CM2 Text:	regulated area
Half Mask APR:	1
Full Face APR:	Not reported
PAPR:	1
Type C Continuous:	Not reported
Type C Pressure:	1
Other Resp Pro:	Not reported
Other Resp Pro Text:	Not reported
Comments:	The back addition of the building is being demolished but not the entire structure
Date Time Submitted:	2014-12-24 11:19:19
Submitter IP Address:	23.25.140.105
Region:	3
UBI:	603071050
Notice type:	Initial
Project Type:	Air cell Pipe Insulation, Mag/mudded pipe Insulation, Other Square Footage, Popcorn Ceiling, Roofing, Vinyl Asbestos Tile
Supervisor:	Jess Denatale ()
Supervisor Phone:	Not reported
Certificate Status:	ACTIVE
Name:	Not reported
Address:	409 PUYALLUP AVENUE
City,State,Zip:	TACOMA, WA 98421
Facility Type:	Commercial
Parent ID:	92554
Form ID:	92858##1511Rhine939310
Notice Date:	11/06/2014
Start Date:	11/10/2014
Completion Date:	01/31/2015
Initial:	Not reported
Amended:	1
On Hold:	1
Off Hold:	Not reported
Emergency:	Not reported
Site Hours Start:	7:00am
Site Hours End:	3:30pm
Sunday:	Not reported
Monday:	1
Tuesday:	1
Wednesday:	1
Thursday:	1
Friday:	1
Saturday:	Not reported
Contractor ID:	Not reported
Phone:	253-537-5852
Job Site CAS:	Mark Hamper
Project Form Email:	wendyd@rhinedemolition.com
Property Owner Name:	Not reported
Property Owner Agent:	William Floyd of Korsmo
Property Owner Company:	Rhine Demolition LLC (ABCN00001511)
Property Owner Address:	811 West 7th Street, Suite 310

Map ID
Direction
Distance
Elevation

MAP FINDINGS

Site

Database(s)

EDR ID Number
EPA ID Number

SALVATION ARMY ARC (Continued)

1000660274

Property Owner City:	Los Angeles
Property Owner State:	WA
Property Owner Zip4:	90017
Property Owner Phone:	253-582-6712
Job Site Room:	Not reported
Facility Age:	Not reported
Facility Size:	Not reported
Facility Remodel:	1
Facility Demo:	1
Facility Repair:	Not reported
Facility Maint:	Not reported
Removed:	1
Encapsulated:	Not reported
Quantity Sq Ft:	25800
Fireproofing:	Not reported
Popcorn Ceiling:	1
CAB:	Not reported
Sheet Vinyl:	Not reported
Asbestos Paper:	Not reported
Boiler Insulation:	Not reported
Duct Paper:	Not reported
VAT:	1
Roofing:	1
Sq Ft Other:	1
Sq Ft Other Text:	magnesite flooring
Quantity Lin Ft:	4550
Mag Pipe Insulation:	Not reported
Air Cell Pipe Insulation:	1
Ducting Insulation:	Not reported
Cement Asbestos Pipe:	Not reported
Mudded Pipe Insulation:	1
Duct Tape:	Not reported
Lin Ft Other1:	Not reported
Lin Ft Other1 Text:	Not reported
Lin Ft Other2:	Not reported
Lin Ft Other2 Text:	Not reported
Indoors:	1
Outdoors:	1
Neg Pres Enclosure:	1
Glove Bag:	1
Mini Enclosure:	Not reported
Critical Barriers:	Not reported
Wrap And Cut:	1
Wet Methods:	1
HEPA Vacuum:	1
MANUALMETHODS :	1
Other CM1:	Not reported
Other CM1 Text:	Not reported
Other CM2:	1
Other CM2 Text:	regulated area
Half Mask APR:	1
Full Face APR:	Not reported
PAPR:	1
Type C Continuous:	Not reported
Type C Pressure:	1
Other Resp Pro:	Not reported
Other Resp Pro Text:	Not reported

Map ID
Direction
Distance
Elevation

MAP FINDINGS

Site

Database(s)

EDR ID Number
EPA ID Number

SALVATION ARMY ARC (Continued)

1000660274

Comments: The back addition of the building is being demolished but not the entire structure
Date Time Submitted: 2014-11-06 15:21:28
Submitter IP Address: 23.25.140.105
Region: 3
UBI: 603071050
Notice type: Initial
Project Type: Air cell Pipe Insulation, Mag/mudded pipe Insulation, Other Square Footage, Popcorn Ceiling, Roofing, Vinyl Asbestos Tile
Supervisor: Mark Hamper ()
Supervisor Phone: Not reported
Certificate Status: ACTIVE

Name: Not reported
Address: 409 PUYALLUP AVENUE
City,State,Zip: TACOMA, WA 98421
Facility Type: Commercial
Parent ID: 92554
Form ID: 93152##1511Rhine496697
Notice Date: 11/14/2014
Start Date: 11/18/2014
Completion Date: 01/31/2015
Initial: Not reported
Amended: 1
On Hold: Not reported
Off Hold: Not reported
Emergency: Not reported
Site Hours Start: 7:00am
Site Hours End: 3:30pm
Sunday: Not reported
Monday: 1
Tuesday: 1
Wednesday: 1
Thursday: 1
Friday: 1
Saturday: Not reported
Contractor ID: Not reported
Phone: 253-537-5852
Job Site CAS: Eric Baunsgard
Project Form Email: wendyd@rhinedemolition.com
Property Owner Name: Not reported
Property Owner Agent: William Floyd of Korsmo
Property Owner Company: Rhine Demolition LLC (ABCN00001511)
Property Owner Address: 811 West 7th Street, Suite 310
Property Owner City: Los Angeles
Property Owner State: WA
Property Owner Zip4: 90017
Property Owner Phone: 253-582-6712
Job Site Room: Not reported
Facility Age: Not reported
Facility Size: Not reported
Facility Remodel: 1
Facility Demo: 1
Facility Repair: Not reported
Facility Maint: Not reported
Removed: 1
Encapsulated: Not reported

Map ID
Direction
Distance
Elevation

MAP FINDINGS

Site

Database(s)

EDR ID Number
EPA ID Number

SALVATION ARMY ARC (Continued)

1000660274

Quantity Sq Ft:	25800
Fireproofing:	Not reported
Popcorn Ceiling:	1
CAB:	Not reported
Sheet Vinyl:	Not reported
Asbestos Paper:	Not reported
Boiler Insulation:	Not reported
Duct Paper:	Not reported
VAT:	1
Roofing:	1
Sq Ft Other:	1
Sq Ft Other Text:	magnesite flooring
Quantity Lin Ft:	4550
Mag Pipe Insulation:	Not reported
Air Cell Pipe Insulation:	1
Ducting Insulation:	Not reported
Cement Asbestos Pipe:	Not reported
Mudded Pipe Insulation:	1
Duct Tape:	Not reported
Lin Ft Other1:	Not reported
Lin Ft Other1 Text:	Not reported
Lin Ft Other2:	Not reported
Lin Ft Other2 Text:	Not reported
Indoors:	1
Outdoors:	1
Neg Pres Enclosure:	1
Glove Bag:	1
Mini Enclosure:	Not reported
Critical Barriers:	Not reported
Wrap And Cut:	1
Wet Methods:	1
HEPA Vacuum:	1
MANUALMETHODS :	1
Other CM1:	Not reported
Other CM1 Text:	Not reported
Other CM2:	1
Other CM2 Text:	regulated area
Half Mask APR:	1
Full Face APR:	Not reported
PAPR:	1
Type C Continuous:	Not reported
Type C Pressure:	1
Other Resp Pro:	Not reported
Other Resp Pro Text:	Not reported
Comments:	The back addition of the building is being demolished but not the entire structure
Date Time Submitted:	2014-11-14 13:31:48
Submitter IP Address:	23.25.140.105
Region:	3
UBI:	603071050
Notice type:	Initial
Project Type:	Air cell Pipe Insulation, Mag/mudded pipe Insulation, Other Square Footage, Popcorn Ceiling, Roofing, Vinyl Asbestos Tile
Supervisor:	Eric Baunsgard ()
Supervisor Phone:	Not reported
Certificate Status:	ACTIVE

Map ID
Direction
Distance
Elevation

MAP FINDINGS

Site

Database(s)

EDR ID Number
EPA ID Number

SALVATION ARMY ARC (Continued)

1000660274

Name:	Not reported
Address:	409 PUYALLUP AVENUE
City,State,Zip:	TACOMA, WA 98421
Facility Type:	Commercial
Parent ID:	0
Form ID:	92554##1511Rhine677323
Notice Date:	10/30/2014
Start Date:	11/10/2014
Completion Date:	01/31/2015
Initial:	1
Amended:	Not reported
On Hold:	Not reported
Off Hold:	Not reported
Emergency:	Not reported
Site Hours Start:	7:00am
Site Hours End:	3:30pm
Sunday:	Not reported
Monday:	1
Tuesday:	1
Wednesday:	1
Thursday:	1
Friday:	1
Saturday:	Not reported
Contractor ID:	Not reported
Phone:	253-537-5852
Job Site CAS:	Mark Hamper
Project Form Email:	wendyd@rhinedemolition.com
Property Owner Name:	Not reported
Property Owner Agent:	William Floyd of Korsmo
Property Owner Company:	Rhine Demolition LLC (ABCN00001511)
Property Owner Address:	811 West 7th Street, Suite 310
Property Owner City:	Los Angeles
Property Owner State:	WA
Property Owner Zip4:	90017
Property Owner Phone:	253-582-6712
Job Site Room:	Not reported
Facility Age:	Not reported
Facility Size:	Not reported
Facility Remodel:	1
Facility Demo:	1
Facility Repair:	Not reported
Facility Maint:	Not reported
Removed:	1
Encapsulated:	Not reported
Quantity Sq Ft:	25800
Fireproofing:	Not reported
Popcorn Ceiling:	1
CAB:	Not reported
Sheet Vinyl:	Not reported
Asbestos Paper:	Not reported
Boiler Insulation:	Not reported
Duct Paper:	Not reported
VAT:	1
Roofing:	1
Sq Ft Other:	1
Sq Ft Other Text:	magnesite flooring
Quantity Lin Ft:	4550

Map ID
Direction
Distance
Elevation

MAP FINDINGS

Site

Database(s)

EDR ID Number
EPA ID Number

SALVATION ARMY ARC (Continued)

1000660274

Mag Pipe Insulation:	Not reported
Air Cell Pipe Insulation:	1
Ducting Insulation:	Not reported
Cement Asbestos Pipe:	Not reported
Mudded Pipe Insulation:	1
Duct Tape:	Not reported
Lin Ft Other1:	Not reported
Lin Ft Other1 Text:	Not reported
Lin Ft Other2:	Not reported
Lin Ft Other2 Text:	Not reported
Indoors:	1
Outdoors:	1
Neg Pres Enclosure:	1
Glove Bag:	1
Mini Enclosure:	Not reported
Critical Barriers:	Not reported
Wrap And Cut:	1
Wet Methods:	1
HEPA Vacuum:	1
MANUALMETHODS :	1
Other CM1:	Not reported
Other CM1 Text:	Not reported
Other CM2:	1
Other CM2 Text:	regulated area
Half Mask APR:	1
Full Face APR:	Not reported
PAPR:	1
Type C Continuous:	Not reported
Type C Pressure:	1
Other Resp Pro:	Not reported
Other Resp Pro Text:	Not reported
Comments:	The back addition of the building is being demolished but not the entire structure
Date Time Submitted:	2014-10-30 15:15:40
Submitter IP Address:	23.25.140.105
Region:	3
UBI:	603071050
Notice type:	Initial
Project Type:	Air cell Pipe Insulation, Mag/mudded pipe Insulation, Other Square Footage, Popcorn Ceiling, Roofing, Vinyl Asbestos Tile
Supervisor:	Mark Hamper ()
Supervisor Phone:	Not reported
Certificate Status:	ACTIVE
Name:	Not reported
Address:	409 PUYALLUP AVENUE
City,State,Zip:	TACOMA, WA 98421
Facility Type:	Commercial
Parent ID:	92554
Form ID:	93639##1511Rhine640929
Notice Date:	11/26/2014
Start Date:	11/18/2014
Completion Date:	01/31/2015
Initial:	Not reported
Amended:	1
On Hold:	1
Off Hold:	Not reported

Map ID
Direction
Distance
Elevation

MAP FINDINGS

Site

Database(s)

EDR ID Number
EPA ID Number

SALVATION ARMY ARC (Continued)

1000660274

Emergency:	Not reported
Site Hours Start:	7:00am
Site Hours End:	3:30pm
Sunday:	Not reported
Monday:	1
Tuesday:	1
Wednesday:	1
Thursday:	1
Friday:	1
Saturday:	Not reported
Contractor ID:	Not reported
Phone:	253-537-5852
Job Site CAS:	Jess Denatale
Project Form Email:	wendyd@rhinedemolition.com
Property Owner Name:	Not reported
Property Owner Agent:	William Floyd of Korsmo
Property Owner Company:	Rhine Demolition LLC (ABCN00001511)
Property Owner Address:	811 West 7th Street, Suite 310
Property Owner City:	Los Angeles
Property Owner State:	WA
Property Owner Zip4:	90017
Property Owner Phone:	253-582-6712
Job Site Room:	Not reported
Facility Age:	Not reported
Facility Size:	Not reported
Facility Remodel:	1
Facility Demo:	1
Facility Repair:	Not reported
Facility Maint:	Not reported
Removed:	1
Encapsulated:	Not reported
Quantity Sq Ft:	25800
Fireproofing:	Not reported
Popcorn Ceiling:	1
CAB:	Not reported
Sheet Vinyl:	Not reported
Asbestos Paper:	Not reported
Boiler Insulation:	Not reported
Duct Paper:	Not reported
VAT:	1
Roofing:	1
Sq Ft Other:	1
Sq Ft Other Text:	magnesite flooring
Quantity Lin Ft:	4550
Mag Pipe Insulation:	Not reported
Air Cell Pipe Insulation:	1
Ducting Insulation:	Not reported
Cement Asbestos Pipe:	Not reported
Mudded Pipe Insulation:	1
Duct Tape:	Not reported
Lin Ft Other1:	Not reported
Lin Ft Other1 Text:	Not reported
Lin Ft Other2:	Not reported
Lin Ft Other2 Text:	Not reported
Indoors:	1
Outdoors:	1
Neg Pres Enclosure:	1

Map ID
Direction
Distance
Elevation

MAP FINDINGS

Site

Database(s)

EDR ID Number
EPA ID Number

SALVATION ARMY ARC (Continued)

1000660274

Glove Bag:	1
Mini Enclosure:	Not reported
Critical Barriers:	Not reported
Wrap And Cut:	1
Wet Methods:	1
HEPA Vacuum:	1
MANUALMETHODS :	1
Other CM1:	Not reported
Other CM1 Text:	Not reported
Other CM2:	1
Other CM2 Text:	regulated area
Half Mask APR:	1
Full Face APR:	Not reported
PAPR:	1
Type C Continuous:	Not reported
Type C Pressure:	1
Other Resp Pro:	Not reported
Other Resp Pro Text:	Not reported
Comments:	The back addition of the building is being demolished but not the entire structure
Date Time Submitted:	2014-11-26 13:54:23
Submitter IP Address:	23.25.140.105
Region:	3
UBI:	603071050
Notice type:	Initial
Project Type:	Air cell Pipe Insulation, Mag/mudded pipe Insulation, Other Square Footage, Popcorn Ceiling, Roofing, Vinyl Asbestos Tile
Supervisor:	Jess Denatale ()
Supervisor Phone:	Not reported
Certificate Status:	ACTIVE
Name:	Not reported
Address:	409 PUYALLUP AVENUE
City,State,Zip:	TACOMA, WA 98421
Facility Type:	Commercial
Parent ID:	92554
Form ID:	93665##1511Rhine632967
Notice Date:	12/01/2014
Start Date:	11/18/2014
Completion Date:	01/31/2015
Initial:	Not reported
Amended:	1
On Hold:	Not reported
Off Hold:	1
Emergency:	Not reported
Site Hours Start:	7:00am
Site Hours End:	3:30pm
Sunday:	Not reported
Monday:	1
Tuesday:	1
Wednesday:	1
Thursday:	1
Friday:	1
Saturday:	Not reported
Contractor ID:	Not reported
Phone:	253-537-5852
Job Site CAS:	Jess Denatale

Map ID
Direction
Distance
Elevation

MAP FINDINGS

Site

Database(s)

EDR ID Number
EPA ID Number

SALVATION ARMY ARC (Continued)

1000660274

Project Form Email:	wendyd@rhinedemolition.com
Property Owner Name:	Not reported
Property Owner Agent:	William Floyd of Korsmo
Property Owner Company:	Rhine Demolition LLC (ABCN00001511)
Property Owner Address:	811 West 7th Street, Suite 310
Property Owner City:	Los Angeles
Property Owner State:	WA
Property Owner Zip4:	90017
Property Owner Phone:	253-582-6712
Job Site Room:	Not reported
Facility Age:	Not reported
Facility Size:	Not reported
Facility Remodel:	1
Facility Demo:	1
Facility Repair:	Not reported
Facility Maint:	Not reported
Removed:	1
Encapsulated:	Not reported
Quantity Sq Ft:	25800
Fireproofing:	Not reported
Popcorn Ceiling:	1
CAB:	Not reported
Sheet Vinyl:	Not reported
Asbestos Paper:	Not reported
Boiler Insulation:	Not reported
Duct Paper:	Not reported
VAT:	1
Roofing:	1
Sq Ft Other:	1
Sq Ft Other Text:	magnesite flooring
Quantity Lin Ft:	4550
Mag Pipe Insulation:	Not reported
Air Cell Pipe Insulation:	1
Ducting Insulation:	Not reported
Cement Asbestos Pipe:	Not reported
Mudded Pipe Insulation:	1
Duct Tape:	Not reported
Lin Ft Other1:	Not reported
Lin Ft Other1 Text:	Not reported
Lin Ft Other2:	Not reported
Lin Ft Other2 Text:	Not reported
Indoors:	1
Outdoors:	1
Neg Pres Enclosure:	1
Glove Bag:	1
Mini Enclosure:	Not reported
Critical Barriers:	Not reported
Wrap And Cut:	1
Wet Methods:	1
HEPA Vacuum:	1
MANUALMETHODS :	1
Other CM1:	Not reported
Other CM1 Text:	Not reported
Other CM2:	1
Other CM2 Text:	regulated area
Half Mask APR:	1
Full Face APR:	Not reported

Map ID
Direction
Distance
Elevation

MAP FINDINGS

Site

Database(s)

EDR ID Number
EPA ID Number

SALVATION ARMY ARC (Continued)

1000660274

PAPR: 1
Type C Continuous: Not reported
Type C Pressure: 1
Other Resp Pro: Not reported
Other Resp Pro Text: Not reported
Comments: The back addition of the building is being demolished but not the entire structure
Date Time Submitted: 2014-12-01 07:52:52
Submitter IP Address: 23.25.140.105
Region: 3
UBI: 603071050
Notice type: Initial
Project Type: Air cell Pipe Insulation, Mag/mudded pipe Insulation, Other Square Footage, Popcorn Ceiling, Roofing, Vinyl Asbestos Tile
Supervisor: Jess Denatale ()
Supervisor Phone: Not reported
Certificate Status: ACTIVE

O60
West
1/8-1/4
0.203 mi.
1072 ft.

SALVATION ARMY ARC
409 PUYALLUP AVE
TACOMA, WA 98421

WA UST **U004226470**
N/A

Site 3 of 6 in cluster O

Relative:
Higher
Actual:
32 ft.

UST:
Name: SALVATION ARMY ARC
Address: 409 PUYALLUP AVE
City: TACOMA
Zip: 98421
Facility ID: 12432118
Site Id: 620192
UBI: Not reported
Phone Number: Not reported
Decimal Latitude: 47.24038
Decimal Longitude: -122.42873

Tank Name: 1
Tag Number: Not reported
Tank Status: Removed
Tank Status Date: 01/13/2015
Tank Install Date: Not reported
Tank Closure Date: 03/16/2015
Capacity Range: Not reported
Tank Permit Expiration Date: Not reported
Tank Upgrade Date: Not reported
Tank Spill Prevention: Not reported
Tank Overfill Prevention: Not reported
Tank Material: Not reported
Tank Construction: Not reported
Tank Tightness Test: Not reported
Tank Corrosion Protection: Not reported
Tank Manifold: Not reported
Tank Release Detection: Not reported
Tank SFC Type: Not reported
Pipe Material: Not reported
Pipe Construction: Not reported
Pipe Primary Release Detection: Not reported
Pipe Second Release Detection: Not reported

Map ID
Direction
Distance
Elevation

MAP FINDINGS

Site

Database(s)

EDR ID Number
EPA ID Number

SALVATION ARMY ARC (Continued)

U004226470

Pipe Corrosion Protection: Not reported
Pipe Pumping System: Not reported
Responsible Unit: Southwest
Dispenser/Pump SFC Type: Not reported

N61
WSW
1/8-1/4
0.207 mi.
1093 ft.

F & E INVESTMENTS
401 EA 25 ST
TACOMA, WA 98421

WA UST
WA ALLSITES

U003355577
N/A

Site 2 of 2 in cluster N

Relative:
Higher

UST:

Actual:
48 ft.

Name: F & E INVESTMENTS
Address: 401 EA 25 ST
City: TACOMA
Zip: 98421
Facility ID: 99973128
Site Id: 8296
UBI: Not reported
Phone Number: Not reported
Decimal Latitude: 47.239231
Decimal Longitude: -122.430044

Tank Name: 1
Tag Number: Not reported
Tank Status: Removed
Tank Status Date: 05/15/1992
Tank Install Date: 12/31/1964
Tank Closure Date: 02/07/2020
Capacity Range: 111 TO 1,100 Gallons
Tank Permit Expiration Date: Not reported
Tank Upgrade Date: Not reported
Tank Spill Prevention: Not reported
Tank Overfill Prevention: Not reported
Tank Material: Not reported
Tank Construction: Not reported
Tank Tightness Test: Not reported
Tank Corrosion Protection: Not reported
Tank Manifold: Not reported
Tank Release Detection: Not reported
Tank SFC Type: Not reported
Pipe Material: Not reported
Pipe Construction: Not reported
Pipe Primary Release Detection: Not reported
Pipe Second Release Detection: Not reported
Pipe Corrosion Protection: Not reported
Pipe Pumping System: Not reported
Responsible Unit: Southwest
Dispenser/Pump SFC Type: Not reported

ALLSITES:

Name: F & E INVESTMENTS
Facility Id: 99973128

Map ID
Direction
Distance
Elevation

MAP FINDINGS

EDR ID Number
EPA ID Number

O62
West
1/8-1/4
0.211 mi.
1112 ft.

ALFREDS CAFE
402 PUYALLUP AVE
TACOMA, WA 98421
Site 4 of 6 in cluster O

WA ALLSITES **S109824135**
N/A

Relative:
Higher
Actual:
39 ft.

ALLSITES:
Name: ALFREDS CAFE
Facility Id: 15568

P63
SW
1/8-1/4
0.214 mi.
1128 ft.

INDUSTRIAL PARTS FRICTIONS I
409 E 26TH ST
TACOMA, WA 98421
Site 1 of 3 in cluster P

WA ALLSITES **1000428550**
RCRA NonGen / NLR **WAD027540384**
FINDS
ECHO

Relative:
Higher
Actual:
70 ft.

ALLSITES:
Name: INDUSTRIAL PARTS FRICTIONS I
Facility Id: 99982525

RCRA Listings:

Date Form Received by Agency:	1989-04-22 00:00:00.0
Handler Name:	INDUSTRIAL PARTS FRICTIONS I
Handler Address:	409 E 26TH ST
Handler City,State,Zip:	TACOMA, WA 98421
EPA ID:	WAD027540384
Contact Name:	Not reported
Contact Address:	Not reported
Contact City,State,Zip:	Not reported
Contact Telephone:	Not reported
Contact Fax:	Not reported
Contact Email:	Not reported
Contact Title:	Not reported
EPA Region:	10
Land Type:	Other
Federal Waste Generator Description:	Not a generator, verified
Non-Notifier:	Not reported
Biennial Report Cycle:	Not reported
Accessibility:	Not reported
Active Site Indicator:	Not reported
State District Owner:	WA
State District:	SWRO
Mailing Address:	409 E 26TH ST
Mailing City,State,Zip:	TACOMA, WA 98421
Owner Name:	INDUSTRIAL PARTS FRICTIONS
Owner Type:	Private
Operator Name:	INDUSTRIAL PARTS FRICTIONS I
Operator Type:	Private
Short-Term Generator Activity:	No
Importer Activity:	No
Mixed Waste Generator:	No
Transporter Activity:	No
Transfer Facility Activity:	No
Recycler Activity with Storage:	No
Small Quantity On-Site Burner Exemption:	No
Smelting Melting and Refining Furnace Exemption:	No
Underground Injection Control:	No
Off-Site Waste Receipt:	No
Universal Waste Indicator:	No

Map ID
Direction
Distance
Elevation

MAP FINDINGS

Site

Database(s)

EDR ID Number
EPA ID Number

INDUSTRIAL PARTS FRICTIONS I (Continued)

1000428550

Universal Waste Destination Facility:	No
Federal Universal Waste:	No
Active Site Fed-Reg Treatment Storage and Disposal Facility:	Not reported
Active Site Converter Treatment storage and Disposal Facility:	Not reported
Active Site State-Reg Treatment Storage and Disposal Facility:	Not reported
Active Site State-Reg Handler:	---
Federal Facility Indicator:	Not reported
Hazardous Secondary Material Indicator:	NN
Sub-Part K Indicator:	Not reported
Commercial TSD Indicator:	No
Treatment Storage and Disposal Type:	Not reported
2018 GPRA Permit Baseline:	Not on the Baseline
2018 GPRA Renewals Baseline:	Not on the Baseline
Permit Renewals Workload Universe:	Not reported
Permit Workload Universe:	Not reported
Permit Progress Universe:	Not reported
Post-Closure Workload Universe:	Not reported
Closure Workload Universe:	Not reported
202 GPRA Corrective Action Baseline:	No
Corrective Action Workload Universe:	No
Subject to Corrective Action Universe:	No
Non-TSDFs Where RCRA CA has Been Imposed Universe:	No
TSDFs Potentially Subject to CA Under 3004 (u)/(v) Universe:	No
TSDFs Only Subject to CA under Discretionary Auth Universe:	No
Corrective Action Priority Ranking:	No NCAPS ranking
Environmental Control Indicator:	No
Institutional Control Indicator:	No
Human Exposure Controls Indicator:	N/A
Groundwater Controls Indicator:	N/A
Operating TSDF Universe:	Not reported
Full Enforcement Universe:	Not reported
Significant Non-Complier Universe:	No
Unaddressed Significant Non-Complier Universe:	No
Addressed Significant Non-Complier Universe:	No
Significant Non-Complier With a Compliance Schedule Universe:	No
Financial Assurance Required:	Not reported
Handler Date of Last Change:	2018-05-09 12:33:45.0
Recognized Trader-Importer:	No
Recognized Trader-Exporter:	No
Importer of Spent Lead Acid Batteries:	No
Exporter of Spent Lead Acid Batteries:	No
Recycler Activity Without Storage:	No
Manifest Broker:	No
Sub-Part P Indicator:	Not reported

Handler - Owner Operator:

Owner/Operator Indicator:	Owner
Owner/Operator Name:	INDUSTRIAL PARTS FRICTIONS I
Legal Status:	Private
Date Became Current:	Not reported
Date Ended Current:	Not reported
Owner/Operator Address:	409 E 26TH ST
Owner/Operator City,State,Zip:	TACOMA, WA 98421
Owner/Operator Telephone:	000-000-0000
Owner/Operator Telephone Ext:	Not reported
Owner/Operator Fax:	Not reported

Map ID
Direction
Distance
Elevation

MAP FINDINGS

Site

Database(s)

EDR ID Number
EPA ID Number

INDUSTRIAL PARTS FRICTIONS I (Continued)

1000428550

Owner/Operator Email:	Not reported
Owner/Operator Indicator:	Owner
Owner/Operator Name:	INDUSTRIAL PARTS FRICTIONS
Legal Status:	Private
Date Became Current:	1996-05-02 00:00:00.
Date Ended Current:	Not reported
Owner/Operator Address:	409 E 26TH ST
Owner/Operator City,State,Zip:	TACOMA, WA 98421
Owner/Operator Telephone:	000-000-0000
Owner/Operator Telephone Ext:	Not reported
Owner/Operator Fax:	Not reported
Owner/Operator Email:	Not reported
Owner/Operator Indicator:	Operator
Owner/Operator Name:	INDUSTRIAL PARTS FRICTIONS I
Legal Status:	Private
Date Became Current:	Not reported
Date Ended Current:	Not reported
Owner/Operator Address:	409 E 26TH ST
Owner/Operator City,State,Zip:	TACOMA, WA 98421
Owner/Operator Telephone:	000-000-0000
Owner/Operator Telephone Ext:	Not reported
Owner/Operator Fax:	Not reported
Owner/Operator Email:	Not reported
Owner/Operator Indicator:	Owner
Owner/Operator Name:	SEE PAPER COPY
Legal Status:	Private
Date Became Current:	Not reported
Date Ended Current:	Not reported
Owner/Operator Address:	409 E 26TH ST
Owner/Operator City,State,Zip:	TACOMA, WA 98421
Owner/Operator Telephone:	000-000-0000
Owner/Operator Telephone Ext:	Not reported
Owner/Operator Fax:	Not reported
Owner/Operator Email:	Not reported
Owner/Operator Indicator:	Owner
Owner/Operator Name:	INDUSTRIAL PARTS FRICTIONS
Legal Status:	Private
Date Became Current:	1996-05-02 00:00:00.
Date Ended Current:	Not reported
Owner/Operator Address:	409 E 26TH ST
Owner/Operator City,State,Zip:	TACOMA, WA 98421
Owner/Operator Telephone:	000-000-0000
Owner/Operator Telephone Ext:	Not reported
Owner/Operator Fax:	Not reported
Owner/Operator Email:	Not reported
Owner/Operator Indicator:	Operator
Owner/Operator Name:	INDUSTRIAL PARTS FRICTIONS
Legal Status:	Private
Date Became Current:	Not reported
Date Ended Current:	Not reported
Owner/Operator Address:	409 E 26TH ST
Owner/Operator City,State,Zip:	TACOMA, WA 98421-1389

Map ID
Direction
Distance
Elevation

MAP FINDINGS

Site

Database(s)

EDR ID Number
EPA ID Number

INDUSTRIAL PARTS FRICTIONS I (Continued)

1000428550

Owner/Operator Telephone:	000-000-0000
Owner/Operator Telephone Ext:	Not reported
Owner/Operator Fax:	Not reported
Owner/Operator Email:	Not reported
Owner/Operator Indicator:	Operator
Owner/Operator Name:	INDUSTRIAL PARTS FRICTIONS I
Legal Status:	Private
Date Became Current:	Not reported
Date Ended Current:	Not reported
Owner/Operator Address:	409 E 26TH ST
Owner/Operator City,State,Zip:	TACOMA, WA 98421
Owner/Operator Telephone:	000-000-0000
Owner/Operator Telephone Ext:	Not reported
Owner/Operator Fax:	Not reported
Owner/Operator Email:	Not reported
Owner/Operator Indicator:	Owner
Owner/Operator Name:	INDUSTRIAL PARTS FRICTIONS I
Legal Status:	Private
Date Became Current:	Not reported
Date Ended Current:	Not reported
Owner/Operator Address:	409 E 26TH ST
Owner/Operator City,State,Zip:	TACOMA, WA 98421
Owner/Operator Telephone:	000-000-0000
Owner/Operator Telephone Ext:	Not reported
Owner/Operator Fax:	Not reported
Owner/Operator Email:	Not reported
Historic Generators:	
Receive Date:	1989-04-21 00:00:00.0
Handler Name:	INDUSTRIAL PARTS FRICTIONS I
Federal Waste Generator Description:	Not a generator, verified
State District Owner:	WA
Large Quantity Handler of Universal Waste:	No
Recognized Trader Importer:	No
Recognized Trader Exporter:	No
Spent Lead Acid Battery Importer:	No
Spent Lead Acid Battery Exporter:	No
Current Record:	No
Non Storage Recycler Activity:	Not reported
Electronic Manifest Broker:	Not reported
Receive Date:	1989-04-22 00:00:00.0
Handler Name:	INDUSTRIAL PARTS FRICTIONS I
Federal Waste Generator Description:	Not a generator, verified
State District Owner:	WA
Large Quantity Handler of Universal Waste:	No
Recognized Trader Importer:	No
Recognized Trader Exporter:	No
Spent Lead Acid Battery Importer:	No
Spent Lead Acid Battery Exporter:	No
Current Record:	Yes
Non Storage Recycler Activity:	Not reported
Electronic Manifest Broker:	Not reported
Receive Date:	1989-04-21 00:00:00.0

Map ID
Direction
Distance
Elevation

MAP FINDINGS

Site

Database(s)

EDR ID Number
EPA ID Number

INDUSTRIAL PARTS FRICTIONS I (Continued)

1000428550

Handler Name:	INDUSTRIAL PARTS FRICTIONS I
Federal Waste Generator Description:	Not a generator, verified
State District Owner:	WA
Large Quantity Handler of Universal Waste:	No
Recognized Trader Importer:	No
Recognized Trader Exporter:	No
Spent Lead Acid Battery Importer:	No
Spent Lead Acid Battery Exporter:	No
Current Record:	No
Non Storage Recycler Activity:	Not reported
Electronic Manifest Broker:	Not reported

List of NAICS Codes and Descriptions:

NAICS Code:	32311
NAICS Description:	PRINTING

Facility Has Received Notices of Violation:

No Violations Found:

Evaluation Action Summary:

No Evaluations Found:

FINDS:

Registry ID: 110005264212

[Click Here:](#)

Environmental Interest/Information System:

RCRAInfo is a national information system that supports the Resource Conservation and Recovery Act (RCRA) program through the tracking of events and activities related to facilities that generate, transport, and treat, store, or dispose of hazardous waste. RCRAInfo allows RCRA program staff to track the notification, permit, compliance, and corrective action activities required under RCRA.

[Click this hyperlink](#) while viewing on your computer to access additional FINDS: detail in the EDR Site Report.

ECHO:

Envid:	1000428550
Registry ID:	110005264212
DFR URL:	http://echo.epa.gov/detailed-facility-report?fid=110005264212
Name:	INDUSTRIAL PARTS FRICTIONS I
Address:	409 E 26TH ST
City,State,Zip:	TACOMA, WA 98421

Map ID
Direction
Distance
Elevation

MAP FINDINGS

EDR ID Number
EPA ID Number

O64 **INDUSTRIAL RUBBER & SUPPLY TACOMA**
West **2307 E D ST**
1/8-1/4 **TACOMA, WA 98421**
0.217 mi.
1146 ft. **Site 5 of 6 in cluster O**

WA ALLSITES **1004793951**
RCRA NonGen / NLR **WAD988475208**
FINDS
ECHO

Relative: **ALLSITES:**
Higher Name: **INDUSTRIAL RUBBER & SUPPLY TACOMA**
Actual: Facility Id: **7529359**
24 ft.

RCRA Listings:

Date Form Received by Agency:	2002-02-12 00:00:00.0
Handler Name:	INDUSTRIAL RUBBER & SUPPLY TACOMA
Handler Address:	2307 E D ST
Handler City,State,Zip:	TACOMA, WA 98421
EPA ID:	WAD988475208
Contact Name:	RICK STEFFENSEN
Contact Address:	2105 E 51ST
Contact City,State,Zip:	FIFE, WA 98445
Contact Telephone:	253-922-1148
Contact Fax:	Not reported
Contact Email:	Not reported
Contact Title:	Not reported
EPA Region:	10
Land Type:	Other
Federal Waste Generator Description:	Not a generator, verified
Non-Notifier:	Not reported
Biennial Report Cycle:	Not reported
Accessibility:	Not reported
Active Site Indicator:	Not reported
State District Owner:	WA
State District:	SWRO
Mailing Address:	2105 E 51ST AVE E
Mailing City,State,Zip:	FIFE, WA 98424
Owner Name:	SECURITY CAPITOL
Owner Type:	Private
Operator Name:	STEFFENSEN, RICK
Operator Type:	Private
Short-Term Generator Activity:	No
Importer Activity:	No
Mixed Waste Generator:	No
Transporter Activity:	No
Transfer Facility Activity:	No
Recycler Activity with Storage:	No
Small Quantity On-Site Burner Exemption:	No
Smelting Melting and Refining Furnace Exemption:	No
Underground Injection Control:	No
Off-Site Waste Receipt:	No
Universal Waste Indicator:	No
Universal Waste Destination Facility:	No
Federal Universal Waste:	No
Active Site Fed-Reg Treatment Storage and Disposal Facility:	Not reported
Active Site Converter Treatment storage and Disposal Facility:	Not reported
Active Site State-Reg Treatment Storage and Disposal Facility:	Not reported
Active Site State-Reg Handler:	---
Federal Facility Indicator:	Not reported
Hazardous Secondary Material Indicator:	NN
Sub-Part K Indicator:	Not reported
Commercial TSD Indicator:	No

Map ID
Direction
Distance
Elevation

MAP FINDINGS

Site

Database(s)

EDR ID Number
EPA ID Number

INDUSTRIAL RUBBER & SUPPLY TACOMA (Continued)

1004793951

Treatment Storage and Disposal Type:	Not reported
2018 GPRA Permit Baseline:	Not on the Baseline
2018 GPRA Renewals Baseline:	Not on the Baseline
Permit Renewals Workload Universe:	Not reported
Permit Workload Universe:	Not reported
Permit Progress Universe:	Not reported
Post-Closure Workload Universe:	Not reported
Closure Workload Universe:	Not reported
202 GPRA Corrective Action Baseline:	No
Corrective Action Workload Universe:	No
Subject to Corrective Action Universe:	No
Non-TSDFs Where RCRA CA has Been Imposed Universe:	No
TSDFs Potentially Subject to CA Under 3004 (u)/(v) Universe:	No
TSDFs Only Subject to CA under Discretionary Auth Universe:	No
Corrective Action Priority Ranking:	No NCAPS ranking
Environmental Control Indicator:	No
Institutional Control Indicator:	No
Human Exposure Controls Indicator:	N/A
Groundwater Controls Indicator:	N/A
Operating TSDF Universe:	Not reported
Full Enforcement Universe:	Not reported
Significant Non-Complier Universe:	No
Unaddressed Significant Non-Complier Universe:	No
Addressed Significant Non-Complier Universe:	No
Significant Non-Complier With a Compliance Schedule Universe:	No
Financial Assurance Required:	Not reported
Handler Date of Last Change:	2018-05-09 16:45:02.0
Recognized Trader-Importer:	No
Recognized Trader-Exporter:	No
Importer of Spent Lead Acid Batteries:	No
Exporter of Spent Lead Acid Batteries:	No
Recycler Activity Without Storage:	No
Manifest Broker:	No
Sub-Part P Indicator:	Not reported

Handler - Owner Operator:

Owner/Operator Indicator:	Owner
Owner/Operator Name:	SECURITY CAPITOL
Legal Status:	Private
Date Became Current:	Not reported
Date Ended Current:	Not reported
Owner/Operator Address:	2307 E D ST
Owner/Operator City,State,Zip:	TACOMA, WA 98421
Owner/Operator Telephone:	253-272-3244
Owner/Operator Telephone Ext:	Not reported
Owner/Operator Fax:	Not reported
Owner/Operator Email:	Not reported

Owner/Operator Indicator:	Operator
Owner/Operator Name:	STEFFENSEN, RICK
Legal Status:	Private
Date Became Current:	Not reported
Date Ended Current:	Not reported
Owner/Operator Address:	2307 E D ST
Owner/Operator City,State,Zip:	TACOMA, WA 98421
Owner/Operator Telephone:	253-272-3244

Map ID
Direction
Distance
Elevation

MAP FINDINGS

Site

Database(s)

EDR ID Number
EPA ID Number

INDUSTRIAL RUBBER & SUPPLY TACOMA (Continued)

1004793951

Owner/Operator Telephone Ext:	Not reported
Owner/Operator Fax:	Not reported
Owner/Operator Email:	Not reported
Owner/Operator Indicator:	Owner
Owner/Operator Name:	INDUSTRIAL RUBBER SUPPLY TACOMA
Legal Status:	Private
Date Became Current:	Not reported
Date Ended Current:	Not reported
Owner/Operator Address:	2307 E D ST
Owner/Operator City,State,Zip:	TACOMA, WA 98421
Owner/Operator Telephone:	000-000-0000
Owner/Operator Telephone Ext:	Not reported
Owner/Operator Fax:	Not reported
Owner/Operator Email:	Not reported
Owner/Operator Indicator:	Operator
Owner/Operator Name:	INDUSTRIAL RUBBER SUPPLY TACOMA
Legal Status:	Private
Date Became Current:	Not reported
Date Ended Current:	Not reported
Owner/Operator Address:	2307 E D ST
Owner/Operator City,State,Zip:	TACOMA, WA 98421
Owner/Operator Telephone:	000-000-0000
Owner/Operator Telephone Ext:	Not reported
Owner/Operator Fax:	Not reported
Owner/Operator Email:	Not reported
Owner/Operator Indicator:	Operator
Owner/Operator Name:	STEFFENSEN, RICK
Legal Status:	Private
Date Became Current:	Not reported
Date Ended Current:	Not reported
Owner/Operator Address:	2307 E D ST
Owner/Operator City,State,Zip:	TACOMA, WA 98421
Owner/Operator Telephone:	253-272-3244
Owner/Operator Telephone Ext:	Not reported
Owner/Operator Fax:	Not reported
Owner/Operator Email:	Not reported
Owner/Operator Indicator:	Owner
Owner/Operator Name:	SECURITY CAPITOL
Legal Status:	Private
Date Became Current:	Not reported
Date Ended Current:	Not reported
Owner/Operator Address:	2307 E D ST
Owner/Operator City,State,Zip:	TACOMA, WA 98421
Owner/Operator Telephone:	253-272-3244
Owner/Operator Telephone Ext:	Not reported
Owner/Operator Fax:	Not reported
Owner/Operator Email:	Not reported
Owner/Operator Indicator:	Operator
Owner/Operator Name:	STEFFENSEN, RICK
Legal Status:	Private
Date Became Current:	Not reported
Date Ended Current:	Not reported

Map ID
Direction
Distance
Elevation

MAP FINDINGS

Site

Database(s)

EDR ID Number
EPA ID Number

INDUSTRIAL RUBBER & SUPPLY TACOMA (Continued)

1004793951

Owner/Operator Address: 2307 E D ST
Owner/Operator City,State,Zip: TACOMA, WA 98421
Owner/Operator Telephone: 253-272-3244
Owner/Operator Telephone Ext: Not reported
Owner/Operator Fax: Not reported
Owner/Operator Email: Not reported

Owner/Operator Indicator: Owner
Owner/Operator Name: SECURITY CAPITOL
Legal Status: Private
Date Became Current: Not reported
Date Ended Current: Not reported
Owner/Operator Address: 2307 E D ST
Owner/Operator City,State,Zip: TACOMA, WA 98421
Owner/Operator Telephone: 253-272-3244
Owner/Operator Telephone Ext: Not reported
Owner/Operator Fax: Not reported
Owner/Operator Email: Not reported

Owner/Operator Indicator: Owner
Owner/Operator Name: INDUSTRIAL RUBBER SUPPLY TACOMA
Legal Status: Private
Date Became Current: Not reported
Date Ended Current: Not reported
Owner/Operator Address: 2307 E D ST
Owner/Operator City,State,Zip: TACOMA, WA 98421
Owner/Operator Telephone: 000-000-0000
Owner/Operator Telephone Ext: Not reported
Owner/Operator Fax: Not reported
Owner/Operator Email: Not reported

Owner/Operator Indicator: Operator
Owner/Operator Name: STEFFENSEN, RICK
Legal Status: Private
Date Became Current: Not reported
Date Ended Current: Not reported
Owner/Operator Address: 2307 E D ST
Owner/Operator City,State,Zip: TACOMA, WA 98421
Owner/Operator Telephone: 253-272-3244
Owner/Operator Telephone Ext: Not reported
Owner/Operator Fax: Not reported
Owner/Operator Email: Not reported

Owner/Operator Indicator: Operator
Owner/Operator Name: SECURITY CAPITOL
Legal Status: Private
Date Became Current: Not reported
Date Ended Current: Not reported
Owner/Operator Address: 2307 E D ST
Owner/Operator City,State,Zip: TACOMA, WA 98421
Owner/Operator Telephone: 253-272-3244
Owner/Operator Telephone Ext: Not reported
Owner/Operator Fax: Not reported
Owner/Operator Email: Not reported

Owner/Operator Indicator: Operator
Owner/Operator Name: RICK S

Map ID
Direction
Distance
Elevation

MAP FINDINGS

Site

Database(s)

EDR ID Number
EPA ID Number

INDUSTRIAL RUBBER & SUPPLY TACOMA (Continued)

1004793951

Legal Status: Private
Date Became Current: 1996-08-08 00:00:00.
Date Ended Current: Not reported
Owner/Operator Address: 2307 E D ST
Owner/Operator City,State,Zip: TACOMA, WA 98421-1402
Owner/Operator Telephone: 253-272-3244
Owner/Operator Telephone Ext: Not reported
Owner/Operator Fax: Not reported
Owner/Operator Email: Not reported

Owner/Operator Indicator: Operator
Owner/Operator Name: STEFFENSEN, RICK
Legal Status: Private
Date Became Current: Not reported
Date Ended Current: Not reported
Owner/Operator Address: 2307 E D ST
Owner/Operator City,State,Zip: TACOMA, WA 98421
Owner/Operator Telephone: 253-272-3244
Owner/Operator Telephone Ext: Not reported
Owner/Operator Fax: Not reported
Owner/Operator Email: Not reported

Owner/Operator Indicator: Owner
Owner/Operator Name: SECURITY CAPITOL
Legal Status: Private
Date Became Current: 1997-05-29 00:00:00.
Date Ended Current: Not reported
Owner/Operator Address: 2307 E D ST
Owner/Operator City,State,Zip: TACOMA, WA 98421
Owner/Operator Telephone: 253-272-3244
Owner/Operator Telephone Ext: Not reported
Owner/Operator Fax: Not reported
Owner/Operator Email: Not reported

Owner/Operator Indicator: Owner
Owner/Operator Name: SECURITY CAPITOL
Legal Status: Private
Date Became Current: Not reported
Date Ended Current: Not reported
Owner/Operator Address: 2307 E D ST
Owner/Operator City,State,Zip: TACOMA, WA 98421
Owner/Operator Telephone: 253-272-3244
Owner/Operator Telephone Ext: Not reported
Owner/Operator Fax: Not reported
Owner/Operator Email: Not reported

Owner/Operator Indicator: Owner
Owner/Operator Name: SECURITY CAPITOL
Legal Status: Private
Date Became Current: 1997-05-29 00:00:00.
Date Ended Current: Not reported
Owner/Operator Address: 2307 E D ST
Owner/Operator City,State,Zip: TACOMA, WA 98421
Owner/Operator Telephone: 253-272-3244
Owner/Operator Telephone Ext: Not reported
Owner/Operator Fax: Not reported
Owner/Operator Email: Not reported

Map ID
Direction
Distance
Elevation

MAP FINDINGS

Site

Database(s)

EDR ID Number
EPA ID Number

INDUSTRIAL RUBBER & SUPPLY TACOMA (Continued)

1004793951

Owner/Operator Indicator:	Owner
Owner/Operator Name:	SECURITY CAPITOL
Legal Status:	Private
Date Became Current:	1997-05-29 00:00:00.
Date Ended Current:	Not reported
Owner/Operator Address:	2307 E D ST
Owner/Operator City,State,Zip:	TACOMA, WA 98421
Owner/Operator Telephone:	253-272-3244
Owner/Operator Telephone Ext:	Not reported
Owner/Operator Fax:	Not reported
Owner/Operator Email:	Not reported
Owner/Operator Indicator:	Owner
Owner/Operator Name:	INDUSTRIAL RUBBER SUPPLY TACOMA
Legal Status:	Private
Date Became Current:	Not reported
Date Ended Current:	Not reported
Owner/Operator Address:	2307 E D ST
Owner/Operator City,State,Zip:	TACOMA, WA 98421
Owner/Operator Telephone:	000-000-0000
Owner/Operator Telephone Ext:	Not reported
Owner/Operator Fax:	Not reported
Owner/Operator Email:	Not reported
Owner/Operator Indicator:	Operator
Owner/Operator Name:	INDUSTRIAL RUBBER SUPPLY TACOMA
Legal Status:	Private
Date Became Current:	Not reported
Date Ended Current:	Not reported
Owner/Operator Address:	2307 E D ST
Owner/Operator City,State,Zip:	TACOMA, WA 98421
Owner/Operator Telephone:	000-000-0000
Owner/Operator Telephone Ext:	Not reported
Owner/Operator Fax:	Not reported
Owner/Operator Email:	Not reported
Owner/Operator Indicator:	Owner
Owner/Operator Name:	INDUSTRIAL RUBBER SUPPLY TACOMA
Legal Status:	Private
Date Became Current:	Not reported
Date Ended Current:	Not reported
Owner/Operator Address:	2307 E D ST
Owner/Operator City,State,Zip:	TACOMA, WA 98421
Owner/Operator Telephone:	000-000-0000
Owner/Operator Telephone Ext:	Not reported
Owner/Operator Fax:	Not reported
Owner/Operator Email:	Not reported
Owner/Operator Indicator:	Owner
Owner/Operator Name:	SECURITY CAPITOL
Legal Status:	Private
Date Became Current:	Not reported
Date Ended Current:	Not reported
Owner/Operator Address:	2307 E D ST
Owner/Operator City,State,Zip:	TACOMA, WA 98421
Owner/Operator Telephone:	253-272-3244
Owner/Operator Telephone Ext:	Not reported

Map ID
Direction
Distance
Elevation

MAP FINDINGS

Site

Database(s)

EDR ID Number
EPA ID Number

INDUSTRIAL RUBBER & SUPPLY TACOMA (Continued)

1004793951

Owner/Operator Fax: Not reported
Owner/Operator Email: Not reported

Owner/Operator Indicator: Operator
Owner/Operator Name: STEFFENSEN, RICK
Legal Status: Private
Date Became Current: Not reported
Date Ended Current: Not reported
Owner/Operator Address: 2307 E D ST
Owner/Operator City,State,Zip: TACOMA, WA 98421
Owner/Operator Telephone: 253-272-3244
Owner/Operator Telephone Ext: Not reported
Owner/Operator Fax: Not reported
Owner/Operator Email: Not reported

Owner/Operator Indicator: Owner
Owner/Operator Name: SECURITY CAPITOL
Legal Status: Private
Date Became Current: 1997-05-29 00:00:00.
Date Ended Current: Not reported
Owner/Operator Address: 2307 E D ST
Owner/Operator City,State,Zip: TACOMA, WA 98421
Owner/Operator Telephone: 253-272-3244
Owner/Operator Telephone Ext: Not reported
Owner/Operator Fax: Not reported
Owner/Operator Email: Not reported

Owner/Operator Indicator: Owner
Owner/Operator Name: SECURITY CAPITOL
Legal Status: Private
Date Became Current: 1997-05-29 00:00:00.
Date Ended Current: Not reported
Owner/Operator Address: 2307 E D ST
Owner/Operator City,State,Zip: TACOMA, WA 98421
Owner/Operator Telephone: 253-272-3244
Owner/Operator Telephone Ext: Not reported
Owner/Operator Fax: Not reported
Owner/Operator Email: Not reported

Owner/Operator Indicator: Owner
Owner/Operator Name: INDUSTRIAL RUBBER SUPPLY TACOMA
Legal Status: Private
Date Became Current: Not reported
Date Ended Current: Not reported
Owner/Operator Address: 2307 E D ST
Owner/Operator City,State,Zip: TACOMA, WA 98421
Owner/Operator Telephone: 000-000-0000
Owner/Operator Telephone Ext: Not reported
Owner/Operator Fax: Not reported
Owner/Operator Email: Not reported

Owner/Operator Indicator: Owner
Owner/Operator Name: SECURITY CAPITOL
Legal Status: Private
Date Became Current: 1997-05-29 00:00:00.
Date Ended Current: Not reported
Owner/Operator Address: 2307 E D ST

Map ID
Direction
Distance
Elevation

MAP FINDINGS

Site

Database(s)

EDR ID Number
EPA ID Number

INDUSTRIAL RUBBER & SUPPLY TACOMA (Continued)

1004793951

Owner/Operator City,State,Zip:	TACOMA, WA 98421
Owner/Operator Telephone:	253-272-3244
Owner/Operator Telephone Ext:	Not reported
Owner/Operator Fax:	Not reported
Owner/Operator Email:	Not reported
Owner/Operator Indicator:	Owner
Owner/Operator Name:	SECURITY CAPITOL
Legal Status:	Private
Date Became Current:	Not reported
Date Ended Current:	Not reported
Owner/Operator Address:	2307 E D ST
Owner/Operator City,State,Zip:	TACOMA, WA 98421
Owner/Operator Telephone:	253-272-3244
Owner/Operator Telephone Ext:	Not reported
Owner/Operator Fax:	Not reported
Owner/Operator Email:	Not reported
Owner/Operator Indicator:	Owner
Owner/Operator Name:	SECURITY CAPITOL
Legal Status:	Private
Date Became Current:	1997-05-29 00:00:00.
Date Ended Current:	Not reported
Owner/Operator Address:	2307 E D ST
Owner/Operator City,State,Zip:	TACOMA, WA 98421
Owner/Operator Telephone:	253-272-3244
Owner/Operator Telephone Ext:	Not reported
Owner/Operator Fax:	Not reported
Owner/Operator Email:	Not reported
Owner/Operator Indicator:	Operator
Owner/Operator Name:	INDUSTRIAL RUBBER SUPPLY TACOMA
Legal Status:	Private
Date Became Current:	Not reported
Date Ended Current:	Not reported
Owner/Operator Address:	2307 E D ST
Owner/Operator City,State,Zip:	TACOMA, WA 98421
Owner/Operator Telephone:	000-000-0000
Owner/Operator Telephone Ext:	Not reported
Owner/Operator Fax:	Not reported
Owner/Operator Email:	Not reported
Owner/Operator Indicator:	Owner
Owner/Operator Name:	INDUSTRIAL RUBBER SUPPLY TACOMA
Legal Status:	Private
Date Became Current:	Not reported
Date Ended Current:	Not reported
Owner/Operator Address:	2307 E D ST
Owner/Operator City,State,Zip:	TACOMA, WA 98421
Owner/Operator Telephone:	000-000-0000
Owner/Operator Telephone Ext:	Not reported
Owner/Operator Fax:	Not reported
Owner/Operator Email:	Not reported
Owner/Operator Indicator:	Operator
Owner/Operator Name:	STEFFENSEN, RICK
Legal Status:	Private

Map ID
Direction
Distance
Elevation

MAP FINDINGS

Site

Database(s)

EDR ID Number
EPA ID Number

INDUSTRIAL RUBBER & SUPPLY TACOMA (Continued)

1004793951

Date Became Current: Not reported
Date Ended Current: Not reported
Owner/Operator Address: 2307 E D ST
Owner/Operator City,State,Zip: TACOMA, WA 98421
Owner/Operator Telephone: 253-272-3244
Owner/Operator Telephone Ext: Not reported
Owner/Operator Fax: Not reported
Owner/Operator Email: Not reported

Owner/Operator Indicator: Owner
Owner/Operator Name: SECURITY CAPITO S
Legal Status: Private
Date Became Current: 1997-05-29 00:00:00.
Date Ended Current: Not reported
Owner/Operator Address: 2307 E D ST
Owner/Operator City,State,Zip: TACOMA, WA 98421
Owner/Operator Telephone: 253-272-3244
Owner/Operator Telephone Ext: Not reported
Owner/Operator Fax: Not reported
Owner/Operator Email: Not reported

Owner/Operator Indicator: Owner
Owner/Operator Name: SECURITY CAPITOL
Legal Status: Private
Date Became Current: Not reported
Date Ended Current: Not reported
Owner/Operator Address: 2307 E D ST
Owner/Operator City,State,Zip: TACOMA, WA 98421
Owner/Operator Telephone: 253-272-3244
Owner/Operator Telephone Ext: Not reported
Owner/Operator Fax: Not reported
Owner/Operator Email: Not reported

Owner/Operator Indicator: Owner
Owner/Operator Name: SECURITY CAPITOL
Legal Status: Private
Date Became Current: Not reported
Date Ended Current: Not reported
Owner/Operator Address: 2307 E D ST
Owner/Operator City,State,Zip: TACOMA, WA 98421
Owner/Operator Telephone: 253-272-3244
Owner/Operator Telephone Ext: Not reported
Owner/Operator Fax: Not reported
Owner/Operator Email: Not reported

Historic Generators:
Receive Date: 2002-02-11 00:00:00.0
Handler Name: INDUSTRIAL RUBBER & SUPPLY TACOMA
Federal Waste Generator Description: Not a generator, verified
State District Owner: WA
Large Quantity Handler of Universal Waste: No
Recognized Trader Importer: No
Recognized Trader Exporter: No
Spent Lead Acid Battery Importer: No
Spent Lead Acid Battery Exporter: No
Current Record: No
Non Storage Recycler Activity: Not reported

Map ID
Direction
Distance
Elevation

MAP FINDINGS

Site

Database(s)

EDR ID Number
EPA ID Number

INDUSTRIAL RUBBER & SUPPLY TACOMA (Continued)

1004793951

Electronic Manifest Broker:	Not reported
Receive Date:	2002-02-11 00:00:00.0
Handler Name:	INDUSTRIAL RUBBER & SUPPLY TACOMA
Federal Waste Generator Description:	Not a generator, verified
State District Owner:	WA
Large Quantity Handler of Universal Waste:	No
Recognized Trader Importer:	No
Recognized Trader Exporter:	No
Spent Lead Acid Battery Importer:	No
Spent Lead Acid Battery Exporter:	No
Current Record:	No
Non Storage Recycler Activity:	Not reported
Electronic Manifest Broker:	Not reported
Receive Date:	2002-02-12 00:00:00.0
Handler Name:	INDUSTRIAL RUBBER & SUPPLY TACOMA
Federal Waste Generator Description:	Not a generator, verified
State District Owner:	WA
Large Quantity Handler of Universal Waste:	No
Recognized Trader Importer:	No
Recognized Trader Exporter:	No
Spent Lead Acid Battery Importer:	No
Spent Lead Acid Battery Exporter:	No
Current Record:	Yes
Non Storage Recycler Activity:	Not reported
Electronic Manifest Broker:	Not reported
Receive Date:	1993-12-31 00:00:00.0
Handler Name:	INDUSTRIAL RUBBER & SUPPLY TACOMA
Federal Waste Generator Description:	Large Quantity Generator
State District Owner:	WA
Large Quantity Handler of Universal Waste:	No
Recognized Trader Importer:	No
Recognized Trader Exporter:	No
Spent Lead Acid Battery Importer:	No
Spent Lead Acid Battery Exporter:	No
Current Record:	No
Non Storage Recycler Activity:	Not reported
Electronic Manifest Broker:	Not reported
Receive Date:	1995-01-01 00:00:00.0
Handler Name:	INDUSTRIAL RUBBER & SUPPLY TACOMA
Federal Waste Generator Description:	Not a generator, verified
State District Owner:	WA
Large Quantity Handler of Universal Waste:	No
Recognized Trader Importer:	No
Recognized Trader Exporter:	No
Spent Lead Acid Battery Importer:	No
Spent Lead Acid Battery Exporter:	No
Current Record:	No
Non Storage Recycler Activity:	Not reported
Electronic Manifest Broker:	Not reported
Receive Date:	1996-03-05 00:00:00.0
Handler Name:	INDUSTRIAL RUBBER & SUPPLY TACOMA
Federal Waste Generator Description:	Conditionally Exempt Small Quantity Generator

Map ID
Direction
Distance
Elevation

MAP FINDINGS

Site

Database(s)

EDR ID Number
EPA ID Number

INDUSTRIAL RUBBER & SUPPLY TACOMA (Continued)

1004793951

State District Owner:	WA
Large Quantity Handler of Universal Waste:	No
Recognized Trader Importer:	No
Recognized Trader Exporter:	No
Spent Lead Acid Battery Importer:	No
Spent Lead Acid Battery Exporter:	No
Current Record:	No
Non Storage Recycler Activity:	Not reported
Electronic Manifest Broker:	Not reported
Receive Date:	1997-05-29 00:00:00.0
Handler Name:	INDUSTRIAL RUBBER & SUPPLY TACOMA
Federal Waste Generator Description:	Conditionally Exempt Small Quantity Generator
State District Owner:	WA
Large Quantity Handler of Universal Waste:	No
Recognized Trader Importer:	No
Recognized Trader Exporter:	No
Spent Lead Acid Battery Importer:	No
Spent Lead Acid Battery Exporter:	No
Current Record:	No
Non Storage Recycler Activity:	Not reported
Electronic Manifest Broker:	Not reported
Receive Date:	1998-03-12 00:00:00.0
Handler Name:	INDUSTRIAL RUBBER & SUPPLY TACOMA
Federal Waste Generator Description:	Conditionally Exempt Small Quantity Generator
State District Owner:	WA
Large Quantity Handler of Universal Waste:	No
Recognized Trader Importer:	No
Recognized Trader Exporter:	No
Spent Lead Acid Battery Importer:	No
Spent Lead Acid Battery Exporter:	No
Current Record:	No
Non Storage Recycler Activity:	Not reported
Electronic Manifest Broker:	Not reported
Receive Date:	1998-12-31 00:00:00.0
Handler Name:	INDUSTRIAL RUBBER & SUPPLY TACOMA
Federal Waste Generator Description:	Conditionally Exempt Small Quantity Generator
State District Owner:	WA
Large Quantity Handler of Universal Waste:	No
Recognized Trader Importer:	No
Recognized Trader Exporter:	No
Spent Lead Acid Battery Importer:	No
Spent Lead Acid Battery Exporter:	No
Current Record:	No
Non Storage Recycler Activity:	Not reported
Electronic Manifest Broker:	Not reported
Receive Date:	2000-03-16 00:00:00.0
Handler Name:	INDUSTRIAL RUBBER & SUPPLY TACOMA
Federal Waste Generator Description:	Not a generator, verified
State District Owner:	WA
Large Quantity Handler of Universal Waste:	No
Recognized Trader Importer:	No
Recognized Trader Exporter:	No
Spent Lead Acid Battery Importer:	No

Map ID
Direction
Distance
Elevation

MAP FINDINGS

Site

Database(s)

EDR ID Number
EPA ID Number

INDUSTRIAL RUBBER & SUPPLY TACOMA (Continued)

1004793951

Spent Lead Acid Battery Exporter:	No
Current Record:	No
Non Storage Recycler Activity:	Not reported
Electronic Manifest Broker:	Not reported
Receive Date:	2001-02-21 00:00:00.0
Handler Name:	INDUSTRIAL RUBBER & SUPPLY TACOMA
Federal Waste Generator Description:	Conditionally Exempt Small Quantity Generator
State District Owner:	WA
Large Quantity Handler of Universal Waste:	No
Recognized Trader Importer:	No
Recognized Trader Exporter:	No
Spent Lead Acid Battery Importer:	No
Spent Lead Acid Battery Exporter:	No
Current Record:	No
Non Storage Recycler Activity:	Not reported
Electronic Manifest Broker:	Not reported
Receive Date:	2002-02-11 00:00:00.0
Handler Name:	INDUSTRIAL RUBBER & SUPPLY TACOMA
Federal Waste Generator Description:	Not a generator, verified
State District Owner:	WA
Large Quantity Handler of Universal Waste:	No
Recognized Trader Importer:	No
Recognized Trader Exporter:	No
Spent Lead Acid Battery Importer:	No
Spent Lead Acid Battery Exporter:	No
Current Record:	No
Non Storage Recycler Activity:	Not reported
Electronic Manifest Broker:	Not reported

List of NAICS Codes and Descriptions:

NAICS Code:	315299
NAICS Description:	ALL OTHER CUT AND SEW APPAREL MANUFACTURING

Facility Has Received Notices of Violation:

No Violations Found:

Evaluation Action Summary:

No Evaluations Found:

FINDS:

Registry ID: 110005354213

Click Here:

Environmental Interest/Information System:

RCRAInfo is a national information system that supports the Resource Conservation and Recovery Act (RCRA) program through the tracking of events and activities related to facilities that generate, transport, and treat, store, or dispose of hazardous waste. RCRAInfo allows RCRA program staff to track the notification, permit, compliance, and corrective action activities required under RCRA.

Map ID
Direction
Distance
Elevation

MAP FINDINGS

Site

Database(s)

EDR ID Number
EPA ID Number

INDUSTRIAL RUBBER & SUPPLY TACOMA (Continued)

1004793951

[Click this hyperlink](#) while viewing on your computer to access additional FINDS: detail in the EDR Site Report.

ECHO:

Envid: 1004793951
Registry ID: 110005354213
DFR URL: <http://echo.epa.gov/detailed-facility-report?fid=110005354213>
Name: INDUSTRIAL RUBBER & SUPPLY TACOMA
Address: 2307 E D ST
City,State,Zip: TACOMA, WA 98421

O65
West
1/8-1/4
0.223 mi.
1176 ft.
Relative:
Higher
Actual:
34 ft.

ATLAS TRUCKING INC SPILL
PUYALLUP AVE & D ST
TACOMA, WA 98421
Site 6 of 6 in cluster O

WA ALLSITES 1005445338
RCRA NonGen / NLR WAH000016071

ALLSITES:

Name: ATLAS TRUCKING INC SPILL
Facility Id: 32438185

RCRA Listings:

Date Form Received by Agency: 2002-03-01 00:00:00.0
Handler Name: ATLAS TRUCKING INC SPILL
Handler Address: PUYALLUP AVE & D ST
Handler City,State,Zip: TACOMA, WA 98421
EPA ID: WAH000016071
Contact Name: ATLAS TRUCKING ATLAS TRUCKING
Contact Address: P O BOX 214
Contact City,State,Zip: PORT ANGELES, WA 98362
Contact Telephone: 000-000-0000
Contact Fax: 000-000-0000
Contact Email: Not reported
Contact Title: Not reported
EPA Region: 10
Land Type: Private
Federal Waste Generator Description: Not a generator, verified
Non-Notifier: Not reported
Biennial Report Cycle: Not reported
Accessibility: Not reported
Active Site Indicator: Not reported
State District Owner: WA
State District: SWRO
Mailing Address: P O BOX 214
Mailing City,State,Zip: PORT ANGELES, WA 98362
Owner Name: TACOMA CITY T
Owner Type: Private
Operator Name: Not reported
Operator Type: Not reported
Short-Term Generator Activity: No
Importer Activity: No
Mixed Waste Generator: No
Transporter Activity: No
Transfer Facility Activity: No
Recycler Activity with Storage: No
Small Quantity On-Site Burner Exemption: No
Smelting Melting and Refining Furnace Exemption: No

Map ID
Direction
Distance
Elevation

MAP FINDINGS

Site

Database(s)

EDR ID Number
EPA ID Number

ATLAS TRUCKING INC SPILL (Continued)

1005445338

Underground Injection Control:	No
Off-Site Waste Receipt:	No
Universal Waste Indicator:	No
Universal Waste Destination Facility:	No
Federal Universal Waste:	No
Active Site Fed-Reg Treatment Storage and Disposal Facility:	Not reported
Active Site Converter Treatment storage and Disposal Facility:	Not reported
Active Site State-Reg Treatment Storage and Disposal Facility:	Not reported
Active Site State-Reg Handler:	---
Federal Facility Indicator:	Not reported
Hazardous Secondary Material Indicator:	NN
Sub-Part K Indicator:	Not reported
Commercial TSD Indicator:	No
Treatment Storage and Disposal Type:	Not reported
2018 GPRA Permit Baseline:	Not on the Baseline
2018 GPRA Renewals Baseline:	Not on the Baseline
Permit Renewals Workload Universe:	Not reported
Permit Workload Universe:	Not reported
Permit Progress Universe:	Not reported
Post-Closure Workload Universe:	Not reported
Closure Workload Universe:	Not reported
202 GPRA Corrective Action Baseline:	No
Corrective Action Workload Universe:	No
Subject to Corrective Action Universe:	No
Non-TSDFs Where RCRA CA has Been Imposed Universe:	No
TSDFs Potentially Subject to CA Under 3004 (u)/(v) Universe:	No
TSDFs Only Subject to CA under Discretionary Auth Universe:	No
Corrective Action Priority Ranking:	No NCAPS ranking
Environmental Control Indicator:	No
Institutional Control Indicator:	No
Human Exposure Controls Indicator:	N/A
Groundwater Controls Indicator:	N/A
Operating TSDF Universe:	Not reported
Full Enforcement Universe:	Not reported
Significant Non-Complier Universe:	No
Unaddressed Significant Non-Complier Universe:	No
Addressed Significant Non-Complier Universe:	No
Significant Non-Complier With a Compliance Schedule Universe:	No
Financial Assurance Required:	Not reported
Handler Date of Last Change:	2012-02-16 19:18:38.0
Recognized Trader-Importer:	No
Recognized Trader-Exporter:	No
Importer of Spent Lead Acid Batteries:	No
Exporter of Spent Lead Acid Batteries:	No
Recycler Activity Without Storage:	Not reported
Manifest Broker:	Not reported
Sub-Part P Indicator:	Not reported

Handler - Owner Operator:

Owner/Operator Indicator:	Operator
Owner/Operator Name:	TACOMA CITY
Legal Status:	Private
Date Became Current:	Not reported
Date Ended Current:	Not reported
Owner/Operator Address:	2201 PORTLAND AVE
Owner/Operator City,State,Zip:	TACOMA, WA 98421-2711

Map ID
Direction
Distance
Elevation

MAP FINDINGS

Site

Database(s)

EDR ID Number
EPA ID Number

ATLAS TRUCKING INC SPILL (Continued)

1005445338

Owner/Operator Telephone:	253-502-2129
Owner/Operator Telephone Ext:	Not reported
Owner/Operator Fax:	Not reported
Owner/Operator Email:	Not reported
Owner/Operator Indicator:	Operator
Owner/Operator Name:	ATLAS TRUCKING INC SPILL
Legal Status:	Private
Date Became Current:	Not reported
Date Ended Current:	Not reported
Owner/Operator Address:	PUYALLUP AVE & D ST
Owner/Operator City,State,Zip:	TACOMA, WA 98421
Owner/Operator Telephone:	000-000-0000
Owner/Operator Telephone Ext:	Not reported
Owner/Operator Fax:	Not reported
Owner/Operator Email:	Not reported
Owner/Operator Indicator:	Owner
Owner/Operator Name:	TACOMA CITY
Legal Status:	Private
Date Became Current:	2001-09-14 00:00:00.
Date Ended Current:	Not reported
Owner/Operator Address:	2201 PORTLAND AVE
Owner/Operator City,State,Zip:	TACOMA, WA 98421
Owner/Operator Telephone:	253-502-2129
Owner/Operator Telephone Ext:	Not reported
Owner/Operator Fax:	Not reported
Owner/Operator Email:	Not reported
Owner/Operator Indicator:	Owner
Owner/Operator Name:	TACOMA CITY
Legal Status:	Private
Date Became Current:	Not reported
Date Ended Current:	Not reported
Owner/Operator Address:	2201 PORTLAND AVE
Owner/Operator City,State,Zip:	TACOMA, WA 98421-2711
Owner/Operator Telephone:	253-502-2129
Owner/Operator Telephone Ext:	Not reported
Owner/Operator Fax:	Not reported
Owner/Operator Email:	Not reported
Owner/Operator Indicator:	Owner
Owner/Operator Name:	TACOMA CITY
Legal Status:	Private
Date Became Current:	2001-09-14 00:00:00.
Date Ended Current:	Not reported
Owner/Operator Address:	2201 PORTLAND AVE
Owner/Operator City,State,Zip:	TACOMA, WA 98421
Owner/Operator Telephone:	253-502-2129
Owner/Operator Telephone Ext:	Not reported
Owner/Operator Fax:	Not reported
Owner/Operator Email:	Not reported
Owner/Operator Indicator:	Owner
Owner/Operator Name:	TACOMA CITY T
Legal Status:	Private
Date Became Current:	2001-09-14 00:00:00.

Map ID
Direction
Distance
Elevation

MAP FINDINGS

Site

Database(s)

EDR ID Number
EPA ID Number

ATLAS TRUCKING INC SPILL (Continued)

1005445338

Date Ended Current: Not reported
Owner/Operator Address: 2201 PORTLAND AVE
Owner/Operator City,State,Zip: TACOMA, WA 98421-2711
Owner/Operator Telephone: 253-502-2129
Owner/Operator Telephone Ext: Not reported
Owner/Operator Fax: Not reported
Owner/Operator Email: Not reported

Owner/Operator Indicator: Owner
Owner/Operator Name: TACOMA CITY
Legal Status: Private
Date Became Current: 2001-09-14 00:00:00.
Date Ended Current: Not reported
Owner/Operator Address: 2201 PORTLAND AVE
Owner/Operator City,State,Zip: TACOMA, WA 98421
Owner/Operator Telephone: 253-502-2129
Owner/Operator Telephone Ext: Not reported
Owner/Operator Fax: Not reported
Owner/Operator Email: Not reported

Owner/Operator Indicator: Operator
Owner/Operator Name: TACOMA CITY
Legal Status: Private
Date Became Current: Not reported
Date Ended Current: Not reported
Owner/Operator Address: 2201 PORTLAND AVE
Owner/Operator City,State,Zip: TACOMA, WA 98421-2711
Owner/Operator Telephone: 253-502-2129
Owner/Operator Telephone Ext: Not reported
Owner/Operator Fax: Not reported
Owner/Operator Email: Not reported

Owner/Operator Indicator: Owner
Owner/Operator Name: TACOMA CITY
Legal Status: Private
Date Became Current: Not reported
Date Ended Current: Not reported
Owner/Operator Address: 2201 PORTLAND AVE
Owner/Operator City,State,Zip: TACOMA, WA 98421-2711
Owner/Operator Telephone: 253-502-2129
Owner/Operator Telephone Ext: Not reported
Owner/Operator Fax: Not reported
Owner/Operator Email: Not reported

Owner/Operator Indicator: Owner
Owner/Operator Name: TACOMA CITY
Legal Status: Private
Date Became Current: 2001-09-14 00:00:00.
Date Ended Current: Not reported
Owner/Operator Address: 2201 PORTLAND AVE
Owner/Operator City,State,Zip: TACOMA, WA 98421
Owner/Operator Telephone: 253-502-2129
Owner/Operator Telephone Ext: Not reported
Owner/Operator Fax: Not reported
Owner/Operator Email: Not reported

Owner/Operator Indicator: Owner

Map ID
Direction
Distance
Elevation

MAP FINDINGS

Site

Database(s)

EDR ID Number
EPA ID Number

ATLAS TRUCKING INC SPILL (Continued)

1005445338

Owner/Operator Name:	TACOMA CITY
Legal Status:	Private
Date Became Current:	2001-09-14 00:00:00.
Date Ended Current:	Not reported
Owner/Operator Address:	2201 PORTLAND AVE
Owner/Operator City,State,Zip:	TACOMA, WA 98421
Owner/Operator Telephone:	253-502-2129
Owner/Operator Telephone Ext:	Not reported
Owner/Operator Fax:	Not reported
Owner/Operator Email:	Not reported
Owner/Operator Indicator:	Operator
Owner/Operator Name:	ATLAS TRUCKING INC SPILL
Legal Status:	Private
Date Became Current:	Not reported
Date Ended Current:	Not reported
Owner/Operator Address:	PUYALLUP AVE & D ST
Owner/Operator City,State,Zip:	TACOMA, WA 98421
Owner/Operator Telephone:	000-000-0000
Owner/Operator Telephone Ext:	Not reported
Owner/Operator Fax:	Not reported
Owner/Operator Email:	Not reported
Owner/Operator Indicator:	Operator
Owner/Operator Name:	ATLAS TRUCKING INC SPILL
Legal Status:	Private
Date Became Current:	Not reported
Date Ended Current:	Not reported
Owner/Operator Address:	PUYALLUP AVE & D ST
Owner/Operator City,State,Zip:	TACOMA, WA 98421
Owner/Operator Telephone:	000-000-0000
Owner/Operator Telephone Ext:	Not reported
Owner/Operator Fax:	Not reported
Owner/Operator Email:	Not reported
Owner/Operator Indicator:	Owner
Owner/Operator Name:	TACOMA CITY
Legal Status:	Private
Date Became Current:	2001-09-14 00:00:00.
Date Ended Current:	Not reported
Owner/Operator Address:	2201 PORTLAND AVE
Owner/Operator City,State,Zip:	TACOMA, WA 98421
Owner/Operator Telephone:	253-502-2129
Owner/Operator Telephone Ext:	Not reported
Owner/Operator Fax:	Not reported
Owner/Operator Email:	Not reported

Historic Generators:

Receive Date:	2001-10-15 00:00:00.0
Handler Name:	ATLAS TRUCKING INC SPILL
Federal Waste Generator Description:	Not a generator, verified
State District Owner:	WA
Large Quantity Handler of Universal Waste:	No
Recognized Trader Importer:	No
Recognized Trader Exporter:	No
Spent Lead Acid Battery Importer:	No
Spent Lead Acid Battery Exporter:	No

Map ID
Direction
Distance
Elevation

MAP FINDINGS

Site

Database(s)

EDR ID Number
EPA ID Number

ATLAS TRUCKING INC SPILL (Continued)

1005445338

Current Record:	No
Non Storage Recycler Activity:	Not reported
Electronic Manifest Broker:	Not reported
Receive Date:	2002-03-01 00:00:00.0
Handler Name:	ATLAS TRUCKING INC SPILL
Federal Waste Generator Description:	Not a generator, verified
State District Owner:	WA
Large Quantity Handler of Universal Waste:	No
Recognized Trader Importer:	No
Recognized Trader Exporter:	No
Spent Lead Acid Battery Importer:	No
Spent Lead Acid Battery Exporter:	No
Current Record:	Yes
Non Storage Recycler Activity:	Not reported
Electronic Manifest Broker:	Not reported
Receive Date:	2001-10-16 00:00:00.0
Handler Name:	ATLAS TRUCKING INC SPILL
Federal Waste Generator Description:	Not a generator, verified
State District Owner:	WA
Large Quantity Handler of Universal Waste:	No
Recognized Trader Importer:	Not reported
Recognized Trader Exporter:	Not reported
Spent Lead Acid Battery Importer:	Not reported
Spent Lead Acid Battery Exporter:	Not reported
Current Record:	No
Non Storage Recycler Activity:	Not reported
Electronic Manifest Broker:	Not reported
Receive Date:	2001-09-14 00:00:00.0
Handler Name:	ATLAS TRUCKING INC SPILL
Federal Waste Generator Description:	Not a generator, verified
State District Owner:	WA
Large Quantity Handler of Universal Waste:	No
Recognized Trader Importer:	No
Recognized Trader Exporter:	No
Spent Lead Acid Battery Importer:	No
Spent Lead Acid Battery Exporter:	No
Current Record:	No
Non Storage Recycler Activity:	Not reported
Electronic Manifest Broker:	Not reported
Receive Date:	2001-10-15 00:00:00.0
Handler Name:	ATLAS TRUCKING INC SPILL
Federal Waste Generator Description:	Not a generator, verified
State District Owner:	WA
Large Quantity Handler of Universal Waste:	No
Recognized Trader Importer:	Not reported
Recognized Trader Exporter:	Not reported
Spent Lead Acid Battery Importer:	Not reported
Spent Lead Acid Battery Exporter:	Not reported
Current Record:	No
Non Storage Recycler Activity:	Not reported
Electronic Manifest Broker:	Not reported
Receive Date:	2002-03-01 00:00:00.0

Map ID
Direction
Distance
Elevation

MAP FINDINGS

Site

Database(s)

EDR ID Number
EPA ID Number

ATLAS TRUCKING INC SPILL (Continued)

1005445338

Handler Name:	ATLAS TRUCKING INC SPILL
Federal Waste Generator Description:	Large Quantity Generator
State District Owner:	WA
Large Quantity Handler of Universal Waste:	No
Recognized Trader Importer:	Not reported
Recognized Trader Exporter:	Not reported
Spent Lead Acid Battery Importer:	Not reported
Spent Lead Acid Battery Exporter:	Not reported
Current Record:	No
Non Storage Recycler Activity:	Not reported
Electronic Manifest Broker:	Not reported

List of NAICS Codes and Descriptions:

NAICS Code:	48411
NAICS Description:	GENERAL FREIGHT TRUCKING, LOCAL

Facility Has Received Notices of Violation:

No Violations Found:

Evaluation Action Summary:

No Evaluations Found:

Q66
NW
1/8-1/4
0.231 mi.
1219 ft.

BNRR TACOMA YARD PARCEL 8950001730
21ST ST & S D ST
TACOMA, WA 98402
Site 1 of 3 in cluster Q

WA HSL **S103822635**
WA CSCSL **N/A**
WA ALLSITES

Relative:
Lower

Actual:
15 ft.

HSL:

Name:	BNRR TACOMA YARD PARCEL 8950001730
Address:	Not reported
City,State,Zip:	TACOMA, WA
edr_fstat:	WA
edr_fzip:	Not reported
edr_fcnty:	PIERCE
edr_zip:	Not reported
Facility Type:	Hazardous Sites List
Facility Status:	Cleanup Started
FSID Number:	1267
Rank:	3
Region:	SW
EDR Link ID:	1267
Region Decode:	SOUTHWEST REGIONAL OFFICE

CSCSL:

Name:	BNRR TACOMA YARD PARCEL 8950001730
Address:	21ST ST & S D ST
City,State,Zip:	TACOMA, WA 98402
Facility ID:	1267
Region:	Southwest
Lat/Long:	47.24228 / -122.42978
Clean Up Siteid:	3554
Site Status:	Cleanup Started
Contaminant Name:	Base/Neutral/Acid Organics

Map ID
Direction
Distance
Elevation

MAP FINDINGS

Site

Database(s)

EDR ID Number
EPA ID Number

BNRR TACOMA YARD PARCEL 8950001730 (Continued)

S103822635

Alternate Site Names: BNRR SR 509 EXTENSION
Site Rank: 3 - Moderate Risk
Has Institutional Control: Not reported
Past VCP: Not reported
Current VCP: Not reported
Ground Water: Confirmed Above Cleanup Levels
Surface Water: Not reported
Soil: Confirmed Above Cleanup Levels
Sediment: Not reported
Air: Not reported
Bedrock: Not reported
Responsible Unit: Southwest

Name: BNRR TACOMA YARD PARCEL 8950001730
Address: 21ST ST & S D ST
City,State,Zip: TACOMA, WA 98402
Facility ID: 1267
Region: Southwest
Lat/Long: 47.24228 / -122.42978
Clean Up Siteid: 3554
Site Status: Cleanup Started
Contaminant Name: Petroleum Products-Unspecified
Alternate Site Names: BNRR SR 509 EXTENSION
Site Rank: 3 - Moderate Risk
Has Institutional Control: Not reported
Past VCP: Not reported
Current VCP: Not reported
Ground Water: Confirmed Above Cleanup Levels
Surface Water: Not reported
Soil: Confirmed Above Cleanup Levels
Sediment: Not reported
Air: Not reported
Bedrock: Not reported
Responsible Unit: Southwest

Name: BNRR TACOMA YARD PARCEL 8950001730
Address: 21ST ST & S D ST
City,State,Zip: TACOMA, WA 98402
Facility ID: 1267
Region: Southwest
Lat/Long: 47.24228 / -122.42978
Clean Up Siteid: 3554
Site Status: Cleanup Started
Contaminant Name: Polycyclic Aromatic Hydrocarbons
Alternate Site Names: BNRR SR 509 EXTENSION
Site Rank: 3 - Moderate Risk
Has Institutional Control: Not reported
Past VCP: Not reported
Current VCP: Not reported
Ground Water: Suspected
Surface Water: Not reported
Soil: Suspected
Sediment: Not reported
Air: Not reported
Bedrock: Not reported
Responsible Unit: Southwest

Map ID
Direction
Distance
Elevation

MAP FINDINGS

Site

Database(s)

EDR ID Number
EPA ID Number

BNRR TACOMA YARD PARCEL 8950001730 (Continued)

S103822635

ALLSITES:

Name: BNRR TACOMA YARD PARCEL 8950001730
Facility Id: 1267

Q67
NW
1/8-1/4
0.231 mi.
1219 ft.

BNRR TACOMA YARD PARCEL 4715023590
21ST ST & S D ST
TACOMA, WA 98402

WA HSL
WA CSCSL
WA ALLSITES

S103822634
N/A

Site 2 of 3 in cluster Q

Relative:
Lower
Actual:
15 ft.

HSL:

Name: BNRR TACOMA YARD PARCEL 4715023590
Address: Not reported
City,State,Zip: TACOMA, WA
edr_fstat: WA
edr_fzip: Not reported
edr_fcnty: PIERCE
edr_zip: Not reported
Facility Type: Hazardous Sites List
Facility Status: Awaiting Cleanup
FSID Number: 3466912
Rank: 3
Region: SW
EDR Link ID: 3466912
Region Decode: SOUTHWEST REGIONAL OFFICE

CSCSL:

Name: BNRR TACOMA YARD PARCEL 4715023590
Address: 21ST ST & S D ST
City,State,Zip: TACOMA, WA 98402
Facility ID: 3466912
Region: Southwest
Lat/Long: 47.24338 / -122.429446
Clean Up Siteid: 458
Site Status: Awaiting Cleanup
Contaminant Name: Metals Priority Pollutants
Alternate Site Names: BNRR SR 509 EXTENSION
Site Rank: 3 - Moderate Risk
Has Institutional Control: Not reported
Past VCP: Not reported
Current VCP: Not reported
Ground Water: Confirmed Above Cleanup Levels
Surface Water: Not reported
Soil: Confirmed Above Cleanup Levels
Sediment: Not reported
Air: Not reported
Bedrock: Not reported
Responsible Unit: Southwest

Name: BNRR TACOMA YARD PARCEL 4715023590
Address: 21ST ST & S D ST
City,State,Zip: TACOMA, WA 98402
Facility ID: 3466912
Region: Southwest
Lat/Long: 47.24338 / -122.429446
Clean Up Siteid: 458
Site Status: Awaiting Cleanup

Map ID
Direction
Distance
Elevation

MAP FINDINGS

Site

Database(s)

EDR ID Number
EPA ID Number

BNRR TACOMA YARD PARCEL 4715023590 (Continued)

S103822634

Contaminant Name: Petroleum Products-Unspecified
Alternate Site Names: BNRR SR 509 EXTENSION
Site Rank: 3 - Moderate Risk
Has Institutional Control: Not reported
Past VCP: Not reported
Current VCP: Not reported
Ground Water: Confirmed Above Cleanup Levels
Surface Water: Not reported
Soil: Confirmed Above Cleanup Levels
Sediment: Not reported
Air: Not reported
Bedrock: Not reported
Responsible Unit: Southwest

ALLSITES:

Name: BNRR TACOMA YARD PARCEL 4715023590
Facility Id: 3466912

Q68
NW
1/8-1/4
0.231 mi.
1219 ft.

BNRR TACOMA YARD PARCEL 2071260010
21ST ST & S D ST
TACOMA, WA 98402

WA CSCSL
WA ALLSITES

S103398251
N/A

Site 3 of 3 in cluster Q

Relative:
Lower

CSCSL:
Name: BNRR TACOMA YARD PARCEL 2073230010
Address: 21ST ST & S D ST
City,State,Zip: TACOMA, WA 98402
Facility ID: 94957214
Region: Southwest
Lat/Long: 47.243385 / -122.429452
Clean Up Siteid: 4081
Site Status: Awaiting Cleanup
Contaminant Name: Non-Halogenated Solvents
Alternate Site Names: BNRR SR 509 EXTENSION
Site Rank: 3 - Moderate Risk
Has Institutional Control: Not reported
Past VCP: Not reported
Current VCP: Not reported
Ground Water: Confirmed Above Cleanup Levels
Surface Water: Not reported
Soil: Confirmed Above Cleanup Levels
Sediment: Not reported
Air: Not reported
Bedrock: Not reported
Responsible Unit: Southwest

Actual:
15 ft.

Name: BNRR TACOMA YARD PARCEL 2073230010
Address: 21ST ST & S D ST
City,State,Zip: TACOMA, WA 98402
Facility ID: 94957214
Region: Southwest
Lat/Long: 47.243385 / -122.429452
Clean Up Siteid: 4081
Site Status: Awaiting Cleanup
Contaminant Name: Petroleum Products-Unspecified
Alternate Site Names: BNRR SR 509 EXTENSION

Map ID
Direction
Distance
Elevation

MAP FINDINGS

Site

Database(s)

EDR ID Number
EPA ID Number

BNRR TACOMA YARD PARCEL 2071260010 (Continued)

S103398251

Site Rank: 3 - Moderate Risk
Has Institutional Control: Not reported
Past VCP: Not reported
Current VCP: Not reported
Ground Water: Confirmed Above Cleanup Levels
Surface Water: Not reported
Soil: Confirmed Above Cleanup Levels
Sediment: Not reported
Air: Not reported
Bedrock: Not reported
Responsible Unit: Southwest

Name: BNRR TACOMA YARD PARCEL 2073230010
Address: 21ST ST & S D ST
City,State,Zip: TACOMA, WA 98402
Facility ID: 94957214
Region: Southwest
Lat/Long: 47.243385 / -122.429452
Clean Up Siteid: 4081
Site Status: Awaiting Cleanup
Contaminant Name: Polycyclic Aromatic Hydrocarbons
Alternate Site Names: BNRR SR 509 EXTENSION
Site Rank: 3 - Moderate Risk
Has Institutional Control: Not reported
Past VCP: Not reported
Current VCP: Not reported
Ground Water: Suspected
Surface Water: Not reported
Soil: Confirmed Above Cleanup Levels
Sediment: Not reported
Air: Not reported
Bedrock: Not reported
Responsible Unit: Southwest

Name: BNRR TACOMA YARD PARCEL 2071260010
Address: 21ST ST & S D ST
City,State,Zip: TACOMA, WA 98402
Facility ID: 81267111
Region: Southwest
Lat/Long: 47.243388 / -122.429449
Clean Up Siteid: 4323
Site Status: Cleanup Started
Contaminant Name: Base/Neutral/Acid Organics
Alternate Site Names: BNRR SR 509 EXTENSION
Site Rank: 3 - Moderate Risk
Has Institutional Control: Not reported
Past VCP: Not reported
Current VCP: Not reported
Ground Water: Confirmed Above Cleanup Levels
Surface Water: Not reported
Soil: Confirmed Above Cleanup Levels
Sediment: Not reported
Air: Not reported
Bedrock: Not reported
Responsible Unit: Southwest

Name: BNRR TACOMA YARD PARCEL 2071260010

Map ID
Direction
Distance
Elevation

MAP FINDINGS

Site

Database(s)

EDR ID Number
EPA ID Number

BNRR TACOMA YARD PARCEL 2071260010 (Continued)

S103398251

Address: 21ST ST & S D ST
City,State,Zip: TACOMA, WA 98402
Facility ID: 81267111
Region: Southwest
Lat/Long: 47.243388 / -122.429449
Clean Up Siteid: 4323
Site Status: Cleanup Started
Contaminant Name: Non-Halogenated Solvents
Alternate Site Names: BNRR SR 509 EXTENSION
Site Rank: 3 - Moderate Risk
Has Institutional Control: Not reported
Past VCP: Not reported
Current VCP: Not reported
Ground Water: Confirmed Above Cleanup Levels
Surface Water: Not reported
Soil: Confirmed Above Cleanup Levels
Sediment: Not reported
Air: Not reported
Bedrock: Not reported
Responsible Unit: Southwest

Name: BNRR TACOMA YARD PARCEL 2071260010
Address: 21ST ST & S D ST
City,State,Zip: TACOMA, WA 98402
Facility ID: 81267111
Region: Southwest
Lat/Long: 47.243388 / -122.429449
Clean Up Siteid: 4323
Site Status: Cleanup Started
Contaminant Name: Petroleum Products-Unspecified
Alternate Site Names: BNRR SR 509 EXTENSION
Site Rank: 3 - Moderate Risk
Has Institutional Control: Not reported
Past VCP: Not reported
Current VCP: Not reported
Ground Water: Confirmed Above Cleanup Levels
Surface Water: Not reported
Soil: Confirmed Above Cleanup Levels
Sediment: Not reported
Air: Not reported
Bedrock: Not reported
Responsible Unit: Southwest

Name: BNRR TACOMA YARD PARCEL 2071260010
Address: 21ST ST & S D ST
City,State,Zip: TACOMA, WA 98402
Facility ID: 81267111
Region: Southwest
Lat/Long: 47.243388 / -122.429449
Clean Up Siteid: 4323
Site Status: Cleanup Started
Contaminant Name: Polycyclic Aromatic Hydrocarbons
Alternate Site Names: BNRR SR 509 EXTENSION
Site Rank: 3 - Moderate Risk
Has Institutional Control: Not reported
Past VCP: Not reported
Current VCP: Not reported

Map ID
Direction
Distance
Elevation

MAP FINDINGS

Site

Database(s)

EDR ID Number
EPA ID Number

BNRR TACOMA YARD PARCEL 2071260010 (Continued)

S103398251

Ground Water: Suspected
Surface Water: Not reported
Soil: Confirmed Above Cleanup Levels
Sediment: Not reported
Air: Not reported
Bedrock: Not reported
Responsible Unit: Southwest

ALLSITES:

Name: BNRR TACOMA YARD PARCEL 2071260010
Facility Id: 81267111

Name: BNRR TACOMA YARD PARCEL 2073230010
Facility Id: 94957214

69
North
1/8-1/4
0.237 mi.
1249 ft.

LRI LONG HAUL INTERMODAL
1941 E D ST
TACOMA, WA 98421

WA ALLSITES
WA NPDES

S117450462
N/A

Relative:
Lower
Actual:
16 ft.

ALLSITES:

Name: LRI LONG HAUL INTERMODAL
Facility Id: 5172

NPDES:

Name: LRI LONG HAUL INTERMODAL
Address: 1941 E D ST
City,State,Zip: TACOMA, WA 98421
Facility Status: Not reported
Facility Type: Industrial SW GP
Admin Region: Headquarters
Date Issued: 11/20/2019
Latitude: Not reported
Longitude: Not reported
Permit ID: WAR302663
Permit Version: Not reported
Permit Status: Active
Permit SubStatus: Not reported
Ecology Contact: Not reported
WRIA: Not reported
Permit Expiration Date: 12/31/2024
Effective Date: 01/01/2020
Days to Expiration: -1632

P70
SW
1/8-1/4
0.237 mi.
1252 ft.

MYSTIC MOCHA
402 E 26TH ST
TACOMA, WA 98421
Site 2 of 3 in cluster P

WA ALLSITES

S109824783
N/A

Relative:
Higher
Actual:
79 ft.

ALLSITES:

Name: MYSTIC MOCHA
Facility Id: 19140

Map ID
Direction
Distance
Elevation

MAP FINDINGS

EDR ID Number
EPA ID Number

	Site	Database(s)	EPA ID Number
R71 West 1/8-1/4 0.240 mi. 1267 ft.	CASCADE FRICTION MATERIALS 314 PUYALLUP AVE TACOMA, WA 98421 Site 1 of 3 in cluster R	WA ALLSITES	S109824356 N/A
Relative: Higher Actual: 39 ft.	ALLSITES: Name: Facility Id:	CASCADE FRICTION MATERIALS 7003	
S72 East 1/8-1/4 0.240 mi. 1268 ft.	ECOTEX COMPANY 1115 E 25TH ST TACOMA, WA 98421 Site 1 of 2 in cluster S	RCRA NonGen / NLR	1025505708 WAH000056815
Relative: Lower Actual: 21 ft.	RCRA Listings: Date Form Received by Agency: Handler Name: Handler Address: Handler City,State,Zip: EPA ID: Contact Name: Contact Address: Contact City,State,Zip: Contact Telephone: Contact Fax: Contact Email: Contact Title: EPA Region: Land Type: Federal Waste Generator Description: Non-Notifier: Biennial Report Cycle: Accessibility: Active Site Indicator: State District Owner: State District: Mailing Address: Mailing City,State,Zip: Owner Name: Owner Type: Operator Name: Operator Type: Short-Term Generator Activity: Importer Activity: Mixed Waste Generator: Transporter Activity: Transfer Facility Activity: Recycler Activity with Storage: Small Quantity On-Site Burner Exemption: Smelting Melting and Refining Furnace Exemption: Underground Injection Control: Off-Site Waste Receipt: Universal Waste Indicator: Universal Waste Destination Facility: Federal Universal Waste: Active Site Fed-Reg Treatment Storage and Disposal Facility: Active Site Converter Treatment storage and Disposal Facility: Active Site State-Reg Treatment Storage and Disposal Facility:	 2019-05-10 00:00:00.0 ECOTEX COMPANY 1115 E 25TH ST TACOMA, WA 98421 WAH000056815 ANDREA UNGER 300 DESMOND WAY SE LACEY, WA 98503 360-407-6334 Not reported ANDREA.UNGER@ECY.WA.GOV ECY 10 Private Not a generator, verified Not reported Not reported Not reported Not reported WA SWRO 1115 E 25TH ST TACOMA, WA 98421 ECOTEX COMPANY Private ANDREA UNGER Private No No No No No No No No No No No No No No No No No Not reported Not reported Not reported	

Map ID
Direction
Distance
Elevation

MAP FINDINGS

Site

Database(s)

EDR ID Number
EPA ID Number

ECOTEX COMPANY (Continued)

1025505708

Active Site State-Reg Handler:	---
Federal Facility Indicator:	Not reported
Hazardous Secondary Material Indicator:	NN
Sub-Part K Indicator:	Not reported
Commercial TSD Indicator:	No
Treatment Storage and Disposal Type:	Not reported
2018 GPRA Permit Baseline:	Not on the Baseline
2018 GPRA Renewals Baseline:	Not on the Baseline
Permit Renewals Workload Universe:	Not reported
Permit Workload Universe:	Not reported
Permit Progress Universe:	Not reported
Post-Closure Workload Universe:	Not reported
Closure Workload Universe:	Not reported
202 GPRA Corrective Action Baseline:	No
Corrective Action Workload Universe:	No
Subject to Corrective Action Universe:	No
Non-TSDFs Where RCRA CA has Been Imposed Universe:	No
TSDFs Potentially Subject to CA Under 3004 (u)/(v) Universe:	No
TSDFs Only Subject to CA under Discretionary Auth Universe:	No
Corrective Action Priority Ranking:	No NCAPS ranking
Environmental Control Indicator:	No
Institutional Control Indicator:	No
Human Exposure Controls Indicator:	N/A
Groundwater Controls Indicator:	N/A
Operating TSDF Universe:	Not reported
Full Enforcement Universe:	Not reported
Significant Non-Complier Universe:	No
Unaddressed Significant Non-Complier Universe:	No
Addressed Significant Non-Complier Universe:	No
Significant Non-Complier With a Compliance Schedule Universe:	No
Financial Assurance Required:	Not reported
Handler Date of Last Change:	2019-06-10 11:51:46.0
Recognized Trader-Importer:	No
Recognized Trader-Exporter:	No
Importer of Spent Lead Acid Batteries:	No
Exporter of Spent Lead Acid Batteries:	No
Recycler Activity Without Storage:	No
Manifest Broker:	No
Sub-Part P Indicator:	Not reported

Handler - Owner Operator:

Owner/Operator Indicator:	Owner
Owner/Operator Name:	ECOTEX COMPANY
Legal Status:	Private
Date Became Current:	Not reported
Date Ended Current:	Not reported
Owner/Operator Address:	1115 E 25TH ST
Owner/Operator City,State,Zip:	TACOMA, WA 98421
Owner/Operator Telephone:	360-407-6334
Owner/Operator Telephone Ext:	Not reported
Owner/Operator Fax:	Not reported
Owner/Operator Email:	Not reported

Owner/Operator Indicator:	Owner
Owner/Operator Name:	ECOTEX COMPANY
Legal Status:	Private

Map ID
Direction
Distance
Elevation

MAP FINDINGS

Site

Database(s)

EDR ID Number
EPA ID Number

ECOTEX COMPANY (Continued)

1025505708

Date Became Current:	Not reported
Date Ended Current:	Not reported
Owner/Operator Address:	1115 E 25TH ST
Owner/Operator City,State,Zip:	TACOMA, WA 98421
Owner/Operator Telephone:	360-407-6334
Owner/Operator Telephone Ext:	Not reported
Owner/Operator Fax:	Not reported
Owner/Operator Email:	Not reported
Owner/Operator Indicator:	Operator
Owner/Operator Name:	ANDREA UNGER
Legal Status:	Private
Date Became Current:	Not reported
Date Ended Current:	Not reported
Owner/Operator Address:	300 DESMOND WAY SE
Owner/Operator City,State,Zip:	LACEY, WA 98503
Owner/Operator Telephone:	360-407-6334
Owner/Operator Telephone Ext:	Not reported
Owner/Operator Fax:	Not reported
Owner/Operator Email:	Not reported

Historic Generators:

Receive Date:	2019-05-10 00:00:00.0
Handler Name:	ECOTEX COMPANY
Federal Waste Generator Description:	Not a generator, verified
State District Owner:	WA
Large Quantity Handler of Universal Waste:	No
Recognized Trader Importer:	No
Recognized Trader Exporter:	No
Spent Lead Acid Battery Importer:	No
Spent Lead Acid Battery Exporter:	No
Current Record:	Yes
Non Storage Recycler Activity:	Not reported
Electronic Manifest Broker:	Not reported

List of NAICS Codes and Descriptions:

NAICS Code:	812332
NAICS Description:	INDUSTRIAL LAUNDERERS

Facility Has Received Notices of Violation:

No Violations Found:

Evaluation Action Summary:

No Evaluations Found:

Map ID
Direction
Distance
Elevation

MAP FINDINGS

EDR ID Number
EPA ID Number

S73
East
1/8-1/4
0.240 mi.
1268 ft.
ECOTEX COMPANY
1115 E 25TH ST
TACOMA, WA 98421
Site 2 of 2 in cluster S

WA ALLSITES
WA SPILLS
S107487446
N/A

Relative: ALLSITES:
Lower Name: ECOTEX COMPANY
Actual: Facility Id: 32841
21 ft.

SPILLS:
Name: ECOTEX COMPANY
Address: 1115 E 25TH ST
City,State,Zip: TACOMA, WA
Facility ID: 105291
Medium: Building/structure
Material Desc: Chemical
Material Qty: 50
Material Units: Gals
Date Received: Not reported
Contact Name: Not reported
Incident Date: 04/09/2019
Incident Category Type: Non Oil
Incident Category: Other Non-Oil
Latitude: 47.24118
Longitude: -122.41759
Source Type: Facility
Source: Commercial/Industrial Facility
Vessel Facility Name2: Not reported
Recovered Quantity: 50
Resp Party Contact: Not reported
Cause: Chemical Mixture at Healthcare Laundry, Tacoma
Cause Type: Not reported
Resp Party Name: Not reported

Name: ECOTEX COMPANY
Address: 1115 E 25TH ST
City,State,Zip: TACOMA, WA
Facility ID: 105291
Medium: Building/structure
Material Desc: Chemical
Material Qty: 50
Material Units: Gals
Date Received: Not reported
Contact Name: Not reported
Incident Date: 04/09/2019
Incident Category Type: Non Oil
Incident Category: Other Non-Oil
Latitude: 47.24118
Longitude: -122.41759
Source Type: Facility
Source: Commercial/Industrial Facility
Vessel Facility Name2: Not reported
Recovered Quantity: 50
Resp Party Contact: Not reported
Cause: Not reported
Cause Type: Not reported
Resp Party Name: Not reported

Map ID
Direction
Distance
Elevation

MAP FINDINGS

Site

Database(s)

EDR ID Number
EPA ID Number

ECOTEX COMPANY (Continued)

S107487446

Name: HEALTHCARE LAUNDRY SERVICES
Address: 1115 E 25TH ST
City,State,Zip: TACOMA, WA
Facility ID: 543900
Medium: Not reported
Material Desc: PETROLEUM - DIESEL FUEL
Material Qty: Not reported
Material Units: Not reported
Date Received: 10/05/2004
Contact Name: Not reported
Incident Date: Not reported
Incident Category Type: Not reported
Incident Category: Not reported
Latitude: Not reported
Longitude: Not reported
Source Type: Not reported
Source: Not reported
Vessel Facility Name2: Not reported
Recovered Quantity: Not reported
Resp Party Contact: Not reported
Cause: Not reported
Cause Type: Not reported
Resp Party Name: Not reported

R74
WSW
1/8-1/4
0.245 mi.
1291 ft.
JOHNNYS FINE FOOD
319 E 25TH ST
TACOMA, WA 98421
Site 2 of 3 in cluster R

WA ALLSITES **S110036432**
N/A

Relative: ALLSITES:
Higher Name: JOHNNYS FINE FOOD
Facility Id: 10734
Actual:
48 ft.

P75
WSW
1/4-1/2
0.253 mi.
1335 ft.
MELODY MEATS
323 E 26TH ST
TACOMA, WA 98421
Site 3 of 3 in cluster P

WA ALLSITES **S109824565**
N/A

Relative: ALLSITES:
Higher Name: GARY W JOHNSON
Facility Id: 14281979
Actual:
69 ft.
Name: MELODY MEATS
Facility Id: 24527

Map ID
Direction
Distance
Elevation

MAP FINDINGS

EDR ID Number
EPA ID Number

T76
ENE
1/4-1/2
0.267 mi.
1408 ft.
WP FULLER PROPERTY
1109 PUYALLUP AVE
TACOMA, WA 98421
Site 1 of 3 in cluster T

WA ALLSITES
WA CSCSL NFA
S112339114
N/A

Relative: ALLSITES:
Lower Name: WP FULLER PROPERTY FORMER
Actual: Facility Id: 16761
21 ft.

CSCSL NFA:
Name: WP FULLER PROPERTY
Address: 1109 PUYALLUP AVE
City,State,Zip: TACOMA, WA 98421
Facility/Site Id: 16761
CS Id: 12038
NFA Date: 09/05/2013
Alternate Site Names: WP FULLER PROPERTY FORMER
NFA Reason: NFA-Voluntary Cleanup Program Review
Site Status: NFA
Region: Southwest
Contaminant Name: Petroleum-Gasoline
Ground Water: Not reported
Surface Water: Not reported
Soil: Remediated-Below
Sediment: Not reported
Air: Not reported
Bedrock: Not reported
Latitude: 47.242005206
Longitude: -122.41866151

T77
ENE
1/4-1/2
0.267 mi.
1408 ft.
WP FULLER PROPERTY
1109 PUYALLUP AVE
TACOMA, WA 98421
Site 2 of 3 in cluster T

WA VCP
S124432814
N/A

Relative: VCP:
Lower Name: WP FULLER PROPERTY
Actual: Address: 1109 PUYALLUP AVE
21 ft. City,State,Zip: TACOMA, WA 98421
edr_fstat: WA
edr_fzip: 98421
edr_fcnty: PIERCE
edr_zip: Not reported
Facility ID: 16761
VCP Status: Not reported
VCP: NFA
Ecology Status: Not reported
NFA Type: Not reported
Date NFA: 2013-09-05
Rank: Not reported
Cleanup Siteid: 12038
Contaminant Name: Petroleum-Gasoline
Soil: Remediated-Below

Map ID
Direction
Distance
Elevation

MAP FINDINGS

Site

Database(s)

EDR ID Number
EPA ID Number

R78
West
1/4-1/2
0.267 mi.
1408 ft.
TACOMA BIKE
309 PUYALLUP AVE
TACOMA, WA 98421
Site 3 of 3 in cluster R

WA ALLSITES **S109824525**
N/A

Relative: ALLSITES:
Higher Name: TACOMA BIKE
Actual: Facility Id: 21699
30 ft.

U79
WNW
1/4-1/2
0.267 mi.
1409 ft.
BRLF-06: AMERICAN PLATING
2130 EAST D STREET
TACOMA, WA 98421
Site 1 of 5 in cluster U

US BROWNFIELDS **1023619239**
FINDS **N/A**

Relative: US BROWNFIELDS:
Lower Name: BRLF-06: AMERICAN PLATING
Actual: Address: 2130 EAST D STREET
16 ft. City,State,Zip: TACOMA, WA 98421
Recipient Name: Tacoma, City of
Grant Type: Assessment
Property Number: 8950001761
Parcel size: 1.72
Latitude: 47.24255
Longitude: -122.4305531
HCM Label: Address Matching-House Number
Map Scale: -
Point of Reference: Entrance Point of a Facility or Station
Highlights: Approximately half an acre was turned into a linear park. The remaining portion of the property is pending development of a boat house. Thea-Foss Development Authority is currently working with a citizen's group to raise the funds to build the boathouse. Once built, it will promote canoeing and kayaking on Commencement Bay. Updated 10-22-2015: FWDA will begin public planning for the conversion of the entire site to a park late this fall. Pierce Assessor records shows the property is leased to BIL-JAX Scaffolding business.
Datum: North American Datum of 1983
Acres Property ID: 14353
IC Data Access: -
Start Date: -
Redev Completion Date: -
Completed Date: -
Acres Cleaned Up: -
Cleanup Funding: -
Cleanup Funding Source: -
Assessment Funding: -
Assessment Funding Source: -
Redevelopment Funding: -
Redev. Funding Source: -
Redev. Funding Entity Name: -
Redevelopment Start Date: -
Assessment Funding Entity: -
Cleanup Funding Entity: -
Grant Type: Hazardous
Accomplishment Type: -
Accomplishment Count: -
Cooperative Agreement Number: 86601
Start Date: -

Map ID
Direction
Distance
Elevation

MAP FINDINGS

Site

Database(s)

EDR ID Number
EPA ID Number

BRLF-06: AMERICAN PLATING (Continued)

1023619239

Ownership Entity:	Government
Completion Date:	-
Current Owner:	Foss Waterway Development Authority
Did Owner Change:	N
Cleanup Required:	Y
Video Available:	N
Photo Available:	N
Institutional Controls Required:	N
IC Category Proprietary Controls:	-
IC Cat. Info. Devices:	-
IC Cat. Gov. Controls:	-
IC Cat. Enforcement Permit Tools:	-
IC in place date:	-
IC in place:	-
State/tribal program date:	12/30/2003
State/tribal program ID:	1202
State/tribal NFA date:	12/22/2011
Air cleaned:	-
Asbestos found:	-
Asbestos cleaned:	-
Controlled substance found:	-
Controlled substance cleaned:	-
Drinking water affected:	-
Drinking water cleaned:	-
Groundwater affected:	-
Groundwater cleaned:	-
Lead contaminant found:	Y
Lead cleaned up:	Y
No media affected:	-
Unknown media affected:	-
Other cleaned up:	-
Other metals found:	Y
Other metals cleaned:	Y
Other contaminants found:	-
Other contams found description:	-
PAHs found:	-
PAHs cleaned up:	-
PCBs found:	-
PCBs cleaned up:	-
Petro products found:	-
Petro products cleaned:	-
Sediments found:	-
Sediments cleaned:	-
Soil affected:	Y
Soil cleaned up:	Y
Surface water cleaned:	-
VOCs found:	-
VOCs cleaned:	-
Cleanup other description:	-
Num. of cleanup and re-dev. jobs:	-
Past use greenspace acreage:	1.5
Past use residential acreage:	-
Surface Water:	-
Past use commercial acreage:	-
Past use industrial acreage:	-
Future use greenspace acreage:	-
Future use residential acreage:	-

Map ID
Direction
Distance
Elevation

MAP FINDINGS

Site

Database(s)

EDR ID Number
EPA ID Number

BRLF-06: AMERICAN PLATING (Continued)

1023619239

Future use commercial acreage:	1.72
Future use industrial acreage:	-
Superfund Fed. landowner flag:	-
Arsenic cleaned up:	-
Cadmium cleaned up:	Y
Chromium cleaned up:	Y
Copper cleaned up:	Y
Iron cleaned up:	-
mercury cleaned up:	-
Nickel Cleaned Up:	-
No clean up:	-
Pesticides cleaned up:	-
Selenium cleaned up:	-
SVOCs cleaned up:	-
Unknown clean up:	-
Arsenic contaminant found:	-
Cadmium contaminant found:	Y
Chromium contaminant found:	Y
Copper contaminant found:	Y
Iron contaminant found:	-
Mercury contaminant found:	-
Nickel contaminant found:	-
No contaminant found:	-
Pesticides contaminant found:	-
Selenium contaminant found:	-
SVOCs contaminant found:	-
Unknown contaminant found:	-
Future Use: Multistory	-
Media affected Bluiding Material:	-
Media affected indoor air:	-
Building material media cleaned up:	-
Indoor air media cleaned up:	-
Unknown media cleaned up:	-
Past Use: Multistory	-
Property Description:	Prior to 1955, the site was used for boat building. From 1955 to 1986 it was a plating factory. They specialized in polished copper, nickel and bright chrome finishes. The facility was operation from 1976 to 1986 when operations ceased and the business filed for bankruptcy. The City of Tacoma acquired the property in the late 1980s. In 2002 the buildings on the property was demolished and removed from the site. The site sat vacant ever since.
Below Poverty Number:	119
Below Poverty Percent:	13.48
Meidan Income:	11672
Meidan Income Number:	227
Meidan Income Percent:	25.71
Vacant Housing Number:	175
Vacant Housing Percent:	24.51
Unemployed Number:	49
Unemployed Percent:	5.55
Name:	BRLF-06: AMERICAN PLATING
Address:	2130 EAST D STREET
City,State,Zip:	TACOMA, WA 98421
Recipient Name:	Washington Department of Commerce
Grant Type:	BCRLF
Property Number:	8950001761

Map ID
Direction
Distance
Elevation

MAP FINDINGS

Site

Database(s)

EDR ID Number
EPA ID Number

BRLF-06: AMERICAN PLATING (Continued)

1023619239

Parcel size: 1.72
Latitude: 47.24255
Longitude: -122.4305531
HCM Label: Address Matching-House Number
Map Scale: -
Point of Reference: Entrance Point of a Facility or Station
Highlights: Approximately half an acre was turned into a linear park. The remaining portion of the property is pending development of a boat house. Thea-Foss Development Authority is currently working with a citizen's group to raise the funds to build the boathouse. Once built, it will promote canoeing and kayaking on Commencement Bay. Updated 10-22-2015: FWDA will begin public planning for the conversion of the entire site to a park late this fall. Pierce Assessor records shows the property is leased to BIL-JAX Scaffolding business.
Datum: North American Datum of 1983
Acres Property ID: 14353
IC Data Access: -
Start Date: 7/1/2011
Redev Completion Date: -
Completed Date: 11/30/2011
Acres Cleaned Up: 1.72
Cleanup Funding: 527000
Cleanup Funding Source: TIF Bond
Assessment Funding: -
Assessment Funding Source: -
Redevelopment Funding: 419000
Redev. Funding Source: -
Redev. Funding Entity Name: Private/Other Funding
Redevelopment Start Date: 6/24/2015
Assessment Funding Entity: -
Cleanup Funding Entity: Local Funding
Grant Type: Hazardous
Accomplishment Type: -
Accomplishment Count: -
Cooperative Agreement Number: 97067501
Start Date: -
Ownership Entity: Government
Completion Date: -
Current Owner: Foss Waterway Development Authority
Did Owner Change: N
Cleanup Required: Y
Video Available: N
Photo Available: N
Institutional Controls Required: N
IC Category Proprietary Controls: -
IC Cat. Info. Devices: -
IC Cat. Gov. Controls: -
IC Cat. Enforcement Permit Tools: -
IC in place date: -
IC in place: -
State/tribal program date: 12/30/2003
State/tribal program ID: 1202
State/tribal NFA date: 12/22/2011
Air cleaned: -
Asbestos found: -
Asbestos cleaned: -

Map ID
Direction
Distance
Elevation

MAP FINDINGS

Site

Database(s)

EDR ID Number
EPA ID Number

BRLF-06: AMERICAN PLATING (Continued)

1023619239

Controlled substance found:	-
Controlled substance cleaned:	-
Drinking water affected:	-
Drinking water cleaned:	-
Groundwater affected:	-
Groundwater cleaned:	-
Lead contaminant found:	Y
Lead cleaned up:	Y
No media affected:	-
Unknown media affected:	-
Other cleaned up:	-
Other metals found:	Y
Other metals cleaned:	Y
Other contaminants found:	-
Other contams found description:	-
PAHs found:	-
PAHs cleaned up:	-
PCBs found:	-
PCBs cleaned up:	-
Petro products found:	-
Petro products cleaned:	-
Sediments found:	-
Sediments cleaned:	-
Soil affected:	Y
Soil cleaned up:	Y
Surface water cleaned:	-
VOCs found:	-
VOCs cleaned:	-
Cleanup other description:	-
Num. of cleanup and re-dev. jobs:	10
Past use greenspace acreage:	1.5
Past use residential acreage:	-
Surface Water:	-
Past use commercial acreage:	-
Past use industrial acreage:	-
Future use greenspace acreage:	-
Future use residential acreage:	-
Future use commercial acreage:	1.72
Future use industrial acreage:	-
Superfund Fed. landowner flag:	-
Arsenic cleaned up:	-
Cadmium cleaned up:	Y
Chromium cleaned up:	Y
Copper cleaned up:	Y
Iron cleaned up:	-
mercury cleaned up:	-
Nickel Cleaned Up:	-
No clean up:	-
Pesticides cleaned up:	-
Selenium cleaned up:	-
SVOCs cleaned up:	-
Unknown clean up:	-
Arsenic contaminant found:	-
Cadmium contaminant found:	Y
Chromium contaminant found:	Y
Copper contaminant found:	Y
Iron contaminant found:	-

Map ID
Direction
Distance
Elevation

MAP FINDINGS

Site

Database(s)

EDR ID Number
EPA ID Number

BRLF-06: AMERICAN PLATING (Continued)

1023619239

Mercury contaminant found:	-
Nickel contaminant found:	-
No contaminant found:	-
Pesticides contaminant found:	-
Selenium contaminant found:	-
SVOCs contaminant found:	-
Unknown contaminant found:	-
Future Use: Multistory	-
Media affected Bluiding Material:	-
Media affected indoor air:	-
Building material media cleaned up:	-
Indoor air media cleaned up:	-
Unknown media cleaned up:	-
Past Use: Multistory	-
Property Description:	Prior to 1955, the site was used for boat building. From 1955 to 1986 it was a plating factory. They specialized in polished copper, nickel and bright chrome finishes. The facility was operation from 1976 to 1986 when operations ceased and the business filed for bankruptcy. The City of Tacoma acquired the property in the late 1980s. In 2002 the buildings on the property was demolished and removed from the site. The site sat vacant ever since.
Below Poverty Number:	119
Below Poverty Percent:	13.48
Meidan Income:	11672
Meidan Income Number:	227
Meidan Income Percent:	25.71
Vacant Housing Number:	175
Vacant Housing Percent:	24.51
Unemployed Number:	49
Unemployed Percent:	5.55
Name:	BRLF-06: AMERICAN PLATING
Address:	2130 EAST D STREET
City,State,Zip:	TACOMA, WA 98421
Recipient Name:	Washington Department of Commerce
Grant Type:	BCRLF
Property Number:	8950001761
Parcel size:	1.72
Latitude:	47.24255
Longitude:	-122.4305531
HCM Label:	Address Matching-House Number
Map Scale:	-
Point of Reference:	Entrance Point of a Facility or Station
Highlights:	Approximately half an acre was turned into a linear park. The remaining portion of the property is pending development of a boat house. Thea-Foss Development Authority is currently working with a citizen's group to raise the funds to build the boathouse. Once built, it will promote canoeing and kayaking on Commencement Bay. Updated 10-22-2015: FWDA will begin public planning for the conversion of the entire site to a park late this fall. Pierce Assessor records shows the property is leased to BIL-JAX Scaffolding business.
Datum:	North American Datum of 1983
Acres Property ID:	14353
IC Data Access:	-
Start Date:	7/1/2011
Redev Completion Date:	-

Map ID
Direction
Distance
Elevation

MAP FINDINGS

Site

Database(s)

EDR ID Number
EPA ID Number

BRLF-06: AMERICAN PLATING (Continued)

1023619239

Completed Date:	11/30/2011
Acres Cleaned Up:	1.72
Cleanup Funding:	200000
Cleanup Funding Source:	Washington Department of Commerce
Assessment Funding:	-
Assessment Funding Source:	-
Redevelopment Funding:	419000
Redev. Funding Source:	-
Redev. Funding Entity Name:	Private/Other Funding
Redevelopment Start Date:	6/24/2015
Assessment Funding Entity:	-
Cleanup Funding Entity:	Brownfields RLF Program Income Subgranted
Grant Type:	Hazardous
Accomplishment Type:	-
Accomplishment Count:	-
Cooperative Agreement Number:	97067501
Start Date:	-
Ownership Entity:	Government
Completion Date:	-
Current Owner:	Foss Waterway Development Authority
Did Owner Change:	N
Cleanup Required:	Y
Video Available:	N
Photo Available:	N
Institutional Controls Required:	N
IC Category Proprietary Controls:	-
IC Cat. Info. Devices:	-
IC Cat. Gov. Controls:	-
IC Cat. Enforcement Permit Tools:	-
IC in place date:	-
IC in place:	-
State/tribal program date:	12/30/2003
State/tribal program ID:	1202
State/tribal NFA date:	12/22/2011
Air cleaned:	-
Asbestos found:	-
Asbestos cleaned:	-
Controlled substance found:	-
Controlled substance cleaned:	-
Drinking water affected:	-
Drinking water cleaned:	-
Groundwater affected:	-
Groundwater cleaned:	-
Lead contaminant found:	Y
Lead cleaned up:	Y
No media affected:	-
Unknown media affected:	-
Other cleaned up:	-
Other metals found:	Y
Other metals cleaned:	Y
Other contaminants found:	-
Other contaminants found description:	-
PAHs found:	-
PAHs cleaned up:	-
PCBs found:	-
PCBs cleaned up:	-
Petro products found:	-

Map ID
Direction
Distance
Elevation

MAP FINDINGS

Site

Database(s)

EDR ID Number
EPA ID Number

BRLF-06: AMERICAN PLATING (Continued)

1023619239

Petro products cleaned: -
Sediments found: -
Sediments cleaned: -
Soil affected: Y
Soil cleaned up: Y
Surface water cleaned: -
VOCs found: -
VOCs cleaned: -
Cleanup other description: -
Num. of cleanup and re-dev. jobs: 10
Past use greenspace acreage: 1.5
Past use residential acreage: -
Surface Water: -
Past use commercial acreage: -
Past use industrial acreage: -
Future use greenspace acreage: -
Future use residential acreage: -
Future use commercial acreage: 1.72
Future use industrial acreage: -
Superfund Fed. landowner flag: -
Arsenic cleaned up: -
Cadmium cleaned up: Y
Chromium cleaned up: Y
Copper cleaned up: Y
Iron cleaned up: -
mercury cleaned up: -
Nickel Cleaned Up: -
No clean up: -
Pesticides cleaned up: -
Selenium cleaned up: -
SVOCs cleaned up: -
Unknown clean up: -
Arsenic contaminant found: -
Cadmium contaminant found: Y
Chromium contaminant found: Y
Copper contaminant found: Y
Iron contaminant found: -
Mercury contaminant found: -
Nickel contaminant found: -
No contaminant found: -
Pesticides contaminant found: -
Selenium contaminant found: -
SVOCs contaminant found: -
Unknown contaminant found: -
Future Use: Multistory
Media affected Bluiding Material: -
Media affected indoor air: -
Building material media cleaned up: -
Indoor air media cleaned up: -
Unknown media cleaned up: -
Past Use: Multistory
Property Description:

Prior to 1955, the site was used for boat building. From 1955 to 1986 it was a plating factory. They specialized in polished copper, nickel and bright chrome finishes. The facility was operation from 1976 to 1986 when operations ceased and the business filed for bankruptcy. The City of Tacoma acquired the property in the late 1980s. In 2002 the buildings on the property was demolished and removed from the site.

Map ID
Direction
Distance
Elevation

MAP FINDINGS

Site

Database(s)

EDR ID Number
EPA ID Number

BRLF-06: AMERICAN PLATING (Continued)

1023619239

The site sat vacant ever since.

Below Poverty Number: 119
Below Poverty Percent: 13.48
Meidan Income: 11672
Meidan Income Number: 227
Meidan Income Percent: 25.71
Vacant Housing Number: 175
Vacant Housing Percent: 24.51
Unemployed Number: 49
Unemployed Percent: 5.55

Name: BRLF-06: AMERICAN PLATING
Address: 2130 EAST D STREET
City,State,Zip: TACOMA, WA 98421
Recipient Name: Washington Department of Commerce
Grant Type: BCRLF
Property Number: 8950001761
Parcel size: 1.72
Latitude: 47.24255
Longitude: -122.4305531
HCM Label: Address Matching-House Number
Map Scale: -
Point of Reference: Entrance Point of a Facility or Station
Highlights: Approximately half an acre was turned into a linear park. The remaining portion of the property is pending development of a boat house. Thea-Foss Development Authority is currently working with a citizen's group to raise the funds to build the boathouse. Once built, it will promote canoeing and kayaking on Commencement Bay. Updated 10-22-2015: FWDA will begin public planning for the conversion of the entire site to a park late this fall. Pierce Assessor records shows the property is leased to BIL-JAX Scaffolding business.

Datum: North American Datum of 1983
Acres Property ID: 14353
IC Data Access: -
Start Date: 7/1/2011
Redev Completion Date: -
Completed Date: 11/30/2011
Acres Cleaned Up: 1.72
Cleanup Funding: 300000
Cleanup Funding Source: Ecology Remedial Action Grant
Assessment Funding: -
Assessment Funding Source: -
Redevelopment Funding: 419000
Redev. Funding Source: -
Redev. Funding Entity Name: Private/Other Funding
Redevelopment Start Date: 6/24/2015
Assessment Funding Entity: -
Cleanup Funding Entity: State/Tribal Funding (non-section 128(a))
Grant Type: Hazardous
Accomplishment Type: -
Accomplishment Count: -
Cooperative Agreement Number: 97067501
Start Date: -
Ownership Entity: Government
Completion Date: -
Current Owner: Foss Waterway Development Authority

Map ID
Direction
Distance
Elevation

MAP FINDINGS

Site

Database(s)

EDR ID Number
EPA ID Number

BRLF-06: AMERICAN PLATING (Continued)

1023619239

Did Owner Change:	N
Cleanup Required:	Y
Video Available:	N
Photo Available:	N
Institutional Controls Required:	N
IC Category Proprietary Controls:	-
IC Cat. Info. Devices:	-
IC Cat. Gov. Controls:	-
IC Cat. Enforcement Permit Tools:	-
IC in place date:	-
IC in place:	-
State/tribal program date:	12/30/2003
State/tribal program ID:	1202
State/tribal NFA date:	12/22/2011
Air cleaned:	-
Asbestos found:	-
Asbestos cleaned:	-
Controlled substance found:	-
Controlled substance cleaned:	-
Drinking water affected:	-
Drinking water cleaned:	-
Groundwater affected:	-
Groundwater cleaned:	-
Lead contaminant found:	Y
Lead cleaned up:	Y
No media affected:	-
Unknown media affected:	-
Other cleaned up:	-
Other metals found:	Y
Other metals cleaned:	Y
Other contaminants found:	-
Other contaminants found description:	-
PAHs found:	-
PAHs cleaned up:	-
PCBs found:	-
PCBs cleaned up:	-
Petro products found:	-
Petro products cleaned:	-
Sediments found:	-
Sediments cleaned:	-
Soil affected:	Y
Soil cleaned up:	Y
Surface water cleaned:	-
VOCs found:	-
VOCs cleaned:	-
Cleanup other description:	-
Num. of cleanup and re-dev. jobs:	10
Past use greenspace acreage:	1.5
Past use residential acreage:	-
Surface Water:	-
Past use commercial acreage:	-
Past use industrial acreage:	-
Future use greenspace acreage:	-
Future use residential acreage:	-
Future use commercial acreage:	1.72
Future use industrial acreage:	-
Superfund Fed. landowner flag:	-

Map ID
Direction
Distance
Elevation

MAP FINDINGS

Site

Database(s)

EDR ID Number
EPA ID Number

BRLF-06: AMERICAN PLATING (Continued)

1023619239

Arsenic cleaned up:	-
Cadmium cleaned up:	Y
Chromium cleaned up:	Y
Copper cleaned up:	Y
Iron cleaned up:	-
mercury cleaned up:	-
Nickel Cleaned Up:	-
No clean up:	-
Pesticides cleaned up:	-
Selenium cleaned up:	-
SVOCs cleaned up:	-
Unknown clean up:	-
Arsenic contaminant found:	-
Cadmium contaminant found:	Y
Chromium contaminant found:	Y
Copper contaminant found:	Y
Iron contaminant found:	-
Mercury contaminant found:	-
Nickel contaminant found:	-
No contaminant found:	-
Pesticides contaminant found:	-
Selenium contaminant found:	-
SVOCs contaminant found:	-
Unknown contaminant found:	-
Future Use: Multistory	-
Media affected Bluiding Material:	-
Media affected indoor air:	-
Building material media cleaned up:	-
Indoor air media cleaned up:	-
Unknown media cleaned up:	-
Past Use: Multistory	-
Property Description:	Prior to 1955, the site was used for boat building. From 1955 to 1986 it was a plating factory. They specialized in polished copper, nickel and bright chrome finishes. The facility was operation from 1976 to 1986 when operations ceased and the business filed for bankruptcy. The City of Tacoma acquired the property in the late 1980s. In 2002 the buildings on the property was demolished and removed from the site. The site sat vacant ever since.
Below Poverty Number:	119
Below Poverty Percent:	13.48
Meidan Income:	11672
Meidan Income Number:	227
Meidan Income Percent:	25.71
Vacant Housing Number:	175
Vacant Housing Percent:	24.51
Unemployed Number:	49
Unemployed Percent:	5.55

FINDS:

Registry ID: 110070068588

[Click Here:](#)

Environmental Interest/Information System:

US EPA Assessment, Cleanup and Redevelopment Exchange System (ACRES) is an federal online database for Brownfields Grantees to electronically submit data directly to EPA.

Map ID
Direction
Distance
Elevation

MAP FINDINGS

Site

Database(s)

EDR ID Number
EPA ID Number

BRLF-06: AMERICAN PLATING (Continued)

1023619239

[Click this hyperlink](#) while viewing on your computer to access additional FINDS: detail in the EDR Site Report.

U80
WNW
1/4-1/2
0.267 mi.
1409 ft.

BERG SCAFFOLDING CO
2130 E D ST
TACOMA, WA 98421

Site 2 of 5 in cluster U

WA UST
WA ALLSITES
WA NPDES

U004051479
N/A

Relative:
Lower

UST:

Actual:
16 ft.

Name: BERG SCAFFOLDING CO
Address: 2130 E D ST
City: TACOMA
Zip: 98421
Facility ID: 8525915
Site Id: 619221
UBI: Not reported
Phone Number: Not reported
Decimal Latitude: 47.243009
Decimal Longitude: -122.430162

Tank Name: 1
Tag Number: Not reported
Tank Status: Removed
Tank Status Date: 08/17/2006
Tank Install Date: Not reported
Tank Closure Date: 09/11/2006
Capacity Range: 111 TO 1,100 Gallons
Tank Permit Expiration Date: Not reported
Tank Upgrade Date: Not reported
Tank Spill Prevention: Not reported
Tank Overfill Prevention: Not reported
Tank Material: Not reported
Tank Construction: Not reported
Tank Tightness Test: Not reported
Tank Corrosion Protection: Not reported
Tank Manifold: Not reported
Tank Release Detection: Not reported
Tank SFC Type: Not reported
Pipe Material: Not reported
Pipe Construction: Not reported
Pipe Primary Release Detection: Not reported
Pipe Second Release Detection: Not reported
Pipe Corrosion Protection: Not reported
Pipe Pumping System: Not reported
Responsible Unit: Southwest
Dispenser/Pump SFC Type: Not reported

ALLSITES:

Name: BERG SCAFFOLDING CO
Facility Id: 8525915

NPDES:

Name: BERG SCAFFOLDING
Address: 2130 EAST D ST -
City,State,Zip: TACOMA, WA 98421
Facility Status: Active

Map ID
Direction
Distance
Elevation

MAP FINDINGS

Site

Database(s)

EDR ID Number
EPA ID Number

BERG SCAFFOLDING CO (Continued)

U004051479

Facility Type: Industrial SW GP
Admin Region: Headquarters
Date Issued: 11/20/2019
Latitude: 47.24300900
Longitude: -122.430162
Permit ID: WAR011734
Permit Version: 2
Permit Status: Active
Permit SubStatus: Coverage Issued
Ecology Contact: Paul Stasch
WRIA: Puyallup-White
Permit Expiration Date: 12/31/2024
Effective Date: 01/01/2020
Days to Expiration: -1632

V81
WSW
1/4-1/2
0.267 mi.
1410 ft.

SME SOLUTIONS
313 E 26TH ST
TACOMA, WA 98421
Site 1 of 5 in cluster V

WA ALLSITES **S109824258**
N/A

Relative:
Higher
Actual:
69 ft.

ALLSITES:
Name: SME SOLUTIONS
Facility Id: 3722

U82
WNW
1/4-1/2
0.267 mi.
1411 ft.

AMERICAN PLATING CO INC
2110 EAST D ST
TACOMA, WA 98421
Site 3 of 5 in cluster U

SEMS-ARCHIVE **1015737257**
WAD083350231

Relative:
Lower
Actual:
16 ft.

SEMS Archive:
Site ID: 1000796
EPA ID: WAD083350231
Name: AMERICAN PLATING CO INC
Address: 2110 EAST D ST
Address 2: Not reported
City,State,Zip: TACOMA, WA 98421
Cong District: 06
FIPS Code: 53053
FF: N
NPL: Not on the NPL
Non NPL Status: Deferred to RCRA (Subtitle C)

SEMS Archive Detail:

Region: 10
Site ID: 1000796
EPA ID: WAD083350231
Site Name: AMERICAN PLATING CO INC
NPL: N
FF: N
OU: 00
Action Code: VS
Action Name: ARCH SITE
SEQ: 1
Start Date: Not reported
Finish Date: 2001-11-19 05:00:00

Map ID
Direction
Distance
Elevation

MAP FINDINGS

Site

Database(s)

EDR ID Number
EPA ID Number

AMERICAN PLATING CO INC (Continued)

1015737257

Qual:	Not reported
Current Action Lead:	EPA Perf In-Hse
Region:	10
Site ID:	1000796
EPA ID:	WAD083350231
Site Name:	AMERICAN PLATING CO INC
NPL:	N
FF:	N
OU:	00
Action Code:	DS
Action Name:	DISCVRY
SEQ:	1
Start Date:	1981-03-11 05:00:00
Finish Date:	1981-03-11 05:00:00
Qual:	Not reported
Current Action Lead:	EPA Perf
Region:	10
Site ID:	1000796
EPA ID:	WAD083350231
Site Name:	AMERICAN PLATING CO INC
NPL:	N
FF:	N
OU:	00
Action Code:	SI
Action Name:	SI
SEQ:	1
Start Date:	1986-03-13 05:00:00
Finish Date:	1986-03-13 05:00:00
Qual:	D
Current Action Lead:	EPA Perf
Region:	10
Site ID:	1000796
EPA ID:	WAD083350231
Site Name:	AMERICAN PLATING CO INC
NPL:	N
FF:	N
OU:	00
Action Code:	PA
Action Name:	PA
SEQ:	1
Start Date:	1984-12-20 06:00:00
Finish Date:	1985-03-05 06:00:00
Qual:	H
Current Action Lead:	St Perf

Map ID
Direction
Distance
Elevation

MAP FINDINGS

EDR ID Number
EPA ID Number

U83
WNW
1/4-1/2
0.267 mi.
1411 ft.
Relative:
Lower
Actual:
16 ft.

AMERICAN PLATING
2110 E D ST
TACOMA, WA 98421
Site 4 of 5 in cluster U

CORRACTS
WA INST CONTROL
WA BROWNFIELDS
WA ALLSITES
WA CSCSL NFA
RCRA NonGen / NLR
RAATS
ICIS
FINDS
ECHO
WA MANIFEST
1000360944
WAD083350231

CORRACTS:

Name: AMERICAN PLATING
Address: 2110 E D ST
Address 2: Not reported
Area Name: ENTIRE FACILITY
Corrective Action: CA010
Actual Date: 1994-06-01 00:00:00.0
Air Release Indicator: Not reported
Groundwater Release Indicator: Not reported
Soil Release Indicator: Not reported
Surface Water Release Indicator: Not reported

Name: AMERICAN PLATING
Address: 2110 E D ST
Address 2: Not reported
Area Name: ENTIRE FACILITY
Corrective Action: CA050RF
Actual Date: 1994-07-21 00:00:00.0
Air Release Indicator: Not reported
Groundwater Release Indicator: Not reported
Soil Release Indicator: Not reported
Surface Water Release Indicator: Not reported

Name: AMERICAN PLATING
Address: 2110 E D ST
Address 2: Not reported
Area Name: ENTIRE FACILITY
Corrective Action: CA075ME
Actual Date: 1991-09-04 00:00:00.0
Air Release Indicator: Not reported
Groundwater Release Indicator: Not reported
Soil Release Indicator: Not reported
Surface Water Release Indicator: Not reported

Name: AMERICAN PLATING
Address: 2110 E D ST
Address 2: Not reported
Area Name: ENTIRE FACILITY
Corrective Action: CA210OT
Actual Date: 1995-09-30 00:00:00.0
Air Release Indicator: Not reported
Groundwater Release Indicator: Not reported
Soil Release Indicator: Not reported
Surface Water Release Indicator: Not reported

Name: AMERICAN PLATING
Address: 2110 E D ST

Map ID
Direction
Distance
Elevation

MAP FINDINGS

Site

Database(s)

EDR ID Number
EPA ID Number

AMERICAN PLATING (Continued)

1000360944

Address 2: Not reported
Area Name: ENTIRE FACILITY
Corrective Action: CA225IN
Actual Date: 1991-12-18 00:00:00.0
Air Release Indicator: Not reported
Groundwater Release Indicator: Not reported
Soil Release Indicator: Not reported
Surface Water Release Indicator: Not reported

Name: AMERICAN PLATING
Address: 2110 E D ST
Address 2: Not reported
Area Name: ENTIRE FACILITY
Corrective Action: CA210OT
Actual Date: 1997-07-01 00:00:00.0
Air Release Indicator: Not reported
Groundwater Release Indicator: Not reported
Soil Release Indicator: Not reported
Surface Water Release Indicator: Not reported

Name: AMERICAN PLATING
Address: 2110 E D ST
Address 2: Not reported
Area Name: ENTIRE FACILITY
Corrective Action: CA725IN
Actual Date: 1997-09-11 00:00:00.0
Air Release Indicator: Not reported
Groundwater Release Indicator: Not reported
Soil Release Indicator: Not reported
Surface Water Release Indicator: Not reported

Name: AMERICAN PLATING
Address: 2110 E D ST
Address 2: Not reported
Area Name: ENTIRE FACILITY
Corrective Action: CA750IN
Actual Date: 1997-09-11 00:00:00.0
Air Release Indicator: Not reported
Groundwater Release Indicator: Not reported
Soil Release Indicator: Not reported
Surface Water Release Indicator: Not reported

Name: AMERICAN PLATING
Address: 2110 E D ST
Address 2: Not reported
Area Name: ENTIRE FACILITY
Corrective Action: CA075HI
Actual Date: 1992-05-07 00:00:00.0
Air Release Indicator: Not reported
Groundwater Release Indicator: Not reported
Soil Release Indicator: Not reported
Surface Water Release Indicator: Not reported

Name: AMERICAN PLATING
Address: 2110 E D ST
Address 2: Not reported
Area Name: ENTIRE FACILITY

Map ID
Direction
Distance
Elevation

MAP FINDINGS

Site

Database(s)

EDR ID Number
EPA ID Number

AMERICAN PLATING (Continued)

1000360944

Corrective Action:	CA225YE
Actual Date:	1994-07-21 00:00:00.0
Air Release Indicator:	Not reported
Groundwater Release Indicator:	Not reported
Soil Release Indicator:	Not reported
Surface Water Release Indicator:	Not reported

[Click this hyperlink](#) while viewing on your computer to access additional CORRACTS: detail in the EDR Site Report.

INST CONTROL:

Name:	AMERICAN PLATING
Address:	2110 E D ST
City,State,Zip:	TACOMA, WA 98421
Facility Site ID:	1202
Latitude:	47.24325117
Longitude:	-122.43075582
Instrument Type:	Environmental Covenant
NFA Date:	06/30/2015
County Filing # For Individual IC Doc:	N/A
Filing Date Of Individual IC Doc:	11/04/2003
Education Programs:	False
Maintenance Requirements:	False
Restrictive Signage:	False
Soil Restriction:	False
Alternate Site Names:	Not reported
Surface Water Restriction:	False
Site Status:	No Further Action
Swimming Restriction:	False
Tax Parcel Number:	8950001761
Control Active:	True
CS ID:	2539
Region:	Southwest
Responsible Unit:	Southwest
Restrict Shellfish/Finfish Harvesting:	True
Prohibit Removal/Alteration of Buildings:	False
Prohibit New Building Construction:	False
Control Stormwater:	False
Control Vapor/Gas:	False
Restrict Sediment Cap Disturbance:	True
Maintain/Protect Monitoring System:	False
Other:	False
Restrict Land Use:	True
Media Restrictions:	Groundwater; Soil
Restrict All Ground Water Use:	True
Prohibit Domestic Ground Water Well Installation:	False
Prohibit All Soil Disturbance:	True
Access Barrier:	False

Name:	AMERICAN PLATING
Address:	2110 E D ST
City,State,Zip:	TACOMA, WA 98421
Facility Site ID:	1202
Latitude:	47.24325117
Longitude:	-122.43075582
Instrument Type:	Environmental Covenant
NFA Date:	06/30/2015

Map ID
Direction
Distance
Elevation

MAP FINDINGS

Site

Database(s)

EDR ID Number
EPA ID Number

AMERICAN PLATING (Continued)

1000360944

County Filing # For Individual IC Doc: 2.0141028036e+011
Filing Date Of Individual IC Doc: 10/28/2014
Education Programs: False
Maintenance Requirements: False
Restrictive Signage: False
Soil Restriction: False
Alternate Site Names: Not reported
Surface Water Restriction: False
Site Status: No Further Action
Swimming Restriction: False
Tax Parcel Number: 8950001761
Control Active: True
CS ID: 2539
Region: Southwest
Responsible Unit: Southwest
Restrict Shellfish/Finfish Harvesting: False
Prohibit Removal/Alteration of Buildings: False
Prohibit New Building Construction: False
Control Stormwater: False
Control Vapor/Gas: False
Restrict Sediment Cap Disturbance: False
Maintain/Protect Monitoring System: False
Other: False
Restrict Land Use: True
Media Restrictions: Soil; Groundwater
Restrict All Ground Water Use: True
Prohibit Domestic Ground Water Well Installation: True
Prohibit All Soil Disturbance: True
Access Barrier: False

BROWNFIELDS:

Name: AMERICAN PLATING
Address: 2110 E D ST
City,State,Zip: TACOMA, WA 98421
Facility ID: 1202
Rank: 2
Cleanup Site Id: 2539
Facility Status: NFA
ISIS User Display Name: Coleman, Marv
Responsible Section: Southwest
Acreage: 1.75
Contaminant Type: Halogenated Organics
Public Funding Amt: \$80,000.00
Habitat Restoration: False
Latitude: 47.243251170107
Longitude: -122.430755820429
Ground Water: Remediated-Below
Surface Water: Below Cleanup Levels
Soil: Remediated-Below
Sediment: Not reported
Air: Below Cleanup Levels
Bedrock: Not reported

Name: AMERICAN PLATING
Address: 2110 E D ST
City,State,Zip: TACOMA, WA 98421
Facility ID: 1202

Map ID
Direction
Distance
Elevation

MAP FINDINGS

Site

Database(s)

EDR ID Number
EPA ID Number

AMERICAN PLATING (Continued)

1000360944

Rank: 2
Cleanup Site Id: 2539
Facility Status: NFA
ISIS User Display Name: Coleman, Marv
Responsible Section: Southwest
Acreage: 1.75
Contaminant Type: Metals Priority Pollutants
Public Funding Amt: \$80,000.00
Habitat Restoration: False
Latitude: 47.243251170107
Longitude: -122.430755820429
Ground Water: Remediated-Above
Surface Water: Below Cleanup Levels
Soil: Remediated-Above
Sediment: Not reported
Air: Below Cleanup Levels
Bedrock: Not reported

ALLSITES:

Name: AMERICAN PLATING
Facility Id: 1202

CSCSL NFA:

Name: AMERICAN PLATING
Address: 2110 E D ST
City,State,Zip: TACOMA, WA 98421
Facility/Site Id: 1202
CS Id: 2539
NFA Date: 06/30/2015
Alternate Site Names: Not reported
NFA Reason: NFA-Ecology Supervised/Conducted Cleanup
Site Status: NFA
Region: Southwest
Contaminant Name: Halogenated Organics
Ground Water: Remediated-Below
Surface Water: Below Cleanup Levels
Soil: Remediated-Below
Sediment: Not reported
Air: Below Cleanup Levels
Bedrock: Not reported
Latitude: 47.24325117
Longitude: -122.43075582

Name: AMERICAN PLATING
Address: 2110 E D ST
City,State,Zip: TACOMA, WA 98421
Facility/Site Id: 1202
CS Id: 2539
NFA Date: 06/30/2015
Alternate Site Names: Not reported
NFA Reason: NFA-Ecology Supervised/Conducted Cleanup
Site Status: NFA
Region: Southwest
Contaminant Name: Metals Priority Pollutants
Ground Water: Remediated-Above
Surface Water: Below Cleanup Levels

Map ID
Direction
Distance
Elevation

MAP FINDINGS

Site

Database(s)

EDR ID Number
EPA ID Number

AMERICAN PLATING (Continued)

1000360944

Soil: Remediated-Above
Sediment: Not reported
Air: Below Cleanup Levels
Bedrock: Not reported
Latitude: 47.24325117
Longitude: -122.43075582

RCRA Listings:

Date Form Received by Agency:	2014-01-08 00:00:00.0
Handler Name:	AMERICAN PLATING
Handler Address:	2110 E D ST
Handler City,State,Zip:	TACOMA, WA 98421
EPA ID:	WAD083350231
Contact Name:	MARV COLEMAN
Contact Address:	PO BOX 47775
Contact City,State,Zip:	OLYMPIA, WA 98504
Contact Telephone:	360-407-6259
Contact Fax:	Not reported
Contact Email:	MCOL461@ECY.WA.GOV
Contact Title:	Not reported
EPA Region:	10
Land Type:	Municipal
Federal Waste Generator Description:	Not a generator, verified
Non-Notifier:	Not reported
Biennial Report Cycle:	Not reported
Accessibility:	Not reported
Active Site Indicator:	Not reported
State District Owner:	WA
State District:	SWRO
Mailing Address:	PO BOX 47775
Mailing City,State,Zip:	OLYMPIA, WA 98504
Owner Name:	FOSS WATERWAY DEVELOPMENT AUTHORITY
Owner Type:	Private
Operator Name:	COLEMAN, MARV
Operator Type:	Private
Short-Term Generator Activity:	No
Importer Activity:	No
Mixed Waste Generator:	No
Transporter Activity:	No
Transfer Facility Activity:	No
Recycler Activity with Storage:	No
Small Quantity On-Site Burner Exemption:	No
Smelting Melting and Refining Furnace Exemption:	No
Underground Injection Control:	No
Off-Site Waste Receipt:	No
Universal Waste Indicator:	No
Universal Waste Destination Facility:	No
Federal Universal Waste:	No
Active Site Fed-Reg Treatment Storage and Disposal Facility:	Not reported
Active Site Converter Treatment storage and Disposal Facility:	Not reported
Active Site State-Reg Treatment Storage and Disposal Facility:	Not reported
Active Site State-Reg Handler:	---
Federal Facility Indicator:	Not reported
Hazardous Secondary Material Indicator:	NN
Sub-Part K Indicator:	Not reported
Commercial TSD Indicator:	No
Treatment Storage and Disposal Type:	Land Disposal

Map ID
Direction
Distance
Elevation

MAP FINDINGS

Site

Database(s)

EDR ID Number
EPA ID Number

AMERICAN PLATING (Continued)

1000360944

2018 GPRA Permit Baseline:	Not on the Baseline
2018 GPRA Renewals Baseline:	Not on the Baseline
Permit Renewals Workload Universe:	Not reported
Permit Workload Universe:	Not reported
Permit Progress Universe:	Land Disposal
Post-Closure Workload Universe:	Not reported
Closure Workload Universe:	Not reported
202 GPRA Corrective Action Baseline:	No
Corrective Action Workload Universe:	No
Subject to Corrective Action Universe:	Yes
Non-TSDFs Where RCRA CA has Been Imposed Universe:	No
TSDFs Potentially Subject to CA Under 3004 (u)/(v) Universe:	No
TSDFs Only Subject to CA under Discretionary Auth Universe:	No
Corrective Action Priority Ranking:	High
Environmental Control Indicator:	No
Institutional Control Indicator:	No
Human Exposure Controls Indicator:	No
Groundwater Controls Indicator:	No
Operating TSDF Universe:	Not reported
Full Enforcement Universe:	Not reported
Significant Non-Complier Universe:	No
Unaddressed Significant Non-Complier Universe:	No
Addressed Significant Non-Complier Universe:	No
Significant Non-Complier With a Compliance Schedule Universe:	No
Financial Assurance Required:	Not reported
Handler Date of Last Change:	2018-05-08 14:38:38.0
Recognized Trader-Importer:	No
Recognized Trader-Exporter:	No
Importer of Spent Lead Acid Batteries:	No
Exporter of Spent Lead Acid Batteries:	No
Recycler Activity Without Storage:	No
Manifest Broker:	No
Sub-Part P Indicator:	Not reported

Biennial: List of Years

Year: 2011

[Click Here for Biennial Reporting System Data:](#)

Year: 2009

[Click Here for Biennial Reporting System Data:](#)

Year: 2007

[Click Here for Biennial Reporting System Data:](#)

Year: 2003

[Click Here for Biennial Reporting System Data:](#)

Handler - Owner Operator:

Owner/Operator Indicator:	Owner
Owner/Operator Name:	AMERICAN PLATING
Legal Status:	Private
Date Became Current:	Not reported
Date Ended Current:	Not reported
Owner/Operator Address:	2110 E D ST
Owner/Operator City,State,Zip:	TACOMA, WA 98421

Map ID
Direction
Distance
Elevation

MAP FINDINGS

Site

Database(s)

EDR ID Number
EPA ID Number

AMERICAN PLATING (Continued)

1000360944

Owner/Operator Telephone:	000-000-0000
Owner/Operator Telephone Ext:	Not reported
Owner/Operator Fax:	Not reported
Owner/Operator Email:	Not reported
Owner/Operator Indicator:	Owner
Owner/Operator Name:	WA ECY
Legal Status:	Private
Date Became Current:	2003-06-03 00:00:00.
Date Ended Current:	Not reported
Owner/Operator Address:	PO BOX 47775
Owner/Operator City,State,Zip:	OLYMPIA, WA 98504
Owner/Operator Telephone:	360-407-6259
Owner/Operator Telephone Ext:	Not reported
Owner/Operator Fax:	Not reported
Owner/Operator Email:	Not reported
Owner/Operator Indicator:	Owner
Owner/Operator Name:	WA ECY
Legal Status:	Private
Date Became Current:	2003-06-03 00:00:00.
Date Ended Current:	Not reported
Owner/Operator Address:	PO BOX 47775
Owner/Operator City,State,Zip:	OLYMPIA, WA 98504
Owner/Operator Telephone:	360-407-6259
Owner/Operator Telephone Ext:	Not reported
Owner/Operator Fax:	Not reported
Owner/Operator Email:	Not reported
Owner/Operator Indicator:	Owner
Owner/Operator Name:	WA ECY
Legal Status:	Private
Date Became Current:	Not reported
Date Ended Current:	Not reported
Owner/Operator Address:	PO BOX 47775
Owner/Operator City,State,Zip:	OLYMPIA, WA 98504
Owner/Operator Telephone:	360-407-6259
Owner/Operator Telephone Ext:	Not reported
Owner/Operator Fax:	Not reported
Owner/Operator Email:	Not reported
Owner/Operator Indicator:	Operator
Owner/Operator Name:	COLEMAN, MARV
Legal Status:	Private
Date Became Current:	Not reported
Date Ended Current:	Not reported
Owner/Operator Address:	PO BOX 47775
Owner/Operator City,State,Zip:	OLYMPIA, WA 98504
Owner/Operator Telephone:	360-407-6259
Owner/Operator Telephone Ext:	Not reported
Owner/Operator Fax:	Not reported
Owner/Operator Email:	Not reported
Owner/Operator Indicator:	Owner
Owner/Operator Name:	WA ECY
Legal Status:	Private
Date Became Current:	Not reported

Map ID
Direction
Distance
Elevation

MAP FINDINGS

Site

Database(s)

EDR ID Number
EPA ID Number

AMERICAN PLATING (Continued)

1000360944

Date Ended Current:	Not reported
Owner/Operator Address:	PO BOX 47775
Owner/Operator City,State,Zip:	OLYMPIA, WA 98504
Owner/Operator Telephone:	360-407-6259
Owner/Operator Telephone Ext:	Not reported
Owner/Operator Fax:	Not reported
Owner/Operator Email:	Not reported
Owner/Operator Indicator:	Owner
Owner/Operator Name:	FOSS WATERWAY DEVELOPMENT AUTHORITY
Legal Status:	Private
Date Became Current:	Not reported
Date Ended Current:	Not reported
Owner/Operator Address:	535 DOCK STREET, SUITE 204
Owner/Operator City,State,Zip:	TACOMA, WA 98402
Owner/Operator Telephone:	253-597-8122
Owner/Operator Telephone Ext:	Not reported
Owner/Operator Fax:	Not reported
Owner/Operator Email:	Not reported
Owner/Operator Indicator:	Owner
Owner/Operator Name:	WA ECY
Legal Status:	Private
Date Became Current:	Not reported
Date Ended Current:	Not reported
Owner/Operator Address:	PO BOX 47775
Owner/Operator City,State,Zip:	OLYMPIA, WA 98504
Owner/Operator Telephone:	360-407-6259
Owner/Operator Telephone Ext:	Not reported
Owner/Operator Fax:	Not reported
Owner/Operator Email:	Not reported
Owner/Operator Indicator:	Operator
Owner/Operator Name:	COLEMAN, MARV
Legal Status:	Private
Date Became Current:	Not reported
Date Ended Current:	Not reported
Owner/Operator Address:	PO BOX 47775
Owner/Operator City,State,Zip:	OLYMPIA, WA 98504
Owner/Operator Telephone:	360-407-6259
Owner/Operator Telephone Ext:	Not reported
Owner/Operator Fax:	Not reported
Owner/Operator Email:	Not reported
Owner/Operator Indicator:	Owner
Owner/Operator Name:	WA ECY
Legal Status:	Private
Date Became Current:	2003-06-03 00:00:00.
Date Ended Current:	Not reported
Owner/Operator Address:	PO BOX 47775
Owner/Operator City,State,Zip:	OLYMPIA, WA 98504
Owner/Operator Telephone:	360-407-6259
Owner/Operator Telephone Ext:	Not reported
Owner/Operator Fax:	Not reported
Owner/Operator Email:	Not reported
Owner/Operator Indicator:	Operator

Map ID
Direction
Distance
Elevation

MAP FINDINGS

Site

Database(s)

EDR ID Number
EPA ID Number

AMERICAN PLATING (Continued)

1000360944

Owner/Operator Name:	COLEMAN, MARV
Legal Status:	Private
Date Became Current:	Not reported
Date Ended Current:	Not reported
Owner/Operator Address:	PO BOX 47775
Owner/Operator City,State,Zip:	OLYMPIA, WA 98504
Owner/Operator Telephone:	360-407-6259
Owner/Operator Telephone Ext:	Not reported
Owner/Operator Fax:	Not reported
Owner/Operator Email:	Not reported
Owner/Operator Indicator:	Owner
Owner/Operator Name:	FOSS WATERWAY DEVELOPMENT AUTHORITY
Legal Status:	Private
Date Became Current:	2011-11-15 00:00:00.
Date Ended Current:	Not reported
Owner/Operator Address:	535 DOCK STREET, SUITE 204
Owner/Operator City,State,Zip:	TACOMA, WA 98402
Owner/Operator Telephone:	253-597-8122
Owner/Operator Telephone Ext:	Not reported
Owner/Operator Fax:	Not reported
Owner/Operator Email:	Not reported
Owner/Operator Indicator:	Operator
Owner/Operator Name:	MARV COLEMAN
Legal Status:	State
Date Became Current:	2003-06-03 00:00:00.
Date Ended Current:	Not reported
Owner/Operator Address:	PO BOX 47775
Owner/Operator City,State,Zip:	OLYMPIA, WA 98504
Owner/Operator Telephone:	360-407-6259
Owner/Operator Telephone Ext:	Not reported
Owner/Operator Fax:	Not reported
Owner/Operator Email:	Not reported
Owner/Operator Indicator:	Owner
Owner/Operator Name:	AMERICAN PLATING
Legal Status:	Private
Date Became Current:	Not reported
Date Ended Current:	Not reported
Owner/Operator Address:	2110 E D ST
Owner/Operator City,State,Zip:	TACOMA, WA 98421
Owner/Operator Telephone:	000-000-0000
Owner/Operator Telephone Ext:	Not reported
Owner/Operator Fax:	Not reported
Owner/Operator Email:	Not reported
Owner/Operator Indicator:	Owner
Owner/Operator Name:	AMERICAN PLATING
Legal Status:	Private
Date Became Current:	Not reported
Date Ended Current:	Not reported
Owner/Operator Address:	2110 E D ST
Owner/Operator City,State,Zip:	TACOMA, WA 98421
Owner/Operator Telephone:	000-000-0000
Owner/Operator Telephone Ext:	Not reported
Owner/Operator Fax:	Not reported

Map ID
Direction
Distance
Elevation

MAP FINDINGS

Site

Database(s)

EDR ID Number
EPA ID Number

AMERICAN PLATING (Continued)

1000360944

Owner/Operator Email: Not reported

Owner/Operator Indicator: Operator
Owner/Operator Name: COLEMAN, MARV
Legal Status: Private
Date Became Current: Not reported
Date Ended Current: Not reported
Owner/Operator Address: PO BOX 47775
Owner/Operator City,State,Zip: OLYMPIA, WA 98504
Owner/Operator Telephone: 360-407-6259
Owner/Operator Telephone Ext: Not reported
Owner/Operator Fax: Not reported
Owner/Operator Email: Not reported

Owner/Operator Indicator: Owner
Owner/Operator Name: WA ECY
Legal Status: Private
Date Became Current: 2003-06-03 00:00:00.
Date Ended Current: Not reported
Owner/Operator Address: PO BOX 47775
Owner/Operator City,State,Zip: OLYMPIA, WA 98504
Owner/Operator Telephone: 360-407-6259
Owner/Operator Telephone Ext: Not reported
Owner/Operator Fax: Not reported
Owner/Operator Email: Not reported

Owner/Operator Indicator: Owner
Owner/Operator Name: WA ECY
Legal Status: Private
Date Became Current: Not reported
Date Ended Current: Not reported
Owner/Operator Address: PO BOX 47775
Owner/Operator City,State,Zip: OLYMPIA, WA 98504
Owner/Operator Telephone: 360-407-6259
Owner/Operator Telephone Ext: Not reported
Owner/Operator Fax: Not reported
Owner/Operator Email: Not reported

Owner/Operator Indicator: Operator
Owner/Operator Name: COLEMAN, MARV
Legal Status: Private
Date Became Current: Not reported
Date Ended Current: Not reported
Owner/Operator Address: PO BOX 47775
Owner/Operator City,State,Zip: OLYMPIA, WA 98504
Owner/Operator Telephone: 360-407-6259
Owner/Operator Telephone Ext: Not reported
Owner/Operator Fax: Not reported
Owner/Operator Email: Not reported

Owner/Operator Indicator: Owner
Owner/Operator Name: FOSS WATERWAY DEVELOPMENT AUTHORITY
Legal Status: Private
Date Became Current: Not reported
Date Ended Current: Not reported
Owner/Operator Address: 535 DOCK STREET, SUITE 204
Owner/Operator City,State,Zip: TACOMA, WA 98402

Map ID
Direction
Distance
Elevation

MAP FINDINGS

Site

Database(s)

EDR ID Number
EPA ID Number

AMERICAN PLATING (Continued)

1000360944

Owner/Operator Telephone:	253-597-8122
Owner/Operator Telephone Ext:	Not reported
Owner/Operator Fax:	Not reported
Owner/Operator Email:	Not reported
Owner/Operator Indicator:	Operator
Owner/Operator Name:	COLEMAN, MARV
Legal Status:	Private
Date Became Current:	Not reported
Date Ended Current:	Not reported
Owner/Operator Address:	PO BOX 47775
Owner/Operator City,State,Zip:	OLYMPIA, WA 98504
Owner/Operator Telephone:	360-407-6259
Owner/Operator Telephone Ext:	Not reported
Owner/Operator Fax:	Not reported
Owner/Operator Email:	Not reported
Owner/Operator Indicator:	Owner
Owner/Operator Name:	WA ECY
Legal Status:	State
Date Became Current:	2003-06-03 00:00:00.
Date Ended Current:	Not reported
Owner/Operator Address:	PO BOX 47775
Owner/Operator City,State,Zip:	OLYMPIA, WA 98504
Owner/Operator Telephone:	360-407-6259
Owner/Operator Telephone Ext:	Not reported
Owner/Operator Fax:	Not reported
Owner/Operator Email:	Not reported
Owner/Operator Indicator:	Owner
Owner/Operator Name:	FOSS WATERWAY DEVELOPMENT AUTHORITY
Legal Status:	Municipal
Date Became Current:	Not reported
Date Ended Current:	Not reported
Owner/Operator Address:	535 DOCK STREET, SUITE 204
Owner/Operator City,State,Zip:	TACOMA, WA 98402
Owner/Operator Telephone:	253-597-8122
Owner/Operator Telephone Ext:	Not reported
Owner/Operator Fax:	Not reported
Owner/Operator Email:	Not reported
Owner/Operator Indicator:	Operator
Owner/Operator Name:	AMERICAN PLATING
Legal Status:	Private
Date Became Current:	Not reported
Date Ended Current:	Not reported
Owner/Operator Address:	2110 E D ST
Owner/Operator City,State,Zip:	TACOMA, WA 98421
Owner/Operator Telephone:	000-000-0000
Owner/Operator Telephone Ext:	Not reported
Owner/Operator Fax:	Not reported
Owner/Operator Email:	Not reported
Owner/Operator Indicator:	Operator
Owner/Operator Name:	COLEMAN, MARV
Legal Status:	Private
Date Became Current:	Not reported

Map ID
Direction
Distance
Elevation

MAP FINDINGS

Site

Database(s)

EDR ID Number
EPA ID Number

AMERICAN PLATING (Continued)

1000360944

Date Ended Current:	Not reported
Owner/Operator Address:	PO BOX 47775
Owner/Operator City,State,Zip:	OLYMPIA, WA 98504
Owner/Operator Telephone:	360-407-6259
Owner/Operator Telephone Ext:	Not reported
Owner/Operator Fax:	Not reported
Owner/Operator Email:	Not reported
Owner/Operator Indicator:	Owner
Owner/Operator Name:	FOSS WATERWAY DEVELOPMENT AUTHORITY
Legal Status:	Private
Date Became Current:	Not reported
Date Ended Current:	Not reported
Owner/Operator Address:	535 DOCK STREET, SUITE 204
Owner/Operator City,State,Zip:	TACOMA, WA 98402
Owner/Operator Telephone:	253-597-8122
Owner/Operator Telephone Ext:	Not reported
Owner/Operator Fax:	Not reported
Owner/Operator Email:	Not reported
Owner/Operator Indicator:	Operator
Owner/Operator Name:	AMERICAN PLATING
Legal Status:	Private
Date Became Current:	Not reported
Date Ended Current:	Not reported
Owner/Operator Address:	2110 E D ST
Owner/Operator City,State,Zip:	TACOMA, WA 98421
Owner/Operator Telephone:	000-000-0000
Owner/Operator Telephone Ext:	Not reported
Owner/Operator Fax:	Not reported
Owner/Operator Email:	Not reported
Owner/Operator Indicator:	Owner
Owner/Operator Name:	FOSS WATERWAY DEVELOPMENT AUTHORITY
Legal Status:	Private
Date Became Current:	Not reported
Date Ended Current:	Not reported
Owner/Operator Address:	535 DOCK STREET, SUITE 204
Owner/Operator City,State,Zip:	TACOMA, WA 98402
Owner/Operator Telephone:	253-597-8122
Owner/Operator Telephone Ext:	Not reported
Owner/Operator Fax:	Not reported
Owner/Operator Email:	Not reported
Owner/Operator Indicator:	Owner
Owner/Operator Name:	FOSS WATERWAY DEVELOPMENT AUTHORITY
Legal Status:	Private
Date Became Current:	2011-11-15 00:00:00.
Date Ended Current:	Not reported
Owner/Operator Address:	535 DOCK STREET, SUITE 204
Owner/Operator City,State,Zip:	TACOMA, WA 98402
Owner/Operator Telephone:	253-597-8122
Owner/Operator Telephone Ext:	Not reported
Owner/Operator Fax:	Not reported
Owner/Operator Email:	Not reported
Owner/Operator Indicator:	Operator

Map ID
Direction
Distance
Elevation

MAP FINDINGS

Site

Database(s)

EDR ID Number
EPA ID Number

AMERICAN PLATING (Continued)

1000360944

Owner/Operator Name: MARV COLEMAN
Legal Status: State
Date Became Current: 2003-06-03 00:00:00.
Date Ended Current: Not reported
Owner/Operator Address: PO BOX 47775
Owner/Operator City,State,Zip: OLYMPIA, WA 98504
Owner/Operator Telephone: Not reported
Owner/Operator Telephone Ext: Not reported
Owner/Operator Fax: Not reported
Owner/Operator Email: Not reported

Owner/Operator Indicator: Operator
Owner/Operator Name: MARV COLEMAN
Legal Status: State
Date Became Current: 2003-06-03 00:00:00.
Date Ended Current: Not reported
Owner/Operator Address: PO BOX 47775
Owner/Operator City,State,Zip: OLYMPIA, WA 98504
Owner/Operator Telephone: 360-407-6259
Owner/Operator Telephone Ext: Not reported
Owner/Operator Fax: Not reported
Owner/Operator Email: Not reported

Owner/Operator Indicator: Owner
Owner/Operator Name: WA ECY
Legal Status: Private
Date Became Current: 2003-06-03 00:00:00.
Date Ended Current: Not reported
Owner/Operator Address: PO BOX 47775
Owner/Operator City,State,Zip: OLYMPIA, WA 98504
Owner/Operator Telephone: 360-407-6259
Owner/Operator Telephone Ext: Not reported
Owner/Operator Fax: Not reported
Owner/Operator Email: Not reported

Owner/Operator Indicator: Operator
Owner/Operator Name: COLEMAN, MARV
Legal Status: Private
Date Became Current: Not reported
Date Ended Current: Not reported
Owner/Operator Address: PO BOX 47775
Owner/Operator City,State,Zip: OLYMPIA, WA 98504
Owner/Operator Telephone: 360-407-6259
Owner/Operator Telephone Ext: Not reported
Owner/Operator Fax: Not reported
Owner/Operator Email: Not reported

Owner/Operator Indicator: Operator
Owner/Operator Name: COLEMAN, MARV
Legal Status: Private
Date Became Current: Not reported
Date Ended Current: Not reported
Owner/Operator Address: PO BOX 47775
Owner/Operator City,State,Zip: OLYMPIA, WA 98504
Owner/Operator Telephone: 360-407-6259
Owner/Operator Telephone Ext: Not reported
Owner/Operator Fax: Not reported

Map ID
Direction
Distance
Elevation

MAP FINDINGS

Site

Database(s)

EDR ID Number
EPA ID Number

AMERICAN PLATING (Continued)

1000360944

Owner/Operator Email:	Not reported
Owner/Operator Indicator:	Operator
Owner/Operator Name:	COLEMAN, MARV
Legal Status:	Private
Date Became Current:	Not reported
Date Ended Current:	Not reported
Owner/Operator Address:	PO BOX 47775
Owner/Operator City,State,Zip:	OLYMPIA, WA 98504
Owner/Operator Telephone:	360-407-6259
Owner/Operator Telephone Ext:	Not reported
Owner/Operator Fax:	Not reported
Owner/Operator Email:	Not reported
Owner/Operator Indicator:	Owner
Owner/Operator Name:	WA ECY
Legal Status:	Private
Date Became Current:	2003-06-03 00:00:00.
Date Ended Current:	Not reported
Owner/Operator Address:	PO BOX 47775
Owner/Operator City,State,Zip:	OLYMPIA, WA 98504
Owner/Operator Telephone:	360-407-6259
Owner/Operator Telephone Ext:	Not reported
Owner/Operator Fax:	Not reported
Owner/Operator Email:	Not reported
Owner/Operator Indicator:	Operator
Owner/Operator Name:	COLEMAN, MARV
Legal Status:	Private
Date Became Current:	Not reported
Date Ended Current:	Not reported
Owner/Operator Address:	PO BOX 47775
Owner/Operator City,State,Zip:	OLYMPIA, WA 98504
Owner/Operator Telephone:	360-407-6259
Owner/Operator Telephone Ext:	Not reported
Owner/Operator Fax:	Not reported
Owner/Operator Email:	Not reported
Owner/Operator Indicator:	Owner
Owner/Operator Name:	WA ECY
Legal Status:	State
Date Became Current:	2003-06-03 00:00:00.
Date Ended Current:	Not reported
Owner/Operator Address:	PO BOX 47775
Owner/Operator City,State,Zip:	OLYMPIA, WA 98504
Owner/Operator Telephone:	Not reported
Owner/Operator Telephone Ext:	Not reported
Owner/Operator Fax:	Not reported
Owner/Operator Email:	Not reported
Owner/Operator Indicator:	Operator
Owner/Operator Name:	MARV COLEMAN
Legal Status:	State
Date Became Current:	2003-06-03 00:00:00.
Date Ended Current:	Not reported
Owner/Operator Address:	PO BOX 47775
Owner/Operator City,State,Zip:	OLYMPIA, WA 98504

Map ID
Direction
Distance
Elevation

MAP FINDINGS

Site

Database(s)

EDR ID Number
EPA ID Number

AMERICAN PLATING (Continued)

1000360944

Owner/Operator Telephone:	Not reported
Owner/Operator Telephone Ext:	Not reported
Owner/Operator Fax:	Not reported
Owner/Operator Email:	Not reported
Owner/Operator Indicator:	Owner
Owner/Operator Name:	AMERICAN PLATING
Legal Status:	Private
Date Became Current:	Not reported
Date Ended Current:	Not reported
Owner/Operator Address:	2110 E D ST
Owner/Operator City,State,Zip:	TACOMA, WA 98421
Owner/Operator Telephone:	000-000-0000
Owner/Operator Telephone Ext:	Not reported
Owner/Operator Fax:	Not reported
Owner/Operator Email:	Not reported
Owner/Operator Indicator:	Owner
Owner/Operator Name:	WA ECY
Legal Status:	Private
Date Became Current:	2003-06-03 00:00:00.
Date Ended Current:	Not reported
Owner/Operator Address:	PO BOX 47775
Owner/Operator City,State,Zip:	OLYMPIA, WA 98504
Owner/Operator Telephone:	360-407-6259
Owner/Operator Telephone Ext:	Not reported
Owner/Operator Fax:	Not reported
Owner/Operator Email:	Not reported
Owner/Operator Indicator:	Owner
Owner/Operator Name:	FOSS WATERWAY DEVELOPMENT AUTHORITY
Legal Status:	Private
Date Became Current:	Not reported
Date Ended Current:	Not reported
Owner/Operator Address:	535 DOCK STREET, SUITE 204
Owner/Operator City,State,Zip:	TACOMA, WA 98402
Owner/Operator Telephone:	253-597-8122
Owner/Operator Telephone Ext:	Not reported
Owner/Operator Fax:	Not reported
Owner/Operator Email:	Not reported
Owner/Operator Indicator:	Owner
Owner/Operator Name:	AMERICAN PLATING
Legal Status:	Private
Date Became Current:	Not reported
Date Ended Current:	Not reported
Owner/Operator Address:	2110 E D ST
Owner/Operator City,State,Zip:	TACOMA, WA 98421
Owner/Operator Telephone:	000-000-0000
Owner/Operator Telephone Ext:	Not reported
Owner/Operator Fax:	Not reported
Owner/Operator Email:	Not reported
Owner/Operator Indicator:	Owner
Owner/Operator Name:	WA ECY
Legal Status:	Private
Date Became Current:	Not reported

Map ID
Direction
Distance
Elevation

MAP FINDINGS

Site

Database(s)

EDR ID Number
EPA ID Number

AMERICAN PLATING (Continued)

1000360944

Date Ended Current: Not reported
Owner/Operator Address: PO BOX 47775
Owner/Operator City,State,Zip: OLYMPIA, WA 98504
Owner/Operator Telephone: 360-407-6259
Owner/Operator Telephone Ext: Not reported
Owner/Operator Fax: Not reported
Owner/Operator Email: Not reported

Owner/Operator Indicator: Operator
Owner/Operator Name: AMERICAN PLATING
Legal Status: Private
Date Became Current: Not reported
Date Ended Current: Not reported
Owner/Operator Address: 2110 E D ST
Owner/Operator City,State,Zip: TACOMA, WA 98421
Owner/Operator Telephone: 000-000-0000
Owner/Operator Telephone Ext: Not reported
Owner/Operator Fax: Not reported
Owner/Operator Email: Not reported

Owner/Operator Indicator: Owner
Owner/Operator Name: AMERICAN PLATING
Legal Status: Private
Date Became Current: Not reported
Date Ended Current: Not reported
Owner/Operator Address: 2110 E D ST
Owner/Operator City,State,Zip: TACOMA, WA 98421
Owner/Operator Telephone: 000-000-0000
Owner/Operator Telephone Ext: Not reported
Owner/Operator Fax: Not reported
Owner/Operator Email: Not reported

Owner/Operator Indicator: Owner
Owner/Operator Name: WA ECY
Legal Status: Private
Date Became Current: 2003-06-03 00:00:00.
Date Ended Current: Not reported
Owner/Operator Address: PO BOX 47775
Owner/Operator City,State,Zip: OLYMPIA, WA 98504
Owner/Operator Telephone: 360-407-6259
Owner/Operator Telephone Ext: Not reported
Owner/Operator Fax: Not reported
Owner/Operator Email: Not reported

Owner/Operator Indicator: Operator
Owner/Operator Name: COLEMAN, MARV
Legal Status: Private
Date Became Current: Not reported
Date Ended Current: Not reported
Owner/Operator Address: PO BOX 47775
Owner/Operator City,State,Zip: OLYMPIA, WA 98504
Owner/Operator Telephone: 360-407-6259
Owner/Operator Telephone Ext: Not reported
Owner/Operator Fax: Not reported
Owner/Operator Email: Not reported

Owner/Operator Indicator: Owner

Map ID
Direction
Distance
Elevation

MAP FINDINGS

Site

Database(s)

EDR ID Number
EPA ID Number

AMERICAN PLATING (Continued)

1000360944

Owner/Operator Name:	WA ECY
Legal Status:	Private
Date Became Current:	2003-06-03 00:00:00.
Date Ended Current:	Not reported
Owner/Operator Address:	PO BOX 47775
Owner/Operator City,State,Zip:	OLYMPIA, WA 98504
Owner/Operator Telephone:	360-407-6259
Owner/Operator Telephone Ext:	Not reported
Owner/Operator Fax:	Not reported
Owner/Operator Email:	Not reported
Owner/Operator Indicator:	Owner
Owner/Operator Name:	FOSS WATERWAY DEVELOPMENT AUTHORITY
Legal Status:	Private
Date Became Current:	2011-11-15 00:00:00.
Date Ended Current:	Not reported
Owner/Operator Address:	535 DOCK STREET, SUITE 204
Owner/Operator City,State,Zip:	TACOMA, WA 98402
Owner/Operator Telephone:	253-597-8122
Owner/Operator Telephone Ext:	Not reported
Owner/Operator Fax:	Not reported
Owner/Operator Email:	Not reported
Owner/Operator Indicator:	Owner
Owner/Operator Name:	FOSS WATERWAY DEVELOPMENT AUTHORITY
Legal Status:	Municipal
Date Became Current:	2011-11-15 00:00:00.
Date Ended Current:	Not reported
Owner/Operator Address:	535 DOCK STREET, SUITE 204
Owner/Operator City,State,Zip:	TACOMA, WA 98402
Owner/Operator Telephone:	253-597-8122
Owner/Operator Telephone Ext:	Not reported
Owner/Operator Fax:	Not reported
Owner/Operator Email:	Not reported
Owner/Operator Indicator:	Operator
Owner/Operator Name:	FOSS WATERWAY DEVELOPMENT AUTHORITY
Legal Status:	Municipal
Date Became Current:	Not reported
Date Ended Current:	Not reported
Owner/Operator Address:	535 DOCK STREET, SUITE 204
Owner/Operator City,State,Zip:	TACOMA, WA 98402
Owner/Operator Telephone:	253-597-8122
Owner/Operator Telephone Ext:	Not reported
Owner/Operator Fax:	Not reported
Owner/Operator Email:	Not reported
Owner/Operator Indicator:	Owner
Owner/Operator Name:	FOSS WATERWAY DEVELOPMENT AUTHORITY
Legal Status:	Private
Date Became Current:	2011-11-15 00:00:00.
Date Ended Current:	Not reported
Owner/Operator Address:	535 DOCK STREET, SUITE 204
Owner/Operator City,State,Zip:	TACOMA, WA 98402
Owner/Operator Telephone:	253-597-8122
Owner/Operator Telephone Ext:	Not reported
Owner/Operator Fax:	Not reported

Map ID
Direction
Distance
Elevation

MAP FINDINGS

Site

Database(s)

EDR ID Number
EPA ID Number

AMERICAN PLATING (Continued)

1000360944

Owner/Operator Email:	Not reported
Owner/Operator Indicator:	Owner
Owner/Operator Name:	AMERICAN PLATING
Legal Status:	Private
Date Became Current:	Not reported
Date Ended Current:	Not reported
Owner/Operator Address:	2110 E D ST
Owner/Operator City,State,Zip:	TACOMA, WA 98421
Owner/Operator Telephone:	000-000-0000
Owner/Operator Telephone Ext:	Not reported
Owner/Operator Fax:	Not reported
Owner/Operator Email:	Not reported
Owner/Operator Indicator:	Owner
Owner/Operator Name:	AMERICAN PLATING
Legal Status:	Private
Date Became Current:	Not reported
Date Ended Current:	Not reported
Owner/Operator Address:	2110 E D ST
Owner/Operator City,State,Zip:	TACOMA, WA 98421
Owner/Operator Telephone:	000-000-0000
Owner/Operator Telephone Ext:	Not reported
Owner/Operator Fax:	Not reported
Owner/Operator Email:	Not reported
Owner/Operator Indicator:	Owner
Owner/Operator Name:	WA ECY
Legal Status:	Private
Date Became Current:	Not reported
Date Ended Current:	Not reported
Owner/Operator Address:	PO BOX 47775
Owner/Operator City,State,Zip:	OLYMPIA, WA 98504
Owner/Operator Telephone:	360-407-6259
Owner/Operator Telephone Ext:	Not reported
Owner/Operator Fax:	Not reported
Owner/Operator Email:	Not reported
Owner/Operator Indicator:	Owner
Owner/Operator Name:	WA ECY
Legal Status:	Private
Date Became Current:	Not reported
Date Ended Current:	Not reported
Owner/Operator Address:	PO BOX 47775
Owner/Operator City,State,Zip:	OLYMPIA, WA 98504
Owner/Operator Telephone:	360-407-6259
Owner/Operator Telephone Ext:	Not reported
Owner/Operator Fax:	Not reported
Owner/Operator Email:	Not reported
Owner/Operator Indicator:	Operator
Owner/Operator Name:	COLEMAN, MARV
Legal Status:	Private
Date Became Current:	Not reported
Date Ended Current:	Not reported
Owner/Operator Address:	PO BOX 47775
Owner/Operator City,State,Zip:	OLYMPIA, WA 98504

Map ID
Direction
Distance
Elevation

MAP FINDINGS

Site

Database(s)

EDR ID Number
EPA ID Number

AMERICAN PLATING (Continued)

1000360944

Owner/Operator Telephone:	360-407-6259
Owner/Operator Telephone Ext:	Not reported
Owner/Operator Fax:	Not reported
Owner/Operator Email:	Not reported
Owner/Operator Indicator:	Owner
Owner/Operator Name:	FOSS WATERWAY DEVELOPMENT AUTHORITY
Legal Status:	Private
Date Became Current:	2011-11-15 00:00:00.
Date Ended Current:	Not reported
Owner/Operator Address:	535 DOCK STREET, SUITE 204
Owner/Operator City,State,Zip:	TACOMA, WA 98402
Owner/Operator Telephone:	253-597-8122
Owner/Operator Telephone Ext:	Not reported
Owner/Operator Fax:	Not reported
Owner/Operator Email:	Not reported
Owner/Operator Indicator:	Operator
Owner/Operator Name:	COLEMAN, MARV
Legal Status:	Private
Date Became Current:	Not reported
Date Ended Current:	Not reported
Owner/Operator Address:	PO BOX 47775
Owner/Operator City,State,Zip:	OLYMPIA, WA 98504
Owner/Operator Telephone:	360-407-6259
Owner/Operator Telephone Ext:	Not reported
Owner/Operator Fax:	Not reported
Owner/Operator Email:	Not reported
Owner/Operator Indicator:	Owner
Owner/Operator Name:	WA ECV
Legal Status:	State
Date Became Current:	2003-06-03 00:00:00.
Date Ended Current:	Not reported
Owner/Operator Address:	PO BOX 47775
Owner/Operator City,State,Zip:	OLYMPIA, WA 98504
Owner/Operator Telephone:	Not reported
Owner/Operator Telephone Ext:	Not reported
Owner/Operator Fax:	Not reported
Owner/Operator Email:	Not reported

Historic Generators:

Receive Date:	2010-02-18 00:00:00.0
Handler Name:	AMERICAN PLATING
Federal Waste Generator Description:	Not a generator, verified
State District Owner:	WA
Large Quantity Handler of Universal Waste:	No
Recognized Trader Importer:	No
Recognized Trader Exporter:	No
Spent Lead Acid Battery Importer:	No
Spent Lead Acid Battery Exporter:	No
Current Record:	No
Non Storage Recycler Activity:	Not reported
Electronic Manifest Broker:	Not reported
Receive Date:	2012-02-16 00:00:00.0
Handler Name:	AMERICAN PLATING

Map ID
Direction
Distance
Elevation

MAP FINDINGS

Site

Database(s)

EDR ID Number
EPA ID Number

AMERICAN PLATING (Continued)

1000360944

Federal Waste Generator Description:	Not a generator, verified
State District Owner:	WA
Large Quantity Handler of Universal Waste:	No
Recognized Trader Importer:	No
Recognized Trader Exporter:	No
Spent Lead Acid Battery Importer:	No
Spent Lead Acid Battery Exporter:	No
Current Record:	No
Non Storage Recycler Activity:	Not reported
Electronic Manifest Broker:	Not reported

Receive Date:	2011-11-15 00:00:00.0
Handler Name:	AMERICAN PLATING
Federal Waste Generator Description:	Not a generator, verified
State District Owner:	WA
Large Quantity Handler of Universal Waste:	No
Recognized Trader Importer:	No
Recognized Trader Exporter:	No
Spent Lead Acid Battery Importer:	No
Spent Lead Acid Battery Exporter:	No
Current Record:	No
Non Storage Recycler Activity:	Not reported
Electronic Manifest Broker:	Not reported

Receive Date:	1988-06-28 00:00:00.0
Handler Name:	AMERICAN PLATING
Federal Waste Generator Description:	Not a generator, verified
State District Owner:	WA
Large Quantity Handler of Universal Waste:	No
Recognized Trader Importer:	No
Recognized Trader Exporter:	No
Spent Lead Acid Battery Importer:	No
Spent Lead Acid Battery Exporter:	No
Current Record:	No
Non Storage Recycler Activity:	Not reported
Electronic Manifest Broker:	Not reported

Receive Date:	2004-01-21 00:00:00.0
Handler Name:	AMERICAN PLATING
Federal Waste Generator Description:	Not a generator, verified
State District Owner:	WA
Large Quantity Handler of Universal Waste:	No
Recognized Trader Importer:	No
Recognized Trader Exporter:	No
Spent Lead Acid Battery Importer:	No
Spent Lead Acid Battery Exporter:	No
Current Record:	No
Non Storage Recycler Activity:	Not reported
Electronic Manifest Broker:	Not reported

Receive Date:	2014-01-08 00:00:00.0
Handler Name:	AMERICAN PLATING
Federal Waste Generator Description:	Not a generator, verified
State District Owner:	WA
Large Quantity Handler of Universal Waste:	No
Recognized Trader Importer:	No
Recognized Trader Exporter:	No

Map ID
Direction
Distance
Elevation

MAP FINDINGS

Site

Database(s)

EDR ID Number
EPA ID Number

AMERICAN PLATING (Continued)

1000360944

Spent Lead Acid Battery Importer:	No
Spent Lead Acid Battery Exporter:	No
Current Record:	Yes
Non Storage Recycler Activity:	Not reported
Electronic Manifest Broker:	Not reported
Receive Date:	1988-06-27 00:00:00.0
Handler Name:	AMERICAN PLATING
Federal Waste Generator Description:	Conditionally Exempt Small Quantity Generator
State District Owner:	WA
Large Quantity Handler of Universal Waste:	No
Recognized Trader Importer:	No
Recognized Trader Exporter:	No
Spent Lead Acid Battery Importer:	No
Spent Lead Acid Battery Exporter:	No
Current Record:	No
Non Storage Recycler Activity:	Not reported
Electronic Manifest Broker:	Not reported
Receive Date:	1993-12-31 00:00:00.0
Handler Name:	AMERICAN PLATING
Federal Waste Generator Description:	Small Quantity Generator
State District Owner:	WA
Large Quantity Handler of Universal Waste:	No
Recognized Trader Importer:	No
Recognized Trader Exporter:	No
Spent Lead Acid Battery Importer:	No
Spent Lead Acid Battery Exporter:	No
Current Record:	No
Non Storage Recycler Activity:	Not reported
Electronic Manifest Broker:	Not reported
Receive Date:	2003-06-03 00:00:00.0
Handler Name:	AMERICAN PLATING
Federal Waste Generator Description:	Large Quantity Generator
State District Owner:	WA
Large Quantity Handler of Universal Waste:	No
Recognized Trader Importer:	No
Recognized Trader Exporter:	No
Spent Lead Acid Battery Importer:	No
Spent Lead Acid Battery Exporter:	No
Current Record:	No
Non Storage Recycler Activity:	Not reported
Electronic Manifest Broker:	Not reported
Receive Date:	2004-01-19 00:00:00.0
Handler Name:	AMERICAN PLATING
Federal Waste Generator Description:	Not a generator, verified
State District Owner:	WA
Large Quantity Handler of Universal Waste:	No
Recognized Trader Importer:	No
Recognized Trader Exporter:	No
Spent Lead Acid Battery Importer:	No
Spent Lead Acid Battery Exporter:	No
Current Record:	No
Non Storage Recycler Activity:	Not reported
Electronic Manifest Broker:	Not reported

Map ID
Direction
Distance
Elevation

MAP FINDINGS

Site

Database(s)

EDR ID Number
EPA ID Number

AMERICAN PLATING (Continued)

1000360944

Receive Date: 2004-01-20 00:00:00.0
Handler Name: AMERICAN PLATING
Federal Waste Generator Description: Not a generator, verified
State District Owner: WA
Large Quantity Handler of Universal Waste: No
Recognized Trader Importer: No
Recognized Trader Exporter: No
Spent Lead Acid Battery Importer: No
Spent Lead Acid Battery Exporter: No
Current Record: No
Non Storage Recycler Activity: Not reported
Electronic Manifest Broker: Not reported

Receive Date: 2008-02-28 00:00:00.0
Handler Name: AMERICAN PLATING
Federal Waste Generator Description: Large Quantity Generator
State District Owner: WA
Large Quantity Handler of Universal Waste: No
Recognized Trader Importer: No
Recognized Trader Exporter: No
Spent Lead Acid Battery Importer: No
Spent Lead Acid Battery Exporter: No
Current Record: No
Non Storage Recycler Activity: Not reported
Electronic Manifest Broker: Not reported

Receive Date: 2008-02-28 00:00:00.0
Handler Name: AMERICAN PLATING
Federal Waste Generator Description: Large Quantity Generator
State District Owner: WA
Large Quantity Handler of Universal Waste: No
Recognized Trader Importer: No
Recognized Trader Exporter: No
Spent Lead Acid Battery Importer: No
Spent Lead Acid Battery Exporter: No
Current Record: No
Non Storage Recycler Activity: Not reported
Electronic Manifest Broker: Not reported

Receive Date: 2009-02-27 00:00:00.0
Handler Name: AMERICAN PLATING
Federal Waste Generator Description: Small Quantity Generator
State District Owner: WA
Large Quantity Handler of Universal Waste: No
Recognized Trader Importer: No
Recognized Trader Exporter: No
Spent Lead Acid Battery Importer: No
Spent Lead Acid Battery Exporter: No
Current Record: No
Non Storage Recycler Activity: Not reported
Electronic Manifest Broker: Not reported

Receive Date: 2010-02-18 00:00:00.0
Handler Name: AMERICAN PLATING
Federal Waste Generator Description: Not a generator, verified
State District Owner: WA
Large Quantity Handler of Universal Waste: No

Map ID
Direction
Distance
Elevation

MAP FINDINGS

Site

Database(s)

EDR ID Number
EPA ID Number

AMERICAN PLATING (Continued)

1000360944

Recognized Trader Importer: No
Recognized Trader Exporter: No
Spent Lead Acid Battery Importer: No
Spent Lead Acid Battery Exporter: No
Current Record: No
Non Storage Recycler Activity: Not reported
Electronic Manifest Broker: Not reported

Receive Date: 2011-01-31 00:00:00.0
Handler Name: AMERICAN PLATING
Federal Waste Generator Description: Not a generator, verified
State District Owner: WA
Large Quantity Handler of Universal Waste: No
Recognized Trader Importer: No
Recognized Trader Exporter: No
Spent Lead Acid Battery Importer: No
Spent Lead Acid Battery Exporter: No
Current Record: No
Non Storage Recycler Activity: Not reported
Electronic Manifest Broker: Not reported

Receive Date: 2011-11-15 00:00:00.0
Handler Name: AMERICAN PLATING
Federal Waste Generator Description: Not a generator, verified
State District Owner: WA
Large Quantity Handler of Universal Waste: No
Recognized Trader Importer: No
Recognized Trader Exporter: No
Spent Lead Acid Battery Importer: No
Spent Lead Acid Battery Exporter: No
Current Record: No
Non Storage Recycler Activity: Not reported
Electronic Manifest Broker: Not reported

Receive Date: 2012-02-16 00:00:00.0
Handler Name: AMERICAN PLATING
Federal Waste Generator Description: Not a generator, verified
State District Owner: WA
Large Quantity Handler of Universal Waste: No
Recognized Trader Importer: No
Recognized Trader Exporter: No
Spent Lead Acid Battery Importer: No
Spent Lead Acid Battery Exporter: No
Current Record: No
Non Storage Recycler Activity: Not reported
Electronic Manifest Broker: Not reported

Receive Date: 2013-02-26 00:00:00.0
Handler Name: AMERICAN PLATING
Federal Waste Generator Description: Not a generator, verified
State District Owner: WA
Large Quantity Handler of Universal Waste: No
Recognized Trader Importer: No
Recognized Trader Exporter: No
Spent Lead Acid Battery Importer: No
Spent Lead Acid Battery Exporter: No
Current Record: No

Map ID
Direction
Distance
Elevation

MAP FINDINGS

Site

Database(s)

EDR ID Number
EPA ID Number

AMERICAN PLATING (Continued)

1000360944

Non Storage Recycler Activity:	Not reported
Electronic Manifest Broker:	Not reported
Receive Date:	2014-01-07 00:00:00.0
Handler Name:	AMERICAN PLATING
Federal Waste Generator Description:	Not a generator, verified
State District Owner:	WA
Large Quantity Handler of Universal Waste:	No
Recognized Trader Importer:	No
Recognized Trader Exporter:	No
Spent Lead Acid Battery Importer:	No
Spent Lead Acid Battery Exporter:	No
Current Record:	No
Non Storage Recycler Activity:	Not reported
Electronic Manifest Broker:	Not reported
Receive Date:	2003-12-31 00:00:00.0
Handler Name:	AMERICAN PLATING
Federal Waste Generator Description:	Not a generator, verified
State District Owner:	WA
Large Quantity Handler of Universal Waste:	No
Recognized Trader Importer:	No
Recognized Trader Exporter:	No
Spent Lead Acid Battery Importer:	No
Spent Lead Acid Battery Exporter:	No
Current Record:	No
Non Storage Recycler Activity:	Not reported
Electronic Manifest Broker:	Not reported
Receive Date:	2007-12-31 00:00:00.0
Handler Name:	AMERICAN PLATING
Federal Waste Generator Description:	Large Quantity Generator
State District Owner:	WA
Large Quantity Handler of Universal Waste:	No
Recognized Trader Importer:	No
Recognized Trader Exporter:	No
Spent Lead Acid Battery Importer:	No
Spent Lead Acid Battery Exporter:	No
Current Record:	No
Non Storage Recycler Activity:	Not reported
Electronic Manifest Broker:	Not reported

List of NAICS Codes and Descriptions:

NAICS Code:	332813
NAICS Description:	ELECTROPLATING, PLATING, POLISHING, ANODIZING, AND COLORING

Facility Has Received Notices of Violation:

Found Violation:	No
Agency Which Determined Violation:	Not reported
Violation Short Description:	Not reported
Date Violation was Determined:	Not reported
Actual Return to Compliance Date:	Not reported
Return to Compliance Qualifier:	Not reported
Violation Responsible Agency:	Not reported
Scheduled Compliance Date:	Not reported
Enforcement Identifier:	Not reported

Map ID
Direction
Distance
Elevation

MAP FINDINGS

Site

Database(s)

EDR ID Number
EPA ID Number

AMERICAN PLATING (Continued)

1000360944

Date of Enforcement Action:	Not reported
Enforcement Responsible Agency:	Not reported
Enforcement Docket Number:	Not reported
Enforcement Attorney:	Not reported
Corrective Action Component:	Not reported
Appeal Initiated Date:	Not reported
Appeal Resolution Date:	Not reported
Disposition Status Date:	Not reported
Disposition Status:	Not reported
Disposition Status Description:	Not reported
Consent/Final Order Sequence Number:	Not reported
Consent/Final Order Respondent Name:	Not reported
Consent/Final Order Lead Agency:	Not reported
Enforcement Type:	Not reported
Enforcement Responsible Person:	Not reported
Enforcement Responsible Sub-Organization:	Not reported
SEP Sequence Number:	Not reported
SEP Expenditure Amount:	Not reported
SEP Scheduled Completion Date:	Not reported
SEP Actual Date:	Not reported
SEP Defaulted Date:	Not reported
SEP Type:	Not reported
SEP Type Description:	Not reported
Proposed Amount:	Not reported
Final Monetary Amount:	Not reported
Paid Amount:	Not reported
Final Count:	Not reported
Final Amount:	Not reported
Found Violation:	No
Agency Which Determined Violation:	Not reported
Violation Short Description:	Not reported
Date Violation was Determined:	Not reported
Actual Return to Compliance Date:	Not reported
Return to Compliance Qualifier:	Not reported
Violation Responsible Agency:	Not reported
Scheduled Compliance Date:	Not reported
Enforcement Identifier:	Not reported
Date of Enforcement Action:	Not reported
Enforcement Responsible Agency:	Not reported
Enforcement Docket Number:	Not reported
Enforcement Attorney:	Not reported
Corrective Action Component:	Not reported
Appeal Initiated Date:	Not reported
Appeal Resolution Date:	Not reported
Disposition Status Date:	Not reported
Disposition Status:	Not reported
Disposition Status Description:	Not reported
Consent/Final Order Sequence Number:	Not reported
Consent/Final Order Respondent Name:	Not reported
Consent/Final Order Lead Agency:	Not reported
Enforcement Type:	Not reported
Enforcement Responsible Person:	Not reported
Enforcement Responsible Sub-Organization:	Not reported
SEP Sequence Number:	Not reported
SEP Expenditure Amount:	Not reported
SEP Scheduled Completion Date:	Not reported

Map ID
Direction
Distance
Elevation

MAP FINDINGS

Site

Database(s)

EDR ID Number
EPA ID Number

AMERICAN PLATING (Continued)

1000360944

SEP Actual Date:	Not reported
SEP Defaulted Date:	Not reported
SEP Type:	Not reported
SEP Type Description:	Not reported
Proposed Amount:	Not reported
Final Monetary Amount:	Not reported
Paid Amount:	Not reported
Final Count:	Not reported
Final Amount:	Not reported
Found Violation:	Yes
Agency Which Determined Violation:	EPA
Violation Short Description:	TSD IS-Ground-Water Monitoring
Date Violation was Determined:	1987-08-28 00:00:00.0
Actual Return to Compliance Date:	1989-05-01 00:00:00.0
Return to Compliance Qualifier:	Observed
Violation Responsible Agency:	EPA
Scheduled Compliance Date:	Not reported
Enforcement Identifier:	011
Date of Enforcement Action:	1987-09-30 00:00:00.0
Enforcement Responsible Agency:	EPA
Enforcement Docket Number:	Not reported
Enforcement Attorney:	Not reported
Corrective Action Component:	No
Appeal Initiated Date:	Not reported
Appeal Resolution Date:	Not reported
Disposition Status Date:	Not reported
Disposition Status:	Not reported
Disposition Status Description:	Not reported
Consent/Final Order Sequence Number:	Not reported
Consent/Final Order Respondent Name:	Not reported
Consent/Final Order Lead Agency:	Not reported
Enforcement Type:	INITIAL 3008(A) COMPLIANCE
Enforcement Responsible Person:	Not reported
Enforcement Responsible Sub-Organization:	Not reported
SEP Sequence Number:	Not reported
SEP Expenditure Amount:	Not reported
SEP Scheduled Completion Date:	Not reported
SEP Actual Date:	Not reported
SEP Defaulted Date:	Not reported
SEP Type:	Not reported
SEP Type Description:	Not reported
Proposed Amount:	13500
Final Monetary Amount:	13500
Paid Amount:	Not reported
Final Count:	1
Final Amount:	13500
Found Violation:	Yes
Agency Which Determined Violation:	EPA
Violation Short Description:	TSD - Financial Requirements
Date Violation was Determined:	1987-08-28 00:00:00.0
Actual Return to Compliance Date:	1987-12-30 00:00:00.0
Return to Compliance Qualifier:	Observed
Violation Responsible Agency:	EPA
Scheduled Compliance Date:	Not reported
Enforcement Identifier:	007

Map ID
Direction
Distance
Elevation

MAP FINDINGS

Site

Database(s)

EDR ID Number
EPA ID Number

AMERICAN PLATING (Continued)

1000360944

Date of Enforcement Action:	1988-02-09 00:00:00.0
Enforcement Responsible Agency:	EPA
Enforcement Docket Number:	Not reported
Enforcement Attorney:	Not reported
Corrective Action Component:	No
Appeal Initiated Date:	Not reported
Appeal Resolution Date:	Not reported
Disposition Status Date:	Not reported
Disposition Status:	Not reported
Disposition Status Description:	Not reported
Consent/Final Order Sequence Number:	Not reported
Consent/Final Order Respondent Name:	Not reported
Consent/Final Order Lead Agency:	Not reported
Enforcement Type:	FINAL 3008(A) COMPLIANCE ORDER
Enforcement Responsible Person:	Not reported
Enforcement Responsible Sub-Organization:	Not reported
SEP Sequence Number:	Not reported
SEP Expenditure Amount:	Not reported
SEP Scheduled Completion Date:	Not reported
SEP Actual Date:	Not reported
SEP Defaulted Date:	Not reported
SEP Type:	Not reported
SEP Type Description:	Not reported
Proposed Amount:	13500
Final Monetary Amount:	13500
Paid Amount:	Not reported
Final Count:	1
Final Amount:	13500
Found Violation:	Yes
Agency Which Determined Violation:	EPA
Violation Short Description:	TSD - Financial Requirements
Date Violation was Determined:	1987-08-28 00:00:00.0
Actual Return to Compliance Date:	1987-12-30 00:00:00.0
Return to Compliance Qualifier:	Observed
Violation Responsible Agency:	EPA
Scheduled Compliance Date:	Not reported
Enforcement Identifier:	011
Date of Enforcement Action:	1987-09-30 00:00:00.0
Enforcement Responsible Agency:	EPA
Enforcement Docket Number:	Not reported
Enforcement Attorney:	Not reported
Corrective Action Component:	No
Appeal Initiated Date:	Not reported
Appeal Resolution Date:	Not reported
Disposition Status Date:	Not reported
Disposition Status:	Not reported
Disposition Status Description:	Not reported
Consent/Final Order Sequence Number:	Not reported
Consent/Final Order Respondent Name:	Not reported
Consent/Final Order Lead Agency:	Not reported
Enforcement Type:	INITIAL 3008(A) COMPLIANCE
Enforcement Responsible Person:	Not reported
Enforcement Responsible Sub-Organization:	Not reported
SEP Sequence Number:	Not reported
SEP Expenditure Amount:	Not reported
SEP Scheduled Completion Date:	Not reported

Map ID
Direction
Distance
Elevation

MAP FINDINGS

Site

Database(s)

EDR ID Number
EPA ID Number

AMERICAN PLATING (Continued)

1000360944

SEP Actual Date:	Not reported
SEP Defaulted Date:	Not reported
SEP Type:	Not reported
SEP Type Description:	Not reported
Proposed Amount:	13500
Final Monetary Amount:	13500
Paid Amount:	Not reported
Final Count:	1
Final Amount:	13500
Found Violation:	No
Agency Which Determined Violation:	Not reported
Violation Short Description:	Not reported
Date Violation was Determined:	Not reported
Actual Return to Compliance Date:	Not reported
Return to Compliance Qualifier:	Not reported
Violation Responsible Agency:	Not reported
Scheduled Compliance Date:	Not reported
Enforcement Identifier:	Not reported
Date of Enforcement Action:	Not reported
Enforcement Responsible Agency:	Not reported
Enforcement Docket Number:	Not reported
Enforcement Attorney:	Not reported
Corrective Action Component:	Not reported
Appeal Initiated Date:	Not reported
Appeal Resolution Date:	Not reported
Disposition Status Date:	Not reported
Disposition Status:	Not reported
Disposition Status Description:	Not reported
Consent/Final Order Sequence Number:	Not reported
Consent/Final Order Respondent Name:	Not reported
Consent/Final Order Lead Agency:	Not reported
Enforcement Type:	Not reported
Enforcement Responsible Person:	Not reported
Enforcement Responsible Sub-Organization:	Not reported
SEP Sequence Number:	Not reported
SEP Expenditure Amount:	Not reported
SEP Scheduled Completion Date:	Not reported
SEP Actual Date:	Not reported
SEP Defaulted Date:	Not reported
SEP Type:	Not reported
SEP Type Description:	Not reported
Proposed Amount:	Not reported
Final Monetary Amount:	Not reported
Paid Amount:	Not reported
Final Count:	Not reported
Final Amount:	Not reported
Found Violation:	Yes
Agency Which Determined Violation:	EPA
Violation Short Description:	TSD IS-Ground-Water Monitoring
Date Violation was Determined:	1987-08-28 00:00:00.0
Actual Return to Compliance Date:	1989-05-01 00:00:00.0
Return to Compliance Qualifier:	Observed
Violation Responsible Agency:	EPA
Scheduled Compliance Date:	Not reported
Enforcement Identifier:	011

Map ID
Direction
Distance
Elevation

MAP FINDINGS

Site

Database(s)

EDR ID Number
EPA ID Number

AMERICAN PLATING (Continued)

1000360944

Date of Enforcement Action:	1987-09-30 00:00:00.0
Enforcement Responsible Agency:	EPA
Enforcement Docket Number:	Not reported
Enforcement Attorney:	Not reported
Corrective Action Component:	No
Appeal Initiated Date:	Not reported
Appeal Resolution Date:	Not reported
Disposition Status Date:	Not reported
Disposition Status:	Not reported
Disposition Status Description:	Not reported
Consent/Final Order Sequence Number:	Not reported
Consent/Final Order Respondent Name:	Not reported
Consent/Final Order Lead Agency:	Not reported
Enforcement Type:	INITIAL 3008(A) COMPLIANCE
Enforcement Responsible Person:	Not reported
Enforcement Responsible Sub-Organization:	Not reported
SEP Sequence Number:	Not reported
SEP Expenditure Amount:	Not reported
SEP Scheduled Completion Date:	Not reported
SEP Actual Date:	Not reported
SEP Defaulted Date:	Not reported
SEP Type:	Not reported
SEP Type Description:	Not reported
Proposed Amount:	13500
Final Monetary Amount:	13500
Paid Amount:	Not reported
Final Count:	1
Final Amount:	13500
Found Violation:	Yes
Agency Which Determined Violation:	State
Violation Short Description:	TSD - General
Date Violation was Determined:	1984-03-13 00:00:00.0
Actual Return to Compliance Date:	1994-07-04 00:00:00.0
Return to Compliance Qualifier:	Observed
Violation Responsible Agency:	State
Scheduled Compliance Date:	1984-05-11 00:00:00.0
Enforcement Identifier:	001
Date of Enforcement Action:	1984-03-29 00:00:00.0
Enforcement Responsible Agency:	State
Enforcement Docket Number:	Not reported
Enforcement Attorney:	Not reported
Corrective Action Component:	No
Appeal Initiated Date:	Not reported
Appeal Resolution Date:	Not reported
Disposition Status Date:	Not reported
Disposition Status:	Not reported
Disposition Status Description:	Not reported
Consent/Final Order Sequence Number:	Not reported
Consent/Final Order Respondent Name:	Not reported
Consent/Final Order Lead Agency:	Not reported
Enforcement Type:	WRITTEN INFORMAL
Enforcement Responsible Person:	Not reported
Enforcement Responsible Sub-Organization:	SW
SEP Sequence Number:	Not reported
SEP Expenditure Amount:	Not reported
SEP Scheduled Completion Date:	Not reported

Map ID
Direction
Distance
Elevation

MAP FINDINGS

Site

Database(s)

EDR ID Number
EPA ID Number

AMERICAN PLATING (Continued)

1000360944

SEP Actual Date:	Not reported
SEP Defaulted Date:	Not reported
SEP Type:	Not reported
SEP Type Description:	Not reported
Proposed Amount:	Not reported
Final Monetary Amount:	Not reported
Paid Amount:	Not reported
Final Count:	Not reported
Final Amount:	Not reported
Found Violation:	Yes
Agency Which Determined Violation:	EPA
Violation Short Description:	TSD - Closure/Post-Closure
Date Violation was Determined:	1987-08-28 00:00:00.0
Actual Return to Compliance Date:	1988-04-01 00:00:00.0
Return to Compliance Qualifier:	Observed
Violation Responsible Agency:	EPA
Scheduled Compliance Date:	Not reported
Enforcement Identifier:	011
Date of Enforcement Action:	1987-09-30 00:00:00.0
Enforcement Responsible Agency:	EPA
Enforcement Docket Number:	Not reported
Enforcement Attorney:	Not reported
Corrective Action Component:	No
Appeal Initiated Date:	Not reported
Appeal Resolution Date:	Not reported
Disposition Status Date:	Not reported
Disposition Status:	Not reported
Disposition Status Description:	Not reported
Consent/Final Order Sequence Number:	Not reported
Consent/Final Order Respondent Name:	Not reported
Consent/Final Order Lead Agency:	Not reported
Enforcement Type:	INITIAL 3008(A) COMPLIANCE
Enforcement Responsible Person:	Not reported
Enforcement Responsible Sub-Organization:	Not reported
SEP Sequence Number:	Not reported
SEP Expenditure Amount:	Not reported
SEP Scheduled Completion Date:	Not reported
SEP Actual Date:	Not reported
SEP Defaulted Date:	Not reported
SEP Type:	Not reported
SEP Type Description:	Not reported
Proposed Amount:	13500
Final Monetary Amount:	13500
Paid Amount:	Not reported
Final Count:	1
Final Amount:	13500
Found Violation:	Yes
Agency Which Determined Violation:	EPA
Violation Short Description:	TSD IS-Ground-Water Monitoring
Date Violation was Determined:	1987-08-28 00:00:00.0
Actual Return to Compliance Date:	1989-05-01 00:00:00.0
Return to Compliance Qualifier:	Observed
Violation Responsible Agency:	EPA
Scheduled Compliance Date:	1989-02-12 00:00:00.0
Enforcement Identifier:	007

Map ID
Direction
Distance
Elevation

MAP FINDINGS

Site

Database(s)

EDR ID Number
EPA ID Number

AMERICAN PLATING (Continued)

1000360944

Date of Enforcement Action:	1988-02-09 00:00:00.0
Enforcement Responsible Agency:	EPA
Enforcement Docket Number:	Not reported
Enforcement Attorney:	Not reported
Corrective Action Component:	No
Appeal Initiated Date:	Not reported
Appeal Resolution Date:	Not reported
Disposition Status Date:	Not reported
Disposition Status:	Not reported
Disposition Status Description:	Not reported
Consent/Final Order Sequence Number:	Not reported
Consent/Final Order Respondent Name:	Not reported
Consent/Final Order Lead Agency:	Not reported
Enforcement Type:	FINAL 3008(A) COMPLIANCE ORDER
Enforcement Responsible Person:	Not reported
Enforcement Responsible Sub-Organization:	Not reported
SEP Sequence Number:	Not reported
SEP Expenditure Amount:	Not reported
SEP Scheduled Completion Date:	Not reported
SEP Actual Date:	Not reported
SEP Defaulted Date:	Not reported
SEP Type:	Not reported
SEP Type Description:	Not reported
Proposed Amount:	13500
Final Monetary Amount:	13500
Paid Amount:	Not reported
Final Count:	1
Final Amount:	13500
Found Violation:	Yes
Agency Which Determined Violation:	State
Violation Short Description:	TSD - General
Date Violation was Determined:	1984-03-13 00:00:00.0
Actual Return to Compliance Date:	1994-07-04 00:00:00.0
Return to Compliance Qualifier:	Observed
Violation Responsible Agency:	State
Scheduled Compliance Date:	1984-04-15 00:00:00.0
Enforcement Identifier:	001
Date of Enforcement Action:	1984-03-29 00:00:00.0
Enforcement Responsible Agency:	State
Enforcement Docket Number:	Not reported
Enforcement Attorney:	Not reported
Corrective Action Component:	No
Appeal Initiated Date:	Not reported
Appeal Resolution Date:	Not reported
Disposition Status Date:	Not reported
Disposition Status:	Not reported
Disposition Status Description:	Not reported
Consent/Final Order Sequence Number:	Not reported
Consent/Final Order Respondent Name:	Not reported
Consent/Final Order Lead Agency:	Not reported
Enforcement Type:	WRITTEN INFORMAL
Enforcement Responsible Person:	Not reported
Enforcement Responsible Sub-Organization:	SW
SEP Sequence Number:	Not reported
SEP Expenditure Amount:	Not reported
SEP Scheduled Completion Date:	Not reported

Map ID
Direction
Distance
Elevation

MAP FINDINGS

Site

Database(s)

EDR ID Number
EPA ID Number

AMERICAN PLATING (Continued)

1000360944

SEP Actual Date:	Not reported
SEP Defaulted Date:	Not reported
SEP Type:	Not reported
SEP Type Description:	Not reported
Proposed Amount:	Not reported
Final Monetary Amount:	Not reported
Paid Amount:	Not reported
Final Count:	Not reported
Final Amount:	Not reported
Found Violation:	No
Agency Which Determined Violation:	Not reported
Violation Short Description:	Not reported
Date Violation was Determined:	Not reported
Actual Return to Compliance Date:	Not reported
Return to Compliance Qualifier:	Not reported
Violation Responsible Agency:	Not reported
Scheduled Compliance Date:	Not reported
Enforcement Identifier:	Not reported
Date of Enforcement Action:	Not reported
Enforcement Responsible Agency:	Not reported
Enforcement Docket Number:	Not reported
Enforcement Attorney:	Not reported
Corrective Action Component:	Not reported
Appeal Initiated Date:	Not reported
Appeal Resolution Date:	Not reported
Disposition Status Date:	Not reported
Disposition Status:	Not reported
Disposition Status Description:	Not reported
Consent/Final Order Sequence Number:	Not reported
Consent/Final Order Respondent Name:	Not reported
Consent/Final Order Lead Agency:	Not reported
Enforcement Type:	Not reported
Enforcement Responsible Person:	Not reported
Enforcement Responsible Sub-Organization:	Not reported
SEP Sequence Number:	Not reported
SEP Expenditure Amount:	Not reported
SEP Scheduled Completion Date:	Not reported
SEP Actual Date:	Not reported
SEP Defaulted Date:	Not reported
SEP Type:	Not reported
SEP Type Description:	Not reported
Proposed Amount:	Not reported
Final Monetary Amount:	Not reported
Paid Amount:	Not reported
Final Count:	Not reported
Final Amount:	Not reported
Found Violation:	Yes
Agency Which Determined Violation:	EPA
Violation Short Description:	TSD IS-Ground-Water Monitoring
Date Violation was Determined:	1987-08-28 00:00:00.0
Actual Return to Compliance Date:	1989-05-01 00:00:00.0
Return to Compliance Qualifier:	Observed
Violation Responsible Agency:	EPA
Scheduled Compliance Date:	1989-02-12 00:00:00.0
Enforcement Identifier:	007

Map ID
Direction
Distance
Elevation

MAP FINDINGS

Site

Database(s)

EDR ID Number
EPA ID Number

AMERICAN PLATING (Continued)

1000360944

Date of Enforcement Action:	1988-02-09 00:00:00.0
Enforcement Responsible Agency:	EPA
Enforcement Docket Number:	Not reported
Enforcement Attorney:	Not reported
Corrective Action Component:	No
Appeal Initiated Date:	Not reported
Appeal Resolution Date:	Not reported
Disposition Status Date:	Not reported
Disposition Status:	Not reported
Disposition Status Description:	Not reported
Consent/Final Order Sequence Number:	Not reported
Consent/Final Order Respondent Name:	Not reported
Consent/Final Order Lead Agency:	Not reported
Enforcement Type:	FINAL 3008(A) COMPLIANCE ORDER
Enforcement Responsible Person:	Not reported
Enforcement Responsible Sub-Organization:	Not reported
SEP Sequence Number:	Not reported
SEP Expenditure Amount:	Not reported
SEP Scheduled Completion Date:	Not reported
SEP Actual Date:	Not reported
SEP Defaulted Date:	Not reported
SEP Type:	Not reported
SEP Type Description:	Not reported
Proposed Amount:	13500
Final Monetary Amount:	13500
Paid Amount:	Not reported
Final Count:	1
Final Amount:	13500
Found Violation:	Yes
Agency Which Determined Violation:	EPA
Violation Short Description:	TSD - Financial Requirements
Date Violation was Determined:	1987-08-28 00:00:00.0
Actual Return to Compliance Date:	1987-12-30 00:00:00.0
Return to Compliance Qualifier:	Observed
Violation Responsible Agency:	EPA
Scheduled Compliance Date:	Not reported
Enforcement Identifier:	011
Date of Enforcement Action:	1987-09-30 00:00:00.0
Enforcement Responsible Agency:	EPA
Enforcement Docket Number:	Not reported
Enforcement Attorney:	Not reported
Corrective Action Component:	No
Appeal Initiated Date:	Not reported
Appeal Resolution Date:	Not reported
Disposition Status Date:	Not reported
Disposition Status:	Not reported
Disposition Status Description:	Not reported
Consent/Final Order Sequence Number:	Not reported
Consent/Final Order Respondent Name:	Not reported
Consent/Final Order Lead Agency:	Not reported
Enforcement Type:	INITIAL 3008(A) COMPLIANCE
Enforcement Responsible Person:	Not reported
Enforcement Responsible Sub-Organization:	Not reported
SEP Sequence Number:	Not reported
SEP Expenditure Amount:	Not reported
SEP Scheduled Completion Date:	Not reported

Map ID
Direction
Distance
Elevation

MAP FINDINGS

Site

Database(s)

EDR ID Number
EPA ID Number

AMERICAN PLATING (Continued)

1000360944

SEP Actual Date:	Not reported
SEP Defaulted Date:	Not reported
SEP Type:	Not reported
SEP Type Description:	Not reported
Proposed Amount:	13500
Final Monetary Amount:	13500
Paid Amount:	Not reported
Final Count:	1
Final Amount:	13500
Found Violation:	Yes
Agency Which Determined Violation:	EPA
Violation Short Description:	TSD - Closure/Post-Closure
Date Violation was Determined:	1987-08-28 00:00:00.0
Actual Return to Compliance Date:	1988-04-01 00:00:00.0
Return to Compliance Qualifier:	Observed
Violation Responsible Agency:	EPA
Scheduled Compliance Date:	Not reported
Enforcement Identifier:	011
Date of Enforcement Action:	1987-09-30 00:00:00.0
Enforcement Responsible Agency:	EPA
Enforcement Docket Number:	Not reported
Enforcement Attorney:	Not reported
Corrective Action Component:	No
Appeal Initiated Date:	Not reported
Appeal Resolution Date:	Not reported
Disposition Status Date:	Not reported
Disposition Status:	Not reported
Disposition Status Description:	Not reported
Consent/Final Order Sequence Number:	Not reported
Consent/Final Order Respondent Name:	Not reported
Consent/Final Order Lead Agency:	Not reported
Enforcement Type:	INITIAL 3008(A) COMPLIANCE
Enforcement Responsible Person:	Not reported
Enforcement Responsible Sub-Organization:	Not reported
SEP Sequence Number:	Not reported
SEP Expenditure Amount:	Not reported
SEP Scheduled Completion Date:	Not reported
SEP Actual Date:	Not reported
SEP Defaulted Date:	Not reported
SEP Type:	Not reported
SEP Type Description:	Not reported
Proposed Amount:	13500
Final Monetary Amount:	13500
Paid Amount:	Not reported
Final Count:	1
Final Amount:	13500
Found Violation:	No
Agency Which Determined Violation:	Not reported
Violation Short Description:	Not reported
Date Violation was Determined:	Not reported
Actual Return to Compliance Date:	Not reported
Return to Compliance Qualifier:	Not reported
Violation Responsible Agency:	Not reported
Scheduled Compliance Date:	Not reported
Enforcement Identifier:	Not reported

Map ID
Direction
Distance
Elevation

MAP FINDINGS

Site

Database(s)

EDR ID Number
EPA ID Number

AMERICAN PLATING (Continued)

1000360944

Date of Enforcement Action:	Not reported
Enforcement Responsible Agency:	Not reported
Enforcement Docket Number:	Not reported
Enforcement Attorney:	Not reported
Corrective Action Component:	Not reported
Appeal Initiated Date:	Not reported
Appeal Resolution Date:	Not reported
Disposition Status Date:	Not reported
Disposition Status:	Not reported
Disposition Status Description:	Not reported
Consent/Final Order Sequence Number:	Not reported
Consent/Final Order Respondent Name:	Not reported
Consent/Final Order Lead Agency:	Not reported
Enforcement Type:	Not reported
Enforcement Responsible Person:	Not reported
Enforcement Responsible Sub-Organization:	Not reported
SEP Sequence Number:	Not reported
SEP Expenditure Amount:	Not reported
SEP Scheduled Completion Date:	Not reported
SEP Actual Date:	Not reported
SEP Defaulted Date:	Not reported
SEP Type:	Not reported
SEP Type Description:	Not reported
Proposed Amount:	Not reported
Final Monetary Amount:	Not reported
Paid Amount:	Not reported
Final Count:	Not reported
Final Amount:	Not reported
Found Violation:	Yes
Agency Which Determined Violation:	EPA
Violation Short Description:	TSD - Financial Requirements
Date Violation was Determined:	1987-08-28 00:00:00.0
Actual Return to Compliance Date:	1987-12-30 00:00:00.0
Return to Compliance Qualifier:	Observed
Violation Responsible Agency:	EPA
Scheduled Compliance Date:	Not reported
Enforcement Identifier:	007
Date of Enforcement Action:	1988-02-09 00:00:00.0
Enforcement Responsible Agency:	EPA
Enforcement Docket Number:	Not reported
Enforcement Attorney:	Not reported
Corrective Action Component:	No
Appeal Initiated Date:	Not reported
Appeal Resolution Date:	Not reported
Disposition Status Date:	Not reported
Disposition Status:	Not reported
Disposition Status Description:	Not reported
Consent/Final Order Sequence Number:	Not reported
Consent/Final Order Respondent Name:	Not reported
Consent/Final Order Lead Agency:	Not reported
Enforcement Type:	FINAL 3008(A) COMPLIANCE ORDER
Enforcement Responsible Person:	Not reported
Enforcement Responsible Sub-Organization:	Not reported
SEP Sequence Number:	Not reported
SEP Expenditure Amount:	Not reported
SEP Scheduled Completion Date:	Not reported

Map ID
Direction
Distance
Elevation

MAP FINDINGS

Site

Database(s)

EDR ID Number
EPA ID Number

AMERICAN PLATING (Continued)

1000360944

SEP Actual Date:	Not reported
SEP Defaulted Date:	Not reported
SEP Type:	Not reported
SEP Type Description:	Not reported
Proposed Amount:	13500
Final Monetary Amount:	13500
Paid Amount:	Not reported
Final Count:	1
Final Amount:	13500
Found Violation:	Yes
Agency Which Determined Violation:	EPA
Violation Short Description:	TSD - Closure/Post-Closure
Date Violation was Determined:	1987-08-28 00:00:00.0
Actual Return to Compliance Date:	1988-04-01 00:00:00.0
Return to Compliance Qualifier:	Observed
Violation Responsible Agency:	EPA
Scheduled Compliance Date:	Not reported
Enforcement Identifier:	007
Date of Enforcement Action:	1988-02-09 00:00:00.0
Enforcement Responsible Agency:	EPA
Enforcement Docket Number:	Not reported
Enforcement Attorney:	Not reported
Corrective Action Component:	No
Appeal Initiated Date:	Not reported
Appeal Resolution Date:	Not reported
Disposition Status Date:	Not reported
Disposition Status:	Not reported
Disposition Status Description:	Not reported
Consent/Final Order Sequence Number:	Not reported
Consent/Final Order Respondent Name:	Not reported
Consent/Final Order Lead Agency:	Not reported
Enforcement Type:	FINAL 3008(A) COMPLIANCE ORDER
Enforcement Responsible Person:	Not reported
Enforcement Responsible Sub-Organization:	Not reported
SEP Sequence Number:	Not reported
SEP Expenditure Amount:	Not reported
SEP Scheduled Completion Date:	Not reported
SEP Actual Date:	Not reported
SEP Defaulted Date:	Not reported
SEP Type:	Not reported
SEP Type Description:	Not reported
Proposed Amount:	13500
Final Monetary Amount:	13500
Paid Amount:	Not reported
Final Count:	1
Final Amount:	13500
Found Violation:	No
Agency Which Determined Violation:	Not reported
Violation Short Description:	Not reported
Date Violation was Determined:	Not reported
Actual Return to Compliance Date:	Not reported
Return to Compliance Qualifier:	Not reported
Violation Responsible Agency:	Not reported
Scheduled Compliance Date:	Not reported
Enforcement Identifier:	Not reported

Map ID
Direction
Distance
Elevation

MAP FINDINGS

Site

Database(s)

EDR ID Number
EPA ID Number

AMERICAN PLATING (Continued)

1000360944

Date of Enforcement Action:	Not reported
Enforcement Responsible Agency:	Not reported
Enforcement Docket Number:	Not reported
Enforcement Attorney:	Not reported
Corrective Action Component:	Not reported
Appeal Initiated Date:	Not reported
Appeal Resolution Date:	Not reported
Disposition Status Date:	Not reported
Disposition Status:	Not reported
Disposition Status Description:	Not reported
Consent/Final Order Sequence Number:	Not reported
Consent/Final Order Respondent Name:	Not reported
Consent/Final Order Lead Agency:	Not reported
Enforcement Type:	Not reported
Enforcement Responsible Person:	Not reported
Enforcement Responsible Sub-Organization:	Not reported
SEP Sequence Number:	Not reported
SEP Expenditure Amount:	Not reported
SEP Scheduled Completion Date:	Not reported
SEP Actual Date:	Not reported
SEP Defaulted Date:	Not reported
SEP Type:	Not reported
SEP Type Description:	Not reported
Proposed Amount:	Not reported
Final Monetary Amount:	Not reported
Paid Amount:	Not reported
Final Count:	Not reported
Final Amount:	Not reported
Found Violation:	No
Agency Which Determined Violation:	Not reported
Violation Short Description:	Not reported
Date Violation was Determined:	Not reported
Actual Return to Compliance Date:	Not reported
Return to Compliance Qualifier:	Not reported
Violation Responsible Agency:	Not reported
Scheduled Compliance Date:	Not reported
Enforcement Identifier:	Not reported
Date of Enforcement Action:	Not reported
Enforcement Responsible Agency:	Not reported
Enforcement Docket Number:	Not reported
Enforcement Attorney:	Not reported
Corrective Action Component:	Not reported
Appeal Initiated Date:	Not reported
Appeal Resolution Date:	Not reported
Disposition Status Date:	Not reported
Disposition Status:	Not reported
Disposition Status Description:	Not reported
Consent/Final Order Sequence Number:	Not reported
Consent/Final Order Respondent Name:	Not reported
Consent/Final Order Lead Agency:	Not reported
Enforcement Type:	Not reported
Enforcement Responsible Person:	Not reported
Enforcement Responsible Sub-Organization:	Not reported
SEP Sequence Number:	Not reported
SEP Expenditure Amount:	Not reported
SEP Scheduled Completion Date:	Not reported

Map ID
Direction
Distance
Elevation

MAP FINDINGS

Site

Database(s)

EDR ID Number
EPA ID Number

AMERICAN PLATING (Continued)

1000360944

SEP Actual Date: Not reported
SEP Defaulted Date: Not reported
SEP Type: Not reported
SEP Type Description: Not reported
Proposed Amount: Not reported
Final Monetary Amount: Not reported
Paid Amount: Not reported
Final Count: Not reported
Final Amount: Not reported

Found Violation: No
Agency Which Determined Violation: Not reported
Violation Short Description: Not reported
Date Violation was Determined: Not reported
Actual Return to Compliance Date: Not reported
Return to Compliance Qualifier: Not reported
Violation Responsible Agency: Not reported
Scheduled Compliance Date: Not reported
Enforcement Identifier: Not reported
Date of Enforcement Action: Not reported
Enforcement Responsible Agency: Not reported
Enforcement Docket Number: Not reported
Enforcement Attorney: Not reported
Corrective Action Component: Not reported
Appeal Initiated Date: Not reported
Appeal Resolution Date: Not reported
Disposition Status Date: Not reported
Disposition Status: Not reported
Disposition Status Description: Not reported
Consent/Final Order Sequence Number: Not reported
Consent/Final Order Respondent Name: Not reported
Consent/Final Order Lead Agency: Not reported
Enforcement Type: Not reported
Enforcement Responsible Person: Not reported
Enforcement Responsible Sub-Organization: Not reported
SEP Sequence Number: Not reported
SEP Expenditure Amount: Not reported
SEP Scheduled Completion Date: Not reported
SEP Actual Date: Not reported
SEP Defaulted Date: Not reported
SEP Type: Not reported
SEP Type Description: Not reported
Proposed Amount: Not reported
Final Monetary Amount: Not reported
Paid Amount: Not reported
Final Count: Not reported
Final Amount: Not reported

Found Violation: Yes
Agency Which Determined Violation: EPA
Violation Short Description: TSD - General
Date Violation was Determined: 1987-08-28 00:00:00.0
Actual Return to Compliance Date: 1987-12-30 00:00:00.0
Return to Compliance Qualifier: Observed
Violation Responsible Agency: EPA
Scheduled Compliance Date: Not reported
Enforcement Identifier: 007

Map ID
Direction
Distance
Elevation

MAP FINDINGS

Site

Database(s)

EDR ID Number
EPA ID Number

AMERICAN PLATING (Continued)

1000360944

Date of Enforcement Action:	1988-02-09 00:00:00.0
Enforcement Responsible Agency:	EPA
Enforcement Docket Number:	Not reported
Enforcement Attorney:	Not reported
Corrective Action Component:	No
Appeal Initiated Date:	Not reported
Appeal Resolution Date:	Not reported
Disposition Status Date:	Not reported
Disposition Status:	Not reported
Disposition Status Description:	Not reported
Consent/Final Order Sequence Number:	Not reported
Consent/Final Order Respondent Name:	Not reported
Consent/Final Order Lead Agency:	Not reported
Enforcement Type:	FINAL 3008(A) COMPLIANCE ORDER
Enforcement Responsible Person:	Not reported
Enforcement Responsible Sub-Organization:	Not reported
SEP Sequence Number:	Not reported
SEP Expenditure Amount:	Not reported
SEP Scheduled Completion Date:	Not reported
SEP Actual Date:	Not reported
SEP Defaulted Date:	Not reported
SEP Type:	Not reported
SEP Type Description:	Not reported
Proposed Amount:	13500
Final Monetary Amount:	13500
Paid Amount:	Not reported
Final Count:	1
Final Amount:	13500
Found Violation:	No
Agency Which Determined Violation:	Not reported
Violation Short Description:	Not reported
Date Violation was Determined:	Not reported
Actual Return to Compliance Date:	Not reported
Return to Compliance Qualifier:	Not reported
Violation Responsible Agency:	Not reported
Scheduled Compliance Date:	Not reported
Enforcement Identifier:	Not reported
Date of Enforcement Action:	Not reported
Enforcement Responsible Agency:	Not reported
Enforcement Docket Number:	Not reported
Enforcement Attorney:	Not reported
Corrective Action Component:	Not reported
Appeal Initiated Date:	Not reported
Appeal Resolution Date:	Not reported
Disposition Status Date:	Not reported
Disposition Status:	Not reported
Disposition Status Description:	Not reported
Consent/Final Order Sequence Number:	Not reported
Consent/Final Order Respondent Name:	Not reported
Consent/Final Order Lead Agency:	Not reported
Enforcement Type:	Not reported
Enforcement Responsible Person:	Not reported
Enforcement Responsible Sub-Organization:	Not reported
SEP Sequence Number:	Not reported
SEP Expenditure Amount:	Not reported
SEP Scheduled Completion Date:	Not reported

Map ID
Direction
Distance
Elevation

MAP FINDINGS

Site

Database(s)

EDR ID Number
EPA ID Number

AMERICAN PLATING (Continued)

1000360944

SEP Actual Date:	Not reported
SEP Defaulted Date:	Not reported
SEP Type:	Not reported
SEP Type Description:	Not reported
Proposed Amount:	Not reported
Final Monetary Amount:	Not reported
Paid Amount:	Not reported
Final Count:	Not reported
Final Amount:	Not reported
Found Violation:	Yes
Agency Which Determined Violation:	EPA
Violation Short Description:	TSD - General
Date Violation was Determined:	1987-08-28 00:00:00.0
Actual Return to Compliance Date:	1987-12-30 00:00:00.0
Return to Compliance Qualifier:	Observed
Violation Responsible Agency:	EPA
Scheduled Compliance Date:	Not reported
Enforcement Identifier:	011
Date of Enforcement Action:	1987-09-30 00:00:00.0
Enforcement Responsible Agency:	EPA
Enforcement Docket Number:	Not reported
Enforcement Attorney:	Not reported
Corrective Action Component:	No
Appeal Initiated Date:	Not reported
Appeal Resolution Date:	Not reported
Disposition Status Date:	Not reported
Disposition Status:	Not reported
Disposition Status Description:	Not reported
Consent/Final Order Sequence Number:	Not reported
Consent/Final Order Respondent Name:	Not reported
Consent/Final Order Lead Agency:	Not reported
Enforcement Type:	INITIAL 3008(A) COMPLIANCE
Enforcement Responsible Person:	Not reported
Enforcement Responsible Sub-Organization:	Not reported
SEP Sequence Number:	Not reported
SEP Expenditure Amount:	Not reported
SEP Scheduled Completion Date:	Not reported
SEP Actual Date:	Not reported
SEP Defaulted Date:	Not reported
SEP Type:	Not reported
SEP Type Description:	Not reported
Proposed Amount:	13500
Final Monetary Amount:	13500
Paid Amount:	Not reported
Final Count:	1
Final Amount:	13500
Found Violation:	Yes
Agency Which Determined Violation:	EPA
Violation Short Description:	TSD - Closure/Post-Closure
Date Violation was Determined:	1987-08-28 00:00:00.0
Actual Return to Compliance Date:	1988-04-01 00:00:00.0
Return to Compliance Qualifier:	Observed
Violation Responsible Agency:	EPA
Scheduled Compliance Date:	Not reported
Enforcement Identifier:	007

Map ID
Direction
Distance
Elevation

MAP FINDINGS

Site

Database(s)

EDR ID Number
EPA ID Number

AMERICAN PLATING (Continued)

1000360944

Date of Enforcement Action: 1988-02-09 00:00:00.0
Enforcement Responsible Agency: EPA
Enforcement Docket Number: Not reported
Enforcement Attorney: Not reported
Corrective Action Component: No
Appeal Initiated Date: Not reported
Appeal Resolution Date: Not reported
Disposition Status Date: Not reported
Disposition Status: Not reported
Disposition Status Description: Not reported
Consent/Final Order Sequence Number: Not reported
Consent/Final Order Respondent Name: Not reported
Consent/Final Order Lead Agency: Not reported
Enforcement Type: FINAL 3008(A) COMPLIANCE ORDER
Enforcement Responsible Person: Not reported
Enforcement Responsible Sub-Organization: Not reported
SEP Sequence Number: Not reported
SEP Expenditure Amount: Not reported
SEP Scheduled Completion Date: Not reported
SEP Actual Date: Not reported
SEP Defaulted Date: Not reported
SEP Type: Not reported
SEP Type Description: Not reported
Proposed Amount: 13500
Final Monetary Amount: 13500
Paid Amount: Not reported
Final Count: 1
Final Amount: 13500

Evaluation Action Summary:

Evaluation Date: 1994-06-30 00:00:00.0
Evaluation Responsible Agency: EPA
Found Violation: No
Evaluation Type Description: NON-FINANCIAL RECORD REVIEW
Evaluation Responsible Person Identifier: R0TCP
Evaluation Responsible Sub-Organization: WM
Actual Return to Compliance Date: Not reported
Scheduled Compliance Date: Not reported
Date of Request: Not reported
Date Response Received: Not reported
Request Agency: Not reported
Former Citation: Not reported

Evaluation Date: 1987-04-06 00:00:00.0
Evaluation Responsible Agency: State
Found Violation: No
Evaluation Type Description: FOCUSED COMPLIANCE INSPECTION
Evaluation Responsible Person Identifier: WAWDA
Evaluation Responsible Sub-Organization: SW
Actual Return to Compliance Date: Not reported
Scheduled Compliance Date: Not reported
Date of Request: Not reported
Date Response Received: Not reported
Request Agency: Not reported
Former Citation: Not reported

Evaluation Date: 1988-02-08 00:00:00.0

Map ID
Direction
Distance
Elevation

MAP FINDINGS

Site

Database(s)

EDR ID Number
EPA ID Number

AMERICAN PLATING (Continued)

1000360944

Evaluation Responsible Agency:	EPA
Found Violation:	Yes
Evaluation Type Description:	COMPLIANCE EVALUATION INSPECTION ON-SITE
Evaluation Responsible Person Identifier:	R0WDA
Evaluation Responsible Sub-Organization:	Not reported
Actual Return to Compliance Date:	1989-05-01 00:00:00.0
Scheduled Compliance Date:	Not reported
Date of Request:	Not reported
Date Response Received:	Not reported
Request Agency:	Not reported
Former Citation:	Not reported
Evaluation Date:	1987-08-28 00:00:00.0
Evaluation Responsible Agency:	EPA
Found Violation:	Yes
Evaluation Type Description:	COMPLIANCE EVALUATION INSPECTION ON-SITE
Evaluation Responsible Person Identifier:	R0WDA
Evaluation Responsible Sub-Organization:	Not reported
Actual Return to Compliance Date:	1987-12-30 00:00:00.0
Scheduled Compliance Date:	Not reported
Date of Request:	Not reported
Date Response Received:	Not reported
Request Agency:	Not reported
Former Citation:	Not reported
Evaluation Date:	1987-08-28 00:00:00.0
Evaluation Responsible Agency:	EPA
Found Violation:	Yes
Evaluation Type Description:	COMPLIANCE EVALUATION INSPECTION ON-SITE
Evaluation Responsible Person Identifier:	R0WDA
Evaluation Responsible Sub-Organization:	Not reported
Actual Return to Compliance Date:	1987-12-30 00:00:00.0
Scheduled Compliance Date:	Not reported
Date of Request:	Not reported
Date Response Received:	Not reported
Request Agency:	Not reported
Former Citation:	Not reported
Evaluation Date:	1995-01-19 00:00:00.0
Evaluation Responsible Agency:	EPA
Found Violation:	No
Evaluation Type Description:	GROUNDWATER MONITORING EVALUATION
Evaluation Responsible Person Identifier:	R0TCP
Evaluation Responsible Sub-Organization:	WM
Actual Return to Compliance Date:	Not reported
Scheduled Compliance Date:	Not reported
Date of Request:	Not reported
Date Response Received:	Not reported
Request Agency:	Not reported
Former Citation:	Not reported
Evaluation Date:	1987-08-28 00:00:00.0
Evaluation Responsible Agency:	EPA
Found Violation:	Yes
Evaluation Type Description:	COMPLIANCE EVALUATION INSPECTION ON-SITE
Evaluation Responsible Person Identifier:	R0WDA
Evaluation Responsible Sub-Organization:	Not reported

Map ID
Direction
Distance
Elevation

MAP FINDINGS

Site

Database(s)

EDR ID Number
EPA ID Number

AMERICAN PLATING (Continued)

1000360944

Actual Return to Compliance Date: 1989-05-01 00:00:00.0
Scheduled Compliance Date: Not reported
Date of Request: Not reported
Date Response Received: Not reported
Request Agency: Not reported
Former Citation: Not reported

Evaluation Date: 1984-03-13 00:00:00.0
Evaluation Responsible Agency: State
Found Violation: Yes
Evaluation Type Description: COMPLIANCE EVALUATION INSPECTION ON-SITE
Evaluation Responsible Person Identifier: Not reported
Evaluation Responsible Sub-Organization: SW
Actual Return to Compliance Date: 1994-07-04 00:00:00.0
Scheduled Compliance Date: 1984-05-11 00:00:00.0
Date of Request: Not reported
Date Response Received: Not reported
Request Agency: Not reported
Former Citation: Not reported

Evaluation Date: 1988-02-08 00:00:00.0
Evaluation Responsible Agency: EPA
Found Violation: Yes
Evaluation Type Description: COMPLIANCE EVALUATION INSPECTION ON-SITE
Evaluation Responsible Person Identifier: ROWDA
Evaluation Responsible Sub-Organization: Not reported
Actual Return to Compliance Date: 1988-04-01 00:00:00.0
Scheduled Compliance Date: Not reported
Date of Request: Not reported
Date Response Received: Not reported
Request Agency: Not reported
Former Citation: Not reported

Evaluation Date: 1988-02-08 00:00:00.0
Evaluation Responsible Agency: EPA
Found Violation: Yes
Evaluation Type Description: COMPLIANCE EVALUATION INSPECTION ON-SITE
Evaluation Responsible Person Identifier: ROWDA
Evaluation Responsible Sub-Organization: Not reported
Actual Return to Compliance Date: 1989-05-01 00:00:00.0
Scheduled Compliance Date: 1989-02-12 00:00:00.0
Date of Request: Not reported
Date Response Received: Not reported
Request Agency: Not reported
Former Citation: Not reported

Evaluation Date: 1984-03-13 00:00:00.0
Evaluation Responsible Agency: State
Found Violation: Yes
Evaluation Type Description: COMPLIANCE EVALUATION INSPECTION ON-SITE
Evaluation Responsible Person Identifier: Not reported
Evaluation Responsible Sub-Organization: SW
Actual Return to Compliance Date: 1994-07-04 00:00:00.0
Scheduled Compliance Date: 1984-04-15 00:00:00.0
Date of Request: Not reported
Date Response Received: Not reported
Request Agency: Not reported

Map ID
Direction
Distance
Elevation

MAP FINDINGS

Site

Database(s)

EDR ID Number
EPA ID Number

AMERICAN PLATING (Continued)

1000360944

Former Citation:	Not reported
Evaluation Date:	1989-02-12 00:00:00.0
Evaluation Responsible Agency:	EPA
Found Violation:	No
Evaluation Type Description:	COMPLIANCE EVALUATION INSPECTION ON-SITE
Evaluation Responsible Person Identifier:	R0MLB
Evaluation Responsible Sub-Organization:	Not reported
Actual Return to Compliance Date:	Not reported
Scheduled Compliance Date:	Not reported
Date of Request:	Not reported
Date Response Received:	Not reported
Request Agency:	Not reported
Former Citation:	Not reported
Evaluation Date:	1987-08-28 00:00:00.0
Evaluation Responsible Agency:	EPA
Found Violation:	Yes
Evaluation Type Description:	COMPLIANCE EVALUATION INSPECTION ON-SITE
Evaluation Responsible Person Identifier:	R0WDA
Evaluation Responsible Sub-Organization:	Not reported
Actual Return to Compliance Date:	1989-05-01 00:00:00.0
Scheduled Compliance Date:	1989-02-12 00:00:00.0
Date of Request:	Not reported
Date Response Received:	Not reported
Request Agency:	Not reported
Former Citation:	Not reported
Evaluation Date:	1988-02-08 00:00:00.0
Evaluation Responsible Agency:	EPA
Found Violation:	Yes
Evaluation Type Description:	COMPLIANCE EVALUATION INSPECTION ON-SITE
Evaluation Responsible Person Identifier:	R0WDA
Evaluation Responsible Sub-Organization:	Not reported
Actual Return to Compliance Date:	1987-12-30 00:00:00.0
Scheduled Compliance Date:	Not reported
Date of Request:	Not reported
Date Response Received:	Not reported
Request Agency:	Not reported
Former Citation:	Not reported
Evaluation Date:	1987-08-28 00:00:00.0
Evaluation Responsible Agency:	EPA
Found Violation:	Yes
Evaluation Type Description:	COMPLIANCE EVALUATION INSPECTION ON-SITE
Evaluation Responsible Person Identifier:	R0WDA
Evaluation Responsible Sub-Organization:	Not reported
Actual Return to Compliance Date:	1988-04-01 00:00:00.0
Scheduled Compliance Date:	Not reported
Date of Request:	Not reported
Date Response Received:	Not reported
Request Agency:	Not reported
Former Citation:	Not reported
Evaluation Date:	1998-03-09 00:00:00.0
Evaluation Responsible Agency:	EPA
Found Violation:	No

Map ID
Direction
Distance
Elevation

MAP FINDINGS

Site

Database(s)

EDR ID Number
EPA ID Number

AMERICAN PLATING (Continued)

1000360944

Evaluation Type Description:	NON-FINANCIAL RECORD REVIEW
Evaluation Responsible Person Identifier:	R0JLB
Evaluation Responsible Sub-Organization:	WM
Actual Return to Compliance Date:	Not reported
Scheduled Compliance Date:	Not reported
Date of Request:	Not reported
Date Response Received:	Not reported
Request Agency:	Not reported
Former Citation:	Not reported
Evaluation Date:	1988-02-08 00:00:00.0
Evaluation Responsible Agency:	EPA
Found Violation:	Yes
Evaluation Type Description:	COMPLIANCE EVALUATION INSPECTION ON-SITE
Evaluation Responsible Person Identifier:	R0WDA
Evaluation Responsible Sub-Organization:	Not reported
Actual Return to Compliance Date:	1987-12-30 00:00:00.0
Scheduled Compliance Date:	Not reported
Date of Request:	Not reported
Date Response Received:	Not reported
Request Agency:	Not reported
Former Citation:	Not reported
Evaluation Date:	1988-02-08 00:00:00.0
Evaluation Responsible Agency:	EPA
Found Violation:	Yes
Evaluation Type Description:	COMPLIANCE EVALUATION INSPECTION ON-SITE
Evaluation Responsible Person Identifier:	R0WDA
Evaluation Responsible Sub-Organization:	Not reported
Actual Return to Compliance Date:	1988-04-01 00:00:00.0
Scheduled Compliance Date:	Not reported
Date of Request:	Not reported
Date Response Received:	Not reported
Request Agency:	Not reported
Former Citation:	Not reported
Evaluation Date:	1989-02-12 00:00:00.0
Evaluation Responsible Agency:	EPA
Found Violation:	No
Evaluation Type Description:	GROUNDWATER MONITORING EVALUATION
Evaluation Responsible Person Identifier:	R0MLB
Evaluation Responsible Sub-Organization:	Not reported
Actual Return to Compliance Date:	Not reported
Scheduled Compliance Date:	Not reported
Date of Request:	Not reported
Date Response Received:	Not reported
Request Agency:	Not reported
Former Citation:	Not reported
Evaluation Date:	1994-07-27 00:00:00.0
Evaluation Responsible Agency:	EPA
Found Violation:	No
Evaluation Type Description:	NON-FINANCIAL RECORD REVIEW
Evaluation Responsible Person Identifier:	R0TCP
Evaluation Responsible Sub-Organization:	WM
Actual Return to Compliance Date:	Not reported
Scheduled Compliance Date:	Not reported

Map ID
Direction
Distance
Elevation

MAP FINDINGS

Site

Database(s)

EDR ID Number
EPA ID Number

AMERICAN PLATING (Continued)

1000360944

Date of Request: Not reported
Date Response Received: Not reported
Request Agency: Not reported
Former Citation: Not reported

Evaluation Date: 1985-12-06 00:00:00.0
Evaluation Responsible Agency: State
Found Violation: No
Evaluation Type Description: FOCUSED COMPLIANCE INSPECTION
Evaluation Responsible Person Identifier: Not reported
Evaluation Responsible Sub-Organization: SW
Actual Return to Compliance Date: Not reported
Scheduled Compliance Date: Not reported
Date of Request: Not reported
Date Response Received: Not reported
Request Agency: Not reported
Former Citation: Not reported

Evaluation Date: 1987-08-28 00:00:00.0
Evaluation Responsible Agency: EPA
Found Violation: Yes
Evaluation Type Description: COMPLIANCE EVALUATION INSPECTION ON-SITE
Evaluation Responsible Person Identifier: R0WDA
Evaluation Responsible Sub-Organization: Not reported
Actual Return to Compliance Date: 1987-12-30 00:00:00.0
Scheduled Compliance Date: Not reported
Date of Request: Not reported
Date Response Received: Not reported
Request Agency: Not reported
Former Citation: Not reported

Evaluation Date: 1987-01-06 00:00:00.0
Evaluation Responsible Agency: State
Found Violation: No
Evaluation Type Description: FOCUSED COMPLIANCE INSPECTION
Evaluation Responsible Person Identifier: WAWDA
Evaluation Responsible Sub-Organization: SW
Actual Return to Compliance Date: Not reported
Scheduled Compliance Date: Not reported
Date of Request: Not reported
Date Response Received: Not reported
Request Agency: Not reported
Former Citation: Not reported

Evaluation Date: 1987-08-28 00:00:00.0
Evaluation Responsible Agency: EPA
Found Violation: Yes
Evaluation Type Description: COMPLIANCE EVALUATION INSPECTION ON-SITE
Evaluation Responsible Person Identifier: R0WDA
Evaluation Responsible Sub-Organization: Not reported
Actual Return to Compliance Date: 1987-12-30 00:00:00.0
Scheduled Compliance Date: Not reported
Date of Request: Not reported
Date Response Received: Not reported
Request Agency: Not reported
Former Citation: Not reported

Map ID
Direction
Distance
Elevation

MAP FINDINGS

Site

Database(s)

EDR ID Number
EPA ID Number

AMERICAN PLATING (Continued)

1000360944

Evaluation Date:	1987-08-28 00:00:00.0
Evaluation Responsible Agency:	EPA
Found Violation:	Yes
Evaluation Type Description:	COMPLIANCE EVALUATION INSPECTION ON-SITE
Evaluation Responsible Person Identifier:	R0WDA
Evaluation Responsible Sub-Organization:	Not reported
Actual Return to Compliance Date:	1988-04-01 00:00:00.0
Scheduled Compliance Date:	Not reported
Date of Request:	Not reported
Date Response Received:	Not reported
Request Agency:	Not reported
Former Citation:	Not reported

RAATS:

Entry No:	1
Facility ID:	WAD083350231
Type:	Not reported
Docket No:	1087-09-07-3008
Region:	10
Issue Date:	02/09/1988
Final Date:	09/30/1987
Status:	Consent Agreement/Final Order
Additional:	Not reported
Action ID:	2782
Action:	3008 (A)
Violation No:	Not reported
Viol No Cited:	1 3005
Total No Cited:	Not reported
Reg Type:	Federal
Prop. Penalty:	13,500.00
Final Penalty:	5,000.00
Total Prop. Penalty:	13,500.00
Comments:	ALSO CITED: LEWIS R.JONES SR. & MICHAEL RIVISTO & JAMES BARNES.

Entry No:	1
Facility ID:	WAD083350231
Type:	Not reported
Docket No:	1087-09-07-3008
Region:	10
Issue Date:	02/09/1988
Final Date:	09/30/1987
Status:	Consent Agreement/Final Order
Additional:	Not reported
Action ID:	2782

Map ID
Direction
Distance
Elevation

MAP FINDINGS

Site

Database(s)

EDR ID Number
EPA ID Number

AMERICAN PLATING (Continued)

1000360944

Action: 3008 (A)
Violation No: Not reported
Viol No Cited: 2 3010
Total No Cited: Not reported
Reg Type: Federal
Prop. Penalty: *
Final Penalty: 5,000.00
Total Prop. Penalty: 13,500.00
Comments: ALSO CITED: LEWIS R.JONES SR. & MICHAEL RIVISTO & JAMES BARNES.

Entry No: 1
Facility ID: WAD083350231
Type: Not reported
Docket No: 1087-09-07-3008
Region: 10
Issue Date: 02/09/1988
Final Date: 09/30/1987
Status: Consent Agreement/Final Order
Additional: Not reported
Action ID: 2782
Action: 3008 (A)
Violation No: Not reported
Viol No Cited: 3 40 CFR PART 270
Total No Cited: Not reported
Reg Type: CFR
Prop. Penalty: *
Final Penalty: 5,000.00
Total Prop. Penalty: 13,500.00
Comments: ALSO CITED: LEWIS R.JONES SR. & MICHAEL RIVISTO & JAMES BARNES.

Entry No: 1
Facility ID: WAD083350231
Type: Not reported
Docket No: 1087-09-07-3008
Region: 10
Issue Date: 02/09/1988
Final Date: 09/30/1987
Status: Consent Agreement/Final Order
Additional: Not reported
Action ID: 2782
Action: 3008 (A)
Violation No: Not reported
Viol No Cited: 4 40 CFR PART 265 (SUBPART G)
Total No Cited: Not reported
Reg Type: CFR
Prop. Penalty: *
Final Penalty: 5,000.00
Total Prop. Penalty: 13,500.00
Comments: ALSO CITED: LEWIS R.JONES SR. & MICHAEL RIVISTO & JAMES BARNES.

Entry No: 1
Facility ID: WAD083350231
Type: Not reported
Docket No: 1087-09-07-3008
Region: 10
Issue Date: 02/09/1988
Final Date: 09/30/1987

Map ID
Direction
Distance
Elevation

MAP FINDINGS

Site

Database(s)

EDR ID Number
EPA ID Number

AMERICAN PLATING (Continued)

1000360944

Status: Consent Agreement/Final Order
Additional: Not reported
Action ID: 2782
Action: 3008 (A)
Violation No: Not reported
Viol No Cited: 5 40 CFR PART 265 (SUBPART F)
Total No Cited: Not reported
Reg Type: CFR
Prop. Penalty: *
Final Penalty: 5,000.00
Total Prop. Penalty: 13,500.00
Comments: ALSO CITED: LEWIS R.JONES SR. & MICHAEL RIVISTO & JAMES BARNES.

Entry No: 1
Facility ID: WAD083350231
Type: Not reported
Docket No: 1087-09-07-3008
Region: 10
Issue Date: 02/09/1988
Final Date: 09/30/1987
Status: Consent Agreement/Final Order
Additional: Not reported
Action ID: 2782
Action: 3008 (A)
Violation No: Not reported
Viol No Cited: 6 40 CFR PART 265 (SUBPART H)
Total No Cited: Not reported
Reg Type: CFR
Prop. Penalty: *
Final Penalty: 5,000.00
Total Prop. Penalty: 13,500.00
Comments: ALSO CITED: LEWIS R.JONES SR. & MICHAEL RIVISTO & JAMES BARNES.

Entry No: 1
Facility ID: WAD083350231
Type: Not reported
Docket No: 1087-09-07-3008
Region: 10
Issue Date: 02/09/1988
Final Date: 09/30/1987
Status: Consent Agreement/Final Order
Additional: Not reported
Action ID: 2782
Action: 3008 (A)
Violation No: Not reported
Viol No Cited: 7 265.73
Total No Cited: Not reported
Reg Type: CFR
Prop. Penalty: *
Final Penalty: 5,000.00
Total Prop. Penalty: 13,500.00
Comments: ALSO CITED: LEWIS R.JONES SR. & MICHAEL RIVISTO & JAMES BARNES.

Entry No: 1
Facility ID: WAD083350231
Type: Not reported
Docket No: 1087-09-07-3008

Map ID
Direction
Distance
Elevation

MAP FINDINGS

Site

Database(s)

EDR ID Number
EPA ID Number

AMERICAN PLATING (Continued)

1000360944

Region: 10
Issue Date: 02/09/1988
Final Date: 09/30/1987
Status: Consent Agreement/Final Order
Additional: Not reported
Action ID: 2782
Action: 3008 (A)
Violation No: Not reported
Viol No Cited: 8 265.15
Total No Cited: Not reported
Reg Type: CFR
Prop. Penalty: *
Final Penalty: 5,000.00
Total Prop. Penalty: 13,500.00
Comments: ALSO CITED: LEWIS R.JONES SR. & MICHAEL RIVISTO & JAMES BARNES.

Entry No: 1
Facility ID: WAD083350231
Type: Not reported
Docket No: 1087-09-07-3008
Region: 10
Issue Date: 02/09/1988
Final Date: 09/30/1987
Status: Consent Agreement/Final Order
Additional: Not reported
Action ID: 2782
Action: 3008 (A)
Violation No: Not reported
Viol No Cited: 9 265.14
Total No Cited: Not reported
Reg Type: CFR
Prop. Penalty: *
Final Penalty: 5,000.00
Total Prop. Penalty: 13,500.00
Comments: ALSO CITED: LEWIS R.JONES SR. & MICHAEL RIVISTO & JAMES BARNES.

Entry No: 1
Facility ID: WAD083350231
Type: Not reported
Docket No: 1087-09-07-3008
Region: 10
Issue Date: 02/09/1988
Final Date: 09/30/1987
Status: Consent Agreement/Final Order
Additional: Not reported
Action ID: 2782
Action: 3008 (A)
Violation No: Not reported
Viol No Cited: 1 3005
Total No Cited: Not reported
Reg Type: Federal
Prop. Penalty: 13,500.00
Final Penalty: 5,000.00
Total Prop. Penalty: 13,500.00
Comments: ALSO CITED: LEWIS R.JONES SR. & MICHAEL RIVISTO & JAMES BARNES.

Entry No: 1

Map ID
Direction
Distance
Elevation

MAP FINDINGS

Site

Database(s)

EDR ID Number
EPA ID Number

AMERICAN PLATING (Continued)

1000360944

Facility ID: WAD083350231
Type: Not reported
Docket No: 1087-09-07-3008
Region: 10
Issue Date: 02/09/1988
Final Date: 09/30/1987
Status: Consent Agreement/Final Order
Additional: Not reported
Action ID: 2782
Action: 3008 (A)
Violation No: Not reported
Viol No Cited: 2 3010
Total No Cited: Not reported
Reg Type: Federal
Prop. Penalty: *
Final Penalty: 5,000.00
Total Prop. Penalty: 13,500.00
Comments: ALSO CITED: LEWIS R.JONES SR. & MICHAEL RIVISTO & JAMES BARNES.

Entry No: 1
Facility ID: WAD083350231
Type: Not reported
Docket No: 1087-09-07-3008
Region: 10
Issue Date: 02/09/1988
Final Date: 09/30/1987
Status: Consent Agreement/Final Order
Additional: Not reported
Action ID: 2782
Action: 3008 (A)
Violation No: Not reported
Viol No Cited: 3 40 CFR PART 270
Total No Cited: Not reported
Reg Type: CFR
Prop. Penalty: *
Final Penalty: 5,000.00
Total Prop. Penalty: 13,500.00
Comments: ALSO CITED: LEWIS R.JONES SR. & MICHAEL RIVISTO & JAMES BARNES.

Entry No: 1
Facility ID: WAD083350231
Type: Not reported
Docket No: 1087-09-07-3008
Region: 10
Issue Date: 02/09/1988
Final Date: 09/30/1987
Status: Consent Agreement/Final Order
Additional: Not reported
Action ID: 2782
Action: 3008 (A)
Violation No: Not reported
Viol No Cited: 4 40 CFR PART 265 (SUBPART G)
Total No Cited: Not reported
Reg Type: CFR
Prop. Penalty: *
Final Penalty: 5,000.00
Total Prop. Penalty: 13,500.00

Map ID
Direction
Distance
Elevation

MAP FINDINGS

Site

Database(s)

EDR ID Number
EPA ID Number

AMERICAN PLATING (Continued)

1000360944

Comments: ALSO CITED: LEWIS R.JONES SR. & MICHAEL RIVISTO & JAMES BARNES.

Entry No: 1
Facility ID: WAD083350231
Type: Not reported
Docket No: 1087-09-07-3008
Region: 10
Issue Date: 02/09/1988
Final Date: 09/30/1987
Status: Consent Agreement/Final Order
Additional: Not reported
Action ID: 2782
Action: 3008 (A)
Violation No: Not reported
Viol No Cited: 5 40 CFR PART 265 (SUBPART F)
Total No Cited: Not reported
Reg Type: CFR
Prop. Penalty: *
Final Penalty: 5,000.00
Total Prop. Penalty: 13,500.00
Comments: ALSO CITED: LEWIS R.JONES SR. & MICHAEL RIVISTO & JAMES BARNES.

Entry No: 1
Facility ID: WAD083350231
Type: Not reported
Docket No: 1087-09-07-3008
Region: 10
Issue Date: 02/09/1988
Final Date: 09/30/1987
Status: Consent Agreement/Final Order
Additional: Not reported
Action ID: 2782
Action: 3008 (A)
Violation No: Not reported
Viol No Cited: 6 40 CFR PART 265 (SUBPART H)
Total No Cited: Not reported
Reg Type: CFR
Prop. Penalty: *
Final Penalty: 5,000.00
Total Prop. Penalty: 13,500.00
Comments: ALSO CITED: LEWIS R.JONES SR. & MICHAEL RIVISTO & JAMES BARNES.

Entry No: 1
Facility ID: WAD083350231
Type: Not reported
Docket No: 1087-09-07-3008
Region: 10
Issue Date: 02/09/1988
Final Date: 09/30/1987
Status: Consent Agreement/Final Order
Additional: Not reported
Action ID: 2782
Action: 3008 (A)
Violation No: Not reported
Viol No Cited: 7 265.73
Total No Cited: Not reported
Reg Type: CFR

Map ID
Direction
Distance
Elevation

MAP FINDINGS

Site

Database(s)

EDR ID Number
EPA ID Number

AMERICAN PLATING (Continued)

1000360944

Prop. Penalty: *
Final Penalty: 5,000.00
Total Prop. Penalty: 13,500.00
Comments: ALSO CITED: LEWIS R.JONES SR. & MICHAEL RIVISTO & JAMES BARNES.

Entry No: 1
Facility ID: WAD083350231
Type: Not reported
Docket No: 1087-09-07-3008
Region: 10
Issue Date: 02/09/1988
Final Date: 09/30/1987
Status: Consent Agreement/Final Order
Additional: Not reported
Action ID: 2782
Action: 3008 (A)
Violation No: Not reported
Viol No Cited: 8 265.15
Total No Cited: Not reported
Reg Type: CFR
Prop. Penalty: *
Final Penalty: 5,000.00
Total Prop. Penalty: 13,500.00
Comments: ALSO CITED: LEWIS R.JONES SR. & MICHAEL RIVISTO & JAMES BARNES.

Entry No: 1
Facility ID: WAD083350231
Type: Not reported
Docket No: 1087-09-07-3008
Region: 10
Issue Date: 02/09/1988
Final Date: 09/30/1987
Status: Consent Agreement/Final Order
Additional: Not reported
Action ID: 2782
Action: 3008 (A)
Violation No: Not reported
Viol No Cited: 9 265.14
Total No Cited: Not reported
Reg Type: CFR
Prop. Penalty: *
Final Penalty: 5,000.00
Total Prop. Penalty: 13,500.00
Comments: ALSO CITED: LEWIS R.JONES SR. & MICHAEL RIVISTO & JAMES BARNES.

ICIS:

Enforcement Action ID: 10-1998-0104
FRS ID: 110000620524
Action Name: AMERICAN PLATING COMPANY AKA LEWIS R. JONES
Facility Name: AMERICAN PLATING
Facility Address: 2110 E D ST
TACOMA, WA 984211403
Enforcement Action Type: RCRA 3008A AO For Comp And/Or Penalty
Facility County: PIERCE
Program System Acronym: ICIS
Enforcement Action Forum Desc: Administrative - Formal
EA Type Code: 3008A

Map ID
Direction
Distance
Elevation

MAP FINDINGS

Site

Database(s)

EDR ID Number
EPA ID Number

AMERICAN PLATING (Continued)

1000360944

Facility SIC Code: Not reported
Federal Facility ID: Not reported
Latitude in Decimal Degrees: 47.243236
Longitude in Decimal Degrees: -122.430065
Permit Type Desc: Not reported
Program System Acronym: 11509
Facility NAICS Code: Not reported
Tribal Land Code: Not reported

Facility Name: AMERICAN PLATING
Address: 2110 E D ST
Tribal Indicator: N
Fed Facility: No
NAIC Code: Not reported
SIC Code: Not reported

Facility Name: AMERICAN PLATING
Address: 2110 E D ST
Tribal Indicator: N
Fed Facility: No
NAIC Code: Not reported
SIC Code: Not reported

Facility Name: AMERICAN PLATING
Address: 2110 E D ST
Tribal Indicator: N
Fed Facility: No
NAIC Code: Not reported
SIC Code: Not reported

Facility Name: AMERICAN PLATING
Address: 2110 E D ST
Tribal Indicator: N
Fed Facility: No
NAIC Code: Not reported
SIC Code: Not reported

FINDS:

Registry ID: 110000620524

[Click Here:](#)

Environmental Interest/Information System:

Washington Facility / Site Identification System (WA-FSIS) provides a means to query and display data maintained by the Washington Department of Ecology. This system contains key information for each facility/site that is currently, or has been, of interest to the Air Quality, Dam Safety, Hazardous Waste, Toxics Cleanup, and Water Quality Programs.

US National Pollutant Discharge Elimination System (NPDES) module of the Compliance Information System (ICIS) tracks surface water permits issued under the Clean Water Act. Under NPDES, all facilities that discharge pollutants from any point source into waters of the United States are required to obtain a permit. The permit will likely contain limits on what can be discharged, impose monitoring and reporting requirements, and include other provisions to ensure that the

Map ID
Direction
Distance
Elevation

MAP FINDINGS

Site

Database(s)

EDR ID Number
EPA ID Number

AMERICAN PLATING (Continued)

1000360944

discharge does not adversely affect water quality.
RCRAInfo is a national information system that supports the Resource Conservation and Recovery Act (RCRA) program through the tracking of events and activities related to facilities that generate, transport, and treat, store, or dispose of hazardous waste. RCRAInfo allows RCRA program staff to track the notification, permit, compliance, and corrective action activities required under RCRA.
HAZARDOUS WASTE BIENNIAL REPORTER
ICIS (Integrated Compliance Information System) is the Integrated Compliance Information System and provides a database that, when complete, will contain integrated Enforcement and Compliance information across most of EPA's programs. The vision for ICIS is to replace EPA's independent databases that contain Enforcement data with a single repository for that information. Currently, ICIS contains all Federal Administrative and Judicial enforcement actions. This information is maintained in ICIS by EPA in the Regional offices and it Headquarters. A future release of ICIS will replace the Permit Compliance System (PCS) which supports the NPDES and will integrate that information with Federal actions already in the system. ICIS also has the capability to track other activities occurring in the Region that support Compliance and Enforcement programs. These include; Incident Tracking, Compliance Assistance, and Compliance Monitoring.

[Click this hyperlink](#) while viewing on your computer to access additional FINDS: detail in the EDR Site Report.

ECHO:

Envid:	1000360944
Registry ID:	110000620524
DFR URL:	http://echo.epa.gov/detailed-facility-report?fid=110000620524
Name:	AMERICAN PLATING
Address:	2110 E D ST
City,State,Zip:	TACOMA, WA 98421

WA MANIFEST:

Name:	AMERICAN PLATING
Address:	2110 E D ST
City,State,Zip:	TACOMA, WA 98421-1403
Facility Address 2:	Not reported
Facility ID:	1202
EPA ID:	WAD083350231
NAICS:	332813
State Waste Code Desc:	Not reported
Federal Waste Code Desc:	Not reported
Form Comm:	Not reported
Data Year:	2013
Permit by Rule:	False
Mailing Address 2:	Not reported
Treatment by Generator:	False
Mixed Radioactive Waste:	False
Importer of Hazardous Waste:	False
Immediate Recycler:	False
Treatment/Storage/Disposal/Recycling Facility:	False
Generator of Dangerous Fuel Waste:	False
Generator Marketing to Burner:	False
Other Marketers (i.e., blender, distributor, etc.):	False
Utility Boiler Burner:	False

Map ID
Direction
Distance
Elevation

MAP FINDINGS

Site

Database(s)

EDR ID Number
EPA ID Number

AMERICAN PLATING (Continued)

1000360944

Industry Boiler Burner:	False
Industrial Furnace:	False
Smelter Defferal:	False
Universal Waste:	Not reported
Off-Specification:	Not reported
LN Address 2:	Not reported
Tax Reg #:	N/A
Business Type:	Not reported
Mail Name:	WA ECY
Mailing Address:	PO BOX 47775
Mailing City,State,Zip:	OLYMPIA, WA 98504
Legal Organization Name:	Foss Waterway Development Authority
Legal Organization Type:	Municipal
Legal Contact:	Su Dowie
Legal Address:	535 Dock Street, Suite 204
Legal Address 2:	Not reported
Legal City,State,Zip:	Tacoma, WA 98402
Legal Phone Number:	253-597-8122
Legal Effective Date:	11/15/2011
Land Organization Name:	Foss Waterway Development Authority
Land Organization Type:	Municipal
Land Contact:	Su Dowie
Land Address:	535 Dock Street, Suite 204
Land City,State,Zip:	Tacoma, WA 98402
Land Phone Number:	253-597-8122
Operator Organization Name:	Not reported
Operator Organization Type:	State
Operator:	Marv Coleman
Operator Address:	PO BOX 47775
Operator Address 2:	Not reported
Operator City,State,Zip:	OLYMPIA, WA 98504
Operator Phone Number:	3604076259
Operator Effective Date:	06/03/2003
Site Contact:	Marv Coleman
Site Contact Address:	PO BOX 47775
Contact City,State,Zip:	OLYMPIA, WA 98504
Site Contact Phone Number:	3604076259
Site Contact Email:	mcol461@ecy.wa.gov
Gen Status Code:	XQG
Monthly Generation:	False
Batch Generation:	False
One Time Generation:	False
Transport Own Waste:	False
Tranports Other Waste:	False
Recycler Onsite:	False
Transfer Facility:	False
Other Exemption:	Not reported
UW Battery Gen:	False
Used Oil Transporter:	False
Used Oil Transfer Facility:	False
Used Oil Processor:	False
Used Oil Refiner:	False
Used Oil Fuel Marketer Directs Shipments:	False
Used Oil Fuel Marketer Meets Specs:	False
Site Contact Address 2:	Not reported

Name: AMERICAN PLATING

Map ID
Direction
Distance
Elevation

MAP FINDINGS

Site

Database(s)

EDR ID Number
EPA ID Number

AMERICAN PLATING (Continued)

1000360944

Address:	2110 E D ST
City,State,Zip:	TACOMA, WA 98421
Facility Address 2:	Not reported
Facility ID:	1202
EPA ID:	WAD083350231
NAICS:	332813
State Waste Code Desc:	Not reported
Federal Waste Code Desc:	Not reported
Form Comm:	Not reported
Data Year:	2012
Permit by Rule:	False
Mailing Address 2:	Not reported
Treatment by Generator:	False
Mixed Radioactive Waste:	False
Importer of Hazardous Waste:	False
Immediate Recycler:	False
Treatment/Storage/Disposal/Recycling Facility:	False
Generator of Dangerous Fuel Waste:	False
Generator Marketing to Burner:	False
Other Marketers (i.e., blender, distributor, etc.):	False
Utility Boiler Burner:	False
Industry Boiler Burner:	False
Industrial Furnace:	False
Smelter Defferal:	False
Universal Waste:	Not reported
Off-Specification:	Not reported
LN Address 2:	Not reported
Tax Reg #:	N/A
Business Type:	Not reported
Mail Name:	WA ECY
Mailing Address:	PO BOX 47775
Mailing City,State,Zip:	OLYMPIA, WA 98504
Legal Organization Name:	Foss Waterway Development Authority
Legal Organization Type:	Municipal
Legal Contact:	Su Dowie
Legal Address:	535 Dock Street, Suite 204
Legal Address 2:	Not reported
Legal City,State,Zip:	Tacoma, WA 98402
Legal Phone Number:	253-597-8122
Legal Effective Date:	11/15/2011
Land Organization Name:	Foss Waterway Development Authority
Land Organization Type:	Municipal
Land Contact:	Su Dowie
Land Address:	535 Dock Street, Suite 204
Land City,State,Zip:	Tacoma, WA 98402
Land Phone Number:	253-597-8122
Operator Organization Name:	Not reported
Operator Organization Type:	State
Operator:	Marv Coleman
Operator Address:	PO BOX 47775
Operator Address 2:	Not reported
Operator City,State,Zip:	OLYMPIA, WA 98504
Operator Phone Number:	3604076259
Operator Effective Date:	06/03/2003
Site Contact:	Marv Coleman
Site Contact Address:	PO BOX 47775
Contact City,State,Zip:	OLYMPIA, WA 98504

Map ID
Direction
Distance
Elevation

MAP FINDINGS

Site

Database(s)

EDR ID Number
EPA ID Number

AMERICAN PLATING (Continued)

1000360944

Site Contact Phone Number:	3604076259
Site Contact Email:	mcol461@ecy.wa.gov
Gen Status Code:	XQG
Monthly Generation:	False
Batch Generation:	False
One Time Generation:	False
Transport Own Waste:	False
Tranports Other Waste:	False
Recycler Onsite:	False
Transfer Facility:	False
Other Exemption:	Not reported
UW Battery Gen:	False
Used Oil Transporter:	False
Used Oil Transfer Facility:	False
Used Oil Processor:	False
Used Oil Refiner:	False
Used Oil Fuel Marketer Directs Shipments:	False
Used Oil Fuel Marketer Meets Specs:	False
Site Contact Address 2:	Not reported
Name:	AMERICAN PLATING
Address:	2110 E D ST
City,State,Zip:	TACOMA, WA 98421
Facility Address 2:	Not reported
Facility ID:	1202
EPA ID:	WAD083350231
NAICS:	332813
State Waste Code Desc:	Not reported
Federal Waste Code Desc:	Not reported
Form Comm:	Not reported
Data Year:	2011
Permit by Rule:	False
Mailing Address 2:	Not reported
Treatment by Generator:	False
Mixed Radioactive Waste:	False
Importer of Hazardous Waste:	False
Immediate Recycler:	False
Treatment/Storage/Disposal/Recycling Facility:	False
Generator of Dangerous Fuel Waste:	False
Generator Marketing to Burner:	False
Other Marketers (i.e., blender, distributor, etc.):	False
Utility Boiler Burner:	False
Industry Boiler Burner:	False
Industrial Furnace:	False
Smelter Defferal:	False
Universal Waste:	Not reported
Off-Specification:	Not reported
LN Address 2:	Not reported
Tax Reg #:	N/A
Business Type:	Not reported
Mail Name:	WA ECY
Mailing Address:	PO BOX 47775
Mailing City,State,Zip:	OLYMPIA, WA 98504
Legal Organization Name:	Foss Waterway Development Authority
Legal Organization Type:	Municipal
Legal Contact:	Su Dowie
Legal Address:	535 Dock Street, Suite 204

Map ID
Direction
Distance
Elevation

MAP FINDINGS

Site

Database(s)

EDR ID Number
EPA ID Number

AMERICAN PLATING (Continued)

1000360944

Legal Address 2:	Not reported
Legal City,State,Zip:	Tacoma, WA 98402
Legal Phone Number:	253-597-8122
Legal Effective Date:	11/15/2011
Land Organization Name:	Foss Waterway Development Authority
Land Organization Type:	Municipal
Land Contact:	Su Dowie
Land Address:	535 Dock Street, Suite 204
Land City,State,Zip:	Tacoma, WA 98402
Land Phone Number:	253-597-8122
Operator Organization Name:	Not reported
Operator Organization Type:	State
Operator:	Marv Coleman
Operator Address:	PO BOX 47775
Operator Address 2:	Not reported
Operator City,State,Zip:	OLYMPIA, WA 98504
Operator Phone Number:	3604076259
Operator Effective Date:	06/03/2003
Site Contact:	Marv Coleman
Site Contact Address:	PO BOX 47775
Contact City,State,Zip:	OLYMPIA, WA 98504
Site Contact Phone Number:	3604076259
Site Contact Email:	mcol461@ecy.wa.gov
Gen Status Code:	XQG
Monthly Generation:	False
Batch Generation:	False
One Time Generation:	False
Transport Own Waste:	False
Tranports Other Waste:	False
Recycler Onsite:	False
Transfer Facility:	False
Other Exemption:	Not reported
UW Battery Gen:	False
Used Oil Transporter:	False
Used Oil Transfer Facility:	False
Used Oil Processor:	False
Used Oil Refiner:	False
Used Oil Fuel Marketer Directs Shipments:	False
Used Oil Fuel Marketer Meets Specs:	False
Site Contact Address 2:	Not reported

Name:	AMERICAN PLATING
Address:	2110 E D ST
City,State,Zip:	TACOMA, WA 98421
Facility Address 2:	Not reported
Facility ID:	1202
EPA ID:	WAD083350231
NAICS:	332813
State Waste Code Desc:	Not reported
Federal Waste Code Desc:	Not reported
Form Comm:	Not reported
Data Year:	2010
Permit by Rule:	False
Mailing Address 2:	Not reported
Treatment by Generator:	False
Mixed Radioactive Waste:	False
Importer of Hazardous Waste:	False

Map ID
Direction
Distance
Elevation

MAP FINDINGS

Site

Database(s)

EDR ID Number
EPA ID Number

AMERICAN PLATING (Continued)

1000360944

Immediate Recycler:	False
Treatment/Storage/Disposal/Recycling Facility:	False
Generator of Dangerous Fuel Waste:	False
Generator Marketing to Burner:	False
Other Marketers (i.e., blender, distributor, etc.):	False
Utility Boiler Burner:	False
Industry Boiler Burner:	False
Industrial Furnace:	False
Smelter Defferal:	False
Universal Waste:	Not reported
Off-Specification:	Not reported
LN Address 2:	Not reported
Tax Reg #:	N/A
Business Type:	Not reported
Mail Name:	WA ECY
Mailing Address:	PO BOX 47775
Mailing City,State,Zip:	OLYMPIA, WA 98504
Legal Organization Name:	WA ECY
Legal Organization Type:	State
Legal Contact:	Marv Coleman
Legal Address:	PO BOX 47775
Legal Address 2:	Not reported
Legal City,State,Zip:	OLYMPIA, WA 98504
Legal Phone Number:	3604076259
Legal Effective Date:	06/03/2003
Land Organization Name:	WA ECY
Land Organization Type:	State
Land Contact:	Marv Coleman
Land Address:	PO BOX 47775
Land City,State,Zip:	OLYMPIA, WA 98504
Land Phone Number:	3604076259
Operator Organization Name:	Not reported
Operator Organization Type:	State
Operator:	Marv Coleman
Operator Address:	PO BOX 47775
Operator Address 2:	Not reported
Operator City,State,Zip:	OLYMPIA, WA 98504
Operator Phone Number:	3604076259
Operator Effective Date:	06/03/2003
Site Contact:	Marv Coleman
Site Contact Address:	PO BOX 47775
Contact City,State,Zip:	OLYMPIA, WA 98504
Site Contact Phone Number:	3604076259
Site Contact Email:	mcol461@ecy.wa.gov
Gen Status Code:	XQG
Monthly Generation:	False
Batch Generation:	False
One Time Generation:	False
Transport Own Waste:	False
Tranports Other Waste:	False
Recycler Onsite:	False
Transfer Facility:	False
Other Exemption:	Not reported
UW Battery Gen:	False
Used Oil Transporter:	False
Used Oil Transfer Facility:	False
Used Oil Processor:	False

Map ID
Direction
Distance
Elevation

MAP FINDINGS

Site

Database(s)

EDR ID Number
EPA ID Number

AMERICAN PLATING (Continued)

1000360944

Used Oil Refiner:	False
Used Oil Fuel Marketer Directs Shipments:	False
Used Oil Fuel Marketer Meets Specs:	False
Site Contact Address 2:	Not reported
Name:	AMERICAN PLATING
Address:	2110 E D ST
City,State,Zip:	TACOMA, WA 98421
Facility Address 2:	Not reported
Facility ID:	1202
EPA ID:	WAD083350231
NAICS:	332813
State Waste Code Desc:	Not reported
Federal Waste Code Desc:	Not reported
Form Comm:	Not reported
Data Year:	2009
Permit by Rule:	False
Mailing Address 2:	Not reported
Treatment by Generator:	False
Mixed Radioactive Waste:	False
Importer of Hazardous Waste:	False
Immediate Recycler:	False
Treatment/Storage/Disposal/Recycling Facility:	False
Generator of Dangerous Fuel Waste:	False
Generator Marketing to Burner:	False
Other Marketers (i.e., blender, distributor, etc.):	False
Utility Boiler Burner:	False
Industry Boiler Burner:	False
Industrial Furnace:	False
Smelter Defferal:	False
Universal Waste:	Not reported
Off-Specification:	Not reported
LN Address 2:	Not reported
Tax Reg #:	N/A
Business Type:	Not reported
Mail Name:	WA ECY
Mailing Address:	PO BOX 47775
Mailing City,State,Zip:	OLYMPIA, WA 98504
Legal Organization Name:	WA ECY
Legal Organization Type:	State
Legal Contact:	Marv Coleman
Legal Address:	PO BOX 47775
Legal Address 2:	Not reported
Legal City,State,Zip:	OLYMPIA, WA 98504
Legal Phone Number:	3604076259
Legal Effective Date:	06/03/2003
Land Organization Name:	WA ECY
Land Organization Type:	State
Land Contact:	Marv Coleman
Land Address:	PO BOX 47775
Land City,State,Zip:	OLYMPIA, WA 98504
Land Phone Number:	3604076259
Operator Organization Name:	Not reported
Operator Organization Type:	State
Operator:	Marv Coleman
Operator Address:	PO BOX 47775
Operator Address 2:	Not reported

Map ID
Direction
Distance
Elevation

MAP FINDINGS

Site

Database(s)

EDR ID Number
EPA ID Number

AMERICAN PLATING (Continued)

1000360944

Operator City,State,Zip:	OLYMPIA, WA 98504
Operator Phone Number:	3604076259
Operator Effective Date:	06/03/2003
Site Contact:	Marv Coleman
Site Contact Address:	PO BOX 47775
Contact City,State,Zip:	OLYMPIA, WA 98504
Site Contact Phone Number:	3604076259
Site Contact Email:	mcol461@ecy.wa.gov
Gen Status Code:	XQG
Monthly Generation:	False
Batch Generation:	False
One Time Generation:	False
Transport Own Waste:	False
Tranports Other Waste:	False
Recycler Onsite:	False
Transfer Facility:	False
Other Exemption:	Not reported
UW Battery Gen:	False
Used Oil Transporter:	False
Used Oil Transfer Facility:	False
Used Oil Processor:	False
Used Oil Refiner:	False
Used Oil Fuel Marketer Directs Shipments:	False
Used Oil Fuel Marketer Meets Specs:	False
Site Contact Address 2:	Not reported
Name:	AMERICAN PLATING
Address:	2110 E D ST
City,State,Zip:	TACOMA, WA 98421
Facility Address 2:	Not reported
Facility ID:	1202
EPA ID:	WAD083350231
NAICS:	332813
State Waste Code Desc:	Not reported
Federal Waste Code Desc:	Not reported
Form Comm:	Generated waste in 2008 but will ship in 2009.
Data Year:	2008
Permit by Rule:	False
Mailing Address 2:	Not reported
Treatment by Generator:	False
Mixed Radioactive Waste:	False
Importer of Hazardous Waste:	False
Immediate Recycler:	False
Treatment/Storage/Disposal/Recycling Facility:	False
Generator of Dangerous Fuel Waste:	False
Generator Marketing to Burner:	False
Other Marketers (i.e., blender, distributor, etc.):	False
Utility Boiler Burner:	False
Industry Boiler Burner:	False
Industrial Furnace:	False
Smelter Defferal:	False
Universal Waste:	Not reported
Off-Specification:	Not reported
LN Address 2:	Not reported
Tax Reg #:	N/A
Business Type:	Not reported
Mail Name:	WA ECY

Map ID
Direction
Distance
Elevation

MAP FINDINGS

Site

Database(s)

EDR ID Number
EPA ID Number

AMERICAN PLATING (Continued)

1000360944

Mailing Address:	PO BOX 47775
Mailing City,State,Zip:	OLYMPIA, WA 98504
Legal Organization Name:	WA ECY
Legal Organization Type:	State
Legal Contact:	Marv Coleman
Legal Address:	PO BOX 47775
Legal Address 2:	Not reported
Legal City,State,Zip:	OLYMPIA, WA 98504
Legal Phone Number:	3604076259
Legal Effective Date:	06/03/2003
Land Organization Name:	WA ECY
Land Organization Type:	State
Land Contact:	Marv Coleman
Land Address:	PO BOX 47775
Land City,State,Zip:	OLYMPIA, WA 98504
Land Phone Number:	3604076259
Operator Organization Name:	Not reported
Operator Organization Type:	State
Operator:	Marv Coleman
Operator Address:	PO BOX 47775
Operator Address 2:	Not reported
Operator City,State,Zip:	OLYMPIA, WA 98504
Operator Phone Number:	3604076259
Operator Effective Date:	06/03/2003
Site Contact:	Marv Coleman
Site Contact Address:	PO BOX 47775
Contact City,State,Zip:	OLYMPIA, WA 98504
Site Contact Phone Number:	3604076259
Site Contact Email:	mcol461@ecy.wa.gov
Gen Status Code:	MQG
Monthly Generation:	False
Batch Generation:	False
One Time Generation:	False
Transport Own Waste:	False
Tranports Other Waste:	False
Recycler Onsite:	False
Transfer Facility:	False
Other Exemption:	Not reported
UW Battery Gen:	False
Used Oil Transporter:	False
Used Oil Transfer Facility:	False
Used Oil Processor:	False
Used Oil Refiner:	False
Used Oil Fuel Marketer Directs Shipments:	False
Used Oil Fuel Marketer Meets Specs:	False
Site Contact Address 2:	Not reported
Name:	AMERICAN PLATING
Address:	2110 E D ST
City,State,Zip:	TACOMA, WA 98421
Facility Address 2:	Not reported
Facility ID:	1202
EPA ID:	WAD083350231
NAICS:	332813
State Waste Code Desc:	Not reported
Federal Waste Code Desc:	Not reported
Form Comm:	Site clean up through TCP

Map ID
Direction
Distance
Elevation

MAP FINDINGS

Site

Database(s)

EDR ID Number
EPA ID Number

AMERICAN PLATING (Continued)

1000360944

Data Year:	Not reported
Permit by Rule:	F
Mailing Address 2:	Not reported
Treatment by Generator:	F
Mixed Radioactive Waste:	F
Importer of Hazardous Waste:	F
Immediate Recycler:	F
Treatment/Storage/Disposal/Recycling Facility:	F
Generator of Dangerous Fuel Waste:	F
Generator Marketing to Burner:	F
Other Marketers (i.e., blender, distributor, etc.):	F
Utility Boiler Burner:	F
Industry Boiler Burner:	F
Industrial Furnace:	F
Smelter Defferal:	F
Universal Waste:	Not reported
Off-Specification:	Not reported
LN Address 2:	Not reported
Tax Reg #:	N/A
Business Type:	Not reported
Mail Name:	WA ECY
Mailing Address:	PO BOX 47775
Mailing City,State,Zip:	OLYMPIA, WA 98504
Legal Organization Name:	WA ECY
Legal Organization Type:	State
Legal Contact:	Marv Coleman
Legal Address:	PO BOX 47775
Legal Address 2:	Not reported
Legal City,State,Zip:	OLYMPIA, WA 98504
Legal Phone Number:	3604076259
Legal Effective Date:	06/03/2003
Land Organization Name:	WA ECY
Land Organization Type:	State
Land Contact:	Marv Coleman
Land Address:	PO BOX 47775
Land City,State,Zip:	OLYMPIA, WA 98504
Land Phone Number:	3604076259
Operator Organization Name:	Not reported
Operator Organization Type:	State
Operator:	Marv Coleman
Operator Address:	PO BOX 47775
Operator Address 2:	Not reported
Operator City,State,Zip:	OLYMPIA, WA 98504
Operator Phone Number:	3604076259
Operator Effective Date:	06/03/2003
Site Contact:	Marv Coleman
Site Contact Address:	PO BOX 47775
Contact City,State,Zip:	OLYMPIA, WA 98504
Site Contact Phone Number:	3604076259
Site Contact Email:	mcol461@ecy.wa.gov
Gen Status Code:	LQG
Monthly Generation:	F
Batch Generation:	F
One Time Generation:	T
Transport Own Waste:	F
Tranports Other Waste:	F
Recycler Onsite:	F

Map ID
Direction
Distance
Elevation

MAP FINDINGS

Site

Database(s)

EDR ID Number
EPA ID Number

AMERICAN PLATING (Continued)

1000360944

Transfer Facility:	F
Other Exemption:	Not reported
UW Battery Gen:	F
Used Oil Transporter:	F
Used Oil Transfer Facility:	F
Used Oil Processor:	F
Used Oil Refiner:	F
Used Oil Fuel Marketer Directs Shipments:	F
Used Oil Fuel Marketer Meets Specs:	F
Site Contact Address 2:	Not reported

T84
East
1/4-1/2
0.268 mi.
1414 ft.

DAIRY QUEEN
1112 PUYALLUP AVE
TACOMA, WA 98421

WA ALLSITES **S109824631**
N/A

Site 3 of 3 in cluster T

Relative:
Higher
Actual:
23 ft.

ALLSITES:
Name: DAIRY QUEEN
Facility Id: 14648

V85
WSW
1/4-1/2
0.268 mi.
1417 ft.

SME CORP
311 E 26TH ST
TACOMA, WA 98421

WA ALLSITES **1000659001**
RCRA NonGen / NLR **WAD988486635**
FINDS
ECHO
WA MANIFEST

Site 2 of 5 in cluster V

Relative:
Higher
Actual:
68 ft.

ALLSITES:
Name: SME CORP
Facility Id: 82577212

RCRA Listings:

Date Form Received by Agency:	2017-11-06 00:00:00.0
Handler Name:	SME CORP
Handler Address:	311 E 26TH ST
Handler City,State,Zip:	TACOMA, WA 98421
EPA ID:	WAD988486635
Contact Name:	MARK VIGIL
Contact Address:	2302 A ST
Contact City,State,Zip:	TACOMA, WA 98402
Contact Telephone:	253-572-3822
Contact Fax:	Not reported
Contact Email:	MARKV@SME-SOLUTIONS.COM
Contact Title:	Not reported
EPA Region:	10
Land Type:	Private
Federal Waste Generator Description:	Not a generator, verified
Non-Notifier:	Not reported
Biennial Report Cycle:	Not reported
Accessibility:	Not reported
Active Site Indicator:	Not reported
State District Owner:	WA
State District:	SWRO
Mailing Address:	2302 A ST
Mailing City,State,Zip:	TACOMA, WA 98402
Owner Name:	SME CORP

Map ID
Direction
Distance
Elevation

MAP FINDINGS

Site

Database(s)

EDR ID Number
EPA ID Number

SME CORP (Continued)

1000659001

Owner Type:	Private
Operator Name:	HODGES, JOSH
Operator Type:	Private
Short-Term Generator Activity:	No
Importer Activity:	No
Mixed Waste Generator:	No
Transporter Activity:	No
Transfer Facility Activity:	No
Recycler Activity with Storage:	No
Small Quantity On-Site Burner Exemption:	No
Smelting Melting and Refining Furnace Exemption:	No
Underground Injection Control:	No
Off-Site Waste Receipt:	No
Universal Waste Indicator:	No
Universal Waste Destination Facility:	No
Federal Universal Waste:	No
Active Site Fed-Reg Treatment Storage and Disposal Facility:	Not reported
Active Site Converter Treatment storage and Disposal Facility:	Not reported
Active Site State-Reg Treatment Storage and Disposal Facility:	Not reported
Active Site State-Reg Handler:	---
Federal Facility Indicator:	Not reported
Hazardous Secondary Material Indicator:	NN
Sub-Part K Indicator:	Not reported
Commercial TSD Indicator:	No
Treatment Storage and Disposal Type:	Not reported
2018 GPRA Permit Baseline:	Not on the Baseline
2018 GPRA Renewals Baseline:	Not on the Baseline
Permit Renewals Workload Universe:	Not reported
Permit Workload Universe:	Not reported
Permit Progress Universe:	Not reported
Post-Closure Workload Universe:	Not reported
Closure Workload Universe:	Not reported
202 GPRA Corrective Action Baseline:	No
Corrective Action Workload Universe:	No
Subject to Corrective Action Universe:	No
Non-TSDFs Where RCRA CA has Been Imposed Universe:	No
TSDFs Potentially Subject to CA Under 3004 (u)/(v) Universe:	No
TSDFs Only Subject to CA under Discretionary Auth Universe:	No
Corrective Action Priority Ranking:	No NCAPS ranking
Environmental Control Indicator:	No
Institutional Control Indicator:	No
Human Exposure Controls Indicator:	N/A
Groundwater Controls Indicator:	N/A
Operating TSDF Universe:	Not reported
Full Enforcement Universe:	Not reported
Significant Non-Complier Universe:	No
Unaddressed Significant Non-Complier Universe:	No
Addressed Significant Non-Complier Universe:	No
Significant Non-Complier With a Compliance Schedule Universe:	No
Financial Assurance Required:	Not reported
Handler Date of Last Change:	2018-05-04 15:30:03.0
Recognized Trader-Importer:	No
Recognized Trader-Exporter:	No
Importer of Spent Lead Acid Batteries:	No
Exporter of Spent Lead Acid Batteries:	No
Recycler Activity Without Storage:	No
Manifest Broker:	No

Map ID
Direction
Distance
Elevation

MAP FINDINGS

Site

Database(s)

EDR ID Number
EPA ID Number

SME CORP (Continued)

1000659001

Sub-Part P Indicator: Not reported

Biennial: List of Years

Year: 2009

[Click Here for Biennial Reporting System Data:](#)

Year: 2003

[Click Here for Biennial Reporting System Data:](#)

Handler - Owner Operator:

Owner/Operator Indicator:	Operator
Owner/Operator Name:	JOSH H
Legal Status:	Private
Date Became Current:	1997-04-16 00:00:00.
Date Ended Current:	Not reported
Owner/Operator Address:	2302 A ST
Owner/Operator City,State,Zip:	TACOMA, WA 98402-2912
Owner/Operator Telephone:	253-572-3822
Owner/Operator Telephone Ext:	Not reported
Owner/Operator Fax:	Not reported
Owner/Operator Email:	Not reported

Owner/Operator Indicator:	Owner
Owner/Operator Name:	DONALD K RUTH
Legal Status:	Private
Date Became Current:	1997-04-16 00:00:00.
Date Ended Current:	Not reported
Owner/Operator Address:	2302 A ST
Owner/Operator City,State,Zip:	TACOMA, WA 98402-2912
Owner/Operator Telephone:	253-572-3822
Owner/Operator Telephone Ext:	Not reported
Owner/Operator Fax:	Not reported
Owner/Operator Email:	Not reported

Owner/Operator Indicator:	Owner
Owner/Operator Name:	RUTH, DONALD K
Legal Status:	Private
Date Became Current:	Not reported
Date Ended Current:	Not reported
Owner/Operator Address:	2302 A ST
Owner/Operator City,State,Zip:	TACOMA, WA 98402
Owner/Operator Telephone:	253-572-3822
Owner/Operator Telephone Ext:	Not reported
Owner/Operator Fax:	Not reported
Owner/Operator Email:	Not reported

Owner/Operator Indicator:	Owner
Owner/Operator Name:	RUTH, DONALD K
Legal Status:	Private
Date Became Current:	Not reported
Date Ended Current:	Not reported
Owner/Operator Address:	2302 A ST
Owner/Operator City,State,Zip:	TACOMA, WA 98402
Owner/Operator Telephone:	253-572-3822
Owner/Operator Telephone Ext:	Not reported

Map ID
Direction
Distance
Elevation

MAP FINDINGS

Site

Database(s)

EDR ID Number
EPA ID Number

SME CORP (Continued)

1000659001

Owner/Operator Fax:	Not reported
Owner/Operator Email:	Not reported
Owner/Operator Indicator:	Owner
Owner/Operator Name:	RUTH, DONALD K
Legal Status:	Private
Date Became Current:	Not reported
Date Ended Current:	Not reported
Owner/Operator Address:	2302 A ST
Owner/Operator City,State,Zip:	TACOMA, WA 98402
Owner/Operator Telephone:	253-572-3822
Owner/Operator Telephone Ext:	Not reported
Owner/Operator Fax:	Not reported
Owner/Operator Email:	Not reported
Owner/Operator Indicator:	Operator
Owner/Operator Name:	LITTLE, JAMES B
Legal Status:	Private
Date Became Current:	Not reported
Date Ended Current:	Not reported
Owner/Operator Address:	2302 A ST
Owner/Operator City,State,Zip:	TACOMA, WA 98402
Owner/Operator Telephone:	253-572-3822
Owner/Operator Telephone Ext:	Not reported
Owner/Operator Fax:	Not reported
Owner/Operator Email:	Not reported
Owner/Operator Indicator:	Operator
Owner/Operator Name:	LITTLE, JAMES B
Legal Status:	Private
Date Became Current:	Not reported
Date Ended Current:	Not reported
Owner/Operator Address:	2302 A ST
Owner/Operator City,State,Zip:	TACOMA, WA 98402
Owner/Operator Telephone:	253-572-3822
Owner/Operator Telephone Ext:	Not reported
Owner/Operator Fax:	Not reported
Owner/Operator Email:	Not reported
Owner/Operator Indicator:	Owner
Owner/Operator Name:	SME CORP
Legal Status:	Private
Date Became Current:	1997-04-16 00:00:00.
Date Ended Current:	Not reported
Owner/Operator Address:	2302 A ST
Owner/Operator City,State,Zip:	TACOMA, WA 98402
Owner/Operator Telephone:	253-572-3822
Owner/Operator Telephone Ext:	Not reported
Owner/Operator Fax:	Not reported
Owner/Operator Email:	Not reported
Owner/Operator Indicator:	Operator
Owner/Operator Name:	HODGES, JOSH
Legal Status:	Private
Date Became Current:	Not reported
Date Ended Current:	Not reported
Owner/Operator Address:	2302 A ST

Map ID
Direction
Distance
Elevation

MAP FINDINGS

Site

Database(s)

EDR ID Number
EPA ID Number

SME CORP (Continued)

1000659001

Owner/Operator City,State,Zip:	TACOMA, WA 98402
Owner/Operator Telephone:	253-572-3822
Owner/Operator Telephone Ext:	Not reported
Owner/Operator Fax:	Not reported
Owner/Operator Email:	Not reported
Owner/Operator Indicator:	Operator
Owner/Operator Name:	JOSH HODGES
Legal Status:	Private
Date Became Current:	1997-04-16 00:00:00.
Date Ended Current:	Not reported
Owner/Operator Address:	2302 A ST
Owner/Operator City,State,Zip:	TACOMA, WA 98402-2912
Owner/Operator Telephone:	253-572-3822
Owner/Operator Telephone Ext:	Not reported
Owner/Operator Fax:	Not reported
Owner/Operator Email:	Not reported
Owner/Operator Indicator:	Owner
Owner/Operator Name:	SME CORP
Legal Status:	Private
Date Became Current:	Not reported
Date Ended Current:	Not reported
Owner/Operator Address:	311 E 26TH ST
Owner/Operator City,State,Zip:	TACOMA, WA 98421
Owner/Operator Telephone:	000-000-0000
Owner/Operator Telephone Ext:	Not reported
Owner/Operator Fax:	Not reported
Owner/Operator Email:	Not reported
Owner/Operator Indicator:	Owner
Owner/Operator Name:	SME CORP
Legal Status:	Private
Date Became Current:	Not reported
Date Ended Current:	Not reported
Owner/Operator Address:	311 E 26TH ST
Owner/Operator City,State,Zip:	TACOMA, WA 98421
Owner/Operator Telephone:	000-000-0000
Owner/Operator Telephone Ext:	Not reported
Owner/Operator Fax:	Not reported
Owner/Operator Email:	Not reported
Owner/Operator Indicator:	Operator
Owner/Operator Name:	LITTLE, JAMES B
Legal Status:	Private
Date Became Current:	Not reported
Date Ended Current:	Not reported
Owner/Operator Address:	2302 A ST
Owner/Operator City,State,Zip:	TACOMA, WA 98402
Owner/Operator Telephone:	253-572-3822
Owner/Operator Telephone Ext:	Not reported
Owner/Operator Fax:	Not reported
Owner/Operator Email:	Not reported
Owner/Operator Indicator:	Operator
Owner/Operator Name:	LITTLE, JAMES B
Legal Status:	Private

Map ID
Direction
Distance
Elevation

MAP FINDINGS

Site

Database(s)

EDR ID Number
EPA ID Number

SME CORP (Continued)

1000659001

Date Became Current:	Not reported
Date Ended Current:	Not reported
Owner/Operator Address:	2302 A ST
Owner/Operator City,State,Zip:	TACOMA, WA 98402
Owner/Operator Telephone:	253-572-3822
Owner/Operator Telephone Ext:	Not reported
Owner/Operator Fax:	Not reported
Owner/Operator Email:	Not reported
Owner/Operator Indicator:	Operator
Owner/Operator Name:	LITTLE, JAMES B
Legal Status:	Private
Date Became Current:	Not reported
Date Ended Current:	Not reported
Owner/Operator Address:	2302 A ST
Owner/Operator City,State,Zip:	TACOMA, WA 98402
Owner/Operator Telephone:	253-572-3822
Owner/Operator Telephone Ext:	Not reported
Owner/Operator Fax:	Not reported
Owner/Operator Email:	Not reported
Owner/Operator Indicator:	Owner
Owner/Operator Name:	RUTH, DONALD K
Legal Status:	Private
Date Became Current:	Not reported
Date Ended Current:	Not reported
Owner/Operator Address:	2302 A ST
Owner/Operator City,State,Zip:	TACOMA, WA 98402
Owner/Operator Telephone:	253-572-3822
Owner/Operator Telephone Ext:	Not reported
Owner/Operator Fax:	Not reported
Owner/Operator Email:	Not reported
Owner/Operator Indicator:	Owner
Owner/Operator Name:	RUTH, DONALD K
Legal Status:	Private
Date Became Current:	Not reported
Date Ended Current:	Not reported
Owner/Operator Address:	2302 A ST
Owner/Operator City,State,Zip:	TACOMA, WA 98402
Owner/Operator Telephone:	253-572-3822
Owner/Operator Telephone Ext:	Not reported
Owner/Operator Fax:	Not reported
Owner/Operator Email:	Not reported
Owner/Operator Indicator:	Owner
Owner/Operator Name:	SME CORP
Legal Status:	Private
Date Became Current:	1997-04-16 00:00:00.
Date Ended Current:	Not reported
Owner/Operator Address:	2302 A ST
Owner/Operator City,State,Zip:	TACOMA, WA 98402-2912
Owner/Operator Telephone:	Not reported
Owner/Operator Telephone Ext:	Not reported
Owner/Operator Fax:	Not reported
Owner/Operator Email:	Not reported

Map ID
Direction
Distance
Elevation

MAP FINDINGS

Site

Database(s)

EDR ID Number
EPA ID Number

SME CORP (Continued)

1000659001

Owner/Operator Indicator: Operator
Owner/Operator Name: JAMES LITTLE
Legal Status: Private
Date Became Current: 1997-04-16 00:00:00.
Date Ended Current: Not reported
Owner/Operator Address: 2302 A ST
Owner/Operator City,State,Zip: TACOMA, WA 98402-2912
Owner/Operator Telephone: Not reported
Owner/Operator Telephone Ext: Not reported
Owner/Operator Fax: Not reported
Owner/Operator Email: Not reported

Owner/Operator Indicator: Operator
Owner/Operator Name: HODGES, JOSH
Legal Status: Private
Date Became Current: Not reported
Date Ended Current: Not reported
Owner/Operator Address: 2302 A ST
Owner/Operator City,State,Zip: TACOMA, WA 98402
Owner/Operator Telephone: 253-572-3822
Owner/Operator Telephone Ext: Not reported
Owner/Operator Fax: Not reported
Owner/Operator Email: Not reported

Owner/Operator Indicator: Owner
Owner/Operator Name: SME CORP
Legal Status: Private
Date Became Current: 1997-04-16 00:00:00.
Date Ended Current: Not reported
Owner/Operator Address: 2302 A ST
Owner/Operator City,State,Zip: TACOMA, WA 98402
Owner/Operator Telephone: 253-572-3822
Owner/Operator Telephone Ext: Not reported
Owner/Operator Fax: Not reported
Owner/Operator Email: Not reported

Owner/Operator Indicator: Owner
Owner/Operator Name: RUTH, DONALD K
Legal Status: Private
Date Became Current: Not reported
Date Ended Current: Not reported
Owner/Operator Address: 2302 A ST
Owner/Operator City,State,Zip: TACOMA, WA 98402
Owner/Operator Telephone: 253-572-3822
Owner/Operator Telephone Ext: Not reported
Owner/Operator Fax: Not reported
Owner/Operator Email: Not reported

Owner/Operator Indicator: Owner
Owner/Operator Name: SME CORP
Legal Status: Private
Date Became Current: 1997-04-16 00:00:00.
Date Ended Current: Not reported
Owner/Operator Address: 2302 A ST
Owner/Operator City,State,Zip: TACOMA, WA 98402
Owner/Operator Telephone: 253-572-3822
Owner/Operator Telephone Ext: Not reported

Map ID
Direction
Distance
Elevation

MAP FINDINGS

Site

Database(s)

EDR ID Number
EPA ID Number

SME CORP (Continued)

1000659001

Owner/Operator Fax:	Not reported
Owner/Operator Email:	Not reported
Owner/Operator Indicator:	Owner
Owner/Operator Name:	RUTH, DONALD K
Legal Status:	Private
Date Became Current:	Not reported
Date Ended Current:	Not reported
Owner/Operator Address:	2302 A ST
Owner/Operator City,State,Zip:	TACOMA, WA 98402
Owner/Operator Telephone:	253-572-3822
Owner/Operator Telephone Ext:	Not reported
Owner/Operator Fax:	Not reported
Owner/Operator Email:	Not reported
Owner/Operator Indicator:	Owner
Owner/Operator Name:	SME CORP
Legal Status:	Private
Date Became Current:	1997-04-16 00:00:00.
Date Ended Current:	Not reported
Owner/Operator Address:	2302 A ST
Owner/Operator City,State,Zip:	TACOMA, WA 98402-2912
Owner/Operator Telephone:	253-572-3822
Owner/Operator Telephone Ext:	Not reported
Owner/Operator Fax:	Not reported
Owner/Operator Email:	Not reported
Owner/Operator Indicator:	Owner
Owner/Operator Name:	SME CORP S
Legal Status:	Private
Date Became Current:	1997-04-16 00:00:00.
Date Ended Current:	Not reported
Owner/Operator Address:	2302 A ST
Owner/Operator City,State,Zip:	TACOMA, WA 98402-2912
Owner/Operator Telephone:	253-572-3822
Owner/Operator Telephone Ext:	Not reported
Owner/Operator Fax:	Not reported
Owner/Operator Email:	Not reported
Owner/Operator Indicator:	Owner
Owner/Operator Name:	SME CORP
Legal Status:	Private
Date Became Current:	1997-04-16 00:00:00.
Date Ended Current:	Not reported
Owner/Operator Address:	2302 A ST
Owner/Operator City,State,Zip:	TACOMA, WA 98402
Owner/Operator Telephone:	253-572-3822
Owner/Operator Telephone Ext:	Not reported
Owner/Operator Fax:	Not reported
Owner/Operator Email:	Not reported
Owner/Operator Indicator:	Owner
Owner/Operator Name:	SME CORP
Legal Status:	Private
Date Became Current:	1997-04-16 00:00:00.
Date Ended Current:	Not reported
Owner/Operator Address:	2302 A ST

Map ID
Direction
Distance
Elevation

MAP FINDINGS

Site

Database(s)

EDR ID Number
EPA ID Number

SME CORP (Continued)

1000659001

Owner/Operator City,State,Zip: TACOMA, WA 98402
Owner/Operator Telephone: 253-572-3822
Owner/Operator Telephone Ext: Not reported
Owner/Operator Fax: Not reported
Owner/Operator Email: Not reported

Owner/Operator Indicator: Owner
Owner/Operator Name: RUTH, DONALD K
Legal Status: Private
Date Became Current: Not reported
Date Ended Current: Not reported
Owner/Operator Address: 2302 A ST
Owner/Operator City,State,Zip: TACOMA, WA 98402
Owner/Operator Telephone: 253-572-3822
Owner/Operator Telephone Ext: Not reported
Owner/Operator Fax: Not reported
Owner/Operator Email: Not reported

Owner/Operator Indicator: Operator
Owner/Operator Name: HODGES, JOSH
Legal Status: Private
Date Became Current: Not reported
Date Ended Current: Not reported
Owner/Operator Address: 2302 A ST
Owner/Operator City,State,Zip: TACOMA, WA 98402
Owner/Operator Telephone: 253-572-3822
Owner/Operator Telephone Ext: Not reported
Owner/Operator Fax: Not reported
Owner/Operator Email: Not reported

Owner/Operator Indicator: Operator
Owner/Operator Name: RUTH, DON K
Legal Status: Private
Date Became Current: Not reported
Date Ended Current: Not reported
Owner/Operator Address: 2302 A ST
Owner/Operator City,State,Zip: TACOMA, WA 98402
Owner/Operator Telephone: 253-572-3822
Owner/Operator Telephone Ext: Not reported
Owner/Operator Fax: Not reported
Owner/Operator Email: Not reported

Owner/Operator Indicator: Owner
Owner/Operator Name: SME CORP
Legal Status: Private
Date Became Current: 1997-04-16 00:00:00.
Date Ended Current: Not reported
Owner/Operator Address: 2302 A ST
Owner/Operator City,State,Zip: TACOMA, WA 98402
Owner/Operator Telephone: 253-572-3822
Owner/Operator Telephone Ext: Not reported
Owner/Operator Fax: Not reported
Owner/Operator Email: Not reported

Owner/Operator Indicator: Owner
Owner/Operator Name: SME CORP
Legal Status: Private

Map ID
Direction
Distance
Elevation

MAP FINDINGS

Site

Database(s)

EDR ID Number
EPA ID Number

SME CORP (Continued)

1000659001

Date Became Current: Not reported
Date Ended Current: Not reported
Owner/Operator Address: 311 E 26TH ST
Owner/Operator City,State,Zip: TACOMA, WA 98421
Owner/Operator Telephone: 000-000-0000
Owner/Operator Telephone Ext: Not reported
Owner/Operator Fax: Not reported
Owner/Operator Email: Not reported

Owner/Operator Indicator: Owner
Owner/Operator Name: SME CORP
Legal Status: Private
Date Became Current: Not reported
Date Ended Current: Not reported
Owner/Operator Address: 311 E 26TH ST
Owner/Operator City,State,Zip: TACOMA, WA 98421
Owner/Operator Telephone: 000-000-0000
Owner/Operator Telephone Ext: Not reported
Owner/Operator Fax: Not reported
Owner/Operator Email: Not reported

Owner/Operator Indicator: Owner
Owner/Operator Name: RUTH, DONALD K
Legal Status: Private
Date Became Current: Not reported
Date Ended Current: Not reported
Owner/Operator Address: 2302 A ST
Owner/Operator City,State,Zip: TACOMA, WA 98402
Owner/Operator Telephone: 253-572-3822
Owner/Operator Telephone Ext: Not reported
Owner/Operator Fax: Not reported
Owner/Operator Email: Not reported

Owner/Operator Indicator: Owner
Owner/Operator Name: SME CORP
Legal Status: Private
Date Became Current: 1997-04-16 00:00:00.
Date Ended Current: Not reported
Owner/Operator Address: 2302 A ST
Owner/Operator City,State,Zip: TACOMA, WA 98402
Owner/Operator Telephone: 253-572-3822
Owner/Operator Telephone Ext: Not reported
Owner/Operator Fax: Not reported
Owner/Operator Email: Not reported

Owner/Operator Indicator: Owner
Owner/Operator Name: RUTH, DONALD K
Legal Status: Private
Date Became Current: Not reported
Date Ended Current: Not reported
Owner/Operator Address: 2302 A ST
Owner/Operator City,State,Zip: TACOMA, WA 98402
Owner/Operator Telephone: 253-572-3822
Owner/Operator Telephone Ext: Not reported
Owner/Operator Fax: Not reported
Owner/Operator Email: Not reported

Map ID
Direction
Distance
Elevation

MAP FINDINGS

Site

Database(s)

EDR ID Number
EPA ID Number

SME CORP (Continued)

1000659001

Owner/Operator Indicator: Operator
Owner/Operator Name: LITTLE, JAMES B
Legal Status: Private
Date Became Current: Not reported
Date Ended Current: Not reported
Owner/Operator Address: 2302 A ST
Owner/Operator City,State,Zip: TACOMA, WA 98402
Owner/Operator Telephone: 253-572-3822
Owner/Operator Telephone Ext: Not reported
Owner/Operator Fax: Not reported
Owner/Operator Email: Not reported

Owner/Operator Indicator: Owner
Owner/Operator Name: RUTH, DONALD K
Legal Status: Private
Date Became Current: Not reported
Date Ended Current: Not reported
Owner/Operator Address: 2302 A ST
Owner/Operator City,State,Zip: TACOMA, WA 98402
Owner/Operator Telephone: 253-572-3822
Owner/Operator Telephone Ext: Not reported
Owner/Operator Fax: Not reported
Owner/Operator Email: Not reported

Owner/Operator Indicator: Operator
Owner/Operator Name: SME CORP
Legal Status: Private
Date Became Current: Not reported
Date Ended Current: Not reported
Owner/Operator Address: 311 E 26TH ST
Owner/Operator City,State,Zip: TACOMA, WA 98421
Owner/Operator Telephone: 000-000-0000
Owner/Operator Telephone Ext: Not reported
Owner/Operator Fax: Not reported
Owner/Operator Email: Not reported

Owner/Operator Indicator: Operator
Owner/Operator Name: LITTLE, JAMES B
Legal Status: Private
Date Became Current: Not reported
Date Ended Current: Not reported
Owner/Operator Address: 2302 A ST
Owner/Operator City,State,Zip: TACOMA, WA 98402
Owner/Operator Telephone: 253-572-3822
Owner/Operator Telephone Ext: Not reported
Owner/Operator Fax: Not reported
Owner/Operator Email: Not reported

Owner/Operator Indicator: Owner
Owner/Operator Name: SME CORP
Legal Status: Private
Date Became Current: 1997-04-16 00:00:00.
Date Ended Current: Not reported
Owner/Operator Address: 2302 A ST
Owner/Operator City,State,Zip: TACOMA, WA 98402
Owner/Operator Telephone: 253-572-3822
Owner/Operator Telephone Ext: Not reported

Map ID
Direction
Distance
Elevation

MAP FINDINGS

Site

Database(s)

EDR ID Number
EPA ID Number

SME CORP (Continued)

1000659001

Owner/Operator Fax:	Not reported
Owner/Operator Email:	Not reported
Owner/Operator Indicator:	Owner
Owner/Operator Name:	RUTH, DONALD K
Legal Status:	Private
Date Became Current:	Not reported
Date Ended Current:	Not reported
Owner/Operator Address:	2302 A ST
Owner/Operator City,State,Zip:	TACOMA, WA 98402
Owner/Operator Telephone:	253-572-3822
Owner/Operator Telephone Ext:	Not reported
Owner/Operator Fax:	Not reported
Owner/Operator Email:	Not reported
Owner/Operator Indicator:	Owner
Owner/Operator Name:	SME CORP
Legal Status:	Private
Date Became Current:	1997-04-16 00:00:00.
Date Ended Current:	Not reported
Owner/Operator Address:	2302 A ST
Owner/Operator City,State,Zip:	TACOMA, WA 98402
Owner/Operator Telephone:	253-572-3822
Owner/Operator Telephone Ext:	Not reported
Owner/Operator Fax:	Not reported
Owner/Operator Email:	Not reported
Owner/Operator Indicator:	Operator
Owner/Operator Name:	JOSH HODGES
Legal Status:	Private
Date Became Current:	1997-04-16 00:00:00.
Date Ended Current:	Not reported
Owner/Operator Address:	2302 A ST
Owner/Operator City,State,Zip:	TACOMA, WA 98402-2912
Owner/Operator Telephone:	253-572-3822
Owner/Operator Telephone Ext:	Not reported
Owner/Operator Fax:	Not reported
Owner/Operator Email:	Not reported
Owner/Operator Indicator:	Operator
Owner/Operator Name:	SME CORP
Legal Status:	Private
Date Became Current:	Not reported
Date Ended Current:	Not reported
Owner/Operator Address:	311 E 26TH ST
Owner/Operator City,State,Zip:	TACOMA, WA 98421
Owner/Operator Telephone:	000-000-0000
Owner/Operator Telephone Ext:	Not reported
Owner/Operator Fax:	Not reported
Owner/Operator Email:	Not reported
Owner/Operator Indicator:	Owner
Owner/Operator Name:	SME CORP
Legal Status:	Private
Date Became Current:	Not reported
Date Ended Current:	Not reported
Owner/Operator Address:	311 E 26TH ST

Map ID
Direction
Distance
Elevation

MAP FINDINGS

Site

Database(s)

EDR ID Number
EPA ID Number

SME CORP (Continued)

1000659001

Owner/Operator City,State,Zip: TACOMA, WA 98421
Owner/Operator Telephone: 000-000-0000
Owner/Operator Telephone Ext: Not reported
Owner/Operator Fax: Not reported
Owner/Operator Email: Not reported

Owner/Operator Indicator: Operator
Owner/Operator Name: SME CORP
Legal Status: Private
Date Became Current: Not reported
Date Ended Current: Not reported
Owner/Operator Address: 311 E 26TH ST
Owner/Operator City,State,Zip: TACOMA, WA 98421
Owner/Operator Telephone: 000-000-0000
Owner/Operator Telephone Ext: Not reported
Owner/Operator Fax: Not reported
Owner/Operator Email: Not reported

Owner/Operator Indicator: Owner
Owner/Operator Name: SME CORP
Legal Status: Private
Date Became Current: Not reported
Date Ended Current: Not reported
Owner/Operator Address: 311 E 26TH ST
Owner/Operator City,State,Zip: TACOMA, WA 98421
Owner/Operator Telephone: 000-000-0000
Owner/Operator Telephone Ext: Not reported
Owner/Operator Fax: Not reported
Owner/Operator Email: Not reported

Owner/Operator Indicator: Owner
Owner/Operator Name: SME CORP
Legal Status: Private
Date Became Current: 1997-04-16 00:00:00.
Date Ended Current: Not reported
Owner/Operator Address: 2302 A ST
Owner/Operator City,State,Zip: TACOMA, WA 98402
Owner/Operator Telephone: 253-572-3822
Owner/Operator Telephone Ext: Not reported
Owner/Operator Fax: Not reported
Owner/Operator Email: Not reported

Owner/Operator Indicator: Owner
Owner/Operator Name: RUTH, DONALD K
Legal Status: Private
Date Became Current: Not reported
Date Ended Current: Not reported
Owner/Operator Address: 2302 A ST
Owner/Operator City,State,Zip: TACOMA, WA 98402
Owner/Operator Telephone: 253-572-3822
Owner/Operator Telephone Ext: Not reported
Owner/Operator Fax: Not reported
Owner/Operator Email: Not reported

Owner/Operator Indicator: Owner
Owner/Operator Name: RUTH, DONALD K
Legal Status: Private

Map ID
Direction
Distance
Elevation

MAP FINDINGS

Site

Database(s)

EDR ID Number
EPA ID Number

SME CORP (Continued)

1000659001

Date Became Current: Not reported
Date Ended Current: Not reported
Owner/Operator Address: 2302 A ST
Owner/Operator City,State,Zip: TACOMA, WA 98402
Owner/Operator Telephone: 253-572-3822
Owner/Operator Telephone Ext: Not reported
Owner/Operator Fax: Not reported
Owner/Operator Email: Not reported

Owner/Operator Indicator: Owner
Owner/Operator Name: RUTH, DONALD K
Legal Status: Private
Date Became Current: Not reported
Date Ended Current: Not reported
Owner/Operator Address: 2302 A ST
Owner/Operator City,State,Zip: TACOMA, WA 98402
Owner/Operator Telephone: 253-572-3822
Owner/Operator Telephone Ext: Not reported
Owner/Operator Fax: Not reported
Owner/Operator Email: Not reported

Owner/Operator Indicator: Owner
Owner/Operator Name: SME CORP
Legal Status: Private
Date Became Current: 1997-04-16 00:00:00.
Date Ended Current: Not reported
Owner/Operator Address: 2302 A ST
Owner/Operator City,State,Zip: TACOMA, WA 98402
Owner/Operator Telephone: 253-572-3822
Owner/Operator Telephone Ext: Not reported
Owner/Operator Fax: Not reported
Owner/Operator Email: Not reported

Owner/Operator Indicator: Owner
Owner/Operator Name: SME CORP
Legal Status: Private
Date Became Current: 1997-04-16 00:00:00.
Date Ended Current: Not reported
Owner/Operator Address: 2302 A ST
Owner/Operator City,State,Zip: TACOMA, WA 98402
Owner/Operator Telephone: 253-572-3822
Owner/Operator Telephone Ext: Not reported
Owner/Operator Fax: Not reported
Owner/Operator Email: Not reported

Owner/Operator Indicator: Operator
Owner/Operator Name: RUTH, DON K
Legal Status: Private
Date Became Current: Not reported
Date Ended Current: Not reported
Owner/Operator Address: 2302 A ST
Owner/Operator City,State,Zip: TACOMA, WA 98402
Owner/Operator Telephone: 253-572-3822
Owner/Operator Telephone Ext: Not reported
Owner/Operator Fax: Not reported
Owner/Operator Email: Not reported

Map ID
Direction
Distance
Elevation

MAP FINDINGS

Site

Database(s)

EDR ID Number
EPA ID Number

SME CORP (Continued)

1000659001

Owner/Operator Indicator: Owner
Owner/Operator Name: SME CORP
Legal Status: Private
Date Became Current: 1997-04-16 00:00:00.
Date Ended Current: Not reported
Owner/Operator Address: 2302 A ST
Owner/Operator City,State,Zip: TACOMA, WA 98402
Owner/Operator Telephone: 253-572-3822
Owner/Operator Telephone Ext: Not reported
Owner/Operator Fax: Not reported
Owner/Operator Email: Not reported

Owner/Operator Indicator: Owner
Owner/Operator Name: SME CORP
Legal Status: Private
Date Became Current: 1997-04-16 00:00:00.
Date Ended Current: Not reported
Owner/Operator Address: 2302 A ST
Owner/Operator City,State,Zip: TACOMA, WA 98402
Owner/Operator Telephone: 253-572-3822
Owner/Operator Telephone Ext: Not reported
Owner/Operator Fax: Not reported
Owner/Operator Email: Not reported

Owner/Operator Indicator: Operator
Owner/Operator Name: LITTLE, JAMES B
Legal Status: Private
Date Became Current: Not reported
Date Ended Current: Not reported
Owner/Operator Address: 2302 A ST
Owner/Operator City,State,Zip: TACOMA, WA 98402
Owner/Operator Telephone: 253-572-3822
Owner/Operator Telephone Ext: Not reported
Owner/Operator Fax: Not reported
Owner/Operator Email: Not reported

Owner/Operator Indicator: Operator
Owner/Operator Name: LITTLE, JAMES B
Legal Status: Private
Date Became Current: Not reported
Date Ended Current: Not reported
Owner/Operator Address: 2302 A ST
Owner/Operator City,State,Zip: TACOMA, WA 98402
Owner/Operator Telephone: 253-572-3822
Owner/Operator Telephone Ext: Not reported
Owner/Operator Fax: Not reported
Owner/Operator Email: Not reported

Owner/Operator Indicator: Owner
Owner/Operator Name: SME CORP
Legal Status: Private
Date Became Current: 1997-04-16 00:00:00.
Date Ended Current: Not reported
Owner/Operator Address: 2302 A ST
Owner/Operator City,State,Zip: TACOMA, WA 98402
Owner/Operator Telephone: 253-572-3822
Owner/Operator Telephone Ext: Not reported

Map ID
Direction
Distance
Elevation

MAP FINDINGS

Site

Database(s)

EDR ID Number
EPA ID Number

SME CORP (Continued)

1000659001

Owner/Operator Fax: Not reported
Owner/Operator Email: Not reported

Owner/Operator Indicator: Owner
Owner/Operator Name: RUTH, DONALD K
Legal Status: Private
Date Became Current: Not reported
Date Ended Current: Not reported
Owner/Operator Address: 2302 A ST
Owner/Operator City,State,Zip: TACOMA, WA 98402
Owner/Operator Telephone: 253-572-3822
Owner/Operator Telephone Ext: Not reported
Owner/Operator Fax: Not reported
Owner/Operator Email: Not reported

Owner/Operator Indicator: Operator
Owner/Operator Name: HODGES, JOSH
Legal Status: Private
Date Became Current: Not reported
Date Ended Current: Not reported
Owner/Operator Address: 2302 A ST
Owner/Operator City,State,Zip: TACOMA, WA 98402
Owner/Operator Telephone: 253-572-3822
Owner/Operator Telephone Ext: Not reported
Owner/Operator Fax: Not reported
Owner/Operator Email: Not reported

Owner/Operator Indicator: Owner
Owner/Operator Name: SME CORP
Legal Status: Private
Date Became Current: 1997-04-16 00:00:00.
Date Ended Current: Not reported
Owner/Operator Address: 2302 A ST
Owner/Operator City,State,Zip: TACOMA, WA 98402
Owner/Operator Telephone: 253-572-3822
Owner/Operator Telephone Ext: Not reported
Owner/Operator Fax: Not reported
Owner/Operator Email: Not reported

Owner/Operator Indicator: Operator
Owner/Operator Name: HODGES, JOSH
Legal Status: Private
Date Became Current: Not reported
Date Ended Current: Not reported
Owner/Operator Address: 2302 A ST
Owner/Operator City,State,Zip: TACOMA, WA 98402
Owner/Operator Telephone: 253-572-3822
Owner/Operator Telephone Ext: Not reported
Owner/Operator Fax: Not reported
Owner/Operator Email: Not reported

Historic Generators:
Receive Date: 2010-03-13 00:00:00.0
Handler Name: SME CORP
Federal Waste Generator Description: Not a generator, verified
State District Owner: WA
Large Quantity Handler of Universal Waste: No

Map ID
Direction
Distance
Elevation

MAP FINDINGS

Site

Database(s)

EDR ID Number
EPA ID Number

SME CORP (Continued)

1000659001

Recognized Trader Importer:	No
Recognized Trader Exporter:	No
Spent Lead Acid Battery Importer:	No
Spent Lead Acid Battery Exporter:	No
Current Record:	No
Non Storage Recycler Activity:	Not reported
Electronic Manifest Broker:	Not reported
Receive Date:	2010-03-13 00:00:00.0
Handler Name:	SME CORP
Federal Waste Generator Description:	Not a generator, verified
State District Owner:	WA
Large Quantity Handler of Universal Waste:	No
Recognized Trader Importer:	No
Recognized Trader Exporter:	No
Spent Lead Acid Battery Importer:	No
Spent Lead Acid Battery Exporter:	No
Current Record:	No
Non Storage Recycler Activity:	Not reported
Electronic Manifest Broker:	Not reported
Receive Date:	2017-11-06 00:00:00.0
Handler Name:	SME CORP
Federal Waste Generator Description:	Not a generator, verified
State District Owner:	WA
Large Quantity Handler of Universal Waste:	No
Recognized Trader Importer:	No
Recognized Trader Exporter:	No
Spent Lead Acid Battery Importer:	No
Spent Lead Acid Battery Exporter:	No
Current Record:	No
Non Storage Recycler Activity:	No
Electronic Manifest Broker:	No
Receive Date:	2017-11-06 00:00:00.0
Handler Name:	SME CORP
Federal Waste Generator Description:	Not a generator, verified
State District Owner:	WA
Large Quantity Handler of Universal Waste:	No
Recognized Trader Importer:	No
Recognized Trader Exporter:	No
Spent Lead Acid Battery Importer:	No
Spent Lead Acid Battery Exporter:	No
Current Record:	Yes
Non Storage Recycler Activity:	Not reported
Electronic Manifest Broker:	Not reported
Receive Date:	1993-12-31 00:00:00.0
Handler Name:	SME CORP
Federal Waste Generator Description:	Large Quantity Generator
State District Owner:	WA
Large Quantity Handler of Universal Waste:	No
Recognized Trader Importer:	No
Recognized Trader Exporter:	No
Spent Lead Acid Battery Importer:	No
Spent Lead Acid Battery Exporter:	No
Current Record:	No

Map ID
Direction
Distance
Elevation

MAP FINDINGS

Site

Database(s)

EDR ID Number
EPA ID Number

SME CORP (Continued)

1000659001

Non Storage Recycler Activity:	Not reported
Electronic Manifest Broker:	Not reported
Receive Date:	1994-01-01 00:00:00.0
Handler Name:	SME CORP
Federal Waste Generator Description:	Not a generator, verified
State District Owner:	WA
Large Quantity Handler of Universal Waste:	No
Recognized Trader Importer:	No
Recognized Trader Exporter:	No
Spent Lead Acid Battery Importer:	No
Spent Lead Acid Battery Exporter:	No
Current Record:	No
Non Storage Recycler Activity:	Not reported
Electronic Manifest Broker:	Not reported
Receive Date:	1997-04-09 00:00:00.0
Handler Name:	SME CORP
Federal Waste Generator Description:	Conditionally Exempt Small Quantity Generator
State District Owner:	WA
Large Quantity Handler of Universal Waste:	No
Recognized Trader Importer:	No
Recognized Trader Exporter:	No
Spent Lead Acid Battery Importer:	No
Spent Lead Acid Battery Exporter:	No
Current Record:	No
Non Storage Recycler Activity:	Not reported
Electronic Manifest Broker:	Not reported
Receive Date:	1997-05-29 00:00:00.0
Handler Name:	SME CORP
Federal Waste Generator Description:	Conditionally Exempt Small Quantity Generator
State District Owner:	WA
Large Quantity Handler of Universal Waste:	No
Recognized Trader Importer:	No
Recognized Trader Exporter:	No
Spent Lead Acid Battery Importer:	No
Spent Lead Acid Battery Exporter:	No
Current Record:	No
Non Storage Recycler Activity:	Not reported
Electronic Manifest Broker:	Not reported
Receive Date:	1997-12-29 00:00:00.0
Handler Name:	SME CORP
Federal Waste Generator Description:	Conditionally Exempt Small Quantity Generator
State District Owner:	WA
Large Quantity Handler of Universal Waste:	No
Recognized Trader Importer:	No
Recognized Trader Exporter:	No
Spent Lead Acid Battery Importer:	No
Spent Lead Acid Battery Exporter:	No
Current Record:	No
Non Storage Recycler Activity:	Not reported
Electronic Manifest Broker:	Not reported
Receive Date:	1999-01-25 00:00:00.0
Handler Name:	SME CORP

Map ID
Direction
Distance
Elevation

MAP FINDINGS

Site

Database(s)

EDR ID Number
EPA ID Number

SME CORP (Continued)

1000659001

Federal Waste Generator Description:	Conditionally Exempt Small Quantity Generator
State District Owner:	WA
Large Quantity Handler of Universal Waste:	No
Recognized Trader Importer:	No
Recognized Trader Exporter:	No
Spent Lead Acid Battery Importer:	No
Spent Lead Acid Battery Exporter:	No
Current Record:	No
Non Storage Recycler Activity:	Not reported
Electronic Manifest Broker:	Not reported

Receive Date:	1999-12-20 00:00:00.0
Handler Name:	SME CORP
Federal Waste Generator Description:	Conditionally Exempt Small Quantity Generator
State District Owner:	WA
Large Quantity Handler of Universal Waste:	No
Recognized Trader Importer:	No
Recognized Trader Exporter:	No
Spent Lead Acid Battery Importer:	No
Spent Lead Acid Battery Exporter:	No
Current Record:	No
Non Storage Recycler Activity:	Not reported
Electronic Manifest Broker:	Not reported

Receive Date:	2001-01-04 00:00:00.0
Handler Name:	SME CORP
Federal Waste Generator Description:	Conditionally Exempt Small Quantity Generator
State District Owner:	WA
Large Quantity Handler of Universal Waste:	No
Recognized Trader Importer:	No
Recognized Trader Exporter:	No
Spent Lead Acid Battery Importer:	No
Spent Lead Acid Battery Exporter:	No
Current Record:	No
Non Storage Recycler Activity:	Not reported
Electronic Manifest Broker:	Not reported

Receive Date:	2002-02-04 00:00:00.0
Handler Name:	SME CORP
Federal Waste Generator Description:	Conditionally Exempt Small Quantity Generator
State District Owner:	WA
Large Quantity Handler of Universal Waste:	No
Recognized Trader Importer:	No
Recognized Trader Exporter:	No
Spent Lead Acid Battery Importer:	No
Spent Lead Acid Battery Exporter:	No
Current Record:	No
Non Storage Recycler Activity:	Not reported
Electronic Manifest Broker:	Not reported

Receive Date:	2003-01-18 00:00:00.0
Handler Name:	SME CORP
Federal Waste Generator Description:	Conditionally Exempt Small Quantity Generator
State District Owner:	WA
Large Quantity Handler of Universal Waste:	No
Recognized Trader Importer:	No
Recognized Trader Exporter:	No

Map ID
Direction
Distance
Elevation

MAP FINDINGS

Site

Database(s)

EDR ID Number
EPA ID Number

SME CORP (Continued)

1000659001

Spent Lead Acid Battery Importer:	No
Spent Lead Acid Battery Exporter:	No
Current Record:	No
Non Storage Recycler Activity:	Not reported
Electronic Manifest Broker:	Not reported
Receive Date:	2004-03-01 00:00:00.0
Handler Name:	SME CORP
Federal Waste Generator Description:	Conditionally Exempt Small Quantity Generator
State District Owner:	WA
Large Quantity Handler of Universal Waste:	No
Recognized Trader Importer:	No
Recognized Trader Exporter:	No
Spent Lead Acid Battery Importer:	No
Spent Lead Acid Battery Exporter:	No
Current Record:	No
Non Storage Recycler Activity:	Not reported
Electronic Manifest Broker:	Not reported
Receive Date:	2005-02-15 00:00:00.0
Handler Name:	SME CORP
Federal Waste Generator Description:	Conditionally Exempt Small Quantity Generator
State District Owner:	WA
Large Quantity Handler of Universal Waste:	No
Recognized Trader Importer:	No
Recognized Trader Exporter:	No
Spent Lead Acid Battery Importer:	No
Spent Lead Acid Battery Exporter:	No
Current Record:	No
Non Storage Recycler Activity:	Not reported
Electronic Manifest Broker:	Not reported
Receive Date:	2009-04-09 00:00:00.0
Handler Name:	SME CORP
Federal Waste Generator Description:	Not a generator, verified
State District Owner:	WA
Large Quantity Handler of Universal Waste:	No
Recognized Trader Importer:	No
Recognized Trader Exporter:	No
Spent Lead Acid Battery Importer:	No
Spent Lead Acid Battery Exporter:	No
Current Record:	No
Non Storage Recycler Activity:	Not reported
Electronic Manifest Broker:	Not reported
Receive Date:	2009-04-09 00:00:00.0
Handler Name:	SME CORP
Federal Waste Generator Description:	Not a generator, verified
State District Owner:	WA
Large Quantity Handler of Universal Waste:	No
Recognized Trader Importer:	No
Recognized Trader Exporter:	No
Spent Lead Acid Battery Importer:	No
Spent Lead Acid Battery Exporter:	No
Current Record:	No
Non Storage Recycler Activity:	Not reported
Electronic Manifest Broker:	Not reported

Map ID
Direction
Distance
Elevation

MAP FINDINGS

Site

Database(s)

EDR ID Number
EPA ID Number

SME CORP (Continued)

1000659001

Receive Date: 2009-04-09 00:00:00.0
Handler Name: SME CORP
Federal Waste Generator Description: Not a generator, verified
State District Owner: WA
Large Quantity Handler of Universal Waste: No
Recognized Trader Importer: No
Recognized Trader Exporter: No
Spent Lead Acid Battery Importer: No
Spent Lead Acid Battery Exporter: No
Current Record: No
Non Storage Recycler Activity: Not reported
Electronic Manifest Broker: Not reported

Receive Date: 2009-04-09 00:00:00.0
Handler Name: SME CORP
Federal Waste Generator Description: Not a generator, verified
State District Owner: WA
Large Quantity Handler of Universal Waste: No
Recognized Trader Importer: No
Recognized Trader Exporter: No
Spent Lead Acid Battery Importer: No
Spent Lead Acid Battery Exporter: No
Current Record: No
Non Storage Recycler Activity: Not reported
Electronic Manifest Broker: Not reported

Receive Date: 2010-03-13 00:00:00.0
Handler Name: SME CORP
Federal Waste Generator Description: Not a generator, verified
State District Owner: WA
Large Quantity Handler of Universal Waste: No
Recognized Trader Importer: No
Recognized Trader Exporter: No
Spent Lead Acid Battery Importer: No
Spent Lead Acid Battery Exporter: No
Current Record: No
Non Storage Recycler Activity: Not reported
Electronic Manifest Broker: Not reported

Receive Date: 2014-04-15 00:00:00.0
Handler Name: SME CORP
Federal Waste Generator Description: Not a generator, verified
State District Owner: WA
Large Quantity Handler of Universal Waste: No
Recognized Trader Importer: No
Recognized Trader Exporter: No
Spent Lead Acid Battery Importer: No
Spent Lead Acid Battery Exporter: No
Current Record: No
Non Storage Recycler Activity: Not reported
Electronic Manifest Broker: Not reported

Receive Date: 1993-09-01 00:00:00.0
Handler Name: SME CORP.
Federal Waste Generator Description: Large Quantity Generator
State District Owner: Not reported
Large Quantity Handler of Universal Waste: No

Map ID
Direction
Distance
Elevation

MAP FINDINGS

Site

Database(s)

EDR ID Number
EPA ID Number

SME CORP (Continued)

1000659001

Recognized Trader Importer:	No
Recognized Trader Exporter:	No
Spent Lead Acid Battery Importer:	No
Spent Lead Acid Battery Exporter:	No
Current Record:	No
Non Storage Recycler Activity:	Not reported
Electronic Manifest Broker:	Not reported
Receive Date:	1994-02-25 00:00:00.0
Handler Name:	SME CORPORATION
Federal Waste Generator Description:	Large Quantity Generator
State District Owner:	Not reported
Large Quantity Handler of Universal Waste:	No
Recognized Trader Importer:	No
Recognized Trader Exporter:	No
Spent Lead Acid Battery Importer:	No
Spent Lead Acid Battery Exporter:	No
Current Record:	No
Non Storage Recycler Activity:	Not reported
Electronic Manifest Broker:	Not reported
Receive Date:	2003-12-31 00:00:00.0
Handler Name:	SME CORP
Federal Waste Generator Description:	Not a generator, verified
State District Owner:	WA
Large Quantity Handler of Universal Waste:	No
Recognized Trader Importer:	No
Recognized Trader Exporter:	No
Spent Lead Acid Battery Importer:	No
Spent Lead Acid Battery Exporter:	No
Current Record:	No
Non Storage Recycler Activity:	Not reported
Electronic Manifest Broker:	Not reported

List of NAICS Codes and Descriptions:

NAICS Code:	23599
NAICS Description:	ALL OTHER SPECIAL TRADE CONTRACTORS
NAICS Code:	23829
NAICS Description:	OTHER BUILDING EQUIPMENT CONTRACTORS
NAICS Code:	238290
NAICS Description:	OTHER BUILDING EQUIPMENT CONTRACTORS
NAICS Code:	56172
NAICS Description:	JANITORIAL SERVICES

Facility Has Received Notices of Violation:

Found Violation:	Yes
Agency Which Determined Violation:	State
Violation Short Description:	Generators - General
Date Violation was Determined:	1995-12-01 00:00:00.0
Actual Return to Compliance Date:	1995-12-01 00:00:00.0
Return to Compliance Qualifier:	Observed
Violation Responsible Agency:	State
Scheduled Compliance Date:	1995-12-01 00:00:00.0

Map ID
Direction
Distance
Elevation

MAP FINDINGS

Site

Database(s)

EDR ID Number
EPA ID Number

SME CORP (Continued)

1000659001

Enforcement Identifier:	01
Date of Enforcement Action:	1995-12-01 00:00:00.0
Enforcement Responsible Agency:	State
Enforcement Docket Number:	Not reported
Enforcement Attorney:	R0
Corrective Action Component:	No
Appeal Initiated Date:	Not reported
Appeal Resolution Date:	Not reported
Disposition Status Date:	Not reported
Disposition Status:	Not reported
Disposition Status Description:	Not reported
Consent/Final Order Sequence Number:	Not reported
Consent/Final Order Respondent Name:	Not reported
Consent/Final Order Lead Agency:	Not reported
Enforcement Type:	WRITTEN INFORMAL
Enforcement Responsible Person:	WALAB
Enforcement Responsible Sub-Organization:	SW
SEP Sequence Number:	Not reported
SEP Expenditure Amount:	Not reported
SEP Scheduled Completion Date:	Not reported
SEP Actual Date:	Not reported
SEP Defaulted Date:	Not reported
SEP Type:	Not reported
SEP Type Description:	Not reported
Proposed Amount:	Not reported
Final Monetary Amount:	Not reported
Paid Amount:	Not reported
Final Count:	Not reported
Final Amount:	Not reported
Found Violation:	Yes
Agency Which Determined Violation:	State
Violation Short Description:	Generators - General
Date Violation was Determined:	1995-12-01 00:00:00.0
Actual Return to Compliance Date:	1996-01-01 00:00:00.0
Return to Compliance Qualifier:	Observed
Violation Responsible Agency:	State
Scheduled Compliance Date:	1996-01-01 00:00:00.0
Enforcement Identifier:	01
Date of Enforcement Action:	1995-12-01 00:00:00.0
Enforcement Responsible Agency:	State
Enforcement Docket Number:	Not reported
Enforcement Attorney:	R0
Corrective Action Component:	No
Appeal Initiated Date:	Not reported
Appeal Resolution Date:	Not reported
Disposition Status Date:	Not reported
Disposition Status:	Not reported
Disposition Status Description:	Not reported
Consent/Final Order Sequence Number:	Not reported
Consent/Final Order Respondent Name:	Not reported
Consent/Final Order Lead Agency:	Not reported
Enforcement Type:	WRITTEN INFORMAL
Enforcement Responsible Person:	WALAB
Enforcement Responsible Sub-Organization:	SW
SEP Sequence Number:	Not reported
SEP Expenditure Amount:	Not reported

Map ID
Direction
Distance
Elevation

MAP FINDINGS

Site

Database(s)

EDR ID Number
EPA ID Number

SME CORP (Continued)

1000659001

SEP Scheduled Completion Date:	Not reported
SEP Actual Date:	Not reported
SEP Defaulted Date:	Not reported
SEP Type:	Not reported
SEP Type Description:	Not reported
Proposed Amount:	Not reported
Final Monetary Amount:	Not reported
Paid Amount:	Not reported
Final Count:	Not reported
Final Amount:	Not reported

Evaluation Action Summary:

Evaluation Date:	1995-12-01 00:00:00.0
Evaluation Responsible Agency:	State
Found Violation:	Yes
Evaluation Type Description:	COMPLIANCE EVALUATION INSPECTION ON-SITE
Evaluation Responsible Person Identifier:	WALAB
Evaluation Responsible Sub-Organization:	SW
Actual Return to Compliance Date:	1995-12-01 00:00:00.0
Scheduled Compliance Date:	1995-12-01 00:00:00.0
Date of Request:	Not reported
Date Response Received:	Not reported
Request Agency:	Not reported
Former Citation:	Not reported

Evaluation Date:	1995-12-01 00:00:00.0
Evaluation Responsible Agency:	State
Found Violation:	Yes
Evaluation Type Description:	COMPLIANCE EVALUATION INSPECTION ON-SITE
Evaluation Responsible Person Identifier:	WALAB
Evaluation Responsible Sub-Organization:	SW
Actual Return to Compliance Date:	1996-01-01 00:00:00.0
Scheduled Compliance Date:	1996-01-01 00:00:00.0
Date of Request:	Not reported
Date Response Received:	Not reported
Request Agency:	Not reported
Former Citation:	Not reported

FINDS:

Registry ID: 110005361063

[Click Here:](#)

Environmental Interest/Information System:

Washington Facility / Site Identification System (WA-FSIS) provides a means to query and display data maintained by the Washington Department of Ecology. This system contains key information for each facility/site that is currently, or has been, of interest to the Air Quality, Dam Safety, Hazardous Waste, Toxics Cleanup, and Water Quality Programs.

RCRAInfo is a national information system that supports the Resource Conservation and Recovery Act (RCRA) program through the tracking of events and activities related to facilities that generate, transport, and treat, store, or dispose of hazardous waste. RCRAInfo allows RCRA program staff to track the notification, permit, compliance, and corrective action activities required under RCRA.

Map ID
Direction
Distance
Elevation

MAP FINDINGS

Site

Database(s)

EDR ID Number
EPA ID Number

SME CORP (Continued)

1000659001

HAZARDOUS WASTE BIENNIAL REPORTER

[Click this hyperlink](#) while viewing on your computer to access additional FINDS: detail in the EDR Site Report.

ECHO:

Envid: 1000659001
Registry ID: 110005361063
DFR URL: <http://echo.epa.gov/detailed-facility-report?fid=110005361063>
Name: SME CORP
Address: 311 E 26TH ST
City,State,Zip: TACOMA, WA 98421

WA MANIFEST:

Name: SME CORP
Address: 311 E 26TH ST
City,State,Zip: TACOMA, WA 98421-1308
Facility Address 2: Not reported
Facility ID: 82577212
EPA ID: WAD988486635
NAICS: 238290
State Waste Code Desc: Not reported
Federal Waste Code Desc: Not reported
Form Comm: Not reported
Data Year: 2009
Permit by Rule: False
Mailing Address 2: Not reported
Treatment by Generator: False
Mixed Radioactive Waste: False
Importer of Hazardous Waste: False
Immediate Recycler: False
Treatment/Storage/Disposal/Recycling Facility: False
Generator of Dangerous Fuel Waste: False
Generator Marketing to Burner: False
Other Marketers (i.e., blender, distributor, etc.): False
Utility Boiler Burner: False
Industry Boiler Burner: False
Industrial Furnace: False
Smelter Defferal: False
Universal Waste: Not reported
Off-Specification: Not reported
LN Address 2: Not reported
Tax Reg #: 600025932
Business Type: Service Station Maintenanc
Mail Name: SME Corp
Mailing Address: 2302 A ST
Mailing City,State,Zip: TACOMA, WA 98402-2912
Legal Organization Name: SME Corp
Legal Organization Type: Private
Legal Contact: Not reported
Legal Address: 2302 A ST
Legal Address 2: Not reported
Legal City,State,Zip: TACOMA, WA 98402-2912
Legal Phone Number: (253)572-3822
Legal Effective Date: 04/16/1997
Land Organization Name: Not reported
Land Organization Type: Private

Map ID
Direction
Distance
Elevation

MAP FINDINGS

Site

Database(s)

EDR ID Number
EPA ID Number

SME CORP (Continued)

1000659001

Land Contact: Donald K Ruth
Land Address: 2302 A ST
Land City,State,Zip: TACOMA, WA 98402-2912
Land Phone Number: (253)572-3822
Operator Organization Name: Not reported
Operator Organization Type: Private
Operator: Josh Hodges
Operator Address: 2302 A ST
Operator Address 2: Not reported
Operator City,State,Zip: TACOMA, WA 98402-2912
Operator Phone Number: (253)572-3822
Operator Effective Date: 04/16/1997
Site Contact: Josh Hodges
Site Contact Address: 2302 A ST
Contact City,State,Zip: TACOMA, WA 98402-2912
Site Contact Phone Number: 253572-3822
Site Contact Email: joshh@smecorp.com
Gen Status Code: XQG
Monthly Generation: False
Batch Generation: False
One Time Generation: False
Transport Own Waste: False
Tranports Other Waste: True
Recycler Onsite: False
Transfer Facility: False
Other Exemption: Not reported
UW Battery Gen: False
Used Oil Transporter: False
Used Oil Transfer Facility: False
Used Oil Processor: False
Used Oil Refiner: False
Used Oil Fuel Marketer Directs Shipments: False
Used Oil Fuel Marketer Meets Specs: False
Site Contact Address 2: Not reported

U86
WNW
1/4-1/2
0.269 mi.
1418 ft.

PICKERING INDUSTRIES INC
2102 E D ST
TACOMA, WA 98421

Site 5 of 5 in cluster U

Relative:
Lower

Actual:
16 ft.

UST:

Name: PICKERING INDUSTRIES
Address: 2102 E D ST
City: TACOMA
Zip: 98421
Facility ID: 75455429
Site Id: 8944
UBI: Not reported
Phone Number: Not reported
Decimal Latitude: 47.24229
Decimal Longitude: -122.42988

Tank Name: DIESEL(1)
Tag Number: Not reported
Tank Status: Closure in Process
Tank Status Date: 08/06/1996

WA UST **1000269492**
WA ICR **WAD044596476**
WA ALLSITES
RCRA NonGen / NLR
FINDS
ECHO

Map ID
Direction
Distance
Elevation

MAP FINDINGS

Site

Database(s)

EDR ID Number
EPA ID Number

PICKERING INDUSTRIES INC (Continued)

1000269492

Tank Install Date: 12/31/1964
Tank Closure Date: Not reported
Capacity Range: Not reported
Tank Permit Expiration Date: Not reported
Tank Upgrade Date: Not reported
Tank Spill Prevention: Not reported
Tank Overfill Prevention: Not reported
Tank Material: Steel
Tank Construction: Not reported
Tank Tightness Test: Not reported
Tank Corrosion Protection: Not reported
Tank Manifold: Not reported
Tank Release Detection: Not reported
Tank SFC Type: Not reported
Pipe Material: Steel
Pipe Construction: Not reported
Pipe Primary Release Detection: Not reported
Pipe Second Release Detection: Not reported
Pipe Corrosion Protection: Not reported
Pipe Pumping System: Not reported
Responsible Unit: Southwest
Dispenser/Pump SFC Type: Not reported

Name: PICKERING INDUSTRIES
Address: 2102 E D ST
City: TACOMA
Zip: 98421

Tank Name: REGULAR(2)
Tag Number: Not reported
Tank Status: Closure in Process
Tank Status Date: 08/06/1996
Tank Install Date: 12/31/1964
Tank Closure Date: Not reported
Capacity Range: Not reported
Tank Permit Expiration Date: Not reported
Tank Upgrade Date: Not reported
Tank Spill Prevention: Not reported
Tank Overfill Prevention: Not reported
Tank Material: Steel
Tank Construction: Not reported
Tank Tightness Test: Not reported
Tank Corrosion Protection: Not reported
Tank Manifold: Not reported
Tank Release Detection: Not reported
Tank SFC Type: Not reported
Pipe Material: Steel
Pipe Construction: Not reported
Pipe Primary Release Detection: Not reported
Pipe Second Release Detection: Not reported
Pipe Corrosion Protection: Not reported
Pipe Pumping System: Not reported
Responsible Unit: Southwest
Dispenser/Pump SFC Type: Not reported

Name: PICKERING INDUSTRIES
Address: 2102 E D ST

Map ID
Direction
Distance
Elevation

MAP FINDINGS

Site

Database(s)

EDR ID Number
EPA ID Number

PICKERING INDUSTRIES INC (Continued)

1000269492

City: TACOMA
Zip: 98421

Tank Name: UNLEAD(3)
Tag Number: Not reported
Tank Status: Closure in Process
Tank Status Date: 08/06/1996
Tank Install Date: 12/31/1964
Tank Closure Date: Not reported
Capacity Range: Not reported
Tank Permit Expiration Date: Not reported
Tank Upgrade Date: Not reported
Tank Spill Prevention: Not reported
Tank Overfill Prevention: Not reported
Tank Material: Steel
Tank Construction: Not reported
Tank Tightness Test: Not reported
Tank Corrosion Protection: Not reported
Tank Manifold: Not reported
Tank Release Detection: Not reported
Tank SFC Type: Not reported
Pipe Material: Steel
Pipe Construction: Not reported
Pipe Primary Release Detection: Not reported
Pipe Second Release Detection: Not reported
Pipe Corrosion Protection: Not reported
Pipe Pumping System: Not reported
Responsible Unit: Southwest
Dispenser/Pump SFC Type: Not reported

ICR:

Date Ecology Received Report: 01/23/95
Contaminants Found at Site: Petroleum products
Media Contaminated: Soil
Waste Management: Tank
Region: South Western
Type of Report Ecology Received: Interim cleanup report
Site Register Issue: 93-43
County Code: 27
Contact: Not reported
Report Title: Not reported

ALLSITES:

Name: PICKERING INDUSTRIES INC
Facility Id: 75455429

RCRA Listings:

Date Form Received by Agency: 1985-05-02 00:00:00.0
Handler Name: PICKERING INDUSTRIES INC
Handler Address: 2102 E D ST
Handler City,State,Zip: TACOMA, WA 98421
EPA ID: WAD044596476
Contact Name: Not reported
Contact Address: Not reported
Contact City,State,Zip: Not reported
Contact Telephone: Not reported

Map ID
Direction
Distance
Elevation

MAP FINDINGS

Site

Database(s)

EDR ID Number
EPA ID Number

PICKERING INDUSTRIES INC (Continued)

1000269492

Contact Fax:	Not reported
Contact Email:	Not reported
Contact Title:	Not reported
EPA Region:	10
Land Type:	Other
Federal Waste Generator Description:	Not a generator, verified
Non-Notifier:	Not reported
Biennial Report Cycle:	Not reported
Accessibility:	Not reported
Active Site Indicator:	Not reported
State District Owner:	WA
State District:	SWRO
Mailing Address:	1930 E D ST
Mailing City,State,Zip:	TACOMA, WA 98421
Owner Name:	PICKERING INDUSTRIES INC
Owner Type:	Private
Operator Name:	PICKERING INDUSTRIES INC
Operator Type:	Private
Short-Term Generator Activity:	No
Importer Activity:	No
Mixed Waste Generator:	No
Transporter Activity:	No
Transfer Facility Activity:	No
Recycler Activity with Storage:	No
Small Quantity On-Site Burner Exemption:	No
Smelting Melting and Refining Furnace Exemption:	No
Underground Injection Control:	No
Off-Site Waste Receipt:	No
Universal Waste Indicator:	No
Universal Waste Destination Facility:	No
Federal Universal Waste:	No
Active Site Fed-Reg Treatment Storage and Disposal Facility:	Not reported
Active Site Converter Treatment storage and Disposal Facility:	Not reported
Active Site State-Reg Treatment Storage and Disposal Facility:	Not reported
Active Site State-Reg Handler:	---
Federal Facility Indicator:	Not reported
Hazardous Secondary Material Indicator:	NN
Sub-Part K Indicator:	Not reported
Commercial TSD Indicator:	No
Treatment Storage and Disposal Type:	Not reported
2018 GPRA Permit Baseline:	Not on the Baseline
2018 GPRA Renewals Baseline:	Not on the Baseline
Permit Renewals Workload Universe:	Not reported
Permit Workload Universe:	Not reported
Permit Progress Universe:	Not reported
Post-Closure Workload Universe:	Not reported
Closure Workload Universe:	Not reported
202 GPRA Corrective Action Baseline:	No
Corrective Action Workload Universe:	No
Subject to Corrective Action Universe:	No
Non-TSDFs Where RCRA CA has Been Imposed Universe:	No
TSDFs Potentially Subject to CA Under 3004 (u)/(v) Universe:	No
TSDFs Only Subject to CA under Discretionary Auth Universe:	No
Corrective Action Priority Ranking:	No NCAPS ranking
Environmental Control Indicator:	No
Institutional Control Indicator:	No
Human Exposure Controls Indicator:	N/A

Map ID
Direction
Distance
Elevation

MAP FINDINGS

Site

Database(s)

EDR ID Number
EPA ID Number

PICKERING INDUSTRIES INC (Continued)

1000269492

Groundwater Controls Indicator:	N/A
Operating TSD Universe:	Not reported
Full Enforcement Universe:	Not reported
Significant Non-Complier Universe:	No
Unaddressed Significant Non-Complier Universe:	No
Addressed Significant Non-Complier Universe:	No
Significant Non-Complier With a Compliance Schedule Universe:	No
Financial Assurance Required:	Not reported
Handler Date of Last Change:	2018-05-09 12:33:33.0
Recognized Trader-Importer:	No
Recognized Trader-Exporter:	No
Importer of Spent Lead Acid Batteries:	No
Exporter of Spent Lead Acid Batteries:	No
Recycler Activity Without Storage:	No
Manifest Broker:	No
Sub-Part P Indicator:	Not reported

Handler - Owner Operator:

Owner/Operator Indicator:	Owner
Owner/Operator Name:	PICKERING INDUSTRIES INC
Legal Status:	Private
Date Became Current:	Not reported
Date Ended Current:	Not reported
Owner/Operator Address:	2102 E D ST
Owner/Operator City,State,Zip:	TACOMA, WA 98421
Owner/Operator Telephone:	000-000-0000
Owner/Operator Telephone Ext:	Not reported
Owner/Operator Fax:	Not reported
Owner/Operator Email:	Not reported

Owner/Operator Indicator:	Operator
Owner/Operator Name:	PICKERING INDUSTRIES INC
Legal Status:	Private
Date Became Current:	Not reported
Date Ended Current:	Not reported
Owner/Operator Address:	1930 E D ST
Owner/Operator City,State,Zip:	TACOMA, WA 98421-1503
Owner/Operator Telephone:	000-000-0000
Owner/Operator Telephone Ext:	Not reported
Owner/Operator Fax:	Not reported
Owner/Operator Email:	Not reported

Owner/Operator Indicator:	Owner
Owner/Operator Name:	PICKERING INDUSTRIES INC
Legal Status:	Private
Date Became Current:	1996-05-02 00:00:00.
Date Ended Current:	Not reported
Owner/Operator Address:	1930 E D ST
Owner/Operator City,State,Zip:	TACOMA, WA 98421
Owner/Operator Telephone:	000-000-0000
Owner/Operator Telephone Ext:	Not reported
Owner/Operator Fax:	Not reported
Owner/Operator Email:	Not reported

Owner/Operator Indicator:	Owner
Owner/Operator Name:	PICKERING INDUSTRIES INC

Map ID
Direction
Distance
Elevation

MAP FINDINGS

Site

Database(s)

EDR ID Number
EPA ID Number

PICKERING INDUSTRIES INC (Continued)

1000269492

Legal Status: Private
Date Became Current: 1996-05-02 00:00:00.
Date Ended Current: Not reported
Owner/Operator Address: 1930 E D ST
Owner/Operator City,State,Zip: TACOMA, WA 98421
Owner/Operator Telephone: 000-000-0000
Owner/Operator Telephone Ext: Not reported
Owner/Operator Fax: Not reported
Owner/Operator Email: Not reported

Owner/Operator Indicator: Owner
Owner/Operator Name: SEE PAPER COPY
Legal Status: Private
Date Became Current: Not reported
Date Ended Current: Not reported
Owner/Operator Address: 2102 E D ST
Owner/Operator City,State,Zip: TACOMA, WA 98421-1403
Owner/Operator Telephone: 000-000-0000
Owner/Operator Telephone Ext: Not reported
Owner/Operator Fax: Not reported
Owner/Operator Email: Not reported

Owner/Operator Indicator: Operator
Owner/Operator Name: PICKERING INDUSTRIES INC
Legal Status: Private
Date Became Current: Not reported
Date Ended Current: Not reported
Owner/Operator Address: 2102 E D ST
Owner/Operator City,State,Zip: TACOMA, WA 98421
Owner/Operator Telephone: 000-000-0000
Owner/Operator Telephone Ext: Not reported
Owner/Operator Fax: Not reported
Owner/Operator Email: Not reported

Owner/Operator Indicator: Owner
Owner/Operator Name: PICKERING INDUSTRIES INC
Legal Status: Private
Date Became Current: Not reported
Date Ended Current: Not reported
Owner/Operator Address: 2102 E D ST
Owner/Operator City,State,Zip: TACOMA, WA 98421
Owner/Operator Telephone: 000-000-0000
Owner/Operator Telephone Ext: Not reported
Owner/Operator Fax: Not reported
Owner/Operator Email: Not reported

Owner/Operator Indicator: Operator
Owner/Operator Name: PICKERING INDUSTRIES INC
Legal Status: Private
Date Became Current: Not reported
Date Ended Current: Not reported
Owner/Operator Address: 2102 E D ST
Owner/Operator City,State,Zip: TACOMA, WA 98421
Owner/Operator Telephone: 000-000-0000
Owner/Operator Telephone Ext: Not reported
Owner/Operator Fax: Not reported
Owner/Operator Email: Not reported

Map ID
Direction
Distance
Elevation

MAP FINDINGS

Site

Database(s)

EDR ID Number
EPA ID Number

PICKERING INDUSTRIES INC (Continued)

1000269492

Historic Generators:

Receive Date:	1985-05-01 00:00:00.0
Handler Name:	PICKERING INDUSTRIES INC
Federal Waste Generator Description:	Not a generator, verified
State District Owner:	WA
Large Quantity Handler of Universal Waste:	No
Recognized Trader Importer:	No
Recognized Trader Exporter:	No
Spent Lead Acid Battery Importer:	No
Spent Lead Acid Battery Exporter:	No
Current Record:	No
Non Storage Recycler Activity:	Not reported
Electronic Manifest Broker:	Not reported

Receive Date:	1985-05-02 00:00:00.0
Handler Name:	PICKERING INDUSTRIES INC
Federal Waste Generator Description:	Not a generator, verified
State District Owner:	WA
Large Quantity Handler of Universal Waste:	No
Recognized Trader Importer:	No
Recognized Trader Exporter:	No
Spent Lead Acid Battery Importer:	No
Spent Lead Acid Battery Exporter:	No
Current Record:	Yes
Non Storage Recycler Activity:	Not reported
Electronic Manifest Broker:	Not reported

Receive Date:	1985-05-01 00:00:00.0
Handler Name:	PICKERING INDUSTRIES INC
Federal Waste Generator Description:	Not a generator, verified
State District Owner:	WA
Large Quantity Handler of Universal Waste:	No
Recognized Trader Importer:	No
Recognized Trader Exporter:	No
Spent Lead Acid Battery Importer:	No
Spent Lead Acid Battery Exporter:	No
Current Record:	No
Non Storage Recycler Activity:	Not reported
Electronic Manifest Broker:	Not reported

List of NAICS Codes and Descriptions:

NAICS Code:	321211
NAICS Description:	HARDWOOD VENEER AND PLYWOOD MANUFACTURING

Facility Has Received Notices of Violation:

No Violations Found:

Evaluation Action Summary:

No Evaluations Found:

FINDS:

Registry ID:	110005320394
--------------	--------------

Map ID
Direction
Distance
Elevation

MAP FINDINGS

Site

Database(s)

EDR ID Number
EPA ID Number

PICKERING INDUSTRIES INC (Continued)

1000269492

Click Here:

Environmental Interest/Information System:

Washington Facility / Site Identification System (WA-FSIS) provides a means to query and display data maintained by the Washington Department of Ecology. This system contains key information for each facility/site that is currently, or has been, of interest to the Air Quality, Dam Safety, Hazardous Waste, Toxics Cleanup, and Water Quality Programs.

RCRAInfo is a national information system that supports the Resource Conservation and Recovery Act (RCRA) program through the tracking of events and activities related to facilities that generate, transport, and treat, store, or dispose of hazardous waste. RCRAInfo allows RCRA program staff to track the notification, permit, compliance, and corrective action activities required under RCRA.

[Click this hyperlink](#) while viewing on your computer to access additional FINDS: detail in the EDR Site Report.

ECHO:

Envid: 1000269492
Registry ID: 110005320394
DFR URL: <http://echo.epa.gov/detailed-facility-report?fid=110005320394>
Name: PICKERING INDUSTRIES INC
Address: 2102 E D ST
City,State,Zip: TACOMA, WA 98421

87
NW
1/4-1/2
0.274 mi.
1449 ft.

BNRR TACOMA YARD PARCEL 8950001720
21ST & S D ST
TACOMA, WA 98402

WA HSL **S108893366**
WA CSCSL **N/A**
WA ALLSITES

Relative:
Lower

HSL:

Name: BNRR TACOMA YARD PARCEL 8950001720
Address: Not reported
City,State,Zip: TACOMA, WA
edr_fstat: WA
edr_fzip: Not reported
edr_fcnty: PIERCE
edr_zip: Not reported
Facility Type: Hazardous Sites List
Facility Status: Cleanup Started
FSID Number: 91663719
Rank: 5
Region: SW
EDR Link ID: 91663719
Region Decode: SOUTHWEST REGIONAL OFFICE

Actual:
16 ft.

CSCSL:

Name: BNRR TACOMA YARD PARCEL 8950001720
Address: 21ST & S D ST
City,State,Zip: TACOMA, WA 98402
Facility ID: 91663719
Region: Southwest
Lat/Long: 47.243405360747 / -122.4294477207
Clean Up Siteid: 579

Map ID
Direction
Distance
Elevation

MAP FINDINGS

Site

Database(s)

EDR ID Number
EPA ID Number

BNRR TACOMA YARD PARCEL 8950001720 (Continued)

S108893366

Site Status: Cleanup Started
Contaminant Name: Base/Neutral/Acid Organics
Alternate Site Names: BNRR SR 509 EXTENSION
Site Rank: 5 - Lowest Assessed Risk
Has Institutional Control: Not reported
Past VCP: Not reported
Current VCP: Not reported
Ground Water: Confirmed Above Cleanup Levels
Surface Water: Not reported
Soil: Confirmed Above Cleanup Levels
Sediment: Not reported
Air: Not reported
Bedrock: Not reported
Responsible Unit: Southwest

Name: BNRR TACOMA YARD PARCEL 8950001720
Address: 21ST & S D ST
City,State,Zip: TACOMA, WA 98402
Facility ID: 91663719
Region: Southwest
Lat/Long: 47.243405360747 / -122.4294477207
Clean Up Siteid: 579
Site Status: Cleanup Started
Contaminant Name: Metals Priority Pollutants
Alternate Site Names: BNRR SR 509 EXTENSION
Site Rank: 5 - Lowest Assessed Risk
Has Institutional Control: Not reported
Past VCP: Not reported
Current VCP: Not reported
Ground Water: Suspected
Surface Water: Not reported
Soil: Suspected
Sediment: Not reported
Air: Not reported
Bedrock: Not reported
Responsible Unit: Southwest

Name: BNRR TACOMA YARD PARCEL 8950001720
Address: 21ST & S D ST
City,State,Zip: TACOMA, WA 98402
Facility ID: 91663719
Region: Southwest
Lat/Long: 47.243405360747 / -122.4294477207
Clean Up Siteid: 579
Site Status: Cleanup Started
Contaminant Name: Petroleum Products-Unspecified
Alternate Site Names: BNRR SR 509 EXTENSION
Site Rank: 5 - Lowest Assessed Risk
Has Institutional Control: Not reported
Past VCP: Not reported
Current VCP: Not reported
Ground Water: Confirmed Above Cleanup Levels
Surface Water: Not reported
Soil: Confirmed Above Cleanup Levels
Sediment: Not reported
Air: Not reported
Bedrock: Not reported

Map ID
Direction
Distance
Elevation

MAP FINDINGS

Site

Database(s)

EDR ID Number
EPA ID Number

BNRR TACOMA YARD PARCEL 8950001720 (Continued)

S108893366

Responsible Unit: Southwest

ALLSITES:

Name: BNRR TACOMA YARD PARCEL 8950001720
Facility Id: 91663719

W88 **GONZALES MOTORS**
West **301 PUYALLUP AVE**
1/4-1/2 **TACOMA, WA 98421**
0.281 mi.
1483 ft. **Site 1 of 4 in cluster W**

WA LUST **U003354350**
WA UST **N/A**
WA ICR
WA ALLSITES
WA CSCSL NFA

Relative:
Higher

Actual:
28 ft.

LUST:
Name: GONZALES MOTORS
Address: 301 PUYALLUP AVE
City,State,Zip: TACOMA, WA 98421
Facility ID: 91599266
Lust Status Type: LUST - NFA
Cleanup Site ID: 11037
Cleanup Unit Type: Not reported
Process Type: Not reported
Cleanup Unit Name: Not reported
Response Section: Southwest
Release Date: 10/02/1996
Lust Date: 08/29/2012
Region: Southwest
Lust ID: 4374
UST ID: 400398
Contaminant Name: Lead
Ground Water: Not reported
Surface Water: Not reported
Soil: Below Cleanup Levels
Sediment: Not reported
Air: Not reported
Bedrock: Not reported
Lat/Long: 47.24064 / -122.43074

Name: GONZALES MOTORS
Address: 301 PUYALLUP AVE
City,State,Zip: TACOMA, WA 98421
Facility ID: 91599266
Lust Status Type: LUST - NFA
Cleanup Site ID: 11037
Cleanup Unit Type: Not reported
Process Type: Not reported
Cleanup Unit Name: Not reported
Response Section: Southwest
Release Date: 10/02/1996
Lust Date: 08/29/2012
Region: Southwest
Lust ID: 4374
UST ID: 400398
Contaminant Name: Petroleum-Gasoline
Ground Water: Not reported
Surface Water: Not reported
Soil: Remediated-Below
Sediment: Not reported

Map ID
Direction
Distance
Elevation

MAP FINDINGS

Site

Database(s)

EDR ID Number
EPA ID Number

GONZALES MOTORS (Continued)

U003354350

Air: Not reported
Bedrock: Not reported
Lat/Long: 47.24064 / -122.43074

Name: GONZALES MOTORS
Address: 301 PUYALLUP AVE
City,State,Zip: TACOMA, WA 98421
Facility ID: 91599266
Lust Status Type: LUST - NFA
Cleanup Site ID: 11037
Cleanup Unit Type: Not reported
Process Type: Not reported
Cleanup Unit Name: Not reported
Response Section: Southwest
Release Date: 10/02/1996
Lust Date: 08/29/2012
Region: Southwest
Lust ID: 4374
UST ID: 400398
Contaminant Name: Benzene
Ground Water: Not reported
Surface Water: Not reported
Soil: Below Cleanup Levels
Sediment: Not reported
Air: Not reported
Bedrock: Not reported
Lat/Long: 47.24064 / -122.43074

Name: GONZALES MOTORS
Address: 301 PUYALLUP AVE
City,State,Zip: TACOMA, WA 98421
Facility ID: 91599266
Lust Status Type: LUST - NFA
Cleanup Site ID: 11037
Cleanup Unit Type: Not reported
Process Type: Not reported
Cleanup Unit Name: Not reported
Response Section: Southwest
Release Date: 10/02/1996
Lust Date: 08/29/2012
Region: Southwest
Lust ID: 4374
UST ID: 400398
Contaminant Name: Other Non-Halogenated Organics
Ground Water: Not reported
Surface Water: Not reported
Soil: Below Cleanup Levels
Sediment: Not reported
Air: Not reported
Bedrock: Not reported
Lat/Long: 47.24064 / -122.43074

UST:
Name: GONZALES MOTORS
Address: 301 PUYALLUP AVE
City: TACOMA
Zip: 98421

Map ID
Direction
Distance
Elevation

MAP FINDINGS

Site

Database(s)

EDR ID Number
EPA ID Number

GONZALES MOTORS (Continued)

U003354350

Facility ID: 91599266
Site Id: 400398
UBI: Not reported
Phone Number: Not reported
Decimal Latitude: 47.24064
Decimal Longitude: -122.43074

Tank Name: 1
Tag Number: Not reported
Tank Status: Removed
Tank Status Date: 12/11/1996
Tank Install Date: 01/01/1940
Tank Closure Date: Not reported
Capacity Range: Not reported
Tank Permit Expiration Date: Not reported
Tank Upgrade Date: Not reported
Tank Spill Prevention: Not reported
Tank Overfill Prevention: Not reported
Tank Material: Steel
Tank Construction: Not reported
Tank Tightness Test: Not reported
Tank Corrosion Protection: Not reported
Tank Manifold: Not reported
Tank Release Detection: Not reported
Tank SFC Type: Not reported
Pipe Material: Steel
Pipe Construction: Not reported
Pipe Primary Release Detection: Not reported
Pipe Second Release Detection: Not reported
Pipe Corrosion Protection: Not reported
Pipe Pumping System: Not reported
Responsible Unit: Southwest
Dispenser/Pump SFC Type: Not reported

Name: GONZALES MOTORS
Address: 301 PUYALLUP AVE
City: TACOMA
Zip: 98421

Tank Name: 2
Tag Number: Not reported
Tank Status: Removed
Tank Status Date: 12/11/1996
Tank Install Date: 01/01/1940
Tank Closure Date: Not reported
Capacity Range: Not reported
Tank Permit Expiration Date: Not reported
Tank Upgrade Date: Not reported
Tank Spill Prevention: Not reported
Tank Overfill Prevention: Not reported
Tank Material: Steel
Tank Construction: Not reported
Tank Tightness Test: Not reported
Tank Corrosion Protection: Not reported
Tank Manifold: Not reported
Tank Release Detection: Not reported
Tank SFC Type: Not reported

Map ID
Direction
Distance
Elevation

MAP FINDINGS

Site

Database(s)

EDR ID Number
EPA ID Number

GONZALES MOTORS (Continued)

U003354350

Pipe Material: Steel
Pipe Construction: Not reported
Pipe Primary Release Detection: Not reported
Pipe Second Release Detection: Not reported
Pipe Corrosion Protection: Not reported
Pipe Pumping System: Not reported
Responsible Unit: Southwest
Dispenser/Pump SFC Type: Not reported

Name: GONZALES MOTORS
Address: 301 PUYALLUP AVE
City: TACOMA
Zip: 98421

Tank Name: 3
Tag Number: Not reported
Tank Status: Removed
Tank Status Date: 12/11/1996
Tank Install Date: 01/01/1940
Tank Closure Date: Not reported
Capacity Range: Not reported
Tank Permit Expiration Date: Not reported
Tank Upgrade Date: Not reported
Tank Spill Prevention: Not reported
Tank Overfill Prevention: Not reported
Tank Material: Steel
Tank Construction: Not reported
Tank Tightness Test: Not reported
Tank Corrosion Protection: Not reported
Tank Manifold: Not reported
Tank Release Detection: Not reported
Tank SFC Type: Not reported
Pipe Material: Steel
Pipe Construction: Not reported
Pipe Primary Release Detection: Not reported
Pipe Second Release Detection: Not reported
Pipe Corrosion Protection: Not reported
Pipe Pumping System: Not reported
Responsible Unit: Southwest
Dispenser/Pump SFC Type: Not reported

ICR:

Date Ecology Received Report: 03/17/97
Contaminants Found at Site: Petroleum products
Media Contaminated: Soil
Waste Management: Tank
Region: South Western
Type of Report Ecology Received: Final cleanup report
Site Register Issue: 94-49
County Code: 27
Contact: Not reported
Report Title: Not reported

Date Ecology Received Report: 12/04/96
Contaminants Found at Site: Petroleum products
Media Contaminated: Soil
Waste Management: Tank

Map ID
Direction
Distance
Elevation

MAP FINDINGS

Site

Database(s)

EDR ID Number
EPA ID Number

GONZALES MOTORS (Continued)

U003354350

Region: South Western
Type of Report Ecology Received: Final cleanup report
Site Register Issue: 94-42
County Code: 27
Contact: Not reported
Report Title: Not reported

ALLSITES:

Name: ART THE STUDIO
Facility Id: 2285826

Name: GONZALES MOTORS
Facility Id: 91599266

CSCSL NFA:

Name: GONZALES MOTORS
Address: 301 PUYALLUP AVE
City,State,Zip: TACOMA, WA 98421
Facility/Site Id: 91599266
CS Id: 11037
NFA Date: 08/29/2012
Alternate Site Names: Not reported
NFA Reason: NFA-Initial Investigation
Site Status: NFA
Region: Southwest
Contaminant Name: Benzene
Ground Water: Not reported
Surface Water: Not reported
Soil: Below Cleanup Levels
Sediment: Not reported
Air: Not reported
Bedrock: Not reported
Latitude: 47.24064
Longitude: -122.43074

Name: GONZALES MOTORS
Address: 301 PUYALLUP AVE
City,State,Zip: TACOMA, WA 98421
Facility/Site Id: 91599266
CS Id: 11037
NFA Date: 08/29/2012
Alternate Site Names: Not reported
NFA Reason: NFA-Initial Investigation
Site Status: NFA
Region: Southwest
Contaminant Name: Lead
Ground Water: Not reported
Surface Water: Not reported
Soil: Below Cleanup Levels
Sediment: Not reported
Air: Not reported
Bedrock: Not reported
Latitude: 47.24064
Longitude: -122.43074

Name: GONZALES MOTORS

Map ID
Direction
Distance
Elevation

MAP FINDINGS

Site

Database(s)

EDR ID Number
EPA ID Number

GONZALES MOTORS (Continued)

U003354350

Address: 301 PUYALLUP AVE
City,State,Zip: TACOMA, WA 98421
Facility/Site Id: 91599266
CS Id: 11037
NFA Date: 08/29/2012
Alternate Site Names: Not reported
NFA Reason: NFA-Initial Investigation
Site Status: NFA
Region: Southwest
Contaminant Name: Other Non-Halogenated Organics
Ground Water: Not reported
Surface Water: Not reported
Soil: Below Cleanup Levels
Sediment: Not reported
Air: Not reported
Bedrock: Not reported
Latitude: 47.24064
Longitude: -122.43074

Name: GONZALES MOTORS
Address: 301 PUYALLUP AVE
City,State,Zip: TACOMA, WA 98421
Facility/Site Id: 91599266
CS Id: 11037
NFA Date: 08/29/2012
Alternate Site Names: Not reported
NFA Reason: NFA-Initial Investigation
Site Status: NFA
Region: Southwest
Contaminant Name: Petroleum-Gasoline
Ground Water: Not reported
Surface Water: Not reported
Soil: Remediated-Below
Sediment: Not reported
Air: Not reported
Bedrock: Not reported
Latitude: 47.24064
Longitude: -122.43074

89
NNW
1/4-1/2
0.282 mi.
1489 ft.

BNSF RAILWAY COMPANY TACOMA
610 E 21ST ST
TACOMA, WA 98421

WA ALLSITES
WA SPILLS
WA MANIFEST
WA NPDES

S106561851
N/A

Relative:
Lower

ALLSITES:

Name: BNSF RAILWAY COMPANY TACOMA
Facility Id: 37294136

Actual:
12 ft.

Name: BNSF TACOMA YARD
Facility Id: 19116

SPILLS:

Name: BNSF RAILROAD
Address: 610 E 21ST
City,State,Zip: TACOMA, WA
Facility ID: 542185

Map ID
Direction
Distance
Elevation

MAP FINDINGS

Site

Database(s)

EDR ID Number
EPA ID Number

BNSF RAILWAY COMPANY TACOMA (Continued)

S106561851

Medium: Not reported
Material Desc: PETROLEUM - DIESEL FUEL
Material Qty: 30
Material Units: GALLON
Date Received: 07/04/2004
Contact Name: Not reported
Incident Date: Not reported
Incident Category Type: Not reported
Incident Category: Not reported
Latitude: Not reported
Longitude: Not reported
Source Type: Not reported
Source: Not reported
Vessel Facility Name2: Not reported
Recovered Quantity: Not reported
Resp Party Contact: Not reported
Cause: Not reported
Cause Type: Not reported
Resp Party Name: Not reported

Name: NELSON PETROLEUM
Address: 610 E 21ST
City,State,Zip: TACOMA, WA
Facility ID: 563663
Medium: Not reported
Material Desc: PETROLEUM - DIESEL FUEL
Material Qty: 40
Material Units: GALLON
Date Received: 07/05/2007
Contact Name: Not reported
Incident Date: Not reported
Incident Category Type: Not reported
Incident Category: Not reported
Latitude: Not reported
Longitude: Not reported
Source Type: Not reported
Source: Not reported
Vessel Facility Name2: Not reported
Recovered Quantity: Not reported
Resp Party Contact: Not reported
Cause: Not reported
Cause Type: Not reported
Resp Party Name: Not reported

WA MANIFEST:

Name: BNSF RAILWAY COMPANY TACOMA
Address: 610 E 21ST ST
City,State,Zip: TACOMA, WA 98421
Facility Address 2: Not reported
Facility ID: 37294136
EPA ID: WAD980975221
NAICS: 482111
State Waste Code Desc: WT02
Federal Waste Code Desc: D001,D035
Form Comm: Regulated waste generated and shipped in 2018.
Data Year: 2017
Permit by Rule: False

Map ID
Direction
Distance
Elevation

MAP FINDINGS

Site

Database(s)

EDR ID Number
EPA ID Number

BNSF RAILWAY COMPANY TACOMA (Continued)

S106561851

Mailing Address 2:	Not reported
Treatment by Generator:	False
Mixed Radioactive Waste:	False
Importer of Hazardous Waste:	False
Immediate Recycler:	False
Treatment/Storage/Disposal/Recycling Facility:	False
Generator of Dangerous Fuel Waste:	False
Generator Marketing to Burner:	False
Other Marketers (i.e., blender, distributor, etc.):	False
Utility Boiler Burner:	False
Industry Boiler Burner:	False
Industrial Furnace:	False
Smelter Defferal:	False
Universal Waste:	Not reported
Off-Specification:	Not reported
LN Address 2:	Not reported
Tax Reg #:	600015676
Business Type:	Not reported
Mail Name:	Not reported
Mailing Address:	605 Puyallup Ave
Mailing City,State,Zip:	Tacoma, WA 98421
Legal Organization Name:	BNSF Railway Company
Legal Organization Type:	Private
Legal Contact:	Not reported
Legal Address:	2650 Lou Menk Drive
Legal Address 2:	Not reported
Legal City,State,Zip:	Ft. Worth, TX 76131
Legal Phone Number:	(253)591-3072
Legal Effective Date:	Not reported
Land Organization Name:	BNSF Railway Company
Land Organization Type:	Private
Land Contact:	Not reported
Land Address:	2650 Lou Menk Dr
Land City,State,Zip:	FORT WORTH, TX 76131
Land Phone Number:	(253)591-3072
Operator Organization Name:	BNSF Railway Company
Operator Organization Type:	Private
Operator:	Not reported
Operator Address:	605 Puyallup Ave
Operator Address 2:	Not reported
Operator City,State,Zip:	Tacoma, WA 98421
Operator Phone Number:	(253)591-3072
Operator Effective Date:	Not reported
Site Contact:	Not reported
Site Contact Address:	Not reported
Contact City,State,Zip:	Not reported
Site Contact Phone Number:	Not reported
Site Contact Email:	Not reported
Gen Status Code:	SQG
Monthly Generation:	False
Batch Generation:	True
One Time Generation:	False
Transport Own Waste:	False
Tranports Other Waste:	False
Recycler Onsite:	False
Transfer Facility:	False
Other Exemption:	Not reported

Map ID
Direction
Distance
Elevation

MAP FINDINGS

Site

Database(s)

EDR ID Number
EPA ID Number

BNSF RAILWAY COMPANY TACOMA (Continued)

S106561851

UW Battery Gen:	False
Used Oil Transporter:	False
Used Oil Transfer Facility:	False
Used Oil Processor:	False
Used Oil Refiner:	False
Used Oil Fuel Marketer Directs Shipments:	False
Used Oil Fuel Marketer Meets Specs:	False
Site Contact Address 2:	Not reported
Name:	BNSF RAILWAY COMPANY TACOMA
Address:	610 E 21ST ST
City,State,Zip:	TACOMA, WA 98421
Facility Address 2:	Not reported
Facility ID:	37294136
EPA ID:	WAD980975221
NAICS:	482111
State Waste Code Desc:	Not reported
Federal Waste Code Desc:	Not reported
Form Comm:	Not reported
Data Year:	2011
Permit by Rule:	False
Mailing Address 2:	Not reported
Treatment by Generator:	False
Mixed Radioactive Waste:	False
Importer of Hazardous Waste:	False
Immediate Recycler:	False
Treatment/Storage/Disposal/Recycling Facility:	False
Generator of Dangerous Fuel Waste:	False
Generator Marketing to Burner:	False
Other Marketers (i.e., blender, distributor, etc.):	False
Utility Boiler Burner:	False
Industry Boiler Burner:	False
Industrial Furnace:	False
Smelter Defferal:	False
Universal Waste:	Not reported
Off-Specification:	Not reported
LN Address 2:	Not reported
Tax Reg #:	600161813
Business Type:	Rail Transportation
Mail Name:	BNSF Railway Company
Mailing Address:	2454 Occidental Ave S
Mailing City,State,Zip:	SEATTLE, WA 98134-1451
Legal Organization Name:	BNSF Railway Company
Legal Organization Type:	Private
Legal Contact:	Not reported
Legal Address:	2454 Occidental Ave S
Legal Address 2:	Not reported
Legal City,State,Zip:	SEATTLE, WA 98134-1451
Legal Phone Number:	206 625 6034
Legal Effective Date:	Not reported
Land Organization Name:	BNSF Railway Company
Land Organization Type:	Private
Land Contact:	Not reported
Land Address:	2650 Lou Menk Dr
Land City,State,Zip:	FORT WORTH, TX 76131
Land Phone Number:	(206) 625-6034
Operator Organization Name:	BNSF Railway Company

Map ID
Direction
Distance
Elevation

MAP FINDINGS

Site

Database(s)

EDR ID Number
EPA ID Number

BNSF RAILWAY COMPANY TACOMA (Continued)

S106561851

Operator Organization Type:	Private
Operator:	Jennifer L Wiener
Operator Address:	2454 OCCIDENTAL AVE S STE 1A
Operator Address 2:	Not reported
Operator City,State,Zip:	SEATTLE, WA 98134-1451
Operator Phone Number:	(206) 625-6034
Operator Effective Date:	Not reported
Site Contact:	Jennifer Wiener
Site Contact Address:	2454 Occidental Ave S Ste 1A
Contact City,State,Zip:	SEATTLE, WA 98134
Site Contact Phone Number:	(206)625-6034
Site Contact Email:	jennifer.wiener@bnsf.com
Gen Status Code:	SQG
Monthly Generation:	False
Batch Generation:	True
One Time Generation:	False
Transport Own Waste:	False
Tranports Other Waste:	False
Recycler Onsite:	False
Transfer Facility:	False
Other Exemption:	Not reported
UW Battery Gen:	False
Used Oil Transporter:	False
Used Oil Transfer Facility:	False
Used Oil Processor:	False
Used Oil Refiner:	False
Used Oil Fuel Marketer Directs Shipments:	False
Used Oil Fuel Marketer Meets Specs:	False
Site Contact Address 2:	Not reported
Name:	BNSF RAILWAY COMPANY TACOMA
Address:	610 E 21ST ST
City,State,Zip:	TACOMA, WA 98421
Facility Address 2:	Not reported
Facility ID:	37294136
EPA ID:	WAD980975221
NAICS:	482111
State Waste Code Desc:	Not reported
Federal Waste Code Desc:	Not reported
Form Comm:	Not reported
Data Year:	2011
Permit by Rule:	False
Mailing Address 2:	Not reported
Treatment by Generator:	False
Mixed Radioactive Waste:	False
Importer of Hazardous Waste:	False
Immediate Recycler:	False
Treatment/Storage/Disposal/Recycling Facility:	False
Generator of Dangerous Fuel Waste:	False
Generator Marketing to Burner:	False
Other Marketers (i.e., blender, distributor, etc.):	False
Utility Boiler Burner:	False
Industry Boiler Burner:	False
Industrial Furnace:	False
Smelter Defferal:	False
Universal Waste:	Not reported
Off-Specification:	Not reported

Map ID
Direction
Distance
Elevation

MAP FINDINGS

Site

Database(s)

EDR ID Number
EPA ID Number

BNSF RAILWAY COMPANY TACOMA (Continued)

S106561851

LN Address 2:	Not reported
Tax Reg #:	600161813
Business Type:	Rail Transportation
Mail Name:	BNSF Railway Company
Mailing Address:	2454 Occidental Ave S
Mailing City,State,Zip:	SEATTLE, WA 98134-1451
Legal Organization Name:	BNSF Railway Company
Legal Organization Type:	Private
Legal Contact:	Not reported
Legal Address:	2454 Occidental Ave S
Legal Address 2:	Not reported
Legal City,State,Zip:	SEATTLE, WA 98134-1451
Legal Phone Number:	206 625 6034
Legal Effective Date:	Not reported
Land Organization Name:	BNSF Railway Company
Land Organization Type:	Private
Land Contact:	Not reported
Land Address:	2650 Lou Menk Dr
Land City,State,Zip:	FORT WORTH, TX 76131
Land Phone Number:	(206) 625-6034
Operator Organization Name:	BNSF Railway Company
Operator Organization Type:	Private
Operator:	Jennifer L Wiener
Operator Address:	2454 OCCIDENTAL AVE S STE 1A
Operator Address 2:	Not reported
Operator City,State,Zip:	SEATTLE, WA 98134-1451
Operator Phone Number:	(206) 625-6034
Operator Effective Date:	Not reported
Site Contact:	Jennifer Wiener
Site Contact Address:	2454 Occidental Ave S Ste 1A
Contact City,State,Zip:	SEATTLE, WA 98134
Site Contact Phone Number:	(206)625-6034
Site Contact Email:	jennifer.wiener@bnsf.com
Gen Status Code:	XQG
Monthly Generation:	False
Batch Generation:	False
One Time Generation:	False
Transport Own Waste:	False
Tranports Other Waste:	False
Recycler Onsite:	False
Transfer Facility:	False
Other Exemption:	Not reported
UW Battery Gen:	False
Used Oil Transporter:	False
Used Oil Transfer Facility:	False
Used Oil Processor:	False
Used Oil Refiner:	False
Used Oil Fuel Marketer Directs Shipments:	False
Used Oil Fuel Marketer Meets Specs:	False
Site Contact Address 2:	Not reported

NPDES:

Name:	BNSF TACOMA YARD
Address:	610 E 21ST ST
City,State,Zip:	TACOMA, WA 98421
Facility Status:	Active
Facility Type:	Industrial SW GP

Map ID
Direction
Distance
Elevation

MAP FINDINGS

Site

Database(s)

EDR ID Number
EPA ID Number

BNSF RAILWAY COMPANY TACOMA (Continued)

S106561851

Admin Region: Headquarters
Date Issued: 11/20/2019
Latitude: 47.244138
Longitude: -122.428646
Permit ID: WAR126179
Permit Version: 1
Permit Status: Active
Permit SubStatus: Coverage Issued
Ecology Contact: Paul Stasch
WRIA: Puyallup-White
Permit Expiration Date: 12/31/2024
Effective Date: 01/01/2020
Days to Expiration: -1632

V90
SW
1/4-1/2
0.284 mi.
1502 ft.

EDGE TECHNOLOGIES
314 E 26TH ST
TACOMA, WA 98421
Site 3 of 5 in cluster V

WA ALLSITES **S109823890**
N/A

Relative:
Higher
Actual:
72 ft.

ALLSITES:
Name: EDGE TECHNOLOGIES
Facility Id: 21372

V91
SW
1/4-1/2
0.284 mi.
1502 ft.

TOD DRESSEL PRIVATE HOME
306 308 314 E 26TH STREET
TACOMA, WA 98421
Site 4 of 5 in cluster V

WA ALLSITES **S111769901**
WA CSCSL NFA **N/A**
WA MANIFEST

Relative:
Higher
Actual:
72 ft.

ALLSITES:
Name: DRESSEL PROPERTY
Facility Id: 22853

CSCSL NFA:
Name: DRESSEL PROPERTY
Address: 306 308 314 E 26TH STREET
City,State,Zip: TACOMA, WA 98421
Facility/Site Id: 22853
CS Id: 11844
NFA Date: 07/26/2017
Alternate Site Names: Not reported
NFA Reason: NFA-Voluntary Cleanup Program Review
Site Status: NFA
Region: Southwest
Contaminant Name: Arsenic
Ground Water: Remediated-Below
Surface Water: Not reported
Soil: Not reported
Sediment: Not reported
Air: Not reported
Bedrock: Not reported
Latitude: 47.2383
Longitude: -122.42991389

Name: DRESSEL PROPERTY

Map ID
Direction
Distance
Elevation

MAP FINDINGS

Site

Database(s)

EDR ID Number
EPA ID Number

TOD DRESSEL PRIVATE HOME (Continued)

S111769901

Address: 306 308 314 E 26TH STREET
City,State,Zip: TACOMA, WA 98421
Facility/Site Id: 22853
CS Id: 11844
NFA Date: 07/26/2017
Alternate Site Names: Not reported
NFA Reason: NFA-Voluntary Cleanup Program Review
Site Status: NFA
Region: Southwest
Contaminant Name: Lead
Ground Water: Remediated-Below
Surface Water: Not reported
Soil: Remediated-Below
Sediment: Not reported
Air: Not reported
Bedrock: Not reported
Latitude: 47.2383
Longitude: -122.42991389

Name: DRESSEL PROPERTY
Address: 306 308 314 E 26TH STREET
City,State,Zip: TACOMA, WA 98421
Facility/Site Id: 22853
CS Id: 11844
NFA Date: 07/26/2017
Alternate Site Names: Not reported
NFA Reason: NFA-Voluntary Cleanup Program Review
Site Status: NFA
Region: Southwest
Contaminant Name: Mercury
Ground Water: Remediated-Below
Surface Water: Not reported
Soil: Not reported
Sediment: Not reported
Air: Not reported
Bedrock: Not reported
Latitude: 47.2383
Longitude: -122.42991389

WA MANIFEST:

Name:	TOD DRESSEL PRIVATE HOME
Address:	306 308 314 E 26TH STREET
City,State,Zip:	TACOMA, WA 98421
Facility Address 2:	Not reported
Facility ID:	22853
EPA ID:	WAH000044630
NAICS:	814110
State Waste Code Desc:	Not reported
Federal Waste Code Desc:	Not reported
Form Comm:	Not reported
Data Year:	2017
Permit by Rule:	False
Mailing Address 2:	Not reported
Treatment by Generator:	False
Mixed Radioactive Waste:	False
Importer of Hazardous Waste:	False
Immediate Recycler:	False

Map ID
Direction
Distance
Elevation

MAP FINDINGS

Site

Database(s)

EDR ID Number
EPA ID Number

TOD DRESSEL PRIVATE HOME (Continued)

S111769901

Treatment/Storage/Disposal/Recycling Facility:	False
Generator of Dangerous Fuel Waste:	False
Generator Marketing to Burner:	False
Other Marketers (i.e., blender, distributor, etc.):	False
Utility Boiler Burner:	False
Industry Boiler Burner:	False
Industrial Furnace:	False
Smelter Defferal:	False
Universal Waste:	Not reported
Off-Specification:	Not reported
LN Address 2:	Not reported
Tax Reg #:	601896033
Business Type:	Private Household
Mail Name:	Tod Dressel
Mailing Address:	8419 Landing Ln
Mailing City,State,Zip:	Port Orchard, WA 98367
Legal Organization Name:	Not reported
Legal Organization Type:	Private
Legal Contact:	Tod Dressel
Legal Address:	8419 Landing Ln
Legal Address 2:	Not reported
Legal City,State,Zip:	Port Orchard, WA 98367
Legal Phone Number:	253-627-4773
Legal Effective Date:	12/09/2010
Land Organization Name:	Not reported
Land Organization Type:	Private
Land Contact:	Tod Dressel
Land Address:	8419 Landing Ln
Land City,State,Zip:	Port Orchard, WA 98367
Land Phone Number:	253-627-4773
Operator Organization Name:	Not reported
Operator Organization Type:	Private
Operator:	Tod Dressel
Operator Address:	8419 Landing Ln
Operator Address 2:	Not reported
Operator City,State,Zip:	Port Orchard, WA 98367
Operator Phone Number:	253-627-4773
Operator Effective Date:	12/09/2010
Site Contact:	Tim Mullin
Site Contact Address:	20818 44th Ave Wa Site 190
Contact City,State,Zip:	Lynnwood, WA 98036
Site Contact Phone Number:	425-563-5609
Site Contact Email:	tcmullin@croworld.com
Gen Status Code:	XQG
Monthly Generation:	False
Batch Generation:	False
One Time Generation:	False
Transport Own Waste:	False
Tranports Other Waste:	False
Recycler Onsite:	False
Transfer Facility:	False
Other Exemption:	Not reported
UW Battery Gen:	False
Used Oil Transporter:	False
Used Oil Transfer Facility:	False
Used Oil Processor:	False
Used Oil Refiner:	False

Map ID
Direction
Distance
Elevation

MAP FINDINGS

Site

Database(s)

EDR ID Number
EPA ID Number

TOD DRESSEL PRIVATE HOME (Continued)

S111769901

Used Oil Fuel Marketer Directs Shipments:	False
Used Oil Fuel Marketer Meets Specs:	False
Site Contact Address 2:	Not reported
Name:	TOD DRESSEL PRIVATE HOME
Address:	306 308 314 E 26TH STREET
City,State,Zip:	TACOMA, WA 98421
Facility Address 2:	Not reported
Facility ID:	22853
EPA ID:	WAH000044630
NAICS:	814110
State Waste Code Desc:	Not reported
Federal Waste Code Desc:	Not reported
Form Comm:	Not reported
Data Year:	2016
Permit by Rule:	False
Mailing Address 2:	Not reported
Treatment by Generator:	False
Mixed Radioactive Waste:	False
Importer of Hazardous Waste:	False
Immediate Recycler:	False
Treatment/Storage/Disposal/Recycling Facility:	False
Generator of Dangerous Fuel Waste:	False
Generator Marketing to Burner:	False
Other Marketers (i.e., blender, distributor, etc.):	False
Utility Boiler Burner:	False
Industry Boiler Burner:	False
Industrial Furnace:	False
Smelter Defferal:	False
Universal Waste:	Not reported
Off-Specification:	Not reported
LN Address 2:	Not reported
Tax Reg #:	601896033
Business Type:	Private Household
Mail Name:	Tod Dressel
Mailing Address:	8419 Landing Ln
Mailing City,State,Zip:	Port Orchard, WA 98367
Legal Organization Name:	Not reported
Legal Organization Type:	Private
Legal Contact:	Tod Dressel
Legal Address:	8419 Landing Ln
Legal Address 2:	Not reported
Legal City,State,Zip:	Port Orchard, WA 98367
Legal Phone Number:	253-627-4773
Legal Effective Date:	12/09/2010
Land Organization Name:	Not reported
Land Organization Type:	Private
Land Contact:	Tod Dressel
Land Address:	8419 Landing Ln
Land City,State,Zip:	Port Orchard, WA 98367
Land Phone Number:	253-627-4773
Operator Organization Name:	Not reported
Operator Organization Type:	Private
Operator:	Tod Dressel
Operator Address:	8419 Landing Ln
Operator Address 2:	Not reported
Operator City,State,Zip:	Port Orchard, WA 98367

Map ID
Direction
Distance
Elevation

MAP FINDINGS

Site

Database(s)

EDR ID Number
EPA ID Number

TOD DRESSEL PRIVATE HOME (Continued)

S111769901

Operator Phone Number:	253-627-4773
Operator Effective Date:	12/09/2010
Site Contact:	Tim Mullin
Site Contact Address:	20818 44th Ave Wa Site 190
Contact City,State,Zip:	Lynnwood, WA 98036
Site Contact Phone Number:	425-563-5609
Site Contact Email:	tcmullin@craworld.com
Gen Status Code:	XQG
Monthly Generation:	False
Batch Generation:	False
One Time Generation:	False
Transport Own Waste:	False
Tranports Other Waste:	False
Recycler Onsite:	False
Transfer Facility:	False
Other Exemption:	Not reported
UW Battery Gen:	False
Used Oil Transporter:	False
Used Oil Transfer Facility:	False
Used Oil Processor:	False
Used Oil Refiner:	False
Used Oil Fuel Marketer Directs Shipments:	False
Used Oil Fuel Marketer Meets Specs:	False
Site Contact Address 2:	Not reported
Name:	TOD DRESSEL PRIVATE HOME
Address:	306 308 314 E 26TH STREET
City,State,Zip:	TACOMA, WA 98421
Facility Address 2:	Not reported
Facility ID:	22853
EPA ID:	WAH000044630
NAICS:	814110
State Waste Code Desc:	Not reported
Federal Waste Code Desc:	Not reported
Form Comm:	Not reported
Data Year:	2015
Permit by Rule:	False
Mailing Address 2:	Not reported
Treatment by Generator:	False
Mixed Radioactive Waste:	False
Importer of Hazardous Waste:	False
Immediate Recycler:	False
Treatment/Storage/Disposal/Recycling Facility:	False
Generator of Dangerous Fuel Waste:	False
Generator Marketing to Burner:	False
Other Marketers (i.e., blender, distributor, etc.):	False
Utility Boiler Burner:	False
Industry Boiler Burner:	False
Industrial Furnace:	False
Smelter Defferal:	False
Universal Waste:	Not reported
Off-Specification:	Not reported
LN Address 2:	Not reported
Tax Reg #:	601896033
Business Type:	Private Household
Mail Name:	Tod Dressel
Mailing Address:	8419 Landing Ln

Map ID
Direction
Distance
Elevation

MAP FINDINGS

Site

Database(s)

EDR ID Number
EPA ID Number

TOD DRESSEL PRIVATE HOME (Continued)

S111769901

Mailing City,State,Zip:	Port Orchard, WA 98367
Legal Organization Name:	Not reported
Legal Organization Type:	Private
Legal Contact:	Tod Dressel
Legal Address:	8419 Landing Ln
Legal Address 2:	Not reported
Legal City,State,Zip:	Port Orchard, WA 98367
Legal Phone Number:	253-627-4773
Legal Effective Date:	12/09/2010
Land Organization Name:	Not reported
Land Organization Type:	Private
Land Contact:	Tod Dressel
Land Address:	8419 Landing Ln
Land City,State,Zip:	Port Orchard, WA 98367
Land Phone Number:	253-627-4773
Operator Organization Name:	Not reported
Operator Organization Type:	Private
Operator:	Tod Dressel
Operator Address:	8419 Landing Ln
Operator Address 2:	Not reported
Operator City,State,Zip:	Port Orchard, WA 98367
Operator Phone Number:	253-627-4773
Operator Effective Date:	12/09/2010
Site Contact:	Tim Mullin
Site Contact Address:	20818 44th Ave Wa Site 190
Contact City,State,Zip:	Lynnwood, WA 98036
Site Contact Phone Number:	425-563-5609
Site Contact Email:	tcmullin@craworld.com
Gen Status Code:	XQG
Monthly Generation:	False
Batch Generation:	False
One Time Generation:	False
Transport Own Waste:	False
Tranports Other Waste:	False
Recycler Onsite:	False
Transfer Facility:	False
Other Exemption:	Not reported
UW Battery Gen:	False
Used Oil Transporter:	False
Used Oil Transfer Facility:	False
Used Oil Processor:	False
Used Oil Refiner:	False
Used Oil Fuel Marketer Directs Shipments:	False
Used Oil Fuel Marketer Meets Specs:	False
Site Contact Address 2:	Not reported
Name:	TOD DRESSEL PRIVATE HOME
Address:	306 308 314 E 26TH STREET
City,State,Zip:	TACOMA, WA 98421
Facility Address 2:	Not reported
Facility ID:	22853
EPA ID:	WAH000044630
NAICS:	814110
State Waste Code Desc:	Not reported
Federal Waste Code Desc:	Not reported
Form Comm:	Not reported
Data Year:	2014

Map ID
Direction
Distance
Elevation

MAP FINDINGS

Site

Database(s)

EDR ID Number
EPA ID Number

TOD DRESSEL PRIVATE HOME (Continued)

S111769901

Permit by Rule:	False
Mailing Address 2:	Not reported
Treatment by Generator:	False
Mixed Radioactive Waste:	False
Importer of Hazardous Waste:	False
Immediate Recycler:	False
Treatment/Storage/Disposal/Recycling Facility:	False
Generator of Dangerous Fuel Waste:	False
Generator Marketing to Burner:	False
Other Marketers (i.e., blender, distributor, etc.):	False
Utility Boiler Burner:	False
Industry Boiler Burner:	False
Industrial Furnace:	False
Smelter Defferal:	False
Universal Waste:	Not reported
Off-Specification:	Not reported
LN Address 2:	Not reported
Tax Reg #:	601896033
Business Type:	Private Household
Mail Name:	Tod Dressel
Mailing Address:	8419 Landing Ln
Mailing City,State,Zip:	Port Orchard, WA 98367
Legal Organization Name:	Not reported
Legal Organization Type:	Private
Legal Contact:	Tod Dressel
Legal Address:	8419 Landing Ln
Legal Address 2:	Not reported
Legal City,State,Zip:	Port Orchard, WA 98367
Legal Phone Number:	253-627-4773
Legal Effective Date:	12/09/2010
Land Organization Name:	Not reported
Land Organization Type:	Private
Land Contact:	Tod Dressel
Land Address:	8419 Landing Ln
Land City,State,Zip:	Port Orchard, WA 98367
Land Phone Number:	253-627-4773
Operator Organization Name:	Not reported
Operator Organization Type:	Private
Operator:	Tod Dressel
Operator Address:	8419 Landing Ln
Operator Address 2:	Not reported
Operator City,State,Zip:	Port Orchard, WA 98367
Operator Phone Number:	253-627-4773
Operator Effective Date:	12/09/2010
Site Contact:	Tim Mullin
Site Contact Address:	20818 44th Ave Wa Site 190
Contact City,State,Zip:	Lynnwood, WA 98036
Site Contact Phone Number:	425-563-5609
Site Contact Email:	tcmullin@craworld.com
Gen Status Code:	XQG
Monthly Generation:	False
Batch Generation:	False
One Time Generation:	False
Transport Own Waste:	False
Tranports Other Waste:	False
Recycler Onsite:	False
Transfer Facility:	False

Map ID
Direction
Distance
Elevation

MAP FINDINGS

Site

Database(s)

EDR ID Number
EPA ID Number

TOD DRESSEL PRIVATE HOME (Continued)

S111769901

Other Exemption:	Not reported
UW Battery Gen:	False
Used Oil Transporter:	False
Used Oil Transfer Facility:	False
Used Oil Processor:	False
Used Oil Refiner:	False
Used Oil Fuel Marketer Directs Shipments:	False
Used Oil Fuel Marketer Meets Specs:	False
Site Contact Address 2:	Not reported

V92
SW
1/4-1/2
0.284 mi.
1502 ft.

DRESSEL PROPERTY
306 308 314 E 26TH STREET
TACOMA, WA 98421

WA VCP **S124433282**
N/A

Site 5 of 5 in cluster V

Relative:
Higher

Actual:
72 ft.

VCP:

Name:	DRESSEL PROPERTY
Address:	306 308 314 E 26TH STREET
City,State,Zip:	TACOMA, WA 98421
edr_fstat:	WA
edr_fzip:	98421
edr_fcnty:	PIERCE
edr_zip:	Not reported
Facility ID:	22853
VCP Status:	Not reported
VCP:	NFA
Ecology Status:	Not reported
NFA Type:	Not reported
Date NFA:	2017-07-26
Rank:	Not reported
Cleanup Siteid:	11844
Contaminant Name:	Arsenic
Soil:	Not reported

Name:	DRESSEL PROPERTY
Address:	306 308 314 E 26TH STREET
City,State,Zip:	TACOMA, WA 98421
edr_fstat:	WA
edr_fzip:	98421
edr_fcnty:	PIERCE
edr_zip:	Not reported
Facility ID:	22853
VCP Status:	Not reported
VCP:	NFA
Ecology Status:	Not reported
NFA Type:	Not reported
Date NFA:	2017-07-26
Rank:	Not reported
Cleanup Siteid:	11844
Contaminant Name:	Lead
Soil:	Remediated-Below

Name:	DRESSEL PROPERTY
Address:	306 308 314 E 26TH STREET
City,State,Zip:	TACOMA, WA 98421
edr_fstat:	WA
edr_fzip:	98421

Map ID
Direction
Distance
Elevation

MAP FINDINGS

Site

Database(s)

EDR ID Number
EPA ID Number

DRESSSEL PROPERTY (Continued)

S124433282

edr_fcnty: PIERCE
edr_zip: Not reported
Facility ID: 22853
VCP Status: Not reported
VCP: NFA
Ecology Status: Not reported
NFA Type: Not reported
Date NFA: 2017-07-26
Rank: Not reported
Cleanup Siteid: 11844
Contaminant Name: Mercury
Soil: Not reported

93
East
1/4-1/2
0.285 mi.
1507 ft.

REP ELELCTRIC INC
1121 E 26TH ST
TACOMA, WA 98421

WA ALLSITES **S109824018**
N/A

Relative:
Higher
Actual:
55 ft.

ALLSITES:
Name: REP ELELCTRIC INC
Facility Id: 4793

X94
WSW
1/4-1/2
0.296 mi.
1565 ft.

STONE PROPERTY TRANSIT SITE
E 25TH & E C ST
TACOMA, WA 98421

WA HSL **S107566016**
WA CSCSL **N/A**
WA ALLSITES

Site 1 of 4 in cluster X

Relative:
Higher
Actual:
50 ft.

HSL:
Name: STONE PROPERTY TRANSIT SITE
Address: Not reported
City,State,Zip: TACOMA, WA
edr_fstat: WA
edr_fzip: Not reported
edr_fcnty: PIERCE
edr_zip: Not reported
Facility Type: Hazardous Sites List
Facility Status: Cleanup Started
FSID Number: 3782573
Rank: 3
Region: SW
EDR Link ID: 3782573
Region Decode: SOUTHWEST REGIONAL OFFICE

CSCSL:
Name: STONE PROPERTY TRANSIT SITE
Address: E 25TH & E C ST
City,State,Zip: TACOMA, WA 98421
Facility ID: 3782573
Region: Southwest
Lat/Long: 47.239278 / -122.430278
Clean Up Siteid: 401
Site Status: Cleanup Started
Contaminant Name: Arsenic
Alternate Site Names: Not reported

Map ID
Direction
Distance
Elevation

MAP FINDINGS

Site

Database(s)

EDR ID Number
EPA ID Number

STONE PROPERTY TRANSIT SITE (Continued)

S107566016

Site Rank: 3 - Moderate Risk
Has Institutional Control: Not reported
Past VCP: True
Current VCP: Not reported
Ground Water: Not reported
Surface Water: Not reported
Soil: Confirmed Above Cleanup Levels
Sediment: Not reported
Air: Not reported
Bedrock: Not reported
Responsible Unit: Southwest

Name: STONE PROPERTY TRANSIT SITE
Address: E 25TH & E C ST
City,State,Zip: TACOMA, WA 98421
Facility ID: 3782573
Region: Southwest
Lat/Long: 47.239278 / -122.430278
Clean Up Siteid: 401
Site Status: Cleanup Started
Contaminant Name: Metals Priority Pollutants
Alternate Site Names: Not reported
Site Rank: 3 - Moderate Risk
Has Institutional Control: Not reported
Past VCP: True
Current VCP: Not reported
Ground Water: Suspected
Surface Water: Not reported
Soil: Confirmed Above Cleanup Levels
Sediment: Not reported
Air: Not reported
Bedrock: Not reported
Responsible Unit: Southwest

Name: STONE PROPERTY TRANSIT SITE
Address: E 25TH & E C ST
City,State,Zip: TACOMA, WA 98421
Facility ID: 3782573
Region: Southwest
Lat/Long: 47.239278 / -122.430278
Clean Up Siteid: 401
Site Status: Cleanup Started
Contaminant Name: Non-Halogenated Solvents
Alternate Site Names: Not reported
Site Rank: 3 - Moderate Risk
Has Institutional Control: Not reported
Past VCP: True
Current VCP: Not reported
Ground Water: Not reported
Surface Water: Not reported
Soil: Below Cleanup Levels
Sediment: Not reported
Air: Not reported
Bedrock: Not reported
Responsible Unit: Southwest

Name: STONE PROPERTY TRANSIT SITE

Map ID
Direction
Distance
Elevation

MAP FINDINGS

Site

Database(s)

EDR ID Number
EPA ID Number

STONE PROPERTY TRANSIT SITE (Continued)

S107566016

Address: E 25TH & E C ST
City,State,Zip: TACOMA, WA 98421
Facility ID: 3782573
Region: Southwest
Lat/Long: 47.239278 / -122.430278
Clean Up Siteid: 401
Site Status: Cleanup Started
Contaminant Name: Petroleum Products-Unspecified
Alternate Site Names: Not reported
Site Rank: 3 - Moderate Risk
Has Institutional Control:Not reported
Past VCP: True
Current VCP: Not reported
Ground Water: Suspected
Surface Water: Not reported
Soil: Confirmed Above Cleanup Levels
Sediment: Not reported
Air: Not reported
Bedrock: Not reported
Responsible Unit: Southwest

Name: STONE PROPERTY TRANSIT SITE
Address: E 25TH & E C ST
City,State,Zip: TACOMA, WA 98421
Facility ID: 3782573
Region: Southwest
Lat/Long: 47.239278 / -122.430278
Clean Up Siteid: 401
Site Status: Cleanup Started
Contaminant Name: Polycyclic Aromatic Hydrocarbons
Alternate Site Names: Not reported
Site Rank: 3 - Moderate Risk
Has Institutional Control:Not reported
Past VCP: True
Current VCP: Not reported
Ground Water: Suspected
Surface Water: Not reported
Soil: Confirmed Above Cleanup Levels
Sediment: Not reported
Air: Not reported
Bedrock: Not reported
Responsible Unit: Southwest

ALLSITES:

Name: STONE PROPERTY TRANSIT SITE
Facility Id: 3782573

X95 **STONE PROPERTY TRANSIT SITE**
WSW **E 25TH & E C ST**
1/4-1/2 **TACOMA, WA 98421**
0.296 mi.
1565 ft. **Site 2 of 4 in cluster X**

WA VCP **S124434153**
N/A

Relative: VCP:
Higher Name: STONE PROPERTY TRANSIT SITE
Actual: Address: E 25TH & E C ST
50 ft. City,State,Zip: TACOMA, WA 98421

Map ID
Direction
Distance
Elevation

MAP FINDINGS

Site

Database(s)

EDR ID Number
EPA ID Number

STONE PROPERTY TRANSIT SITE (Continued)

S124434153

edr_fstat: WA
edr_fzip: 98421
edr_fcnty: PIERCE
edr_zip: Not reported
Facility ID: 3782573
VCP Status: Not reported
VCP: Not reported
Ecology Status: Not reported
NFA Type: Not reported
Date NFA: Not reported
Rank: 3
Cleanup Siteid: 401
Contaminant Name: Arsenic
Soil: Confirmed Above Cleanup Levels

Name: STONE PROPERTY TRANSIT SITE
Address: E 25TH & E C ST
City,State,Zip: TACOMA, WA 98421
edr_fstat: WA
edr_fzip: 98421
edr_fcnty: PIERCE
edr_zip: Not reported
Facility ID: 3782573
VCP Status: Not reported
VCP: Not reported
Ecology Status: Not reported
NFA Type: Not reported
Date NFA: Not reported
Rank: 3
Cleanup Siteid: 401
Contaminant Name: Metals Priority Pollutants
Soil: Confirmed Above Cleanup Levels

Name: STONE PROPERTY TRANSIT SITE
Address: E 25TH & E C ST
City,State,Zip: TACOMA, WA 98421
edr_fstat: WA
edr_fzip: 98421
edr_fcnty: PIERCE
edr_zip: Not reported
Facility ID: 3782573
VCP Status: Not reported
VCP: Not reported
Ecology Status: Not reported
NFA Type: Not reported
Date NFA: Not reported
Rank: 3
Cleanup Siteid: 401
Contaminant Name: Non-Halogenated Solvents
Soil: Below Cleanup Levels

Name: STONE PROPERTY TRANSIT SITE
Address: E 25TH & E C ST
City,State,Zip: TACOMA, WA 98421
edr_fstat: WA
edr_fzip: 98421
edr_fcnty: PIERCE

Map ID
Direction
Distance
Elevation

MAP FINDINGS

Site

Database(s)

EDR ID Number
EPA ID Number

STONE PROPERTY TRANSIT SITE (Continued)

S124434153

edr_zip: Not reported
Facility ID: 3782573
VCP Status: Not reported
VCP: Not reported
Ecology Status: Not reported
NFA Type: Not reported
Date NFA: Not reported
Rank: 3
Cleanup Siteid: 401
Contaminant Name: Petroleum Products-Unspecified
Soil: Confirmed Above Cleanup Levels

Name: STONE PROPERTY TRANSIT SITE
Address: E 25TH & E C ST
City,State,Zip: TACOMA, WA 98421
edr_fstat: WA
edr_fzip: 98421
edr_fcnty: PIERCE
edr_zip: Not reported
Facility ID: 3782573
VCP Status: Not reported
VCP: Not reported
Ecology Status: Not reported
NFA Type: Not reported
Date NFA: Not reported
Rank: 3
Cleanup Siteid: 401
Contaminant Name: Polycyclic Aromatic Hydrocarbons
Soil: Confirmed Above Cleanup Levels

W96
West
1/4-1/2
0.307 mi.
1622 ft.

STAR TOURS
224 PUYALLUP AVE
TACOMA, WA 98421
Site 2 of 4 in cluster W

WA ALLSITES **S109824563**
N/A

Relative:
Higher
Actual:
35 ft.

ALLSITES:
Name: STAR TOURS
Facility Id: 7722

Y97
East
1/4-1/2
0.309 mi.
1632 ft.

VALLEY PUB
1206 PUYALLUP AVE
TACOMA, WA 98421
Site 1 of 5 in cluster Y

WA ALLSITES **S109824182**
N/A

Relative:
Higher
Actual:
23 ft.

ALLSITES:
Name: VALLEY PUB
Facility Id: 13056

Map ID
Direction
Distance
Elevation

MAP FINDINGS

EDR ID Number
EPA ID Number

W98 West 1/4-1/2 0.315 mi. 1662 ft.	MCLEANS AUTO REPAIR 221 1/2 PUYALLUP AVE E TACOMA, WA 98421 Site 3 of 4 in cluster W	WA ALLSITES FINDS	1011917780 N/A
--	---	------------------------------------	---------------------------------

Relative: Higher Actual: 25 ft.	ALLSITES: Name: MCLEANS AUTO REPAIR Facility Id: 9218743
--	---

FINDS:
Registry ID: 110037371457

Click Here:

Environmental Interest/Information System:

Washington Facility / Site Identification System (WA-FSIS) provides a means to query and display data maintained by the Washington Department of Ecology. This system contains key information for each facility/site that is currently, or has been, of interest to the Air Quality, Dam Safety, Hazardous Waste, Toxics Cleanup, and Water Quality Programs.

[Click this hyperlink](#) while viewing on your computer to access additional FINDS: detail in the EDR Site Report.

W99 West 1/4-1/2 0.315 mi. 1662 ft.	EVERGREEN EQUIPMENT COMPANY 221 PUYALLUP AVE TACOMA, WA 98421 Site 4 of 4 in cluster W	WA ALLSITES	S109823939 N/A
--	---	--------------------	---------------------------------

Relative: Higher Actual: 25 ft.	ALLSITES: Name: EVERGREEN EQUIPMENT COMPANY Facility Id: 4475
--	--

X100 WSW 1/4-1/2 0.325 mi. 1718 ft.	FRONTIER TRANSPORTATION COMPANY 217 EAST 25TH ST TACOMA, WA 98421 Site 3 of 4 in cluster X	WA UST WA ALLSITES	U003354507 N/A
--	---	-------------------------------------	---------------------------------

Relative: Higher Actual: 50 ft.	UST: Name: FRONTIER TRANSPORTATION COMPANY Address: 217 EAST 25TH ST City: TACOMA Zip: 98421 Facility ID: 27655611 Site Id: 4378 UBI: Not reported Phone Number: Not reported Decimal Latitude: 47.238971 Decimal Longitude: -122.432534 Tank Name: 1 Tag Number: Not reported Tank Status: Removed Tank Status Date: 08/06/1996 Tank Install Date: 12/31/1964
--	--

Map ID
Direction
Distance
Elevation

MAP FINDINGS

Site

Database(s)

EDR ID Number
EPA ID Number

FRONTIER TRANSPORTATION COMPANY (Continued)

U003354507

Tank Closure Date: Not reported
Capacity Range: Not reported
Tank Permit Expiration Date: Not reported
Tank Upgrade Date: Not reported
Tank Spill Prevention: Not reported
Tank Overfill Prevention: Not reported
Tank Material: Not reported
Tank Construction: Not reported
Tank Tightness Test: Not reported
Tank Corrosion Protection: Not reported
Tank Manifold: Not reported
Tank Release Detection: Not reported
Tank SFC Type: Not reported
Pipe Material: Not reported
Pipe Construction: Not reported
Pipe Primary Release Detection: Not reported
Pipe Second Release Detection: Not reported
Pipe Corrosion Protection: Not reported
Pipe Pumping System: Not reported
Responsible Unit: Southwest
Dispencer/Pump SFC Type: Not reported

Name: FRONTIER TRANSPORTATION COMPANY
Address: 217 EAST 25TH ST
City: TACOMA
Zip: 98421

Tank Name: 2
Tag Number: Not reported
Tank Status: Removed
Tank Status Date: 08/06/1996
Tank Install Date: 12/31/1964
Tank Closure Date: Not reported
Capacity Range: Not reported
Tank Permit Expiration Date: Not reported
Tank Upgrade Date: Not reported
Tank Spill Prevention: Not reported
Tank Overfill Prevention: Not reported
Tank Material: Not reported
Tank Construction: Not reported
Tank Tightness Test: Not reported
Tank Corrosion Protection: Not reported
Tank Manifold: Not reported
Tank Release Detection: Not reported
Tank SFC Type: Not reported
Pipe Material: Not reported
Pipe Construction: Not reported
Pipe Primary Release Detection: Not reported
Pipe Second Release Detection: Not reported
Pipe Corrosion Protection: Not reported
Pipe Pumping System: Not reported
Responsible Unit: Southwest
Dispencer/Pump SFC Type: Not reported

ALLSITES:

Name: FRONTIER TRANSPORTATION COMPANY
Facility Id: 27655611

Map ID
Direction
Distance
Elevation

MAP FINDINGS

EDR ID Number
EPA ID Number

	Site	Database(s)	EPA ID Number
X101 WSW 1/4-1/2 0.325 mi. 1718 ft. Relative: Higher Actual: 50 ft.	GOLDEN LINE RECYCLING CORP 217 E 25TH ST TACOMA, WA 98421 Site 4 of 4 in cluster X ALLSITES: Name: GOLDEN LINE RECYCLING CORP Facility Id: 610068	WA ALLSITES	S109553102 N/A
Z102 ESE 1/4-1/2 0.328 mi. 1732 ft. Relative: Higher Actual: 88 ft.	AEROSTAR ENGINEERING INC 2619 E L ST TACOMA, WA 98421 Site 1 of 3 in cluster Z ALLSITES: Name: AEROSTAR ENGINEERING INC Facility Id: 58977511 RCRA Listings: Date Form Received by Agency: 2004-07-17 00:00:00.0 Handler Name: AEROSTAR ENGINEERING INC Handler Address: 2619 E L ST Handler City,State,Zip: TACOMA, WA 98421 EPA ID: WA0000627547 Contact Name: TINA SCHEERER Contact Address: 609 N LEVEE RD Contact City,State,Zip: PUYALLUP, WA 98371 Contact Telephone: 253-286-2525 Contact Fax: Not reported Contact Email: TINAS@AIRSPARES.COM Contact Title: Not reported EPA Region: 10 Land Type: Private Federal Waste Generator Description: Not a generator, verified Non-Notifier: Not reported Biennial Report Cycle: Not reported Accessibility: Not reported Active Site Indicator: Not reported State District Owner: WA State District: SWRO Mailing Address: 2619 E L ST Mailing City,State,Zip: TACOMA, WA 98421 Owner Name: AEROSTAR ENGINEERING INC Owner Type: Private Operator Name: AEROSTAR ENGINEERING INC Operator Type: Private Short-Term Generator Activity: No Importer Activity: No Mixed Waste Generator: No Transporter Activity: No Transfer Facility Activity: No Recycler Activity with Storage: No Small Quantity On-Site Burner Exemption: No Smelting Melting and Refining Furnace Exemption: No Underground Injection Control: No Off-Site Waste Receipt: No Universal Waste Indicator: No	WA ALLSITES RCRA NonGen / NLR FINDS ECHO	1000920647 WA0000627547

Map ID
Direction
Distance
Elevation

MAP FINDINGS

Site

Database(s)

EDR ID Number
EPA ID Number

AEROSTAR ENGINEERING INC (Continued)

1000920647

Universal Waste Destination Facility:	No
Federal Universal Waste:	No
Active Site Fed-Reg Treatment Storage and Disposal Facility:	Not reported
Active Site Converter Treatment storage and Disposal Facility:	Not reported
Active Site State-Reg Treatment Storage and Disposal Facility:	Not reported
Active Site State-Reg Handler:	---
Federal Facility Indicator:	Not reported
Hazardous Secondary Material Indicator:	NN
Sub-Part K Indicator:	Not reported
Commercial TSD Indicator:	No
Treatment Storage and Disposal Type:	Not reported
2018 GPRA Permit Baseline:	Not on the Baseline
2018 GPRA Renewals Baseline:	Not on the Baseline
Permit Renewals Workload Universe:	Not reported
Permit Workload Universe:	Not reported
Permit Progress Universe:	Not reported
Post-Closure Workload Universe:	Not reported
Closure Workload Universe:	Not reported
202 GPRA Corrective Action Baseline:	No
Corrective Action Workload Universe:	No
Subject to Corrective Action Universe:	No
Non-TSDFs Where RCRA CA has Been Imposed Universe:	No
TSDFs Potentially Subject to CA Under 3004 (u)/(v) Universe:	No
TSDFs Only Subject to CA under Discretionary Auth Universe:	No
Corrective Action Priority Ranking:	No NCAPS ranking
Environmental Control Indicator:	No
Institutional Control Indicator:	No
Human Exposure Controls Indicator:	N/A
Groundwater Controls Indicator:	N/A
Operating TSDF Universe:	Not reported
Full Enforcement Universe:	Not reported
Significant Non-Complier Universe:	No
Unaddressed Significant Non-Complier Universe:	No
Addressed Significant Non-Complier Universe:	No
Significant Non-Complier With a Compliance Schedule Universe:	No
Financial Assurance Required:	Not reported
Handler Date of Last Change:	2018-05-08 19:19:28.0
Recognized Trader-Importer:	No
Recognized Trader-Exporter:	No
Importer of Spent Lead Acid Batteries:	No
Exporter of Spent Lead Acid Batteries:	No
Recycler Activity Without Storage:	No
Manifest Broker:	No
Sub-Part P Indicator:	Not reported

Biennial: List of Years

Year: 2003

[Click Here for Biennial Reporting System Data:](#)

Handler - Owner Operator:

Owner/Operator Indicator:	Owner
Owner/Operator Name:	AIR SPARES INC
Legal Status:	Private
Date Became Current:	Not reported
Date Ended Current:	Not reported

Map ID
Direction
Distance
Elevation

MAP FINDINGS

Site

Database(s)

EDR ID Number
EPA ID Number

AEROSTAR ENGINEERING INC (Continued)

1000920647

Owner/Operator Address: 2619 E L ST
Owner/Operator City,State,Zip: TACOMA, WA 98421
Owner/Operator Telephone: 253-383-0800
Owner/Operator Telephone Ext: Not reported
Owner/Operator Fax: Not reported
Owner/Operator Email: Not reported

Owner/Operator Indicator: Owner
Owner/Operator Name: AIR SPARES INC
Legal Status: Private
Date Became Current: Not reported
Date Ended Current: Not reported
Owner/Operator Address: 2619 E L ST
Owner/Operator City,State,Zip: TACOMA, WA 98421
Owner/Operator Telephone: 253-383-0800
Owner/Operator Telephone Ext: Not reported
Owner/Operator Fax: Not reported
Owner/Operator Email: Not reported

Owner/Operator Indicator: Owner
Owner/Operator Name: C/O CRAWFORD KATICA INC
Legal Status: Private
Date Became Current: Not reported
Date Ended Current: Not reported
Owner/Operator Address: PO BOX 7536
Owner/Operator City,State,Zip: TACOMA, WA 98406
Owner/Operator Telephone: 253-272-9200
Owner/Operator Telephone Ext: Not reported
Owner/Operator Fax: Not reported
Owner/Operator Email: Not reported

Owner/Operator Indicator: Owner
Owner/Operator Name: C/O CRAWFORD KATICA INC
Legal Status: Private
Date Became Current: Not reported
Date Ended Current: Not reported
Owner/Operator Address: PO BOX 7536
Owner/Operator City,State,Zip: TACOMA, WA 98406
Owner/Operator Telephone: 253-272-9200
Owner/Operator Telephone Ext: Not reported
Owner/Operator Fax: Not reported
Owner/Operator Email: Not reported

Owner/Operator Indicator: Operator
Owner/Operator Name: AEROSTAR ENGINEERING INC
Legal Status: Private
Date Became Current: Not reported
Date Ended Current: Not reported
Owner/Operator Address: 2619 E L ST
Owner/Operator City,State,Zip: TACOMA, WA 98421
Owner/Operator Telephone: 253-286-2525
Owner/Operator Telephone Ext: Not reported
Owner/Operator Fax: Not reported
Owner/Operator Email: Not reported

Owner/Operator Indicator: Operator
Owner/Operator Name: AEROSTAR ENGINEERING INC

Map ID
Direction
Distance
Elevation

MAP FINDINGS

Site

Database(s)

EDR ID Number
EPA ID Number

AEROSTAR ENGINEERING INC (Continued)

1000920647

Legal Status:	Private
Date Became Current:	Not reported
Date Ended Current:	Not reported
Owner/Operator Address:	2619 E L ST
Owner/Operator City,State,Zip:	TACOMA, WA 98421
Owner/Operator Telephone:	000-000-0000
Owner/Operator Telephone Ext:	Not reported
Owner/Operator Fax:	Not reported
Owner/Operator Email:	Not reported
Owner/Operator Indicator:	Owner
Owner/Operator Name:	AIR SPARES INC
Legal Status:	Private
Date Became Current:	Not reported
Date Ended Current:	Not reported
Owner/Operator Address:	2619 E L ST
Owner/Operator City,State,Zip:	TACOMA, WA 98421
Owner/Operator Telephone:	253-383-0800
Owner/Operator Telephone Ext:	Not reported
Owner/Operator Fax:	Not reported
Owner/Operator Email:	Not reported
Owner/Operator Indicator:	Owner
Owner/Operator Name:	AEROSTAR ENGINEERING INC
Legal Status:	Private
Date Became Current:	1996-05-01 00:00:00.
Date Ended Current:	Not reported
Owner/Operator Address:	2619 E L ST
Owner/Operator City,State,Zip:	TACOMA, WA 98421
Owner/Operator Telephone:	253-593-6625
Owner/Operator Telephone Ext:	Not reported
Owner/Operator Fax:	Not reported
Owner/Operator Email:	Not reported
Owner/Operator Indicator:	Owner
Owner/Operator Name:	C/O CRAWFORD KATICA INC
Legal Status:	Private
Date Became Current:	Not reported
Date Ended Current:	Not reported
Owner/Operator Address:	PO BOX 7536
Owner/Operator City,State,Zip:	TACOMA, WA 98406
Owner/Operator Telephone:	253-272-9200
Owner/Operator Telephone Ext:	Not reported
Owner/Operator Fax:	Not reported
Owner/Operator Email:	Not reported
Owner/Operator Indicator:	Operator
Owner/Operator Name:	AEROSTAR ENGINE A
Legal Status:	Private
Date Became Current:	1996-06-19 00:00:00.
Date Ended Current:	Not reported
Owner/Operator Address:	2619 E L ST
Owner/Operator City,State,Zip:	TACOMA, WA 98421-2201
Owner/Operator Telephone:	253-286-2525
Owner/Operator Telephone Ext:	Not reported
Owner/Operator Fax:	Not reported
Owner/Operator Email:	Not reported

Map ID
Direction
Distance
Elevation

MAP FINDINGS

Site

Database(s)

EDR ID Number
EPA ID Number

AEROSTAR ENGINEERING INC (Continued)

1000920647

Owner/Operator Indicator:	Owner
Owner/Operator Name:	AEROSTAR ENGINEERING INC
Legal Status:	Private
Date Became Current:	Not reported
Date Ended Current:	Not reported
Owner/Operator Address:	2619 E L ST
Owner/Operator City,State,Zip:	TACOMA, WA 98421
Owner/Operator Telephone:	000-000-0000
Owner/Operator Telephone Ext:	Not reported
Owner/Operator Fax:	Not reported
Owner/Operator Email:	Not reported
Owner/Operator Indicator:	Operator
Owner/Operator Name:	AEROSTAR ENGINEERING INC
Legal Status:	Private
Date Became Current:	1996-06-19 00:00:00.
Date Ended Current:	Not reported
Owner/Operator Address:	2619 E L ST
Owner/Operator City,State,Zip:	TACOMA, WA 98421-2201
Owner/Operator Telephone:	Not reported
Owner/Operator Telephone Ext:	Not reported
Owner/Operator Fax:	Not reported
Owner/Operator Email:	Not reported
Owner/Operator Indicator:	Owner
Owner/Operator Name:	AEROSTAR ENGINEERING INC
Legal Status:	Private
Date Became Current:	1996-05-01 00:00:00.
Date Ended Current:	Not reported
Owner/Operator Address:	2619 E L ST
Owner/Operator City,State,Zip:	TACOMA, WA 98421
Owner/Operator Telephone:	253-593-6625
Owner/Operator Telephone Ext:	Not reported
Owner/Operator Fax:	Not reported
Owner/Operator Email:	Not reported
Owner/Operator Indicator:	Owner
Owner/Operator Name:	AEROSTAR ENGINEERING INC
Legal Status:	Private
Date Became Current:	Not reported
Date Ended Current:	Not reported
Owner/Operator Address:	2619 E L ST
Owner/Operator City,State,Zip:	TACOMA, WA 98421
Owner/Operator Telephone:	000-000-0000
Owner/Operator Telephone Ext:	Not reported
Owner/Operator Fax:	Not reported
Owner/Operator Email:	Not reported
Owner/Operator Indicator:	Owner
Owner/Operator Name:	AIR SPARES INC
Legal Status:	Private
Date Became Current:	Not reported
Date Ended Current:	Not reported
Owner/Operator Address:	2619 E L ST
Owner/Operator City,State,Zip:	TACOMA, WA 98421
Owner/Operator Telephone:	253-383-0800
Owner/Operator Telephone Ext:	Not reported

Map ID
Direction
Distance
Elevation

MAP FINDINGS

Site

Database(s)

EDR ID Number
EPA ID Number

AEROSTAR ENGINEERING INC (Continued)

1000920647

Owner/Operator Fax:	Not reported
Owner/Operator Email:	Not reported
Owner/Operator Indicator:	Operator
Owner/Operator Name:	AEROSTAR ENGINEERING INC
Legal Status:	Private
Date Became Current:	Not reported
Date Ended Current:	Not reported
Owner/Operator Address:	2619 E L ST
Owner/Operator City,State,Zip:	TACOMA, WA 98421
Owner/Operator Telephone:	253-593-6625
Owner/Operator Telephone Ext:	Not reported
Owner/Operator Fax:	Not reported
Owner/Operator Email:	Not reported
Owner/Operator Indicator:	Owner
Owner/Operator Name:	AEROSTAR ENGINEERING INC
Legal Status:	Private
Date Became Current:	1996-05-01 00:00:00.
Date Ended Current:	Not reported
Owner/Operator Address:	2619 E L ST
Owner/Operator City,State,Zip:	TACOMA, WA 98421
Owner/Operator Telephone:	253-593-6625
Owner/Operator Telephone Ext:	Not reported
Owner/Operator Fax:	Not reported
Owner/Operator Email:	Not reported
Owner/Operator Indicator:	Owner
Owner/Operator Name:	AIR SPARES INC
Legal Status:	Private
Date Became Current:	Not reported
Date Ended Current:	Not reported
Owner/Operator Address:	2619 E L ST
Owner/Operator City,State,Zip:	TACOMA, WA 98421
Owner/Operator Telephone:	253-383-0800
Owner/Operator Telephone Ext:	Not reported
Owner/Operator Fax:	Not reported
Owner/Operator Email:	Not reported
Owner/Operator Indicator:	Operator
Owner/Operator Name:	AEROSTAR ENGINEERING INC
Legal Status:	Private
Date Became Current:	Not reported
Date Ended Current:	Not reported
Owner/Operator Address:	2619 E L ST
Owner/Operator City,State,Zip:	TACOMA, WA 98421
Owner/Operator Telephone:	253-593-6625
Owner/Operator Telephone Ext:	Not reported
Owner/Operator Fax:	Not reported
Owner/Operator Email:	Not reported
Owner/Operator Indicator:	Owner
Owner/Operator Name:	AIR SPARES INC
Legal Status:	Private
Date Became Current:	Not reported
Date Ended Current:	Not reported
Owner/Operator Address:	2619 E L ST

Map ID
Direction
Distance
Elevation

MAP FINDINGS

Site

Database(s)

EDR ID Number
EPA ID Number

AEROSTAR ENGINEERING INC (Continued)

1000920647

Owner/Operator City,State,Zip:	TACOMA, WA 98421
Owner/Operator Telephone:	253-383-0800
Owner/Operator Telephone Ext:	Not reported
Owner/Operator Fax:	Not reported
Owner/Operator Email:	Not reported
Owner/Operator Indicator:	Operator
Owner/Operator Name:	AEROSTAR ENGINEERING INC
Legal Status:	Private
Date Became Current:	Not reported
Date Ended Current:	Not reported
Owner/Operator Address:	2619 E L ST
Owner/Operator City,State,Zip:	TACOMA, WA 98421
Owner/Operator Telephone:	253-593-6625
Owner/Operator Telephone Ext:	Not reported
Owner/Operator Fax:	Not reported
Owner/Operator Email:	Not reported
Owner/Operator Indicator:	Owner
Owner/Operator Name:	AEROSTAR ENGINEERING INC
Legal Status:	Private
Date Became Current:	1996-05-01 00:00:00.
Date Ended Current:	Not reported
Owner/Operator Address:	2619 E L ST
Owner/Operator City,State,Zip:	TACOMA, WA 98421
Owner/Operator Telephone:	253-593-6625
Owner/Operator Telephone Ext:	Not reported
Owner/Operator Fax:	Not reported
Owner/Operator Email:	Not reported
Owner/Operator Indicator:	Owner
Owner/Operator Name:	AEROSTAR ENGINEERING INC
Legal Status:	Private
Date Became Current:	Not reported
Date Ended Current:	Not reported
Owner/Operator Address:	2619 E L ST
Owner/Operator City,State,Zip:	TACOMA, WA 98421
Owner/Operator Telephone:	000-000-0000
Owner/Operator Telephone Ext:	Not reported
Owner/Operator Fax:	Not reported
Owner/Operator Email:	Not reported
Owner/Operator Indicator:	Owner
Owner/Operator Name:	AEROSTAR ENGINEERING INC
Legal Status:	Private
Date Became Current:	Not reported
Date Ended Current:	Not reported
Owner/Operator Address:	2619 E L ST
Owner/Operator City,State,Zip:	TACOMA, WA 98421
Owner/Operator Telephone:	000-000-0000
Owner/Operator Telephone Ext:	Not reported
Owner/Operator Fax:	Not reported
Owner/Operator Email:	Not reported
Owner/Operator Indicator:	Operator
Owner/Operator Name:	AEROSTAR ENGINEERING INC
Legal Status:	Private

Map ID
Direction
Distance
Elevation

MAP FINDINGS

Site

Database(s)

EDR ID Number
EPA ID Number

AEROSTAR ENGINEERING INC (Continued)

1000920647

Date Became Current:	Not reported
Date Ended Current:	Not reported
Owner/Operator Address:	2619 E L ST
Owner/Operator City,State,Zip:	TACOMA, WA 98421
Owner/Operator Telephone:	253-286-2525
Owner/Operator Telephone Ext:	Not reported
Owner/Operator Fax:	Not reported
Owner/Operator Email:	Not reported
Owner/Operator Indicator:	Operator
Owner/Operator Name:	AEROSTAR ENGINEERING INC
Legal Status:	Private
Date Became Current:	Not reported
Date Ended Current:	Not reported
Owner/Operator Address:	2619 E L ST
Owner/Operator City,State,Zip:	TACOMA, WA 98421
Owner/Operator Telephone:	000-000-0000
Owner/Operator Telephone Ext:	Not reported
Owner/Operator Fax:	Not reported
Owner/Operator Email:	Not reported
Owner/Operator Indicator:	Operator
Owner/Operator Name:	AEROSTAR ENGINEERING INC
Legal Status:	Private
Date Became Current:	Not reported
Date Ended Current:	Not reported
Owner/Operator Address:	2619 E L ST
Owner/Operator City,State,Zip:	TACOMA, WA 98421
Owner/Operator Telephone:	253-593-6625
Owner/Operator Telephone Ext:	Not reported
Owner/Operator Fax:	Not reported
Owner/Operator Email:	Not reported
Owner/Operator Indicator:	Owner
Owner/Operator Name:	AEROSTAR ENGINEERING INC
Legal Status:	Private
Date Became Current:	1996-05-01 00:00:00.
Date Ended Current:	Not reported
Owner/Operator Address:	2619 E L ST
Owner/Operator City,State,Zip:	TACOMA, WA 98421
Owner/Operator Telephone:	253-593-6625
Owner/Operator Telephone Ext:	Not reported
Owner/Operator Fax:	Not reported
Owner/Operator Email:	Not reported
Owner/Operator Indicator:	Owner
Owner/Operator Name:	AIR SPARES INC
Legal Status:	Private
Date Became Current:	Not reported
Date Ended Current:	Not reported
Owner/Operator Address:	2619 E L ST
Owner/Operator City,State,Zip:	TACOMA, WA 98421
Owner/Operator Telephone:	253-383-0800
Owner/Operator Telephone Ext:	Not reported
Owner/Operator Fax:	Not reported
Owner/Operator Email:	Not reported

Map ID
Direction
Distance
Elevation

MAP FINDINGS

Site

Database(s)

EDR ID Number
EPA ID Number

AEROSTAR ENGINEERING INC (Continued)

1000920647

Owner/Operator Indicator:	Operator
Owner/Operator Name:	AEROSTAR ENGINEERING INC
Legal Status:	Private
Date Became Current:	Not reported
Date Ended Current:	Not reported
Owner/Operator Address:	2619 E L ST
Owner/Operator City,State,Zip:	TACOMA, WA 98421-2201
Owner/Operator Telephone:	253-593-6625
Owner/Operator Telephone Ext:	Not reported
Owner/Operator Fax:	Not reported
Owner/Operator Email:	Not reported
Owner/Operator Indicator:	Owner
Owner/Operator Name:	AEROSTAR ENGINE A
Legal Status:	Private
Date Became Current:	1996-05-01 00:00:00.
Date Ended Current:	Not reported
Owner/Operator Address:	2619 E L ST
Owner/Operator City,State,Zip:	TACOMA, WA 98421-2201
Owner/Operator Telephone:	253-593-6625
Owner/Operator Telephone Ext:	Not reported
Owner/Operator Fax:	Not reported
Owner/Operator Email:	Not reported
Owner/Operator Indicator:	Owner
Owner/Operator Name:	AEROSTAR ENGINEERING INC
Legal Status:	Private
Date Became Current:	1996-05-01 00:00:00.
Date Ended Current:	Not reported
Owner/Operator Address:	2619 E L ST
Owner/Operator City,State,Zip:	TACOMA, WA 98421
Owner/Operator Telephone:	253-593-6625
Owner/Operator Telephone Ext:	Not reported
Owner/Operator Fax:	Not reported
Owner/Operator Email:	Not reported
Owner/Operator Indicator:	Owner
Owner/Operator Name:	AEROSTAR ENGINEERING INC
Legal Status:	Private
Date Became Current:	1996-05-01 00:00:00.
Date Ended Current:	Not reported
Owner/Operator Address:	2619 E L ST
Owner/Operator City,State,Zip:	TACOMA, WA 98421
Owner/Operator Telephone:	253-593-6625
Owner/Operator Telephone Ext:	Not reported
Owner/Operator Fax:	Not reported
Owner/Operator Email:	Not reported
Owner/Operator Indicator:	Operator
Owner/Operator Name:	AEROSTAR ENGINEERING INC
Legal Status:	Private
Date Became Current:	Not reported
Date Ended Current:	Not reported
Owner/Operator Address:	2619 E L ST
Owner/Operator City,State,Zip:	TACOMA, WA 98421
Owner/Operator Telephone:	253-593-6625
Owner/Operator Telephone Ext:	Not reported

Map ID
Direction
Distance
Elevation

MAP FINDINGS

Site

Database(s)

EDR ID Number
EPA ID Number

AEROSTAR ENGINEERING INC (Continued)

1000920647

Owner/Operator Fax:	Not reported
Owner/Operator Email:	Not reported
Owner/Operator Indicator:	Owner
Owner/Operator Name:	AEROSTAR ENGINEERING INC
Legal Status:	Private
Date Became Current:	1996-05-01 00:00:00.
Date Ended Current:	Not reported
Owner/Operator Address:	2619 E L ST
Owner/Operator City,State,Zip:	TACOMA, WA 98421
Owner/Operator Telephone:	253-593-6625
Owner/Operator Telephone Ext:	Not reported
Owner/Operator Fax:	Not reported
Owner/Operator Email:	Not reported
Owner/Operator Indicator:	Owner
Owner/Operator Name:	AEROSTAR ENGINEERING INC
Legal Status:	Private
Date Became Current:	1996-05-01 00:00:00.
Date Ended Current:	Not reported
Owner/Operator Address:	2619 E L ST
Owner/Operator City,State,Zip:	TACOMA, WA 98421
Owner/Operator Telephone:	253-593-6625
Owner/Operator Telephone Ext:	Not reported
Owner/Operator Fax:	Not reported
Owner/Operator Email:	Not reported
Owner/Operator Indicator:	Operator
Owner/Operator Name:	AEROSTAR ENGINEERING INC
Legal Status:	Private
Date Became Current:	Not reported
Date Ended Current:	Not reported
Owner/Operator Address:	2619 E L ST
Owner/Operator City,State,Zip:	TACOMA, WA 98421
Owner/Operator Telephone:	253-593-6625
Owner/Operator Telephone Ext:	Not reported
Owner/Operator Fax:	Not reported
Owner/Operator Email:	Not reported
Owner/Operator Indicator:	Operator
Owner/Operator Name:	AEROSTAR ENGINEERING INC
Legal Status:	Private
Date Became Current:	Not reported
Date Ended Current:	Not reported
Owner/Operator Address:	2619 E L ST
Owner/Operator City,State,Zip:	TACOMA, WA 98421
Owner/Operator Telephone:	253-593-6625
Owner/Operator Telephone Ext:	Not reported
Owner/Operator Fax:	Not reported
Owner/Operator Email:	Not reported
Owner/Operator Indicator:	Owner
Owner/Operator Name:	AEROSTAR ENGINEERING INC
Legal Status:	Private
Date Became Current:	1996-05-01 00:00:00.
Date Ended Current:	Not reported
Owner/Operator Address:	2619 E L ST

Map ID
Direction
Distance
Elevation

MAP FINDINGS

Site

Database(s)

EDR ID Number
EPA ID Number

AEROSTAR ENGINEERING INC (Continued)

1000920647

Owner/Operator City,State,Zip: TACOMA, WA 98421-2201
Owner/Operator Telephone: Not reported
Owner/Operator Telephone Ext: Not reported
Owner/Operator Fax: Not reported
Owner/Operator Email: Not reported

Historic Generators:

Receive Date: 2004-07-16 00:00:00.0
Handler Name: AEROSTAR ENGINEERING INC
Federal Waste Generator Description: Not a generator, verified
State District Owner: WA
Large Quantity Handler of Universal Waste: No
Recognized Trader Importer: No
Recognized Trader Exporter: No
Spent Lead Acid Battery Importer: No
Spent Lead Acid Battery Exporter: No
Current Record: No
Non Storage Recycler Activity: Not reported
Electronic Manifest Broker: Not reported

Receive Date: 2004-07-16 00:00:00.0
Handler Name: AEROSTAR ENGINEERING INC
Federal Waste Generator Description: Not a generator, verified
State District Owner: WA
Large Quantity Handler of Universal Waste: No
Recognized Trader Importer: No
Recognized Trader Exporter: No
Spent Lead Acid Battery Importer: No
Spent Lead Acid Battery Exporter: No
Current Record: No
Non Storage Recycler Activity: Not reported
Electronic Manifest Broker: Not reported

Receive Date: 2004-07-17 00:00:00.0
Handler Name: AEROSTAR ENGINEERING INC
Federal Waste Generator Description: Not a generator, verified
State District Owner: WA
Large Quantity Handler of Universal Waste: No
Recognized Trader Importer: No
Recognized Trader Exporter: No
Spent Lead Acid Battery Importer: No
Spent Lead Acid Battery Exporter: No
Current Record: Yes
Non Storage Recycler Activity: Not reported
Electronic Manifest Broker: Not reported

Receive Date: 1995-01-01 00:00:00.0
Handler Name: AEROSTAR ENGINEERING INC
Federal Waste Generator Description: Not a generator, verified
State District Owner: WA
Large Quantity Handler of Universal Waste: No
Recognized Trader Importer: No
Recognized Trader Exporter: No
Spent Lead Acid Battery Importer: No
Spent Lead Acid Battery Exporter: No
Current Record: No
Non Storage Recycler Activity: Not reported

Map ID
Direction
Distance
Elevation

MAP FINDINGS

Site

Database(s)

EDR ID Number
EPA ID Number

AEROSTAR ENGINEERING INC (Continued)

1000920647

Electronic Manifest Broker:	Not reported
Receive Date:	1996-02-13 00:00:00.0
Handler Name:	AEROSTAR ENGINEERING INC
Federal Waste Generator Description:	Conditionally Exempt Small Quantity Generator
State District Owner:	WA
Large Quantity Handler of Universal Waste:	No
Recognized Trader Importer:	No
Recognized Trader Exporter:	No
Spent Lead Acid Battery Importer:	No
Spent Lead Acid Battery Exporter:	No
Current Record:	No
Non Storage Recycler Activity:	Not reported
Electronic Manifest Broker:	Not reported
Receive Date:	1997-01-21 00:00:00.0
Handler Name:	AEROSTAR ENGINEERING INC
Federal Waste Generator Description:	Not a generator, verified
State District Owner:	WA
Large Quantity Handler of Universal Waste:	No
Recognized Trader Importer:	No
Recognized Trader Exporter:	No
Spent Lead Acid Battery Importer:	No
Spent Lead Acid Battery Exporter:	No
Current Record:	No
Non Storage Recycler Activity:	Not reported
Electronic Manifest Broker:	Not reported
Receive Date:	1998-02-24 00:00:00.0
Handler Name:	AEROSTAR ENGINEERING INC
Federal Waste Generator Description:	Not a generator, verified
State District Owner:	WA
Large Quantity Handler of Universal Waste:	No
Recognized Trader Importer:	No
Recognized Trader Exporter:	No
Spent Lead Acid Battery Importer:	No
Spent Lead Acid Battery Exporter:	No
Current Record:	No
Non Storage Recycler Activity:	Not reported
Electronic Manifest Broker:	Not reported
Receive Date:	1999-03-01 00:00:00.0
Handler Name:	AEROSTAR ENGINEERING INC
Federal Waste Generator Description:	Not a generator, verified
State District Owner:	WA
Large Quantity Handler of Universal Waste:	No
Recognized Trader Importer:	No
Recognized Trader Exporter:	No
Spent Lead Acid Battery Importer:	No
Spent Lead Acid Battery Exporter:	No
Current Record:	No
Non Storage Recycler Activity:	Not reported
Electronic Manifest Broker:	Not reported
Receive Date:	2000-01-07 00:00:00.0
Handler Name:	AEROSTAR ENGINEERING INC
Federal Waste Generator Description:	Not a generator, verified

Map ID
Direction
Distance
Elevation

MAP FINDINGS

Site

Database(s)

EDR ID Number
EPA ID Number

AEROSTAR ENGINEERING INC (Continued)

1000920647

State District Owner:	WA
Large Quantity Handler of Universal Waste:	No
Recognized Trader Importer:	No
Recognized Trader Exporter:	No
Spent Lead Acid Battery Importer:	No
Spent Lead Acid Battery Exporter:	No
Current Record:	No
Non Storage Recycler Activity:	Not reported
Electronic Manifest Broker:	Not reported
Receive Date:	2001-01-12 00:00:00.0
Handler Name:	AEROSTAR ENGINEERING INC
Federal Waste Generator Description:	Not a generator, verified
State District Owner:	WA
Large Quantity Handler of Universal Waste:	No
Recognized Trader Importer:	No
Recognized Trader Exporter:	No
Spent Lead Acid Battery Importer:	No
Spent Lead Acid Battery Exporter:	No
Current Record:	No
Non Storage Recycler Activity:	Not reported
Electronic Manifest Broker:	Not reported
Receive Date:	2002-02-07 00:00:00.0
Handler Name:	AEROSTAR ENGINEERING INC
Federal Waste Generator Description:	Not a generator, verified
State District Owner:	WA
Large Quantity Handler of Universal Waste:	No
Recognized Trader Importer:	No
Recognized Trader Exporter:	No
Spent Lead Acid Battery Importer:	No
Spent Lead Acid Battery Exporter:	No
Current Record:	No
Non Storage Recycler Activity:	Not reported
Electronic Manifest Broker:	Not reported
Receive Date:	2003-03-28 00:00:00.0
Handler Name:	AEROSTAR ENGINEERING INC
Federal Waste Generator Description:	Conditionally Exempt Small Quantity Generator
State District Owner:	WA
Large Quantity Handler of Universal Waste:	No
Recognized Trader Importer:	No
Recognized Trader Exporter:	No
Spent Lead Acid Battery Importer:	No
Spent Lead Acid Battery Exporter:	No
Current Record:	No
Non Storage Recycler Activity:	Not reported
Electronic Manifest Broker:	Not reported
Receive Date:	2004-07-16 00:00:00.0
Handler Name:	AEROSTAR ENGINEERING INC
Federal Waste Generator Description:	Conditionally Exempt Small Quantity Generator
State District Owner:	WA
Large Quantity Handler of Universal Waste:	No
Recognized Trader Importer:	No
Recognized Trader Exporter:	No
Spent Lead Acid Battery Importer:	No

Map ID
Direction
Distance
Elevation

MAP FINDINGS

Site

Database(s)

EDR ID Number
EPA ID Number

AEROSTAR ENGINEERING INC (Continued)

1000920647

Spent Lead Acid Battery Exporter:	No
Current Record:	No
Non Storage Recycler Activity:	Not reported
Electronic Manifest Broker:	Not reported
Receive Date:	2003-12-31 00:00:00.0
Handler Name:	AEROSTAR ENGINEERING INC
Federal Waste Generator Description:	Not a generator, verified
State District Owner:	WA
Large Quantity Handler of Universal Waste:	No
Recognized Trader Importer:	No
Recognized Trader Exporter:	No
Spent Lead Acid Battery Importer:	No
Spent Lead Acid Battery Exporter:	No
Current Record:	No
Non Storage Recycler Activity:	Not reported
Electronic Manifest Broker:	Not reported

List of NAICS Codes and Descriptions:

NAICS Code:	336413
NAICS Description:	OTHER AIRCRAFT PARTS AND AUXILIARY EQUIPMENT MANUFACTURING

Facility Has Received Notices of Violation:

Found Violation:	No
Agency Which Determined Violation:	Not reported
Violation Short Description:	Not reported
Date Violation was Determined:	Not reported
Actual Return to Compliance Date:	Not reported
Return to Compliance Qualifier:	Not reported
Violation Responsible Agency:	Not reported
Scheduled Compliance Date:	Not reported
Enforcement Identifier:	Not reported
Date of Enforcement Action:	Not reported
Enforcement Responsible Agency:	Not reported
Enforcement Docket Number:	Not reported
Enforcement Attorney:	Not reported
Corrective Action Component:	Not reported
Appeal Initiated Date:	Not reported
Appeal Resolution Date:	Not reported
Disposition Status Date:	Not reported
Disposition Status:	Not reported
Disposition Status Description:	Not reported
Consent/Final Order Sequence Number:	Not reported
Consent/Final Order Respondent Name:	Not reported
Consent/Final Order Lead Agency:	Not reported
Enforcement Type:	Not reported
Enforcement Responsible Person:	Not reported
Enforcement Responsible Sub-Organization:	Not reported
SEP Sequence Number:	Not reported
SEP Expenditure Amount:	Not reported
SEP Scheduled Completion Date:	Not reported
SEP Actual Date:	Not reported
SEP Defaulted Date:	Not reported
SEP Type:	Not reported
SEP Type Description:	Not reported
Proposed Amount:	Not reported

Map ID
Direction
Distance
Elevation

MAP FINDINGS

Site

Database(s)

EDR ID Number
EPA ID Number

AEROSTAR ENGINEERING INC (Continued)

1000920647

Final Monetary Amount:	Not reported
Paid Amount:	Not reported
Final Count:	Not reported
Final Amount:	Not reported

Evaluation Action Summary:

Evaluation Date:	1995-11-21 00:00:00.0
Evaluation Responsible Agency:	State
Found Violation:	No
Evaluation Type Description:	COMPLIANCE ASSISTANCE VISIT
Evaluation Responsible Person Identifier:	WAJMC
Evaluation Responsible Sub-Organization:	SW
Actual Return to Compliance Date:	Not reported
Scheduled Compliance Date:	Not reported
Date of Request:	Not reported
Date Response Received:	Not reported
Request Agency:	Not reported
Former Citation:	Not reported

FINDS:

Registry ID: 110005306490

Click Here:

Environmental Interest/Information System:

Washington Facility / Site Identification System (WA-FSIS) provides a means to query and display data maintained by the Washington Department of Ecology. This system contains key information for each facility/site that is currently, or has been, of interest to the Air Quality, Dam Safety, Hazardous Waste, Toxics Cleanup, and Water Quality Programs.

RCRAInfo is a national information system that supports the Resource Conservation and Recovery Act (RCRA) program through the tracking of events and activities related to facilities that generate, transport, and treat, store, or dispose of hazardous waste. RCRAInfo allows RCRA program staff to track the notification, permit, compliance, and corrective action activities required under RCRA.

HAZARDOUS WASTE BIENNIAL REPORTER

[Click this hyperlink](#) while viewing on your computer to access additional FINDS: detail in the EDR Site Report.

ECHO:

Envid:	1000920647
Registry ID:	110005306490
DFR URL:	http://echo.epa.gov/detailed-facility-report?fid=110005306490
Name:	AEROSTAR ENGINEERING INC
Address:	2619 E L ST
City,State,Zip:	TACOMA, WA 98421

Map ID
Direction
Distance
Elevation

MAP FINDINGS

EDR ID Number
EPA ID Number

Y103
East
1/4-1/2
0.328 mi.
1733 ft.

ASSOCIATED PETROLEUM
1214 PUYALLUP AVE
TACOMA, WA 98421

Site 2 of 5 in cluster Y

WA CSCSL
WA ALLSITES

S115348459
N/A

Relative:
Higher
Actual:
23 ft.

CSCSL:

Name: ASSOCIATED PETROLEUM
Address: 1214 PUYALLUP AVE
City,State,Zip: TACOMA, WA 98421
Facility ID: 4676
Region: Southwest
Lat/Long: 47.241702173378 / -122.4165207473
Clean Up Siteid: 12514
Site Status: Awaiting Cleanup
Contaminant Name: Arsenic
Alternate Site Names: ASSOCIATED PETROLEUM PRODUCTS,ASSOCIATED PETROLEUM PRODUCTS,INC.,Red Bull LLC,Red Bulls Bar & grill
Site Rank: Not reported
Has Institutional Control:Not reported
Past VCP: Not reported
Current VCP: Not reported
Ground Water: Confirmed Above Cleanup Levels
Surface Water: Not reported
Soil: Below Cleanup Levels
Sediment: Not reported
Air: Not reported
Bedrock: Not reported
Responsible Unit: Southwest

Name: ASSOCIATED PETROLEUM
Address: 1214 PUYALLUP AVE
City,State,Zip: TACOMA, WA 98421
Facility ID: 4676
Region: Southwest
Lat/Long: 47.241702173378 / -122.4165207473
Clean Up Siteid: 12514
Site Status: Awaiting Cleanup
Contaminant Name: Benzene
Alternate Site Names: ASSOCIATED PETROLEUM PRODUCTS,ASSOCIATED PETROLEUM PRODUCTS,INC.,Red Bull LLC,Red Bulls Bar & grill
Site Rank: Not reported
Has Institutional Control:Not reported
Past VCP: Not reported
Current VCP: Not reported
Ground Water: Below Cleanup Levels
Surface Water: Not reported
Soil: Below Cleanup Levels
Sediment: Not reported
Air: Not reported
Bedrock: Not reported
Responsible Unit: Southwest

Name: ASSOCIATED PETROLEUM
Address: 1214 PUYALLUP AVE
City,State,Zip: TACOMA, WA 98421
Facility ID: 4676
Region: Southwest
Lat/Long: 47.241702173378 / -122.4165207473

Map ID
Direction
Distance
Elevation

MAP FINDINGS

Site

Database(s)

EDR ID Number
EPA ID Number

ASSOCIATED PETROLEUM (Continued)

S115348459

Clean Up Siteid: 12514
Site Status: Awaiting Cleanup
Contaminant Name: Lead
Alternate Site Names: ASSOCIATED PETROLEUM PRODUCTS,ASSOCIATED PETROLEUM PRODUCTS,INC.,Red Bull LLC,Red Bulls Bar & grill
Site Rank: Not reported
Has Institutional Control:Not reported
Past VCP: Not reported
Current VCP: Not reported
Ground Water: Confirmed Above Cleanup Levels
Surface Water: Not reported
Soil: Below Cleanup Levels
Sediment: Not reported
Air: Not reported
Bedrock: Not reported
Responsible Unit: Southwest

Name: ASSOCIATED PETROLEUM
Address: 1214 PUYALLUP AVE
City,State,Zip: TACOMA, WA 98421
Facility ID: 4676
Region: Southwest
Lat/Long: 47.241702173378 / -122.4165207473
Clean Up Siteid: 12514
Site Status: Awaiting Cleanup
Contaminant Name: Mercury
Alternate Site Names: ASSOCIATED PETROLEUM PRODUCTS,ASSOCIATED PETROLEUM PRODUCTS,INC.,Red Bull LLC,Red Bulls Bar & grill
Site Rank: Not reported
Has Institutional Control:Not reported
Past VCP: Not reported
Current VCP: Not reported
Ground Water: Below Cleanup Levels
Surface Water: Not reported
Soil: Below Cleanup Levels
Sediment: Not reported
Air: Not reported
Bedrock: Not reported
Responsible Unit: Southwest

Name: ASSOCIATED PETROLEUM
Address: 1214 PUYALLUP AVE
City,State,Zip: TACOMA, WA 98421
Facility ID: 4676
Region: Southwest
Lat/Long: 47.241702173378 / -122.4165207473
Clean Up Siteid: 12514
Site Status: Awaiting Cleanup
Contaminant Name: Metals - Other
Alternate Site Names: ASSOCIATED PETROLEUM PRODUCTS,ASSOCIATED PETROLEUM PRODUCTS,INC.,Red Bull LLC,Red Bulls Bar & grill
Site Rank: Not reported
Has Institutional Control:Not reported
Past VCP: Not reported
Current VCP: Not reported
Ground Water: Confirmed Above Cleanup Levels
Surface Water: Not reported

Map ID
Direction
Distance
Elevation

MAP FINDINGS

Site

Database(s)

EDR ID Number
EPA ID Number

ASSOCIATED PETROLEUM (Continued)

S115348459

Soil: Below Cleanup Levels
Sediment: Not reported
Air: Not reported
Bedrock: Not reported
Responsible Unit: Southwest

Name: ASSOCIATED PETROLEUM
Address: 1214 PUYALLUP AVE
City,State,Zip: TACOMA, WA 98421
Facility ID: 4676
Region: Southwest
Lat/Long: 47.241702173378 / -122.4165207473
Clean Up Siteid: 12514
Site Status: Awaiting Cleanup
Contaminant Name: Non-Halogenated Solvents
Alternate Site Names: ASSOCIATED PETROLEUM PRODUCTS,ASSOCIATED PETROLEUM PRODUCTS,INC.,Red Bull LLC,Red Bulls Bar & grill

Site Rank: Not reported
Has Institutional Control: Not reported
Past VCP: Not reported
Current VCP: Not reported
Ground Water: Below Cleanup Levels
Surface Water: Not reported
Soil: Below Cleanup Levels
Sediment: Not reported
Air: Not reported
Bedrock: Not reported
Responsible Unit: Southwest

Name: ASSOCIATED PETROLEUM
Address: 1214 PUYALLUP AVE
City,State,Zip: TACOMA, WA 98421
Facility ID: 4676
Region: Southwest
Lat/Long: 47.241702173378 / -122.4165207473
Clean Up Siteid: 12514
Site Status: Awaiting Cleanup
Contaminant Name: Petroleum-Diesel
Alternate Site Names: ASSOCIATED PETROLEUM PRODUCTS,ASSOCIATED PETROLEUM PRODUCTS,INC.,Red Bull LLC,Red Bulls Bar & grill

Site Rank: Not reported
Has Institutional Control: Not reported
Past VCP: Not reported
Current VCP: Not reported
Ground Water: Below Cleanup Levels
Surface Water: Not reported
Soil: Below Cleanup Levels
Sediment: Not reported
Air: Not reported
Bedrock: Not reported
Responsible Unit: Southwest

Name: ASSOCIATED PETROLEUM
Address: 1214 PUYALLUP AVE
City,State,Zip: TACOMA, WA 98421
Facility ID: 4676
Region: Southwest

Map ID
Direction
Distance
Elevation

MAP FINDINGS

Site

Database(s)

EDR ID Number
EPA ID Number

ASSOCIATED PETROLEUM (Continued)

S115348459

Lat/Long: 47.241702173378 / -122.4165207473
Clean Up Siteid: 12514
Site Status: Awaiting Cleanup
Contaminant Name: Petroleum-Gasoline
Alternate Site Names: ASSOCIATED PETROLEUM PRODUCTS,ASSOCIATED PETROLEUM PRODUCTS,INC.,Red Bull LLC,Red Bulls Bar & grill
Site Rank: Not reported
Has Institutional Control:Not reported
Past VCP: Not reported
Current VCP: Not reported
Ground Water: Below Cleanup Levels
Surface Water: Not reported
Soil: Below Cleanup Levels
Sediment: Not reported
Air: Not reported
Bedrock: Not reported
Responsible Unit: Southwest

Name: ASSOCIATED PETROLEUM
Address: 1214 PUYALLUP AVE
City,State,Zip: TACOMA, WA 98421
Facility ID: 4676
Region: Southwest
Lat/Long: 47.241702173378 / -122.4165207473
Clean Up Siteid: 12514
Site Status: Awaiting Cleanup
Contaminant Name: Petroleum-Other
Alternate Site Names: ASSOCIATED PETROLEUM PRODUCTS,ASSOCIATED PETROLEUM PRODUCTS,INC.,Red Bull LLC,Red Bulls Bar & grill
Site Rank: Not reported
Has Institutional Control:Not reported
Past VCP: Not reported
Current VCP: Not reported
Ground Water: Below Cleanup Levels
Surface Water: Not reported
Soil: Below Cleanup Levels
Sediment: Not reported
Air: Not reported
Bedrock: Not reported
Responsible Unit: Southwest

ALLSITES:

Name: ASSOCIATED PETROLEUM
Facility Id: 4676

AA104 **MAXI SEEDS INC**
NW **21ST & D ST**
1/4-1/2 **TACOMA, WA 98421**
0.330 mi.
1742 ft. **Site 1 of 3 in cluster AA**

Relative: **ALLSITES:**
Lower Name: **MAXI SEEDS INC**
Actual: Facility Id: **52856894**
16 ft.

RCRA Listings:

Date Form Received by Agency: 1984-01-20 00:00:00.0

WA ALLSITES **1000245020**
RCRA NonGen / NLR **WAD980833339**

Map ID
Direction
Distance
Elevation

MAP FINDINGS

Site

Database(s)

EDR ID Number
EPA ID Number

MAXI SEEDS INC (Continued)

1000245020

Handler Name:	MAXI SEEDS INC
Handler Address:	21ST & D ST
Handler City,State,Zip:	TACOMA, WA 98421
EPA ID:	WAD980833339
Contact Name:	MAXI SEEDS INC MAXI SEEDS INC
Contact Address:	43730 WITTE SE NO C
Contact City,State,Zip:	MAPLE VALLEY, WA 98038-0000
Contact Telephone:	000-000-0000
Contact Fax:	000-000-0000
Contact Email:	Not reported
Contact Title:	Not reported
EPA Region:	10
Land Type:	Private
Federal Waste Generator Description:	Not a generator, verified
Non-Notifier:	Not reported
Biennial Report Cycle:	Not reported
Accessibility:	Not reported
Active Site Indicator:	Not reported
State District Owner:	WA
State District:	SWRO
Mailing Address:	43730 WITTE SE NO C
Mailing City,State,Zip:	MAPLE VALLEY, WA 98038-0000
Owner Name:	MAXI SEEDS INC M
Owner Type:	Private
Operator Name:	Not reported
Operator Type:	Not reported
Short-Term Generator Activity:	No
Importer Activity:	No
Mixed Waste Generator:	No
Transporter Activity:	No
Transfer Facility Activity:	No
Recycler Activity with Storage:	No
Small Quantity On-Site Burner Exemption:	No
Smelting Melting and Refining Furnace Exemption:	No
Underground Injection Control:	No
Off-Site Waste Receipt:	No
Universal Waste Indicator:	No
Universal Waste Destination Facility:	No
Federal Universal Waste:	No
Active Site Fed-Reg Treatment Storage and Disposal Facility:	Not reported
Active Site Converter Treatment storage and Disposal Facility:	Not reported
Active Site State-Reg Treatment Storage and Disposal Facility:	Not reported
Active Site State-Reg Handler:	---
Federal Facility Indicator:	Not reported
Hazardous Secondary Material Indicator:	NN
Sub-Part K Indicator:	Not reported
Commercial TSD Indicator:	No
Treatment Storage and Disposal Type:	Not reported
2018 GPRA Permit Baseline:	Not on the Baseline
2018 GPRA Renewals Baseline:	Not on the Baseline
Permit Renewals Workload Universe:	Not reported
Permit Workload Universe:	Not reported
Permit Progress Universe:	Not reported
Post-Closure Workload Universe:	Not reported
Closure Workload Universe:	Not reported
202 GPRA Corrective Action Baseline:	No
Corrective Action Workload Universe:	No

Map ID
Direction
Distance
Elevation

MAP FINDINGS

Site

Database(s)

EDR ID Number
EPA ID Number

MAXI SEEDS INC (Continued)

1000245020

Subject to Corrective Action Universe:	No
Non-TSDFs Where RCRA CA has Been Imposed Universe:	No
TSDFs Potentially Subject to CA Under 3004 (u)/(v) Universe:	No
TSDFs Only Subject to CA under Discretionary Auth Universe:	No
Corrective Action Priority Ranking:	No NCAPS ranking
Environmental Control Indicator:	No
Institutional Control Indicator:	No
Human Exposure Controls Indicator:	N/A
Groundwater Controls Indicator:	N/A
Operating TSDF Universe:	Not reported
Full Enforcement Universe:	Not reported
Significant Non-Complier Universe:	No
Unaddressed Significant Non-Complier Universe:	No
Addressed Significant Non-Complier Universe:	No
Significant Non-Complier With a Compliance Schedule Universe:	No
Financial Assurance Required:	Not reported
Handler Date of Last Change:	2012-02-16 19:22:28.0
Recognized Trader-Importer:	No
Recognized Trader-Exporter:	No
Importer of Spent Lead Acid Batteries:	No
Exporter of Spent Lead Acid Batteries:	No
Recycler Activity Without Storage:	Not reported
Manifest Broker:	Not reported
Sub-Part P Indicator:	Not reported

Handler - Owner Operator:

Owner/Operator Indicator:	Operator
Owner/Operator Name:	MAXI SEEDS INC
Legal Status:	Private
Date Became Current:	Not reported
Date Ended Current:	Not reported
Owner/Operator Address:	21ST & D ST
Owner/Operator City,State,Zip:	TACOMA, WA 98421
Owner/Operator Telephone:	000-000-0000
Owner/Operator Telephone Ext:	Not reported
Owner/Operator Fax:	Not reported
Owner/Operator Email:	Not reported

Owner/Operator Indicator:	Owner
Owner/Operator Name:	SEE PAPER COPY
Legal Status:	Private
Date Became Current:	Not reported
Date Ended Current:	Not reported
Owner/Operator Address:	21ST & D ST
Owner/Operator City,State,Zip:	TACOMA, WA 98421
Owner/Operator Telephone:	000-000-0000
Owner/Operator Telephone Ext:	Not reported
Owner/Operator Fax:	Not reported
Owner/Operator Email:	Not reported

Owner/Operator Indicator:	Operator
Owner/Operator Name:	MAXI SEEDS INC
Legal Status:	Private
Date Became Current:	Not reported
Date Ended Current:	Not reported
Owner/Operator Address:	21ST & D ST

Map ID
Direction
Distance
Elevation

MAP FINDINGS

Site

Database(s)

EDR ID Number
EPA ID Number

MAXI SEEDS INC (Continued)

1000245020

Owner/Operator City,State,Zip: TACOMA, WA 98438-0000
Owner/Operator Telephone: 000-000-0000
Owner/Operator Telephone Ext: Not reported
Owner/Operator Fax: Not reported
Owner/Operator Email: Not reported

Owner/Operator Indicator: Owner
Owner/Operator Name: MAXI SEEDS INC
Legal Status: Private
Date Became Current: Not reported
Date Ended Current: Not reported
Owner/Operator Address: 21ST & D ST
Owner/Operator City,State,Zip: TACOMA, WA 98421
Owner/Operator Telephone: 000-000-0000
Owner/Operator Telephone Ext: Not reported
Owner/Operator Fax: Not reported
Owner/Operator Email: Not reported

Owner/Operator Indicator: Owner
Owner/Operator Name: MAXI SEEDS INC M
Legal Status: Private
Date Became Current: 1996-05-02 00:00:00.
Date Ended Current: Not reported
Owner/Operator Address: 21ST & D ST
Owner/Operator City,State,Zip: TACOMA, WA 98438-0000
Owner/Operator Telephone: 000-000-0000
Owner/Operator Telephone Ext: Not reported
Owner/Operator Fax: Not reported
Owner/Operator Email: Not reported

Owner/Operator Indicator: Owner
Owner/Operator Name: MAXI SEEDS INC
Legal Status: Private
Date Became Current: 1996-05-02 00:00:00.
Date Ended Current: Not reported
Owner/Operator Address: 21ST & D ST
Owner/Operator City,State,Zip: TACOMA, WA 98438
Owner/Operator Telephone: 000-000-0000
Owner/Operator Telephone Ext: Not reported
Owner/Operator Fax: Not reported
Owner/Operator Email: Not reported

Historic Generators:

Receive Date: 1984-01-20 00:00:00.0
Handler Name: MAXI SEEDS INC
Federal Waste Generator Description: Not a generator, verified
State District Owner: WA
Large Quantity Handler of Universal Waste: No
Recognized Trader Importer: No
Recognized Trader Exporter: No
Spent Lead Acid Battery Importer: No
Spent Lead Acid Battery Exporter: No
Current Record: No
Non Storage Recycler Activity: Not reported
Electronic Manifest Broker: Not reported

Receive Date: 1984-01-20 00:00:00.0

Map ID
Direction
Distance
Elevation

MAP FINDINGS

Site

Database(s)

EDR ID Number
EPA ID Number

MAXI SEEDS INC (Continued)

1000245020

Handler Name: MAXI SEEDS INC
Federal Waste Generator Description: Not a generator, verified
State District Owner: WA
Large Quantity Handler of Universal Waste: No
Recognized Trader Importer: No
Recognized Trader Exporter: No
Spent Lead Acid Battery Importer: No
Spent Lead Acid Battery Exporter: No
Current Record: Yes
Non Storage Recycler Activity: Not reported
Electronic Manifest Broker: Not reported

Receive Date: 1984-01-20 00:00:00.0
Handler Name: MAXI SEEDS INC
Federal Waste Generator Description: Not a generator, verified
State District Owner: WA
Large Quantity Handler of Universal Waste: No
Recognized Trader Importer: Not reported
Recognized Trader Exporter: Not reported
Spent Lead Acid Battery Importer: Not reported
Spent Lead Acid Battery Exporter: Not reported
Current Record: No
Non Storage Recycler Activity: Not reported
Electronic Manifest Broker: Not reported

List of NAICS Codes and Descriptions:

NAICS Code: 42491
NAICS Description: FARM SUPPLIES MERCHANT WHOLESALERS

Facility Has Received Notices of Violation:

No Violations Found:

Evaluation Action Summary:

No Evaluations Found:

AB105
West
1/4-1/2
0.330 mi.
1745 ft.
STORAGE BOX THE
216 PUYALLUP AVE
TACOMA, WA 98421
Site 1 of 2 in cluster AB

Relative: ALLSITES:
Higher Name: STORAGE BOX THE
Actual: Facility Id: 21558
32 ft.

WA ALLSITES **S109824199**
N/A

Map ID
Direction
Distance
Elevation

MAP FINDINGS

Site

Database(s)

EDR ID Number
EPA ID Number

AB106
West
1/4-1/2
0.334 mi.
1763 ft.
CITY OF TACOMA - DOCK STREET EDUCTOR DECANT FACILI
201 PUYALLUP AVE
TACOMA, WA 98421
Site 2 of 2 in cluster AB

WA SWF/LF
S108107829
N/A

Relative:
Higher
Actual:
25 ft.

SWF/LF:
Name: CITY OF TACOMA - DOCK STREET EDUCTOR DECANT FACILITY
Address: 201 PUYALLUP AVE
City,State,Zip: TACOMA, WA 98421
Facility ID: 1112
Region: STATE
Permit Status: Permitted
Contact Organization: City of Tacoma
Contact Address1: 747 Market Street
Contact Address2: Room 744
Contact City: Tacoma
Contact State: WA
Contact Postal: 98402
Contact EMail: mlewis@ci.tacoma.wa.us
Contact Phone: (253) 502-2169
Contact Phone Ext: Not reported
Permit No: 27-725
Phone: 253-502-2149
Operator Name: Not reported
Operator Organization: City of Tacoma
Operator EMail: Not reported
Operator Title: Not reported
Recycle Survey Code: Not reported
Ownership: PUBLIC
Facility Type: Pile Used for Storage or Treatment
Contact Name: Mark Lewis
Contact Title: Not reported
Year Closed: Not reported
Open to Public Flag: No
Website: Not reported
Latitude: 47.240921
Longitude: -122.433114

107
WSW
1/4-1/2
0.334 mi.
1764 ft.
AT&T WIRELESS TACOMA DOME
222 E 26TH ST
TACOMA, WA 98421

WA ALLSITES
FINDS
1007728272
N/A

Relative:
Higher
Actual:
70 ft.

ALLSITES:
Name: AT&T WIRELESS TACOMA DOME
Facility Id: 1248033

FINDS:
Registry ID: 110018849353

Click Here:

Environmental Interest/Information System:

Washington Facility / Site Identification System (WA-FSIS) provides a means to query and display data maintained by the Washington Department of Ecology. This system contains key information for each facility/site that is currently, or has been, of interest to the Air Quality, Dam Safety, Hazardous Waste, Toxics Cleanup, and Water

Map ID
Direction
Distance
Elevation

MAP FINDINGS

Site

Database(s)

EDR ID Number
EPA ID Number

AT&T WIRELESS TACOMA DOME (Continued)

1007728272

Quality Programs.

[Click this hyperlink](#) while viewing on your computer to access additional FINDS: detail in the EDR Site Report.

Y108
ENE
1/4-1/2
0.336 mi.
1773 ft.

PUYALLUP AVE GAS STATION FORMER
1201-1203 PUYALLUP AVE
TACOMA, WA 98421

WA CSCSL **S112339118**
WA LUST **N/A**
WA ALLSITES

Site 3 of 5 in cluster Y

Relative:
Lower

Actual:
21 ft.

CSCSL:

Name: PUYALLUP AVE GAS STATION
Address: 1201-1203 PUYALLUP AVE
City,State,Zip: TACOMA, WA 98421
Facility ID: 8374
Region: Southwest
Lat/Long: 47.242130035364 / -122.4171364588
Clean Up Siteid: 12039
Site Status: Cleanup Started
Contaminant Name: Arsenic
Alternate Site Names: PUYALLUP AVE GAS STATION FORMER
Site Rank: Not reported
Has Institutional Control: Not reported
Past VCP: True
Current VCP: True
Ground Water: Confirmed Above Cleanup Levels
Surface Water: Not reported
Soil: Confirmed Above Cleanup Levels
Sediment: Not reported
Air: Not reported
Bedrock: Not reported
Responsible Unit: Southwest

Name: PUYALLUP AVE GAS STATION
Address: 1201-1203 PUYALLUP AVE
City,State,Zip: TACOMA, WA 98421
Facility ID: 8374
Region: Southwest
Lat/Long: 47.242130035364 / -122.4171364588
Clean Up Siteid: 12039
Site Status: Cleanup Started
Contaminant Name: Benzene
Alternate Site Names: PUYALLUP AVE GAS STATION FORMER
Site Rank: Not reported
Has Institutional Control: Not reported
Past VCP: True
Current VCP: True
Ground Water: Confirmed Above Cleanup Levels
Surface Water: Not reported
Soil: Confirmed Above Cleanup Levels
Sediment: Not reported
Air: Suspected
Bedrock: Not reported
Responsible Unit: Southwest

Name: PUYALLUP AVE GAS STATION
Address: 1201-1203 PUYALLUP AVE
City,State,Zip: TACOMA, WA 98421

Map ID
Direction
Distance
Elevation

MAP FINDINGS

Site

Database(s)

EDR ID Number
EPA ID Number

PUYALLUP AVE GAS STATION FORMER (Continued)

S112339118

Facility ID: 8374
Region: Southwest
Lat/Long: 47.242130035364 / -122.4171364588
Clean Up Siteid: 12039
Site Status: Cleanup Started
Contaminant Name: Lead
Alternate Site Names: PUYALLUP AVE GAS STATION FORMER
Site Rank: Not reported
Has Institutional Control: Not reported
Past VCP: True
Current VCP: True
Ground Water: Confirmed Above Cleanup Levels
Surface Water: Not reported
Soil: Confirmed Above Cleanup Levels
Sediment: Not reported
Air: Not reported
Bedrock: Not reported
Responsible Unit: Southwest

Name: PUYALLUP AVE GAS STATION
Address: 1201-1203 PUYALLUP AVE
City,State,Zip: TACOMA, WA 98421
Facility ID: 8374
Region: Southwest
Lat/Long: 47.242130035364 / -122.4171364588
Clean Up Siteid: 12039
Site Status: Cleanup Started
Contaminant Name: Other Non-Halogenated Organics
Alternate Site Names: PUYALLUP AVE GAS STATION FORMER
Site Rank: Not reported
Has Institutional Control: Not reported
Past VCP: True
Current VCP: True
Ground Water: Confirmed Above Cleanup Levels
Surface Water: Not reported
Soil: Confirmed Above Cleanup Levels
Sediment: Not reported
Air: Suspected
Bedrock: Not reported
Responsible Unit: Southwest

Name: PUYALLUP AVE GAS STATION
Address: 1201-1203 PUYALLUP AVE
City,State,Zip: TACOMA, WA 98421
Facility ID: 8374
Region: Southwest
Lat/Long: 47.242130035364 / -122.4171364588
Clean Up Siteid: 12039
Site Status: Cleanup Started
Contaminant Name: Petroleum-Diesel
Alternate Site Names: PUYALLUP AVE GAS STATION FORMER
Site Rank: Not reported
Has Institutional Control: Not reported
Past VCP: True
Current VCP: True
Ground Water: Confirmed Above Cleanup Levels
Surface Water: Not reported

Map ID
Direction
Distance
Elevation

MAP FINDINGS

Site

Database(s)

EDR ID Number
EPA ID Number

PUYALLUP AVE GAS STATION FORMER (Continued)

S112339118

Soil: Confirmed Above Cleanup Levels
Sediment: Not reported
Air: Not reported
Bedrock: Not reported
Responsible Unit: Southwest

Name: PUYALLUP AVE GAS STATION
Address: 1201-1203 PUYALLUP AVE
City,State,Zip: TACOMA, WA 98421
Facility ID: 8374
Region: Southwest
Lat/Long: 47.242130035364 / -122.4171364588
Clean Up Siteid: 12039
Site Status: Cleanup Started
Contaminant Name: Petroleum-Gasoline
Alternate Site Names: PUYALLUP AVE GAS STATION FORMER
Site Rank: Not reported
Has Institutional Control: Not reported
Past VCP: True
Current VCP: True
Ground Water: Confirmed Above Cleanup Levels
Surface Water: Not reported
Soil: Confirmed Above Cleanup Levels
Sediment: Not reported
Air: Not reported
Bedrock: Not reported
Responsible Unit: Southwest

Name: PUYALLUP AVE GAS STATION
Address: 1201-1203 PUYALLUP AVE
City,State,Zip: TACOMA, WA 98421
Facility ID: 8374
Region: Southwest
Lat/Long: 47.242130035364 / -122.4171364588
Clean Up Siteid: 12039
Site Status: Cleanup Started
Contaminant Name: Petroleum-Other
Alternate Site Names: PUYALLUP AVE GAS STATION FORMER
Site Rank: Not reported
Has Institutional Control: Not reported
Past VCP: True
Current VCP: True
Ground Water: Confirmed Above Cleanup Levels
Surface Water: Not reported
Soil: Confirmed Above Cleanup Levels
Sediment: Not reported
Air: Not reported
Bedrock: Not reported
Responsible Unit: Southwest

Name: PUYALLUP AVE GAS STATION
Address: 1201-1203 PUYALLUP AVE
City,State,Zip: TACOMA, WA 98421
Facility ID: 8374
Region: Southwest
Lat/Long: 47.242130035364 / -122.4171364588
Clean Up Siteid: 12039

Map ID
Direction
Distance
Elevation

MAP FINDINGS

Site

Database(s)

EDR ID Number
EPA ID Number

PUYALLUP AVE GAS STATION FORMER (Continued)

S112339118

Site Status: Cleanup Started
Contaminant Name: Polycyclic Aromatic Hydrocarbons
Alternate Site Names: PUYALLUP AVE GAS STATION FORMER
Site Rank: Not reported
Has Institutional Control: Not reported
Past VCP: True
Current VCP: True
Ground Water: Confirmed Above Cleanup Levels
Surface Water: Not reported
Soil: Confirmed Above Cleanup Levels
Sediment: Not reported
Air: Not reported
Bedrock: Not reported
Responsible Unit: Southwest

LUST:

Name: PUYALLUP AVE GAS STATION
Address: 1201-1203 PUYALLUP AVE
City,State,Zip: TACOMA, WA 98421
Facility ID: 8374
Lust Status Type: LUST - Cleanup Started
Cleanup Site ID: 12039
Cleanup Unit Type: Upland
Process Type: Voluntary Cleanup Program
Cleanup Unit Name: PUYALLUP AVE GAS STATION FORMER
Response Section: Southwest
Release Date: 06/03/2013
Lust Date: 06/03/2013
Region: Southwest
Lust ID: 6715
UST ID: 619987
Contaminant Name: Arsenic
Ground Water: Confirmed Above Cleanup Levels
Surface Water: Not reported
Soil: Confirmed Above Cleanup Levels
Sediment: Not reported
Air: Not reported
Bedrock: Not reported
Lat/Long: 47.2421300 / -122.41713

Name: PUYALLUP AVE GAS STATION
Address: 1201-1203 PUYALLUP AVE
City,State,Zip: TACOMA, WA 98421
Facility ID: 8374
Lust Status Type: LUST - Cleanup Started
Cleanup Site ID: 12039
Cleanup Unit Type: Upland
Process Type: Voluntary Cleanup Program
Cleanup Unit Name: PUYALLUP AVE GAS STATION FORMER
Response Section: Southwest
Release Date: 06/03/2013
Lust Date: 06/03/2013
Region: Southwest
Lust ID: 6715
UST ID: 619987
Contaminant Name: Petroleum-Gasoline
Ground Water: Confirmed Above Cleanup Levels

Map ID
Direction
Distance
Elevation

MAP FINDINGS

Site

Database(s)

EDR ID Number
EPA ID Number

PUYALLUP AVE GAS STATION FORMER (Continued)

S112339118

Surface Water: Not reported
Soil: Confirmed Above Cleanup Levels
Sediment: Not reported
Air: Not reported
Bedrock: Not reported
Lat/Long: 47.2421300 / -122.41713

Name: PUYALLUP AVE GAS STATION
Address: 1201-1203 PUYALLUP AVE
City,State,Zip: TACOMA, WA 98421
Facility ID: 8374
Lust Status Type: LUST - Cleanup Started
Cleanup Site ID: 12039
Cleanup Unit Type: Upland
Process Type: Voluntary Cleanup Program
Cleanup Unit Name: PUYALLUP AVE GAS STATION FORMER
Response Section: Southwest
Release Date: 06/03/2013
Lust Date: 06/03/2013
Region: Southwest
Lust ID: 6715
UST ID: 619987
Contaminant Name: Lead
Ground Water: Confirmed Above Cleanup Levels
Surface Water: Not reported
Soil: Confirmed Above Cleanup Levels
Sediment: Not reported
Air: Not reported
Bedrock: Not reported
Lat/Long: 47.2421300 / -122.41713

Name: PUYALLUP AVE GAS STATION
Address: 1201-1203 PUYALLUP AVE
City,State,Zip: TACOMA, WA 98421
Facility ID: 8374
Lust Status Type: LUST - Cleanup Started
Cleanup Site ID: 12039
Cleanup Unit Type: Upland
Process Type: Voluntary Cleanup Program
Cleanup Unit Name: PUYALLUP AVE GAS STATION FORMER
Response Section: Southwest
Release Date: 06/03/2013
Lust Date: 06/03/2013
Region: Southwest
Lust ID: 6715
UST ID: 619987
Contaminant Name: Other Non-Halogenated Organics
Ground Water: Confirmed Above Cleanup Levels
Surface Water: Not reported
Soil: Confirmed Above Cleanup Levels
Sediment: Not reported
Air: Suspected
Bedrock: Not reported
Lat/Long: 47.2421300 / -122.41713

Name: PUYALLUP AVE GAS STATION
Address: 1201-1203 PUYALLUP AVE

Map ID
Direction
Distance
Elevation

MAP FINDINGS

Site

Database(s)

EDR ID Number
EPA ID Number

PUYALLUP AVE GAS STATION FORMER (Continued)

S112339118

City,State,Zip: TACOMA, WA 98421
Facility ID: 8374
Lust Status Type: LUST - Cleanup Started
Cleanup Site ID: 12039
Cleanup Unit Type: Upland
Process Type: Voluntary Cleanup Program
Cleanup Unit Name: PUYALLUP AVE GAS STATION FORMER
Response Section: Southwest
Release Date: 06/03/2013
Lust Date: 06/03/2013
Region: Southwest
Lust ID: 6715
UST ID: 619987
Contaminant Name: Polycyclic Aromatic Hydrocarbons
Ground Water: Confirmed Above Cleanup Levels
Surface Water: Not reported
Soil: Confirmed Above Cleanup Levels
Sediment: Not reported
Air: Not reported
Bedrock: Not reported
Lat/Long: 47.2421300 / -122.41713

Name: PUYALLUP AVE GAS STATION
Address: 1201-1203 PUYALLUP AVE
City,State,Zip: TACOMA, WA 98421
Facility ID: 8374
Lust Status Type: LUST - Cleanup Started
Cleanup Site ID: 12039
Cleanup Unit Type: Upland
Process Type: Voluntary Cleanup Program
Cleanup Unit Name: PUYALLUP AVE GAS STATION FORMER
Response Section: Southwest
Release Date: 06/03/2013
Lust Date: 06/03/2013
Region: Southwest
Lust ID: 6715
UST ID: 619987
Contaminant Name: Benzene
Ground Water: Confirmed Above Cleanup Levels
Surface Water: Not reported
Soil: Confirmed Above Cleanup Levels
Sediment: Not reported
Air: Suspected
Bedrock: Not reported
Lat/Long: 47.2421300 / -122.41713

Name: PUYALLUP AVE GAS STATION
Address: 1201-1203 PUYALLUP AVE
City,State,Zip: TACOMA, WA 98421
Facility ID: 8374
Lust Status Type: LUST - Cleanup Started
Cleanup Site ID: 12039
Cleanup Unit Type: Upland
Process Type: Voluntary Cleanup Program
Cleanup Unit Name: PUYALLUP AVE GAS STATION FORMER
Response Section: Southwest
Release Date: 06/03/2013

Map ID
Direction
Distance
Elevation

MAP FINDINGS

Site

Database(s)

EDR ID Number
EPA ID Number

PUYALLUP AVE GAS STATION FORMER (Continued)

S112339118

Lust Date: 06/03/2013
Region: Southwest
Lust ID: 6715
UST ID: 619987
Contaminant Name: Petroleum-Other
Ground Water: Confirmed Above Cleanup Levels
Surface Water: Not reported
Soil: Confirmed Above Cleanup Levels
Sediment: Not reported
Air: Not reported
Bedrock: Not reported
Lat/Long: 47.2421300 / -122.41713

Name: PUYALLUP AVE GAS STATION
Address: 1201-1203 PUYALLUP AVE
City,State,Zip: TACOMA, WA 98421
Facility ID: 8374
Lust Status Type: LUST - Cleanup Started
Cleanup Site ID: 12039
Cleanup Unit Type: Upland
Process Type: Voluntary Cleanup Program
Cleanup Unit Name: PUYALLUP AVE GAS STATION FORMER
Response Section: Southwest
Release Date: 06/03/2013
Lust Date: 06/03/2013
Region: Southwest
Lust ID: 6715
UST ID: 619987
Contaminant Name: Petroleum-Diesel
Ground Water: Confirmed Above Cleanup Levels
Surface Water: Not reported
Soil: Confirmed Above Cleanup Levels
Sediment: Not reported
Air: Not reported
Bedrock: Not reported
Lat/Long: 47.2421300 / -122.41713

ALLSITES:

Name: PUYALLUP AVE GAS STATION FORMER
Facility Id: 8374

Y109
ENE
1/4-1/2
0.336 mi.
1773 ft.
Site 4 of 5 in cluster Y

PUYALLUP AVE GAS STATION
1201-1203 PUYALLUP AVE
TACOMA, WA 98421

WA VCP **S124436171**
N/A

Relative:
Lower
Actual:
21 ft.

VCP:
Name: PUYALLUP AVE GAS STATION
Address: 1201-1203 PUYALLUP AVE
City,State,Zip: TACOMA, WA 98421
edr_fstat: WA
edr_fzip: 98421
edr_fcnty: PIERCE
edr_zip: Not reported
Facility ID: 8374
VCP Status: Not reported

Map ID
Direction
Distance
Elevation

MAP FINDINGS

Site

Database(s)

EDR ID Number
EPA ID Number

PUYALLUP AVE GAS STATION (Continued)

S124436171

VCP: TRUE
Ecology Status: Not reported
NFA Type: Not reported
Date NFA: Not reported
Rank: Not reported
Cleanup Siteid: 12039
Contaminant Name: Arsenic
Soil: Confirmed Above Cleanup Levels

Name: PUYALLUP AVE GAS STATION
Address: 1201-1203 PUYALLUP AVE
City,State,Zip: TACOMA, WA 98421
edr_fstat: WA
edr_fzip: 98421
edr_fcnty: PIERCE
edr_zip: Not reported
Facility ID: 8374
VCP Status: Not reported
VCP: TRUE
Ecology Status: Not reported
NFA Type: Not reported
Date NFA: Not reported
Rank: Not reported
Cleanup Siteid: 12039
Contaminant Name: Benzene
Soil: Confirmed Above Cleanup Levels

Name: PUYALLUP AVE GAS STATION
Address: 1201-1203 PUYALLUP AVE
City,State,Zip: TACOMA, WA 98421
edr_fstat: WA
edr_fzip: 98421
edr_fcnty: PIERCE
edr_zip: Not reported
Facility ID: 8374
VCP Status: Not reported
VCP: TRUE
Ecology Status: Not reported
NFA Type: Not reported
Date NFA: Not reported
Rank: Not reported
Cleanup Siteid: 12039
Contaminant Name: Lead
Soil: Confirmed Above Cleanup Levels

Name: PUYALLUP AVE GAS STATION
Address: 1201-1203 PUYALLUP AVE
City,State,Zip: TACOMA, WA 98421
edr_fstat: WA
edr_fzip: 98421
edr_fcnty: PIERCE
edr_zip: Not reported
Facility ID: 8374
VCP Status: Not reported
VCP: TRUE
Ecology Status: Not reported
NFA Type: Not reported

Map ID
Direction
Distance
Elevation

MAP FINDINGS

Site

Database(s)

EDR ID Number
EPA ID Number

PUYALLUP AVE GAS STATION (Continued)

S124436171

Date NFA: Not reported
Rank: Not reported
Cleanup Siteid: 12039
Contaminant Name: Other Non-Halogenated Organics
Soil: Confirmed Above Cleanup Levels

Name: PUYALLUP AVE GAS STATION
Address: 1201-1203 PUYALLUP AVE
City,State,Zip: TACOMA, WA 98421
edr_fstat: WA
edr_fzip: 98421
edr_fcnty: PIERCE
edr_zip: Not reported
Facility ID: 8374
VCP Status: Not reported
VCP: TRUE
Ecology Status: Not reported
NFA Type: Not reported
Date NFA: Not reported
Rank: Not reported
Cleanup Siteid: 12039
Contaminant Name: Petroleum-Diesel
Soil: Confirmed Above Cleanup Levels

Name: PUYALLUP AVE GAS STATION
Address: 1201-1203 PUYALLUP AVE
City,State,Zip: TACOMA, WA 98421
edr_fstat: WA
edr_fzip: 98421
edr_fcnty: PIERCE
edr_zip: Not reported
Facility ID: 8374
VCP Status: Not reported
VCP: TRUE
Ecology Status: Not reported
NFA Type: Not reported
Date NFA: Not reported
Rank: Not reported
Cleanup Siteid: 12039
Contaminant Name: Petroleum-Gasoline
Soil: Confirmed Above Cleanup Levels

Name: PUYALLUP AVE GAS STATION
Address: 1201-1203 PUYALLUP AVE
City,State,Zip: TACOMA, WA 98421
edr_fstat: WA
edr_fzip: 98421
edr_fcnty: PIERCE
edr_zip: Not reported
Facility ID: 8374
VCP Status: Not reported
VCP: TRUE
Ecology Status: Not reported
NFA Type: Not reported
Date NFA: Not reported
Rank: Not reported
Cleanup Siteid: 12039

Map ID
Direction
Distance
Elevation

MAP FINDINGS

Site

Database(s)

EDR ID Number
EPA ID Number

PUYALLUP AVE GAS STATION (Continued)

S124436171

Contaminant Name: Petroleum-Other
Soil: Confirmed Above Cleanup Levels

Name: PUYALLUP AVE GAS STATION
Address: 1201-1203 PUYALLUP AVE
City,State,Zip: TACOMA, WA 98421
edr_fstat: WA
edr_fzip: 98421
edr_fcnty: PIERCE
edr_zip: Not reported
Facility ID: 8374
VCP Status: Not reported
VCP: TRUE
Ecology Status: Not reported
NFA Type: Not reported
Date NFA: Not reported
Rank: Not reported
Cleanup Siteid: 12039
Contaminant Name: Polycyclic Aromatic Hydrocarbons
Soil: Confirmed Above Cleanup Levels

Y110
ENE
1/4-1/2
0.336 mi.
1773 ft.

LD KITCHEN AND BATH
1201 PUYALLUP AVE
TACOMA, WA 98421
Site 5 of 5 in cluster Y

WA ALLSITES
FINDS
WA MANIFEST
WA UIC

1011971766
N/A

Relative:
Lower
Actual:
21 ft.

ALLSITES:
Name: ARCHITECTURAL WOODS INC PUYALLUP AVE
Facility Id: 6138716

Name: FORMER PUYALLUP AVENUE GAS STATION
Facility Id: 32560

Name: LD KITCHEN & BATH
Facility Id: 950

FINDS:
Registry ID: 110037905489

[Click Here:](#)

Environmental Interest/Information System:

Washington Facility / Site Identification System (WA-FSIS) provides a means to query and display data maintained by the Washington Department of Ecology. This system contains key information for each facility/site that is currently, or has been, of interest to the Air Quality, Dam Safety, Hazardous Waste, Toxics Cleanup, and Water Quality Programs.

Registry ID: 110064389148

[Click Here:](#)

Environmental Interest/Information System:

Washington Facility / Site Identification System (WA-FSIS) provides a means to query and display data maintained by the Washington Department of Ecology. This system contains key information for each facility/site that is currently, or has been, of interest to the Air

Map ID
Direction
Distance
Elevation

MAP FINDINGS

Site

Database(s)

EDR ID Number
EPA ID Number

LD KITCHEN AND BATH (Continued)

1011971766

Quality, Dam Safety, Hazardous Waste, Toxics Cleanup, and Water
Quality Programs.

[Click this hyperlink](#) while viewing on your computer to access
additional FINDS: detail in the EDR Site Report.

WA MANIFEST:

Name:	TAFT PROPERTIES LLC
Address:	1201 PUYALLUP AVE
City,State,Zip:	TACOMA, WA 98421
Facility Address 2:	Not reported
Facility ID:	950
EPA ID:	WAH000051124
NAICS:	447190
State Waste Code Desc:	Not reported
Federal Waste Code Desc:	D008
Form Comm:	Not reported
Data Year:	2017
Permit by Rule:	False
Mailing Address 2:	Not reported
Treatment by Generator:	False
Mixed Radioactive Waste:	False
Importer of Hazardous Waste:	False
Immediate Recycler:	False
Treatment/Storage/Disposal/Recycling Facility:	False
Generator of Dangerous Fuel Waste:	False
Generator Marketing to Burner:	False
Other Marketers (i.e., blender, distributor, etc.):	False
Utility Boiler Burner:	False
Industry Boiler Burner:	False
Industrial Furnace:	False
Smelter Defferal:	False
Universal Waste:	Not reported
Off-Specification:	Not reported
LN Address 2:	Not reported
Tax Reg #:	602743110
Business Type:	Not reported
Mail Name:	Not reported
Mailing Address:	6702 77th St W
Mailing City,State,Zip:	Lakewood, WA 98499
Legal Organization Name:	Taft Properties LLC
Legal Organization Type:	Private
Legal Contact:	Not reported
Legal Address:	6702 77th St W
Legal Address 2:	Not reported
Legal City,State,Zip:	Lakewood, WA 98499
Legal Phone Number:	(253)227-3776
Legal Effective Date:	01/01/1983
Land Organization Name:	Taft Properties LLC
Land Organization Type:	Private
Land Contact:	Not reported
Land Address:	6702 77th St W
Land City,State,Zip:	Lakewood, WA 98499
Land Phone Number:	(253)227-3776
Operator Organization Name:	Taft Properties LLC
Operator Organization Type:	Private
Operator:	Not reported
Operator Address:	6702 77th St W

Map ID
Direction
Distance
Elevation

MAP FINDINGS

Site

Database(s)

EDR ID Number
EPA ID Number

LD KITCHEN AND BATH (Continued)

1011971766

Operator Address 2:	Not reported
Operator City,State,Zip:	Lakewood, WA 98499
Operator Phone Number:	(253)227-3776
Operator Effective Date:	01/01/1983
Site Contact:	Not reported
Site Contact Address:	Not reported
Contact City,State,Zip:	Not reported
Site Contact Phone Number:	Not reported
Site Contact Email:	Not reported
Gen Status Code:	MQG
Monthly Generation:	False
Batch Generation:	False
One Time Generation:	False
Transport Own Waste:	False
Tranports Other Waste:	False
Recycler Onsite:	False
Transfer Facility:	False
Other Exemption:	Not reported
UW Battery Gen:	False
Used Oil Transporter:	False
Used Oil Transfer Facility:	False
Used Oil Processor:	False
Used Oil Refiner:	False
Used Oil Fuel Marketer Directs Shipments:	False
Used Oil Fuel Marketer Meets Specs:	False
Site Contact Address 2:	Not reported
Name:	TAFT PROPERTIES LLC
Address:	1201 PUYALLUP AVE
City,State,Zip:	TACOMA, WA 98421
Facility Address 2:	Not reported
Facility ID:	950
EPA ID:	WAH000051124
NAICS:	447190
State Waste Code Desc:	Not reported
Federal Waste Code Desc:	Not reported
Form Comm:	Not reported
Data Year:	2017
Permit by Rule:	False
Mailing Address 2:	Not reported
Treatment by Generator:	False
Mixed Radioactive Waste:	False
Importer of Hazardous Waste:	False
Immediate Recycler:	False
Treatment/Storage/Disposal/Recycling Facility:	False
Generator of Dangerous Fuel Waste:	False
Generator Marketing to Burner:	False
Other Marketers (i.e., blender, distributor, etc.):	False
Utility Boiler Burner:	False
Industry Boiler Burner:	False
Industrial Furnace:	False
Smelter Defferal:	False
Universal Waste:	Not reported
Off-Specification:	Not reported
LN Address 2:	Not reported
Tax Reg #:	602743110
Business Type:	former gas station

Map ID
Direction
Distance
Elevation

MAP FINDINGS

Site

Database(s)

EDR ID Number
EPA ID Number

LD KITCHEN AND BATH (Continued)

1011971766

Mail Name:	Taft Properties LLC
Mailing Address:	6702 77th St W
Mailing City,State,Zip:	Lakewood, WA 98499
Legal Organization Name:	Taft Properties LLC
Legal Organization Type:	Private
Legal Contact:	Not reported
Legal Address:	6702 77th St W
Legal Address 2:	Not reported
Legal City,State,Zip:	Lakewood, WA 98499
Legal Phone Number:	253-227-3776
Legal Effective Date:	01/01/1983
Land Organization Name:	Taft Properties LLC
Land Organization Type:	Private
Land Contact:	Not reported
Land Address:	6702 77th St W
Land City,State,Zip:	Lakewood, WA 98499
Land Phone Number:	253-227-3776
Operator Organization Name:	Taft Properties LLC
Operator Organization Type:	Private
Operator:	Not reported
Operator Address:	6702 77th St W
Operator Address 2:	Not reported
Operator City,State,Zip:	Lakewood, WA 98499
Operator Phone Number:	253-227-3776
Operator Effective Date:	01/01/1983
Site Contact:	Kate Lantaff
Site Contact Address:	6702 77th St W
Contact City,State,Zip:	Lakewood, WA 98499
Site Contact Phone Number:	253-227-3776
Site Contact Email:	zak4law@hotmail.com
Gen Status Code:	XQG
Monthly Generation:	False
Batch Generation:	False
One Time Generation:	False
Transport Own Waste:	False
Tranports Other Waste:	False
Recycler Onsite:	False
Transfer Facility:	False
Other Exemption:	Not reported
UW Battery Gen:	False
Used Oil Transporter:	False
Used Oil Transfer Facility:	False
Used Oil Processor:	False
Used Oil Refiner:	False
Used Oil Fuel Marketer Directs Shipments:	False
Used Oil Fuel Marketer Meets Specs:	False
Site Contact Address 2:	Not reported
Name:	TAFT PROPERTIES LLC
Address:	1201 PUYALLUP AVE
City,State,Zip:	TACOMA, WA 98421
Facility Address 2:	Not reported
Facility ID:	950
EPA ID:	WAH000051124
NAICS:	447190
State Waste Code Desc:	Not reported
Federal Waste Code Desc:	D008

Map ID
Direction
Distance
Elevation

MAP FINDINGS

Site

Database(s)

EDR ID Number
EPA ID Number

LD KITCHEN AND BATH (Continued)

1011971766

Form Comm:	site investigation derived soil waste
Data Year:	2016
Permit by Rule:	False
Mailing Address 2:	Not reported
Treatment by Generator:	False
Mixed Radioactive Waste:	False
Importer of Hazardous Waste:	False
Immediate Recycler:	False
Treatment/Storage/Disposal/Recycling Facility:	False
Generator of Dangerous Fuel Waste:	False
Generator Marketing to Burner:	False
Other Marketers (i.e., blender, distributor, etc.):	False
Utility Boiler Burner:	False
Industry Boiler Burner:	False
Industrial Furnace:	False
Smelter Defferal:	False
Universal Waste:	Not reported
Off-Specification:	Not reported
LN Address 2:	Not reported
Tax Reg #:	602743110
Business Type:	former gas station
Mail Name:	Taft Properties LLC
Mailing Address:	6702 77th St W
Mailing City,State,Zip:	Lakewood, WA 98499
Legal Organization Name:	Taft Properties LLC
Legal Organization Type:	Private
Legal Contact:	Not reported
Legal Address:	6702 77th St W
Legal Address 2:	Not reported
Legal City,State,Zip:	Lakewood, WA 98499
Legal Phone Number:	253-227-3776
Legal Effective Date:	01/01/1983
Land Organization Name:	Taft Properties LLC
Land Organization Type:	Private
Land Contact:	Not reported
Land Address:	6702 77th St W
Land City,State,Zip:	Lakewood, WA 98499
Land Phone Number:	253-227-3776
Operator Organization Name:	Taft Properties LLC
Operator Organization Type:	Private
Operator:	Not reported
Operator Address:	6702 77th St W
Operator Address 2:	Not reported
Operator City,State,Zip:	Lakewood, WA 98499
Operator Phone Number:	253-227-3776
Operator Effective Date:	01/01/1983
Site Contact:	Kate Lantaff
Site Contact Address:	6702 77th St W
Contact City,State,Zip:	Lakewood, WA 98499
Site Contact Phone Number:	253-227-3776
Site Contact Email:	zak4law@hotmail.com
Gen Status Code:	MQG
Monthly Generation:	False
Batch Generation:	False
One Time Generation:	True
Transport Own Waste:	False
Tranports Other Waste:	False

Map ID
Direction
Distance
Elevation

MAP FINDINGS

Site

Database(s)

EDR ID Number
EPA ID Number

LD KITCHEN AND BATH (Continued)

1011971766

Recycler Onsite:	False
Transfer Facility:	False
Other Exemption:	Not reported
UW Battery Gen:	False
Used Oil Transporter:	False
Used Oil Transfer Facility:	False
Used Oil Processor:	False
Used Oil Refiner:	False
Used Oil Fuel Marketer Directs Shipments:	False
Used Oil Fuel Marketer Meets Specs:	False
Site Contact Address 2:	Not reported
Waste Stream Generated:	
Waste Managed Off Site:	Y
State Only Waste Code 1:	Not reported
State Only Waste Code 2:	Not reported
Report Managed On Site:	0
KG Managed On Site:	0
Generator Treatment Code:	Not reported
Permit By Rule Code:	Not reported
WCDE Residence Code:	Not reported
WCDH Origin Code:	2
WCDE On Site Code:	Not reported
WCDB Code:	W301
Description:	site investigation derived soil waste
CORB Sequence Number:	159836
Sequence Number:	3423986
Mixed Radioactive Flag:	False
Designation Code:	D
Reported Quantity:	900
Quantity Unit:	LB
Kilograms Quantity:	408.240007
Density Number:	0
Density Quantity:	Not reported
Shipments Send:	
CORB Waste Sequence Number:	159836
Waste Sequence Number:	3423986
Sequence Number:	2014507
Shipment Date:	2016-08-03 00:00:00
Mainfest Document ID:	000149208DAT
Reported Quantity:	900
Unit of Measure:	LB
Kilograms Quantity:	408.240007
Receiving EPAID:	WAD991281767
Waste Stream Off Site Mgmt:	
Waste CORB Sequence Number:	159836
Waste Sequence Number:	3423986
Sequence Number:	917232
Received EPAID:	WAD991281767
Managed Quantity:	900
Kilogram Quantity:	408.240007
Recycled Percentage:	0
Waste Management System Code:	H141

Map ID
Direction
Distance
Elevation

MAP FINDINGS

Site

Database(s)

EDR ID Number
EPA ID Number

LD KITCHEN AND BATH (Continued)

1011971766

Waste Stream Comments:

CORB Waste Sequence Number: 159836
Comments: site investigation derived soil waste
Waste Sequence Number: 3423986
Sequence Number: 1

Waste Stream EPA Code:

CORB Waste Sequence Number: 159836
Waste Sequence Number: 3423986
Sequence Number: 7963174
WCDA Code: D008

Waste Stream Source Code:

CORB Waste Sequence Number: 159836
Waste Sequence Number: 3423986
Sequence Number: 1
WCDD Code: G44

UIC:

Name: FORMER PUYALLUP AVENUE GAS STATION
Address: 1201 PUYALLUP AVENUE
City,State,Zip: TACOMA, WA 98402
Site Number: 34272
Owner Name: Taft Properties LLC
Well Status: Active
EPA Well Type: 5B6 - Aquifer remediation
Latitude: 47.2424499
Longitude: 122.41615
Well Name: PB 1-235
Registration Type: Voluntary or Independent Cleanup Sites
Construction Date: 03/01/2019
Construction Type: Not reported
Depth: 12

Name: FORMER PUYALLUP AVENUE GAS STATION
Address: 1201 PUYALLUP AVENUE
City,State,Zip: TACOMA, WA 98402
Site Number: 34272
Owner Name: Taft Properties LLC
Well Status: Active
EPA Well Type: 5B6 - Aquifer remediation
Latitude: 47.2421459
Longitude: 122.41665
Well Name: IW 1-10
Registration Type: Voluntary or Independent Cleanup Sites
Construction Date: 04/01/2019
Construction Type: Not reported
Depth: 12

Map ID
Direction
Distance
Elevation

MAP FINDINGS

EDR ID Number
EPA ID Number

111
NNE
1/4-1/2
0.338 mi.
1787 ft.

SUPERVALU INC
490 E 19TH ST
TACOMA, WA 98421

WA UST
WA ALLSITES
RCRA NonGen / NLR
FINDS
ECHO
WA MANIFEST

1004793913
WAD988469201

Relative:
Lower

UST:

Actual:
15 ft.

Name: WEST COAST GROCERY COMPANY
Address: 490 E 19TH ST
City: TACOMA
Zip: 98421
Facility ID: 34146274
Site Id: 5704
UBI: Not reported
Phone Number: Not reported
Decimal Latitude: 47.24546
Decimal Longitude: -122.42806

Tank Name: 1
Tag Number: Not reported
Tank Status: Removed
Tank Status Date: 08/06/1996
Tank Install Date: 12/31/1964
Tank Closure Date: Not reported
Capacity Range: Not reported
Tank Permit Expiration Date: Not reported
Tank Upgrade Date: Not reported
Tank Spill Prevention: Not reported
Tank Overfill Prevention: Not reported
Tank Material: Steel
Tank Construction: Not reported
Tank Tightness Test: Not reported
Tank Corrosion Protection: Not reported
Tank Manifold: Not reported
Tank Release Detection: Not reported
Tank SFC Type: Not reported
Pipe Material: Steel
Pipe Construction: Not reported
Pipe Primary Release Detection: Not reported
Pipe Second Release Detection: Not reported
Pipe Corrosion Protection: Not reported
Pipe Pumping System: Not reported
Responsible Unit: Southwest
Dispenser/Pump SFC Type: Not reported

Name: WEST COAST GROCERY COMPANY
Address: 490 E 19TH ST
City: TACOMA
Zip: 98421

Tank Name: 2
Tag Number: Not reported
Tank Status: Removed
Tank Status Date: 08/06/1996
Tank Install Date: 12/31/1964
Tank Closure Date: Not reported
Capacity Range: Not reported
Tank Permit Expiration Date: Not reported

Map ID
Direction
Distance
Elevation

MAP FINDINGS

Site

Database(s)

EDR ID Number
EPA ID Number

SUPERVALU INC (Continued)

1004793913

Tank Upgrade Date: Not reported
Tank Spill Prevention: Not reported
Tank Overfill Prevention: Not reported
Tank Material: Steel
Tank Construction: Not reported
Tank Tightness Test: Not reported
Tank Corrosion Protection: Not reported
Tank Manifold: Not reported
Tank Release Detection: Not reported
Tank SFC Type: Not reported
Pipe Material: Steel
Pipe Construction: Not reported
Pipe Primary Release Detection: Not reported
Pipe Second Release Detection: Not reported
Pipe Corrosion Protection: Not reported
Pipe Pumping System: Not reported
Responsible Unit: Southwest
Dispenser/Pump SFC Type: Not reported

ALLSITES:

Name: SUPERVALU INC
Facility Id: 34146274

RCRA Listings:

Date Form Received by Agency: 2019-03-01 00:00:00.0
Handler Name: SUPERVALU INC
Handler Address: 490 E 19TH ST
Handler City,State,Zip: TACOMA, WA 98421
EPA ID: WAD988469201
Contact Name: ERICA FRANSEN
Contact Address: PO BOX 20, DEPT. 81014
Contact City,State,Zip: BOISE, ID 83726
Contact Telephone: 208-395-4793
Contact Fax: Not reported
Contact Email: ERICA.FRANSEN@ALBERTSONS.COM
Contact Title: Not reported
EPA Region: 10
Land Type: Private
Federal Waste Generator Description: Not a generator, verified
Non-Notifier: Not reported
Biennial Report Cycle: Not reported
Accessibility: Not reported
Active Site Indicator: Not reported
State District Owner: WA
State District: SWRO
Mailing Address: 1525 E. D STREET
Mailing City,State,Zip: TACOMA, WA 98421
Owner Name: SUPERVALU
Owner Type: Private
Operator Name: SUPERVALU
Operator Type: Private
Short-Term Generator Activity: No
Importer Activity: No
Mixed Waste Generator: No
Transporter Activity: No
Transfer Facility Activity: No

Map ID
Direction
Distance
Elevation

MAP FINDINGS

Site

Database(s)

EDR ID Number
EPA ID Number

SUPERVALU INC (Continued)

1004793913

Recycler Activity with Storage:	No
Small Quantity On-Site Burner Exemption:	No
Smelting Melting and Refining Furnace Exemption:	No
Underground Injection Control:	No
Off-Site Waste Receipt:	No
Universal Waste Indicator:	No
Universal Waste Destination Facility:	No
Federal Universal Waste:	No
Active Site Fed-Reg Treatment Storage and Disposal Facility:	Not reported
Active Site Converter Treatment storage and Disposal Facility:	Not reported
Active Site State-Reg Treatment Storage and Disposal Facility:	Not reported
Active Site State-Reg Handler:	---
Federal Facility Indicator:	Not reported
Hazardous Secondary Material Indicator:	NN
Sub-Part K Indicator:	Not reported
Commercial TSD Indicator:	No
Treatment Storage and Disposal Type:	Not reported
2018 GPRA Permit Baseline:	Not on the Baseline
2018 GPRA Renewals Baseline:	Not on the Baseline
Permit Renewals Workload Universe:	Not reported
Permit Workload Universe:	Not reported
Permit Progress Universe:	Not reported
Post-Closure Workload Universe:	Not reported
Closure Workload Universe:	Not reported
202 GPRA Corrective Action Baseline:	No
Corrective Action Workload Universe:	No
Subject to Corrective Action Universe:	No
Non-TSDFs Where RCRA CA has Been Imposed Universe:	No
TSDFs Potentially Subject to CA Under 3004 (u)/(v) Universe:	No
TSDFs Only Subject to CA under Discretionary Auth Universe:	No
Corrective Action Priority Ranking:	No NCAPS ranking
Environmental Control Indicator:	No
Institutional Control Indicator:	No
Human Exposure Controls Indicator:	N/A
Groundwater Controls Indicator:	N/A
Operating TSDF Universe:	Not reported
Full Enforcement Universe:	Not reported
Significant Non-Complier Universe:	No
Unaddressed Significant Non-Complier Universe:	No
Addressed Significant Non-Complier Universe:	No
Significant Non-Complier With a Compliance Schedule Universe:	No
Financial Assurance Required:	Not reported
Handler Date of Last Change:	2019-04-12 19:21:17.0
Recognized Trader-Importer:	No
Recognized Trader-Exporter:	No
Importer of Spent Lead Acid Batteries:	No
Exporter of Spent Lead Acid Batteries:	No
Recycler Activity Without Storage:	No
Manifest Broker:	No
Sub-Part P Indicator:	Not reported

Biennial: List of Years

Year: 2011

[Click Here for Biennial Reporting System Data:](#)

Year: 2009

Map ID
Direction
Distance
Elevation

MAP FINDINGS

Site

Database(s)

EDR ID Number
EPA ID Number

SUPERVALU INC (Continued)

1004793913

Click Here for Biennial Reporting System Data:
Year: 2007

Click Here for Biennial Reporting System Data:
Year: 2005

Click Here for Biennial Reporting System Data:
Year: 2003

Click Here for Biennial Reporting System Data:

Hazardous Waste Summary:

Waste Code: D001
Waste Description: IGNITABLE WASTE

Waste Code: D002
Waste Description: CORROSIVE WASTE

Waste Code: D008
Waste Description: LEAD

Waste Code: D035
Waste Description: METHYL ETHYL KETONE

Waste Code: D039
Waste Description: TETRACHLOROETHYLENE

Waste Code: F001
Waste Description: THE FOLLOWING SPENT HALOGENATED SOLVENTS USED IN DEGREASING: TETRACHLOROETHYLENE, TRICHLORETHYLENE, METHYLENE CHLORIDE, 1,1,1-TRICHLOROETHANE, CARBON TETRACHLORIDE AND CHLORINATED FLUOROCARBONS; ALL SPENT SOLVENT MIXTURES/BLENDS USED IN DEGREASING CONTAINING, BEFORE USE, A TOTAL OF TEN PERCENT OR MORE (BY VOLUME) OF ONE OR MORE OF THE ABOVE HALOGENATED SOLVENTS OR THOSE SOLVENTS LISTED IN F002, F004, AND F005; AND STILL BOTTOMS FROM THE RECOVERY OF THESE SPENT SOLVENTS AND SPENT SOLVENT MIXTURES.

Waste Code: F003
Waste Description: THE FOLLOWING SPENT NONHALOGENATED SOLVENTS: XYLENE, ACETONE, ETHYL ACETATE, ETHYL BENZENE, ETHYL ETHER, METHYL ISOBUTYL KETONE, N-BUTYL ALCOHOL, CYCLOHEXANONE, AND METHANOL; ALL SPENT SOLVENT MIXTURES/BLENDS CONTAINING, BEFORE USE, ONLY THE ABOVE SPENT NONHALOGENATED SOLVENTS; AND ALL SPENT SOLVENT MIXTURES/BLENDS CONTAINING, BEFORE USE, ONE OR MORE OF THE ABOVE NONHALOGENATED SOLVENTS, AND A TOTAL OF TEN PERCENT OR MORE (BY VOLUME) OF ONE OR MORE OF THOSE SOLVENTS LISTED IN F001, F002, F004, AND F005; AND STILL BOTTOMS FROM THE RECOVERY OF THESE SPENT SOLVENTS AND SPENT SOLVENT MIXTURES.

Handler - Owner Operator:

Owner/Operator Indicator:	Operator
Owner/Operator Name:	SUPERVALU
Legal Status:	Private
Date Became Current:	1996-07-23 00:00:00.
Date Ended Current:	Not reported

Map ID
Direction
Distance
Elevation

MAP FINDINGS

Site

Database(s)

EDR ID Number
EPA ID Number

SUPERVALU INC (Continued)

1004793913

Owner/Operator Address: 11840 VALLEY VIEW RD
Owner/Operator City,State,Zip: EDEN PRAIRIE, MN 55344-3643
Owner/Operator Telephone: 612-828-4000
Owner/Operator Telephone Ext: Not reported
Owner/Operator Fax: Not reported
Owner/Operator Email: Not reported

Owner/Operator Indicator: Owner
Owner/Operator Name: SUPERVALU INC
Legal Status: Private
Date Became Current: Not reported
Date Ended Current: Not reported
Owner/Operator Address: 490 E 19TH ST
Owner/Operator City,State,Zip: TACOMA, WA 98421
Owner/Operator Telephone: 000-000-0000
Owner/Operator Telephone Ext: Not reported
Owner/Operator Fax: Not reported
Owner/Operator Email: Not reported

Owner/Operator Indicator: Owner
Owner/Operator Name: SUPERVALU INC
Legal Status: Private
Date Became Current: Not reported
Date Ended Current: Not reported
Owner/Operator Address: 490 E 19TH ST
Owner/Operator City,State,Zip: TACOMA, WA 98421
Owner/Operator Telephone: 000-000-0000
Owner/Operator Telephone Ext: Not reported
Owner/Operator Fax: Not reported
Owner/Operator Email: Not reported

Owner/Operator Indicator: Owner
Owner/Operator Name: SUPERVALU INC
Legal Status: Private
Date Became Current: Not reported
Date Ended Current: Not reported
Owner/Operator Address: 490 E 19TH ST
Owner/Operator City,State,Zip: TACOMA, WA 98421
Owner/Operator Telephone: 000-000-0000
Owner/Operator Telephone Ext: Not reported
Owner/Operator Fax: Not reported
Owner/Operator Email: Not reported

Owner/Operator Indicator: Owner
Owner/Operator Name: SUPERVALU INC
Legal Status: Private
Date Became Current: Not reported
Date Ended Current: Not reported
Owner/Operator Address: 490 E 19TH ST
Owner/Operator City,State,Zip: TACOMA, WA 98421
Owner/Operator Telephone: 000-000-0000
Owner/Operator Telephone Ext: Not reported
Owner/Operator Fax: Not reported
Owner/Operator Email: Not reported

Owner/Operator Indicator: Operator
Owner/Operator Name: SUPERVALU INC

Map ID
Direction
Distance
Elevation

MAP FINDINGS

Site

Database(s)

EDR ID Number
EPA ID Number

SUPERVALU INC (Continued)

1004793913

Legal Status:	Private
Date Became Current:	Not reported
Date Ended Current:	Not reported
Owner/Operator Address:	490 E 19TH ST
Owner/Operator City,State,Zip:	TACOMA, WA 98421
Owner/Operator Telephone:	000-000-0000
Owner/Operator Telephone Ext:	Not reported
Owner/Operator Fax:	Not reported
Owner/Operator Email:	Not reported
Owner/Operator Indicator:	Owner
Owner/Operator Name:	SUPERVALU
Legal Status:	Private
Date Became Current:	1996-07-23 00:00:00.
Date Ended Current:	Not reported
Owner/Operator Address:	11840 VALLEY VIEW RD
Owner/Operator City,State,Zip:	EDEN PRAIRIE, MN 55344
Owner/Operator Telephone:	612-828-4000
Owner/Operator Telephone Ext:	Not reported
Owner/Operator Fax:	Not reported
Owner/Operator Email:	Not reported
Owner/Operator Indicator:	Owner
Owner/Operator Name:	SUPERVALU
Legal Status:	Private
Date Became Current:	Not reported
Date Ended Current:	Not reported
Owner/Operator Address:	11840 VALLEY VIEW RD
Owner/Operator City,State,Zip:	EDEN PRAIRIE, MN 55344
Owner/Operator Telephone:	612-828-4000
Owner/Operator Telephone Ext:	Not reported
Owner/Operator Fax:	Not reported
Owner/Operator Email:	Not reported
Owner/Operator Indicator:	Operator
Owner/Operator Name:	SUPERVALU
Legal Status:	Private
Date Became Current:	Not reported
Date Ended Current:	Not reported
Owner/Operator Address:	11840 VALLEY VIEW RD
Owner/Operator City,State,Zip:	EDEN PRAIRIE, MN 55344
Owner/Operator Telephone:	612-828-4000
Owner/Operator Telephone Ext:	Not reported
Owner/Operator Fax:	Not reported
Owner/Operator Email:	Not reported
Owner/Operator Indicator:	Owner
Owner/Operator Name:	SUPERVALU
Legal Status:	Private
Date Became Current:	1996-07-23 00:00:00.
Date Ended Current:	Not reported
Owner/Operator Address:	11840 VALLEY VIEW RD
Owner/Operator City,State,Zip:	EDEN PRAIRIE, MN 55344
Owner/Operator Telephone:	612-828-4000
Owner/Operator Telephone Ext:	Not reported
Owner/Operator Fax:	Not reported
Owner/Operator Email:	Not reported

Map ID
Direction
Distance
Elevation

MAP FINDINGS

Site

Database(s)

EDR ID Number
EPA ID Number

SUPERVALU INC (Continued)

1004793913

Owner/Operator Indicator: Operator
Owner/Operator Name: SUPERVALU
Legal Status: Private
Date Became Current: Not reported
Date Ended Current: Not reported
Owner/Operator Address: 11840 VALLEY VIEW RD
Owner/Operator City,State,Zip: EDEN PRAIRIE, MN 55344
Owner/Operator Telephone: 612-828-4000
Owner/Operator Telephone Ext: Not reported
Owner/Operator Fax: Not reported
Owner/Operator Email: Not reported

Owner/Operator Indicator: Owner
Owner/Operator Name: SUPERVALU
Legal Status: Private
Date Became Current: 1996-07-23 00:00:00.
Date Ended Current: Not reported
Owner/Operator Address: 11840 VALLEY VIEW RD
Owner/Operator City,State,Zip: EDEN PRAIRIE, MN 55344
Owner/Operator Telephone: 612-828-4000
Owner/Operator Telephone Ext: Not reported
Owner/Operator Fax: Not reported
Owner/Operator Email: Not reported

Owner/Operator Indicator: Owner
Owner/Operator Name: SUPERVALU
Legal Status: Private
Date Became Current: Not reported
Date Ended Current: Not reported
Owner/Operator Address: 11840 VALLEY VIEW RD
Owner/Operator City,State,Zip: EDEN PRAIRIE, MN 55344
Owner/Operator Telephone: 612-828-4000
Owner/Operator Telephone Ext: Not reported
Owner/Operator Fax: Not reported
Owner/Operator Email: Not reported

Owner/Operator Indicator: Owner
Owner/Operator Name: SUPERVALU
Legal Status: Private
Date Became Current: Not reported
Date Ended Current: Not reported
Owner/Operator Address: 11840 VALLEY VIEW RD
Owner/Operator City,State,Zip: EDEN PRAIRIE, MN 55344
Owner/Operator Telephone: 612-828-4000
Owner/Operator Telephone Ext: Not reported
Owner/Operator Fax: Not reported
Owner/Operator Email: Not reported

Owner/Operator Indicator: Owner
Owner/Operator Name: SUPERVALU
Legal Status: Private
Date Became Current: 1996-07-23 00:00:00.
Date Ended Current: Not reported
Owner/Operator Address: 11840 VALLEY VIEW RD
Owner/Operator City,State,Zip: EDEN PRAIRIE, MN 55344
Owner/Operator Telephone: 612-828-4000
Owner/Operator Telephone Ext: Not reported

Map ID
Direction
Distance
Elevation

MAP FINDINGS

Site

Database(s)

EDR ID Number
EPA ID Number

SUPERVALU INC (Continued)

1004793913

Owner/Operator Fax:	Not reported
Owner/Operator Email:	Not reported
Owner/Operator Indicator:	Operator
Owner/Operator Name:	SUPERVALU
Legal Status:	Private
Date Became Current:	1996-07-23 00:00:00.
Date Ended Current:	Not reported
Owner/Operator Address:	11840 VALLEY VIEW RD
Owner/Operator City,State,Zip:	EDEN PRAIRIE, MN 55344-3643
Owner/Operator Telephone:	Not reported
Owner/Operator Telephone Ext:	Not reported
Owner/Operator Fax:	Not reported
Owner/Operator Email:	Not reported
Owner/Operator Indicator:	Owner
Owner/Operator Name:	SUPERVALU
Legal Status:	Private
Date Became Current:	1996-07-23 00:00:00.
Date Ended Current:	Not reported
Owner/Operator Address:	11840 VALLEY VIEW RD
Owner/Operator City,State,Zip:	EDEN PRAIRIE, MN 55344-3643
Owner/Operator Telephone:	Not reported
Owner/Operator Telephone Ext:	Not reported
Owner/Operator Fax:	Not reported
Owner/Operator Email:	Not reported
Owner/Operator Indicator:	Operator
Owner/Operator Name:	SUPERVALU
Legal Status:	Private
Date Became Current:	1996-07-23 00:00:00.
Date Ended Current:	Not reported
Owner/Operator Address:	11840 VALLEY VIEW RD
Owner/Operator City,State,Zip:	EDEN PRAIRIE, MN 55344-3643
Owner/Operator Telephone:	Not reported
Owner/Operator Telephone Ext:	Not reported
Owner/Operator Fax:	Not reported
Owner/Operator Email:	Not reported
Owner/Operator Indicator:	Operator
Owner/Operator Name:	SUPERVALU INC
Legal Status:	Private
Date Became Current:	Not reported
Date Ended Current:	Not reported
Owner/Operator Address:	490 E 19TH ST
Owner/Operator City,State,Zip:	TACOMA, WA 98421
Owner/Operator Telephone:	000-000-0000
Owner/Operator Telephone Ext:	Not reported
Owner/Operator Fax:	Not reported
Owner/Operator Email:	Not reported
Owner/Operator Indicator:	Owner
Owner/Operator Name:	SUPERVALU INC
Legal Status:	Private
Date Became Current:	Not reported
Date Ended Current:	Not reported
Owner/Operator Address:	490 E 19TH ST

Map ID
Direction
Distance
Elevation

MAP FINDINGS

Site

Database(s)

EDR ID Number
EPA ID Number

SUPERVALU INC (Continued)

1004793913

Owner/Operator City,State,Zip:	TACOMA, WA 98421
Owner/Operator Telephone:	000-000-0000
Owner/Operator Telephone Ext:	Not reported
Owner/Operator Fax:	Not reported
Owner/Operator Email:	Not reported
Owner/Operator Indicator:	Owner
Owner/Operator Name:	SUPERVALU
Legal Status:	Private
Date Became Current:	Not reported
Date Ended Current:	Not reported
Owner/Operator Address:	11840 VALLEY VIEW RD
Owner/Operator City,State,Zip:	EDEN PRAIRIE, MN 55344
Owner/Operator Telephone:	612-828-4000
Owner/Operator Telephone Ext:	Not reported
Owner/Operator Fax:	Not reported
Owner/Operator Email:	Not reported
Owner/Operator Indicator:	Owner
Owner/Operator Name:	SUPERVALU
Legal Status:	Private
Date Became Current:	1996-07-23 00:00:00.
Date Ended Current:	Not reported
Owner/Operator Address:	11840 VALLEY VIEW RD
Owner/Operator City,State,Zip:	EDEN PRAIRIE, MN 55344
Owner/Operator Telephone:	612-828-4000
Owner/Operator Telephone Ext:	Not reported
Owner/Operator Fax:	Not reported
Owner/Operator Email:	Not reported
Owner/Operator Indicator:	Owner
Owner/Operator Name:	SUPERVALU
Legal Status:	Private
Date Became Current:	Not reported
Date Ended Current:	Not reported
Owner/Operator Address:	11840 VALLEY VIEW RD
Owner/Operator City,State,Zip:	EDEN PRAIRIE, MN 55344
Owner/Operator Telephone:	612-828-4000
Owner/Operator Telephone Ext:	Not reported
Owner/Operator Fax:	Not reported
Owner/Operator Email:	Not reported
Owner/Operator Indicator:	Owner
Owner/Operator Name:	SUPERVALU
Legal Status:	Private
Date Became Current:	1996-07-23 00:00:00.
Date Ended Current:	Not reported
Owner/Operator Address:	11840 VALLEY VIEW RD
Owner/Operator City,State,Zip:	EDEN PRAIRIE, MN 55344
Owner/Operator Telephone:	612-828-4000
Owner/Operator Telephone Ext:	Not reported
Owner/Operator Fax:	Not reported
Owner/Operator Email:	Not reported

Map ID
Direction
Distance
Elevation

MAP FINDINGS

Site

Database(s)

EDR ID Number
EPA ID Number

SUPERVALU INC (Continued)

1004793913

Date Became Current:	Not reported
Date Ended Current:	Not reported
Owner/Operator Address:	11840 VALLEY VIEW RD
Owner/Operator City,State,Zip:	EDEN PRAIRIE, MN 55344
Owner/Operator Telephone:	612-828-4000
Owner/Operator Telephone Ext:	Not reported
Owner/Operator Fax:	Not reported
Owner/Operator Email:	Not reported
Owner/Operator Indicator:	Owner
Owner/Operator Name:	SUPERVALU
Legal Status:	Private
Date Became Current:	Not reported
Date Ended Current:	Not reported
Owner/Operator Address:	11840 VALLEY VIEW RD
Owner/Operator City,State,Zip:	EDEN PRAIRIE, MN 55344
Owner/Operator Telephone:	612-828-4000
Owner/Operator Telephone Ext:	Not reported
Owner/Operator Fax:	Not reported
Owner/Operator Email:	Not reported
Owner/Operator Indicator:	Operator
Owner/Operator Name:	SUPERVALU
Legal Status:	Private
Date Became Current:	Not reported
Date Ended Current:	Not reported
Owner/Operator Address:	11840 VALLEY VIEW RD
Owner/Operator City,State,Zip:	EDEN PRAIRIE, MN 55344
Owner/Operator Telephone:	612-828-4000
Owner/Operator Telephone Ext:	Not reported
Owner/Operator Fax:	Not reported
Owner/Operator Email:	Not reported
Owner/Operator Indicator:	Owner
Owner/Operator Name:	SUPERVALU
Legal Status:	Private
Date Became Current:	1996-07-23 00:00:00.
Date Ended Current:	Not reported
Owner/Operator Address:	11840 VALLEY VIEW RD
Owner/Operator City,State,Zip:	EDEN PRAIRIE, MN 55344
Owner/Operator Telephone:	612-828-4000
Owner/Operator Telephone Ext:	Not reported
Owner/Operator Fax:	Not reported
Owner/Operator Email:	Not reported
Owner/Operator Indicator:	Operator
Owner/Operator Name:	SUPERVALU S
Legal Status:	Private
Date Became Current:	1996-07-23 00:00:00.
Date Ended Current:	Not reported
Owner/Operator Address:	11840 VALLEY VIEW RD
Owner/Operator City,State,Zip:	EDEN PRAIRIE, MN 55344-3643
Owner/Operator Telephone:	612-828-4000
Owner/Operator Telephone Ext:	Not reported
Owner/Operator Fax:	Not reported
Owner/Operator Email:	Not reported

Map ID
Direction
Distance
Elevation

MAP FINDINGS

Site

Database(s)

EDR ID Number
EPA ID Number

SUPERVALU INC (Continued)

1004793913

Owner/Operator Indicator:	Owner
Owner/Operator Name:	SUPERVALU INC
Legal Status:	Private
Date Became Current:	Not reported
Date Ended Current:	Not reported
Owner/Operator Address:	490 E 19TH ST
Owner/Operator City,State,Zip:	TACOMA, WA 98421
Owner/Operator Telephone:	000-000-0000
Owner/Operator Telephone Ext:	Not reported
Owner/Operator Fax:	Not reported
Owner/Operator Email:	Not reported
Owner/Operator Indicator:	Operator
Owner/Operator Name:	SUPERVALU
Legal Status:	Private
Date Became Current:	Not reported
Date Ended Current:	Not reported
Owner/Operator Address:	11840 VALLEY VIEW RD
Owner/Operator City,State,Zip:	EDEN PRAIRIE, MN 55344
Owner/Operator Telephone:	612-828-4000
Owner/Operator Telephone Ext:	Not reported
Owner/Operator Fax:	Not reported
Owner/Operator Email:	Not reported
Owner/Operator Indicator:	Owner
Owner/Operator Name:	SUPERVALU
Legal Status:	Private
Date Became Current:	Not reported
Date Ended Current:	Not reported
Owner/Operator Address:	11840 VALLEY VIEW RD
Owner/Operator City,State,Zip:	EDEN PRAIRIE, MN 55344
Owner/Operator Telephone:	612-828-4000
Owner/Operator Telephone Ext:	Not reported
Owner/Operator Fax:	Not reported
Owner/Operator Email:	Not reported
Owner/Operator Indicator:	Operator
Owner/Operator Name:	SUPERVALU
Legal Status:	Private
Date Became Current:	Not reported
Date Ended Current:	Not reported
Owner/Operator Address:	11840 VALLEY VIEW RD
Owner/Operator City,State,Zip:	EDEN PRAIRIE, MN 55344
Owner/Operator Telephone:	612-828-4000
Owner/Operator Telephone Ext:	Not reported
Owner/Operator Fax:	Not reported
Owner/Operator Email:	Not reported
Owner/Operator Indicator:	Owner
Owner/Operator Name:	SUPERVALU
Legal Status:	Private
Date Became Current:	Not reported
Date Ended Current:	Not reported
Owner/Operator Address:	11840 VALLEY VIEW RD
Owner/Operator City,State,Zip:	EDEN PRAIRIE, MN 55344
Owner/Operator Telephone:	612-828-4000
Owner/Operator Telephone Ext:	Not reported

Map ID
Direction
Distance
Elevation

MAP FINDINGS

Site

Database(s)

EDR ID Number
EPA ID Number

SUPERVALU INC (Continued)

1004793913

Owner/Operator Fax:	Not reported
Owner/Operator Email:	Not reported
Owner/Operator Indicator:	Owner
Owner/Operator Name:	SUPERVALU
Legal Status:	Private
Date Became Current:	Not reported
Date Ended Current:	Not reported
Owner/Operator Address:	11840 VALLEY VIEW RD
Owner/Operator City,State,Zip:	EDEN PRAIRIE, MN 55344
Owner/Operator Telephone:	612-828-4000
Owner/Operator Telephone Ext:	Not reported
Owner/Operator Fax:	Not reported
Owner/Operator Email:	Not reported
Owner/Operator Indicator:	Operator
Owner/Operator Name:	SUPERVALU
Legal Status:	Private
Date Became Current:	Not reported
Date Ended Current:	Not reported
Owner/Operator Address:	11840 VALLEY VIEW RD
Owner/Operator City,State,Zip:	EDEN PRAIRIE, MN 55344
Owner/Operator Telephone:	612-828-4000
Owner/Operator Telephone Ext:	Not reported
Owner/Operator Fax:	Not reported
Owner/Operator Email:	Not reported
Owner/Operator Indicator:	Owner
Owner/Operator Name:	SUPERVALU
Legal Status:	Private
Date Became Current:	1996-07-23 00:00:00.
Date Ended Current:	Not reported
Owner/Operator Address:	11840 VALLEY VIEW RD
Owner/Operator City,State,Zip:	EDEN PRAIRIE, MN 55344
Owner/Operator Telephone:	612-828-4000
Owner/Operator Telephone Ext:	Not reported
Owner/Operator Fax:	Not reported
Owner/Operator Email:	Not reported
Owner/Operator Indicator:	Operator
Owner/Operator Name:	SUPERVALU
Legal Status:	Private
Date Became Current:	Not reported
Date Ended Current:	Not reported
Owner/Operator Address:	11840 VALLEY VIEW RD
Owner/Operator City,State,Zip:	EDEN PRAIRIE, MN 55344
Owner/Operator Telephone:	612-828-4000
Owner/Operator Telephone Ext:	Not reported
Owner/Operator Fax:	Not reported
Owner/Operator Email:	Not reported
Owner/Operator Indicator:	Owner
Owner/Operator Name:	SUPERVALU
Legal Status:	Private
Date Became Current:	1996-07-23 00:00:00.
Date Ended Current:	Not reported
Owner/Operator Address:	11840 VALLEY VIEW RD

Map ID
Direction
Distance
Elevation

MAP FINDINGS

Site

Database(s)

EDR ID Number
EPA ID Number

SUPERVALU INC (Continued)

1004793913

Owner/Operator City,State,Zip: EDEN PRAIRIE, MN 55344
Owner/Operator Telephone: 612-828-4000
Owner/Operator Telephone Ext: Not reported
Owner/Operator Fax: Not reported
Owner/Operator Email: Not reported

Owner/Operator Indicator: Owner
Owner/Operator Name: SUPERVALU
Legal Status: Private
Date Became Current: Not reported
Date Ended Current: Not reported
Owner/Operator Address: 11840 VALLEY VIEW RD
Owner/Operator City,State,Zip: EDEN PRAIRIE, MN 55344
Owner/Operator Telephone: 612-828-4000
Owner/Operator Telephone Ext: Not reported
Owner/Operator Fax: Not reported
Owner/Operator Email: Not reported

Owner/Operator Indicator: Operator
Owner/Operator Name: SUPERVALU
Legal Status: Private
Date Became Current: Not reported
Date Ended Current: Not reported
Owner/Operator Address: 11840 VALLEY VIEW RD
Owner/Operator City,State,Zip: EDEN PRAIRIE, MN 55344
Owner/Operator Telephone: 612-828-4000
Owner/Operator Telephone Ext: Not reported
Owner/Operator Fax: Not reported
Owner/Operator Email: Not reported

Owner/Operator Indicator: Owner
Owner/Operator Name: SUPERVALU
Legal Status: Private
Date Became Current: 1996-07-23 00:00:00.
Date Ended Current: Not reported
Owner/Operator Address: 11840 VALLEY VIEW RD
Owner/Operator City,State,Zip: EDEN PRAIRIE, MN 55344
Owner/Operator Telephone: 612-828-4000
Owner/Operator Telephone Ext: Not reported
Owner/Operator Fax: Not reported
Owner/Operator Email: Not reported

Owner/Operator Indicator: Owner
Owner/Operator Name: SUPERVALU
Legal Status: Private
Date Became Current: Not reported
Date Ended Current: Not reported
Owner/Operator Address: 11840 VALLEY VIEW RD
Owner/Operator City,State,Zip: EDEN PRAIRIE, MN 55344
Owner/Operator Telephone: 612-828-4000
Owner/Operator Telephone Ext: Not reported
Owner/Operator Fax: Not reported
Owner/Operator Email: Not reported

Owner/Operator Indicator: Owner
Owner/Operator Name: SUPERVALU
Legal Status: Private

Map ID
Direction
Distance
Elevation

MAP FINDINGS

Site

Database(s)

EDR ID Number
EPA ID Number

SUPERVALU INC (Continued)

1004793913

Date Became Current: Not reported
Date Ended Current: Not reported
Owner/Operator Address: 11840 VALLEY VIEW RD
Owner/Operator City,State,Zip: EDEN PRAIRIE, MN 55344
Owner/Operator Telephone: 612-828-4000
Owner/Operator Telephone Ext: Not reported
Owner/Operator Fax: Not reported
Owner/Operator Email: Not reported

Owner/Operator Indicator: Owner
Owner/Operator Name: SUPERVALU
Legal Status: Private
Date Became Current: Not reported
Date Ended Current: Not reported
Owner/Operator Address: 11840 VALLEY VIEW RD
Owner/Operator City,State,Zip: EDEN PRAIRIE, MN 55344
Owner/Operator Telephone: 612-828-4000
Owner/Operator Telephone Ext: Not reported
Owner/Operator Fax: Not reported
Owner/Operator Email: Not reported

Owner/Operator Indicator: Owner
Owner/Operator Name: SUPERVALU
Legal Status: Private
Date Became Current: 1996-07-23 00:00:00.
Date Ended Current: Not reported
Owner/Operator Address: 11840 VALLEY VIEW RD
Owner/Operator City,State,Zip: EDEN PRAIRIE, MN 55344
Owner/Operator Telephone: 612-828-4000
Owner/Operator Telephone Ext: Not reported
Owner/Operator Fax: Not reported
Owner/Operator Email: Not reported

Owner/Operator Indicator: Operator
Owner/Operator Name: SUPERVALU
Legal Status: Private
Date Became Current: Not reported
Date Ended Current: Not reported
Owner/Operator Address: 11840 VALLEY VIEW RD
Owner/Operator City,State,Zip: EDEN PRAIRIE, MN 55344
Owner/Operator Telephone: 612-828-4000
Owner/Operator Telephone Ext: Not reported
Owner/Operator Fax: Not reported
Owner/Operator Email: Not reported

Owner/Operator Indicator: Owner
Owner/Operator Name: SUPERVALU
Legal Status: Private
Date Became Current: Not reported
Date Ended Current: Not reported
Owner/Operator Address: 11840 VALLEY VIEW RD
Owner/Operator City,State,Zip: EDEN PRAIRIE, MN 55344
Owner/Operator Telephone: 612-828-4000
Owner/Operator Telephone Ext: Not reported
Owner/Operator Fax: Not reported
Owner/Operator Email: Not reported

Map ID
Direction
Distance
Elevation

MAP FINDINGS

Site

Database(s)

EDR ID Number
EPA ID Number

SUPERVALU INC (Continued)

1004793913

Owner/Operator Indicator:	Operator
Owner/Operator Name:	SUPERVALU
Legal Status:	Private
Date Became Current:	1996-07-23 00:00:00.
Date Ended Current:	Not reported
Owner/Operator Address:	11840 VALLEY VIEW RD
Owner/Operator City,State,Zip:	EDEN PRAIRIE, MN 55344
Owner/Operator Telephone:	612-828-4000
Owner/Operator Telephone Ext:	Not reported
Owner/Operator Fax:	Not reported
Owner/Operator Email:	Not reported
Owner/Operator Indicator:	Owner
Owner/Operator Name:	SUPERVALU
Legal Status:	Private
Date Became Current:	1996-07-23 00:00:00.
Date Ended Current:	Not reported
Owner/Operator Address:	11840 VALLEY VIEW RD
Owner/Operator City,State,Zip:	EDEN PRAIRIE, MN 55344-3643
Owner/Operator Telephone:	Not reported
Owner/Operator Telephone Ext:	Not reported
Owner/Operator Fax:	Not reported
Owner/Operator Email:	Not reported
Owner/Operator Indicator:	Operator
Owner/Operator Name:	SUPERVALU
Legal Status:	Private
Date Became Current:	1996-07-23 00:00:00.
Date Ended Current:	Not reported
Owner/Operator Address:	11840 VALLEY VIEW RD
Owner/Operator City,State,Zip:	EDEN PRAIRIE, MN 55344-3643
Owner/Operator Telephone:	Not reported
Owner/Operator Telephone Ext:	Not reported
Owner/Operator Fax:	Not reported
Owner/Operator Email:	Not reported
Owner/Operator Indicator:	Owner
Owner/Operator Name:	SUPERVALU
Legal Status:	Private
Date Became Current:	1996-07-23 00:00:00.
Date Ended Current:	Not reported
Owner/Operator Address:	11840 VALLEY VIEW RD
Owner/Operator City,State,Zip:	EDEN PRAIRIE, MN 55344-3643
Owner/Operator Telephone:	612-828-4000
Owner/Operator Telephone Ext:	Not reported
Owner/Operator Fax:	Not reported
Owner/Operator Email:	Not reported
Owner/Operator Indicator:	Owner
Owner/Operator Name:	SUPERVALU
Legal Status:	Private
Date Became Current:	Not reported
Date Ended Current:	Not reported
Owner/Operator Address:	11840 VALLEY VIEW RD
Owner/Operator City,State,Zip:	EDEN PRAIRIE, MN 55344-3643
Owner/Operator Telephone:	612-828-4000
Owner/Operator Telephone Ext:	Not reported

Map ID
Direction
Distance
Elevation

MAP FINDINGS

Site

Database(s)

EDR ID Number
EPA ID Number

SUPERVALU INC (Continued)

1004793913

Owner/Operator Fax:	Not reported
Owner/Operator Email:	Not reported
Owner/Operator Indicator:	Owner
Owner/Operator Name:	SUPERVALU INC
Legal Status:	Private
Date Became Current:	Not reported
Date Ended Current:	Not reported
Owner/Operator Address:	490 E 19TH ST
Owner/Operator City,State,Zip:	TACOMA, WA 98421
Owner/Operator Telephone:	000-000-0000
Owner/Operator Telephone Ext:	Not reported
Owner/Operator Fax:	Not reported
Owner/Operator Email:	Not reported
Owner/Operator Indicator:	Operator
Owner/Operator Name:	SUPERVALU
Legal Status:	Private
Date Became Current:	Not reported
Date Ended Current:	Not reported
Owner/Operator Address:	11840 VALLEY VIEW RD
Owner/Operator City,State,Zip:	EDEN PRAIRIE, MN 55344
Owner/Operator Telephone:	612-828-4000
Owner/Operator Telephone Ext:	Not reported
Owner/Operator Fax:	Not reported
Owner/Operator Email:	Not reported
Owner/Operator Indicator:	Owner
Owner/Operator Name:	SUPERVALU
Legal Status:	Private
Date Became Current:	1996-07-23 00:00:00.
Date Ended Current:	Not reported
Owner/Operator Address:	11840 VALLEY VIEW RD
Owner/Operator City,State,Zip:	EDEN PRAIRIE, MN 55344
Owner/Operator Telephone:	612-828-4000
Owner/Operator Telephone Ext:	Not reported
Owner/Operator Fax:	Not reported
Owner/Operator Email:	Not reported
Owner/Operator Indicator:	Operator
Owner/Operator Name:	SUPERVALU
Legal Status:	Private
Date Became Current:	Not reported
Date Ended Current:	Not reported
Owner/Operator Address:	11840 VALLEY VIEW RD
Owner/Operator City,State,Zip:	EDEN PRAIRIE, MN 55344
Owner/Operator Telephone:	612-828-4000
Owner/Operator Telephone Ext:	Not reported
Owner/Operator Fax:	Not reported
Owner/Operator Email:	Not reported
Owner/Operator Indicator:	Owner
Owner/Operator Name:	SUPERVALU
Legal Status:	Private
Date Became Current:	1996-07-23 00:00:00.
Date Ended Current:	Not reported
Owner/Operator Address:	11840 VALLEY VIEW RD

Map ID
Direction
Distance
Elevation

MAP FINDINGS

Site

Database(s)

EDR ID Number
EPA ID Number

SUPERVALU INC (Continued)

1004793913

Owner/Operator City,State,Zip: EDEN PRAIRIE, MN 55344
Owner/Operator Telephone: 612-828-4000
Owner/Operator Telephone Ext: Not reported
Owner/Operator Fax: Not reported
Owner/Operator Email: Not reported

Owner/Operator Indicator: Owner
Owner/Operator Name: SUPERVALU
Legal Status: Private
Date Became Current: 1996-07-23 00:00:00.
Date Ended Current: Not reported
Owner/Operator Address: 11840 VALLEY VIEW RD
Owner/Operator City,State,Zip: EDEN PRAIRIE, MN 55344
Owner/Operator Telephone: 612-828-4000
Owner/Operator Telephone Ext: Not reported
Owner/Operator Fax: Not reported
Owner/Operator Email: Not reported

Owner/Operator Indicator: Owner
Owner/Operator Name: SUPERVALU
Legal Status: Private
Date Became Current: Not reported
Date Ended Current: Not reported
Owner/Operator Address: 11840 VALLEY VIEW RD
Owner/Operator City,State,Zip: EDEN PRAIRIE, MN 55344
Owner/Operator Telephone: 612-828-4000
Owner/Operator Telephone Ext: Not reported
Owner/Operator Fax: Not reported
Owner/Operator Email: Not reported

Owner/Operator Indicator: Operator
Owner/Operator Name: SUPERVALU
Legal Status: Private
Date Became Current: Not reported
Date Ended Current: Not reported
Owner/Operator Address: 11840 VALLEY VIEW RD
Owner/Operator City,State,Zip: EDEN PRAIRIE, MN 55344
Owner/Operator Telephone: 612-828-4000
Owner/Operator Telephone Ext: Not reported
Owner/Operator Fax: Not reported
Owner/Operator Email: Not reported

Owner/Operator Indicator: Operator
Owner/Operator Name: SUPERVALU
Legal Status: Private
Date Became Current: Not reported
Date Ended Current: Not reported
Owner/Operator Address: 11840 VALLEY VIEW RD
Owner/Operator City,State,Zip: EDEN PRAIRIE, MN 55344
Owner/Operator Telephone: 612-828-4000
Owner/Operator Telephone Ext: Not reported
Owner/Operator Fax: Not reported
Owner/Operator Email: Not reported

Owner/Operator Indicator: Owner
Owner/Operator Name: SUPERVALU
Legal Status: Private

Map ID
Direction
Distance
Elevation

MAP FINDINGS

Site

Database(s)

EDR ID Number
EPA ID Number

SUPERVALU INC (Continued)

1004793913

Date Became Current: Not reported
Date Ended Current: Not reported
Owner/Operator Address: 11840 VALLEY VIEW RD
Owner/Operator City,State,Zip: EDEN PRAIRIE, MN 55344
Owner/Operator Telephone: 612-828-4000
Owner/Operator Telephone Ext: Not reported
Owner/Operator Fax: Not reported
Owner/Operator Email: Not reported

Owner/Operator Indicator: Owner
Owner/Operator Name: SUPERVALU
Legal Status: Private
Date Became Current: 1996-07-23 00:00:00.
Date Ended Current: Not reported
Owner/Operator Address: 11840 VALLEY VIEW RD
Owner/Operator City,State,Zip: EDEN PRAIRIE, MN 55344
Owner/Operator Telephone: 612-828-4000
Owner/Operator Telephone Ext: Not reported
Owner/Operator Fax: Not reported
Owner/Operator Email: Not reported

Owner/Operator Indicator: Owner
Owner/Operator Name: SUPERVALU
Legal Status: Private
Date Became Current: 1996-07-23 00:00:00.
Date Ended Current: Not reported
Owner/Operator Address: 11840 VALLEY VIEW RD
Owner/Operator City,State,Zip: EDEN PRAIRIE, MN 55344
Owner/Operator Telephone: 612-828-4000
Owner/Operator Telephone Ext: Not reported
Owner/Operator Fax: Not reported
Owner/Operator Email: Not reported

Owner/Operator Indicator: Owner
Owner/Operator Name: SUPERVALU
Legal Status: Private
Date Became Current: 1996-07-23 00:00:00.
Date Ended Current: Not reported
Owner/Operator Address: 11840 VALLEY VIEW RD
Owner/Operator City,State,Zip: EDEN PRAIRIE, MN 55344
Owner/Operator Telephone: 612-828-4000
Owner/Operator Telephone Ext: Not reported
Owner/Operator Fax: Not reported
Owner/Operator Email: Not reported

Owner/Operator Indicator: Owner
Owner/Operator Name: SUPERVALU
Legal Status: Private
Date Became Current: 2017-12-31 00:00:00.
Date Ended Current: Not reported
Owner/Operator Address: 11840 VALLEY VIEW RD
Owner/Operator City,State,Zip: EDEN PRAIRIE, MN 55344
Owner/Operator Telephone: 612-828-4000
Owner/Operator Telephone Ext: Not reported
Owner/Operator Fax: Not reported
Owner/Operator Email: Not reported

Map ID
Direction
Distance
Elevation

MAP FINDINGS

Site

Database(s)

EDR ID Number
EPA ID Number

SUPERVALU INC (Continued)

1004793913

Owner/Operator Indicator: Owner
Owner/Operator Name: SUPERVALU
Legal Status: Private
Date Became Current: 1996-07-23 00:00:00.
Date Ended Current: Not reported
Owner/Operator Address: 11840 VALLEY VIEW RD
Owner/Operator City,State,Zip: EDEN PRAIRIE, MN 55344-3643
Owner/Operator Telephone: 612-828-4000
Owner/Operator Telephone Ext: Not reported
Owner/Operator Fax: Not reported
Owner/Operator Email: Not reported

Owner/Operator Indicator: Operator
Owner/Operator Name: SUPERVALU
Legal Status: Private
Date Became Current: Not reported
Date Ended Current: Not reported
Owner/Operator Address: 11840 VALLEY VIEW RD
Owner/Operator City,State,Zip: EDEN PRAIRIE, MN 55344-3643
Owner/Operator Telephone: 612-828-4000
Owner/Operator Telephone Ext: Not reported
Owner/Operator Fax: Not reported
Owner/Operator Email: Not reported

Owner/Operator Indicator: Owner
Owner/Operator Name: SUPERVALU INC
Legal Status: Private
Date Became Current: Not reported
Date Ended Current: Not reported
Owner/Operator Address: 490 E 19TH ST
Owner/Operator City,State,Zip: TACOMA, WA 98421
Owner/Operator Telephone: 000-000-0000
Owner/Operator Telephone Ext: Not reported
Owner/Operator Fax: Not reported
Owner/Operator Email: Not reported

Owner/Operator Indicator: Owner
Owner/Operator Name: SUPERVALU
Legal Status: Private
Date Became Current: 1996-07-23 00:00:00.
Date Ended Current: Not reported
Owner/Operator Address: 11840 VALLEY VIEW RD
Owner/Operator City,State,Zip: EDEN PRAIRIE, MN 55344
Owner/Operator Telephone: 612-828-4000
Owner/Operator Telephone Ext: Not reported
Owner/Operator Fax: Not reported
Owner/Operator Email: Not reported

Owner/Operator Indicator: Owner
Owner/Operator Name: SUPERVALU
Legal Status: Private
Date Became Current: 1996-07-23 00:00:00.
Date Ended Current: Not reported
Owner/Operator Address: 11840 VALLEY VIEW RD
Owner/Operator City,State,Zip: EDEN PRAIRIE, MN 55344
Owner/Operator Telephone: 612-828-4000
Owner/Operator Telephone Ext: Not reported

Map ID
Direction
Distance
Elevation

MAP FINDINGS

Site

Database(s)

EDR ID Number
EPA ID Number

SUPERVALU INC (Continued)

1004793913

Owner/Operator Fax:	Not reported
Owner/Operator Email:	Not reported
Owner/Operator Indicator:	Owner
Owner/Operator Name:	SUPERVALU
Legal Status:	Private
Date Became Current:	Not reported
Date Ended Current:	Not reported
Owner/Operator Address:	11840 VALLEY VIEW RD
Owner/Operator City,State,Zip:	EDEN PRAIRIE, MN 55344
Owner/Operator Telephone:	612-828-4000
Owner/Operator Telephone Ext:	Not reported
Owner/Operator Fax:	Not reported
Owner/Operator Email:	Not reported
Owner/Operator Indicator:	Operator
Owner/Operator Name:	SUPERVALU
Legal Status:	Private
Date Became Current:	Not reported
Date Ended Current:	Not reported
Owner/Operator Address:	11840 VALLEY VIEW RD
Owner/Operator City,State,Zip:	EDEN PRAIRIE, MN 55344
Owner/Operator Telephone:	612-828-4000
Owner/Operator Telephone Ext:	Not reported
Owner/Operator Fax:	Not reported
Owner/Operator Email:	Not reported
Owner/Operator Indicator:	Operator
Owner/Operator Name:	SUPERVALU
Legal Status:	Private
Date Became Current:	Not reported
Date Ended Current:	Not reported
Owner/Operator Address:	11840 VALLEY VIEW RD
Owner/Operator City,State,Zip:	EDEN PRAIRIE, MN 55344
Owner/Operator Telephone:	612-828-4000
Owner/Operator Telephone Ext:	Not reported
Owner/Operator Fax:	Not reported
Owner/Operator Email:	Not reported
Owner/Operator Indicator:	Operator
Owner/Operator Name:	SUPERVALU
Legal Status:	Private
Date Became Current:	Not reported
Date Ended Current:	Not reported
Owner/Operator Address:	11840 VALLEY VIEW RD
Owner/Operator City,State,Zip:	EDEN PRAIRIE, MN 55344
Owner/Operator Telephone:	612-828-4000
Owner/Operator Telephone Ext:	Not reported
Owner/Operator Fax:	Not reported
Owner/Operator Email:	Not reported
Owner/Operator Indicator:	Owner
Owner/Operator Name:	SUPERVALU
Legal Status:	Private
Date Became Current:	Not reported
Date Ended Current:	Not reported
Owner/Operator Address:	11840 VALLEY VIEW RD

Map ID
Direction
Distance
Elevation

MAP FINDINGS

Site

Database(s)

EDR ID Number
EPA ID Number

SUPERVALU INC (Continued)

1004793913

Owner/Operator City,State,Zip:	EDEN PRAIRIE, MN 55344
Owner/Operator Telephone:	612-828-4000
Owner/Operator Telephone Ext:	Not reported
Owner/Operator Fax:	Not reported
Owner/Operator Email:	Not reported
Owner/Operator Indicator:	Owner
Owner/Operator Name:	SUPERVALU
Legal Status:	Private
Date Became Current:	1996-07-23 00:00:00.
Date Ended Current:	Not reported
Owner/Operator Address:	11840 VALLEY VIEW RD
Owner/Operator City,State,Zip:	EDEN PRAIRIE, MN 55344
Owner/Operator Telephone:	612-828-4000
Owner/Operator Telephone Ext:	Not reported
Owner/Operator Fax:	Not reported
Owner/Operator Email:	Not reported
Owner/Operator Indicator:	Operator
Owner/Operator Name:	SUPERVALU
Legal Status:	Private
Date Became Current:	Not reported
Date Ended Current:	Not reported
Owner/Operator Address:	11840 VALLEY VIEW RD
Owner/Operator City,State,Zip:	EDEN PRAIRIE, MN 55344
Owner/Operator Telephone:	612-828-4000
Owner/Operator Telephone Ext:	Not reported
Owner/Operator Fax:	Not reported
Owner/Operator Email:	Not reported
Owner/Operator Indicator:	Owner
Owner/Operator Name:	SUPERVALU
Legal Status:	Private
Date Became Current:	Not reported
Date Ended Current:	Not reported
Owner/Operator Address:	11840 VALLEY VIEW RD
Owner/Operator City,State,Zip:	EDEN PRAIRIE, MN 55344
Owner/Operator Telephone:	612-828-4000
Owner/Operator Telephone Ext:	Not reported
Owner/Operator Fax:	Not reported
Owner/Operator Email:	Not reported
Owner/Operator Indicator:	Operator
Owner/Operator Name:	SUPERVALU
Legal Status:	Private
Date Became Current:	1996-07-23 00:00:00.
Date Ended Current:	Not reported
Owner/Operator Address:	11840 VALLEY VIEW RD
Owner/Operator City,State,Zip:	EDEN PRAIRIE, MN 55344-3643
Owner/Operator Telephone:	612-828-4000
Owner/Operator Telephone Ext:	Not reported
Owner/Operator Fax:	Not reported
Owner/Operator Email:	Not reported
Owner/Operator Indicator:	Owner
Owner/Operator Name:	SUPERVALU S
Legal Status:	Private

Map ID
Direction
Distance
Elevation

MAP FINDINGS

Site

Database(s)

EDR ID Number
EPA ID Number

SUPERVALU INC (Continued)

1004793913

Date Became Current: 1996-07-23 00:00:00.
Date Ended Current: Not reported
Owner/Operator Address: 11840 VALLEY VIEW RD
Owner/Operator City,State,Zip: EDEN PRAIRIE, MN 55344-3643
Owner/Operator Telephone: 612-828-4000
Owner/Operator Telephone Ext: Not reported
Owner/Operator Fax: Not reported
Owner/Operator Email: Not reported

Owner/Operator Indicator: Operator
Owner/Operator Name: SUPERVALU
Legal Status: Private
Date Became Current: Not reported
Date Ended Current: Not reported
Owner/Operator Address: 11840 VALLEY VIEW RD
Owner/Operator City,State,Zip: EDEN PRAIRIE, MN 55344
Owner/Operator Telephone: 612-828-4000
Owner/Operator Telephone Ext: Not reported
Owner/Operator Fax: Not reported
Owner/Operator Email: Not reported

Owner/Operator Indicator: Owner
Owner/Operator Name: SUPERVALU
Legal Status: Private
Date Became Current: 1996-07-23 00:00:00.
Date Ended Current: Not reported
Owner/Operator Address: 11840 VALLEY VIEW RD
Owner/Operator City,State,Zip: EDEN PRAIRIE, MN 55344
Owner/Operator Telephone: 612-828-4000
Owner/Operator Telephone Ext: Not reported
Owner/Operator Fax: Not reported
Owner/Operator Email: Not reported

Owner/Operator Indicator: Operator
Owner/Operator Name: SUPERVALU
Legal Status: Private
Date Became Current: Not reported
Date Ended Current: Not reported
Owner/Operator Address: 11840 VALLEY VIEW RD
Owner/Operator City,State,Zip: EDEN PRAIRIE, MN 55344
Owner/Operator Telephone: 612-828-4000
Owner/Operator Telephone Ext: Not reported
Owner/Operator Fax: Not reported
Owner/Operator Email: Not reported

Owner/Operator Indicator: Operator
Owner/Operator Name: SUPERVALU INC
Legal Status: Private
Date Became Current: Not reported
Date Ended Current: Not reported
Owner/Operator Address: 490 E 19TH ST
Owner/Operator City,State,Zip: TACOMA, WA 98421
Owner/Operator Telephone: 000-000-0000
Owner/Operator Telephone Ext: Not reported
Owner/Operator Fax: Not reported
Owner/Operator Email: Not reported

Map ID
Direction
Distance
Elevation

MAP FINDINGS

Site

Database(s)

EDR ID Number
EPA ID Number

SUPERVALU INC (Continued)

1004793913

Owner/Operator Indicator:	Operator
Owner/Operator Name:	SUPERVALU INC
Legal Status:	Private
Date Became Current:	Not reported
Date Ended Current:	Not reported
Owner/Operator Address:	490 E 19TH ST
Owner/Operator City,State,Zip:	TACOMA, WA 98421
Owner/Operator Telephone:	000-000-0000
Owner/Operator Telephone Ext:	Not reported
Owner/Operator Fax:	Not reported
Owner/Operator Email:	Not reported
Owner/Operator Indicator:	Operator
Owner/Operator Name:	SUPERVALU
Legal Status:	Private
Date Became Current:	Not reported
Date Ended Current:	Not reported
Owner/Operator Address:	11840 VALLEY VIEW RD
Owner/Operator City,State,Zip:	EDEN PRAIRIE, MN 55344
Owner/Operator Telephone:	612-828-4000
Owner/Operator Telephone Ext:	Not reported
Owner/Operator Fax:	Not reported
Owner/Operator Email:	Not reported
Owner/Operator Indicator:	Owner
Owner/Operator Name:	SUPERVALU
Legal Status:	Private
Date Became Current:	1996-07-23 00:00:00.
Date Ended Current:	Not reported
Owner/Operator Address:	11840 VALLEY VIEW RD
Owner/Operator City,State,Zip:	EDEN PRAIRIE, MN 55344
Owner/Operator Telephone:	612-828-4000
Owner/Operator Telephone Ext:	Not reported
Owner/Operator Fax:	Not reported
Owner/Operator Email:	Not reported
Owner/Operator Indicator:	Owner
Owner/Operator Name:	SUPERVALU
Legal Status:	Private
Date Became Current:	Not reported
Date Ended Current:	Not reported
Owner/Operator Address:	11840 VALLEY VIEW RD
Owner/Operator City,State,Zip:	EDEN PRAIRIE, MN 55344
Owner/Operator Telephone:	612-828-4000
Owner/Operator Telephone Ext:	Not reported
Owner/Operator Fax:	Not reported
Owner/Operator Email:	Not reported
Owner/Operator Indicator:	Operator
Owner/Operator Name:	SUPERVALU
Legal Status:	Private
Date Became Current:	Not reported
Date Ended Current:	Not reported
Owner/Operator Address:	11840 VALLEY VIEW RD
Owner/Operator City,State,Zip:	EDEN PRAIRIE, MN 55344
Owner/Operator Telephone:	612-828-4000
Owner/Operator Telephone Ext:	Not reported

Map ID
Direction
Distance
Elevation

MAP FINDINGS

Site

Database(s)

EDR ID Number
EPA ID Number

SUPERVALU INC (Continued)

1004793913

Owner/Operator Fax:	Not reported
Owner/Operator Email:	Not reported
Owner/Operator Indicator:	Owner
Owner/Operator Name:	SUPERVALU
Legal Status:	Private
Date Became Current:	Not reported
Date Ended Current:	Not reported
Owner/Operator Address:	11840 VALLEY VIEW RD
Owner/Operator City,State,Zip:	EDEN PRAIRIE, MN 55344
Owner/Operator Telephone:	612-828-4000
Owner/Operator Telephone Ext:	Not reported
Owner/Operator Fax:	Not reported
Owner/Operator Email:	Not reported
Owner/Operator Indicator:	Owner
Owner/Operator Name:	SUPERVALU
Legal Status:	Private
Date Became Current:	1996-07-23 00:00:00.
Date Ended Current:	Not reported
Owner/Operator Address:	11840 VALLEY VIEW RD
Owner/Operator City,State,Zip:	EDEN PRAIRIE, MN 55344
Owner/Operator Telephone:	612-828-4000
Owner/Operator Telephone Ext:	Not reported
Owner/Operator Fax:	Not reported
Owner/Operator Email:	Not reported
Owner/Operator Indicator:	Owner
Owner/Operator Name:	SUPERVALU
Legal Status:	Private
Date Became Current:	Not reported
Date Ended Current:	Not reported
Owner/Operator Address:	11840 VALLEY VIEW RD
Owner/Operator City,State,Zip:	EDEN PRAIRIE, MN 55344
Owner/Operator Telephone:	612-828-4000
Owner/Operator Telephone Ext:	Not reported
Owner/Operator Fax:	Not reported
Owner/Operator Email:	Not reported
Owner/Operator Indicator:	Operator
Owner/Operator Name:	SUPERVALU
Legal Status:	Private
Date Became Current:	Not reported
Date Ended Current:	Not reported
Owner/Operator Address:	11840 VALLEY VIEW RD
Owner/Operator City,State,Zip:	EDEN PRAIRIE, MN 55344
Owner/Operator Telephone:	612-828-4000
Owner/Operator Telephone Ext:	Not reported
Owner/Operator Fax:	Not reported
Owner/Operator Email:	Not reported
Owner/Operator Indicator:	Owner
Owner/Operator Name:	SUPERVALU
Legal Status:	Private
Date Became Current:	1996-07-23 00:00:00.
Date Ended Current:	Not reported
Owner/Operator Address:	11840 VALLEY VIEW RD

Map ID
Direction
Distance
Elevation

MAP FINDINGS

Site

Database(s)

EDR ID Number
EPA ID Number

SUPERVALU INC (Continued)

1004793913

Owner/Operator City,State,Zip:	EDEN PRAIRIE, MN 55344
Owner/Operator Telephone:	612-828-4000
Owner/Operator Telephone Ext:	Not reported
Owner/Operator Fax:	Not reported
Owner/Operator Email:	Not reported
Owner/Operator Indicator:	Operator
Owner/Operator Name:	SUPERVALU
Legal Status:	Private
Date Became Current:	Not reported
Date Ended Current:	Not reported
Owner/Operator Address:	11840 VALLEY VIEW RD
Owner/Operator City,State,Zip:	EDEN PRAIRIE, MN 55344
Owner/Operator Telephone:	612-828-4000
Owner/Operator Telephone Ext:	Not reported
Owner/Operator Fax:	Not reported
Owner/Operator Email:	Not reported
Owner/Operator Indicator:	Owner
Owner/Operator Name:	SUPERVALU
Legal Status:	Private
Date Became Current:	1996-07-23 00:00:00.
Date Ended Current:	Not reported
Owner/Operator Address:	11840 VALLEY VIEW RD
Owner/Operator City,State,Zip:	EDEN PRAIRIE, MN 55344-3643
Owner/Operator Telephone:	Not reported
Owner/Operator Telephone Ext:	Not reported
Owner/Operator Fax:	Not reported
Owner/Operator Email:	Not reported

Historic Generators:

Receive Date:	2010-02-16 00:00:00.0
Handler Name:	SUPERVALU INC
Federal Waste Generator Description:	Conditionally Exempt Small Quantity Generator
State District Owner:	WA
Large Quantity Handler of Universal Waste:	No
Recognized Trader Importer:	No
Recognized Trader Exporter:	No
Spent Lead Acid Battery Importer:	No
Spent Lead Acid Battery Exporter:	No
Current Record:	No
Non Storage Recycler Activity:	Not reported
Electronic Manifest Broker:	Not reported

Receive Date:	2012-02-10 00:00:00.0
Handler Name:	SUPERVALU INC
Federal Waste Generator Description:	Conditionally Exempt Small Quantity Generator
State District Owner:	WA
Large Quantity Handler of Universal Waste:	No
Recognized Trader Importer:	No
Recognized Trader Exporter:	No
Spent Lead Acid Battery Importer:	No
Spent Lead Acid Battery Exporter:	No
Current Record:	No
Non Storage Recycler Activity:	Not reported
Electronic Manifest Broker:	Not reported

Map ID
Direction
Distance
Elevation

MAP FINDINGS

Site

Database(s)

EDR ID Number
EPA ID Number

SUPERVALU INC (Continued)

1004793913

Receive Date: 2005-02-08 00:00:00.0
Handler Name: SUPERVALU INC
Federal Waste Generator Description: Not a generator, verified
State District Owner: WA
Large Quantity Handler of Universal Waste: No
Recognized Trader Importer: No
Recognized Trader Exporter: No
Spent Lead Acid Battery Importer: No
Spent Lead Acid Battery Exporter: No
Current Record: No
Non Storage Recycler Activity: Not reported
Electronic Manifest Broker: Not reported

Receive Date: 2011-01-14 00:00:00.0
Handler Name: SUPERVALU INC
Federal Waste Generator Description: Conditionally Exempt Small Quantity Generator
State District Owner: WA
Large Quantity Handler of Universal Waste: No
Recognized Trader Importer: No
Recognized Trader Exporter: No
Spent Lead Acid Battery Importer: No
Spent Lead Acid Battery Exporter: No
Current Record: No
Non Storage Recycler Activity: Not reported
Electronic Manifest Broker: Not reported

Receive Date: 1993-12-31 00:00:00.0
Handler Name: SUPERVALU INC
Federal Waste Generator Description: Small Quantity Generator
State District Owner: WA
Large Quantity Handler of Universal Waste: No
Recognized Trader Importer: No
Recognized Trader Exporter: No
Spent Lead Acid Battery Importer: No
Spent Lead Acid Battery Exporter: No
Current Record: No
Non Storage Recycler Activity: Not reported
Electronic Manifest Broker: Not reported

Receive Date: 1994-01-01 00:00:00.0
Handler Name: SUPERVALU INC
Federal Waste Generator Description: Not a generator, verified
State District Owner: WA
Large Quantity Handler of Universal Waste: No
Recognized Trader Importer: No
Recognized Trader Exporter: No
Spent Lead Acid Battery Importer: No
Spent Lead Acid Battery Exporter: No
Current Record: No
Non Storage Recycler Activity: Not reported
Electronic Manifest Broker: Not reported

Receive Date: 1995-01-01 00:00:00.0
Handler Name: SUPERVALU INC
Federal Waste Generator Description: Not a generator, verified
State District Owner: WA
Large Quantity Handler of Universal Waste: No

Map ID
Direction
Distance
Elevation

MAP FINDINGS

Site

Database(s)

EDR ID Number
EPA ID Number

SUPERVALU INC (Continued)

1004793913

Recognized Trader Importer: No
Recognized Trader Exporter: No
Spent Lead Acid Battery Importer: No
Spent Lead Acid Battery Exporter: No
Current Record: No
Non Storage Recycler Activity: Not reported
Electronic Manifest Broker: Not reported

Receive Date: 1996-03-01 00:00:00.0
Handler Name: SUPERVALU INC
Federal Waste Generator Description: Large Quantity Generator
State District Owner: WA
Large Quantity Handler of Universal Waste: No
Recognized Trader Importer: No
Recognized Trader Exporter: No
Spent Lead Acid Battery Importer: No
Spent Lead Acid Battery Exporter: No
Current Record: No
Non Storage Recycler Activity: Not reported
Electronic Manifest Broker: Not reported

Receive Date: 1997-03-10 00:00:00.0
Handler Name: SUPERVALU INC
Federal Waste Generator Description: Small Quantity Generator
State District Owner: WA
Large Quantity Handler of Universal Waste: No
Recognized Trader Importer: No
Recognized Trader Exporter: No
Spent Lead Acid Battery Importer: No
Spent Lead Acid Battery Exporter: No
Current Record: No
Non Storage Recycler Activity: Not reported
Electronic Manifest Broker: Not reported

Receive Date: 1998-02-27 00:00:00.0
Handler Name: SUPERVALU INC
Federal Waste Generator Description: Conditionally Exempt Small Quantity Generator
State District Owner: WA
Large Quantity Handler of Universal Waste: No
Recognized Trader Importer: No
Recognized Trader Exporter: No
Spent Lead Acid Battery Importer: No
Spent Lead Acid Battery Exporter: No
Current Record: No
Non Storage Recycler Activity: Not reported
Electronic Manifest Broker: Not reported

Receive Date: 1999-02-22 00:00:00.0
Handler Name: SUPERVALU INC
Federal Waste Generator Description: Conditionally Exempt Small Quantity Generator
State District Owner: WA
Large Quantity Handler of Universal Waste: No
Recognized Trader Importer: No
Recognized Trader Exporter: No
Spent Lead Acid Battery Importer: No
Spent Lead Acid Battery Exporter: No
Current Record: No

Map ID
Direction
Distance
Elevation

MAP FINDINGS

Site

Database(s)

EDR ID Number
EPA ID Number

SUPERVALU INC (Continued)

1004793913

Non Storage Recycler Activity:	Not reported
Electronic Manifest Broker:	Not reported
Receive Date:	2000-02-29 00:00:00.0
Handler Name:	SUPERVALU INC
Federal Waste Generator Description:	Conditionally Exempt Small Quantity Generator
State District Owner:	WA
Large Quantity Handler of Universal Waste:	No
Recognized Trader Importer:	No
Recognized Trader Exporter:	No
Spent Lead Acid Battery Importer:	No
Spent Lead Acid Battery Exporter:	No
Current Record:	No
Non Storage Recycler Activity:	Not reported
Electronic Manifest Broker:	Not reported
Receive Date:	2001-02-15 00:00:00.0
Handler Name:	SUPERVALU INC
Federal Waste Generator Description:	Conditionally Exempt Small Quantity Generator
State District Owner:	WA
Large Quantity Handler of Universal Waste:	No
Recognized Trader Importer:	No
Recognized Trader Exporter:	No
Spent Lead Acid Battery Importer:	No
Spent Lead Acid Battery Exporter:	No
Current Record:	No
Non Storage Recycler Activity:	Not reported
Electronic Manifest Broker:	Not reported
Receive Date:	2002-01-25 00:00:00.0
Handler Name:	SUPERVALU INC
Federal Waste Generator Description:	Conditionally Exempt Small Quantity Generator
State District Owner:	WA
Large Quantity Handler of Universal Waste:	No
Recognized Trader Importer:	No
Recognized Trader Exporter:	No
Spent Lead Acid Battery Importer:	No
Spent Lead Acid Battery Exporter:	No
Current Record:	No
Non Storage Recycler Activity:	Not reported
Electronic Manifest Broker:	Not reported
Receive Date:	2003-02-05 00:00:00.0
Handler Name:	SUPERVALU INC
Federal Waste Generator Description:	Conditionally Exempt Small Quantity Generator
State District Owner:	WA
Large Quantity Handler of Universal Waste:	No
Recognized Trader Importer:	No
Recognized Trader Exporter:	No
Spent Lead Acid Battery Importer:	No
Spent Lead Acid Battery Exporter:	No
Current Record:	No
Non Storage Recycler Activity:	Not reported
Electronic Manifest Broker:	Not reported
Receive Date:	2004-02-23 00:00:00.0
Handler Name:	SUPERVALU INC

Map ID
Direction
Distance
Elevation

MAP FINDINGS

Site

Database(s)

EDR ID Number
EPA ID Number

SUPERVALU INC (Continued)

1004793913

Federal Waste Generator Description:	Conditionally Exempt Small Quantity Generator
State District Owner:	WA
Large Quantity Handler of Universal Waste:	No
Recognized Trader Importer:	No
Recognized Trader Exporter:	No
Spent Lead Acid Battery Importer:	No
Spent Lead Acid Battery Exporter:	No
Current Record:	No
Non Storage Recycler Activity:	Not reported
Electronic Manifest Broker:	Not reported

Receive Date:	2005-02-08 00:00:00.0
Handler Name:	SUPERVALU INC
Federal Waste Generator Description:	Conditionally Exempt Small Quantity Generator
State District Owner:	WA
Large Quantity Handler of Universal Waste:	No
Recognized Trader Importer:	No
Recognized Trader Exporter:	No
Spent Lead Acid Battery Importer:	No
Spent Lead Acid Battery Exporter:	No
Current Record:	No
Non Storage Recycler Activity:	Not reported
Electronic Manifest Broker:	Not reported

Receive Date:	2006-01-04 00:00:00.0
Handler Name:	SUPERVALU INC
Federal Waste Generator Description:	Conditionally Exempt Small Quantity Generator
State District Owner:	WA
Large Quantity Handler of Universal Waste:	No
Recognized Trader Importer:	No
Recognized Trader Exporter:	No
Spent Lead Acid Battery Importer:	No
Spent Lead Acid Battery Exporter:	No
Current Record:	No
Non Storage Recycler Activity:	Not reported
Electronic Manifest Broker:	Not reported

Receive Date:	2007-01-03 00:00:00.0
Handler Name:	SUPERVALU INC
Federal Waste Generator Description:	Conditionally Exempt Small Quantity Generator
State District Owner:	WA
Large Quantity Handler of Universal Waste:	No
Recognized Trader Importer:	No
Recognized Trader Exporter:	No
Spent Lead Acid Battery Importer:	No
Spent Lead Acid Battery Exporter:	No
Current Record:	No
Non Storage Recycler Activity:	Not reported
Electronic Manifest Broker:	Not reported

Receive Date:	2007-08-02 00:00:00.0
Handler Name:	SUPERVALU INC
Federal Waste Generator Description:	Conditionally Exempt Small Quantity Generator
State District Owner:	WA
Large Quantity Handler of Universal Waste:	No
Recognized Trader Importer:	No
Recognized Trader Exporter:	No

Map ID
Direction
Distance
Elevation

MAP FINDINGS

Site

Database(s)

EDR ID Number
EPA ID Number

SUPERVALU INC (Continued)

1004793913

Spent Lead Acid Battery Importer:	No
Spent Lead Acid Battery Exporter:	No
Current Record:	No
Non Storage Recycler Activity:	Not reported
Electronic Manifest Broker:	Not reported
Receive Date:	2008-01-03 00:00:00.0
Handler Name:	SUPERVALU INC
Federal Waste Generator Description:	Conditionally Exempt Small Quantity Generator
State District Owner:	WA
Large Quantity Handler of Universal Waste:	No
Recognized Trader Importer:	No
Recognized Trader Exporter:	No
Spent Lead Acid Battery Importer:	No
Spent Lead Acid Battery Exporter:	No
Current Record:	No
Non Storage Recycler Activity:	Not reported
Electronic Manifest Broker:	Not reported
Receive Date:	2009-01-09 00:00:00.0
Handler Name:	SUPERVALU INC
Federal Waste Generator Description:	Conditionally Exempt Small Quantity Generator
State District Owner:	WA
Large Quantity Handler of Universal Waste:	No
Recognized Trader Importer:	No
Recognized Trader Exporter:	No
Spent Lead Acid Battery Importer:	No
Spent Lead Acid Battery Exporter:	No
Current Record:	No
Non Storage Recycler Activity:	Not reported
Electronic Manifest Broker:	Not reported
Receive Date:	2010-02-16 00:00:00.0
Handler Name:	SUPERVALU INC
Federal Waste Generator Description:	Conditionally Exempt Small Quantity Generator
State District Owner:	WA
Large Quantity Handler of Universal Waste:	No
Recognized Trader Importer:	No
Recognized Trader Exporter:	No
Spent Lead Acid Battery Importer:	No
Spent Lead Acid Battery Exporter:	No
Current Record:	No
Non Storage Recycler Activity:	Not reported
Electronic Manifest Broker:	Not reported
Receive Date:	2011-01-14 00:00:00.0
Handler Name:	SUPERVALU INC
Federal Waste Generator Description:	Conditionally Exempt Small Quantity Generator
State District Owner:	WA
Large Quantity Handler of Universal Waste:	No
Recognized Trader Importer:	No
Recognized Trader Exporter:	No
Spent Lead Acid Battery Importer:	No
Spent Lead Acid Battery Exporter:	No
Current Record:	No
Non Storage Recycler Activity:	Not reported
Electronic Manifest Broker:	Not reported

Map ID
Direction
Distance
Elevation

MAP FINDINGS

Site

Database(s)

EDR ID Number
EPA ID Number

SUPERVALU INC (Continued)

1004793913

Receive Date: 2012-02-10 00:00:00.0
Handler Name: SUPERVALU INC
Federal Waste Generator Description: Conditionally Exempt Small Quantity Generator
State District Owner: WA
Large Quantity Handler of Universal Waste: No
Recognized Trader Importer: No
Recognized Trader Exporter: No
Spent Lead Acid Battery Importer: No
Spent Lead Acid Battery Exporter: No
Current Record: No
Non Storage Recycler Activity: Not reported
Electronic Manifest Broker: Not reported

Receive Date: 2013-01-24 00:00:00.0
Handler Name: SUPERVALU INC
Federal Waste Generator Description: Conditionally Exempt Small Quantity Generator
State District Owner: WA
Large Quantity Handler of Universal Waste: No
Recognized Trader Importer: No
Recognized Trader Exporter: No
Spent Lead Acid Battery Importer: No
Spent Lead Acid Battery Exporter: No
Current Record: No
Non Storage Recycler Activity: Not reported
Electronic Manifest Broker: Not reported

Receive Date: 2014-01-28 00:00:00.0
Handler Name: SUPERVALU INC
Federal Waste Generator Description: Conditionally Exempt Small Quantity Generator
State District Owner: WA
Large Quantity Handler of Universal Waste: No
Recognized Trader Importer: No
Recognized Trader Exporter: No
Spent Lead Acid Battery Importer: No
Spent Lead Acid Battery Exporter: No
Current Record: No
Non Storage Recycler Activity: Not reported
Electronic Manifest Broker: Not reported

Receive Date: 2015-02-13 00:00:00.0
Handler Name: SUPERVALU INC
Federal Waste Generator Description: Conditionally Exempt Small Quantity Generator
State District Owner: WA
Large Quantity Handler of Universal Waste: No
Recognized Trader Importer: No
Recognized Trader Exporter: No
Spent Lead Acid Battery Importer: No
Spent Lead Acid Battery Exporter: No
Current Record: No
Non Storage Recycler Activity: Not reported
Electronic Manifest Broker: Not reported

Receive Date: 2016-02-26 00:00:00.0
Handler Name: SUPERVALU INC
Federal Waste Generator Description: Conditionally Exempt Small Quantity Generator
State District Owner: WA
Large Quantity Handler of Universal Waste: No

Map ID
Direction
Distance
Elevation

MAP FINDINGS

Site

Database(s)

EDR ID Number
EPA ID Number

SUPERVALU INC (Continued)

1004793913

Recognized Trader Importer: No
Recognized Trader Exporter: No
Spent Lead Acid Battery Importer: No
Spent Lead Acid Battery Exporter: No
Current Record: No
Non Storage Recycler Activity: Not reported
Electronic Manifest Broker: Not reported

Receive Date: 2017-03-28 00:00:00.0
Handler Name: SUPERVALU INC
Federal Waste Generator Description: Not a generator, verified
State District Owner: WA
Large Quantity Handler of Universal Waste: No
Recognized Trader Importer: No
Recognized Trader Exporter: No
Spent Lead Acid Battery Importer: No
Spent Lead Acid Battery Exporter: No
Current Record: No
Non Storage Recycler Activity: Not reported
Electronic Manifest Broker: Not reported

Receive Date: 2018-03-15 00:00:00.0
Handler Name: SUPERVALU INC
Federal Waste Generator Description: Conditionally Exempt Small Quantity Generator
State District Owner: WA
Large Quantity Handler of Universal Waste: No
Recognized Trader Importer: No
Recognized Trader Exporter: No
Spent Lead Acid Battery Importer: No
Spent Lead Acid Battery Exporter: No
Current Record: No
Non Storage Recycler Activity: Not reported
Electronic Manifest Broker: Not reported

Receive Date: 2019-03-01 00:00:00.0
Handler Name: SUPERVALU INC
Federal Waste Generator Description: Not a generator, verified
State District Owner: WA
Large Quantity Handler of Universal Waste: No
Recognized Trader Importer: No
Recognized Trader Exporter: No
Spent Lead Acid Battery Importer: No
Spent Lead Acid Battery Exporter: No
Current Record: Yes
Non Storage Recycler Activity: Not reported
Electronic Manifest Broker: Not reported

Receive Date: 1990-12-31 00:00:00.0
Handler Name: SUPER VALU STORES INC DBA WEST
Federal Waste Generator Description: Large Quantity Generator
State District Owner: Not reported
Large Quantity Handler of Universal Waste: No
Recognized Trader Importer: No
Recognized Trader Exporter: No
Spent Lead Acid Battery Importer: No
Spent Lead Acid Battery Exporter: No
Current Record: No

Map ID
Direction
Distance
Elevation

MAP FINDINGS

Site

Database(s)

EDR ID Number
EPA ID Number

SUPERVALU INC (Continued)

1004793913

Non Storage Recycler Activity:	Not reported
Electronic Manifest Broker:	Not reported
Receive Date:	1993-09-01 00:00:00.0
Handler Name:	SUPER VALU STORES INC DBA WEST
Federal Waste Generator Description:	Large Quantity Generator
State District Owner:	Not reported
Large Quantity Handler of Universal Waste:	No
Recognized Trader Importer:	No
Recognized Trader Exporter:	No
Spent Lead Acid Battery Importer:	No
Spent Lead Acid Battery Exporter:	No
Current Record:	No
Non Storage Recycler Activity:	Not reported
Electronic Manifest Broker:	Not reported
Receive Date:	1994-03-31 00:00:00.0
Handler Name:	SUPERVALU/WEST COAST GROCERY
Federal Waste Generator Description:	Large Quantity Generator
State District Owner:	Not reported
Large Quantity Handler of Universal Waste:	No
Recognized Trader Importer:	No
Recognized Trader Exporter:	No
Spent Lead Acid Battery Importer:	No
Spent Lead Acid Battery Exporter:	No
Current Record:	No
Non Storage Recycler Activity:	Not reported
Electronic Manifest Broker:	Not reported
Receive Date:	1996-03-01 00:00:00.0
Handler Name:	SUPERVALU INC
Federal Waste Generator Description:	Large Quantity Generator
State District Owner:	Not reported
Large Quantity Handler of Universal Waste:	No
Recognized Trader Importer:	No
Recognized Trader Exporter:	No
Spent Lead Acid Battery Importer:	No
Spent Lead Acid Battery Exporter:	No
Current Record:	No
Non Storage Recycler Activity:	Not reported
Electronic Manifest Broker:	Not reported
Receive Date:	2003-12-31 00:00:00.0
Handler Name:	SUPERVALU INC
Federal Waste Generator Description:	Not a generator, verified
State District Owner:	WA
Large Quantity Handler of Universal Waste:	No
Recognized Trader Importer:	No
Recognized Trader Exporter:	No
Spent Lead Acid Battery Importer:	No
Spent Lead Acid Battery Exporter:	No
Current Record:	No
Non Storage Recycler Activity:	Not reported
Electronic Manifest Broker:	Not reported
Receive Date:	2005-12-31 00:00:00.0
Handler Name:	SUPERVALU INC

Map ID
Direction
Distance
Elevation

MAP FINDINGS

Site

Database(s)

EDR ID Number
EPA ID Number

SUPERVALU INC (Continued)

1004793913

Federal Waste Generator Description:	Not a generator, verified
State District Owner:	WA
Large Quantity Handler of Universal Waste:	No
Recognized Trader Importer:	No
Recognized Trader Exporter:	No
Spent Lead Acid Battery Importer:	No
Spent Lead Acid Battery Exporter:	No
Current Record:	No
Non Storage Recycler Activity:	Not reported
Electronic Manifest Broker:	Not reported

Receive Date:	2007-12-31 00:00:00.0
Handler Name:	SUPERVALU INC
Federal Waste Generator Description:	Not a generator, verified
State District Owner:	WA
Large Quantity Handler of Universal Waste:	Yes
Recognized Trader Importer:	No
Recognized Trader Exporter:	No
Spent Lead Acid Battery Importer:	No
Spent Lead Acid Battery Exporter:	No
Current Record:	No
Non Storage Recycler Activity:	Not reported
Electronic Manifest Broker:	Not reported

List of NAICS Codes and Descriptions:

NAICS Code:	42241
NAICS Description:	GENERAL LINE GROCERY WHOLESALERS
NAICS Code:	42441
NAICS Description:	GENERAL LINE GROCERY MERCHANT WHOLESALERS
NAICS Code:	424410
NAICS Description:	GENERAL LINE GROCERY MERCHANT WHOLESALERS
NAICS Code:	811111
NAICS Description:	GENERAL AUTOMOTIVE REPAIR

Facility Has Received Notices of Violation:

No Violations Found:

Evaluation Action Summary:

No Evaluations Found:

FINDS:

Registry ID: 110000843507

[Click Here:](#)

Environmental Interest/Information System:

Washington Facility / Site Identification System (WA-FSIS) provides a means to query and display data maintained by the Washington Department of Ecology. This system contains key information for each facility/site that is currently, or has been, of interest to the Air

Map ID
Direction
Distance
Elevation

MAP FINDINGS

Site

Database(s)

EDR ID Number
EPA ID Number

SUPERVALU INC (Continued)

1004793913

Quality, Dam Safety, Hazardous Waste, Toxics Cleanup, and Water Quality Programs.

RCRAInfo is a national information system that supports the Resource Conservation and Recovery Act (RCRA) program through the tracking of events and activities related to facilities that generate, transport, and treat, store, or dispose of hazardous waste. RCRAInfo allows RCRA program staff to track the notification, permit, compliance, and corrective action activities required under RCRA.

HAZARDOUS WASTE BIENNIAL REPORTER

ICIS (Integrated Compliance Information System) is the Integrated Compliance Information System and provides a database that, when complete, will contain integrated Enforcement and Compliance information across most of EPA's programs. The vision for ICIS is to replace EPA's independent databases that contain Enforcement data with a single repository for that information. Currently, ICIS contains all Federal Administrative and Judicial enforcement actions. This information is maintained in ICIS by EPA in the Regional offices and it Headquarters. A future release of ICIS will replace the Permit Compliance System (PCS) which supports the NPDES and will integrate that information with Federal actions already in the system. ICIS also has the capability to track other activities occurring in the Region that support Compliance and Enforcement programs. These include; Incident Tracking, Compliance Assistance, and Compliance Monitoring.

[Click this hyperlink](#) while viewing on your computer to access additional FINDS: detail in the EDR Site Report.

ECHO:

Envid:	1004793913
Registry ID:	110000843507
DFR URL:	http://echo.epa.gov/detailed-facility-report?fid=110000843507
Name:	SUPERVALU INC
Address:	490 E 19TH ST
City,State,Zip:	TACOMA, WA 98421

WA MANIFEST:

Name:	SUPERVALU INC
Address:	490 E 19TH ST
City,State,Zip:	TACOMA, WA 98421
Facility Address 2:	Not reported
Facility ID:	34146274
EPA ID:	WAD988469201
NAICS:	424410
State Waste Code Desc:	Not reported
Federal Waste Code Desc:	Not reported
Form Comm:	Not reported
Data Year:	2017
Permit by Rule:	False
Mailing Address 2:	Not reported
Treatment by Generator:	False
Mixed Radioactive Waste:	False
Importer of Hazardous Waste:	False
Immediate Recycler:	False
Treatment/Storage/Disposal/Recycling Facility:	False
Generator of Dangerous Fuel Waste:	False
Generator Marketing to Burner:	False
Other Marketers (i.e., blender, distributor, etc.):	False

Map ID
Direction
Distance
Elevation

MAP FINDINGS

Site

Database(s)

EDR ID Number
EPA ID Number

SUPERVALU INC (Continued)

1004793913

Utility Boiler Burner:	False
Industry Boiler Burner:	False
Industrial Furnace:	False
Smelter Defferal:	False
Universal Waste:	Not reported
Off-Specification:	Not reported
LN Address 2:	Not reported
Tax Reg #:	601521092
Business Type:	Not reported
Mail Name:	Not reported
Mailing Address:	1525 E. D STREET
Mailing City,State,Zip:	TACOMA, WA 98421
Legal Organization Name:	Supervalu
Legal Organization Type:	Private
Legal Contact:	Not reported
Legal Address:	11840 VALLEY VIEW RD
Legal Address 2:	Not reported
Legal City,State,Zip:	EDEN PRAIRIE, MN 55344
Legal Phone Number:	(612)828-4000
Legal Effective Date:	07/23/1996
Land Organization Name:	Supervalu
Land Organization Type:	Private
Land Contact:	Not reported
Land Address:	11840 VALLEY VIEW RD
Land City,State,Zip:	EDEN PRAIRIE, MN 55344
Land Phone Number:	(612)828-4000
Operator Organization Name:	Supervalu
Operator Organization Type:	Private
Operator:	Not reported
Operator Address:	11840 VALLEY VIEW RD
Operator Address 2:	Not reported
Operator City,State,Zip:	EDEN PRAIRIE, MN 55344
Operator Phone Number:	(612)828-4000
Operator Effective Date:	07/23/1996
Site Contact:	Not reported
Site Contact Address:	Not reported
Contact City,State,Zip:	Not reported
Site Contact Phone Number:	Not reported
Site Contact Email:	Not reported
Gen Status Code:	XQG
Monthly Generation:	False
Batch Generation:	False
One Time Generation:	False
Transport Own Waste:	False
Tranports Other Waste:	False
Recycler Onsite:	False
Transfer Facility:	False
Other Exemption:	Not reported
UW Battery Gen:	False
Used Oil Transporter:	False
Used Oil Transfer Facility:	False
Used Oil Processor:	False
Used Oil Refiner:	False
Used Oil Fuel Marketer Directs Shipments:	False
Used Oil Fuel Marketer Meets Specs:	False
Site Contact Address 2:	Not reported

Map ID
Direction
Distance
Elevation

MAP FINDINGS

Site

Database(s)

EDR ID Number
EPA ID Number

SUPERVALU INC (Continued)

1004793913

Name:	SUPERVALU INC
Address:	490 E 19TH ST
City,State,Zip:	TACOMA, WA 98421
Facility Address 2:	Not reported
Facility ID:	34146274
EPA ID:	WAD988469201
NAICS:	424410
State Waste Code Desc:	Not reported
Federal Waste Code Desc:	D001,D002
Form Comm:	Not reported
Data Year:	2017
Permit by Rule:	False
Mailing Address 2:	Not reported
Treatment by Generator:	False
Mixed Radioactive Waste:	False
Importer of Hazardous Waste:	False
Immediate Recycler:	False
Treatment/Storage/Disposal/Recycling Facility:	False
Generator of Dangerous Fuel Waste:	False
Generator Marketing to Burner:	False
Other Marketers (i.e., blender, distributor, etc.):	False
Utility Boiler Burner:	False
Industry Boiler Burner:	False
Industrial Furnace:	False
Smelter Defferal:	False
Universal Waste:	Not reported
Off-Specification:	Not reported
LN Address 2:	Not reported
Tax Reg #:	601521092
Business Type:	wholesale grocer
Mail Name:	Supervalu Inc
Mailing Address:	1525 E. D STREET
Mailing City,State,Zip:	TACOMA, WA 98421
Legal Organization Name:	Supervalu
Legal Organization Type:	Private
Legal Contact:	Not reported
Legal Address:	11840 VALLEY VIEW RD
Legal Address 2:	Not reported
Legal City,State,Zip:	EDEN PRAIRIE, MN 55344-3643
Legal Phone Number:	(612)828-4000
Legal Effective Date:	07/23/1996
Land Organization Name:	Supervalu
Land Organization Type:	Private
Land Contact:	Not reported
Land Address:	11840 VALLEY VIEW RD
Land City,State,Zip:	EDEN PRAIRIE, MN 55344-3643
Land Phone Number:	(612)828-4000
Operator Organization Name:	Supervalu
Operator Organization Type:	Private
Operator:	Not reported
Operator Address:	11840 VALLEY VIEW RD
Operator Address 2:	Not reported
Operator City,State,Zip:	EDEN PRAIRIE, MN 55344-3643
Operator Phone Number:	(612)828-4000
Operator Effective Date:	07/23/1996
Site Contact:	Mike Blancarte
Site Contact Address:	1525 E. D Street

Map ID
Direction
Distance
Elevation

MAP FINDINGS

Site

Database(s)

EDR ID Number
EPA ID Number

SUPERVALU INC (Continued)

1004793913

Contact City,State,Zip: TACOMA, WA 98421-1501
Site Contact Phone Number: (253)404-4194
Site Contact Email: mike.blancarte@supervalu.com
Gen Status Code: SQG
Monthly Generation: False
Batch Generation: True
One Time Generation: False
Transport Own Waste: False
Tranports Other Waste: False
Recycler Onsite: False
Transfer Facility: False
Other Exemption: Not reported
UW Battery Gen: False
Used Oil Transporter: False
Used Oil Transfer Facility: False
Used Oil Processor: False
Used Oil Refiner: False
Used Oil Fuel Marketer Directs Shipments: False
Used Oil Fuel Marketer Meets Specs: False
Site Contact Address 2: Not reported

Name: SUPERVALU INC
Address: 490 E 19TH ST
City,State,Zip: TACOMA, WA 98421
Facility Address 2: Not reported
Facility ID: 34146274
EPA ID: WAD988469201
NAICS: 424410
State Waste Code Desc: Not reported
Federal Waste Code Desc: Not reported
Form Comm: Not reported
Data Year: 2016
Permit by Rule: False
Mailing Address 2: Not reported
Treatment by Generator: False
Mixed Radioactive Waste: False
Importer of Hazardous Waste: False
Immediate Recycler: False
Treatment/Storage/Disposal/Recycling Facility: False
Generator of Dangerous Fuel Waste: False
Generator Marketing to Burner: False
Other Marketers (i.e., blender, distributor, etc.): False
Utility Boiler Burner: False
Industry Boiler Burner: False
Industrial Furnace: False
Smelter Defferal: False
Universal Waste: Not reported
Off-Specification: Not reported
LN Address 2: Not reported
Tax Reg #: 601521092
Business Type: wholesale grocer
Mail Name: Supervalu Inc
Mailing Address: 1525 E. D STREET
Mailing City,State,Zip: TACOMA, WA 98421
Legal Organization Name: Supervalu
Legal Organization Type: Private
Legal Contact: Not reported

Map ID
Direction
Distance
Elevation

MAP FINDINGS

Site

Database(s)

EDR ID Number
EPA ID Number

SUPERVALU INC (Continued)

1004793913

Legal Address: 11840 VALLEY VIEW RD
Legal Address 2: Not reported
Legal City,State,Zip: EDEN PRAIRIE, MN 55344-3643
Legal Phone Number: (612)828-4000
Legal Effective Date: 07/23/1996
Land Organization Name: Supervalu
Land Organization Type: Private
Land Contact: Not reported
Land Address: 11840 VALLEY VIEW RD
Land City,State,Zip: EDEN PRAIRIE, MN 55344-3643
Land Phone Number: (612)828-4000
Operator Organization Name: Supervalu
Operator Organization Type: Private
Operator: Not reported
Operator Address: 11840 VALLEY VIEW RD
Operator Address 2: Not reported
Operator City,State,Zip: EDEN PRAIRIE, MN 55344-3643
Operator Phone Number: (612)828-4000
Operator Effective Date: 07/23/1996
Site Contact: Mike Blancarte
Site Contact Address: 1525 E. D Street
Contact City,State,Zip: TACOMA, WA 98421-1501
Site Contact Phone Number: (253)404-4194
Site Contact Email: mike.blancarte@supervalu.com
Gen Status Code: XQG
Monthly Generation: False
Batch Generation: False
One Time Generation: False
Transport Own Waste: False
Tranports Other Waste: False
Recycler Onsite: False
Transfer Facility: False
Other Exemption: Not reported
UW Battery Gen: False
Used Oil Transporter: False
Used Oil Transfer Facility: False
Used Oil Processor: False
Used Oil Refiner: False
Used Oil Fuel Marketer Directs Shipments: False
Used Oil Fuel Marketer Meets Specs: False
Site Contact Address 2: Not reported

Name: SUPERVALU INC
Address: 490 E 19TH ST
City,State,Zip: TACOMA, WA 98421
Facility Address 2: Not reported
Facility ID: 34146274
EPA ID: WAD988469201
NAICS: 424410
State Waste Code Desc: Not reported
Federal Waste Code Desc: F003,D035,D039,D008,F001
Form Comm: Not reported
Data Year: 2015
Permit by Rule: False
Mailing Address 2: Not reported
Treatment by Generator: False
Mixed Radioactive Waste: False

Map ID
Direction
Distance
Elevation

MAP FINDINGS

Site

Database(s)

EDR ID Number
EPA ID Number

SUPERVALU INC (Continued)

1004793913

Importer of Hazardous Waste:	False
Immediate Recycler:	False
Treatment/Storage/Disposal/Recycling Facility:	False
Generator of Dangerous Fuel Waste:	False
Generator Marketing to Burner:	False
Other Marketers (i.e., blender, distributor, etc.):	False
Utility Boiler Burner:	False
Industry Boiler Burner:	False
Industrial Furnace:	False
Smelter Defferal:	False
Universal Waste:	Batteries - Accumulate, Lamps - Accumulate
Off-Specification:	Not reported
LN Address 2:	Not reported
Tax Reg #:	601521092
Business Type:	wholesale grocer
Mail Name:	Supervalu Inc
Mailing Address:	1525 E. D STREET
Mailing City,State,Zip:	TACOMA, WA 98421
Legal Organization Name:	Supervalu
Legal Organization Type:	Private
Legal Contact:	Not reported
Legal Address:	11840 VALLEY VIEW RD
Legal Address 2:	Not reported
Legal City,State,Zip:	EDEN PRAIRIE, MN 55344-3643
Legal Phone Number:	(612)828-4000
Legal Effective Date:	07/23/1996
Land Organization Name:	Supervalu
Land Organization Type:	Private
Land Contact:	Not reported
Land Address:	11840 VALLEY VIEW RD
Land City,State,Zip:	EDEN PRAIRIE, MN 55344-3643
Land Phone Number:	(612)828-4000
Operator Organization Name:	Supervalu
Operator Organization Type:	Private
Operator:	Not reported
Operator Address:	11840 VALLEY VIEW RD
Operator Address 2:	Not reported
Operator City,State,Zip:	EDEN PRAIRIE, MN 55344-3643
Operator Phone Number:	(612)828-4000
Operator Effective Date:	07/23/1996
Site Contact:	Mike Blancarte
Site Contact Address:	1525 E. D Street
Contact City,State,Zip:	TACOMA, WA 98421-1501
Site Contact Phone Number:	(253)404-4194
Site Contact Email:	mike.blancarte@supervalu.com
Gen Status Code:	SQG
Monthly Generation:	True
Batch Generation:	False
One Time Generation:	False
Transport Own Waste:	False
Tranports Other Waste:	False
Recycler Onsite:	False
Transfer Facility:	False
Other Exemption:	Not reported
UW Battery Gen:	False
Used Oil Transporter:	False
Used Oil Transfer Facility:	False

Map ID
Direction
Distance
Elevation

MAP FINDINGS

Site

Database(s)

EDR ID Number
EPA ID Number

SUPERVALU INC (Continued)

1004793913

Used Oil Processor:	False
Used Oil Refiner:	False
Used Oil Fuel Marketer Directs Shipments:	False
Used Oil Fuel Marketer Meets Specs:	False
Site Contact Address 2:	Not reported
Name:	SUPERVALU INC
Address:	490 E 19TH ST
City,State,Zip:	TACOMA, WA 98421
Facility Address 2:	Not reported
Facility ID:	34146274
EPA ID:	WAD988469201
NAICS:	424410
State Waste Code Desc:	Not reported
Federal Waste Code Desc:	F003,D035,D039,D008,F001
Form Comm:	Not reported
Data Year:	2014
Permit by Rule:	False
Mailing Address 2:	Not reported
Treatment by Generator:	False
Mixed Radioactive Waste:	False
Importer of Hazardous Waste:	False
Immediate Recycler:	False
Treatment/Storage/Disposal/Recycling Facility:	False
Generator of Dangerous Fuel Waste:	False
Generator Marketing to Burner:	False
Other Marketers (i.e., blender, distributor, etc.):	False
Utility Boiler Burner:	False
Industry Boiler Burner:	False
Industrial Furnace:	False
Smelter Defferal:	False
Universal Waste:	Batteries - Accumulate
Off-Specification:	Not reported
LN Address 2:	Not reported
Tax Reg #:	601521092
Business Type:	wholesale grocer
Mail Name:	Supervalu Inc
Mailing Address:	1525 E. D STREET
Mailing City,State,Zip:	TACOMA, WA 98421
Legal Organization Name:	Supervalu
Legal Organization Type:	Private
Legal Contact:	Not reported
Legal Address:	11840 VALLEY VIEW RD
Legal Address 2:	Not reported
Legal City,State,Zip:	EDEN PRAIRIE, MN 55344-3643
Legal Phone Number:	(612)828-4000
Legal Effective Date:	07/23/1996
Land Organization Name:	Supervalu
Land Organization Type:	Private
Land Contact:	Not reported
Land Address:	11840 VALLEY VIEW RD
Land City,State,Zip:	EDEN PRAIRIE, MN 55344-3643
Land Phone Number:	(612)828-4000
Operator Organization Name:	Supervalu
Operator Organization Type:	Private
Operator:	Not reported
Operator Address:	11840 VALLEY VIEW RD

Map ID
Direction
Distance
Elevation

MAP FINDINGS

Site

Database(s)

EDR ID Number
EPA ID Number

SUPERVALU INC (Continued)

1004793913

Operator Address 2:	Not reported
Operator City,State,Zip:	EDEN PRAIRIE, MN 55344-3643
Operator Phone Number:	(612)828-4000
Operator Effective Date:	07/23/1996
Site Contact:	Mike Blancarte
Site Contact Address:	1525 E. D Street
Contact City,State,Zip:	TACOMA, WA 98421-1501
Site Contact Phone Number:	(253)404-4194
Site Contact Email:	mike.blancarte@supervalu.com
Gen Status Code:	SQG
Monthly Generation:	True
Batch Generation:	False
One Time Generation:	False
Transport Own Waste:	False
Tranports Other Waste:	False
Recycler Onsite:	False
Transfer Facility:	False
Other Exemption:	Not reported
UW Battery Gen:	False
Used Oil Transporter:	False
Used Oil Transfer Facility:	False
Used Oil Processor:	False
Used Oil Refiner:	False
Used Oil Fuel Marketer Directs Shipments:	False
Used Oil Fuel Marketer Meets Specs:	False
Site Contact Address 2:	Not reported
Name:	SUPERVALU INC
Address:	490 E 19TH ST
City,State,Zip:	TACOMA, WA 98421
Facility Address 2:	Not reported
Facility ID:	34146274
EPA ID:	WAD988469201
NAICS:	424410
State Waste Code Desc:	Not reported
Federal Waste Code Desc:	F003, F500, D18, D035, D039, D008, F001
Form Comm:	Not reported
Data Year:	2013
Permit by Rule:	False
Mailing Address 2:	Not reported
Treatment by Generator:	False
Mixed Radioactive Waste:	False
Importer of Hazardous Waste:	False
Immediate Recycler:	False
Treatment/Storage/Disposal/Recycling Facility:	False
Generator of Dangerous Fuel Waste:	False
Generator Marketing to Burner:	False
Other Marketers (i.e., blender, distributor, etc.):	False
Utility Boiler Burner:	False
Industry Boiler Burner:	False
Industrial Furnace:	False
Smelter Defferal:	False
Universal Waste:	Not reported
Off-Specification:	Not reported
LN Address 2:	Not reported
Tax Reg #:	601521092
Business Type:	wholesale grocer

Map ID
Direction
Distance
Elevation

MAP FINDINGS

Site

Database(s)

EDR ID Number
EPA ID Number

SUPERVALU INC (Continued)

1004793913

Mail Name:	Supervalu Inc
Mailing Address:	1525 E. D STREET
Mailing City,State,Zip:	TACOMA, WA 98421
Legal Organization Name:	Supervalu
Legal Organization Type:	Private
Legal Contact:	Not reported
Legal Address:	11840 VALLEY VIEW RD
Legal Address 2:	Not reported
Legal City,State,Zip:	EDEN PRAIRIE, MN 55344-3643
Legal Phone Number:	(612)828-4000
Legal Effective Date:	07/23/1996
Land Organization Name:	Supervalu
Land Organization Type:	Private
Land Contact:	Not reported
Land Address:	11840 VALLEY VIEW RD
Land City,State,Zip:	EDEN PRAIRIE, MN 55344-3643
Land Phone Number:	(612)828-4000
Operator Organization Name:	Supervalu
Operator Organization Type:	Private
Operator:	Not reported
Operator Address:	11840 VALLEY VIEW RD
Operator Address 2:	Not reported
Operator City,State,Zip:	EDEN PRAIRIE, MN 55344-3643
Operator Phone Number:	(612)828-4000
Operator Effective Date:	07/23/1996
Site Contact:	Mike Blancarte
Site Contact Address:	1525 E. D Street
Contact City,State,Zip:	TACOMA, WA 98421-1501
Site Contact Phone Number:	(253)404-4194
Site Contact Email:	mike.blancarte@supervalu.com
Gen Status Code:	SQG
Monthly Generation:	True
Batch Generation:	False
One Time Generation:	False
Transport Own Waste:	False
Tranports Other Waste:	False
Recycler Onsite:	False
Transfer Facility:	False
Other Exemption:	Not reported
UW Battery Gen:	True
Used Oil Transporter:	False
Used Oil Transfer Facility:	False
Used Oil Processor:	False
Used Oil Refiner:	False
Used Oil Fuel Marketer Directs Shipments:	False
Used Oil Fuel Marketer Meets Specs:	False
Site Contact Address 2:	Not reported
Name:	SUPERVALU INC
Address:	490 E 19TH ST
City,State,Zip:	TACOMA, WA 98421
Facility Address 2:	Not reported
Facility ID:	34146274
EPA ID:	WAD988469201
NAICS:	424410
State Waste Code Desc:	Not reported
Federal Waste Code Desc:	Not reported

Map ID
Direction
Distance
Elevation

MAP FINDINGS

Site

Database(s)

EDR ID Number
EPA ID Number

SUPERVALU INC (Continued)

1004793913

Form Comm:	Not reported
Data Year:	2012
Permit by Rule:	False
Mailing Address 2:	Not reported
Treatment by Generator:	False
Mixed Radioactive Waste:	False
Importer of Hazardous Waste:	False
Immediate Recycler:	False
Treatment/Storage/Disposal/Recycling Facility:	False
Generator of Dangerous Fuel Waste:	False
Generator Marketing to Burner:	False
Other Marketers (i.e., blender, distributor, etc.):	False
Utility Boiler Burner:	False
Industry Boiler Burner:	False
Industrial Furnace:	False
Smelter Defferal:	False
Universal Waste:	Not reported
Off-Specification:	Not reported
LN Address 2:	Not reported
Tax Reg #:	601521092
Business Type:	wholesale grocer
Mail Name:	Supervalu Inc
Mailing Address:	1525 E. D STREET
Mailing City,State,Zip:	TACOMA, WA 98421
Legal Organization Name:	Supervalu
Legal Organization Type:	Private
Legal Contact:	Not reported
Legal Address:	11840 VALLEY VIEW RD
Legal Address 2:	Not reported
Legal City,State,Zip:	EDEN PRAIRIE, MN 55344-3643
Legal Phone Number:	(612)828-4000
Legal Effective Date:	07/23/1996
Land Organization Name:	Supervalu
Land Organization Type:	Private
Land Contact:	Not reported
Land Address:	11840 VALLEY VIEW RD
Land City,State,Zip:	EDEN PRAIRIE, MN 55344-3643
Land Phone Number:	(612)828-4000
Operator Organization Name:	Supervalu
Operator Organization Type:	Private
Operator:	Not reported
Operator Address:	11840 VALLEY VIEW RD
Operator Address 2:	Not reported
Operator City,State,Zip:	EDEN PRAIRIE, MN 55344-3643
Operator Phone Number:	(612)828-4000
Operator Effective Date:	07/23/1996
Site Contact:	Mike Blancarte
Site Contact Address:	1525 E. D Street
Contact City,State,Zip:	TACOMA, WA 98421-1501
Site Contact Phone Number:	(253)404-4194
Site Contact Email:	mike.blancarte@supervalu.com
Gen Status Code:	SQG
Monthly Generation:	True
Batch Generation:	False
One Time Generation:	False
Transport Own Waste:	False
Tranports Other Waste:	False

Map ID
Direction
Distance
Elevation

MAP FINDINGS

Site

Database(s)

EDR ID Number
EPA ID Number

SUPERVALU INC (Continued)

1004793913

Recycler Onsite:	False
Transfer Facility:	False
Other Exemption:	Not reported
UW Battery Gen:	True
Used Oil Transporter:	False
Used Oil Transfer Facility:	False
Used Oil Processor:	False
Used Oil Refiner:	False
Used Oil Fuel Marketer Directs Shipments:	False
Used Oil Fuel Marketer Meets Specs:	False
Site Contact Address 2:	Not reported
Name:	SUPERVALU INC
Address:	490 E 19TH ST
City,State,Zip:	TACOMA, WA 98421
Facility Address 2:	Not reported
Facility ID:	34146274
EPA ID:	WAD988469201
NAICS:	424410
State Waste Code Desc:	Not reported
Federal Waste Code Desc:	Not reported
Form Comm:	Not reported
Data Year:	2011
Permit by Rule:	False
Mailing Address 2:	Not reported
Treatment by Generator:	False
Mixed Radioactive Waste:	False
Importer of Hazardous Waste:	False
Immediate Recycler:	False
Treatment/Storage/Disposal/Recycling Facility:	False
Generator of Dangerous Fuel Waste:	False
Generator Marketing to Burner:	False
Other Marketers (i.e., blender, distributor, etc.):	False
Utility Boiler Burner:	False
Industry Boiler Burner:	False
Industrial Furnace:	False
Smelter Defferal:	False
Universal Waste:	Not reported
Off-Specification:	Not reported
LN Address 2:	Not reported
Tax Reg #:	601521092
Business Type:	wholesale grocer
Mail Name:	Supervalu Inc
Mailing Address:	1525 E. D STREET
Mailing City,State,Zip:	TACOMA, WA 98421
Legal Organization Name:	Supervalu
Legal Organization Type:	Private
Legal Contact:	Not reported
Legal Address:	11840 VALLEY VIEW RD
Legal Address 2:	Not reported
Legal City,State,Zip:	EDEN PRAIRIE, MN 55344-3643
Legal Phone Number:	(612)828-4000
Legal Effective Date:	07/23/1996
Land Organization Name:	Supervalu
Land Organization Type:	Private
Land Contact:	Not reported
Land Address:	11840 VALLEY VIEW RD

Map ID
Direction
Distance
Elevation

MAP FINDINGS

Site

Database(s)

EDR ID Number
EPA ID Number

SUPERVALU INC (Continued)

1004793913

Land City,State,Zip:	EDEN PRAIRIE, MN 55344-3643
Land Phone Number:	(612)828-4000
Operator Organization Name:	Supervalu
Operator Organization Type:	Private
Operator:	Not reported
Operator Address:	11840 VALLEY VIEW RD
Operator Address 2:	Not reported
Operator City,State,Zip:	EDEN PRAIRIE, MN 55344-3643
Operator Phone Number:	(612)828-4000
Operator Effective Date:	07/23/1996
Site Contact:	Mike Blancarte
Site Contact Address:	1525 E. D Street
Contact City,State,Zip:	TACOMA, WA 98421-1501
Site Contact Phone Number:	(253)404-4194
Site Contact Email:	mike.blancarte@supervalu.com
Gen Status Code:	SQG
Monthly Generation:	True
Batch Generation:	False
One Time Generation:	False
Transport Own Waste:	False
Tranports Other Waste:	False
Recycler Onsite:	False
Transfer Facility:	False
Other Exemption:	Not reported
UW Battery Gen:	True
Used Oil Transporter:	False
Used Oil Transfer Facility:	False
Used Oil Processor:	False
Used Oil Refiner:	False
Used Oil Fuel Marketer Directs Shipments:	False
Used Oil Fuel Marketer Meets Specs:	False
Site Contact Address 2:	Not reported
Name:	SUPERVALU INC
Address:	490 E 19TH ST
City,State,Zip:	TACOMA, WA 98421
Facility Address 2:	Not reported
Facility ID:	34146274
EPA ID:	WAD988469201
NAICS:	424410
State Waste Code Desc:	Not reported
Federal Waste Code Desc:	Not reported
Form Comm:	Not reported
Data Year:	2010
Permit by Rule:	False
Mailing Address 2:	Not reported
Treatment by Generator:	False
Mixed Radioactive Waste:	False
Importer of Hazardous Waste:	False
Immediate Recycler:	False
Treatment/Storage/Disposal/Recycling Facility:	False
Generator of Dangerous Fuel Waste:	False
Generator Marketing to Burner:	False
Other Marketers (i.e., blender, distributor, etc.):	False
Utility Boiler Burner:	False
Industry Boiler Burner:	False
Industrial Furnace:	False

Map ID
Direction
Distance
Elevation

MAP FINDINGS

Site

Database(s)

EDR ID Number
EPA ID Number

SUPERVALU INC (Continued)

1004793913

Smelter Defferal:	False
Universal Waste:	Not reported
Off-Specification:	Not reported
LN Address 2:	Not reported
Tax Reg #:	601521092
Business Type:	wholesale grocer
Mail Name:	Supervalu Inc
Mailing Address:	1525 E. D STREET
Mailing City,State,Zip:	TACOMA, WA 98421
Legal Organization Name:	Supervalu
Legal Organization Type:	Private
Legal Contact:	Not reported
Legal Address:	11840 VALLEY VIEW RD
Legal Address 2:	Not reported
Legal City,State,Zip:	EDEN PRAIRIE, MN 55344-3643
Legal Phone Number:	(612)828-4000
Legal Effective Date:	07/23/1996
Land Organization Name:	Supervalu
Land Organization Type:	Private
Land Contact:	Not reported
Land Address:	11840 VALLEY VIEW RD
Land City,State,Zip:	EDEN PRAIRIE, MN 55344-3643
Land Phone Number:	(612)828-4000
Operator Organization Name:	Supervalu
Operator Organization Type:	Private
Operator:	Not reported
Operator Address:	11840 VALLEY VIEW RD
Operator Address 2:	Not reported
Operator City,State,Zip:	EDEN PRAIRIE, MN 55344-3643
Operator Phone Number:	(612)828-4000
Operator Effective Date:	07/23/1996
Site Contact:	Mike Blancarte
Site Contact Address:	1525 E. D Street
Contact City,State,Zip:	TACOMA, WA 98421-1501
Site Contact Phone Number:	(253)404-4194
Site Contact Email:	mike.blancarte@supervalu.com
Gen Status Code:	SQG
Monthly Generation:	True
Batch Generation:	False
One Time Generation:	False
Transport Own Waste:	False
Tranports Other Waste:	False
Recycler Onsite:	False
Transfer Facility:	False
Other Exemption:	Not reported
UW Battery Gen:	True
Used Oil Transporter:	False
Used Oil Transfer Facility:	False
Used Oil Processor:	False
Used Oil Refiner:	False
Used Oil Fuel Marketer Directs Shipments:	False
Used Oil Fuel Marketer Meets Specs:	False
Site Contact Address 2:	Not reported
Name:	SUPERVALU INC
Address:	490 E 19TH ST
City,State,Zip:	TACOMA, WA 98421

Map ID
Direction
Distance
Elevation

MAP FINDINGS

Site

Database(s)

EDR ID Number
EPA ID Number

SUPERVALU INC (Continued)

1004793913

Facility Address 2:	Not reported
Facility ID:	34146274
EPA ID:	WAD988469201
NAICS:	424410
State Waste Code Desc:	Not reported
Federal Waste Code Desc:	Not reported
Form Comm:	Not reported
Data Year:	2009
Permit by Rule:	False
Mailing Address 2:	Not reported
Treatment by Generator:	False
Mixed Radioactive Waste:	False
Importer of Hazardous Waste:	False
Immediate Recycler:	False
Treatment/Storage/Disposal/Recycling Facility:	False
Generator of Dangerous Fuel Waste:	False
Generator Marketing to Burner:	False
Other Marketers (i.e., blender, distributor, etc.):	False
Utility Boiler Burner:	False
Industry Boiler Burner:	False
Industrial Furnace:	False
Smelter Defferal:	False
Universal Waste:	Not reported
Off-Specification:	Not reported
LN Address 2:	Not reported
Tax Reg #:	601521092
Business Type:	wholesale grocer
Mail Name:	Supervalu Inc
Mailing Address:	1525 E. D STREET
Mailing City,State,Zip:	TACOMA, WA 98421
Legal Organization Name:	Supervalu
Legal Organization Type:	Private
Legal Contact:	Not reported
Legal Address:	11840 VALLEY VIEW RD
Legal Address 2:	Not reported
Legal City,State,Zip:	EDEN PRAIRIE, MN 55344-3643
Legal Phone Number:	(612)828-4000
Legal Effective Date:	07/23/1996
Land Organization Name:	Supervalu
Land Organization Type:	Private
Land Contact:	Not reported
Land Address:	11840 VALLEY VIEW RD
Land City,State,Zip:	EDEN PRAIRIE, MN 55344-3643
Land Phone Number:	(612)828-4000
Operator Organization Name:	Supervalu
Operator Organization Type:	Private
Operator:	Not reported
Operator Address:	11840 VALLEY VIEW RD
Operator Address 2:	Not reported
Operator City,State,Zip:	EDEN PRAIRIE, MN 55344-3643
Operator Phone Number:	(612)828-4000
Operator Effective Date:	07/23/1996
Site Contact:	Mike Blancarte
Site Contact Address:	1525 E. D Street
Contact City,State,Zip:	TACOMA, WA 98421-1501
Site Contact Phone Number:	(253)404-4194
Site Contact Email:	mike.blancarte@supervalu.com

Map ID
Direction
Distance
Elevation

MAP FINDINGS

Site

Database(s)

EDR ID Number
EPA ID Number

SUPERVALU INC (Continued)

1004793913

Gen Status Code:	SQG
Monthly Generation:	True
Batch Generation:	False
One Time Generation:	False
Transport Own Waste:	False
Tranports Other Waste:	False
Recycler Onsite:	False
Transfer Facility:	False
Other Exemption:	Not reported
UW Battery Gen:	True
Used Oil Transporter:	False
Used Oil Transfer Facility:	False
Used Oil Processor:	False
Used Oil Refiner:	False
Used Oil Fuel Marketer Directs Shipments:	False
Used Oil Fuel Marketer Meets Specs:	False
Site Contact Address 2:	Not reported

[Click this hyperlink](#) while viewing on your computer to access
1 additional WA MANIFEST: record(s) in the EDR Site Report.

AC112
North
1/4-1/2
0.340 mi.
1794 ft.

SUPERVALU INC BLDG 104
480 E 19TH
TACOMA, WA 98401
Site 1 of 2 in cluster AC

WA ALLSITES
FINDS
1007728467
N/A

Relative:
Lower
Actual:
12 ft.

ALLSITES:
Name: SUPERVALU INC BLDG 104
Facility Id: 4597891

FINDS:
Registry ID: 110018851303

Click Here:

Environmental Interest/Information System:

Washington Facility / Site Identification System (WA-FSIS) provides a means to query and display data maintained by the Washington Department of Ecology. This system contains key information for each facility/site that is currently, or has been, of interest to the Air Quality, Dam Safety, Hazardous Waste, Toxics Cleanup, and Water Quality Programs.

[Click this hyperlink](#) while viewing on your computer to access
additional FINDS: detail in the EDR Site Report.

AD113
NNW
1/4-1/2
0.343 mi.
1813 ft.

PACIFIC TRANSPORTATION GROUP 19TH ST
440 E 19TH ST
TACOMA, WA 98421
Site 1 of 2 in cluster AD

WA ALLSITES
WA CSCSL NFA
RCRA NonGen / NLR
FINDS
ECHO
1000252079
WAD009497462

Relative:
Lower
Actual:
9 ft.

ALLSITES:
Name: SUPERVALU INC BLDG 105
Facility Id: 1243

Map ID
Direction
Distance
Elevation

MAP FINDINGS

Site

Database(s)

EDR ID Number
EPA ID Number

PACIFIC TRANSPORTATION GROUP 19TH ST (Continued)

1000252079

CSCSL NFA:

Name: SUPERVALUE INC BLDG 105
Address: 440 E 19TH ST
City,State,Zip: TACOMA, WA 98421
Facility/Site Id: 1243
CS Id: 4367
NFA Date: 01/16/1996
Alternate Site Names: PACIFIC STORAGE,Pacific Transportation Group,PACIFIC TRANSPORTATION GROUP 19TH ST,PACIFIC TRANSPORTATION GROUP INC,SUPERVALU INC BLDG 105
NFA Reason: NFA-Independent Cleanup Reviewed by Ecology
Site Status: NFA
Region: Southwest
Contaminant Name: Metals - Other
Ground Water: Not reported
Surface Water: Confirmed Above Cleanup Levels
Soil: Not reported
Sediment: Not reported
Air: Not reported
Bedrock: Not reported
Latitude: 47.24536
Longitude: -122.42885

Name: SUPERVALUE INC BLDG 105
Address: 440 E 19TH ST
City,State,Zip: TACOMA, WA 98421
Facility/Site Id: 1243
CS Id: 4367
NFA Date: 01/16/1996
Alternate Site Names: PACIFIC STORAGE,Pacific Transportation Group,PACIFIC TRANSPORTATION GROUP 19TH ST,PACIFIC TRANSPORTATION GROUP INC,SUPERVALU INC BLDG 105
NFA Reason: NFA-Independent Cleanup Reviewed by Ecology
Site Status: NFA
Region: Southwest
Contaminant Name: Petroleum Products-Unspecified
Ground Water: Not reported
Surface Water: Confirmed Above Cleanup Levels
Soil: Not reported
Sediment: Not reported
Air: Not reported
Bedrock: Not reported
Latitude: 47.24536
Longitude: -122.42885

RCRA Listings:

Date Form Received by Agency: 1990-02-27 00:00:00.0
Handler Name: PACIFIC TRANSPORTATION GROUP 19TH ST
Handler Address: 440 E 19TH ST
Handler City,State,Zip: TACOMA, WA 98421
EPA ID: WAD009497462
Contact Name: Not reported
Contact Address: Not reported
Contact City,State,Zip: Not reported
Contact Telephone: Not reported
Contact Fax: Not reported
Contact Email: Not reported
Contact Title: Not reported

Map ID
Direction
Distance
Elevation

MAP FINDINGS

Site

Database(s)

EDR ID Number
EPA ID Number

PACIFIC TRANSPORTATION GROUP 19TH ST (Continued)

1000252079

EPA Region:	10
Land Type:	Other
Federal Waste Generator Description:	Not a generator, verified
Non-Notifier:	Not reported
Biennial Report Cycle:	Not reported
Accessibility:	Not reported
Active Site Indicator:	Not reported
State District Owner:	WA
State District:	SWRO
Mailing Address:	PO BOX 910
Mailing City,State,Zip:	ROY, WA 98580
Owner Name:	PACIFIC TRANSPORTATION GROUP
Owner Type:	Private
Operator Name:	PACIFIC TRANSPORTATION GROUP 19TH ST
Operator Type:	Private
Short-Term Generator Activity:	No
Importer Activity:	No
Mixed Waste Generator:	No
Transporter Activity:	No
Transfer Facility Activity:	No
Recycler Activity with Storage:	No
Small Quantity On-Site Burner Exemption:	No
Smelting Melting and Refining Furnace Exemption:	No
Underground Injection Control:	No
Off-Site Waste Receipt:	No
Universal Waste Indicator:	No
Universal Waste Destination Facility:	No
Federal Universal Waste:	No
Active Site Fed-Reg Treatment Storage and Disposal Facility:	Not reported
Active Site Converter Treatment storage and Disposal Facility:	Not reported
Active Site State-Reg Treatment Storage and Disposal Facility:	Not reported
Active Site State-Reg Handler:	---
Federal Facility Indicator:	Not reported
Hazardous Secondary Material Indicator:	NN
Sub-Part K Indicator:	Not reported
Commercial TSD Indicator:	No
Treatment Storage and Disposal Type:	Not reported
2018 GPRA Permit Baseline:	Not on the Baseline
2018 GPRA Renewals Baseline:	Not on the Baseline
Permit Renewals Workload Universe:	Not reported
Permit Workload Universe:	Not reported
Permit Progress Universe:	Not reported
Post-Closure Workload Universe:	Not reported
Closure Workload Universe:	Not reported
202 GPRA Corrective Action Baseline:	No
Corrective Action Workload Universe:	No
Subject to Corrective Action Universe:	No
Non-TSDs Where RCRA CA has Been Imposed Universe:	No
TSDs Potentially Subject to CA Under 3004 (u)/(v) Universe:	No
TSDs Only Subject to CA under Discretionary Auth Universe:	No
Corrective Action Priority Ranking:	No NCAPS ranking
Environmental Control Indicator:	No
Institutional Control Indicator:	No
Human Exposure Controls Indicator:	N/A
Groundwater Controls Indicator:	N/A
Operating TSDF Universe:	Not reported
Full Enforcement Universe:	Not reported

Map ID
Direction
Distance
Elevation

MAP FINDINGS

Site

Database(s)

EDR ID Number
EPA ID Number

PACIFIC TRANSPORTATION GROUP 19TH ST (Continued)

1000252079

Significant Non-Complier Universe: No
Unaddressed Significant Non-Complier Universe: No
Addressed Significant Non-Complier Universe: No
Significant Non-Complier With a Compliance Schedule Universe: No
Financial Assurance Required: Not reported
Handler Date of Last Change: 2018-05-09 12:02:46.0
Recognized Trader-Importer: No
Recognized Trader-Exporter: No
Importer of Spent Lead Acid Batteries: No
Exporter of Spent Lead Acid Batteries: No
Recycler Activity Without Storage: No
Manifest Broker: No
Sub-Part P Indicator: Not reported

Handler - Owner Operator:

Owner/Operator Indicator: Owner
Owner/Operator Name: PACIFIC TRANSPORTATION GROUP 19TH ST
Legal Status: Private
Date Became Current: Not reported
Date Ended Current: Not reported
Owner/Operator Address: 440 E 19TH ST
Owner/Operator City,State,Zip: TACOMA, WA 98421
Owner/Operator Telephone: 000-000-0000
Owner/Operator Telephone Ext: Not reported
Owner/Operator Fax: Not reported
Owner/Operator Email: Not reported

Owner/Operator Indicator: Owner
Owner/Operator Name: PACIFIC TRANSPORTATION GROUP
Legal Status: Private
Date Became Current: 1996-05-02 00:00:00.
Date Ended Current: Not reported
Owner/Operator Address: 440 E 19TH ST
Owner/Operator City,State,Zip: TACOMA, WA 98421
Owner/Operator Telephone: 000-000-0000
Owner/Operator Telephone Ext: Not reported
Owner/Operator Fax: Not reported
Owner/Operator Email: Not reported

Owner/Operator Indicator: Operator
Owner/Operator Name: PACIFIC TRANSPORTATION GROUP 19TH ST
Legal Status: Private
Date Became Current: Not reported
Date Ended Current: Not reported
Owner/Operator Address: 440 E 19TH ST
Owner/Operator City,State,Zip: TACOMA, WA 98421
Owner/Operator Telephone: 000-000-0000
Owner/Operator Telephone Ext: Not reported
Owner/Operator Fax: Not reported
Owner/Operator Email: Not reported

Owner/Operator Indicator: Owner
Owner/Operator Name: SEE PAPER COPY
Legal Status: Private
Date Became Current: Not reported
Date Ended Current: Not reported

Map ID
Direction
Distance
Elevation

MAP FINDINGS

Site

Database(s)

EDR ID Number
EPA ID Number

PACIFIC TRANSPORTATION GROUP 19TH ST (Continued)

1000252079

Owner/Operator Address: 440 E 19TH ST
Owner/Operator City,State,Zip: TACOMA, WA 98421
Owner/Operator Telephone: 000-000-0000
Owner/Operator Telephone Ext: Not reported
Owner/Operator Fax: Not reported
Owner/Operator Email: Not reported

Owner/Operator Indicator: Operator
Owner/Operator Name: PACIFIC TRANSPORTATION GROUP 19TH ST
Legal Status: Private
Date Became Current: Not reported
Date Ended Current: Not reported
Owner/Operator Address: 440 E 19TH ST
Owner/Operator City,State,Zip: TACOMA, WA 98421
Owner/Operator Telephone: 000-000-0000
Owner/Operator Telephone Ext: Not reported
Owner/Operator Fax: Not reported
Owner/Operator Email: Not reported

Owner/Operator Indicator: Owner
Owner/Operator Name: PACIFIC TRANSPORTATION GROUP
Legal Status: Private
Date Became Current: 1996-05-02 00:00:00.
Date Ended Current: Not reported
Owner/Operator Address: 440 E 19TH ST
Owner/Operator City,State,Zip: TACOMA, WA 98421
Owner/Operator Telephone: 000-000-0000
Owner/Operator Telephone Ext: Not reported
Owner/Operator Fax: Not reported
Owner/Operator Email: Not reported

Owner/Operator Indicator: Owner
Owner/Operator Name: PACIFIC TRANSPORTATION GROUP 19TH ST
Legal Status: Private
Date Became Current: Not reported
Date Ended Current: Not reported
Owner/Operator Address: 440 E 19TH ST
Owner/Operator City,State,Zip: TACOMA, WA 98421
Owner/Operator Telephone: 000-000-0000
Owner/Operator Telephone Ext: Not reported
Owner/Operator Fax: Not reported
Owner/Operator Email: Not reported

Owner/Operator Indicator: Operator
Owner/Operator Name: PACIFIC TRANSPORTATION GROUP
Legal Status: Private
Date Became Current: Not reported
Date Ended Current: Not reported
Owner/Operator Address: 440 E 19TH ST
Owner/Operator City,State,Zip: TACOMA, WA 98421-1501
Owner/Operator Telephone: 000-000-0000
Owner/Operator Telephone Ext: Not reported
Owner/Operator Fax: Not reported
Owner/Operator Email: Not reported

Historic Generators:
Receive Date: 1990-02-26 00:00:00.0

Map ID
Direction
Distance
Elevation

MAP FINDINGS

Site

Database(s)

EDR ID Number
EPA ID Number

PACIFIC TRANSPORTATION GROUP 19TH ST (Continued)

1000252079

Handler Name:	PACIFIC TRANSPORTATION GROUP 19TH ST
Federal Waste Generator Description:	Not a generator, verified
State District Owner:	WA
Large Quantity Handler of Universal Waste:	No
Recognized Trader Importer:	No
Recognized Trader Exporter:	No
Spent Lead Acid Battery Importer:	No
Spent Lead Acid Battery Exporter:	No
Current Record:	No
Non Storage Recycler Activity:	Not reported
Electronic Manifest Broker:	Not reported

Receive Date:	1990-02-27 00:00:00.0
Handler Name:	PACIFIC TRANSPORTATION GROUP 19TH ST
Federal Waste Generator Description:	Not a generator, verified
State District Owner:	WA
Large Quantity Handler of Universal Waste:	No
Recognized Trader Importer:	No
Recognized Trader Exporter:	No
Spent Lead Acid Battery Importer:	No
Spent Lead Acid Battery Exporter:	No
Current Record:	Yes
Non Storage Recycler Activity:	Not reported
Electronic Manifest Broker:	Not reported

Receive Date:	1990-02-26 00:00:00.0
Handler Name:	PACIFIC TRANSPORTATION GROUP 19TH ST
Federal Waste Generator Description:	Not a generator, verified
State District Owner:	WA
Large Quantity Handler of Universal Waste:	No
Recognized Trader Importer:	No
Recognized Trader Exporter:	No
Spent Lead Acid Battery Importer:	No
Spent Lead Acid Battery Exporter:	No
Current Record:	No
Non Storage Recycler Activity:	Not reported
Electronic Manifest Broker:	Not reported

List of NAICS Codes and Descriptions:

NAICS Code:	811111
NAICS Description:	GENERAL AUTOMOTIVE REPAIR

Facility Has Received Notices of Violation:

No Violations Found:

Evaluation Action Summary:

No Evaluations Found:

FINDS:

Registry ID:	110005314999
--------------	--------------

Click Here:

Map ID
Direction
Distance
Elevation

MAP FINDINGS

Site

Database(s)

EDR ID Number
EPA ID Number

PACIFIC TRANSPORTATION GROUP 19TH ST (Continued)

1000252079

Environmental Interest/Information System:

Washington Facility / Site Identification System (WA-FSIS) provides a means to query and display data maintained by the Washington Department of Ecology. This system contains key information for each facility/site that is currently, or has been, of interest to the Air Quality, Dam Safety, Hazardous Waste, Toxics Cleanup, and Water Quality Programs.

RCRAInfo is a national information system that supports the Resource Conservation and Recovery Act (RCRA) program through the tracking of events and activities related to facilities that generate, transport, and treat, store, or dispose of hazardous waste. RCRAInfo allows RCRA program staff to track the notification, permit, compliance, and corrective action activities required under RCRA.

[Click this hyperlink](#) while viewing on your computer to access additional FINDS: detail in the EDR Site Report.

ECHO:

Envid: 1000252079
Registry ID: 110005314999
DFR URL: <http://echo.epa.gov/detailed-facility-report?fid=110005314999>
Name: SUPERVALUE INC BLDG 105
Address: 440 E 19TH ST
City,State,Zip: TACOMA, WA 98421

AA114
NW
1/4-1/2
0.348 mi.
1837 ft.

**PICKS COVE MARINA
1940 E D ST
TACOMA, WA 98421**

**WA VCP S124434339
N/A**

Site 2 of 3 in cluster AA

Relative:
Lower

VCP:

Actual:
15 ft.

Name: PICKS COVE MARINA
Address: 1940 E D ST
City,State,Zip: TACOMA, WA 98421
edr_fstat: WA
edr_fzip: 98421
edr_fcnty: PIERCE
edr_zip: Not reported
Facility ID: 42518833
VCP Status: Not reported
VCP: NFA
Ecology Status: Not reported
NFA Type: Not reported
Date NFA: 2004-10-09
Rank: Not reported
Cleanup Siteid: 4654
Contaminant Name: Arsenic
Soil: Remediated-Above

Name: PICKS COVE MARINA
Address: 1940 E D ST
City,State,Zip: TACOMA, WA 98421
edr_fstat: WA
edr_fzip: 98421
edr_fcnty: PIERCE
edr_zip: Not reported
Facility ID: 42518833

Map ID
Direction
Distance
Elevation

MAP FINDINGS

Site

Database(s)

EDR ID Number
EPA ID Number

PICKS COVE MARINA (Continued)

S124434339

VCP Status: Not reported
VCP: NFA
Ecology Status: Not reported
NFA Type: Not reported
Date NFA: 2004-10-09
Rank: Not reported
Cleanup Siteid: 4654
Contaminant Name: Lead
Soil: Remediated-Above

Name: PICKS COVE MARINA
Address: 1940 E D ST
City,State,Zip: TACOMA, WA 98421
edr_fstat: WA
edr_fzip: 98421
edr_fcnty: PIERCE
edr_zip: Not reported
Facility ID: 42518833
VCP Status: Not reported
VCP: NFA
Ecology Status: Not reported
NFA Type: Not reported
Date NFA: 2004-10-09
Rank: Not reported
Cleanup Siteid: 4654
Contaminant Name: Metals - Other
Soil: Remediated-Above

Name: PICKS COVE MARINA
Address: 1940 E D ST
City,State,Zip: TACOMA, WA 98421
edr_fstat: WA
edr_fzip: 98421
edr_fcnty: PIERCE
edr_zip: Not reported
Facility ID: 42518833
VCP Status: Not reported
VCP: NFA
Ecology Status: Not reported
NFA Type: Not reported
Date NFA: 2004-10-09
Rank: Not reported
Cleanup Siteid: 4654
Contaminant Name: Polycyclic Aromatic Hydrocarbons
Soil: Remediated-Above

AA115 PICKS COVE MARINA
NW 1940 E D ST
1/4-1/2 TACOMA, WA 98421
0.348 mi.
1837 ft. Site 3 of 3 in cluster AA

Relative:
Lower

Actual:
15 ft.

INST CONTROL:
Name: PICKS COVE MARINA
Address: 1940 E D ST
City,State,Zip: TACOMA, WA 98421

WA INST CONTROL 1001485972
WA ALLSITES WA0000704114
WA CSCSL NFA
WA SPILLS
RCRA NonGen / NLR
FINDS
ECHO

Map ID
Direction
Distance
Elevation

MAP FINDINGS

Site

Database(s)

EDR ID Number
EPA ID Number

PICKS COVE MARINA (Continued)

1001485972

Facility Site ID:	42518833
Latitude:	47.24768
Longitude:	-122.43097
Instrument Type:	Environmental Covenant
NFA Date:	10/09/2004
County Filing # For Individual IC Doc:	2.0040708049e+011
Filing Date Of Individual IC Doc:	07/08/2004
Education Programs:	False
Maintenance Requirements:	False
Restrictive Signage:	False
Soil Restriction:	False
Alternate Site Names:	FOSS LANDING,PICKERING INDUSTRIES,PICKS COVE
Surface Water Restriction:	False
Site Status:	No Further Action
Swimming Restriction:	False
Tax Parcel Number:	8950001611, 8950001623, 8950001627, 8950001740, 8950001751
Control Active:	True
CS ID:	4654
Region:	Southwest
Responsible Unit:	Southwest
Restrict Shellfish/Finfish Harvesting:	True
Prohibit Removal/Alteration of Buildings:	False
Prohibit New Building Construction:	False
Control Stormwater:	False
Control Vapor/Gas:	False
Restrict Sediment Cap Disturbance:	True
Maintain/Protect Monitoring System:	False
Other:	False
Restrict Land Use:	True
Media Restrictions:	Soil; Groundwater
Restrict All Ground Water Use:	False
Prohibit Domestic Ground Water Well Installation:	True
Prohibit All Soil Disturbance:	True
Access Barrier:	True
Name:	PICKS COVE MARINA
Address:	1940 E D ST
City,State,Zip:	TACOMA, WA 98421
Facility Site ID:	42518833
Latitude:	47.24768
Longitude:	-122.43097
Instrument Type:	Environmental Covenant
NFA Date:	10/09/2004
County Filing # For Individual IC Doc:	2.0040728064e+011
Filing Date Of Individual IC Doc:	07/28/2004
Education Programs:	False
Maintenance Requirements:	False
Restrictive Signage:	False
Soil Restriction:	False
Alternate Site Names:	FOSS LANDING,PICKERING INDUSTRIES,PICKS COVE
Surface Water Restriction:	False
Site Status:	No Further Action
Swimming Restriction:	False
Tax Parcel Number:	8950001611, 8950001623, 8950001627, 8950001740, 8950001751
Control Active:	True
CS ID:	4654
Region:	Southwest

Map ID
Direction
Distance
Elevation

MAP FINDINGS

Site

Database(s)

EDR ID Number
EPA ID Number

PICKS COVE MARINA (Continued)

1001485972

Responsible Unit: Southwest
Restrict Shellfish/Finfish Harvesting: False
Prohibit Removal/Alteration of Buildings: False
Prohibit New Building Construction: False
Control Stormwater: False
Control Vapor/Gas: False
Restrict Sediment Cap Disturbance: False
Maintain/Protect Monitoring System: False
Other: False
Restrict Land Use: True
Media Restrictions: Soil; Groundwater
Restrict All Ground Water Use: False
Prohibit Domestic Ground Water Well Installation: True
Prohibit All Soil Disturbance: True
Access Barrier: False

ALLSITES:

Name: PICKS COVE MARINA
Facility Id: 42518833

CSCSL NFA:

Name: PICKS COVE MARINA
Address: 1940 E D ST
City,State,Zip: TACOMA, WA 98421
Facility/Site Id: 42518833
CS Id: 4654
NFA Date: 10/09/2004
Alternate Site Names: FOSS LANDING,PICKERING INDUSTRIES,PICKS COVE
NFA Reason: NFA-Voluntary Cleanup Program Review
Site Status: NFA
Region: Southwest
Contaminant Name: Arsenic
Ground Water: Confirmed Above Cleanup Levels
Surface Water: Not reported
Soil: Remediated-Above
Sediment: Not reported
Air: Not reported
Bedrock: Not reported
Latitude: 47.24768
Longitude: -122.43097

Name: PICKS COVE MARINA
Address: 1940 E D ST
City,State,Zip: TACOMA, WA 98421
Facility/Site Id: 42518833
CS Id: 4654
NFA Date: 10/09/2004
Alternate Site Names: FOSS LANDING,PICKERING INDUSTRIES,PICKS COVE
NFA Reason: NFA-Voluntary Cleanup Program Review
Site Status: NFA
Region: Southwest
Contaminant Name: Lead
Ground Water: Confirmed Above Cleanup Levels
Surface Water: Not reported
Soil: Remediated-Above
Sediment: Not reported

Map ID
Direction
Distance
Elevation

MAP FINDINGS

Site

Database(s)

EDR ID Number
EPA ID Number

PICKS COVE MARINA (Continued)

1001485972

Air: Not reported
Bedrock: Not reported
Latitude: 47.24768
Longitude: -122.43097

Name: PICKS COVE MARINA
Address: 1940 E D ST
City,State,Zip: TACOMA, WA 98421
Facility/Site Id: 42518833
CS Id: 4654
NFA Date: 10/09/2004
Alternate Site Names: FOSS LANDING,PICKERING INDUSTRIES,PICKS COVE
NFA Reason: NFA-Voluntary Cleanup Program Review
Site Status: NFA
Region: Southwest
Contaminant Name: Metals - Other
Ground Water: Not reported
Surface Water: Not reported
Soil: Remediated-Above
Sediment: Not reported
Air: Not reported
Bedrock: Not reported
Latitude: 47.24768
Longitude: -122.43097

Name: PICKS COVE MARINA
Address: 1940 E D ST
City,State,Zip: TACOMA, WA 98421
Facility/Site Id: 42518833
CS Id: 4654
NFA Date: 10/09/2004
Alternate Site Names: FOSS LANDING,PICKERING INDUSTRIES,PICKS COVE
NFA Reason: NFA-Voluntary Cleanup Program Review
Site Status: NFA
Region: Southwest
Contaminant Name: Polycyclic Aromatic Hydrocarbons
Ground Water: Not reported
Surface Water: Not reported
Soil: Remediated-Above
Sediment: Not reported
Air: Not reported
Bedrock: Not reported
Latitude: 47.24768
Longitude: -122.43097

SPILLS:

Name: Not reported
Address: 1940 E D STR
City,State,Zip: TACOMA, WA
Facility ID: 653499
Medium: SURFACE WATER-MARINE
Material Desc: PETROLEUM - DIESEL FUEL
Material Qty: Not reported
Material Units: GALLON
Date Received: 12/13/2014
Contact Name: Unknown
Incident Date: Not reported

Map ID
Direction
Distance
Elevation

MAP FINDINGS

Site

Database(s)

EDR ID Number
EPA ID Number

PICKS COVE MARINA (Continued)

1001485972

Incident Category Type: Not reported
Incident Category: Not reported
Latitude: Not reported
Longitude: Not reported
Source Type: Not reported
Source: Not reported
Vessel Facility Name2: Not reported
Recovered Quantity: Not reported
Resp Party Contact: Not reported
Cause: Not reported
Cause Type: Not reported
Resp Party Name: Not reported

Name: Not reported
Address: 1940 E D ST.
City,State,Zip: TACOMA, WA
Facility ID: 628180
Medium: SURFACE WATER-MARINE
Material Desc: PETROLEUM - UNKNOWN
Material Qty: Not reported
Material Units: GALLON
Date Received: 07/25/2011
Contact Name: UNKNOWN
Incident Date: Not reported
Incident Category Type: Not reported
Incident Category: Not reported
Latitude: Not reported
Longitude: Not reported
Source Type: Not reported
Source: Not reported
Vessel Facility Name2: Not reported
Recovered Quantity: Not reported
Resp Party Contact: Not reported
Cause: Not reported
Cause Type: Not reported
Resp Party Name: Not reported

RCRA Listings:

Date Form Received by Agency: 2003-07-24 00:00:00.0
Handler Name: PICKS COVE MARINA
Handler Address: 1940 E D ST
Handler City,State,Zip: TACOMA, WA 98421
EPA ID: WA0000704114
Contact Name: GORDON PICKERING
Contact Address: 1616 E ST PAUL AVE
Contact City,State,Zip: TACOMA, WA 98421
Contact Telephone: 253-572-9212
Contact Fax: Not reported
Contact Email: Not reported
Contact Title: Not reported
EPA Region: 10
Land Type: Private
Federal Waste Generator Description: Not a generator, verified
Non-Notifier: Not reported
Biennial Report Cycle: Not reported
Accessibility: Not reported
Active Site Indicator: Not reported

Map ID
Direction
Distance
Elevation

MAP FINDINGS

Site

Database(s)

EDR ID Number
EPA ID Number

PICKS COVE MARINA (Continued)

1001485972

State District Owner:	WA
State District:	SWRO
Mailing Address:	1616 E ST PAUL AVE
Mailing City,State,Zip:	TACOMA, WA 98421
Owner Name:	PICKERING INC
Owner Type:	Private
Operator Name:	HAMSTREET, RICHARD
Operator Type:	Private
Short-Term Generator Activity:	No
Importer Activity:	No
Mixed Waste Generator:	No
Transporter Activity:	No
Transfer Facility Activity:	No
Recycler Activity with Storage:	No
Small Quantity On-Site Burner Exemption:	No
Smelting Melting and Refining Furnace Exemption:	No
Underground Injection Control:	No
Off-Site Waste Receipt:	No
Universal Waste Indicator:	No
Universal Waste Destination Facility:	No
Federal Universal Waste:	No
Active Site Fed-Reg Treatment Storage and Disposal Facility:	Not reported
Active Site Converter Treatment storage and Disposal Facility:	Not reported
Active Site State-Reg Treatment Storage and Disposal Facility:	Not reported
Active Site State-Reg Handler:	---
Federal Facility Indicator:	Not reported
Hazardous Secondary Material Indicator:	NN
Sub-Part K Indicator:	Not reported
Commercial TSD Indicator:	No
Treatment Storage and Disposal Type:	Not reported
2018 GPRA Permit Baseline:	Not on the Baseline
2018 GPRA Renewals Baseline:	Not on the Baseline
Permit Renewals Workload Universe:	Not reported
Permit Workload Universe:	Not reported
Permit Progress Universe:	Not reported
Post-Closure Workload Universe:	Not reported
Closure Workload Universe:	Not reported
202 GPRA Corrective Action Baseline:	No
Corrective Action Workload Universe:	No
Subject to Corrective Action Universe:	No
Non-TSDFs Where RCRA CA has Been Imposed Universe:	No
TSDFs Potentially Subject to CA Under 3004 (u)/(v) Universe:	No
TSDFs Only Subject to CA under Discretionary Auth Universe:	No
Corrective Action Priority Ranking:	No NCAPS ranking
Environmental Control Indicator:	No
Institutional Control Indicator:	No
Human Exposure Controls Indicator:	N/A
Groundwater Controls Indicator:	N/A
Operating TSDF Universe:	Not reported
Full Enforcement Universe:	Not reported
Significant Non-Complier Universe:	No
Unaddressed Significant Non-Complier Universe:	No
Addressed Significant Non-Complier Universe:	No
Significant Non-Complier With a Compliance Schedule Universe:	No
Financial Assurance Required:	Not reported
Handler Date of Last Change:	2018-05-08 19:19:29.0
Recognized Trader-Importer:	No

Map ID
Direction
Distance
Elevation

MAP FINDINGS

Site

Database(s)

EDR ID Number
EPA ID Number

PICKS COVE MARINA (Continued)

1001485972

Recognized Trader-Exporter: No
Importer of Spent Lead Acid Batteries: No
Exporter of Spent Lead Acid Batteries: No
Recycler Activity Without Storage: No
Manifest Broker: No
Sub-Part P Indicator: Not reported

Handler - Owner Operator:

Owner/Operator Indicator: Owner
Owner/Operator Name: PICKERING INC
Legal Status: Private
Date Became Current: 2001-12-31 00:00:00.
Date Ended Current: Not reported
Owner/Operator Address: 1616 SAINT PAUL AVE
Owner/Operator City,State,Zip: TACOMA, WA 98421
Owner/Operator Telephone: 253-572-9212
Owner/Operator Telephone Ext: Not reported
Owner/Operator Fax: Not reported
Owner/Operator Email: Not reported

Owner/Operator Indicator: Owner
Owner/Operator Name: PICKS COVE MARINA
Legal Status: Private
Date Became Current: Not reported
Date Ended Current: Not reported
Owner/Operator Address: 1940 E D ST
Owner/Operator City,State,Zip: TACOMA, WA 98421
Owner/Operator Telephone: 000-000-0000
Owner/Operator Telephone Ext: Not reported
Owner/Operator Fax: Not reported
Owner/Operator Email: Not reported

Owner/Operator Indicator: Owner
Owner/Operator Name: PICKERING INC
Legal Status: Private
Date Became Current: 1996-08-23 00:00:00.
Date Ended Current: Not reported
Owner/Operator Address: 1616 SAINT PAUL AVE
Owner/Operator City,State,Zip: TACOMA, WA 98421
Owner/Operator Telephone: 253-572-9212
Owner/Operator Telephone Ext: Not reported
Owner/Operator Fax: Not reported
Owner/Operator Email: Not reported

Owner/Operator Indicator: Owner
Owner/Operator Name: PICKERING INC
Legal Status: Private
Date Became Current: Not reported
Date Ended Current: Not reported
Owner/Operator Address: 1616 SAINT PAUL AVE
Owner/Operator City,State,Zip: TACOMA, WA 98421
Owner/Operator Telephone: 253-572-9212
Owner/Operator Telephone Ext: Not reported
Owner/Operator Fax: Not reported
Owner/Operator Email: Not reported

Map ID
Direction
Distance
Elevation

MAP FINDINGS

Site

Database(s)

EDR ID Number
EPA ID Number

PICKS COVE MARINA (Continued)

1001485972

Owner/Operator Indicator:	Owner
Owner/Operator Name:	PICKERING INC
Legal Status:	Private
Date Became Current:	Not reported
Date Ended Current:	Not reported
Owner/Operator Address:	1616 SAINT PAUL AVE
Owner/Operator City,State,Zip:	TACOMA, WA 98421
Owner/Operator Telephone:	253-572-9212
Owner/Operator Telephone Ext:	Not reported
Owner/Operator Fax:	Not reported
Owner/Operator Email:	Not reported
Owner/Operator Indicator:	Operator
Owner/Operator Name:	HAMSTREET, RICHARD
Legal Status:	Private
Date Became Current:	Not reported
Date Ended Current:	Not reported
Owner/Operator Address:	1940 EAST D STREET
Owner/Operator City,State,Zip:	TACOMA, WA 98421
Owner/Operator Telephone:	253-572-3625
Owner/Operator Telephone Ext:	Not reported
Owner/Operator Fax:	Not reported
Owner/Operator Email:	Not reported
Owner/Operator Indicator:	Operator
Owner/Operator Name:	HAMSTREET, RICHARD
Legal Status:	Private
Date Became Current:	Not reported
Date Ended Current:	Not reported
Owner/Operator Address:	1940 EAST D STREET
Owner/Operator City,State,Zip:	TACOMA, WA 98421
Owner/Operator Telephone:	253-572-3625
Owner/Operator Telephone Ext:	Not reported
Owner/Operator Fax:	Not reported
Owner/Operator Email:	Not reported
Owner/Operator Indicator:	Owner
Owner/Operator Name:	PICKERING INC
Legal Status:	Private
Date Became Current:	1996-08-23 00:00:00.
Date Ended Current:	Not reported
Owner/Operator Address:	1616 SAINT PAUL AVE
Owner/Operator City,State,Zip:	TACOMA, WA 98421
Owner/Operator Telephone:	253-572-9212
Owner/Operator Telephone Ext:	Not reported
Owner/Operator Fax:	Not reported
Owner/Operator Email:	Not reported
Owner/Operator Indicator:	Owner
Owner/Operator Name:	PICKERING INC
Legal Status:	Private
Date Became Current:	Not reported
Date Ended Current:	Not reported
Owner/Operator Address:	1616 SAINT PAUL AVE
Owner/Operator City,State,Zip:	TACOMA, WA 98421-2400
Owner/Operator Telephone:	253-572-9212
Owner/Operator Telephone Ext:	Not reported

Map ID
Direction
Distance
Elevation

MAP FINDINGS

Site

Database(s)

EDR ID Number
EPA ID Number

PICKS COVE MARINA (Continued)

1001485972

Owner/Operator Fax:	Not reported
Owner/Operator Email:	Not reported
Owner/Operator Indicator:	Owner
Owner/Operator Name:	PICKERING INC
Legal Status:	Private
Date Became Current:	1996-08-23 00:00:00.
Date Ended Current:	Not reported
Owner/Operator Address:	1616 SAINT PAUL AVE
Owner/Operator City,State,Zip:	TACOMA, WA 98421
Owner/Operator Telephone:	253-572-9212
Owner/Operator Telephone Ext:	Not reported
Owner/Operator Fax:	Not reported
Owner/Operator Email:	Not reported
Owner/Operator Indicator:	Owner
Owner/Operator Name:	PICKERING INC
Legal Status:	Private
Date Became Current:	Not reported
Date Ended Current:	Not reported
Owner/Operator Address:	1616 SAINT PAUL AVE
Owner/Operator City,State,Zip:	TACOMA, WA 98421
Owner/Operator Telephone:	253-572-9212
Owner/Operator Telephone Ext:	Not reported
Owner/Operator Fax:	Not reported
Owner/Operator Email:	Not reported
Owner/Operator Indicator:	Operator
Owner/Operator Name:	PICKS COVE MARINA
Legal Status:	Private
Date Became Current:	Not reported
Date Ended Current:	Not reported
Owner/Operator Address:	1940 E D ST
Owner/Operator City,State,Zip:	TACOMA, WA 98421
Owner/Operator Telephone:	000-000-0000
Owner/Operator Telephone Ext:	Not reported
Owner/Operator Fax:	Not reported
Owner/Operator Email:	Not reported
Owner/Operator Indicator:	Owner
Owner/Operator Name:	PICKERING INC
Legal Status:	Private
Date Became Current:	1996-08-23 00:00:00.
Date Ended Current:	Not reported
Owner/Operator Address:	1616 SAINT PAUL AVE
Owner/Operator City,State,Zip:	TACOMA, WA 98421
Owner/Operator Telephone:	253-572-9212
Owner/Operator Telephone Ext:	Not reported
Owner/Operator Fax:	Not reported
Owner/Operator Email:	Not reported
Owner/Operator Indicator:	Owner
Owner/Operator Name:	PICKERING INC
Legal Status:	Private
Date Became Current:	Not reported
Date Ended Current:	Not reported
Owner/Operator Address:	1616 SAINT PAUL AVE

Map ID
Direction
Distance
Elevation

MAP FINDINGS

Site

Database(s)

EDR ID Number
EPA ID Number

PICKS COVE MARINA (Continued)

1001485972

Owner/Operator City,State,Zip:	TACOMA, WA 98421
Owner/Operator Telephone:	253-572-9212
Owner/Operator Telephone Ext:	Not reported
Owner/Operator Fax:	Not reported
Owner/Operator Email:	Not reported
Owner/Operator Indicator:	Operator
Owner/Operator Name:	HAMSTREET, RICHARD
Legal Status:	Private
Date Became Current:	Not reported
Date Ended Current:	Not reported
Owner/Operator Address:	1940 EAST D STREET
Owner/Operator City,State,Zip:	TACOMA, WA 98421
Owner/Operator Telephone:	253-572-3625
Owner/Operator Telephone Ext:	Not reported
Owner/Operator Fax:	Not reported
Owner/Operator Email:	Not reported
Owner/Operator Indicator:	Operator
Owner/Operator Name:	HAMSTREET, RICHARD
Legal Status:	Private
Date Became Current:	Not reported
Date Ended Current:	Not reported
Owner/Operator Address:	1940 EAST D STREET
Owner/Operator City,State,Zip:	TACOMA, WA 98421
Owner/Operator Telephone:	253-572-3625
Owner/Operator Telephone Ext:	Not reported
Owner/Operator Fax:	Not reported
Owner/Operator Email:	Not reported
Owner/Operator Indicator:	Operator
Owner/Operator Name:	PICKERING INC
Legal Status:	Private
Date Became Current:	Not reported
Date Ended Current:	Not reported
Owner/Operator Address:	1616 SAINT PAUL AVE
Owner/Operator City,State,Zip:	TACOMA, WA 98421-2400
Owner/Operator Telephone:	253-572-9212
Owner/Operator Telephone Ext:	Not reported
Owner/Operator Fax:	Not reported
Owner/Operator Email:	Not reported
Owner/Operator Indicator:	Owner
Owner/Operator Name:	PICKERING INC
Legal Status:	Private
Date Became Current:	Not reported
Date Ended Current:	Not reported
Owner/Operator Address:	1616 SAINT PAUL AVE
Owner/Operator City,State,Zip:	TACOMA, WA 98421
Owner/Operator Telephone:	253-572-9212
Owner/Operator Telephone Ext:	Not reported
Owner/Operator Fax:	Not reported
Owner/Operator Email:	Not reported
Owner/Operator Indicator:	Operator
Owner/Operator Name:	HAMSTREET, RICHARD
Legal Status:	Private

Map ID
Direction
Distance
Elevation

MAP FINDINGS

Site

Database(s)

EDR ID Number
EPA ID Number

PICKS COVE MARINA (Continued)

1001485972

Date Became Current:	Not reported
Date Ended Current:	Not reported
Owner/Operator Address:	1940 EAST D STREET
Owner/Operator City,State,Zip:	TACOMA, WA 98421
Owner/Operator Telephone:	253-572-3625
Owner/Operator Telephone Ext:	Not reported
Owner/Operator Fax:	Not reported
Owner/Operator Email:	Not reported
Owner/Operator Indicator:	Owner
Owner/Operator Name:	PICKERING INC
Legal Status:	Private
Date Became Current:	1996-08-23 00:00:00.
Date Ended Current:	Not reported
Owner/Operator Address:	1616 SAINT PAUL AVE
Owner/Operator City,State,Zip:	TACOMA, WA 98421
Owner/Operator Telephone:	253-572-9212
Owner/Operator Telephone Ext:	Not reported
Owner/Operator Fax:	Not reported
Owner/Operator Email:	Not reported
Owner/Operator Indicator:	Operator
Owner/Operator Name:	HAMSTREET, RICHARD
Legal Status:	Private
Date Became Current:	Not reported
Date Ended Current:	Not reported
Owner/Operator Address:	1940 EAST D STREET
Owner/Operator City,State,Zip:	TACOMA, WA 98421
Owner/Operator Telephone:	253-572-3625
Owner/Operator Telephone Ext:	Not reported
Owner/Operator Fax:	Not reported
Owner/Operator Email:	Not reported
Owner/Operator Indicator:	Owner
Owner/Operator Name:	PICKERING INC
Legal Status:	Private
Date Became Current:	Not reported
Date Ended Current:	Not reported
Owner/Operator Address:	1616 SAINT PAUL AVE
Owner/Operator City,State,Zip:	TACOMA, WA 98421
Owner/Operator Telephone:	253-572-9212
Owner/Operator Telephone Ext:	Not reported
Owner/Operator Fax:	Not reported
Owner/Operator Email:	Not reported
Owner/Operator Indicator:	Owner
Owner/Operator Name:	PICKERING INC P
Legal Status:	Private
Date Became Current:	2001-12-31 00:00:00.
Date Ended Current:	Not reported
Owner/Operator Address:	1616 SAINT PAUL AVE
Owner/Operator City,State,Zip:	TACOMA, WA 98421-2400
Owner/Operator Telephone:	253-572-9212
Owner/Operator Telephone Ext:	Not reported
Owner/Operator Fax:	Not reported
Owner/Operator Email:	Not reported

Map ID
Direction
Distance
Elevation

MAP FINDINGS

Site

Database(s)

EDR ID Number
EPA ID Number

PICKS COVE MARINA (Continued)

1001485972

Owner/Operator Indicator: Operator
Owner/Operator Name: RICHARD H
Legal Status: Private
Date Became Current: 2001-12-31 00:00:00.
Date Ended Current: Not reported
Owner/Operator Address: 1940 EAST D STREET
Owner/Operator City,State,Zip: TACOMA, WA 98421-1503
Owner/Operator Telephone: 253-572-3625
Owner/Operator Telephone Ext: Not reported
Owner/Operator Fax: Not reported
Owner/Operator Email: Not reported

Owner/Operator Indicator: Operator
Owner/Operator Name: HAMSTREET, RICHARD
Legal Status: Private
Date Became Current: Not reported
Date Ended Current: Not reported
Owner/Operator Address: 1940 EAST D STREET
Owner/Operator City,State,Zip: TACOMA, WA 98421
Owner/Operator Telephone: 253-572-3625
Owner/Operator Telephone Ext: Not reported
Owner/Operator Fax: Not reported
Owner/Operator Email: Not reported

Owner/Operator Indicator: Owner
Owner/Operator Name: PICKERING INC
Legal Status: Private
Date Became Current: 1996-08-23 00:00:00.
Date Ended Current: Not reported
Owner/Operator Address: 1616 SAINT PAUL AVE
Owner/Operator City,State,Zip: TACOMA, WA 98421
Owner/Operator Telephone: 253-572-9212
Owner/Operator Telephone Ext: Not reported
Owner/Operator Fax: Not reported
Owner/Operator Email: Not reported

Owner/Operator Indicator: Owner
Owner/Operator Name: PICKERING INC
Legal Status: Private
Date Became Current: Not reported
Date Ended Current: Not reported
Owner/Operator Address: 1616 SAINT PAUL AVE
Owner/Operator City,State,Zip: TACOMA, WA 98421
Owner/Operator Telephone: 253-572-9212
Owner/Operator Telephone Ext: Not reported
Owner/Operator Fax: Not reported
Owner/Operator Email: Not reported

Owner/Operator Indicator: Owner
Owner/Operator Name: PICKS COVE MARINA
Legal Status: Private
Date Became Current: Not reported
Date Ended Current: Not reported
Owner/Operator Address: 1940 E D ST
Owner/Operator City,State,Zip: TACOMA, WA 98421
Owner/Operator Telephone: 000-000-0000
Owner/Operator Telephone Ext: Not reported

Map ID
Direction
Distance
Elevation

MAP FINDINGS

Site

Database(s)

EDR ID Number
EPA ID Number

PICKS COVE MARINA (Continued)

1001485972

Owner/Operator Fax:	Not reported
Owner/Operator Email:	Not reported
Owner/Operator Indicator:	Operator
Owner/Operator Name:	HAMSTREET, RICHARD
Legal Status:	Private
Date Became Current:	Not reported
Date Ended Current:	Not reported
Owner/Operator Address:	1940 EAST D STREET
Owner/Operator City,State,Zip:	TACOMA, WA 98421
Owner/Operator Telephone:	253-572-3625
Owner/Operator Telephone Ext:	Not reported
Owner/Operator Fax:	Not reported
Owner/Operator Email:	Not reported
Owner/Operator Indicator:	Owner
Owner/Operator Name:	PICKS COVE MARINA
Legal Status:	Private
Date Became Current:	Not reported
Date Ended Current:	Not reported
Owner/Operator Address:	1940 E D ST
Owner/Operator City,State,Zip:	TACOMA, WA 98421
Owner/Operator Telephone:	000-000-0000
Owner/Operator Telephone Ext:	Not reported
Owner/Operator Fax:	Not reported
Owner/Operator Email:	Not reported
Owner/Operator Indicator:	Owner
Owner/Operator Name:	PICKS COVE MARINA
Legal Status:	Private
Date Became Current:	Not reported
Date Ended Current:	Not reported
Owner/Operator Address:	1940 E D ST
Owner/Operator City,State,Zip:	TACOMA, WA 98421
Owner/Operator Telephone:	000-000-0000
Owner/Operator Telephone Ext:	Not reported
Owner/Operator Fax:	Not reported
Owner/Operator Email:	Not reported
Owner/Operator Indicator:	Operator
Owner/Operator Name:	PICKS COVE MARINA
Legal Status:	Private
Date Became Current:	Not reported
Date Ended Current:	Not reported
Owner/Operator Address:	1940 E D ST
Owner/Operator City,State,Zip:	TACOMA, WA 98421
Owner/Operator Telephone:	000-000-0000
Owner/Operator Telephone Ext:	Not reported
Owner/Operator Fax:	Not reported
Owner/Operator Email:	Not reported
Owner/Operator Indicator:	Owner
Owner/Operator Name:	PICKERING INC
Legal Status:	Private
Date Became Current:	Not reported
Date Ended Current:	Not reported
Owner/Operator Address:	1616 SAINT PAUL AVE

Map ID
Direction
Distance
Elevation

MAP FINDINGS

Site

Database(s)

EDR ID Number
EPA ID Number

PICKS COVE MARINA (Continued)

1001485972

Owner/Operator City,State,Zip:	TACOMA, WA 98421
Owner/Operator Telephone:	253-572-9212
Owner/Operator Telephone Ext:	Not reported
Owner/Operator Fax:	Not reported
Owner/Operator Email:	Not reported
Owner/Operator Indicator:	Owner
Owner/Operator Name:	PICKERING INC
Legal Status:	Private
Date Became Current:	2001-12-31 00:00:00.
Date Ended Current:	Not reported
Owner/Operator Address:	1616 SAINT PAUL AVE
Owner/Operator City,State,Zip:	TACOMA, WA 98421
Owner/Operator Telephone:	253-572-9212
Owner/Operator Telephone Ext:	Not reported
Owner/Operator Fax:	Not reported
Owner/Operator Email:	Not reported

Historic Generators:

Receive Date:	2003-07-23 00:00:00.0
Handler Name:	PICKS COVE MARINA
Federal Waste Generator Description:	Not a generator, verified
State District Owner:	WA
Large Quantity Handler of Universal Waste:	No
Recognized Trader Importer:	No
Recognized Trader Exporter:	No
Spent Lead Acid Battery Importer:	No
Spent Lead Acid Battery Exporter:	No
Current Record:	No
Non Storage Recycler Activity:	Not reported
Electronic Manifest Broker:	Not reported

Receive Date:	2003-07-23 00:00:00.0
Handler Name:	PICKS COVE MARINA
Federal Waste Generator Description:	Not a generator, verified
State District Owner:	WA
Large Quantity Handler of Universal Waste:	No
Recognized Trader Importer:	No
Recognized Trader Exporter:	No
Spent Lead Acid Battery Importer:	No
Spent Lead Acid Battery Exporter:	No
Current Record:	No
Non Storage Recycler Activity:	Not reported
Electronic Manifest Broker:	Not reported

Receive Date:	2003-07-24 00:00:00.0
Handler Name:	PICKS COVE MARINA
Federal Waste Generator Description:	Not a generator, verified
State District Owner:	WA
Large Quantity Handler of Universal Waste:	No
Recognized Trader Importer:	No
Recognized Trader Exporter:	No
Spent Lead Acid Battery Importer:	No
Spent Lead Acid Battery Exporter:	No
Current Record:	Yes
Non Storage Recycler Activity:	Not reported
Electronic Manifest Broker:	Not reported

Map ID
Direction
Distance
Elevation

MAP FINDINGS

Site

Database(s)

EDR ID Number
EPA ID Number

PICKS COVE MARINA (Continued)

1001485972

Receive Date: 1993-12-31 00:00:00.0
Handler Name: PICKS COVE MARINA
Federal Waste Generator Description: Small Quantity Generator
State District Owner: WA
Large Quantity Handler of Universal Waste: No
Recognized Trader Importer: No
Recognized Trader Exporter: No
Spent Lead Acid Battery Importer: No
Spent Lead Acid Battery Exporter: No
Current Record: No
Non Storage Recycler Activity: Not reported
Electronic Manifest Broker: Not reported

Receive Date: 1996-03-11 00:00:00.0
Handler Name: PICKS COVE MARINA
Federal Waste Generator Description: Conditionally Exempt Small Quantity Generator
State District Owner: WA
Large Quantity Handler of Universal Waste: No
Recognized Trader Importer: No
Recognized Trader Exporter: No
Spent Lead Acid Battery Importer: No
Spent Lead Acid Battery Exporter: No
Current Record: No
Non Storage Recycler Activity: Not reported
Electronic Manifest Broker: Not reported

Receive Date: 1997-05-30 00:00:00.0
Handler Name: PICKS COVE MARINA
Federal Waste Generator Description: Conditionally Exempt Small Quantity Generator
State District Owner: WA
Large Quantity Handler of Universal Waste: No
Recognized Trader Importer: No
Recognized Trader Exporter: No
Spent Lead Acid Battery Importer: No
Spent Lead Acid Battery Exporter: No
Current Record: No
Non Storage Recycler Activity: Not reported
Electronic Manifest Broker: Not reported

Receive Date: 1998-01-20 00:00:00.0
Handler Name: PICKS COVE MARINA
Federal Waste Generator Description: Conditionally Exempt Small Quantity Generator
State District Owner: WA
Large Quantity Handler of Universal Waste: No
Recognized Trader Importer: No
Recognized Trader Exporter: No
Spent Lead Acid Battery Importer: No
Spent Lead Acid Battery Exporter: No
Current Record: No
Non Storage Recycler Activity: Not reported
Electronic Manifest Broker: Not reported

Receive Date: 1999-03-01 00:00:00.0
Handler Name: PICKS COVE MARINA
Federal Waste Generator Description: Conditionally Exempt Small Quantity Generator
State District Owner: WA
Large Quantity Handler of Universal Waste: No

Map ID
Direction
Distance
Elevation

MAP FINDINGS

Site

Database(s)

EDR ID Number
EPA ID Number

PICKS COVE MARINA (Continued)

1001485972

Recognized Trader Importer:	No
Recognized Trader Exporter:	No
Spent Lead Acid Battery Importer:	No
Spent Lead Acid Battery Exporter:	No
Current Record:	No
Non Storage Recycler Activity:	Not reported
Electronic Manifest Broker:	Not reported
Receive Date:	2000-03-02 00:00:00.0
Handler Name:	PICKS COVE MARINA
Federal Waste Generator Description:	Conditionally Exempt Small Quantity Generator
State District Owner:	WA
Large Quantity Handler of Universal Waste:	No
Recognized Trader Importer:	No
Recognized Trader Exporter:	No
Spent Lead Acid Battery Importer:	No
Spent Lead Acid Battery Exporter:	No
Current Record:	No
Non Storage Recycler Activity:	Not reported
Electronic Manifest Broker:	Not reported
Receive Date:	2001-01-22 00:00:00.0
Handler Name:	PICKS COVE MARINA
Federal Waste Generator Description:	Not a generator, verified
State District Owner:	WA
Large Quantity Handler of Universal Waste:	No
Recognized Trader Importer:	No
Recognized Trader Exporter:	No
Spent Lead Acid Battery Importer:	No
Spent Lead Acid Battery Exporter:	No
Current Record:	No
Non Storage Recycler Activity:	Not reported
Electronic Manifest Broker:	Not reported
Receive Date:	2002-06-01 00:00:00.0
Handler Name:	PICKS COVE MARINA
Federal Waste Generator Description:	Not a generator, verified
State District Owner:	WA
Large Quantity Handler of Universal Waste:	No
Recognized Trader Importer:	No
Recognized Trader Exporter:	No
Spent Lead Acid Battery Importer:	No
Spent Lead Acid Battery Exporter:	No
Current Record:	No
Non Storage Recycler Activity:	Not reported
Electronic Manifest Broker:	Not reported
Receive Date:	2003-07-23 00:00:00.0
Handler Name:	PICKS COVE MARINA
Federal Waste Generator Description:	Not a generator, verified
State District Owner:	WA
Large Quantity Handler of Universal Waste:	No
Recognized Trader Importer:	No
Recognized Trader Exporter:	No
Spent Lead Acid Battery Importer:	No
Spent Lead Acid Battery Exporter:	No
Current Record:	No

Map ID
Direction
Distance
Elevation

MAP FINDINGS

Site

Database(s)

EDR ID Number
EPA ID Number

PICKS COVE MARINA (Continued)

1001485972

Non Storage Recycler Activity: Not reported
Electronic Manifest Broker: Not reported

List of NAICS Codes and Descriptions:

NAICS Code: 336612
NAICS Description: BOAT BUILDING

Facility Has Received Notices of Violation:

Found Violation: No
Agency Which Determined Violation: Not reported
Violation Short Description: Not reported
Date Violation was Determined: Not reported
Actual Return to Compliance Date: Not reported
Return to Compliance Qualifier: Not reported
Violation Responsible Agency: Not reported
Scheduled Compliance Date: Not reported
Enforcement Identifier: Not reported
Date of Enforcement Action: Not reported
Enforcement Responsible Agency: Not reported
Enforcement Docket Number: Not reported
Enforcement Attorney: Not reported
Corrective Action Component: Not reported
Appeal Initiated Date: Not reported
Appeal Resolution Date: Not reported
Disposition Status Date: Not reported
Disposition Status: Not reported
Disposition Status Description: Not reported
Consent/Final Order Sequence Number: Not reported
Consent/Final Order Respondent Name: Not reported
Consent/Final Order Lead Agency: Not reported
Enforcement Type: Not reported
Enforcement Responsible Person: Not reported
Enforcement Responsible Sub-Organization: Not reported
SEP Sequence Number: Not reported
SEP Expenditure Amount: Not reported
SEP Scheduled Completion Date: Not reported
SEP Actual Date: Not reported
SEP Defaulted Date: Not reported
SEP Type: Not reported
SEP Type Description: Not reported
Proposed Amount: Not reported
Final Monetary Amount: Not reported
Paid Amount: Not reported
Final Count: Not reported
Final Amount: Not reported

Evaluation Action Summary:

Evaluation Date: 1999-01-08 00:00:00.0
Evaluation Responsible Agency: State
Found Violation: No
Evaluation Type Description: COMPLIANCE EVALUATION INSPECTION ON-SITE
Evaluation Responsible Person Identifier: WALGR
Evaluation Responsible Sub-Organization: SW
Actual Return to Compliance Date: Not reported
Scheduled Compliance Date: Not reported
Date of Request: Not reported

Map ID
Direction
Distance
Elevation

MAP FINDINGS

Site

Database(s)

EDR ID Number
EPA ID Number

PICKS COVE MARINA (Continued)

1001485972

Date Response Received: Not reported
Request Agency: Not reported
Former Citation: Not reported

FINDS:

Registry ID: 110005306739

Click Here:

Environmental Interest/Information System:

Washington Facility / Site Identification System (WA-FSIS) provides a means to query and display data maintained by the Washington Department of Ecology. This system contains key information for each facility/site that is currently, or has been, of interest to the Air Quality, Dam Safety, Hazardous Waste, Toxics Cleanup, and Water Quality Programs.

RCRAInfo is a national information system that supports the Resource Conservation and Recovery Act (RCRA) program through the tracking of events and activities related to facilities that generate, transport, and treat, store, or dispose of hazardous waste. RCRAInfo allows RCRA program staff to track the notification, permit, compliance, and corrective action activities required under RCRA.

[Click this hyperlink](#) while viewing on your computer to access additional FINDS: detail in the EDR Site Report.

ECHO:

Envid: 1001485972
Registry ID: 110005306739
DFR URL: <http://echo.epa.gov/detailed-facility-report?fid=110005306739>
Name: PICKS COVE MARINA
Address: 1940 E D ST
City,State,Zip: TACOMA, WA 98421

AE116
East
1/4-1/2
0.350 mi.
1847 ft.

TACOMA CENTER MOTEL
1220 PUYALLUP AVE
TACOMA, WA 98421

WA ALLSITES **S109824594**
N/A

Site 1 of 2 in cluster AE

Relative:
Higher
Actual:
22 ft.

ALLSITES:
Name: TACOMA CENTER MOTEL
Facility Id: 6894

AF117
West
1/4-1/2
0.350 mi.
1847 ft.

DOCK STREET STATION
2301 E B ST
TACOMA, WA 98421

WA ALLSITES **1007075807**
FINDS **N/A**
ECHO
WA MANIFEST

Site 1 of 2 in cluster AF

Relative:
Lower
Actual:
18 ft.

ALLSITES:
Name: TACOMA CITY EDUCTOR WASTE DECANT FACILIT
Facility Id: 13182788

FINDS:

Map ID
Direction
Distance
Elevation

MAP FINDINGS

Site

Database(s)

EDR ID Number
EPA ID Number

DOCK STREET STATION (Continued)

1007075807

Registry ID: 110015524565

Click Here:

Environmental Interest/Information System:

Washington Facility / Site Identification System (WA-FSIS) provides a means to query and display data maintained by the Washington Department of Ecology. This system contains key information for each facility/site that is currently, or has been, of interest to the Air Quality, Dam Safety, Hazardous Waste, Toxics Cleanup, and Water Quality Programs.

RCRAInfo is a national information system that supports the Resource Conservation and Recovery Act (RCRA) program through the tracking of events and activities related to facilities that generate, transport, and treat, store, or dispose of hazardous waste. RCRAInfo allows RCRA program staff to track the notification, permit, compliance, and corrective action activities required under RCRA.

HAZARDOUS WASTE BIENNIAL REPORTER

[Click this hyperlink](#) while viewing on your computer to access additional FINDS: detail in the EDR Site Report.

ECHO:

Envid: 1007075807
Registry ID: 110015524565
DFR URL: <http://echo.epa.gov/detailed-facility-report?fid=110015524565>
Name: DOCK STREET STATION
Address: 2301 E B ST
City,State,Zip: TACOMA, WA 98421

WA MANIFEST:

Name:	DOCK STREET STATION
Address:	2301 E B ST
City,State,Zip:	TACOMA, WA 98421
Facility Address 2:	Not reported
Facility ID:	13182788
EPA ID:	WAH000028820
NAICS:	22132
State Waste Code Desc:	Not reported
Federal Waste Code Desc:	Not reported
Form Comm:	Not reported
Data Year:	Not reported
Permit by Rule:	FALSE
Mailing Address 2:	Not reported
Treatment by Generator:	FALSE
Mixed Radioactive Waste:	FALSE
Importer of Hazardous Waste:	FALSE
Immediate Recycler:	FALSE
Treatment/Storage/Disposal/Recycling Facility:	FALSE
Generator of Dangerous Fuel Waste:	FALSE
Generator Marketing to Burner:	FALSE
Other Marketers (i.e., blender, distributor, etc.):	FALSE
Utility Boiler Burner:	FALSE
Industry Boiler Burner:	FALSE
Industrial Furnace:	FALSE
Smelter Defferal:	FALSE
Universal Waste:	Not reported
Off-Specification:	Not reported

Map ID
Direction
Distance
Elevation

MAP FINDINGS

Site

Database(s)

EDR ID Number
EPA ID Number

DOCK STREET STATION (Continued)

1007075807

LN Address 2:	Not reported
Tax Reg #:	278012338
Business Type:	Sewage Treatment
Mail Name:	CITY OF TACOMA
Mailing Address:	747 MARKET ST
Mailing City,State,Zip:	TACOMA, WA 98402
Legal Organization Name:	CITY OF TACOMA
Legal Organization Type:	Municipal
Legal Contact:	Not reported
Legal Address:	747 MARKET ST
Legal Address 2:	Not reported
Legal City,State,Zip:	TACOMA, WA 98402
Legal Phone Number:	253-591-5535
Legal Effective Date:	Not reported
Land Organization Name:	CITY OF TACOMA
Land Organization Type:	Municipal
Land Contact:	Not reported
Land Address:	747 MARKET ST
Land City,State,Zip:	TACOMA, WA 98402
Land Phone Number:	253-591-5535
Operator Organization Name:	Not reported
Operator Organization Type:	Municipal
Operator:	KEN G TROSS
Operator Address:	2201 PORTLAND AVE
Operator Address 2:	Not reported
Operator City,State,Zip:	TACOMA, WA 98421
Operator Phone Number:	253-502-2147
Operator Effective Date:	Not reported
Site Contact:	KEN G TROSS
Site Contact Address:	2201 PORTLAND AVE
Contact City,State,Zip:	TACOMA, WA 98421
Site Contact Phone Number:	253-502-2147
Site Contact Email:	ktross@cityoftacoma.org
Gen Status Code:	LQG
Monthly Generation:	FALSE
Batch Generation:	FALSE
One Time Generation:	TRUE
Transport Own Waste:	FALSE
Tranports Other Waste:	FALSE
Recycler Onsite:	FALSE
Transfer Facility:	FALSE
Other Exemption:	Not reported
UW Battery Gen:	FALSE
Used Oil Transporter:	FALSE
Used Oil Transfer Facility:	FALSE
Used Oil Processor:	FALSE
Used Oil Refiner:	FALSE
Used Oil Fuel Marketer Directs Shipments:	FALSE
Used Oil Fuel Marketer Meets Specs:	FALSE
Site Contact Address 2:	Not reported
Name:	DOCK STREET STATION
Address:	2301 E B ST
City,State,Zip:	TACOMA, WA 98421
Facility Address 2:	Not reported
Facility ID:	13182788
EPA ID:	WAH000028820

Map ID
Direction
Distance
Elevation

MAP FINDINGS

Site

Database(s)

EDR ID Number
EPA ID Number

DOCK STREET STATION (Continued)

1007075807

NAICS:	22132
State Waste Code Desc:	Not reported
Federal Waste Code Desc:	Not reported
Form Comm:	Not reported
Data Year:	Not reported
Permit by Rule:	F
Mailing Address 2:	Not reported
Treatment by Generator:	F
Mixed Radioactive Waste:	F
Importer of Hazardous Waste:	F
Immediate Recycler:	F
Treatment/Storage/Disposal/Recycling Facility:	F
Generator of Dangerous Fuel Waste:	F
Generator Marketing to Burner:	F
Other Marketers (i.e., blender, distributor, etc.):	F
Utility Boiler Burner:	F
Industry Boiler Burner:	F
Industrial Furnace:	F
Smelter Defferal:	F
Universal Waste:	Not reported
Off-Specification:	Not reported
LN Address 2:	Not reported
Tax Reg #:	278012338
Business Type:	Sewage Treatment
Mail Name:	CITY OF TACOMA
Mailing Address:	747 MARKET ST
Mailing City,State,Zip:	TACOMA, WA 98402
Legal Organization Name:	CITY OF TACOMA
Legal Organization Type:	Municipal
Legal Contact:	Not reported
Legal Address:	747 MARKET ST
Legal Address 2:	Not reported
Legal City,State,Zip:	TACOMA, WA 98402
Legal Phone Number:	253-591-5535
Legal Effective Date:	Not reported
Land Organization Name:	CITY OF TACOMA
Land Organization Type:	Municipal
Land Contact:	Not reported
Land Address:	747 MARKET ST
Land City,State,Zip:	TACOMA, WA 98402
Land Phone Number:	253-591-5535
Operator Organization Name:	Not reported
Operator Organization Type:	Municipal
Operator:	KEN G TROSS
Operator Address:	2201 PORTLAND AVE
Operator Address 2:	Not reported
Operator City,State,Zip:	TACOMA, WA 98421
Operator Phone Number:	253-502-2147
Operator Effective Date:	Not reported
Site Contact:	KEN G TROSS
Site Contact Address:	2201 PORTLAND AVE
Contact City,State,Zip:	TACOMA, WA 98421
Site Contact Phone Number:	253-502-2147
Site Contact Email:	ktross@cityoftacoma.org
Gen Status Code:	XQG
Monthly Generation:	F
Batch Generation:	F

Map ID
Direction
Distance
Elevation

MAP FINDINGS

Site

Database(s)

EDR ID Number
EPA ID Number

DOCK STREET STATION (Continued)

1007075807

One Time Generation: F
Transport Own Waste: F
Tranports Other Waste: F
Recycler Onsite: F
Transfer Facility: F
Other Exemption: Not reported
UW Battery Gen: F
Used Oil Transporter: F
Used Oil Transfer Facility: F
Used Oil Processor: F
Used Oil Refiner: F
Used Oil Fuel Marketer Directs Shipments: F
Used Oil Fuel Marketer Meets Specs: F
Site Contact Address 2: Not reported

**AD118
NNW
1/4-1/2
0.350 mi.
1850 ft.**

**SUPERVALU MEAT WAREHOUSE
475 E 19TH ST
TACOMA, WA 98421**

Site 2 of 2 in cluster AD

**WA ALLSITES
FINDS
ECHO
WA NPDES**

**1007066897
N/A**

**Relative:
Lower
Actual:
9 ft.**

ALLSITES:
Name: SUPERVALU INC MEAT
Facility Id: 67349491

FINDS:
Registry ID: 110015434859

Click Here:

Environmental Interest/Information System:

Washington Facility / Site Identification System (WA-FSIS) provides a means to query and display data maintained by the Washington Department of Ecology. This system contains key information for each facility/site that is currently, or has been, of interest to the Air Quality, Dam Safety, Hazardous Waste, Toxics Cleanup, and Water Quality Programs.

US National Pollutant Discharge Elimination System (NPDES) module of the Compliance Information System (ICIS) tracks surface water permits issued under the Clean Water Act. Under NPDES, all facilities that discharge pollutants from any point source into waters of the United States are required to obtain a permit. The permit will likely contain limits on what can be discharged, impose monitoring and reporting requirements, and include other provisions to ensure that the discharge does not adversely affect water quality.

ICIS (Integrated Compliance Information System) is the Integrated Compliance Information System and provides a database that, when complete, will contain integrated Enforcement and Compliance information across most of EPA's programs. The vision for ICIS is to replace EPA's independent databases that contain Enforcement data with a single repository for that information. Currently, ICIS contains all Federal Administrative and Judicial enforcement actions. This information is maintained in ICIS by EPA in the Regional offices and it Headquarters. A future release of ICIS will replace the Permit Compliance System (PCS) which supports the NPDES and will integrate that information with Federal actions already in the system. ICIS also has the capability to track other activities occurring in the Region that support Compliance and Enforcement programs. These include;

Map ID
Direction
Distance
Elevation

MAP FINDINGS

Site

Database(s)

EDR ID Number
EPA ID Number

SUPERVALU MEAT WAREHOUSE (Continued)

1007066897

Incident Tracking, Compliance Assistance, and Compliance Monitoring.

[Click this hyperlink](#) while viewing on your computer to access additional FINDS: detail in the EDR Site Report.

ECHO:

Envid: 1007066897
Registry ID: 110015434859
DFR URL: <http://echo.epa.gov/detailed-facility-report?fid=110015434859>
Name: SUPERVALU MEAT WAREHOUSE
Address: 475 E 19TH ST
City,State,Zip: TACOMA, WA 98421

NPDES:

Name: SUPERVALU MEAT WAREHOUSE TRUCK MAIN
Address: 475 E 19TH ST -
City,State,Zip: TACOMA, WA 98421-1514
Facility Status: Active
Facility Type: Industrial SW GP
Admin Region: Headquarters
Date Issued: 11/20/2019
Latitude: 47.245376
Longitude: -122.429847
Permit ID: WAR011774
Permit Version: 2
Permit Status: Active
Permit SubStatus: Coverage Issued
Ecology Contact: Paul Stasch
WRIA: Puyallup-White
Permit Expiration Date: 12/31/2024
Effective Date: 01/01/2020
Days to Expiration: -1632

AE119 L STREET LAYOVER EXPANSION

WA ALLSITES S110036052

East

N/A

1/4-1/2

TACOMA, WA 98421

0.351 mi.

1855 ft.

Site 2 of 2 in cluster AE

**Relative:
Higher**

ALLSITES:

Name: L STREET LAYOVER EXPANSION
Facility Id: 3077

**Actual:
29 ft.**

AC120 SUPERVALU AMMONIA RESPONSE

**SEMS 1023674689
FINDS WAN001002121**

North

590 E. 19TH

1/4-1/2

TACOMA, WA 98421

0.359 mi.

1893 ft.

Site 2 of 2 in cluster AC

**Relative:
Lower**

SEMS:

Site ID: 1002121
EPA ID: WAN001002121
Name: SUPERVALU AMMONIA RESPONSE
Address: 590 E. 19TH
Address 2: Not reported
City,State,Zip: TACOMA, WA 98421

**Actual:
13 ft.**

Map ID
Direction
Distance
Elevation

MAP FINDINGS

Site

Database(s)

EDR ID Number
EPA ID Number

SUPERVALU AMMONIA RESPONSE (Continued)

1023674689

Cong District: Not reported
FIPS Code: 53033
Latitude: Not reported
Longitude: Not reported
FF: N
NPL: Not on the NPL
Non NPL Status: Removal Only Site (No Site Assessment Work Needed)

SEMS Detail:

Region: 10
Site ID: 1002121
EPA ID: WAN001002121
Site Name: SUPERVALU AMMONIA RESPONSE
NPL: N
FF: N
OU: 00
Action Code: PJ
Action Name: RP EM REM
SEQ: 1
Start Date: 2017-06-07 04:00:00
Finish Date: 6/9/2017 4:00:00 AM
Qual: Not reported
Current Action Lead: EPA Ovrsght

FINDS:

Registry ID: 110070135268

Click Here:

Environmental Interest/Information System:
SUPERFUND (NON-NPL)

[Click this hyperlink](#) while viewing on your computer to access
additional FINDS: detail in the EDR Site Report.

AG121 **TACOMA TRANSLOAD INC**
North **501 E 19TH ST**
1/4-1/2 **TACOMA, WA 98421**
0.360 mi.
1899 ft. **Site 1 of 3 in cluster AG**

WA CSCSL **S110688914**
WA ALLSITES **N/A**
WA SPILLS
WA NPDES

Relative: CSCSL:
Lower Name: TACOMA TRANSLOAD INC
Address: 501 E 19TH ST
City,State,Zip: TACOMA, WA 98421
Facility ID: 25392634
Region: Southwest
Lat/Long: 47.245833 / -122.428332
Clean Up Siteid: 1981
Site Status: Cleanup Started
Contaminant Name: Petroleum Products-Unspecified
Alternate Site Names: UNION PACIFIC RR D ST
Site Rank: Not reported
Has Institutional Control: Not reported
Past VCP: True
Current VCP: Not reported
Ground Water: Suspected
Surface Water: Not reported

Map ID
Direction
Distance
Elevation

MAP FINDINGS

Site

Database(s)

EDR ID Number
EPA ID Number

TACOMA TRANSLOAD INC (Continued)

S110688914

Soil: Remediated
Sediment: Not reported
Air: Not reported
Bedrock: Not reported
Responsible Unit: Southwest

ALLSITES:

Name: TACOMA TRANSLOAD INC
Facility Id: 25392634

SPILLS:

Name: UNION PACIFIC
Address: 501 E 19TH ST
City,State,Zip: TACOMA, WA
Facility ID: 622834
Medium: SOIL
Material Desc: BILGE WATER
Material Qty: 0
Material Units: GALLON
Date Received: 10/11/2010
Contact Name: Not reported
Incident Date: Not reported
Incident Category Type: Not reported
Incident Category: Not reported
Latitude: Not reported
Longitude: Not reported
Source Type: Not reported
Source: Not reported
Vessel Facility Name2: Not reported
Recovered Quantity: Not reported
Resp Party Contact: Not reported
Cause: Not reported
Cause Type: Not reported
Resp Party Name: Not reported

Name: UNION PACIFIC
Address: 501 E 19TH ST
City,State,Zip: TACOMA, WA
Facility ID: 622834
Medium: SOIL
Material Desc: BILGE WATER
Material Qty: 10
Material Units: GALLON
Date Received: 10/11/2010
Contact Name: Not reported
Incident Date: Not reported
Incident Category Type: Not reported
Incident Category: Not reported
Latitude: Not reported
Longitude: Not reported
Source Type: Not reported
Source: Not reported
Vessel Facility Name2: Not reported
Recovered Quantity: Not reported
Resp Party Contact: Not reported
Cause: Not reported

Map ID
Direction
Distance
Elevation

MAP FINDINGS

Site

Database(s)

EDR ID Number
EPA ID Number

TACOMA TRANSLOAD INC (Continued)

S110688914

Cause Type: Not reported
Resp Party Name: Not reported

NPDES:

Name: TACOMA TRANSLOAD INC
Address: 501 E 19TH ST -
City,State,Zip: TACOMA, WA 98421
Facility Status: Active
Facility Type: Industrial SW GP
Admin Region: Headquarters
Date Issued: 11/20/2019
Latitude: 47.24583299
Longitude: -122.428332
Permit ID: WAR003419
Permit Version: 4
Permit Status: Active
Permit SubStatus: Coverage Issued
Ecology Contact: Paul Stasch
WRIA: Puyallup-White
Permit Expiration Date: 12/31/2024
Effective Date: 01/01/2020
Days to Expiration: -1632

AG122 TACOMA TRANSLOAD INC
North 501 E 19TH ST
1/4-1/2 TACOMA, WA 98421
0.360 mi.
1899 ft. Site 2 of 3 in cluster AG

WA VCP S124433463
N/A

Relative:
Lower

VCP:

Actual:
10 ft.

Name: TACOMA TRANSLOAD INC
Address: 501 E 19TH ST
City,State,Zip: TACOMA, WA 98421
edr_fstat: WA
edr_fzip: 98421
edr_fcnty: PIERCE
edr_zip: Not reported
Facility ID: 25392634
VCP Status: Not reported
VCP: Not reported
Ecology Status: Not reported
NFA Type: Not reported
Date NFA: Not reported
Rank: Not reported
Cleanup Siteid: 1981
Contaminant Name: Petroleum Products-Unspecified
Soil: Remediated

Map ID
Direction
Distance
Elevation

MAP FINDINGS

EDR ID Number
EPA ID Number

AH123
NNW
1/4-1/2
0.361 mi.
1907 ft.
NICHOLS TRUCKING CO INC
424 E 19TH ST
TACOMA, WA 98421
Site 1 of 2 in cluster AH

WA UST
WA ICR
RCRA NonGen / NLR
FINDS
ECHO
1000696900
WAD988505335

Relative:
Lower
Actual:
9 ft.

UST:
Name: NICHOLS TRUCKING CO INC
Address: 424 E 19TH ST
City: TACOMA
Zip: 98421
Facility ID: 11174741
Site Id: 11950
UBI: Not reported
Phone Number: Not reported
Decimal Latitude: 47.2451
Decimal Longitude: -122.42901

Tank Name: 1
Tag Number: Not reported
Tank Status: Removed
Tank Status Date: 10/31/2001
Tank Install Date: 02/18/1977
Tank Closure Date: 08/10/2005
Capacity Range: 5,000 to 9,999 Gallons
Tank Permit Expiration Date: Not reported
Tank Upgrade Date: Not reported
Tank Spill Prevention: None
Tank Overfill Prevention: None
Tank Material: Not reported
Tank Construction: Single Wall Tank
Tank Tightness Test: Not reported
Tank Corrosion Protection: Sacrificial Anode
Tank Manifold: Not reported
Tank Release Detection: Manual Inventory Control (daily)
Tank SFC Type: Not reported
Pipe Material: Not reported
Pipe Construction: Single Wall Pipe
Pipe Primary Release Detection: Safe Suction (No Leak Detection)
Pipe Second Release Detection: Not reported
Pipe Corrosion Protection: None
Pipe Pumping System: Not reported
Responsible Unit: Southwest
Dispencer/Pump SFC Type: Not reported

Name: NICHOLS TRUCKING CO INC
Address: 424 E 19TH ST
City: TACOMA
Zip: 98421

Tank Name: 2
Tag Number: Not reported
Tank Status: Removed
Tank Status Date: 10/31/2001
Tank Install Date: 02/18/1977
Tank Closure Date: 08/10/2005
Capacity Range: 5,000 to 9,999 Gallons
Tank Permit Expiration Date: Not reported
Tank Upgrade Date: Not reported

Map ID
Direction
Distance
Elevation

MAP FINDINGS

Site

Database(s)

EDR ID Number
EPA ID Number

NICHOLS TRUCKING CO INC (Continued)

1000696900

Tank Spill Prevention: None
Tank Overfill Prevention: None
Tank Material: Not reported
Tank Construction: Single Wall Tank
Tank Tightness Test: Not reported
Tank Corrosion Protection: Sacrificial Anode
Tank Manifold: Not reported
Tank Release Detection: Manual Inventory Control (daily)
Tank SFC Type: Not reported
Pipe Material: Not reported
Pipe Construction: Single Wall Pipe
Pipe Primary Release Detection: Safe Suction (No Leak Detection)
Pipe Second Release Detection: Not reported
Pipe Corrosion Protection: None
Pipe Pumping System: Not reported
Responsible Unit: Southwest
Dispenser/Pump SFC Type: Not reported

Name: NICHOLS TRUCKING CO INC
Address: 424 E 19TH ST
City: TACOMA
Zip: 98421

Tank Name: 3
Tag Number: Not reported
Tank Status: Removed
Tank Status Date: 10/31/2001
Tank Install Date: 02/18/1977
Tank Closure Date: 08/10/2005
Capacity Range: 111 TO 1,100 Gallons
Tank Permit Expiration Date: Not reported
Tank Upgrade Date: Not reported
Tank Spill Prevention: 25 Gallons or less
Tank Overfill Prevention: 25 Gallons or less
Tank Material: Steel
Tank Construction: Single Wall Tank
Tank Tightness Test: Not reported
Tank Corrosion Protection: None
Tank Manifold: Not reported
Tank Release Detection: Manual Inventory Control (daily)
Tank SFC Type: Not reported
Pipe Material: No Piping Attached to Tank
Pipe Construction: Above Ground Piping
Pipe Primary Release Detection: Other
Pipe Second Release Detection: Not reported
Pipe Corrosion Protection: Other
Pipe Pumping System: Product Removed by Reclaimer
Responsible Unit: Southwest
Dispenser/Pump SFC Type: Not reported

ICR:

Date Ecology Received Report: 06/17/02
Contaminants Found at Site: Petroleum products
Media Contaminated: Soil
Waste Management: Tank
Region: South Western
Type of Report Ecology Received: Not reported

Map ID
Direction
Distance
Elevation

MAP FINDINGS

Site

Database(s)

EDR ID Number
EPA ID Number

NICHOLS TRUCKING CO INC (Continued)

1000696900

Site Register Issue: 98-49
County Code: 27
Contact: Not reported
Report Title: UST Removal Project

Date Ecology Received Report: 07/26/02
Contaminants Found at Site: Petroleum products
Media Contaminated: Soil
Waste Management: Tank
Region: South Western
Type of Report Ecology Received: Final cleanup report
Site Register Issue: 98-51
County Code: 27
Contact: Not reported
Report Title: Final Voluntary Cleanup Report

RCRA Listings:

Date Form Received by Agency: 1992-04-28 00:00:00.0
Handler Name: NICHOLS TRUCKING CO INC
Handler Address: 424 E 19TH ST
Handler City,State,Zip: TACOMA, WA 98421-1501
EPA ID: WAD988505335
Contact Name: JAY JOHNSON
Contact Address: 7272 CLEANWATER LANE MSLU11
Contact City,State,Zip: OLYMPIA, WA 98504
Contact Telephone: 360-753-3028
Contact Fax: 000-000-0000
Contact Email: Not reported
Contact Title: Not reported
EPA Region: 10
Land Type: Private
Federal Waste Generator Description: Not a generator, verified
Non-Notifier: Not reported
Biennial Report Cycle: Not reported
Accessibility: Not reported
Active Site Indicator: Not reported
State District Owner: WA
State District: SWRO
Mailing Address: 7272 CLEANWATER LANE MSLU11
Mailing City,State,Zip: OLYMPIA, WA 98504
Owner Name: NICHOLS TRUCKIN N
Owner Type: Private
Operator Name: NICHOLS TRUCKIN N
Operator Type: Private
Short-Term Generator Activity: No
Importer Activity: No
Mixed Waste Generator: No
Transporter Activity: No
Transfer Facility Activity: No
Recycler Activity with Storage: No
Small Quantity On-Site Burner Exemption: No
Smelting Melting and Refining Furnace Exemption: No
Underground Injection Control: No
Off-Site Waste Receipt: No
Universal Waste Indicator: No
Universal Waste Destination Facility: No
Federal Universal Waste: No

Map ID
Direction
Distance
Elevation

MAP FINDINGS

Site

Database(s)

EDR ID Number
EPA ID Number

NICHOLS TRUCKING CO INC (Continued)

1000696900

Active Site Fed-Reg Treatment Storage and Disposal Facility:	Not reported
Active Site Converter Treatment storage and Disposal Facility:	Not reported
Active Site State-Reg Treatment Storage and Disposal Facility:	Not reported
Active Site State-Reg Handler:	---
Federal Facility Indicator:	Not reported
Hazardous Secondary Material Indicator:	NN
Sub-Part K Indicator:	Not reported
Commercial TSD Indicator:	No
Treatment Storage and Disposal Type:	Not reported
2018 GPRA Permit Baseline:	Not on the Baseline
2018 GPRA Renewals Baseline:	Not on the Baseline
Permit Renewals Workload Universe:	Not reported
Permit Workload Universe:	Not reported
Permit Progress Universe:	Not reported
Post-Closure Workload Universe:	Not reported
Closure Workload Universe:	Not reported
202 GPRA Corrective Action Baseline:	No
Corrective Action Workload Universe:	No
Subject to Corrective Action Universe:	No
Non-TSDFs Where RCRA CA has Been Imposed Universe:	No
TSDFs Potentially Subject to CA Under 3004 (u)/(v) Universe:	No
TSDFs Only Subject to CA under Discretionary Auth Universe:	No
Corrective Action Priority Ranking:	No NCAPS ranking
Environmental Control Indicator:	No
Institutional Control Indicator:	No
Human Exposure Controls Indicator:	N/A
Groundwater Controls Indicator:	N/A
Operating TSDF Universe:	Not reported
Full Enforcement Universe:	Not reported
Significant Non-Complier Universe:	No
Unaddressed Significant Non-Complier Universe:	No
Addressed Significant Non-Complier Universe:	No
Significant Non-Complier With a Compliance Schedule Universe:	No
Financial Assurance Required:	Not reported
Handler Date of Last Change:	2012-02-16 19:12:13.0
Recognized Trader-Importer:	No
Recognized Trader-Exporter:	No
Importer of Spent Lead Acid Batteries:	No
Exporter of Spent Lead Acid Batteries:	No
Recycler Activity Without Storage:	Not reported
Manifest Broker:	Not reported
Sub-Part P Indicator:	Not reported

Handler - Owner Operator:

Owner/Operator Indicator:	Operator
Owner/Operator Name:	NICHOLS TRUCKING CO INC
Legal Status:	Private
Date Became Current:	Not reported
Date Ended Current:	Not reported
Owner/Operator Address:	424 E. 19TH ST.
Owner/Operator City,State,Zip:	TACOMA, WA 98421-1501
Owner/Operator Telephone:	000-000-0000
Owner/Operator Telephone Ext:	Not reported
Owner/Operator Fax:	Not reported
Owner/Operator Email:	Not reported

Map ID
Direction
Distance
Elevation

MAP FINDINGS

Site

Database(s)

EDR ID Number
EPA ID Number

NICHOLS TRUCKING CO INC (Continued)

1000696900

Owner/Operator Indicator: Owner
Owner/Operator Name: NICHOLS TRUCKING CO INC
Legal Status: Private
Date Became Current: 1992-04-28 00:00:00.
Date Ended Current: Not reported
Owner/Operator Address: 424 E. 19TH ST.
Owner/Operator City,State,Zip: TACOMA, WA 98421
Owner/Operator Telephone: 000-000-0000
Owner/Operator Telephone Ext: Not reported
Owner/Operator Fax: Not reported
Owner/Operator Email: Not reported

Owner/Operator Indicator: Owner
Owner/Operator Name: NICHOLS TRUCKING CO INC
Legal Status: Private
Date Became Current: 1992-04-28 00:00:00.
Date Ended Current: Not reported
Owner/Operator Address: 424 E. 19TH ST.
Owner/Operator City,State,Zip: TACOMA, WA 98421
Owner/Operator Telephone: 000-000-0000
Owner/Operator Telephone Ext: Not reported
Owner/Operator Fax: Not reported
Owner/Operator Email: Not reported

Owner/Operator Indicator: Owner
Owner/Operator Name: NICHOLS TRUCKING CO INC
Legal Status: Private
Date Became Current: Not reported
Date Ended Current: Not reported
Owner/Operator Address: 424 E. 19TH ST.
Owner/Operator City,State,Zip: TACOMA, WA 98421-1501
Owner/Operator Telephone: 000-000-0000
Owner/Operator Telephone Ext: Not reported
Owner/Operator Fax: Not reported
Owner/Operator Email: Not reported

Owner/Operator Indicator: Owner
Owner/Operator Name: NICHOLS TRUCKIN N
Legal Status: Private
Date Became Current: 1992-04-28 00:00:00.
Date Ended Current: Not reported
Owner/Operator Address: 424 E. 19TH ST.
Owner/Operator City,State,Zip: TACOMA, WA 98421-1501
Owner/Operator Telephone: 000-000-0000
Owner/Operator Telephone Ext: Not reported
Owner/Operator Fax: Not reported
Owner/Operator Email: Not reported

Owner/Operator Indicator: Operator
Owner/Operator Name: NICHOLS TRUCKING CO INC
Legal Status: Private
Date Became Current: 1997-01-01 00:00:00.
Date Ended Current: Not reported
Owner/Operator Address: 424 E. 19TH ST.
Owner/Operator City,State,Zip: TACOMA, WA 98421
Owner/Operator Telephone: 000-000-0000
Owner/Operator Telephone Ext: Not reported

Map ID
Direction
Distance
Elevation

MAP FINDINGS

Site

Database(s)

EDR ID Number
EPA ID Number

NICHOLS TRUCKING CO INC (Continued)

1000696900

Owner/Operator Fax:	Not reported
Owner/Operator Email:	Not reported
Owner/Operator Indicator:	Operator
Owner/Operator Name:	NICHOLS TRUCKIN N
Legal Status:	Private
Date Became Current:	1997-01-01 00:00:00.
Date Ended Current:	Not reported
Owner/Operator Address:	424 E. 19TH ST.
Owner/Operator City,State,Zip:	TACOMA, WA 98421-1501
Owner/Operator Telephone:	000-000-0000
Owner/Operator Telephone Ext:	Not reported
Owner/Operator Fax:	Not reported
Owner/Operator Email:	Not reported

Historic Generators:

Receive Date:	1992-04-28 00:00:00.0
Handler Name:	NICHOLS TRUCKING CO INC
Federal Waste Generator Description:	Not a generator, verified
State District Owner:	WA
Large Quantity Handler of Universal Waste:	No
Recognized Trader Importer:	No
Recognized Trader Exporter:	No
Spent Lead Acid Battery Importer:	No
Spent Lead Acid Battery Exporter:	No
Current Record:	No
Non Storage Recycler Activity:	Not reported
Electronic Manifest Broker:	Not reported

Receive Date:	1992-04-28 00:00:00.0
Handler Name:	NICHOLS TRUCKING CO INC
Federal Waste Generator Description:	Not a generator, verified
State District Owner:	WA
Large Quantity Handler of Universal Waste:	No
Recognized Trader Importer:	No
Recognized Trader Exporter:	No
Spent Lead Acid Battery Importer:	No
Spent Lead Acid Battery Exporter:	No
Current Record:	Yes
Non Storage Recycler Activity:	Not reported
Electronic Manifest Broker:	Not reported

Receive Date:	1992-04-28 00:00:00.0
Handler Name:	NICHOLS TRUCKING CO INC
Federal Waste Generator Description:	Not a generator, verified
State District Owner:	WA
Large Quantity Handler of Universal Waste:	No
Recognized Trader Importer:	Not reported
Recognized Trader Exporter:	Not reported
Spent Lead Acid Battery Importer:	Not reported
Spent Lead Acid Battery Exporter:	Not reported
Current Record:	No
Non Storage Recycler Activity:	Not reported
Electronic Manifest Broker:	Not reported

List of NAICS Codes and Descriptions:

Map ID
Direction
Distance
Elevation

MAP FINDINGS

Site

Database(s)

EDR ID Number
EPA ID Number

NICHOLS TRUCKING CO INC (Continued)

1000696900

NAICS Code: 48411
NAICS Description: GENERAL FREIGHT TRUCKING, LOCAL

Facility Has Received Notices of Violation:

Found Violation:	No
Agency Which Determined Violation:	Not reported
Violation Short Description:	Not reported
Date Violation was Determined:	Not reported
Actual Return to Compliance Date:	Not reported
Return to Compliance Qualifier:	Not reported
Violation Responsible Agency:	Not reported
Scheduled Compliance Date:	Not reported
Enforcement Identifier:	Not reported
Date of Enforcement Action:	Not reported
Enforcement Responsible Agency:	Not reported
Enforcement Docket Number:	Not reported
Enforcement Attorney:	Not reported
Corrective Action Component:	Not reported
Appeal Initiated Date:	Not reported
Appeal Resolution Date:	Not reported
Disposition Status Date:	Not reported
Disposition Status:	Not reported
Disposition Status Description:	Not reported
Consent/Final Order Sequence Number:	Not reported
Consent/Final Order Respondent Name:	Not reported
Consent/Final Order Lead Agency:	Not reported
Enforcement Type:	Not reported
Enforcement Responsible Person:	Not reported
Enforcement Responsible Sub-Organization:	Not reported
SEP Sequence Number:	Not reported
SEP Expenditure Amount:	Not reported
SEP Scheduled Completion Date:	Not reported
SEP Actual Date:	Not reported
SEP Defaulted Date:	Not reported
SEP Type:	Not reported
SEP Type Description:	Not reported
Proposed Amount:	Not reported
Final Monetary Amount:	Not reported
Paid Amount:	Not reported
Final Count:	Not reported
Final Amount:	Not reported

Evaluation Action Summary:

Evaluation Date:	1992-02-21 00:00:00.0
Evaluation Responsible Agency:	State
Found Violation:	No
Evaluation Type Description:	COMPLIANCE EVALUATION INSPECTION ON-SITE
Evaluation Responsible Person Identifier:	WAJNJ
Evaluation Responsible Sub-Organization:	SW
Actual Return to Compliance Date:	Not reported
Scheduled Compliance Date:	Not reported
Date of Request:	Not reported
Date Response Received:	Not reported
Request Agency:	Not reported
Former Citation:	Not reported

Map ID
Direction
Distance
Elevation

MAP FINDINGS

Site

Database(s)

EDR ID Number
EPA ID Number

NICHOLS TRUCKING CO INC (Continued)

1000696900

FINDS:

Registry ID: 110005374816

Click Here:

Environmental Interest/Information System:

Washington Facility / Site Identification System (WA-FSIS) provides a means to query and display data maintained by the Washington Department of Ecology. This system contains key information for each facility/site that is currently, or has been, of interest to the Air Quality, Dam Safety, Hazardous Waste, Toxics Cleanup, and Water Quality Programs.

RCRAInfo is a national information system that supports the Resource Conservation and Recovery Act (RCRA) program through the tracking of events and activities related to facilities that generate, transport, and treat, store, or dispose of hazardous waste. RCRAInfo allows RCRA program staff to track the notification, permit, compliance, and corrective action activities required under RCRA.

US National Pollutant Discharge Elimination System (NPDES) module of the Compliance Information System (ICIS) tracks surface water permits issued under the Clean Water Act. Under NPDES, all facilities that discharge pollutants from any point source into waters of the United States are required to obtain a permit. The permit will likely contain limits on what can be discharged, impose monitoring and reporting requirements, and include other provisions to ensure that the discharge does not adversely affect water quality.

[Click this hyperlink](#) while viewing on your computer to access additional FINDS: detail in the EDR Site Report.

ECHO:

Envid: 1000696900
Registry ID: 110005374816
DFR URL: <http://echo.epa.gov/detailed-facility-report?fid=110005374816>
Name: NICHOLS TRUCKING CO INC
Address: 424 E 19TH ST
City,State,Zip: TACOMA, WA 98421

AH124
NNW
1/4-1/2
0.361 mi.
1907 ft.
NICHOLS TRUCKING CO INC
424 E 19TH ST
TACOMA, WA 98421
Site 2 of 2 in cluster AH

WA LUST
WA ALLSITES
WA CSCSL NFA
WA SPILLS
WA NPDES
S110689454
N/A

Relative:
Lower

LUST:

Actual:
9 ft.

Name: NICHOLS TRUCKING CO
Address: 424 E 19TH ST
City,State,Zip: TACOMA, WA 98421
Facility ID: 11174741
Lust Status Type: LUST - NFA
Cleanup Site ID: 7877
Cleanup Unit Type: Not reported
Process Type: Not reported
Cleanup Unit Name: NICHOLS TRUCKING CO INC
Response Section: Southwest
Release Date: 11/12/2001
Lust Date: 08/29/2012
Region: Southwest

Map ID
Direction
Distance
Elevation

MAP FINDINGS

Site

Database(s)

EDR ID Number
EPA ID Number

NICHOLS TRUCKING CO INC (Continued)

S110689454

Lust ID: 5704
UST ID: 11950
Contaminant Name: Polychlorinated biPhenyls (PCB)
Ground Water: Not reported
Surface Water: Not reported
Soil: Below Cleanup Levels
Sediment: Not reported
Air: Not reported
Bedrock: Not reported
Lat/Long: 47.2451 / -122.42901

Name: NICHOLS TRUCKING CO
Address: 424 E 19TH ST
City,State,Zip: TACOMA, WA 98421
Facility ID: 11174741
Lust Status Type: LUST - NFA
Cleanup Site ID: 7877
Cleanup Unit Type: Not reported
Process Type: Not reported
Cleanup Unit Name: NICHOLS TRUCKING CO INC
Response Section: Southwest
Release Date: 11/12/2001
Lust Date: 08/29/2012
Region: Southwest
Lust ID: 5704
UST ID: 11950
Contaminant Name: Benzene
Ground Water: Not reported
Surface Water: Not reported
Soil: Remediated-Below
Sediment: Not reported
Air: Not reported
Bedrock: Not reported
Lat/Long: 47.2451 / -122.42901

Name: NICHOLS TRUCKING CO
Address: 424 E 19TH ST
City,State,Zip: TACOMA, WA 98421
Facility ID: 11174741
Lust Status Type: LUST - NFA
Cleanup Site ID: 7877
Cleanup Unit Type: Not reported
Process Type: Not reported
Cleanup Unit Name: NICHOLS TRUCKING CO INC
Response Section: Southwest
Release Date: 11/12/2001
Lust Date: 08/29/2012
Region: Southwest
Lust ID: 5704
UST ID: 11950
Contaminant Name: Metals - Other
Ground Water: Not reported
Surface Water: Not reported
Soil: Below Cleanup Levels
Sediment: Not reported
Air: Not reported
Bedrock: Not reported

Map ID
Direction
Distance
Elevation

MAP FINDINGS

Site

Database(s)

EDR ID Number
EPA ID Number

NICHOLS TRUCKING CO INC (Continued)

S110689454

Lat/Long: 47.2451 / -122.42901

Name: NICHOLS TRUCKING CO
Address: 424 E 19TH ST
City,State,Zip: TACOMA, WA 98421
Facility ID: 11174741
Lust Status Type: LUST - NFA
Cleanup Site ID: 7877
Cleanup Unit Type: Not reported
Process Type: Not reported
Cleanup Unit Name: NICHOLS TRUCKING CO INC
Response Section: Southwest
Release Date: 11/12/2001
Lust Date: 08/29/2012
Region: Southwest
Lust ID: 5704
UST ID: 11950
Contaminant Name: Other Non-Halogenated Organics
Ground Water: Not reported
Surface Water: Not reported
Soil: Remediated-Below
Sediment: Not reported
Air: Not reported
Bedrock: Not reported
Lat/Long: 47.2451 / -122.42901

Name: NICHOLS TRUCKING CO
Address: 424 E 19TH ST
City,State,Zip: TACOMA, WA 98421
Facility ID: 11174741
Lust Status Type: LUST - NFA
Cleanup Site ID: 7877
Cleanup Unit Type: Not reported
Process Type: Not reported
Cleanup Unit Name: NICHOLS TRUCKING CO INC
Response Section: Southwest
Release Date: 11/12/2001
Lust Date: 08/29/2012
Region: Southwest
Lust ID: 5704
UST ID: 11950
Contaminant Name: Petroleum-Diesel
Ground Water: Not reported
Surface Water: Not reported
Soil: Remediated-Below
Sediment: Not reported
Air: Not reported
Bedrock: Not reported
Lat/Long: 47.2451 / -122.42901

Name: NICHOLS TRUCKING CO
Address: 424 E 19TH ST
City,State,Zip: TACOMA, WA 98421
Facility ID: 11174741
Lust Status Type: LUST - NFA
Cleanup Site ID: 7877
Cleanup Unit Type: Not reported

Map ID
Direction
Distance
Elevation

MAP FINDINGS

Site

Database(s)

EDR ID Number
EPA ID Number

NICHOLS TRUCKING CO INC (Continued)

S110689454

Process Type: Not reported
Cleanup Unit Name: NICHOLS TRUCKING CO INC
Response Section: Southwest
Release Date: 11/12/2001
Lust Date: 08/29/2012
Region: Southwest
Lust ID: 5704
UST ID: 11950
Contaminant Name: Petroleum-Other
Ground Water: Not reported
Surface Water: Not reported
Soil: Remediated-Below
Sediment: Not reported
Air: Not reported
Bedrock: Not reported
Lat/Long: 47.2451 / -122.42901

ALLSITES:

Name: NICHOLS TRUCKING CO INC
Facility Id: 11174741

CSCSL NFA:

Name: NICHOLS TRUCKING CO
Address: 424 E 19TH ST
City,State,Zip: TACOMA, WA 98421
Facility/Site Id: 11174741
CS Id: 7877
NFA Date: 08/29/2012
Alternate Site Names: NICHOLS TRUCKING CO INC
NFA Reason: NFA-Initial Investigation
Site Status: NFA
Region: Southwest
Contaminant Name: Benzene
Ground Water: Not reported
Surface Water: Not reported
Soil: Remediated-Below
Sediment: Not reported
Air: Not reported
Bedrock: Not reported
Latitude: 47.2451
Longitude: -122.42901

Name: NICHOLS TRUCKING CO
Address: 424 E 19TH ST
City,State,Zip: TACOMA, WA 98421
Facility/Site Id: 11174741
CS Id: 7877
NFA Date: 08/29/2012
Alternate Site Names: NICHOLS TRUCKING CO INC
NFA Reason: NFA-Initial Investigation
Site Status: NFA
Region: Southwest
Contaminant Name: Metals - Other
Ground Water: Not reported
Surface Water: Not reported
Soil: Below Cleanup Levels

Map ID
Direction
Distance
Elevation

MAP FINDINGS

Site

Database(s)

EDR ID Number
EPA ID Number

NICHOLS TRUCKING CO INC (Continued)

S110689454

Sediment: Not reported
Air: Not reported
Bedrock: Not reported
Latitude: 47.2451
Longitude: -122.42901

Name: NICHOLS TRUCKING CO
Address: 424 E 19TH ST
City,State,Zip: TACOMA, WA 98421
Facility/Site Id: 11174741
CS Id: 7877
NFA Date: 08/29/2012
Alternate Site Names: NICHOLS TRUCKING CO INC
NFA Reason: NFA-Initial Investigation
Site Status: NFA
Region: Southwest
Contaminant Name: Other Non-Halogenated Organics
Ground Water: Not reported
Surface Water: Not reported
Soil: Remediated-Below
Sediment: Not reported
Air: Not reported
Bedrock: Not reported
Latitude: 47.2451
Longitude: -122.42901

Name: NICHOLS TRUCKING CO
Address: 424 E 19TH ST
City,State,Zip: TACOMA, WA 98421
Facility/Site Id: 11174741
CS Id: 7877
NFA Date: 08/29/2012
Alternate Site Names: NICHOLS TRUCKING CO INC
NFA Reason: NFA-Initial Investigation
Site Status: NFA
Region: Southwest
Contaminant Name: Petroleum-Diesel
Ground Water: Not reported
Surface Water: Not reported
Soil: Remediated-Below
Sediment: Not reported
Air: Not reported
Bedrock: Not reported
Latitude: 47.2451
Longitude: -122.42901

Name: NICHOLS TRUCKING CO
Address: 424 E 19TH ST
City,State,Zip: TACOMA, WA 98421
Facility/Site Id: 11174741
CS Id: 7877
NFA Date: 08/29/2012
Alternate Site Names: NICHOLS TRUCKING CO INC
NFA Reason: NFA-Initial Investigation
Site Status: NFA
Region: Southwest
Contaminant Name: Petroleum-Other

Map ID
Direction
Distance
Elevation

MAP FINDINGS

Site

Database(s)

EDR ID Number
EPA ID Number

NICHOLS TRUCKING CO INC (Continued)

S110689454

Ground Water: Not reported
Surface Water: Not reported
Soil: Remediated-Below
Sediment: Not reported
Air: Not reported
Bedrock: Not reported
Latitude: 47.2451
Longitude: -122.42901

Name: NICHOLS TRUCKING CO
Address: 424 E 19TH ST
City,State,Zip: TACOMA, WA 98421
Facility/Site Id: 11174741
CS Id: 7877
NFA Date: 08/29/2012
Alternate Site Names: NICHOLS TRUCKING CO INC
NFA Reason: NFA-Initial Investigation
Site Status: NFA
Region: Southwest
Contaminant Name: Polychlorinated biPhenyls (PCB)
Ground Water: Not reported
Surface Water: Not reported
Soil: Below Cleanup Levels
Sediment: Not reported
Air: Not reported
Bedrock: Not reported
Latitude: 47.2451
Longitude: -122.42901

SPILLS:

Name: Not reported
Address: 424 E 19TH ST
City,State,Zip: TACOMA, WA
Facility ID: 623776
Medium: SOIL
Material Desc: PETROLEUM - OIL OTHER
Material Qty: 1
Material Units: GALLON
Date Received: 12/02/2010
Contact Name: UNKNOWN
Incident Date: Not reported
Incident Category Type: Not reported
Incident Category: Not reported
Latitude: Not reported
Longitude: Not reported
Source Type: Not reported
Source: Not reported
Vessel Facility Name2: Not reported
Recovered Quantity: Not reported
Resp Party Contact: Not reported
Cause: Not reported
Cause Type: Not reported
Resp Party Name: Not reported

NPDES:

Name: NICHOLS TRUCKING CO INC

Map ID
Direction
Distance
Elevation

MAP FINDINGS

Site

Database(s)

EDR ID Number
EPA ID Number

NICHOLS TRUCKING CO INC (Continued)

S110689454

Address: 424 E 19TH ST -
City,State,Zip: TACOMA, WA 98421-1501
Facility Status: Active
Facility Type: Industrial SW GP
Admin Region: Headquarters
Date Issued: 11/20/2019
Latitude: 47.24510000
Longitude: -122.429010
Permit ID: WAR000344
Permit Version: 5
Permit Status: Active
Permit SubStatus: Coverage Issued
Ecology Contact: Paul Stasch
WRIA: Puyallup-White
Permit Expiration Date: 12/31/2024
Effective Date: 01/01/2020
Days to Expiration: -1632

Z125
ESE
1/4-1/2
0.362 mi.
1911 ft.
AIRSPARES
2617 L ST E
TACOMA, WA 98421
Site 2 of 3 in cluster Z

WA LUST
WA UST
WA INST CONTROL
WA ALLSITES
WA CSCSL NFA
U003604943
N/A

Relative:
Higher
Actual:
95 ft.

LUST:
Name: AIR SPARES INC
Address: 2617 E L ST
City,State,Zip: TACOMA, WA 98421
Facility ID: 36399481
Lust Status Type: LUST - NFA
Cleanup Site ID: 5946
Cleanup Unit Type: Upland
Process Type: Voluntary Cleanup Program
Cleanup Unit Name: AIR SPARES INC FORMER,AIRSPARES,AIRSPARES UST 502637,FORMER AIR SPARES INC,FREEWAY VIEW,STERLING REFERENCE LABORATORIES

Response Section: Southwest
Release Date: 05/04/1998
Lust Date: 04/19/2008
Region: Southwest
Lust ID: 5738
UST ID: 502637
Contaminant Name: Petroleum-Other
Ground Water: Not reported
Surface Water: Not reported
Soil: Remediated-Above
Sediment: Not reported
Air: Not reported
Bedrock: Not reported
Lat/Long: 47.239597 / -122.41597

Name: AIR SPARES INC
Address: 2617 E L ST
City,State,Zip: TACOMA, WA 98421
Facility ID: 36399481
Lust Status Type: LUST - NFA
Cleanup Site ID: 5946
Cleanup Unit Type: Upland
Process Type: Voluntary Cleanup Program

Map ID
Direction
Distance
Elevation

MAP FINDINGS

Site

Database(s)

EDR ID Number
EPA ID Number

AIRSPARES (Continued)

U003604943

Cleanup Unit Name: AIR SPARES INC FORMER,AIRSPARES,AIRSPARES UST 502637,FORMER AIR SPARES INC,FREEWAY VIEW,STERLING REFERENCE LABORATORIES
Response Section: Southwest
Release Date: 05/04/1998
Lust Date: 04/19/2008
Region: Southwest
Lust ID: 5738
UST ID: 502637
Contaminant Name: Petroleum Products-Unspecified
Ground Water: Below Cleanup Levels
Surface Water: Not reported
Soil: Not reported
Sediment: Not reported
Air: Not reported
Bedrock: Not reported
Lat/Long: 47.239597 / -122.41597

UST:

Name: AIRSPARES
Address: 2617 L ST E
City: TACOMA
Zip: 98421
Facility ID: 36399481
Site Id: 502637
UBI: Not reported
Phone Number: Not reported
Decimal Latitude: 47.239597
Decimal Longitude: -122.415972

Tank Name: 1
Tag Number: Not reported
Tank Status: Removed
Tank Status Date: 12/10/1999
Tank Install Date: 01/01/1900
Tank Closure Date: Not reported
Capacity Range: Not reported
Tank Permit Expiration Date: Not reported
Tank Upgrade Date: Not reported
Tank Spill Prevention: Not reported
Tank Overfill Prevention: Not reported
Tank Material: Not reported
Tank Construction: Not reported
Tank Tightness Test: Not reported
Tank Corrosion Protection: Not reported
Tank Manifold: Not reported
Tank Release Detection: Not reported
Tank SFC Type: Not reported
Pipe Material: Not reported
Pipe Construction: Not reported
Pipe Primary Release Detection: Not reported
Pipe Second Release Detection: Not reported
Pipe Corrosion Protection: Not reported
Pipe Pumping System: Not reported
Responsible Unit: Southwest
Dispenser/Pump SFC Type: Not reported

Name: AIRSPARES

Map ID
Direction
Distance
Elevation

MAP FINDINGS

Site

Database(s)

EDR ID Number
EPA ID Number

AIRSPARES (Continued)

U003604943

Address: 2617 L ST E
City: TACOMA
Zip: 98421

Tank Name: 2
Tag Number: Not reported
Tank Status: Removed
Tank Status Date: 12/10/1999
Tank Install Date: 01/01/1964
Tank Closure Date: Not reported
Capacity Range: Not reported
Tank Permit Expiration Date: Not reported
Tank Upgrade Date: Not reported
Tank Spill Prevention: Not reported
Tank Overfill Prevention: Not reported
Tank Material: Not reported
Tank Construction: Not reported
Tank Tightness Test: Not reported
Tank Corrosion Protection: Not reported
Tank Manifold: Not reported
Tank Release Detection: Not reported
Tank SFC Type: Not reported
Pipe Material: Not reported
Pipe Construction: Not reported
Pipe Primary Release Detection: Not reported
Pipe Second Release Detection: Not reported
Pipe Corrosion Protection: Not reported
Pipe Pumping System: Not reported
Responsible Unit: Southwest
Dispenser/Pump SFC Type: Not reported

Name: AIRSPARES
Address: 2617 L ST E
City: TACOMA
Zip: 98421

Tank Name: 3
Tag Number: Not reported
Tank Status: Removed
Tank Status Date: 12/10/1999
Tank Install Date: 01/01/1900
Tank Closure Date: Not reported
Capacity Range: Not reported
Tank Permit Expiration Date: Not reported
Tank Upgrade Date: Not reported
Tank Spill Prevention: Not reported
Tank Overfill Prevention: Not reported
Tank Material: Not reported
Tank Construction: Not reported
Tank Tightness Test: Not reported
Tank Corrosion Protection: Not reported
Tank Manifold: Not reported
Tank Release Detection: Not reported
Tank SFC Type: Not reported
Pipe Material: Not reported
Pipe Construction: Not reported
Pipe Primary Release Detection: Not reported

Map ID
Direction
Distance
Elevation

MAP FINDINGS

Site

Database(s)

EDR ID Number
EPA ID Number

AIRSPARES (Continued)

U003604943

Pipe Second Release Detection: Not reported
Pipe Corrosion Protection: Not reported
Pipe Pumping System: Not reported
Responsible Unit: Southwest
Dispenser/Pump SFC Type: Not reported

INST CONTROL:

Name: AIR SPARES INC
Address: 2617 E L ST
City,State,Zip: TACOMA, WA 98421
Facility Site ID: 36399481
Latitude: 47.239597
Longitude: -122.415972
Instrument Type: Environmental Covenant
NFA Date: 09/19/2008
County Filing # For Individual IC Doc: 2.0085092603e+012
Filing Date Of Individual IC Doc: 09/26/2008
Education Programs: False
Maintenance Requirements: False
Restrictive Signage: False
Soil Restriction: False
Alternate Site Names: AIR SPARES INC FORMER,AIRSPARES,AIRSPARES UST 502637,FORMER AIR SPARES INC,FREEWAY VIEW,STERLING REFERENCE LABORATORIES
Surface Water Restriction: False
Site Status: No Further Action
Swimming Restriction: False
Tax Parcel Number: 2076380011
Control Active: True
CS ID: 5946
Region: Southwest
Responsible Unit: Southwest
Restrict Shellfish/Finfish Harvesting: False
Prohibit Removal/Alteration of Buildings: False
Prohibit New Building Construction: False
Control Stormwater: False
Control Vapor/Gas: False
Restrict Sediment Cap Disturbance: False
Maintain/Protect Monitoring System: False
Other: False
Restrict Land Use: False
Media Restrictions: Soil
Restrict All Ground Water Use: False
Prohibit Domestic Ground Water Well Installation: False
Prohibit All Soil Disturbance: True
Access Barrier: False

ALLSITES:

Name: AIR SPARES INC FORMER
Facility Id: 36399481

CSCSL NFA:

Name: AIR SPARES INC
Address: 2617 E L ST
City,State,Zip: TACOMA, WA 98421
Facility/Site Id: 36399481
CS Id: 5946

Map ID
Direction
Distance
Elevation

MAP FINDINGS

Site

Database(s)

EDR ID Number
EPA ID Number

AIRSPARES (Continued)

U003604943

NFA Date: 09/19/2008
Alternate Site Names: AIR SPARES INC FORMER,AIRSPARES,AIRSPARES UST 502637,FORMER AIR SPARES INC,FREEWAY VIEW,STERLING REFERENCE LABORATORIES
NFA Reason: NFA-Voluntary Cleanup Program Review
Site Status: NFA
Region: Southwest
Contaminant Name: Petroleum Products-Unspecified
Ground Water: Below Cleanup Levels
Surface Water: Not reported
Soil: Not reported
Sediment: Not reported
Air: Not reported
Bedrock: Not reported
Latitude: 47.239597
Longitude: -122.415972

Name: AIR SPARES INC
Address: 2617 E L ST
City,State,Zip: TACOMA, WA 98421
Facility/Site Id: 36399481
CS Id: 5946
NFA Date: 09/19/2008
Alternate Site Names: AIR SPARES INC FORMER,AIRSPARES,AIRSPARES UST 502637,FORMER AIR SPARES INC,FREEWAY VIEW,STERLING REFERENCE LABORATORIES
NFA Reason: NFA-Voluntary Cleanup Program Review
Site Status: NFA
Region: Southwest
Contaminant Name: Petroleum-Other
Ground Water: Not reported
Surface Water: Not reported
Soil: Remediated-Above
Sediment: Not reported
Air: Not reported
Bedrock: Not reported
Latitude: 47.239597
Longitude: -122.415972

Z126
ESE
1/4-1/2
0.362 mi.
1911 ft.

AIR SPARES INC
2617 E L ST
TACOMA, WA 98421

Site 3 of 3 in cluster Z

WA VCP **S124434065**
N/A

Relative:
Higher

Actual:
95 ft.

VCP:
Name: AIR SPARES INC
Address: 2617 E L ST
City,State,Zip: TACOMA, WA 98421
edr_fstat: WA
edr_fzip: 98421
edr_fcnty: PIERCE
edr_zip: Not reported
Facility ID: 36399481
VCP Status: Not reported
VCP: NFA
Ecology Status: Not reported
NFA Type: Not reported
Date NFA: 2008-09-19
Rank: Not reported

Map ID
Direction
Distance
Elevation

MAP FINDINGS

Site

Database(s)

EDR ID Number
EPA ID Number

AIR SPARES INC (Continued)

S124434065

Cleanup Siteid: 5946
Contaminant Name: Petroleum Products-Unspecified
Soil: Not reported

Name: AIR SPARES INC
Address: 2617 E L ST
City,State,Zip: TACOMA, WA 98421
edr_fstat: WA
edr_fzip: 98421
edr_fcnty: PIERCE
edr_zip: Not reported
Facility ID: 36399481
VCP Status: Not reported
VCP: NFA
Ecology Status: Not reported
NFA Type: Not reported
Date NFA: 2008-09-19
Rank: Not reported
Cleanup Siteid: 5946
Contaminant Name: Petroleum-Other
Soil: Remediated-Above

AG127
North
1/4-1/2
0.363 mi.
1915 ft.

SUPERVALU INTERNATIONAL
495 E 19TH ST
TACOMA, WA 98421
Site 3 of 3 in cluster AG

WA ALLSITES **S109824176**
N/A

Relative:
Lower
Actual:
10 ft.

ALLSITES:
Name: SUPERVALU INTERNATIONAL
Facility Id: 23977

128
NE
1/4-1/2
0.363 mi.
1916 ft.

BURLINGTON NORTHERN RAILROAD
RIGHT-OF-WAY TAR PITS
TACOMA, WA 98421

SEMS **1000285960**
WAD980723498

Relative:
Lower
Actual:
15 ft.

SEMS:
Site ID: 1000960
EPA ID: WAD980723498
Name: BURLINGTON NORTHERN RAILROAD
Address: RIGHT-OF-WAY TAR PITS
Address 2: Not reported
City,State,Zip: TACOMA, WA 98421
Cong District: 06
FIPS Code: 53053
Latitude: Not reported
Longitude: Not reported
FF: N
NPL: Site is Part of NPL Site
Non NPL Status: Not reported

SEMS Detail:
Region: 10
Site ID: 1000960
EPA ID: WAD980723498

Map ID
Direction
Distance
Elevation

MAP FINDINGS

Site

Database(s)

EDR ID Number
EPA ID Number

BURLINGTON NORTHERN RAILROAD (Continued)

1000285960

Site Name: BURLINGTON NORTHERN RAILROAD
NPL: A
FF: N
OU: 00
Action Code: DS
Action Name: DISCVRY
SEQ: 1
Start Date: 1982-08-10 04:00:00
Finish Date: 8/10/1982 4:00:00 AM
Qual: Not reported
Current Action Lead: EPA Perf

Region: 10
Site ID: 1000960
EPA ID: WAD980723498
Site Name: BURLINGTON NORTHERN RAILROAD
NPL: A
FF: N
OU: 00
Action Code: SI
Action Name: SI
SEQ: 1
Start Date: 1988-12-30 05:00:00
Finish Date: 12/30/1988 5:00:00 AM
Qual: A
Current Action Lead: St Perf

Region: 10
Site ID: 1000960
EPA ID: WAD980723498
Site Name: BURLINGTON NORTHERN RAILROAD
NPL: A
FF: N
OU: 00
Action Code: PA
Action Name: PA
SEQ: 1
Start Date: 1987-09-30 04:00:00
Finish Date: 9/30/1987 4:00:00 AM
Qual: H
Current Action Lead: St Perf

AI129 **HERITAGE CRYSTAL CLEAN LLC D ST**
NW **1901 E D ST**
1/4-1/2 **TACOMA, WA 98421**
0.366 mi.
1933 ft. **Site 1 of 2 in cluster AI**

Relative:
Lower

Actual:
10 ft.

ALLSITES:

Name: PHOENIX ENVIRONMENTAL SVCS INC D ST
Facility Id: 84615333

RCRA Listings:

Date Form Received by Agency:
Handler Name:

2019-03-07 00:00:00.0
HERITAGE CRYSTAL CLEAN LLC D ST

WA ALLSITES **1005445352**
RCRA NonGen / NLR **WAH000016212**
FINDS
ECHO
WA Financial Assurance
WA MANIFEST

Map ID
Direction
Distance
Elevation

MAP FINDINGS

Site

Database(s)

EDR ID Number
EPA ID Number

HERITAGE CRYSTAL CLEAN LLC D ST (Continued)

1005445352

Handler Address:	1901 E D ST
Handler City,State,Zip:	TACOMA, WA 98421
EPA ID:	WAH000016212
Contact Name:	SHANE ODOM
Contact Address:	HERITAGE-CRYSTAL CLEAN
Contact City,State,Zip:	ELGIN, IL 60123
Contact Telephone:	903-649-3610
Contact Fax:	Not reported
Contact Email:	SHANE.ODOM@CRYSTAL-CLEAN.COM
Contact Title:	ENVIRONMENTAL COMPLIANCE MANAGER
EPA Region:	10
Land Type:	Private
Federal Waste Generator Description:	Not a generator, verified
Non-Notifier:	Not reported
Biennial Report Cycle:	Not reported
Accessibility:	Not reported
Active Site Indicator:	State-specific Activities
State District Owner:	WA
State District:	SWRO
Mailing Address:	2212 PORT OF TACOMA RD
Mailing City,State,Zip:	TACOMA, WA 98421
Owner Name:	HERITAGE CRYSTAL CLEAN LLC
Owner Type:	Private
Operator Name:	HERITAGE CRYSTAL CLEAN LLC
Operator Type:	Private
Short-Term Generator Activity:	No
Importer Activity:	No
Mixed Waste Generator:	No
Transporter Activity:	No
Transfer Facility Activity:	No
Recycler Activity with Storage:	No
Small Quantity On-Site Burner Exemption:	No
Smelting Melting and Refining Furnace Exemption:	No
Underground Injection Control:	No
Off-Site Waste Receipt:	No
Universal Waste Indicator:	No
Universal Waste Destination Facility:	No
Federal Universal Waste:	No
Active Site Fed-Reg Treatment Storage and Disposal Facility:	Not reported
Active Site Converter Treatment storage and Disposal Facility:	Not reported
Active Site State-Reg Treatment Storage and Disposal Facility:	Storage
Active Site State-Reg Handler:	---
Federal Facility Indicator:	Not reported
Hazardous Secondary Material Indicator:	NN
Sub-Part K Indicator:	Not reported
Commercial TSD Indicator:	No
Treatment Storage and Disposal Type:	Not reported
2018 GPRA Permit Baseline:	Not on the Baseline
2018 GPRA Renewals Baseline:	Not on the Baseline
Permit Renewals Workload Universe:	Not reported
Permit Workload Universe:	Not reported
Permit Progress Universe:	Not reported
Post-Closure Workload Universe:	Not reported
Closure Workload Universe:	Not reported
202 GPRA Corrective Action Baseline:	No
Corrective Action Workload Universe:	No
Subject to Corrective Action Universe:	No

Map ID
Direction
Distance
Elevation

MAP FINDINGS

Site

Database(s)

EDR ID Number
EPA ID Number

HERITAGE CRYSTAL CLEAN LLC D ST (Continued)

1005445352

Non-TSDFs Where RCRA CA has Been Imposed Universe:	No
TSDFs Potentially Subject to CA Under 3004 (u)/(v) Universe:	No
TSDFs Only Subject to CA under Discretionary Auth Universe:	No
Corrective Action Priority Ranking:	No NCAPS ranking
Environmental Control Indicator:	No
Institutional Control Indicator:	No
Human Exposure Controls Indicator:	N/A
Groundwater Controls Indicator:	N/A
Operating TSDF Universe:	Not reported
Full Enforcement Universe:	Not reported
Significant Non-Complier Universe:	No
Unaddressed Significant Non-Complier Universe:	No
Addressed Significant Non-Complier Universe:	No
Significant Non-Complier With a Compliance Schedule Universe:	No
Financial Assurance Required:	Not reported
Handler Date of Last Change:	2019-04-12 19:33:06.0
Recognized Trader-Importer:	No
Recognized Trader-Exporter:	No
Importer of Spent Lead Acid Batteries:	No
Exporter of Spent Lead Acid Batteries:	No
Recycler Activity Without Storage:	No
Manifest Broker:	No
Sub-Part P Indicator:	Not reported

Biennial: List of Years

Year: 2013

[Click Here for Biennial Reporting System Data:](#)

Year: 2011

[Click Here for Biennial Reporting System Data:](#)

Year: 2009

[Click Here for Biennial Reporting System Data:](#)

Year: 2007

[Click Here for Biennial Reporting System Data:](#)

Year: 2005

[Click Here for Biennial Reporting System Data:](#)

Year: 2003

[Click Here for Biennial Reporting System Data:](#)

Hazardous Waste Summary:

Waste Code:	D001
Waste Description:	IGNITABLE WASTE

Waste Code:	D018
Waste Description:	BENZENE

Waste Code:	D035
Waste Description:	METHYL ETHYL KETONE

Waste Code:	D039
Waste Description:	TETRACHLOROETHYLENE

Map ID
Direction
Distance
Elevation

MAP FINDINGS

Site

Database(s)

EDR ID Number
EPA ID Number

HERITAGE CRYSTAL CLEAN LLC D ST (Continued)

1005445352

Waste Code: F003
Waste Description: THE FOLLOWING SPENT NONHALOGENATED SOLVENTS: XYLENE, ACETONE, ETHYL ACETATE, ETHYL BENZENE, ETHYL ETHER, METHYL ISOBUTYL KETONE, N-BUTYL ALCOHOL, CYCLOHEXANONE, AND METHANOL; ALL SPENT SOLVENT MIXTURES/BLENDS CONTAINING, BEFORE USE, ONLY THE ABOVE SPENT NONHALOGENATED SOLVENTS; AND ALL SPENT SOLVENT MIXTURES/BLENDS CONTAINING, BEFORE USE, ONE OR MORE OF THE ABOVE NONHALOGENATED SOLVENTS, AND A TOTAL OF TEN PERCENT OR MORE (BY VOLUME) OF ONE OR MORE OF THOSE SOLVENTS LISTED IN F001, F002, F004, AND F005; AND STILL BOTTOMS FROM THE RECOVERY OF THESE SPENT SOLVENTS AND SPENT SOLVENT MIXTURES.

Waste Code: F005
Waste Description: THE FOLLOWING SPENT NONHALOGENATED SOLVENTS: TOLUENE, METHYL ETHYL KETONE, CARBON DISULFIDE, ISOBUTANOL, PYRIDINE, BENZENE, 2-ETHOXYETHANOL, AND 2-NITROPROPANE; ALL SPENT SOLVENT MIXTURES/BLENDS CONTAINING, BEFORE USE, A TOTAL OF TEN PERCENT OR MORE (BY VOLUME) OF ONE OR MORE OF THE ABOVE NONHALOGENATED SOLVENTS OR THOSE SOLVENTS LISTED IN F001, F002, OR F004; AND STILL BOTTOMS FROM THE RECOVERY OF THESE SPENT SOLVENTS AND SPENT SOLVENT MIXTURES.

Handler - Owner Operator:

Owner/Operator Indicator:	Owner
Owner/Operator Name:	NICHOLS, JOHN
Legal Status:	Private
Date Became Current:	Not reported
Date Ended Current:	Not reported
Owner/Operator Address:	3302 38TH AVE NW
Owner/Operator City,State,Zip:	GIG HARBOR, WA 98335
Owner/Operator Telephone:	253-858-9852
Owner/Operator Telephone Ext:	Not reported
Owner/Operator Fax:	Not reported
Owner/Operator Email:	Not reported

Owner/Operator Indicator:	Owner
Owner/Operator Name:	SQG SPECIALISTS INC
Legal Status:	Private
Date Became Current:	2001-09-18 00:00:00.
Date Ended Current:	Not reported
Owner/Operator Address:	1901 EAST D ST
Owner/Operator City,State,Zip:	TACOMA, WA 98421
Owner/Operator Telephone:	253-383-1675
Owner/Operator Telephone Ext:	Not reported
Owner/Operator Fax:	Not reported
Owner/Operator Email:	Not reported

Owner/Operator Indicator:	Operator
Owner/Operator Name:	LABOUNTY, MARION
Legal Status:	Private
Date Became Current:	Not reported
Date Ended Current:	Not reported
Owner/Operator Address:	1901 E D ST
Owner/Operator City,State,Zip:	TACOMA, WA 98421
Owner/Operator Telephone:	253-383-1675
Owner/Operator Telephone Ext:	Not reported
Owner/Operator Fax:	Not reported
Owner/Operator Email:	Not reported

Map ID
Direction
Distance
Elevation

MAP FINDINGS

Site

Database(s)

EDR ID Number
EPA ID Number

HERITAGE CRYSTAL CLEAN LLC D ST (Continued)

1005445352

Owner/Operator Indicator:	Owner
Owner/Operator Name:	NICHOLS, JOHN
Legal Status:	Private
Date Became Current:	Not reported
Date Ended Current:	Not reported
Owner/Operator Address:	3302 38TH AVE NW
Owner/Operator City,State,Zip:	GIG HARBOR, WA 98335
Owner/Operator Telephone:	253-858-9852
Owner/Operator Telephone Ext:	Not reported
Owner/Operator Fax:	Not reported
Owner/Operator Email:	Not reported
Owner/Operator Indicator:	Operator
Owner/Operator Name:	LABOUNTY, MARIAN
Legal Status:	Private
Date Became Current:	Not reported
Date Ended Current:	Not reported
Owner/Operator Address:	1901 E D ST
Owner/Operator City,State,Zip:	TACOMA, WA 98421
Owner/Operator Telephone:	253-383-1675
Owner/Operator Telephone Ext:	Not reported
Owner/Operator Fax:	Not reported
Owner/Operator Email:	Not reported
Owner/Operator Indicator:	Owner
Owner/Operator Name:	SQG SPECIALISTS INC
Legal Status:	Private
Date Became Current:	2003-06-30 00:00:00.
Date Ended Current:	Not reported
Owner/Operator Address:	1901 EAST D ST
Owner/Operator City,State,Zip:	TACOMA, WA 98421
Owner/Operator Telephone:	253-383-1675
Owner/Operator Telephone Ext:	Not reported
Owner/Operator Fax:	Not reported
Owner/Operator Email:	Not reported
Owner/Operator Indicator:	Operator
Owner/Operator Name:	PHOENIX ENVIRONMENTAL SVCS INC
Legal Status:	Private
Date Became Current:	Not reported
Date Ended Current:	Not reported
Owner/Operator Address:	2212 PORT OF TACOMA RD
Owner/Operator City,State,Zip:	TACOMA, WA 98421
Owner/Operator Telephone:	253-779-8474
Owner/Operator Telephone Ext:	Not reported
Owner/Operator Fax:	Not reported
Owner/Operator Email:	Not reported
Owner/Operator Indicator:	Owner
Owner/Operator Name:	NICHOLS, MR MRS JOHN D
Legal Status:	Private
Date Became Current:	Not reported
Date Ended Current:	Not reported
Owner/Operator Address:	3520 33RD ST CT NW
Owner/Operator City,State,Zip:	GIG HARBOR, WA 98335
Owner/Operator Telephone:	253-858-5788
Owner/Operator Telephone Ext:	Not reported

Map ID
Direction
Distance
Elevation

MAP FINDINGS

Site

Database(s)

EDR ID Number
EPA ID Number

HERITAGE CRYSTAL CLEAN LLC D ST (Continued)

1005445352

Owner/Operator Fax: Not reported
Owner/Operator Email: Not reported

Owner/Operator Indicator: Owner
Owner/Operator Name: PHOENIX ENVIRONMENTAL SVCS INC
Legal Status: Private
Date Became Current: 2000-05-31 00:00:00.
Date Ended Current: Not reported
Owner/Operator Address: 2212 PORT OF TACOMA RD
Owner/Operator City,State,Zip: TACOMA, WA 98421
Owner/Operator Telephone: 253-779-8474
Owner/Operator Telephone Ext: Not reported
Owner/Operator Fax: Not reported
Owner/Operator Email: Not reported

Owner/Operator Indicator: Owner
Owner/Operator Name: PHOENIX ENVIRONMENTAL SVCS INC
Legal Status: Private
Date Became Current: 2000-05-31 00:00:00.
Date Ended Current: Not reported
Owner/Operator Address: 2212 PORT OF TACOMA RD
Owner/Operator City,State,Zip: TACOMA, WA 98421
Owner/Operator Telephone: 253-779-8474
Owner/Operator Telephone Ext: Not reported
Owner/Operator Fax: Not reported
Owner/Operator Email: Not reported

Owner/Operator Indicator: Owner
Owner/Operator Name: NICHOLS, MR MRS JOHN D
Legal Status: Private
Date Became Current: Not reported
Date Ended Current: Not reported
Owner/Operator Address: 3520 33RD ST CT NW
Owner/Operator City,State,Zip: GIG HARBOR, WA 98335
Owner/Operator Telephone: 253-858-5788
Owner/Operator Telephone Ext: Not reported
Owner/Operator Fax: Not reported
Owner/Operator Email: Not reported

Owner/Operator Indicator: Operator
Owner/Operator Name: SQG SPECIALISTS INC.
Legal Status: Private
Date Became Current: Not reported
Date Ended Current: Not reported
Owner/Operator Address: 1901 E D ST
Owner/Operator City,State,Zip: TACOMA, WA 98421
Owner/Operator Telephone: 253-383-1675
Owner/Operator Telephone Ext: Not reported
Owner/Operator Fax: Not reported
Owner/Operator Email: Not reported

Owner/Operator Indicator: Owner
Owner/Operator Name: NICHOLS, JOHN
Legal Status: Private
Date Became Current: Not reported
Date Ended Current: Not reported
Owner/Operator Address: 3302 38TH AVE NW

Map ID
Direction
Distance
Elevation

MAP FINDINGS

Site

Database(s)

EDR ID Number
EPA ID Number

HERITAGE CRYSTAL CLEAN LLC D ST (Continued)

1005445352

Owner/Operator City,State,Zip:	GIG HARBOR, WA 98335
Owner/Operator Telephone:	253-858-9852
Owner/Operator Telephone Ext:	Not reported
Owner/Operator Fax:	Not reported
Owner/Operator Email:	Not reported
Owner/Operator Indicator:	Operator
Owner/Operator Name:	COASTAL RAILWAY SERVICES INC
Legal Status:	Private
Date Became Current:	Not reported
Date Ended Current:	Not reported
Owner/Operator Address:	1901 E D ST
Owner/Operator City,State,Zip:	TACOMA, WA 98421
Owner/Operator Telephone:	253-383-1675
Owner/Operator Telephone Ext:	Not reported
Owner/Operator Fax:	Not reported
Owner/Operator Email:	Not reported
Owner/Operator Indicator:	Operator
Owner/Operator Name:	LABOUNTY, MARIAN
Legal Status:	Private
Date Became Current:	Not reported
Date Ended Current:	Not reported
Owner/Operator Address:	1901 E D ST
Owner/Operator City,State,Zip:	TACOMA, WA 98421
Owner/Operator Telephone:	253-383-1675
Owner/Operator Telephone Ext:	Not reported
Owner/Operator Fax:	Not reported
Owner/Operator Email:	Not reported
Owner/Operator Indicator:	Operator
Owner/Operator Name:	SQG SPECIALISTS INC.
Legal Status:	Private
Date Became Current:	Not reported
Date Ended Current:	Not reported
Owner/Operator Address:	1901 E D ST
Owner/Operator City,State,Zip:	TACOMA, WA 98421
Owner/Operator Telephone:	253-383-1675
Owner/Operator Telephone Ext:	Not reported
Owner/Operator Fax:	Not reported
Owner/Operator Email:	Not reported
Owner/Operator Indicator:	Owner
Owner/Operator Name:	PHOENIX ENVIRONMENTAL SVCS INC
Legal Status:	Private
Date Became Current:	2000-05-31 00:00:00.
Date Ended Current:	Not reported
Owner/Operator Address:	2212 PORT OF TACOMA RD
Owner/Operator City,State,Zip:	TACOMA, WA 98421
Owner/Operator Telephone:	253-779-8474
Owner/Operator Telephone Ext:	Not reported
Owner/Operator Fax:	Not reported
Owner/Operator Email:	Not reported
Owner/Operator Indicator:	Owner
Owner/Operator Name:	NICHOLS, MR MRS JOHN
Legal Status:	Private

Map ID
Direction
Distance
Elevation

MAP FINDINGS

Site

Database(s)

EDR ID Number
EPA ID Number

HERITAGE CRYSTAL CLEAN LLC D ST (Continued)

1005445352

Date Became Current:	Not reported
Date Ended Current:	Not reported
Owner/Operator Address:	3520 33RD ST CT NW
Owner/Operator City,State,Zip:	GIG HARBOR, WA 98335
Owner/Operator Telephone:	253-858-5788
Owner/Operator Telephone Ext:	Not reported
Owner/Operator Fax:	Not reported
Owner/Operator Email:	Not reported
Owner/Operator Indicator:	Owner
Owner/Operator Name:	PHOENIX ENVIRONMENTAL SVCS INC
Legal Status:	Private
Date Became Current:	2000-05-31 00:00:00.
Date Ended Current:	Not reported
Owner/Operator Address:	2212 PORT OF TACOMA RD
Owner/Operator City,State,Zip:	TACOMA, WA 98421
Owner/Operator Telephone:	253-779-8474
Owner/Operator Telephone Ext:	Not reported
Owner/Operator Fax:	Not reported
Owner/Operator Email:	Not reported
Owner/Operator Indicator:	Operator
Owner/Operator Name:	PHOENIX ENVIRONMENTAL SVCS INC
Legal Status:	Private
Date Became Current:	Not reported
Date Ended Current:	Not reported
Owner/Operator Address:	2212 PORT OF TACOMA RD
Owner/Operator City,State,Zip:	TACOMA, WA 98421
Owner/Operator Telephone:	253-779-8474
Owner/Operator Telephone Ext:	Not reported
Owner/Operator Fax:	Not reported
Owner/Operator Email:	Not reported
Owner/Operator Indicator:	Owner
Owner/Operator Name:	NICHOLS, MR MRS JOHN D
Legal Status:	Private
Date Became Current:	Not reported
Date Ended Current:	Not reported
Owner/Operator Address:	3520 33RD ST CT NW
Owner/Operator City,State,Zip:	GIG HARBOR, WA 98335
Owner/Operator Telephone:	253-858-5788
Owner/Operator Telephone Ext:	Not reported
Owner/Operator Fax:	Not reported
Owner/Operator Email:	Not reported
Owner/Operator Indicator:	Operator
Owner/Operator Name:	PHOENIX ENVIRONMENTAL SVCS INC
Legal Status:	Private
Date Became Current:	Not reported
Date Ended Current:	Not reported
Owner/Operator Address:	2212 PORT OF TACOMA RD
Owner/Operator City,State,Zip:	TACOMA, WA 98421
Owner/Operator Telephone:	253-779-8474
Owner/Operator Telephone Ext:	Not reported
Owner/Operator Fax:	Not reported
Owner/Operator Email:	Not reported

Map ID
Direction
Distance
Elevation

MAP FINDINGS

Site

Database(s)

EDR ID Number
EPA ID Number

HERITAGE CRYSTAL CLEAN LLC D ST (Continued)

1005445352

Owner/Operator Indicator:	Operator
Owner/Operator Name:	HERITAGE CRYSTAL CLEAN LLC
Legal Status:	Private
Date Became Current:	Not reported
Date Ended Current:	Not reported
Owner/Operator Address:	2175 POINT BLVD STE 375
Owner/Operator City,State,Zip:	ELGIN, IL 60123
Owner/Operator Telephone:	877-938-7948
Owner/Operator Telephone Ext:	Not reported
Owner/Operator Fax:	Not reported
Owner/Operator Email:	Not reported

Owner/Operator Indicator:	Owner
Owner/Operator Name:	NICHOLS, MR MRS JOHN D
Legal Status:	Private
Date Became Current:	Not reported
Date Ended Current:	Not reported
Owner/Operator Address:	3520 33RD ST CT NW
Owner/Operator City,State,Zip:	GIG HARBOR, WA 98335
Owner/Operator Telephone:	253-858-5788
Owner/Operator Telephone Ext:	Not reported
Owner/Operator Fax:	Not reported
Owner/Operator Email:	Not reported

Owner/Operator Indicator:	Operator
Owner/Operator Name:	HERITAGE CRYSTAL CLEAN LLC
Legal Status:	Private
Date Became Current:	Not reported
Date Ended Current:	Not reported
Owner/Operator Address:	2175 POINT BLVD STE 375
Owner/Operator City,State,Zip:	ELGIN, IL 60123
Owner/Operator Telephone:	877-938-7948
Owner/Operator Telephone Ext:	Not reported
Owner/Operator Fax:	Not reported
Owner/Operator Email:	Not reported

Owner/Operator Indicator:	Owner
Owner/Operator Name:	SQG SPECIALISTS INC
Legal Status:	Private
Date Became Current:	2003-06-30 00:00:00.
Date Ended Current:	Not reported
Owner/Operator Address:	1901 EAST D ST
Owner/Operator City,State,Zip:	TACOMA, WA 98421
Owner/Operator Telephone:	Not reported
Owner/Operator Telephone Ext:	Not reported
Owner/Operator Fax:	Not reported
Owner/Operator Email:	Not reported

Owner/Operator Indicator:	Owner
Owner/Operator Name:	PHOENIX ENVIRONMENTAL SVCS INC
Legal Status:	Private
Date Became Current:	2000-05-31 00:00:00.
Date Ended Current:	Not reported
Owner/Operator Address:	2212 PORT OF TACOMA RD
Owner/Operator City,State,Zip:	TACOMA, WA 98421
Owner/Operator Telephone:	253-779-8474
Owner/Operator Telephone Ext:	Not reported

Map ID
Direction
Distance
Elevation

MAP FINDINGS

Site

Database(s)

EDR ID Number
EPA ID Number

HERITAGE CRYSTAL CLEAN LLC D ST (Continued)

1005445352

Owner/Operator Fax: Not reported
Owner/Operator Email: Not reported

Owner/Operator Indicator: Owner
Owner/Operator Name: SQG SPECIALISTS INC
Legal Status: Private
Date Became Current: 2001-09-18 00:00:00.
Date Ended Current: Not reported
Owner/Operator Address: 1901 EAST D ST
Owner/Operator City,State,Zip: TACOMA, WA 98421
Owner/Operator Telephone: 253-383-1675
Owner/Operator Telephone Ext: Not reported
Owner/Operator Fax: Not reported
Owner/Operator Email: Not reported

Owner/Operator Indicator: Owner
Owner/Operator Name: NICHOLS, JOHN
Legal Status: Private
Date Became Current: Not reported
Date Ended Current: Not reported
Owner/Operator Address: 3302 38TH AVE NW
Owner/Operator City,State,Zip: GIG HARBOR, WA 98335
Owner/Operator Telephone: 253-858-9852
Owner/Operator Telephone Ext: Not reported
Owner/Operator Fax: Not reported
Owner/Operator Email: Not reported

Owner/Operator Indicator: Owner
Owner/Operator Name: SQG SPECIALISTS INC
Legal Status: Private
Date Became Current: 2003-06-30 00:00:00.
Date Ended Current: Not reported
Owner/Operator Address: 1901 EAST D ST
Owner/Operator City,State,Zip: TACOMA, WA 98421
Owner/Operator Telephone: 253-383-1675
Owner/Operator Telephone Ext: Not reported
Owner/Operator Fax: Not reported
Owner/Operator Email: Not reported

Owner/Operator Indicator: Owner
Owner/Operator Name: SQG SPECIALISTS INC
Legal Status: Private
Date Became Current: 2003-06-30 00:00:00.
Date Ended Current: Not reported
Owner/Operator Address: 1901 EAST D ST
Owner/Operator City,State,Zip: TACOMA, WA 98421
Owner/Operator Telephone: 253-383-1675
Owner/Operator Telephone Ext: Not reported
Owner/Operator Fax: Not reported
Owner/Operator Email: Not reported

Owner/Operator Indicator: Owner
Owner/Operator Name: NICHOLS, JOHN
Legal Status: Private
Date Became Current: Not reported
Date Ended Current: Not reported
Owner/Operator Address: 3302 38TH AVE NW

Map ID
Direction
Distance
Elevation

MAP FINDINGS

Site

Database(s)

EDR ID Number
EPA ID Number

HERITAGE CRYSTAL CLEAN LLC D ST (Continued)

1005445352

Owner/Operator City,State,Zip:	GIG HARBOR, WA 98335
Owner/Operator Telephone:	253-858-9852
Owner/Operator Telephone Ext:	Not reported
Owner/Operator Fax:	Not reported
Owner/Operator Email:	Not reported
Owner/Operator Indicator:	Owner
Owner/Operator Name:	PHOENIX ENVIRONMENTAL SVCS INC
Legal Status:	Private
Date Became Current:	2000-05-31 00:00:00.
Date Ended Current:	Not reported
Owner/Operator Address:	2212 PORT OF TACOMA RD
Owner/Operator City,State,Zip:	TACOMA, WA 98421
Owner/Operator Telephone:	253-779-8474
Owner/Operator Telephone Ext:	Not reported
Owner/Operator Fax:	Not reported
Owner/Operator Email:	Not reported
Owner/Operator Indicator:	Owner
Owner/Operator Name:	PHOENIX ENVIRONMENTAL SVCS INC
Legal Status:	Private
Date Became Current:	2000-05-31 00:00:00.
Date Ended Current:	Not reported
Owner/Operator Address:	2212 PORT OF TACOMA RD
Owner/Operator City,State,Zip:	TACOMA, WA 98421
Owner/Operator Telephone:	253-779-8474
Owner/Operator Telephone Ext:	Not reported
Owner/Operator Fax:	Not reported
Owner/Operator Email:	Not reported
Owner/Operator Indicator:	Operator
Owner/Operator Name:	PHOENIX ENVIRONMENTAL SVCS INC
Legal Status:	Private
Date Became Current:	Not reported
Date Ended Current:	Not reported
Owner/Operator Address:	2212 PORT OF TACOMA RD
Owner/Operator City,State,Zip:	TACOMA, WA 98421
Owner/Operator Telephone:	253-779-8474
Owner/Operator Telephone Ext:	Not reported
Owner/Operator Fax:	Not reported
Owner/Operator Email:	Not reported
Owner/Operator Indicator:	Operator
Owner/Operator Name:	PHOENIX ENVIRONMENTAL SVCS INC
Legal Status:	Private
Date Became Current:	Not reported
Date Ended Current:	Not reported
Owner/Operator Address:	2212 PORT OF TACOMA RD
Owner/Operator City,State,Zip:	TACOMA, WA 98421
Owner/Operator Telephone:	253-779-8474
Owner/Operator Telephone Ext:	Not reported
Owner/Operator Fax:	Not reported
Owner/Operator Email:	Not reported

Map ID
Direction
Distance
Elevation

MAP FINDINGS

Site

Database(s)

EDR ID Number
EPA ID Number

HERITAGE CRYSTAL CLEAN LLC D ST (Continued)

1005445352

Date Became Current:	Not reported
Date Ended Current:	Not reported
Owner/Operator Address:	2212 PORT OF TACOMA RD
Owner/Operator City,State,Zip:	TACOMA, WA 98421
Owner/Operator Telephone:	253-779-8474
Owner/Operator Telephone Ext:	Not reported
Owner/Operator Fax:	Not reported
Owner/Operator Email:	Not reported
Owner/Operator Indicator:	Operator
Owner/Operator Name:	PHOENIX ENVIRONMENTAL SVCS INC
Legal Status:	Private
Date Became Current:	Not reported
Date Ended Current:	Not reported
Owner/Operator Address:	2212 PORT OF TACOMA RD
Owner/Operator City,State,Zip:	TACOMA, WA 98421
Owner/Operator Telephone:	253-779-8474
Owner/Operator Telephone Ext:	Not reported
Owner/Operator Fax:	Not reported
Owner/Operator Email:	Not reported
Owner/Operator Indicator:	Owner
Owner/Operator Name:	NICHOLS, MR MRS JOHN D
Legal Status:	Private
Date Became Current:	Not reported
Date Ended Current:	Not reported
Owner/Operator Address:	3520 33RD ST CT NW
Owner/Operator City,State,Zip:	GIG HARBOR, WA 98335
Owner/Operator Telephone:	253-858-5788
Owner/Operator Telephone Ext:	Not reported
Owner/Operator Fax:	Not reported
Owner/Operator Email:	Not reported
Owner/Operator Indicator:	Owner
Owner/Operator Name:	HERITAGE CRYSTAL CLEAN LLC
Legal Status:	Private
Date Became Current:	2016-03-25 00:00:00.
Date Ended Current:	Not reported
Owner/Operator Address:	2212 PORT OF TACOMA RD
Owner/Operator City,State,Zip:	TACOMA, WA 98421
Owner/Operator Telephone:	877-938-7948
Owner/Operator Telephone Ext:	Not reported
Owner/Operator Fax:	Not reported
Owner/Operator Email:	Not reported
Owner/Operator Indicator:	Owner
Owner/Operator Name:	PHOENIX ENVIRONMENTAL SVCS INC
Legal Status:	Private
Date Became Current:	2000-05-31 00:00:00.
Date Ended Current:	Not reported
Owner/Operator Address:	2212 PORT OF TACOMA RD
Owner/Operator City,State,Zip:	TACOMA, WA 98421
Owner/Operator Telephone:	253-779-8474
Owner/Operator Telephone Ext:	Not reported
Owner/Operator Fax:	Not reported
Owner/Operator Email:	Not reported

Map ID
Direction
Distance
Elevation

MAP FINDINGS

Site

Database(s)

EDR ID Number
EPA ID Number

HERITAGE CRYSTAL CLEAN LLC D ST (Continued)

1005445352

Owner/Operator Indicator:	Operator
Owner/Operator Name:	PHOENIX ENVIRONMENTAL SVCS INC
Legal Status:	Private
Date Became Current:	2005-06-30 00:00:00.
Date Ended Current:	Not reported
Owner/Operator Address:	2212 PORT OF TACOMA RD
Owner/Operator City,State,Zip:	TACOMA, WA 98421
Owner/Operator Telephone:	253-779-8474
Owner/Operator Telephone Ext:	Not reported
Owner/Operator Fax:	Not reported
Owner/Operator Email:	Not reported

Owner/Operator Indicator:	Operator
Owner/Operator Name:	COASTAL RAILWAY SERVICES INC
Legal Status:	Private
Date Became Current:	Not reported
Date Ended Current:	Not reported
Owner/Operator Address:	1901 E D ST
Owner/Operator City,State,Zip:	TACOMA, WA 98421
Owner/Operator Telephone:	000-000-0000
Owner/Operator Telephone Ext:	Not reported
Owner/Operator Fax:	Not reported
Owner/Operator Email:	Not reported

Owner/Operator Indicator:	Operator
Owner/Operator Name:	PHOENIX ENVIRONMENTAL SVCS INC
Legal Status:	Private
Date Became Current:	Not reported
Date Ended Current:	Not reported
Owner/Operator Address:	2212 PORT OF TACOMA RD
Owner/Operator City,State,Zip:	TACOMA, WA 98421
Owner/Operator Telephone:	253-779-8474
Owner/Operator Telephone Ext:	Not reported
Owner/Operator Fax:	Not reported
Owner/Operator Email:	Not reported

Owner/Operator Indicator:	Operator
Owner/Operator Name:	PHOENIX ENVIRONMENTAL SVCS INC
Legal Status:	Private
Date Became Current:	Not reported
Date Ended Current:	Not reported
Owner/Operator Address:	2212 PORT OF TACOMA RD
Owner/Operator City,State,Zip:	TACOMA, WA 98421
Owner/Operator Telephone:	253-779-8474
Owner/Operator Telephone Ext:	Not reported
Owner/Operator Fax:	Not reported
Owner/Operator Email:	Not reported

Owner/Operator Indicator:	Owner
Owner/Operator Name:	NICHOLS, MR MRS JOHN D
Legal Status:	Private
Date Became Current:	Not reported
Date Ended Current:	Not reported
Owner/Operator Address:	3520 33RD ST CT NW
Owner/Operator City,State,Zip:	GIG HARBOR, WA 98335
Owner/Operator Telephone:	253-858-5788
Owner/Operator Telephone Ext:	Not reported

Map ID
Direction
Distance
Elevation

MAP FINDINGS

Site

Database(s)

EDR ID Number
EPA ID Number

HERITAGE CRYSTAL CLEAN LLC D ST (Continued)

1005445352

Owner/Operator Fax:	Not reported
Owner/Operator Email:	Not reported
Owner/Operator Indicator:	Owner
Owner/Operator Name:	PHOENIX ENVIRONMENTAL SVCS INC
Legal Status:	Private
Date Became Current:	2000-05-31 00:00:00.
Date Ended Current:	Not reported
Owner/Operator Address:	2212 PORT OF TACOMA RD
Owner/Operator City,State,Zip:	TACOMA, WA 98421
Owner/Operator Telephone:	253-779-8474
Owner/Operator Telephone Ext:	Not reported
Owner/Operator Fax:	Not reported
Owner/Operator Email:	Not reported
Owner/Operator Indicator:	Owner
Owner/Operator Name:	NICHOLS, MR MRS JOHN D
Legal Status:	Private
Date Became Current:	Not reported
Date Ended Current:	Not reported
Owner/Operator Address:	3520 33RD ST CT NW
Owner/Operator City,State,Zip:	GIG HARBOR, WA 98335
Owner/Operator Telephone:	253-858-5788
Owner/Operator Telephone Ext:	Not reported
Owner/Operator Fax:	Not reported
Owner/Operator Email:	Not reported
Owner/Operator Indicator:	Owner
Owner/Operator Name:	NICHOLS, MR MRS JOHN D
Legal Status:	Private
Date Became Current:	Not reported
Date Ended Current:	Not reported
Owner/Operator Address:	3520 33RD ST CT NW
Owner/Operator City,State,Zip:	GIG HARBOR, WA 98335
Owner/Operator Telephone:	253-858-5788
Owner/Operator Telephone Ext:	Not reported
Owner/Operator Fax:	Not reported
Owner/Operator Email:	Not reported
Owner/Operator Indicator:	Operator
Owner/Operator Name:	PHOENIX ENVIRONMENTAL SVCS INC
Legal Status:	Private
Date Became Current:	Not reported
Date Ended Current:	Not reported
Owner/Operator Address:	2212 PORT OF TACOMA RD
Owner/Operator City,State,Zip:	TACOMA, WA 98421
Owner/Operator Telephone:	253-779-8474
Owner/Operator Telephone Ext:	Not reported
Owner/Operator Fax:	Not reported
Owner/Operator Email:	Not reported
Owner/Operator Indicator:	Operator
Owner/Operator Name:	HERITAGE CRYSTAL CLEAN LLC
Legal Status:	Private
Date Became Current:	Not reported
Date Ended Current:	Not reported
Owner/Operator Address:	2175 POINT BLVD STE 375

Map ID
Direction
Distance
Elevation

MAP FINDINGS

Site

Database(s)

EDR ID Number
EPA ID Number

HERITAGE CRYSTAL CLEAN LLC D ST (Continued)

1005445352

Owner/Operator City,State,Zip:	ELGIN, IL 60123
Owner/Operator Telephone:	877-938-7948
Owner/Operator Telephone Ext:	Not reported
Owner/Operator Fax:	Not reported
Owner/Operator Email:	Not reported
Owner/Operator Indicator:	Operator
Owner/Operator Name:	SQG SPECIALISTS INC.
Legal Status:	Private
Date Became Current:	2003-06-30 00:00:00.
Date Ended Current:	Not reported
Owner/Operator Address:	1901 E D ST
Owner/Operator City,State,Zip:	TACOMA, WA 98421-1504
Owner/Operator Telephone:	Not reported
Owner/Operator Telephone Ext:	Not reported
Owner/Operator Fax:	Not reported
Owner/Operator Email:	Not reported
Owner/Operator Indicator:	Operator
Owner/Operator Name:	PHOENIX ENVIRONMENTAL SVCS INC
Legal Status:	Private
Date Became Current:	2005-06-30 00:00:00.
Date Ended Current:	Not reported
Owner/Operator Address:	2212 PORT OF TACOMA RD
Owner/Operator City,State,Zip:	TACOMA, WA 98421
Owner/Operator Telephone:	Not reported
Owner/Operator Telephone Ext:	Not reported
Owner/Operator Fax:	Not reported
Owner/Operator Email:	Not reported
Owner/Operator Indicator:	Owner
Owner/Operator Name:	MARK B
Legal Status:	Private
Date Became Current:	2000-05-31 00:00:00.
Date Ended Current:	Not reported
Owner/Operator Address:	2212 PORT OF TACOMA RD
Owner/Operator City,State,Zip:	TACOMA, WA 98421
Owner/Operator Telephone:	253-779-8474
Owner/Operator Telephone Ext:	Not reported
Owner/Operator Fax:	Not reported
Owner/Operator Email:	Not reported
Owner/Operator Indicator:	Operator
Owner/Operator Name:	COASTAL RAILWAY SERVICES INC
Legal Status:	Private
Date Became Current:	Not reported
Date Ended Current:	Not reported
Owner/Operator Address:	1901 E D ST
Owner/Operator City,State,Zip:	TACOMA, WA 98421
Owner/Operator Telephone:	253-383-1675
Owner/Operator Telephone Ext:	Not reported
Owner/Operator Fax:	Not reported
Owner/Operator Email:	Not reported
Owner/Operator Indicator:	Owner
Owner/Operator Name:	SQG SPECIALISTS INC
Legal Status:	Private

Map ID
Direction
Distance
Elevation

MAP FINDINGS

Site

Database(s)

EDR ID Number
EPA ID Number

HERITAGE CRYSTAL CLEAN LLC D ST (Continued)

1005445352

Date Became Current: 2003-06-30 00:00:00.
Date Ended Current: Not reported
Owner/Operator Address: 1901 EAST D ST
Owner/Operator City,State,Zip: TACOMA, WA 98421
Owner/Operator Telephone: 253-383-1675
Owner/Operator Telephone Ext: Not reported
Owner/Operator Fax: Not reported
Owner/Operator Email: Not reported

Owner/Operator Indicator: Owner
Owner/Operator Name: SQG SPECIALISTS INC
Legal Status: Private
Date Became Current: 2003-06-30 00:00:00.
Date Ended Current: Not reported
Owner/Operator Address: 1901 EAST D ST
Owner/Operator City,State,Zip: TACOMA, WA 98421
Owner/Operator Telephone: 253-383-1675
Owner/Operator Telephone Ext: Not reported
Owner/Operator Fax: Not reported
Owner/Operator Email: Not reported

Owner/Operator Indicator: Owner
Owner/Operator Name: NICHOLS, JOHN
Legal Status: Private
Date Became Current: Not reported
Date Ended Current: Not reported
Owner/Operator Address: 3302 38TH AVE NW
Owner/Operator City,State,Zip: GIG HARBOR, WA 98335
Owner/Operator Telephone: 253-858-9852
Owner/Operator Telephone Ext: Not reported
Owner/Operator Fax: Not reported
Owner/Operator Email: Not reported

Owner/Operator Indicator: Owner
Owner/Operator Name: NICHOLS, MR MRS JOHN D
Legal Status: Private
Date Became Current: Not reported
Date Ended Current: Not reported
Owner/Operator Address: 3520 33RD ST CT NW
Owner/Operator City,State,Zip: GIG HARBOR, WA 98335
Owner/Operator Telephone: 253-858-5788
Owner/Operator Telephone Ext: Not reported
Owner/Operator Fax: Not reported
Owner/Operator Email: Not reported

Owner/Operator Indicator: Owner
Owner/Operator Name: NICHOLS, MR MRS JOHN D
Legal Status: Private
Date Became Current: Not reported
Date Ended Current: Not reported
Owner/Operator Address: 3520 33RD ST CT NW
Owner/Operator City,State,Zip: GIG HARBOR, WA 98335
Owner/Operator Telephone: 253-858-5788
Owner/Operator Telephone Ext: Not reported
Owner/Operator Fax: Not reported
Owner/Operator Email: Not reported

Map ID
Direction
Distance
Elevation

MAP FINDINGS

Site

Database(s)

EDR ID Number
EPA ID Number

HERITAGE CRYSTAL CLEAN LLC D ST (Continued)

1005445352

Owner/Operator Indicator:	Operator
Owner/Operator Name:	PHOENIX ENVIRONMENTAL SVCS INC
Legal Status:	Private
Date Became Current:	Not reported
Date Ended Current:	Not reported
Owner/Operator Address:	2212 PORT OF TACOMA RD
Owner/Operator City,State,Zip:	TACOMA, WA 98421
Owner/Operator Telephone:	253-779-8474
Owner/Operator Telephone Ext:	Not reported
Owner/Operator Fax:	Not reported
Owner/Operator Email:	Not reported

Owner/Operator Indicator:	Owner
Owner/Operator Name:	HERITAGE CRYSTAL CLEAN LLC
Legal Status:	Private
Date Became Current:	2016-03-25 00:00:00.
Date Ended Current:	Not reported
Owner/Operator Address:	2212 PORT OF TACOMA RD
Owner/Operator City,State,Zip:	TACOMA, WA 98421
Owner/Operator Telephone:	877-938-7948
Owner/Operator Telephone Ext:	Not reported
Owner/Operator Fax:	Not reported
Owner/Operator Email:	Not reported

Owner/Operator Indicator:	Owner
Owner/Operator Name:	HERITAGE CRYSTAL CLEAN LLC
Legal Status:	Private
Date Became Current:	2016-03-25 00:00:00.
Date Ended Current:	Not reported
Owner/Operator Address:	2175 POINT BLVD., STE 375
Owner/Operator City,State,Zip:	ELGIN, IL 60123
Owner/Operator Telephone:	877-938-7948
Owner/Operator Telephone Ext:	Not reported
Owner/Operator Fax:	Not reported
Owner/Operator Email:	Not reported

Owner/Operator Indicator:	Owner
Owner/Operator Name:	NICHOLS, MR MRS JOHN D
Legal Status:	Private
Date Became Current:	Not reported
Date Ended Current:	Not reported
Owner/Operator Address:	3520 33RD ST CT NW
Owner/Operator City,State,Zip:	GIG HARBOR, WA 98335
Owner/Operator Telephone:	253-858-5788
Owner/Operator Telephone Ext:	Not reported
Owner/Operator Fax:	Not reported
Owner/Operator Email:	Not reported

Owner/Operator Indicator:	Operator
Owner/Operator Name:	HERITAGE CRYSTAL CLEAN LLC
Legal Status:	Private
Date Became Current:	2016-03-25 00:00:00.
Date Ended Current:	Not reported
Owner/Operator Address:	2175 POINT BLVD STE 375
Owner/Operator City,State,Zip:	ELGIN, IL 60123
Owner/Operator Telephone:	877-938-7948
Owner/Operator Telephone Ext:	Not reported

Map ID
Direction
Distance
Elevation

MAP FINDINGS

Site

Database(s)

EDR ID Number
EPA ID Number

HERITAGE CRYSTAL CLEAN LLC D ST (Continued)

1005445352

Owner/Operator Fax:	Not reported
Owner/Operator Email:	Not reported
Owner/Operator Indicator:	Operator
Owner/Operator Name:	SQG SPECIALISTS INC
Legal Status:	Private
Date Became Current:	Not reported
Date Ended Current:	Not reported
Owner/Operator Address:	1901 EAST D ST
Owner/Operator City,State,Zip:	TACOMA, WA 98421
Owner/Operator Telephone:	253-383-1675
Owner/Operator Telephone Ext:	Not reported
Owner/Operator Fax:	Not reported
Owner/Operator Email:	Not reported
Owner/Operator Indicator:	Operator
Owner/Operator Name:	PHOENIX ENVIRON P
Legal Status:	Private
Date Became Current:	2005-06-30 00:00:00.
Date Ended Current:	Not reported
Owner/Operator Address:	2212 PORT OF TACOMA RD
Owner/Operator City,State,Zip:	TACOMA, WA 98421
Owner/Operator Telephone:	253-779-8474
Owner/Operator Telephone Ext:	Not reported
Owner/Operator Fax:	Not reported
Owner/Operator Email:	Not reported
Owner/Operator Indicator:	Owner
Owner/Operator Name:	SQG SPECIALISTS INC
Legal Status:	Private
Date Became Current:	2003-06-30 00:00:00.
Date Ended Current:	Not reported
Owner/Operator Address:	1901 EAST D ST
Owner/Operator City,State,Zip:	TACOMA, WA 98421
Owner/Operator Telephone:	253-383-1675
Owner/Operator Telephone Ext:	Not reported
Owner/Operator Fax:	Not reported
Owner/Operator Email:	Not reported
Owner/Operator Indicator:	Owner
Owner/Operator Name:	SQG SPECIALISTS INC
Legal Status:	Private
Date Became Current:	2001-09-18 00:00:00.
Date Ended Current:	Not reported
Owner/Operator Address:	1901 EAST D ST
Owner/Operator City,State,Zip:	TACOMA, WA 98421
Owner/Operator Telephone:	253-383-1675
Owner/Operator Telephone Ext:	Not reported
Owner/Operator Fax:	Not reported
Owner/Operator Email:	Not reported
Owner/Operator Indicator:	Owner
Owner/Operator Name:	NICHOLS, MR MRS JOHN D
Legal Status:	Private
Date Became Current:	Not reported
Date Ended Current:	Not reported
Owner/Operator Address:	3520 33RD ST CT NW

Map ID
Direction
Distance
Elevation

MAP FINDINGS

Site

Database(s)

EDR ID Number
EPA ID Number

HERITAGE CRYSTAL CLEAN LLC D ST (Continued)

1005445352

Owner/Operator City,State,Zip:	GIG HARBOR, WA 98335
Owner/Operator Telephone:	253-858-5788
Owner/Operator Telephone Ext:	Not reported
Owner/Operator Fax:	Not reported
Owner/Operator Email:	Not reported
Owner/Operator Indicator:	Operator
Owner/Operator Name:	PHOENIX ENVIRONMENTAL SVCS INC
Legal Status:	Private
Date Became Current:	Not reported
Date Ended Current:	Not reported
Owner/Operator Address:	2212 PORT OF TACOMA RD
Owner/Operator City,State,Zip:	TACOMA, WA 98421
Owner/Operator Telephone:	253-779-8474
Owner/Operator Telephone Ext:	Not reported
Owner/Operator Fax:	Not reported
Owner/Operator Email:	Not reported
Owner/Operator Indicator:	Owner
Owner/Operator Name:	NICHOLS, MR MRS JOHN D
Legal Status:	Private
Date Became Current:	Not reported
Date Ended Current:	Not reported
Owner/Operator Address:	3520 33RD ST CT NW
Owner/Operator City,State,Zip:	GIG HARBOR, WA 98335
Owner/Operator Telephone:	253-858-5788
Owner/Operator Telephone Ext:	Not reported
Owner/Operator Fax:	Not reported
Owner/Operator Email:	Not reported
Owner/Operator Indicator:	Owner
Owner/Operator Name:	PHOENIX ENVIRONMENTAL SVCS INC
Legal Status:	Private
Date Became Current:	2000-05-31 00:00:00.
Date Ended Current:	Not reported
Owner/Operator Address:	2212 PORT OF TACOMA RD
Owner/Operator City,State,Zip:	TACOMA, WA 98421
Owner/Operator Telephone:	253-779-8474
Owner/Operator Telephone Ext:	Not reported
Owner/Operator Fax:	Not reported
Owner/Operator Email:	Not reported
Owner/Operator Indicator:	Owner
Owner/Operator Name:	HERITAGE CRYSTAL CLEAN LLC
Legal Status:	Private
Date Became Current:	2016-03-25 00:00:00.
Date Ended Current:	Not reported
Owner/Operator Address:	2212 PORT OF TACOMA RD
Owner/Operator City,State,Zip:	TACOMA, WA 98421
Owner/Operator Telephone:	877-938-7948
Owner/Operator Telephone Ext:	Not reported
Owner/Operator Fax:	Not reported
Owner/Operator Email:	Not reported
Owner/Operator Indicator:	Owner
Owner/Operator Name:	SQG SPECIALISTS INC
Legal Status:	Private

Map ID
Direction
Distance
Elevation

MAP FINDINGS

Site

Database(s)

EDR ID Number
EPA ID Number

HERITAGE CRYSTAL CLEAN LLC D ST (Continued)

1005445352

Date Became Current:	2003-06-30 00:00:00.
Date Ended Current:	Not reported
Owner/Operator Address:	1901 EAST D ST
Owner/Operator City,State,Zip:	TACOMA, WA 98421
Owner/Operator Telephone:	Not reported
Owner/Operator Telephone Ext:	Not reported
Owner/Operator Fax:	Not reported
Owner/Operator Email:	Not reported
Owner/Operator Indicator:	Operator
Owner/Operator Name:	PHOENIX ENVIRONMENTAL SVCS INC
Legal Status:	Private
Date Became Current:	2005-06-30 00:00:00.
Date Ended Current:	Not reported
Owner/Operator Address:	2212 PORT OF TACOMA RD
Owner/Operator City,State,Zip:	TACOMA, WA 98421
Owner/Operator Telephone:	253-779-8474
Owner/Operator Telephone Ext:	Not reported
Owner/Operator Fax:	Not reported
Owner/Operator Email:	Not reported
Owner/Operator Indicator:	Owner
Owner/Operator Name:	NICHOLS, JOHN
Legal Status:	Private
Date Became Current:	Not reported
Date Ended Current:	Not reported
Owner/Operator Address:	3302 38TH AVE NW
Owner/Operator City,State,Zip:	GIG HARBOR, WA 98335
Owner/Operator Telephone:	253-858-9852
Owner/Operator Telephone Ext:	Not reported
Owner/Operator Fax:	Not reported
Owner/Operator Email:	Not reported
Owner/Operator Indicator:	Owner
Owner/Operator Name:	NICHOLS, JOHN
Legal Status:	Private
Date Became Current:	Not reported
Date Ended Current:	Not reported
Owner/Operator Address:	3302 38TH AVE NW
Owner/Operator City,State,Zip:	GIG HARBOR, WA 98335
Owner/Operator Telephone:	253-858-9852
Owner/Operator Telephone Ext:	Not reported
Owner/Operator Fax:	Not reported
Owner/Operator Email:	Not reported
Owner/Operator Indicator:	Owner
Owner/Operator Name:	NICHOLS, JOHN
Legal Status:	Private
Date Became Current:	Not reported
Date Ended Current:	Not reported
Owner/Operator Address:	3302 38TH AVE NW
Owner/Operator City,State,Zip:	GIG HARBOR, WA 98335
Owner/Operator Telephone:	253-858-9852
Owner/Operator Telephone Ext:	Not reported
Owner/Operator Fax:	Not reported
Owner/Operator Email:	Not reported

Map ID
Direction
Distance
Elevation

MAP FINDINGS

Site

Database(s)

EDR ID Number
EPA ID Number

HERITAGE CRYSTAL CLEAN LLC D ST (Continued)

1005445352

Owner/Operator Indicator:	Operator
Owner/Operator Name:	LABOUNTY, MARIAN
Legal Status:	Private
Date Became Current:	Not reported
Date Ended Current:	Not reported
Owner/Operator Address:	1901 E D ST
Owner/Operator City,State,Zip:	TACOMA, WA 98421
Owner/Operator Telephone:	253-383-1675
Owner/Operator Telephone Ext:	Not reported
Owner/Operator Fax:	Not reported
Owner/Operator Email:	Not reported
Owner/Operator Indicator:	Owner
Owner/Operator Name:	PHOENIX ENVIRONMENTAL SVCS INC
Legal Status:	Private
Date Became Current:	2000-05-31 00:00:00.
Date Ended Current:	Not reported
Owner/Operator Address:	2212 PORT OF TACOMA RD
Owner/Operator City,State,Zip:	TACOMA, WA 98421
Owner/Operator Telephone:	253-779-8474
Owner/Operator Telephone Ext:	Not reported
Owner/Operator Fax:	Not reported
Owner/Operator Email:	Not reported
Owner/Operator Indicator:	Owner
Owner/Operator Name:	PHOENIX ENVIRONMENTAL SVCS INC
Legal Status:	Private
Date Became Current:	2000-05-31 00:00:00.
Date Ended Current:	Not reported
Owner/Operator Address:	2212 PORT OF TACOMA RD
Owner/Operator City,State,Zip:	TACOMA, WA 98421
Owner/Operator Telephone:	253-779-8474
Owner/Operator Telephone Ext:	Not reported
Owner/Operator Fax:	Not reported
Owner/Operator Email:	Not reported
Owner/Operator Indicator:	Owner
Owner/Operator Name:	NICHOLS, MR MRS JOHN D
Legal Status:	Private
Date Became Current:	Not reported
Date Ended Current:	Not reported
Owner/Operator Address:	3520 33RD ST CT NW
Owner/Operator City,State,Zip:	GIG HARBOR, WA 98335
Owner/Operator Telephone:	253-858-5788
Owner/Operator Telephone Ext:	Not reported
Owner/Operator Fax:	Not reported
Owner/Operator Email:	Not reported
Owner/Operator Indicator:	Operator
Owner/Operator Name:	HERITAGE CRYSTAL CLEAN LLC
Legal Status:	Private
Date Became Current:	Not reported
Date Ended Current:	Not reported
Owner/Operator Address:	2175 POINT BLVD STE 375
Owner/Operator City,State,Zip:	ELGIN, IL 60123
Owner/Operator Telephone:	877-938-7948
Owner/Operator Telephone Ext:	Not reported

Map ID
Direction
Distance
Elevation

MAP FINDINGS

Site

Database(s)

EDR ID Number
EPA ID Number

HERITAGE CRYSTAL CLEAN LLC D ST (Continued)

1005445352

Owner/Operator Fax:	Not reported
Owner/Operator Email:	Not reported
Owner/Operator Indicator:	Owner
Owner/Operator Name:	NICHOLS, MR MRS JOHN D
Legal Status:	Private
Date Became Current:	2017-01-01 00:00:00.
Date Ended Current:	Not reported
Owner/Operator Address:	3520 33RD ST CT NW
Owner/Operator City,State,Zip:	GIG HARBOR, WA 98335
Owner/Operator Telephone:	253-858-5788
Owner/Operator Telephone Ext:	Not reported
Owner/Operator Fax:	Not reported
Owner/Operator Email:	Not reported
Owner/Operator Indicator:	Operator
Owner/Operator Name:	MARIAN LABOUNTY
Legal Status:	Private
Date Became Current:	2003-06-30 00:00:00.
Date Ended Current:	Not reported
Owner/Operator Address:	1901 E D ST
Owner/Operator City,State,Zip:	TACOMA, WA 98421-1504
Owner/Operator Telephone:	Not reported
Owner/Operator Telephone Ext:	Not reported
Owner/Operator Fax:	Not reported
Owner/Operator Email:	Not reported
Owner/Operator Indicator:	Owner
Owner/Operator Name:	PHOENIX ENVIRONMENTAL SVCS INC
Legal Status:	Private
Date Became Current:	2000-05-31 00:00:00.
Date Ended Current:	Not reported
Owner/Operator Address:	2212 PORT OF TACOMA RD
Owner/Operator City,State,Zip:	TACOMA, WA 98421
Owner/Operator Telephone:	Not reported
Owner/Operator Telephone Ext:	Not reported
Owner/Operator Fax:	Not reported
Owner/Operator Email:	Not reported
Owner/Operator Indicator:	Owner
Owner/Operator Name:	PHOENIX ENVIRONMENTAL SVCS INC
Legal Status:	Private
Date Became Current:	2000-05-31 00:00:00.
Date Ended Current:	Not reported
Owner/Operator Address:	2212 PORT OF TACOMA RD
Owner/Operator City,State,Zip:	TACOMA, WA 98421
Owner/Operator Telephone:	253-779-8474
Owner/Operator Telephone Ext:	Not reported
Owner/Operator Fax:	Not reported
Owner/Operator Email:	Not reported
Owner/Operator Indicator:	Operator
Owner/Operator Name:	PHOENIX ENVIRONMENTAL SVCS INC
Legal Status:	Private
Date Became Current:	2005-06-30 00:00:00.
Date Ended Current:	Not reported
Owner/Operator Address:	2212 PORT OF TACOMA RD

Map ID
Direction
Distance
Elevation

MAP FINDINGS

Site

Database(s)

EDR ID Number
EPA ID Number

HERITAGE CRYSTAL CLEAN LLC D ST (Continued)

1005445352

Owner/Operator City,State,Zip:	TACOMA, WA 98421
Owner/Operator Telephone:	253-779-8474
Owner/Operator Telephone Ext:	Not reported
Owner/Operator Fax:	Not reported
Owner/Operator Email:	Not reported
Owner/Operator Indicator:	Owner
Owner/Operator Name:	NICHOLS, JOHN
Legal Status:	Private
Date Became Current:	Not reported
Date Ended Current:	Not reported
Owner/Operator Address:	3302 38TH AVE NW
Owner/Operator City,State,Zip:	GIG HARBOR, WA 98335
Owner/Operator Telephone:	253-858-9852
Owner/Operator Telephone Ext:	Not reported
Owner/Operator Fax:	Not reported
Owner/Operator Email:	Not reported
Owner/Operator Indicator:	Owner
Owner/Operator Name:	NICHOLS, MR MRS JOHN D
Legal Status:	Private
Date Became Current:	Not reported
Date Ended Current:	Not reported
Owner/Operator Address:	3520 33RD ST CT NW
Owner/Operator City,State,Zip:	GIG HARBOR, WA 98335
Owner/Operator Telephone:	253-858-5788
Owner/Operator Telephone Ext:	Not reported
Owner/Operator Fax:	Not reported
Owner/Operator Email:	Not reported
Owner/Operator Indicator:	Owner
Owner/Operator Name:	PHOENIX ENVIRONMENTAL SVCS INC
Legal Status:	Private
Date Became Current:	2000-05-31 00:00:00.
Date Ended Current:	Not reported
Owner/Operator Address:	2212 PORT OF TACOMA RD
Owner/Operator City,State,Zip:	TACOMA, WA 98421
Owner/Operator Telephone:	253-779-8474
Owner/Operator Telephone Ext:	Not reported
Owner/Operator Fax:	Not reported
Owner/Operator Email:	Not reported
Owner/Operator Indicator:	Owner
Owner/Operator Name:	PHOENIX ENVIRONMENTAL SVCS INC
Legal Status:	Private
Date Became Current:	2000-05-31 00:00:00.
Date Ended Current:	Not reported
Owner/Operator Address:	2212 PORT OF TACOMA RD
Owner/Operator City,State,Zip:	TACOMA, WA 98421
Owner/Operator Telephone:	253-779-8474
Owner/Operator Telephone Ext:	Not reported
Owner/Operator Fax:	Not reported
Owner/Operator Email:	Not reported
Owner/Operator Indicator:	Operator
Owner/Operator Name:	PHOENIX ENVIRONMENTAL SVCS INC
Legal Status:	Private

Map ID
Direction
Distance
Elevation

MAP FINDINGS

Site

Database(s)

EDR ID Number
EPA ID Number

HERITAGE CRYSTAL CLEAN LLC D ST (Continued)

1005445352

Date Became Current: Not reported
Date Ended Current: Not reported
Owner/Operator Address: 2212 PORT OF TACOMA RD
Owner/Operator City,State,Zip: TACOMA, WA 98421
Owner/Operator Telephone: 253-779-8474
Owner/Operator Telephone Ext: Not reported
Owner/Operator Fax: Not reported
Owner/Operator Email: Not reported

Owner/Operator Indicator: Owner
Owner/Operator Name: NICHOLS, MR MRS JOHN D
Legal Status: Private
Date Became Current: Not reported
Date Ended Current: Not reported
Owner/Operator Address: 3520 33RD ST CT NW
Owner/Operator City,State,Zip: GIG HARBOR, WA 98335
Owner/Operator Telephone: 253-858-5788
Owner/Operator Telephone Ext: Not reported
Owner/Operator Fax: Not reported
Owner/Operator Email: Not reported

Owner/Operator Indicator: Owner
Owner/Operator Name: PHOENIX ENVIRONMENTAL SVCS INC
Legal Status: Private
Date Became Current: 2000-05-31 00:00:00.
Date Ended Current: Not reported
Owner/Operator Address: 2212 PORT OF TACOMA RD
Owner/Operator City,State,Zip: TACOMA, WA 98421
Owner/Operator Telephone: 253-779-8474
Owner/Operator Telephone Ext: Not reported
Owner/Operator Fax: Not reported
Owner/Operator Email: Not reported

Owner/Operator Indicator: Owner
Owner/Operator Name: HERITAGE CRYSTAL CLEAN LLC
Legal Status: Private
Date Became Current: 2016-03-25 00:00:00.
Date Ended Current: Not reported
Owner/Operator Address: 2212 PORT OF TACOMA RD
Owner/Operator City,State,Zip: TACOMA, WA 98421
Owner/Operator Telephone: 877-938-7948
Owner/Operator Telephone Ext: Not reported
Owner/Operator Fax: Not reported
Owner/Operator Email: Not reported

Historic Generators:
Receive Date: 2010-02-26 00:00:00.0
Handler Name: PHOENIX ENVIRONMENTAL SVCS INC D ST
Federal Waste Generator Description: Conditionally Exempt Small Quantity Generator
State District Owner: WA
Large Quantity Handler of Universal Waste: No
Recognized Trader Importer: No
Recognized Trader Exporter: No
Spent Lead Acid Battery Importer: No
Spent Lead Acid Battery Exporter: No
Current Record: No
Non Storage Recycler Activity: Not reported

Map ID
Direction
Distance
Elevation

MAP FINDINGS

Site

Database(s)

EDR ID Number
EPA ID Number

HERITAGE CRYSTAL CLEAN LLC D ST (Continued)

1005445352

Electronic Manifest Broker:	Not reported
Receive Date:	2012-02-29 00:00:00.0
Handler Name:	PHOENIX ENVIRONMENTAL SVCS INC D ST
Federal Waste Generator Description:	Conditionally Exempt Small Quantity Generator
State District Owner:	WA
Large Quantity Handler of Universal Waste:	No
Recognized Trader Importer:	No
Recognized Trader Exporter:	No
Spent Lead Acid Battery Importer:	No
Spent Lead Acid Battery Exporter:	No
Current Record:	No
Non Storage Recycler Activity:	Not reported
Electronic Manifest Broker:	Not reported
Receive Date:	2014-02-28 00:00:00.0
Handler Name:	PHOENIX ENVIRONMENTAL SVCS INC D ST
Federal Waste Generator Description:	Conditionally Exempt Small Quantity Generator
State District Owner:	WA
Large Quantity Handler of Universal Waste:	No
Recognized Trader Importer:	No
Recognized Trader Exporter:	No
Spent Lead Acid Battery Importer:	No
Spent Lead Acid Battery Exporter:	No
Current Record:	No
Non Storage Recycler Activity:	Not reported
Electronic Manifest Broker:	Not reported
Receive Date:	2003-07-01 00:00:00.0
Handler Name:	SQG SPECIALISTS INC EAST D ST
Federal Waste Generator Description:	Not a generator, verified
State District Owner:	WA
Large Quantity Handler of Universal Waste:	No
Recognized Trader Importer:	No
Recognized Trader Exporter:	No
Spent Lead Acid Battery Importer:	No
Spent Lead Acid Battery Exporter:	No
Current Record:	No
Non Storage Recycler Activity:	Not reported
Electronic Manifest Broker:	Not reported
Receive Date:	2011-02-28 00:00:00.0
Handler Name:	PHOENIX ENVIRONMENTAL SVCS INC D ST
Federal Waste Generator Description:	Conditionally Exempt Small Quantity Generator
State District Owner:	WA
Large Quantity Handler of Universal Waste:	No
Recognized Trader Importer:	No
Recognized Trader Exporter:	No
Spent Lead Acid Battery Importer:	No
Spent Lead Acid Battery Exporter:	No
Current Record:	No
Non Storage Recycler Activity:	Not reported
Electronic Manifest Broker:	Not reported
Receive Date:	2005-08-25 00:00:00.0
Handler Name:	SQG SPECIALISTS INC EAST D ST
Federal Waste Generator Description:	Not a generator, verified

Map ID
Direction
Distance
Elevation

MAP FINDINGS

Site

Database(s)

EDR ID Number
EPA ID Number

HERITAGE CRYSTAL CLEAN LLC D ST (Continued)

1005445352

State District Owner:	WA
Large Quantity Handler of Universal Waste:	No
Recognized Trader Importer:	No
Recognized Trader Exporter:	No
Spent Lead Acid Battery Importer:	No
Spent Lead Acid Battery Exporter:	No
Current Record:	No
Non Storage Recycler Activity:	Not reported
Electronic Manifest Broker:	Not reported
Receive Date:	2001-09-18 00:00:00.0
Handler Name:	SQG SPECIALISTS INC EAST D ST
Federal Waste Generator Description:	Small Quantity Generator
State District Owner:	WA
Large Quantity Handler of Universal Waste:	No
Recognized Trader Importer:	No
Recognized Trader Exporter:	No
Spent Lead Acid Battery Importer:	No
Spent Lead Acid Battery Exporter:	No
Current Record:	No
Non Storage Recycler Activity:	Not reported
Electronic Manifest Broker:	Not reported
Receive Date:	2002-02-11 00:00:00.0
Handler Name:	SQG SPECIALISTS INC EAST D ST
Federal Waste Generator Description:	Conditionally Exempt Small Quantity Generator
State District Owner:	WA
Large Quantity Handler of Universal Waste:	No
Recognized Trader Importer:	No
Recognized Trader Exporter:	No
Spent Lead Acid Battery Importer:	No
Spent Lead Acid Battery Exporter:	No
Current Record:	No
Non Storage Recycler Activity:	Not reported
Electronic Manifest Broker:	Not reported
Receive Date:	2003-02-25 00:00:00.0
Handler Name:	SQG SPECIALISTS INC EAST D ST
Federal Waste Generator Description:	Large Quantity Generator
State District Owner:	WA
Large Quantity Handler of Universal Waste:	No
Recognized Trader Importer:	No
Recognized Trader Exporter:	No
Spent Lead Acid Battery Importer:	No
Spent Lead Acid Battery Exporter:	No
Current Record:	No
Non Storage Recycler Activity:	Not reported
Electronic Manifest Broker:	Not reported
Receive Date:	2003-07-01 00:00:00.0
Handler Name:	SQG SPECIALISTS INC EAST D ST
Federal Waste Generator Description:	Large Quantity Generator
State District Owner:	WA
Large Quantity Handler of Universal Waste:	No
Recognized Trader Importer:	No
Recognized Trader Exporter:	No
Spent Lead Acid Battery Importer:	No

Map ID
Direction
Distance
Elevation

MAP FINDINGS

Site

Database(s)

EDR ID Number
EPA ID Number

HERITAGE CRYSTAL CLEAN LLC D ST (Continued)

1005445352

Spent Lead Acid Battery Exporter:	No
Current Record:	No
Non Storage Recycler Activity:	Not reported
Electronic Manifest Broker:	Not reported
Receive Date:	2004-03-03 00:00:00.0
Handler Name:	SQG SPECIALISTS INC EAST D ST
Federal Waste Generator Description:	Large Quantity Generator
State District Owner:	WA
Large Quantity Handler of Universal Waste:	No
Recognized Trader Importer:	No
Recognized Trader Exporter:	No
Spent Lead Acid Battery Importer:	No
Spent Lead Acid Battery Exporter:	No
Current Record:	No
Non Storage Recycler Activity:	Not reported
Electronic Manifest Broker:	Not reported
Receive Date:	2005-01-20 00:00:00.0
Handler Name:	SQG SPECIALISTS INC EAST D ST
Federal Waste Generator Description:	Large Quantity Generator
State District Owner:	WA
Large Quantity Handler of Universal Waste:	No
Recognized Trader Importer:	No
Recognized Trader Exporter:	No
Spent Lead Acid Battery Importer:	No
Spent Lead Acid Battery Exporter:	No
Current Record:	No
Non Storage Recycler Activity:	Not reported
Electronic Manifest Broker:	Not reported
Receive Date:	2005-05-19 00:00:00.0
Handler Name:	SQG SPECIALISTS INC EAST D ST
Federal Waste Generator Description:	Large Quantity Generator
State District Owner:	WA
Large Quantity Handler of Universal Waste:	No
Recognized Trader Importer:	No
Recognized Trader Exporter:	No
Spent Lead Acid Battery Importer:	No
Spent Lead Acid Battery Exporter:	No
Current Record:	No
Non Storage Recycler Activity:	Not reported
Electronic Manifest Broker:	Not reported
Receive Date:	2005-08-24 00:00:00.0
Handler Name:	SQG SPECIALISTS INC EAST D ST
Federal Waste Generator Description:	Small Quantity Generator
State District Owner:	WA
Large Quantity Handler of Universal Waste:	No
Recognized Trader Importer:	No
Recognized Trader Exporter:	No
Spent Lead Acid Battery Importer:	No
Spent Lead Acid Battery Exporter:	No
Current Record:	No
Non Storage Recycler Activity:	Not reported
Electronic Manifest Broker:	Not reported

Map ID
Direction
Distance
Elevation

MAP FINDINGS

Site

Database(s)

EDR ID Number
EPA ID Number

HERITAGE CRYSTAL CLEAN LLC D ST (Continued)

1005445352

Receive Date: 2005-08-25 00:00:00.0
Handler Name: PHOENIX ENVIRONMENTAL SVCS INC D ST
Federal Waste Generator Description: Conditionally Exempt Small Quantity Generator
State District Owner: WA
Large Quantity Handler of Universal Waste: No
Recognized Trader Importer: No
Recognized Trader Exporter: No
Spent Lead Acid Battery Importer: No
Spent Lead Acid Battery Exporter: No
Current Record: No
Non Storage Recycler Activity: Not reported
Electronic Manifest Broker: Not reported

Receive Date: 2006-03-03 00:00:00.0
Handler Name: PHOENIX ENVIRONMENTAL SVCS INC D ST
Federal Waste Generator Description: Conditionally Exempt Small Quantity Generator
State District Owner: WA
Large Quantity Handler of Universal Waste: No
Recognized Trader Importer: No
Recognized Trader Exporter: No
Spent Lead Acid Battery Importer: No
Spent Lead Acid Battery Exporter: No
Current Record: No
Non Storage Recycler Activity: Not reported
Electronic Manifest Broker: Not reported

Receive Date: 2007-03-01 00:00:00.0
Handler Name: PHOENIX ENVIRONMENTAL SVCS INC D ST
Federal Waste Generator Description: Conditionally Exempt Small Quantity Generator
State District Owner: WA
Large Quantity Handler of Universal Waste: No
Recognized Trader Importer: No
Recognized Trader Exporter: No
Spent Lead Acid Battery Importer: No
Spent Lead Acid Battery Exporter: No
Current Record: No
Non Storage Recycler Activity: Not reported
Electronic Manifest Broker: Not reported

Receive Date: 2008-02-29 00:00:00.0
Handler Name: PHOENIX ENVIRONMENTAL SVCS INC D ST
Federal Waste Generator Description: Conditionally Exempt Small Quantity Generator
State District Owner: WA
Large Quantity Handler of Universal Waste: No
Recognized Trader Importer: No
Recognized Trader Exporter: No
Spent Lead Acid Battery Importer: No
Spent Lead Acid Battery Exporter: No
Current Record: No
Non Storage Recycler Activity: Not reported
Electronic Manifest Broker: Not reported

Receive Date: 2009-02-26 00:00:00.0
Handler Name: PHOENIX ENVIRONMENTAL SVCS INC D ST
Federal Waste Generator Description: Conditionally Exempt Small Quantity Generator
State District Owner: WA
Large Quantity Handler of Universal Waste: No

Map ID
Direction
Distance
Elevation

MAP FINDINGS

Site

Database(s)

EDR ID Number
EPA ID Number

HERITAGE CRYSTAL CLEAN LLC D ST (Continued)

1005445352

Recognized Trader Importer: No
Recognized Trader Exporter: No
Spent Lead Acid Battery Importer: No
Spent Lead Acid Battery Exporter: No
Current Record: No
Non Storage Recycler Activity: Not reported
Electronic Manifest Broker: Not reported

Receive Date: 2010-02-26 00:00:00.0
Handler Name: PHOENIX ENVIRONMENTAL SVCS INC D ST
Federal Waste Generator Description: Small Quantity Generator
State District Owner: WA
Large Quantity Handler of Universal Waste: No
Recognized Trader Importer: No
Recognized Trader Exporter: No
Spent Lead Acid Battery Importer: No
Spent Lead Acid Battery Exporter: No
Current Record: No
Non Storage Recycler Activity: Not reported
Electronic Manifest Broker: Not reported

Receive Date: 2011-02-28 00:00:00.0
Handler Name: PHOENIX ENVIRONMENTAL SVCS INC D ST
Federal Waste Generator Description: Small Quantity Generator
State District Owner: WA
Large Quantity Handler of Universal Waste: No
Recognized Trader Importer: No
Recognized Trader Exporter: No
Spent Lead Acid Battery Importer: No
Spent Lead Acid Battery Exporter: No
Current Record: No
Non Storage Recycler Activity: Not reported
Electronic Manifest Broker: Not reported

Receive Date: 2012-02-29 00:00:00.0
Handler Name: PHOENIX ENVIRONMENTAL SVCS INC D ST
Federal Waste Generator Description: Small Quantity Generator
State District Owner: WA
Large Quantity Handler of Universal Waste: No
Recognized Trader Importer: No
Recognized Trader Exporter: No
Spent Lead Acid Battery Importer: No
Spent Lead Acid Battery Exporter: No
Current Record: No
Non Storage Recycler Activity: Not reported
Electronic Manifest Broker: Not reported

Receive Date: 2013-03-01 00:00:00.0
Handler Name: PHOENIX ENVIRONMENTAL SVCS INC D ST
Federal Waste Generator Description: Small Quantity Generator
State District Owner: WA
Large Quantity Handler of Universal Waste: No
Recognized Trader Importer: No
Recognized Trader Exporter: No
Spent Lead Acid Battery Importer: No
Spent Lead Acid Battery Exporter: No
Current Record: No

Map ID
Direction
Distance
Elevation

MAP FINDINGS

Site

Database(s)

EDR ID Number
EPA ID Number

HERITAGE CRYSTAL CLEAN LLC D ST (Continued)

1005445352

Non Storage Recycler Activity:	Not reported
Electronic Manifest Broker:	Not reported
Receive Date:	2013-09-18 00:00:00.0
Handler Name:	PHOENIX ENVIRONMENTAL SVCS INC D ST
Federal Waste Generator Description:	Small Quantity Generator
State District Owner:	WA
Large Quantity Handler of Universal Waste:	No
Recognized Trader Importer:	No
Recognized Trader Exporter:	No
Spent Lead Acid Battery Importer:	No
Spent Lead Acid Battery Exporter:	No
Current Record:	No
Non Storage Recycler Activity:	Not reported
Electronic Manifest Broker:	Not reported
Receive Date:	2014-02-28 00:00:00.0
Handler Name:	PHOENIX ENVIRONMENTAL SVCS INC D ST
Federal Waste Generator Description:	Large Quantity Generator
State District Owner:	WA
Large Quantity Handler of Universal Waste:	No
Recognized Trader Importer:	No
Recognized Trader Exporter:	No
Spent Lead Acid Battery Importer:	No
Spent Lead Acid Battery Exporter:	No
Current Record:	No
Non Storage Recycler Activity:	Not reported
Electronic Manifest Broker:	Not reported
Receive Date:	2015-02-27 00:00:00.0
Handler Name:	PHOENIX ENVIRONMENTAL SVCS INC D ST
Federal Waste Generator Description:	Small Quantity Generator
State District Owner:	WA
Large Quantity Handler of Universal Waste:	No
Recognized Trader Importer:	No
Recognized Trader Exporter:	No
Spent Lead Acid Battery Importer:	No
Spent Lead Acid Battery Exporter:	No
Current Record:	No
Non Storage Recycler Activity:	Not reported
Electronic Manifest Broker:	Not reported
Receive Date:	2016-02-27 00:00:00.0
Handler Name:	PHOENIX ENVIRONMENTAL SVCS INC D ST
Federal Waste Generator Description:	Small Quantity Generator
State District Owner:	WA
Large Quantity Handler of Universal Waste:	No
Recognized Trader Importer:	No
Recognized Trader Exporter:	No
Spent Lead Acid Battery Importer:	No
Spent Lead Acid Battery Exporter:	No
Current Record:	No
Non Storage Recycler Activity:	Not reported
Electronic Manifest Broker:	Not reported
Receive Date:	2017-04-26 00:00:00.0
Handler Name:	HERITAGE CRYSTAL CLEAN LLC D ST

Map ID
Direction
Distance
Elevation

MAP FINDINGS

Site

Database(s)

EDR ID Number
EPA ID Number

HERITAGE CRYSTAL CLEAN LLC D ST (Continued)

1005445352

Federal Waste Generator Description:	Small Quantity Generator
State District Owner:	WA
Large Quantity Handler of Universal Waste:	No
Recognized Trader Importer:	No
Recognized Trader Exporter:	No
Spent Lead Acid Battery Importer:	No
Spent Lead Acid Battery Exporter:	No
Current Record:	No
Non Storage Recycler Activity:	Not reported
Electronic Manifest Broker:	Not reported
Receive Date:	2017-05-05 00:00:00.0
Handler Name:	HERITAGE CRYSTAL CLEAN LLC D ST
Federal Waste Generator Description:	Small Quantity Generator
State District Owner:	WA
Large Quantity Handler of Universal Waste:	No
Recognized Trader Importer:	No
Recognized Trader Exporter:	No
Spent Lead Acid Battery Importer:	No
Spent Lead Acid Battery Exporter:	No
Current Record:	No
Non Storage Recycler Activity:	Not reported
Electronic Manifest Broker:	Not reported
Receive Date:	2018-03-19 00:00:00.0
Handler Name:	HERITAGE CRYSTAL CLEAN LLC D ST
Federal Waste Generator Description:	Small Quantity Generator
State District Owner:	WA
Large Quantity Handler of Universal Waste:	No
Recognized Trader Importer:	No
Recognized Trader Exporter:	No
Spent Lead Acid Battery Importer:	No
Spent Lead Acid Battery Exporter:	No
Current Record:	No
Non Storage Recycler Activity:	Not reported
Electronic Manifest Broker:	Not reported
Receive Date:	2018-03-19 00:00:00.0
Handler Name:	HERITAGE CRYSTAL CLEAN LLC D ST
Federal Waste Generator Description:	Small Quantity Generator
State District Owner:	WA
Large Quantity Handler of Universal Waste:	No
Recognized Trader Importer:	No
Recognized Trader Exporter:	No
Spent Lead Acid Battery Importer:	No
Spent Lead Acid Battery Exporter:	No
Current Record:	No
Non Storage Recycler Activity:	Not reported
Electronic Manifest Broker:	Not reported
Receive Date:	2019-03-07 00:00:00.0
Handler Name:	HERITAGE CRYSTAL CLEAN LLC D ST
Federal Waste Generator Description:	Not a generator, verified
State District Owner:	WA
Large Quantity Handler of Universal Waste:	No
Recognized Trader Importer:	No
Recognized Trader Exporter:	No

Map ID
Direction
Distance
Elevation

MAP FINDINGS

Site

Database(s)

EDR ID Number
EPA ID Number

HERITAGE CRYSTAL CLEAN LLC D ST (Continued)

1005445352

Spent Lead Acid Battery Importer: No
Spent Lead Acid Battery Exporter: No
Current Record: Yes
Non Storage Recycler Activity: Not reported
Electronic Manifest Broker: Not reported

Receive Date: 2003-12-31 00:00:00.0
Handler Name: SQG SPECIALISTS INC EAST D ST
Federal Waste Generator Description: Large Quantity Generator
State District Owner: WA
Large Quantity Handler of Universal Waste: No
Recognized Trader Importer: No
Recognized Trader Exporter: No
Spent Lead Acid Battery Importer: No
Spent Lead Acid Battery Exporter: No
Current Record: No
Non Storage Recycler Activity: Not reported
Electronic Manifest Broker: Not reported

Receive Date: 2005-12-31 00:00:00.0
Handler Name: PHOENIX ENVIRONMENTAL SVCS INC D ST
Federal Waste Generator Description: Not a generator, verified
State District Owner: WA
Large Quantity Handler of Universal Waste: No
Recognized Trader Importer: No
Recognized Trader Exporter: No
Spent Lead Acid Battery Importer: No
Spent Lead Acid Battery Exporter: No
Current Record: No
Non Storage Recycler Activity: Not reported
Electronic Manifest Broker: Not reported

Receive Date: 2007-12-31 00:00:00.0
Handler Name: PHOENIX ENVIRONMENTAL SVCS INC D ST
Federal Waste Generator Description: Not a generator, verified
State District Owner: WA
Large Quantity Handler of Universal Waste: No
Recognized Trader Importer: No
Recognized Trader Exporter: No
Spent Lead Acid Battery Importer: No
Spent Lead Acid Battery Exporter: No
Current Record: No
Non Storage Recycler Activity: Not reported
Electronic Manifest Broker: Not reported

List of NAICS Codes and Descriptions:

NAICS Code: 325998
NAICS Description: ALL OTHER MISCELLANEOUS CHEMICAL PRODUCT AND PREPARATION MANUFACTURING

NAICS Code: 562219
NAICS Description: OTHER NONHAZARDOUS WASTE TREATMENT AND DISPOSAL

Facility Has Received Notices of Violation:

Found Violation: No
Agency Which Determined Violation: Not reported
Violation Short Description: Not reported

Map ID
Direction
Distance
Elevation

MAP FINDINGS

Site

Database(s)

EDR ID Number
EPA ID Number

HERITAGE CRYSTAL CLEAN LLC D ST (Continued)

1005445352

Date Violation was Determined:	Not reported
Actual Return to Compliance Date:	Not reported
Return to Compliance Qualifier:	Not reported
Violation Responsible Agency:	Not reported
Scheduled Compliance Date:	Not reported
Enforcement Identifier:	Not reported
Date of Enforcement Action:	Not reported
Enforcement Responsible Agency:	Not reported
Enforcement Docket Number:	Not reported
Enforcement Attorney:	Not reported
Corrective Action Component:	Not reported
Appeal Initiated Date:	Not reported
Appeal Resolution Date:	Not reported
Disposition Status Date:	Not reported
Disposition Status:	Not reported
Disposition Status Description:	Not reported
Consent/Final Order Sequence Number:	Not reported
Consent/Final Order Respondent Name:	Not reported
Consent/Final Order Lead Agency:	Not reported
Enforcement Type:	Not reported
Enforcement Responsible Person:	Not reported
Enforcement Responsible Sub-Organization:	Not reported
SEP Sequence Number:	Not reported
SEP Expenditure Amount:	Not reported
SEP Scheduled Completion Date:	Not reported
SEP Actual Date:	Not reported
SEP Defaulted Date:	Not reported
SEP Type:	Not reported
SEP Type Description:	Not reported
Proposed Amount:	Not reported
Final Monetary Amount:	Not reported
Paid Amount:	Not reported
Final Count:	Not reported
Final Amount:	Not reported
Found Violation:	Yes
Agency Which Determined Violation:	State
Violation Short Description:	Generators - General
Date Violation was Determined:	2003-04-10 00:00:00.0
Actual Return to Compliance Date:	2003-05-04 00:00:00.0
Return to Compliance Qualifier:	Documented
Violation Responsible Agency:	State
Scheduled Compliance Date:	2003-05-04 00:00:00.0
Enforcement Identifier:	001
Date of Enforcement Action:	2003-04-10 00:00:00.0
Enforcement Responsible Agency:	State
Enforcement Docket Number:	Not reported
Enforcement Attorney:	Not reported
Corrective Action Component:	No
Appeal Initiated Date:	Not reported
Appeal Resolution Date:	Not reported
Disposition Status Date:	Not reported
Disposition Status:	Not reported
Disposition Status Description:	Not reported
Consent/Final Order Sequence Number:	Not reported
Consent/Final Order Respondent Name:	Not reported
Consent/Final Order Lead Agency:	Not reported

Map ID
Direction
Distance
Elevation

MAP FINDINGS

Site

Database(s)

EDR ID Number
EPA ID Number

HERITAGE CRYSTAL CLEAN LLC D ST (Continued)

1005445352

Enforcement Type:	WRITTEN INFORMAL
Enforcement Responsible Person:	WAJMC
Enforcement Responsible Sub-Organization:	SW
SEP Sequence Number:	Not reported
SEP Expenditure Amount:	Not reported
SEP Scheduled Completion Date:	Not reported
SEP Actual Date:	Not reported
SEP Defaulted Date:	Not reported
SEP Type:	Not reported
SEP Type Description:	Not reported
Proposed Amount:	Not reported
Final Monetary Amount:	Not reported
Paid Amount:	Not reported
Final Count:	Not reported
Final Amount:	Not reported
Found Violation:	No
Agency Which Determined Violation:	Not reported
Violation Short Description:	Not reported
Date Violation was Determined:	Not reported
Actual Return to Compliance Date:	Not reported
Return to Compliance Qualifier:	Not reported
Violation Responsible Agency:	Not reported
Scheduled Compliance Date:	Not reported
Enforcement Identifier:	Not reported
Date of Enforcement Action:	Not reported
Enforcement Responsible Agency:	Not reported
Enforcement Docket Number:	Not reported
Enforcement Attorney:	Not reported
Corrective Action Component:	Not reported
Appeal Initiated Date:	Not reported
Appeal Resolution Date:	Not reported
Disposition Status Date:	Not reported
Disposition Status:	Not reported
Disposition Status Description:	Not reported
Consent/Final Order Sequence Number:	Not reported
Consent/Final Order Respondent Name:	Not reported
Consent/Final Order Lead Agency:	Not reported
Enforcement Type:	Not reported
Enforcement Responsible Person:	Not reported
Enforcement Responsible Sub-Organization:	Not reported
SEP Sequence Number:	Not reported
SEP Expenditure Amount:	Not reported
SEP Scheduled Completion Date:	Not reported
SEP Actual Date:	Not reported
SEP Defaulted Date:	Not reported
SEP Type:	Not reported
SEP Type Description:	Not reported
Proposed Amount:	Not reported
Final Monetary Amount:	Not reported
Paid Amount:	Not reported
Final Count:	Not reported
Final Amount:	Not reported
Found Violation:	Yes
Agency Which Determined Violation:	State
Violation Short Description:	State Statute or Regulation

Map ID
Direction
Distance
Elevation

MAP FINDINGS

Site

Database(s)

EDR ID Number
EPA ID Number

HERITAGE CRYSTAL CLEAN LLC D ST (Continued)

1005445352

Date Violation was Determined:	2013-02-12 00:00:00.0
Actual Return to Compliance Date:	2013-06-24 00:00:00.0
Return to Compliance Qualifier:	Documented
Violation Responsible Agency:	State
Scheduled Compliance Date:	2013-06-24 00:00:00.0
Enforcement Identifier:	001
Date of Enforcement Action:	2013-04-23 00:00:00.0
Enforcement Responsible Agency:	State
Enforcement Docket Number:	Not reported
Enforcement Attorney:	Not reported
Corrective Action Component:	Yes
Appeal Initiated Date:	Not reported
Appeal Resolution Date:	Not reported
Disposition Status Date:	Not reported
Disposition Status:	Not reported
Disposition Status Description:	Not reported
Consent/Final Order Sequence Number:	Not reported
Consent/Final Order Respondent Name:	Not reported
Consent/Final Order Lead Agency:	Not reported
Enforcement Type:	WRITTEN INFORMAL
Enforcement Responsible Person:	WANAS
Enforcement Responsible Sub-Organization:	SW
SEP Sequence Number:	Not reported
SEP Expenditure Amount:	Not reported
SEP Scheduled Completion Date:	Not reported
SEP Actual Date:	Not reported
SEP Defaulted Date:	Not reported
SEP Type:	Not reported
SEP Type Description:	Not reported
Proposed Amount:	Not reported
Final Monetary Amount:	Not reported
Paid Amount:	Not reported
Final Count:	Not reported
Final Amount:	Not reported
Found Violation:	No
Agency Which Determined Violation:	Not reported
Violation Short Description:	Not reported
Date Violation was Determined:	Not reported
Actual Return to Compliance Date:	Not reported
Return to Compliance Qualifier:	Not reported
Violation Responsible Agency:	Not reported
Scheduled Compliance Date:	Not reported
Enforcement Identifier:	Not reported
Date of Enforcement Action:	Not reported
Enforcement Responsible Agency:	Not reported
Enforcement Docket Number:	Not reported
Enforcement Attorney:	Not reported
Corrective Action Component:	Not reported
Appeal Initiated Date:	Not reported
Appeal Resolution Date:	Not reported
Disposition Status Date:	Not reported
Disposition Status:	Not reported
Disposition Status Description:	Not reported
Consent/Final Order Sequence Number:	Not reported
Consent/Final Order Respondent Name:	Not reported
Consent/Final Order Lead Agency:	Not reported

Map ID
Direction
Distance
Elevation

MAP FINDINGS

Site

Database(s)

EDR ID Number
EPA ID Number

HERITAGE CRYSTAL CLEAN LLC D ST (Continued)

1005445352

Enforcement Type:	Not reported
Enforcement Responsible Person:	Not reported
Enforcement Responsible Sub-Organization:	Not reported
SEP Sequence Number:	Not reported
SEP Expenditure Amount:	Not reported
SEP Scheduled Completion Date:	Not reported
SEP Actual Date:	Not reported
SEP Defaulted Date:	Not reported
SEP Type:	Not reported
SEP Type Description:	Not reported
Proposed Amount:	Not reported
Final Monetary Amount:	Not reported
Paid Amount:	Not reported
Final Count:	Not reported
Final Amount:	Not reported
Found Violation:	Yes
Agency Which Determined Violation:	State
Violation Short Description:	State Statute or Regulation
Date Violation was Determined:	2013-02-12 00:00:00.0
Actual Return to Compliance Date:	2013-03-31 00:00:00.0
Return to Compliance Qualifier:	Not Resolved
Violation Responsible Agency:	State
Scheduled Compliance Date:	Not reported
Enforcement Identifier:	001
Date of Enforcement Action:	2013-03-20 00:00:00.0
Enforcement Responsible Agency:	State
Enforcement Docket Number:	Not reported
Enforcement Attorney:	Not reported
Corrective Action Component:	No
Appeal Initiated Date:	Not reported
Appeal Resolution Date:	Not reported
Disposition Status Date:	Not reported
Disposition Status:	Not reported
Disposition Status Description:	Not reported
Consent/Final Order Sequence Number:	Not reported
Consent/Final Order Respondent Name:	Not reported
Consent/Final Order Lead Agency:	Not reported
Enforcement Type:	Not reported
Enforcement Responsible Person:	WANAS
Enforcement Responsible Sub-Organization:	SW
SEP Sequence Number:	Not reported
SEP Expenditure Amount:	Not reported
SEP Scheduled Completion Date:	Not reported
SEP Actual Date:	Not reported
SEP Defaulted Date:	Not reported
SEP Type:	Not reported
SEP Type Description:	Not reported
Proposed Amount:	Not reported
Final Monetary Amount:	Not reported
Paid Amount:	Not reported
Final Count:	Not reported
Final Amount:	Not reported
Found Violation:	Yes
Agency Which Determined Violation:	State
Violation Short Description:	State Statute or Regulation

Map ID
Direction
Distance
Elevation

MAP FINDINGS

Site

Database(s)

EDR ID Number
EPA ID Number

HERITAGE CRYSTAL CLEAN LLC D ST (Continued)

1005445352

Date Violation was Determined:	2013-02-12 00:00:00.0
Actual Return to Compliance Date:	2014-01-06 00:00:00.0
Return to Compliance Qualifier:	Documented
Violation Responsible Agency:	State
Scheduled Compliance Date:	2013-06-24 00:00:00.0
Enforcement Identifier:	001
Date of Enforcement Action:	2013-04-23 00:00:00.0
Enforcement Responsible Agency:	State
Enforcement Docket Number:	Not reported
Enforcement Attorney:	Not reported
Corrective Action Component:	Yes
Appeal Initiated Date:	Not reported
Appeal Resolution Date:	Not reported
Disposition Status Date:	Not reported
Disposition Status:	Not reported
Disposition Status Description:	Not reported
Consent/Final Order Sequence Number:	Not reported
Consent/Final Order Respondent Name:	Not reported
Consent/Final Order Lead Agency:	Not reported
Enforcement Type:	WRITTEN INFORMAL
Enforcement Responsible Person:	WANAS
Enforcement Responsible Sub-Organization:	SW
SEP Sequence Number:	Not reported
SEP Expenditure Amount:	Not reported
SEP Scheduled Completion Date:	Not reported
SEP Actual Date:	Not reported
SEP Defaulted Date:	Not reported
SEP Type:	Not reported
SEP Type Description:	Not reported
Proposed Amount:	Not reported
Final Monetary Amount:	Not reported
Paid Amount:	Not reported
Final Count:	Not reported
Final Amount:	Not reported
Found Violation:	No
Agency Which Determined Violation:	Not reported
Violation Short Description:	Not reported
Date Violation was Determined:	Not reported
Actual Return to Compliance Date:	Not reported
Return to Compliance Qualifier:	Not reported
Violation Responsible Agency:	Not reported
Scheduled Compliance Date:	Not reported
Enforcement Identifier:	Not reported
Date of Enforcement Action:	Not reported
Enforcement Responsible Agency:	Not reported
Enforcement Docket Number:	Not reported
Enforcement Attorney:	Not reported
Corrective Action Component:	Not reported
Appeal Initiated Date:	Not reported
Appeal Resolution Date:	Not reported
Disposition Status Date:	Not reported
Disposition Status:	Not reported
Disposition Status Description:	Not reported
Consent/Final Order Sequence Number:	Not reported
Consent/Final Order Respondent Name:	Not reported
Consent/Final Order Lead Agency:	Not reported

Map ID
Direction
Distance
Elevation

MAP FINDINGS

Site

Database(s)

EDR ID Number
EPA ID Number

HERITAGE CRYSTAL CLEAN LLC D ST (Continued)

1005445352

Enforcement Type:	Not reported
Enforcement Responsible Person:	Not reported
Enforcement Responsible Sub-Organization:	Not reported
SEP Sequence Number:	Not reported
SEP Expenditure Amount:	Not reported
SEP Scheduled Completion Date:	Not reported
SEP Actual Date:	Not reported
SEP Defaulted Date:	Not reported
SEP Type:	Not reported
SEP Type Description:	Not reported
Proposed Amount:	Not reported
Final Monetary Amount:	Not reported
Paid Amount:	Not reported
Final Count:	Not reported
Final Amount:	Not reported
Found Violation:	Yes
Agency Which Determined Violation:	State
Violation Short Description:	TSD - Financial Requirements
Date Violation was Determined:	2013-02-12 00:00:00.0
Actual Return to Compliance Date:	2015-02-20 00:00:00.0
Return to Compliance Qualifier:	Documented
Violation Responsible Agency:	State
Scheduled Compliance Date:	2013-06-24 00:00:00.0
Enforcement Identifier:	001
Date of Enforcement Action:	2013-04-23 00:00:00.0
Enforcement Responsible Agency:	State
Enforcement Docket Number:	Not reported
Enforcement Attorney:	Not reported
Corrective Action Component:	Yes
Appeal Initiated Date:	Not reported
Appeal Resolution Date:	Not reported
Disposition Status Date:	Not reported
Disposition Status:	Not reported
Disposition Status Description:	Not reported
Consent/Final Order Sequence Number:	Not reported
Consent/Final Order Respondent Name:	Not reported
Consent/Final Order Lead Agency:	Not reported
Enforcement Type:	WRITTEN INFORMAL
Enforcement Responsible Person:	WANAS
Enforcement Responsible Sub-Organization:	SW
SEP Sequence Number:	Not reported
SEP Expenditure Amount:	Not reported
SEP Scheduled Completion Date:	Not reported
SEP Actual Date:	Not reported
SEP Defaulted Date:	Not reported
SEP Type:	Not reported
SEP Type Description:	Not reported
Proposed Amount:	Not reported
Final Monetary Amount:	Not reported
Paid Amount:	Not reported
Final Count:	Not reported
Final Amount:	Not reported
Found Violation:	No
Agency Which Determined Violation:	Not reported
Violation Short Description:	Not reported

Map ID
Direction
Distance
Elevation

MAP FINDINGS

Site

Database(s)

EDR ID Number
EPA ID Number

HERITAGE CRYSTAL CLEAN LLC D ST (Continued)

1005445352

Date Violation was Determined:	Not reported
Actual Return to Compliance Date:	Not reported
Return to Compliance Qualifier:	Not reported
Violation Responsible Agency:	Not reported
Scheduled Compliance Date:	Not reported
Enforcement Identifier:	Not reported
Date of Enforcement Action:	Not reported
Enforcement Responsible Agency:	Not reported
Enforcement Docket Number:	Not reported
Enforcement Attorney:	Not reported
Corrective Action Component:	Not reported
Appeal Initiated Date:	Not reported
Appeal Resolution Date:	Not reported
Disposition Status Date:	Not reported
Disposition Status:	Not reported
Disposition Status Description:	Not reported
Consent/Final Order Sequence Number:	Not reported
Consent/Final Order Respondent Name:	Not reported
Consent/Final Order Lead Agency:	Not reported
Enforcement Type:	Not reported
Enforcement Responsible Person:	Not reported
Enforcement Responsible Sub-Organization:	Not reported
SEP Sequence Number:	Not reported
SEP Expenditure Amount:	Not reported
SEP Scheduled Completion Date:	Not reported
SEP Actual Date:	Not reported
SEP Defaulted Date:	Not reported
SEP Type:	Not reported
SEP Type Description:	Not reported
Proposed Amount:	Not reported
Final Monetary Amount:	Not reported
Paid Amount:	Not reported
Final Count:	Not reported
Final Amount:	Not reported
Found Violation:	Yes
Agency Which Determined Violation:	State
Violation Short Description:	State Authorization Requirements
Date Violation was Determined:	2013-02-12 00:00:00.0
Actual Return to Compliance Date:	2013-05-24 00:00:00.0
Return to Compliance Qualifier:	Documented
Violation Responsible Agency:	State
Scheduled Compliance Date:	2013-05-28 00:00:00.0
Enforcement Identifier:	001
Date of Enforcement Action:	2013-04-23 00:00:00.0
Enforcement Responsible Agency:	State
Enforcement Docket Number:	Not reported
Enforcement Attorney:	Not reported
Corrective Action Component:	Yes
Appeal Initiated Date:	Not reported
Appeal Resolution Date:	Not reported
Disposition Status Date:	Not reported
Disposition Status:	Not reported
Disposition Status Description:	Not reported
Consent/Final Order Sequence Number:	Not reported
Consent/Final Order Respondent Name:	Not reported
Consent/Final Order Lead Agency:	Not reported

Map ID
Direction
Distance
Elevation

MAP FINDINGS

Site

Database(s)

EDR ID Number
EPA ID Number

HERITAGE CRYSTAL CLEAN LLC D ST (Continued)

1005445352

Enforcement Type:	WRITTEN INFORMAL
Enforcement Responsible Person:	WANAS
Enforcement Responsible Sub-Organization:	SW
SEP Sequence Number:	Not reported
SEP Expenditure Amount:	Not reported
SEP Scheduled Completion Date:	Not reported
SEP Actual Date:	Not reported
SEP Defaulted Date:	Not reported
SEP Type:	Not reported
SEP Type Description:	Not reported
Proposed Amount:	Not reported
Final Monetary Amount:	Not reported
Paid Amount:	Not reported
Final Count:	Not reported
Final Amount:	Not reported
Found Violation:	Yes
Agency Which Determined Violation:	State
Violation Short Description:	State Statute or Regulation
Date Violation was Determined:	2013-02-12 00:00:00.0
Actual Return to Compliance Date:	2014-04-09 00:00:00.0
Return to Compliance Qualifier:	Documented
Violation Responsible Agency:	State
Scheduled Compliance Date:	2014-04-10 00:00:00.0
Enforcement Identifier:	001
Date of Enforcement Action:	2013-04-23 00:00:00.0
Enforcement Responsible Agency:	State
Enforcement Docket Number:	Not reported
Enforcement Attorney:	Not reported
Corrective Action Component:	Yes
Appeal Initiated Date:	Not reported
Appeal Resolution Date:	Not reported
Disposition Status Date:	Not reported
Disposition Status:	Not reported
Disposition Status Description:	Not reported
Consent/Final Order Sequence Number:	Not reported
Consent/Final Order Respondent Name:	Not reported
Consent/Final Order Lead Agency:	Not reported
Enforcement Type:	WRITTEN INFORMAL
Enforcement Responsible Person:	WANAS
Enforcement Responsible Sub-Organization:	SW
SEP Sequence Number:	Not reported
SEP Expenditure Amount:	Not reported
SEP Scheduled Completion Date:	Not reported
SEP Actual Date:	Not reported
SEP Defaulted Date:	Not reported
SEP Type:	Not reported
SEP Type Description:	Not reported
Proposed Amount:	Not reported
Final Monetary Amount:	Not reported
Paid Amount:	Not reported
Final Count:	Not reported
Final Amount:	Not reported
Found Violation:	Yes
Agency Which Determined Violation:	State
Violation Short Description:	State Statute or Regulation

Map ID
Direction
Distance
Elevation

MAP FINDINGS

Site

Database(s)

EDR ID Number
EPA ID Number

HERITAGE CRYSTAL CLEAN LLC D ST (Continued)

1005445352

Date Violation was Determined:	2013-02-12 00:00:00.0
Actual Return to Compliance Date:	2014-01-16 00:00:00.0
Return to Compliance Qualifier:	Documented
Violation Responsible Agency:	State
Scheduled Compliance Date:	2013-06-24 00:00:00.0
Enforcement Identifier:	001
Date of Enforcement Action:	2013-04-23 00:00:00.0
Enforcement Responsible Agency:	State
Enforcement Docket Number:	Not reported
Enforcement Attorney:	Not reported
Corrective Action Component:	Yes
Appeal Initiated Date:	Not reported
Appeal Resolution Date:	Not reported
Disposition Status Date:	Not reported
Disposition Status:	Not reported
Disposition Status Description:	Not reported
Consent/Final Order Sequence Number:	Not reported
Consent/Final Order Respondent Name:	Not reported
Consent/Final Order Lead Agency:	Not reported
Enforcement Type:	WRITTEN INFORMAL
Enforcement Responsible Person:	WANAS
Enforcement Responsible Sub-Organization:	SW
SEP Sequence Number:	Not reported
SEP Expenditure Amount:	Not reported
SEP Scheduled Completion Date:	Not reported
SEP Actual Date:	Not reported
SEP Defaulted Date:	Not reported
SEP Type:	Not reported
SEP Type Description:	Not reported
Proposed Amount:	Not reported
Final Monetary Amount:	Not reported
Paid Amount:	Not reported
Final Count:	Not reported
Final Amount:	Not reported
Found Violation:	Unknown
Agency Which Determined Violation:	Not reported
Violation Short Description:	Not reported
Date Violation was Determined:	Not reported
Actual Return to Compliance Date:	Not reported
Return to Compliance Qualifier:	Not reported
Violation Responsible Agency:	Not reported
Scheduled Compliance Date:	Not reported
Enforcement Identifier:	Not reported
Date of Enforcement Action:	Not reported
Enforcement Responsible Agency:	Not reported
Enforcement Docket Number:	Not reported
Enforcement Attorney:	Not reported
Corrective Action Component:	Not reported
Appeal Initiated Date:	Not reported
Appeal Resolution Date:	Not reported
Disposition Status Date:	Not reported
Disposition Status:	Not reported
Disposition Status Description:	Not reported
Consent/Final Order Sequence Number:	Not reported
Consent/Final Order Respondent Name:	Not reported
Consent/Final Order Lead Agency:	Not reported

Map ID
Direction
Distance
Elevation

MAP FINDINGS

Site

Database(s)

EDR ID Number
EPA ID Number

HERITAGE CRYSTAL CLEAN LLC D ST (Continued)

1005445352

Enforcement Type: Not reported
Enforcement Responsible Person: Not reported
Enforcement Responsible Sub-Organization: Not reported
SEP Sequence Number: Not reported
SEP Expenditure Amount: Not reported
SEP Scheduled Completion Date: Not reported
SEP Actual Date: Not reported
SEP Defaulted Date: Not reported
SEP Type: Not reported
SEP Type Description: Not reported
Proposed Amount: Not reported
Final Monetary Amount: Not reported
Paid Amount: Not reported
Final Count: Not reported
Final Amount: Not reported

Found Violation: No
Agency Which Determined Violation: Not reported
Violation Short Description: Not reported
Date Violation was Determined: Not reported
Actual Return to Compliance Date: Not reported
Return to Compliance Qualifier: Not reported
Violation Responsible Agency: Not reported
Scheduled Compliance Date: Not reported
Enforcement Identifier: Not reported
Date of Enforcement Action: Not reported
Enforcement Responsible Agency: Not reported
Enforcement Docket Number: Not reported
Enforcement Attorney: Not reported
Corrective Action Component: Not reported
Appeal Initiated Date: Not reported
Appeal Resolution Date: Not reported
Disposition Status Date: Not reported
Disposition Status: Not reported
Disposition Status Description: Not reported

Consent/Final Order Sequence Number: Not reported
Consent/Final Order Respondent Name: Not reported
Consent/Final Order Lead Agency: Not reported
Enforcement Type: Not reported
Enforcement Responsible Person: Not reported
Enforcement Responsible Sub-Organization: Not reported
SEP Sequence Number: Not reported
SEP Expenditure Amount: Not reported
SEP Scheduled Completion Date: Not reported
SEP Actual Date: Not reported
SEP Defaulted Date: Not reported
SEP Type: Not reported
SEP Type Description: Not reported
Proposed Amount: Not reported
Final Monetary Amount: Not reported
Paid Amount: Not reported
Final Count: Not reported
Final Amount: Not reported

Found Violation: Yes
Agency Which Determined Violation: State
Violation Short Description: Generators - Pre-transport

Map ID
Direction
Distance
Elevation

MAP FINDINGS

Site

Database(s)

EDR ID Number
EPA ID Number

HERITAGE CRYSTAL CLEAN LLC D ST (Continued)

1005445352

Date Violation was Determined:	2013-02-12 00:00:00.0
Actual Return to Compliance Date:	2013-05-24 00:00:00.0
Return to Compliance Qualifier:	Documented
Violation Responsible Agency:	State
Scheduled Compliance Date:	2013-05-28 00:00:00.0
Enforcement Identifier:	001
Date of Enforcement Action:	2013-04-23 00:00:00.0
Enforcement Responsible Agency:	State
Enforcement Docket Number:	Not reported
Enforcement Attorney:	Not reported
Corrective Action Component:	Yes
Appeal Initiated Date:	Not reported
Appeal Resolution Date:	Not reported
Disposition Status Date:	Not reported
Disposition Status:	Not reported
Disposition Status Description:	Not reported
Consent/Final Order Sequence Number:	Not reported
Consent/Final Order Respondent Name:	Not reported
Consent/Final Order Lead Agency:	Not reported
Enforcement Type:	WRITTEN INFORMAL
Enforcement Responsible Person:	WANAS
Enforcement Responsible Sub-Organization:	SW
SEP Sequence Number:	Not reported
SEP Expenditure Amount:	Not reported
SEP Scheduled Completion Date:	Not reported
SEP Actual Date:	Not reported
SEP Defaulted Date:	Not reported
SEP Type:	Not reported
SEP Type Description:	Not reported
Proposed Amount:	Not reported
Final Monetary Amount:	Not reported
Paid Amount:	Not reported
Final Count:	Not reported
Final Amount:	Not reported
Found Violation:	Yes
Agency Which Determined Violation:	State
Violation Short Description:	Generators - General
Date Violation was Determined:	2004-09-21 00:00:00.0
Actual Return to Compliance Date:	2004-11-04 00:00:00.0
Return to Compliance Qualifier:	Documented
Violation Responsible Agency:	State
Scheduled Compliance Date:	2004-11-03 00:00:00.0
Enforcement Identifier:	001
Date of Enforcement Action:	2004-09-21 00:00:00.0
Enforcement Responsible Agency:	State
Enforcement Docket Number:	Not reported
Enforcement Attorney:	Not reported
Corrective Action Component:	No
Appeal Initiated Date:	Not reported
Appeal Resolution Date:	Not reported
Disposition Status Date:	Not reported
Disposition Status:	Not reported
Disposition Status Description:	Not reported
Consent/Final Order Sequence Number:	Not reported
Consent/Final Order Respondent Name:	Not reported
Consent/Final Order Lead Agency:	Not reported

Map ID
Direction
Distance
Elevation

MAP FINDINGS

Site

Database(s)

EDR ID Number
EPA ID Number

HERITAGE CRYSTAL CLEAN LLC D ST (Continued)

1005445352

Enforcement Type:	WRITTEN INFORMAL
Enforcement Responsible Person:	WAJMC
Enforcement Responsible Sub-Organization:	SW
SEP Sequence Number:	Not reported
SEP Expenditure Amount:	Not reported
SEP Scheduled Completion Date:	Not reported
SEP Actual Date:	Not reported
SEP Defaulted Date:	Not reported
SEP Type:	Not reported
SEP Type Description:	Not reported
Proposed Amount:	Not reported
Final Monetary Amount:	Not reported
Paid Amount:	Not reported
Final Count:	Not reported
Final Amount:	Not reported
Found Violation:	Yes
Agency Which Determined Violation:	State
Violation Short Description:	TSD - General Facility Standards
Date Violation was Determined:	2013-02-12 00:00:00.0
Actual Return to Compliance Date:	2014-01-16 00:00:00.0
Return to Compliance Qualifier:	Documented
Violation Responsible Agency:	State
Scheduled Compliance Date:	2013-06-24 00:00:00.0
Enforcement Identifier:	001
Date of Enforcement Action:	2013-04-23 00:00:00.0
Enforcement Responsible Agency:	State
Enforcement Docket Number:	Not reported
Enforcement Attorney:	Not reported
Corrective Action Component:	Yes
Appeal Initiated Date:	Not reported
Appeal Resolution Date:	Not reported
Disposition Status Date:	Not reported
Disposition Status:	Not reported
Disposition Status Description:	Not reported
Consent/Final Order Sequence Number:	Not reported
Consent/Final Order Respondent Name:	Not reported
Consent/Final Order Lead Agency:	Not reported
Enforcement Type:	WRITTEN INFORMAL
Enforcement Responsible Person:	WANAS
Enforcement Responsible Sub-Organization:	SW
SEP Sequence Number:	Not reported
SEP Expenditure Amount:	Not reported
SEP Scheduled Completion Date:	Not reported
SEP Actual Date:	Not reported
SEP Defaulted Date:	Not reported
SEP Type:	Not reported
SEP Type Description:	Not reported
Proposed Amount:	Not reported
Final Monetary Amount:	Not reported
Paid Amount:	Not reported
Final Count:	Not reported
Final Amount:	Not reported
Found Violation:	Yes
Agency Which Determined Violation:	State
Violation Short Description:	Generators - General

Map ID
Direction
Distance
Elevation

MAP FINDINGS

Site

Database(s)

EDR ID Number
EPA ID Number

HERITAGE CRYSTAL CLEAN LLC D ST (Continued)

1005445352

Date Violation was Determined:	2002-06-18 00:00:00.0
Actual Return to Compliance Date:	2002-06-18 00:00:00.0
Return to Compliance Qualifier:	Observed
Violation Responsible Agency:	State
Scheduled Compliance Date:	2002-06-18 00:00:00.0
Enforcement Identifier:	001
Date of Enforcement Action:	2002-06-18 00:00:00.0
Enforcement Responsible Agency:	State
Enforcement Docket Number:	Not reported
Enforcement Attorney:	Not reported
Corrective Action Component:	No
Appeal Initiated Date:	Not reported
Appeal Resolution Date:	Not reported
Disposition Status Date:	Not reported
Disposition Status:	Not reported
Disposition Status Description:	Not reported
Consent/Final Order Sequence Number:	Not reported
Consent/Final Order Respondent Name:	Not reported
Consent/Final Order Lead Agency:	Not reported
Enforcement Type:	WRITTEN INFORMAL
Enforcement Responsible Person:	WAJMC
Enforcement Responsible Sub-Organization:	SW
SEP Sequence Number:	Not reported
SEP Expenditure Amount:	Not reported
SEP Scheduled Completion Date:	Not reported
SEP Actual Date:	Not reported
SEP Defaulted Date:	Not reported
SEP Type:	Not reported
SEP Type Description:	Not reported
Proposed Amount:	Not reported
Final Monetary Amount:	Not reported
Paid Amount:	Not reported
Final Count:	Not reported
Final Amount:	Not reported
Found Violation:	Yes
Agency Which Determined Violation:	State
Violation Short Description:	TSD - General Facility Standards
Date Violation was Determined:	2013-02-12 00:00:00.0
Actual Return to Compliance Date:	2013-06-24 00:00:00.0
Return to Compliance Qualifier:	Documented
Violation Responsible Agency:	State
Scheduled Compliance Date:	2013-06-24 00:00:00.0
Enforcement Identifier:	001
Date of Enforcement Action:	2013-04-23 00:00:00.0
Enforcement Responsible Agency:	State
Enforcement Docket Number:	Not reported
Enforcement Attorney:	Not reported
Corrective Action Component:	Yes
Appeal Initiated Date:	Not reported
Appeal Resolution Date:	Not reported
Disposition Status Date:	Not reported
Disposition Status:	Not reported
Disposition Status Description:	Not reported
Consent/Final Order Sequence Number:	Not reported
Consent/Final Order Respondent Name:	Not reported
Consent/Final Order Lead Agency:	Not reported

Map ID
Direction
Distance
Elevation

MAP FINDINGS

Site

Database(s)

EDR ID Number
EPA ID Number

HERITAGE CRYSTAL CLEAN LLC D ST (Continued)

1005445352

Enforcement Type:	WRITTEN INFORMAL
Enforcement Responsible Person:	WANAS
Enforcement Responsible Sub-Organization:	SW
SEP Sequence Number:	Not reported
SEP Expenditure Amount:	Not reported
SEP Scheduled Completion Date:	Not reported
SEP Actual Date:	Not reported
SEP Defaulted Date:	Not reported
SEP Type:	Not reported
SEP Type Description:	Not reported
Proposed Amount:	Not reported
Final Monetary Amount:	Not reported
Paid Amount:	Not reported
Final Count:	Not reported
Final Amount:	Not reported
Found Violation:	Yes
Agency Which Determined Violation:	State
Violation Short Description:	Generators - Pre-transport
Date Violation was Determined:	2013-02-12 00:00:00.0
Actual Return to Compliance Date:	2013-05-24 00:00:00.0
Return to Compliance Qualifier:	Documented
Violation Responsible Agency:	State
Scheduled Compliance Date:	2013-05-28 00:00:00.0
Enforcement Identifier:	001
Date of Enforcement Action:	2013-04-23 00:00:00.0
Enforcement Responsible Agency:	State
Enforcement Docket Number:	Not reported
Enforcement Attorney:	Not reported
Corrective Action Component:	Yes
Appeal Initiated Date:	Not reported
Appeal Resolution Date:	Not reported
Disposition Status Date:	Not reported
Disposition Status:	Not reported
Disposition Status Description:	Not reported
Consent/Final Order Sequence Number:	Not reported
Consent/Final Order Respondent Name:	Not reported
Consent/Final Order Lead Agency:	Not reported
Enforcement Type:	WRITTEN INFORMAL
Enforcement Responsible Person:	WANAS
Enforcement Responsible Sub-Organization:	SW
SEP Sequence Number:	Not reported
SEP Expenditure Amount:	Not reported
SEP Scheduled Completion Date:	Not reported
SEP Actual Date:	Not reported
SEP Defaulted Date:	Not reported
SEP Type:	Not reported
SEP Type Description:	Not reported
Proposed Amount:	Not reported
Final Monetary Amount:	Not reported
Paid Amount:	Not reported
Final Count:	Not reported
Final Amount:	Not reported
Found Violation:	Yes
Agency Which Determined Violation:	State
Violation Short Description:	Used Oil - Processors and Re-refiners

Map ID
Direction
Distance
Elevation

MAP FINDINGS

Site

Database(s)

EDR ID Number
EPA ID Number

HERITAGE CRYSTAL CLEAN LLC D ST (Continued)

1005445352

Date Violation was Determined:	2013-02-12 00:00:00.0
Actual Return to Compliance Date:	2013-05-24 00:00:00.0
Return to Compliance Qualifier:	Documented
Violation Responsible Agency:	State
Scheduled Compliance Date:	2013-05-28 00:00:00.0
Enforcement Identifier:	001
Date of Enforcement Action:	2013-04-23 00:00:00.0
Enforcement Responsible Agency:	State
Enforcement Docket Number:	Not reported
Enforcement Attorney:	Not reported
Corrective Action Component:	Yes
Appeal Initiated Date:	Not reported
Appeal Resolution Date:	Not reported
Disposition Status Date:	Not reported
Disposition Status:	Not reported
Disposition Status Description:	Not reported
Consent/Final Order Sequence Number:	Not reported
Consent/Final Order Respondent Name:	Not reported
Consent/Final Order Lead Agency:	Not reported
Enforcement Type:	WRITTEN INFORMAL
Enforcement Responsible Person:	WANAS
Enforcement Responsible Sub-Organization:	SW
SEP Sequence Number:	Not reported
SEP Expenditure Amount:	Not reported
SEP Scheduled Completion Date:	Not reported
SEP Actual Date:	Not reported
SEP Defaulted Date:	Not reported
SEP Type:	Not reported
SEP Type Description:	Not reported
Proposed Amount:	Not reported
Final Monetary Amount:	Not reported
Paid Amount:	Not reported
Final Count:	Not reported
Final Amount:	Not reported
Found Violation:	Yes
Agency Which Determined Violation:	State
Violation Short Description:	Generators - General
Date Violation was Determined:	2004-09-21 00:00:00.0
Actual Return to Compliance Date:	2004-09-23 00:00:00.0
Return to Compliance Qualifier:	Documented
Violation Responsible Agency:	State
Scheduled Compliance Date:	2004-11-03 00:00:00.0
Enforcement Identifier:	001
Date of Enforcement Action:	2004-09-21 00:00:00.0
Enforcement Responsible Agency:	State
Enforcement Docket Number:	Not reported
Enforcement Attorney:	Not reported
Corrective Action Component:	No
Appeal Initiated Date:	Not reported
Appeal Resolution Date:	Not reported
Disposition Status Date:	Not reported
Disposition Status:	Not reported
Disposition Status Description:	Not reported
Consent/Final Order Sequence Number:	Not reported
Consent/Final Order Respondent Name:	Not reported
Consent/Final Order Lead Agency:	Not reported

Map ID
Direction
Distance
Elevation

MAP FINDINGS

Site

Database(s)

EDR ID Number
EPA ID Number

HERITAGE CRYSTAL CLEAN LLC D ST (Continued)

1005445352

Enforcement Type:	WRITTEN INFORMAL
Enforcement Responsible Person:	WAJMC
Enforcement Responsible Sub-Organization:	SW
SEP Sequence Number:	Not reported
SEP Expenditure Amount:	Not reported
SEP Scheduled Completion Date:	Not reported
SEP Actual Date:	Not reported
SEP Defaulted Date:	Not reported
SEP Type:	Not reported
SEP Type Description:	Not reported
Proposed Amount:	Not reported
Final Monetary Amount:	Not reported
Paid Amount:	Not reported
Final Count:	Not reported
Final Amount:	Not reported

Found Violation:	No
Agency Which Determined Violation:	Not reported
Violation Short Description:	Not reported
Date Violation was Determined:	Not reported
Actual Return to Compliance Date:	Not reported
Return to Compliance Qualifier:	Not reported
Violation Responsible Agency:	Not reported
Scheduled Compliance Date:	Not reported
Enforcement Identifier:	Not reported
Date of Enforcement Action:	Not reported
Enforcement Responsible Agency:	Not reported
Enforcement Docket Number:	Not reported
Enforcement Attorney:	Not reported
Corrective Action Component:	Not reported
Appeal Initiated Date:	Not reported
Appeal Resolution Date:	Not reported
Disposition Status Date:	Not reported
Disposition Status:	Not reported
Disposition Status Description:	Not reported

Consent/Final Order Sequence Number:	Not reported
Consent/Final Order Respondent Name:	Not reported
Consent/Final Order Lead Agency:	Not reported
Enforcement Type:	Not reported
Enforcement Responsible Person:	Not reported
Enforcement Responsible Sub-Organization:	Not reported
SEP Sequence Number:	Not reported
SEP Expenditure Amount:	Not reported
SEP Scheduled Completion Date:	Not reported
SEP Actual Date:	Not reported
SEP Defaulted Date:	Not reported
SEP Type:	Not reported
SEP Type Description:	Not reported
Proposed Amount:	Not reported
Final Monetary Amount:	Not reported
Paid Amount:	Not reported
Final Count:	Not reported
Final Amount:	Not reported

Found Violation:	Yes
Agency Which Determined Violation:	State
Violation Short Description:	TSD IS-Container Use and Management

Map ID
Direction
Distance
Elevation

MAP FINDINGS

Site

Database(s)

EDR ID Number
EPA ID Number

HERITAGE CRYSTAL CLEAN LLC D ST (Continued)

1005445352

Date Violation was Determined:	2013-02-12 00:00:00.0
Actual Return to Compliance Date:	2013-05-24 00:00:00.0
Return to Compliance Qualifier:	Documented
Violation Responsible Agency:	State
Scheduled Compliance Date:	2013-05-28 00:00:00.0
Enforcement Identifier:	001
Date of Enforcement Action:	2013-04-23 00:00:00.0
Enforcement Responsible Agency:	State
Enforcement Docket Number:	Not reported
Enforcement Attorney:	Not reported
Corrective Action Component:	Yes
Appeal Initiated Date:	Not reported
Appeal Resolution Date:	Not reported
Disposition Status Date:	Not reported
Disposition Status:	Not reported
Disposition Status Description:	Not reported
Consent/Final Order Sequence Number:	Not reported
Consent/Final Order Respondent Name:	Not reported
Consent/Final Order Lead Agency:	Not reported
Enforcement Type:	WRITTEN INFORMAL
Enforcement Responsible Person:	WANAS
Enforcement Responsible Sub-Organization:	SW
SEP Sequence Number:	Not reported
SEP Expenditure Amount:	Not reported
SEP Scheduled Completion Date:	Not reported
SEP Actual Date:	Not reported
SEP Defaulted Date:	Not reported
SEP Type:	Not reported
SEP Type Description:	Not reported
Proposed Amount:	Not reported
Final Monetary Amount:	Not reported
Paid Amount:	Not reported
Final Count:	Not reported
Final Amount:	Not reported
Found Violation:	Yes
Agency Which Determined Violation:	State
Violation Short Description:	Permits - General Information
Date Violation was Determined:	2013-02-12 00:00:00.0
Actual Return to Compliance Date:	2013-03-31 00:00:00.0
Return to Compliance Qualifier:	Not Resolved
Violation Responsible Agency:	State
Scheduled Compliance Date:	Not reported
Enforcement Identifier:	001
Date of Enforcement Action:	2013-03-20 00:00:00.0
Enforcement Responsible Agency:	State
Enforcement Docket Number:	Not reported
Enforcement Attorney:	Not reported
Corrective Action Component:	No
Appeal Initiated Date:	Not reported
Appeal Resolution Date:	Not reported
Disposition Status Date:	Not reported
Disposition Status:	Not reported
Disposition Status Description:	Not reported
Consent/Final Order Sequence Number:	Not reported
Consent/Final Order Respondent Name:	Not reported
Consent/Final Order Lead Agency:	Not reported

Map ID
Direction
Distance
Elevation

MAP FINDINGS

Site

Database(s)

EDR ID Number
EPA ID Number

HERITAGE CRYSTAL CLEAN LLC D ST (Continued)

1005445352

Enforcement Type:	Not reported
Enforcement Responsible Person:	WANAS
Enforcement Responsible Sub-Organization:	SW
SEP Sequence Number:	Not reported
SEP Expenditure Amount:	Not reported
SEP Scheduled Completion Date:	Not reported
SEP Actual Date:	Not reported
SEP Defaulted Date:	Not reported
SEP Type:	Not reported
SEP Type Description:	Not reported
Proposed Amount:	Not reported
Final Monetary Amount:	Not reported
Paid Amount:	Not reported
Final Count:	Not reported
Final Amount:	Not reported
Found Violation:	Yes
Agency Which Determined Violation:	State
Violation Short Description:	Permits - General Information
Date Violation was Determined:	2013-02-12 00:00:00.0
Actual Return to Compliance Date:	2013-05-24 00:00:00.0
Return to Compliance Qualifier:	Documented
Violation Responsible Agency:	State
Scheduled Compliance Date:	2013-05-28 00:00:00.0
Enforcement Identifier:	001
Date of Enforcement Action:	2013-04-23 00:00:00.0
Enforcement Responsible Agency:	State
Enforcement Docket Number:	Not reported
Enforcement Attorney:	Not reported
Corrective Action Component:	Yes
Appeal Initiated Date:	Not reported
Appeal Resolution Date:	Not reported
Disposition Status Date:	Not reported
Disposition Status:	Not reported
Disposition Status Description:	Not reported
Consent/Final Order Sequence Number:	Not reported
Consent/Final Order Respondent Name:	Not reported
Consent/Final Order Lead Agency:	Not reported
Enforcement Type:	WRITTEN INFORMAL
Enforcement Responsible Person:	WANAS
Enforcement Responsible Sub-Organization:	SW
SEP Sequence Number:	Not reported
SEP Expenditure Amount:	Not reported
SEP Scheduled Completion Date:	Not reported
SEP Actual Date:	Not reported
SEP Defaulted Date:	Not reported
SEP Type:	Not reported
SEP Type Description:	Not reported
Proposed Amount:	Not reported
Final Monetary Amount:	Not reported
Paid Amount:	Not reported
Final Count:	Not reported
Final Amount:	Not reported
Found Violation:	Yes
Agency Which Determined Violation:	State
Violation Short Description:	TSD - General Facility Standards

Map ID
Direction
Distance
Elevation

MAP FINDINGS

Site

Database(s)

EDR ID Number
EPA ID Number

HERITAGE CRYSTAL CLEAN LLC D ST (Continued)

1005445352

Date Violation was Determined:	2013-02-12 00:00:00.0
Actual Return to Compliance Date:	2013-05-24 00:00:00.0
Return to Compliance Qualifier:	Documented
Violation Responsible Agency:	State
Scheduled Compliance Date:	2013-05-28 00:00:00.0
Enforcement Identifier:	001
Date of Enforcement Action:	2013-04-23 00:00:00.0
Enforcement Responsible Agency:	State
Enforcement Docket Number:	Not reported
Enforcement Attorney:	Not reported
Corrective Action Component:	Yes
Appeal Initiated Date:	Not reported
Appeal Resolution Date:	Not reported
Disposition Status Date:	Not reported
Disposition Status:	Not reported
Disposition Status Description:	Not reported
Consent/Final Order Sequence Number:	Not reported
Consent/Final Order Respondent Name:	Not reported
Consent/Final Order Lead Agency:	Not reported
Enforcement Type:	WRITTEN INFORMAL
Enforcement Responsible Person:	WANAS
Enforcement Responsible Sub-Organization:	SW
SEP Sequence Number:	Not reported
SEP Expenditure Amount:	Not reported
SEP Scheduled Completion Date:	Not reported
SEP Actual Date:	Not reported
SEP Defaulted Date:	Not reported
SEP Type:	Not reported
SEP Type Description:	Not reported
Proposed Amount:	Not reported
Final Monetary Amount:	Not reported
Paid Amount:	Not reported
Final Count:	Not reported
Final Amount:	Not reported
Found Violation:	Yes
Agency Which Determined Violation:	State
Violation Short Description:	State Statute or Regulation
Date Violation was Determined:	2013-02-12 00:00:00.0
Actual Return to Compliance Date:	2014-04-09 00:00:00.0
Return to Compliance Qualifier:	Documented
Violation Responsible Agency:	State
Scheduled Compliance Date:	2014-04-10 00:00:00.0
Enforcement Identifier:	001
Date of Enforcement Action:	2013-04-23 00:00:00.0
Enforcement Responsible Agency:	State
Enforcement Docket Number:	Not reported
Enforcement Attorney:	Not reported
Corrective Action Component:	Yes
Appeal Initiated Date:	Not reported
Appeal Resolution Date:	Not reported
Disposition Status Date:	Not reported
Disposition Status:	Not reported
Disposition Status Description:	Not reported
Consent/Final Order Sequence Number:	Not reported
Consent/Final Order Respondent Name:	Not reported
Consent/Final Order Lead Agency:	Not reported

Map ID
Direction
Distance
Elevation

MAP FINDINGS

Site

Database(s)

EDR ID Number
EPA ID Number

HERITAGE CRYSTAL CLEAN LLC D ST (Continued)

1005445352

Enforcement Type:	WRITTEN INFORMAL
Enforcement Responsible Person:	WANAS
Enforcement Responsible Sub-Organization:	SW
SEP Sequence Number:	Not reported
SEP Expenditure Amount:	Not reported
SEP Scheduled Completion Date:	Not reported
SEP Actual Date:	Not reported
SEP Defaulted Date:	Not reported
SEP Type:	Not reported
SEP Type Description:	Not reported
Proposed Amount:	Not reported
Final Monetary Amount:	Not reported
Paid Amount:	Not reported
Final Count:	Not reported
Final Amount:	Not reported

Found Violation:	No
Agency Which Determined Violation:	Not reported
Violation Short Description:	Not reported
Date Violation was Determined:	Not reported
Actual Return to Compliance Date:	Not reported
Return to Compliance Qualifier:	Not reported
Violation Responsible Agency:	Not reported
Scheduled Compliance Date:	Not reported
Enforcement Identifier:	Not reported
Date of Enforcement Action:	Not reported
Enforcement Responsible Agency:	Not reported
Enforcement Docket Number:	Not reported
Enforcement Attorney:	Not reported
Corrective Action Component:	Not reported
Appeal Initiated Date:	Not reported
Appeal Resolution Date:	Not reported
Disposition Status Date:	Not reported
Disposition Status:	Not reported
Disposition Status Description:	Not reported
Consent/Final Order Sequence Number:	Not reported
Consent/Final Order Respondent Name:	Not reported
Consent/Final Order Lead Agency:	Not reported
Enforcement Type:	Not reported
Enforcement Responsible Person:	Not reported
Enforcement Responsible Sub-Organization:	Not reported
SEP Sequence Number:	Not reported
SEP Expenditure Amount:	Not reported
SEP Scheduled Completion Date:	Not reported
SEP Actual Date:	Not reported
SEP Defaulted Date:	Not reported
SEP Type:	Not reported
SEP Type Description:	Not reported
Proposed Amount:	Not reported
Final Monetary Amount:	Not reported
Paid Amount:	Not reported
Final Count:	Not reported
Final Amount:	Not reported

Found Violation:	No
Agency Which Determined Violation:	Not reported
Violation Short Description:	Not reported

Map ID
Direction
Distance
Elevation

MAP FINDINGS

Site

Database(s)

EDR ID Number
EPA ID Number

HERITAGE CRYSTAL CLEAN LLC D ST (Continued)

1005445352

Date Violation was Determined:	Not reported
Actual Return to Compliance Date:	Not reported
Return to Compliance Qualifier:	Not reported
Violation Responsible Agency:	Not reported
Scheduled Compliance Date:	Not reported
Enforcement Identifier:	Not reported
Date of Enforcement Action:	Not reported
Enforcement Responsible Agency:	Not reported
Enforcement Docket Number:	Not reported
Enforcement Attorney:	Not reported
Corrective Action Component:	Not reported
Appeal Initiated Date:	Not reported
Appeal Resolution Date:	Not reported
Disposition Status Date:	Not reported
Disposition Status:	Not reported
Disposition Status Description:	Not reported
Consent/Final Order Sequence Number:	Not reported
Consent/Final Order Respondent Name:	Not reported
Consent/Final Order Lead Agency:	Not reported
Enforcement Type:	Not reported
Enforcement Responsible Person:	Not reported
Enforcement Responsible Sub-Organization:	Not reported
SEP Sequence Number:	Not reported
SEP Expenditure Amount:	Not reported
SEP Scheduled Completion Date:	Not reported
SEP Actual Date:	Not reported
SEP Defaulted Date:	Not reported
SEP Type:	Not reported
SEP Type Description:	Not reported
Proposed Amount:	Not reported
Final Monetary Amount:	Not reported
Paid Amount:	Not reported
Final Count:	Not reported
Final Amount:	Not reported
Found Violation:	Yes
Agency Which Determined Violation:	State
Violation Short Description:	Generators - Manifest
Date Violation was Determined:	2013-02-12 00:00:00.0
Actual Return to Compliance Date:	2014-01-16 00:00:00.0
Return to Compliance Qualifier:	Documented
Violation Responsible Agency:	State
Scheduled Compliance Date:	2013-05-28 00:00:00.0
Enforcement Identifier:	001
Date of Enforcement Action:	2013-04-23 00:00:00.0
Enforcement Responsible Agency:	State
Enforcement Docket Number:	Not reported
Enforcement Attorney:	Not reported
Corrective Action Component:	Yes
Appeal Initiated Date:	Not reported
Appeal Resolution Date:	Not reported
Disposition Status Date:	Not reported
Disposition Status:	Not reported
Disposition Status Description:	Not reported
Consent/Final Order Sequence Number:	Not reported
Consent/Final Order Respondent Name:	Not reported
Consent/Final Order Lead Agency:	Not reported

Map ID
Direction
Distance
Elevation

MAP FINDINGS

Site

Database(s)

EDR ID Number
EPA ID Number

HERITAGE CRYSTAL CLEAN LLC D ST (Continued)

1005445352

Enforcement Type:	WRITTEN INFORMAL
Enforcement Responsible Person:	WANAS
Enforcement Responsible Sub-Organization:	SW
SEP Sequence Number:	Not reported
SEP Expenditure Amount:	Not reported
SEP Scheduled Completion Date:	Not reported
SEP Actual Date:	Not reported
SEP Defaulted Date:	Not reported
SEP Type:	Not reported
SEP Type Description:	Not reported
Proposed Amount:	Not reported
Final Monetary Amount:	Not reported
Paid Amount:	Not reported
Final Count:	Not reported
Final Amount:	Not reported

Found Violation:	No
Agency Which Determined Violation:	Not reported
Violation Short Description:	Not reported
Date Violation was Determined:	Not reported
Actual Return to Compliance Date:	Not reported
Return to Compliance Qualifier:	Not reported
Violation Responsible Agency:	Not reported
Scheduled Compliance Date:	Not reported
Enforcement Identifier:	Not reported
Date of Enforcement Action:	Not reported
Enforcement Responsible Agency:	Not reported
Enforcement Docket Number:	Not reported
Enforcement Attorney:	Not reported
Corrective Action Component:	Not reported
Appeal Initiated Date:	Not reported
Appeal Resolution Date:	Not reported
Disposition Status Date:	Not reported
Disposition Status:	Not reported
Disposition Status Description:	Not reported
Consent/Final Order Sequence Number:	Not reported
Consent/Final Order Respondent Name:	Not reported
Consent/Final Order Lead Agency:	Not reported
Enforcement Type:	Not reported
Enforcement Responsible Person:	Not reported
Enforcement Responsible Sub-Organization:	Not reported
SEP Sequence Number:	Not reported
SEP Expenditure Amount:	Not reported
SEP Scheduled Completion Date:	Not reported
SEP Actual Date:	Not reported
SEP Defaulted Date:	Not reported
SEP Type:	Not reported
SEP Type Description:	Not reported
Proposed Amount:	Not reported
Final Monetary Amount:	Not reported
Paid Amount:	Not reported
Final Count:	Not reported
Final Amount:	Not reported

Found Violation:	Yes
Agency Which Determined Violation:	State
Violation Short Description:	TSD - Contingency Plan and Emergency Procedures

Map ID
Direction
Distance
Elevation

MAP FINDINGS

Site

Database(s)

EDR ID Number
EPA ID Number

HERITAGE CRYSTAL CLEAN LLC D ST (Continued)

1005445352

Date Violation was Determined:	2013-02-12 00:00:00.0
Actual Return to Compliance Date:	2014-01-16 00:00:00.0
Return to Compliance Qualifier:	Documented
Violation Responsible Agency:	State
Scheduled Compliance Date:	2013-05-28 00:00:00.0
Enforcement Identifier:	001
Date of Enforcement Action:	2013-04-23 00:00:00.0
Enforcement Responsible Agency:	State
Enforcement Docket Number:	Not reported
Enforcement Attorney:	Not reported
Corrective Action Component:	Yes
Appeal Initiated Date:	Not reported
Appeal Resolution Date:	Not reported
Disposition Status Date:	Not reported
Disposition Status:	Not reported
Disposition Status Description:	Not reported
Consent/Final Order Sequence Number:	Not reported
Consent/Final Order Respondent Name:	Not reported
Consent/Final Order Lead Agency:	Not reported
Enforcement Type:	WRITTEN INFORMAL
Enforcement Responsible Person:	WANAS
Enforcement Responsible Sub-Organization:	SW
SEP Sequence Number:	Not reported
SEP Expenditure Amount:	Not reported
SEP Scheduled Completion Date:	Not reported
SEP Actual Date:	Not reported
SEP Defaulted Date:	Not reported
SEP Type:	Not reported
SEP Type Description:	Not reported
Proposed Amount:	Not reported
Final Monetary Amount:	Not reported
Paid Amount:	Not reported
Final Count:	Not reported
Final Amount:	Not reported
Found Violation:	Yes
Agency Which Determined Violation:	State
Violation Short Description:	Generators - General
Date Violation was Determined:	2013-02-12 00:00:00.0
Actual Return to Compliance Date:	2013-05-24 00:00:00.0
Return to Compliance Qualifier:	Documented
Violation Responsible Agency:	State
Scheduled Compliance Date:	2013-05-28 00:00:00.0
Enforcement Identifier:	001
Date of Enforcement Action:	2013-04-23 00:00:00.0
Enforcement Responsible Agency:	State
Enforcement Docket Number:	Not reported
Enforcement Attorney:	Not reported
Corrective Action Component:	Yes
Appeal Initiated Date:	Not reported
Appeal Resolution Date:	Not reported
Disposition Status Date:	Not reported
Disposition Status:	Not reported
Disposition Status Description:	Not reported
Consent/Final Order Sequence Number:	Not reported
Consent/Final Order Respondent Name:	Not reported
Consent/Final Order Lead Agency:	Not reported

Map ID
Direction
Distance
Elevation

MAP FINDINGS

Site

Database(s)

EDR ID Number
EPA ID Number

HERITAGE CRYSTAL CLEAN LLC D ST (Continued)

1005445352

Enforcement Type:	WRITTEN INFORMAL
Enforcement Responsible Person:	WANAS
Enforcement Responsible Sub-Organization:	SW
SEP Sequence Number:	Not reported
SEP Expenditure Amount:	Not reported
SEP Scheduled Completion Date:	Not reported
SEP Actual Date:	Not reported
SEP Defaulted Date:	Not reported
SEP Type:	Not reported
SEP Type Description:	Not reported
Proposed Amount:	Not reported
Final Monetary Amount:	Not reported
Paid Amount:	Not reported
Final Count:	Not reported
Final Amount:	Not reported
Found Violation:	Yes
Agency Which Determined Violation:	State
Violation Short Description:	TSD - General Facility Standards
Date Violation was Determined:	2013-02-12 00:00:00.0
Actual Return to Compliance Date:	2013-05-24 00:00:00.0
Return to Compliance Qualifier:	Documented
Violation Responsible Agency:	State
Scheduled Compliance Date:	2013-05-28 00:00:00.0
Enforcement Identifier:	001
Date of Enforcement Action:	2013-04-23 00:00:00.0
Enforcement Responsible Agency:	State
Enforcement Docket Number:	Not reported
Enforcement Attorney:	Not reported
Corrective Action Component:	Yes
Appeal Initiated Date:	Not reported
Appeal Resolution Date:	Not reported
Disposition Status Date:	Not reported
Disposition Status:	Not reported
Disposition Status Description:	Not reported
Consent/Final Order Sequence Number:	Not reported
Consent/Final Order Respondent Name:	Not reported
Consent/Final Order Lead Agency:	Not reported
Enforcement Type:	WRITTEN INFORMAL
Enforcement Responsible Person:	WANAS
Enforcement Responsible Sub-Organization:	SW
SEP Sequence Number:	Not reported
SEP Expenditure Amount:	Not reported
SEP Scheduled Completion Date:	Not reported
SEP Actual Date:	Not reported
SEP Defaulted Date:	Not reported
SEP Type:	Not reported
SEP Type Description:	Not reported
Proposed Amount:	Not reported
Final Monetary Amount:	Not reported
Paid Amount:	Not reported
Final Count:	Not reported
Final Amount:	Not reported
Found Violation:	Yes
Agency Which Determined Violation:	State
Violation Short Description:	Generators - General

Map ID
Direction
Distance
Elevation

MAP FINDINGS

Site

Database(s)

EDR ID Number
EPA ID Number

HERITAGE CRYSTAL CLEAN LLC D ST (Continued)

1005445352

Date Violation was Determined:	2003-04-10 00:00:00.0
Actual Return to Compliance Date:	2003-05-08 00:00:00.0
Return to Compliance Qualifier:	Documented
Violation Responsible Agency:	State
Scheduled Compliance Date:	2003-05-04 00:00:00.0
Enforcement Identifier:	001
Date of Enforcement Action:	2003-04-10 00:00:00.0
Enforcement Responsible Agency:	State
Enforcement Docket Number:	Not reported
Enforcement Attorney:	Not reported
Corrective Action Component:	No
Appeal Initiated Date:	Not reported
Appeal Resolution Date:	Not reported
Disposition Status Date:	Not reported
Disposition Status:	Not reported
Disposition Status Description:	Not reported
Consent/Final Order Sequence Number:	Not reported
Consent/Final Order Respondent Name:	Not reported
Consent/Final Order Lead Agency:	Not reported
Enforcement Type:	WRITTEN INFORMAL
Enforcement Responsible Person:	WAJMC
Enforcement Responsible Sub-Organization:	SW
SEP Sequence Number:	Not reported
SEP Expenditure Amount:	Not reported
SEP Scheduled Completion Date:	Not reported
SEP Actual Date:	Not reported
SEP Defaulted Date:	Not reported
SEP Type:	Not reported
SEP Type Description:	Not reported
Proposed Amount:	Not reported
Final Monetary Amount:	Not reported
Paid Amount:	Not reported
Final Count:	Not reported
Final Amount:	Not reported
Found Violation:	No
Agency Which Determined Violation:	Not reported
Violation Short Description:	Not reported
Date Violation was Determined:	Not reported
Actual Return to Compliance Date:	Not reported
Return to Compliance Qualifier:	Not reported
Violation Responsible Agency:	Not reported
Scheduled Compliance Date:	Not reported
Enforcement Identifier:	Not reported
Date of Enforcement Action:	Not reported
Enforcement Responsible Agency:	Not reported
Enforcement Docket Number:	Not reported
Enforcement Attorney:	Not reported
Corrective Action Component:	Not reported
Appeal Initiated Date:	Not reported
Appeal Resolution Date:	Not reported
Disposition Status Date:	Not reported
Disposition Status:	Not reported
Disposition Status Description:	Not reported
Consent/Final Order Sequence Number:	Not reported
Consent/Final Order Respondent Name:	Not reported
Consent/Final Order Lead Agency:	Not reported

Map ID
Direction
Distance
Elevation

MAP FINDINGS

Site

Database(s)

EDR ID Number
EPA ID Number

HERITAGE CRYSTAL CLEAN LLC D ST (Continued)

1005445352

Enforcement Type:	Not reported
Enforcement Responsible Person:	Not reported
Enforcement Responsible Sub-Organization:	Not reported
SEP Sequence Number:	Not reported
SEP Expenditure Amount:	Not reported
SEP Scheduled Completion Date:	Not reported
SEP Actual Date:	Not reported
SEP Defaulted Date:	Not reported
SEP Type:	Not reported
SEP Type Description:	Not reported
Proposed Amount:	Not reported
Final Monetary Amount:	Not reported
Paid Amount:	Not reported
Final Count:	Not reported
Final Amount:	Not reported
Found Violation:	Yes
Agency Which Determined Violation:	State
Violation Short Description:	Generators - General
Date Violation was Determined:	2003-04-10 00:00:00.0
Actual Return to Compliance Date:	2003-05-04 00:00:00.0
Return to Compliance Qualifier:	Documented
Violation Responsible Agency:	State
Scheduled Compliance Date:	2003-05-04 00:00:00.0
Enforcement Identifier:	001
Date of Enforcement Action:	2003-04-10 00:00:00.0
Enforcement Responsible Agency:	State
Enforcement Docket Number:	Not reported
Enforcement Attorney:	Not reported
Corrective Action Component:	No
Appeal Initiated Date:	Not reported
Appeal Resolution Date:	Not reported
Disposition Status Date:	Not reported
Disposition Status:	Not reported
Disposition Status Description:	Not reported
Consent/Final Order Sequence Number:	Not reported
Consent/Final Order Respondent Name:	Not reported
Consent/Final Order Lead Agency:	Not reported
Enforcement Type:	WRITTEN INFORMAL
Enforcement Responsible Person:	WAJMC
Enforcement Responsible Sub-Organization:	SW
SEP Sequence Number:	Not reported
SEP Expenditure Amount:	Not reported
SEP Scheduled Completion Date:	Not reported
SEP Actual Date:	Not reported
SEP Defaulted Date:	Not reported
SEP Type:	Not reported
SEP Type Description:	Not reported
Proposed Amount:	Not reported
Final Monetary Amount:	Not reported
Paid Amount:	Not reported
Final Count:	Not reported
Final Amount:	Not reported
Found Violation:	Yes
Agency Which Determined Violation:	State
Violation Short Description:	State Statute or Regulation

Map ID
Direction
Distance
Elevation

MAP FINDINGS

Site

Database(s)

EDR ID Number
EPA ID Number

HERITAGE CRYSTAL CLEAN LLC D ST (Continued)

1005445352

Date Violation was Determined:	2013-02-12 00:00:00.0
Actual Return to Compliance Date:	2014-04-09 00:00:00.0
Return to Compliance Qualifier:	Documented
Violation Responsible Agency:	State
Scheduled Compliance Date:	2014-04-10 00:00:00.0
Enforcement Identifier:	001
Date of Enforcement Action:	2013-04-23 00:00:00.0
Enforcement Responsible Agency:	State
Enforcement Docket Number:	Not reported
Enforcement Attorney:	Not reported
Corrective Action Component:	Yes
Appeal Initiated Date:	Not reported
Appeal Resolution Date:	Not reported
Disposition Status Date:	Not reported
Disposition Status:	Not reported
Disposition Status Description:	Not reported
Consent/Final Order Sequence Number:	Not reported
Consent/Final Order Respondent Name:	Not reported
Consent/Final Order Lead Agency:	Not reported
Enforcement Type:	WRITTEN INFORMAL
Enforcement Responsible Person:	WANAS
Enforcement Responsible Sub-Organization:	SW
SEP Sequence Number:	Not reported
SEP Expenditure Amount:	Not reported
SEP Scheduled Completion Date:	Not reported
SEP Actual Date:	Not reported
SEP Defaulted Date:	Not reported
SEP Type:	Not reported
SEP Type Description:	Not reported
Proposed Amount:	Not reported
Final Monetary Amount:	Not reported
Paid Amount:	Not reported
Final Count:	Not reported
Final Amount:	Not reported
Found Violation:	Yes
Agency Which Determined Violation:	State
Violation Short Description:	Generators - General
Date Violation was Determined:	2004-09-21 00:00:00.0
Actual Return to Compliance Date:	2004-09-24 00:00:00.0
Return to Compliance Qualifier:	Documented
Violation Responsible Agency:	State
Scheduled Compliance Date:	2004-11-03 00:00:00.0
Enforcement Identifier:	001
Date of Enforcement Action:	2004-09-21 00:00:00.0
Enforcement Responsible Agency:	State
Enforcement Docket Number:	Not reported
Enforcement Attorney:	Not reported
Corrective Action Component:	No
Appeal Initiated Date:	Not reported
Appeal Resolution Date:	Not reported
Disposition Status Date:	Not reported
Disposition Status:	Not reported
Disposition Status Description:	Not reported
Consent/Final Order Sequence Number:	Not reported
Consent/Final Order Respondent Name:	Not reported
Consent/Final Order Lead Agency:	Not reported

Map ID
Direction
Distance
Elevation

MAP FINDINGS

Site

Database(s)

EDR ID Number
EPA ID Number

HERITAGE CRYSTAL CLEAN LLC D ST (Continued)

1005445352

Enforcement Type:	WRITTEN INFORMAL
Enforcement Responsible Person:	WAJMC
Enforcement Responsible Sub-Organization:	SW
SEP Sequence Number:	Not reported
SEP Expenditure Amount:	Not reported
SEP Scheduled Completion Date:	Not reported
SEP Actual Date:	Not reported
SEP Defaulted Date:	Not reported
SEP Type:	Not reported
SEP Type Description:	Not reported
Proposed Amount:	Not reported
Final Monetary Amount:	Not reported
Paid Amount:	Not reported
Final Count:	Not reported
Final Amount:	Not reported
Found Violation:	No
Agency Which Determined Violation:	Not reported
Violation Short Description:	Not reported
Date Violation was Determined:	Not reported
Actual Return to Compliance Date:	Not reported
Return to Compliance Qualifier:	Not reported
Violation Responsible Agency:	Not reported
Scheduled Compliance Date:	Not reported
Enforcement Identifier:	Not reported
Date of Enforcement Action:	Not reported
Enforcement Responsible Agency:	Not reported
Enforcement Docket Number:	Not reported
Enforcement Attorney:	Not reported
Corrective Action Component:	Not reported
Appeal Initiated Date:	Not reported
Appeal Resolution Date:	Not reported
Disposition Status Date:	Not reported
Disposition Status:	Not reported
Disposition Status Description:	Not reported
Consent/Final Order Sequence Number:	Not reported
Consent/Final Order Respondent Name:	Not reported
Consent/Final Order Lead Agency:	Not reported
Enforcement Type:	Not reported
Enforcement Responsible Person:	Not reported
Enforcement Responsible Sub-Organization:	Not reported
SEP Sequence Number:	Not reported
SEP Expenditure Amount:	Not reported
SEP Scheduled Completion Date:	Not reported
SEP Actual Date:	Not reported
SEP Defaulted Date:	Not reported
SEP Type:	Not reported
SEP Type Description:	Not reported
Proposed Amount:	Not reported
Final Monetary Amount:	Not reported
Paid Amount:	Not reported
Final Count:	Not reported
Final Amount:	Not reported
Found Violation:	Yes
Agency Which Determined Violation:	State
Violation Short Description:	State Statute or Regulation

Map ID
Direction
Distance
Elevation

MAP FINDINGS

Site

Database(s)

EDR ID Number
EPA ID Number

HERITAGE CRYSTAL CLEAN LLC D ST (Continued)

1005445352

Date Violation was Determined:	2013-02-12 00:00:00.0
Actual Return to Compliance Date:	2014-01-16 00:00:00.0
Return to Compliance Qualifier:	Documented
Violation Responsible Agency:	State
Scheduled Compliance Date:	2013-06-24 00:00:00.0
Enforcement Identifier:	001
Date of Enforcement Action:	2013-04-23 00:00:00.0
Enforcement Responsible Agency:	State
Enforcement Docket Number:	Not reported
Enforcement Attorney:	Not reported
Corrective Action Component:	Yes
Appeal Initiated Date:	Not reported
Appeal Resolution Date:	Not reported
Disposition Status Date:	Not reported
Disposition Status:	Not reported
Disposition Status Description:	Not reported
Consent/Final Order Sequence Number:	Not reported
Consent/Final Order Respondent Name:	Not reported
Consent/Final Order Lead Agency:	Not reported
Enforcement Type:	WRITTEN INFORMAL
Enforcement Responsible Person:	WANAS
Enforcement Responsible Sub-Organization:	SW
SEP Sequence Number:	Not reported
SEP Expenditure Amount:	Not reported
SEP Scheduled Completion Date:	Not reported
SEP Actual Date:	Not reported
SEP Defaulted Date:	Not reported
SEP Type:	Not reported
SEP Type Description:	Not reported
Proposed Amount:	Not reported
Final Monetary Amount:	Not reported
Paid Amount:	Not reported
Final Count:	Not reported
Final Amount:	Not reported
Found Violation:	Yes
Agency Which Determined Violation:	State
Violation Short Description:	TSD - Financial Requirements
Date Violation was Determined:	2013-02-12 00:00:00.0
Actual Return to Compliance Date:	2015-01-09 00:00:00.0
Return to Compliance Qualifier:	Documented
Violation Responsible Agency:	State
Scheduled Compliance Date:	2013-06-24 00:00:00.0
Enforcement Identifier:	001
Date of Enforcement Action:	2013-04-23 00:00:00.0
Enforcement Responsible Agency:	State
Enforcement Docket Number:	Not reported
Enforcement Attorney:	Not reported
Corrective Action Component:	Yes
Appeal Initiated Date:	Not reported
Appeal Resolution Date:	Not reported
Disposition Status Date:	Not reported
Disposition Status:	Not reported
Disposition Status Description:	Not reported
Consent/Final Order Sequence Number:	Not reported
Consent/Final Order Respondent Name:	Not reported
Consent/Final Order Lead Agency:	Not reported

Map ID
Direction
Distance
Elevation

MAP FINDINGS

Site

Database(s)

EDR ID Number
EPA ID Number

HERITAGE CRYSTAL CLEAN LLC D ST (Continued)

1005445352

Enforcement Type:	WRITTEN INFORMAL
Enforcement Responsible Person:	WANAS
Enforcement Responsible Sub-Organization:	SW
SEP Sequence Number:	Not reported
SEP Expenditure Amount:	Not reported
SEP Scheduled Completion Date:	Not reported
SEP Actual Date:	Not reported
SEP Defaulted Date:	Not reported
SEP Type:	Not reported
SEP Type Description:	Not reported
Proposed Amount:	Not reported
Final Monetary Amount:	Not reported
Paid Amount:	Not reported
Final Count:	Not reported
Final Amount:	Not reported
Found Violation:	Yes
Agency Which Determined Violation:	State
Violation Short Description:	Generators - Records/Reporting
Date Violation was Determined:	2013-02-12 00:00:00.0
Actual Return to Compliance Date:	2013-06-24 00:00:00.0
Return to Compliance Qualifier:	Documented
Violation Responsible Agency:	State
Scheduled Compliance Date:	2013-06-24 00:00:00.0
Enforcement Identifier:	001
Date of Enforcement Action:	2013-04-23 00:00:00.0
Enforcement Responsible Agency:	State
Enforcement Docket Number:	Not reported
Enforcement Attorney:	Not reported
Corrective Action Component:	Yes
Appeal Initiated Date:	Not reported
Appeal Resolution Date:	Not reported
Disposition Status Date:	Not reported
Disposition Status:	Not reported
Disposition Status Description:	Not reported
Consent/Final Order Sequence Number:	Not reported
Consent/Final Order Respondent Name:	Not reported
Consent/Final Order Lead Agency:	Not reported
Enforcement Type:	WRITTEN INFORMAL
Enforcement Responsible Person:	WANAS
Enforcement Responsible Sub-Organization:	SW
SEP Sequence Number:	Not reported
SEP Expenditure Amount:	Not reported
SEP Scheduled Completion Date:	Not reported
SEP Actual Date:	Not reported
SEP Defaulted Date:	Not reported
SEP Type:	Not reported
SEP Type Description:	Not reported
Proposed Amount:	Not reported
Final Monetary Amount:	Not reported
Paid Amount:	Not reported
Final Count:	Not reported
Final Amount:	Not reported
Found Violation:	Yes
Agency Which Determined Violation:	State
Violation Short Description:	TSD - General Facility Standards

Map ID
Direction
Distance
Elevation

MAP FINDINGS

Site

Database(s)

EDR ID Number
EPA ID Number

HERITAGE CRYSTAL CLEAN LLC D ST (Continued)

1005445352

Date Violation was Determined:	2013-02-12 00:00:00.0
Actual Return to Compliance Date:	2013-06-24 00:00:00.0
Return to Compliance Qualifier:	Documented
Violation Responsible Agency:	State
Scheduled Compliance Date:	2013-06-24 00:00:00.0
Enforcement Identifier:	001
Date of Enforcement Action:	2013-04-23 00:00:00.0
Enforcement Responsible Agency:	State
Enforcement Docket Number:	Not reported
Enforcement Attorney:	Not reported
Corrective Action Component:	Yes
Appeal Initiated Date:	Not reported
Appeal Resolution Date:	Not reported
Disposition Status Date:	Not reported
Disposition Status:	Not reported
Disposition Status Description:	Not reported
Consent/Final Order Sequence Number:	Not reported
Consent/Final Order Respondent Name:	Not reported
Consent/Final Order Lead Agency:	Not reported
Enforcement Type:	WRITTEN INFORMAL
Enforcement Responsible Person:	WANAS
Enforcement Responsible Sub-Organization:	SW
SEP Sequence Number:	Not reported
SEP Expenditure Amount:	Not reported
SEP Scheduled Completion Date:	Not reported
SEP Actual Date:	Not reported
SEP Defaulted Date:	Not reported
SEP Type:	Not reported
SEP Type Description:	Not reported
Proposed Amount:	Not reported
Final Monetary Amount:	Not reported
Paid Amount:	Not reported
Final Count:	Not reported
Final Amount:	Not reported
Found Violation:	Yes
Agency Which Determined Violation:	State
Violation Short Description:	Generators - General
Date Violation was Determined:	2003-04-10 00:00:00.0
Actual Return to Compliance Date:	2003-05-04 00:00:00.0
Return to Compliance Qualifier:	Documented
Violation Responsible Agency:	State
Scheduled Compliance Date:	2003-05-08 00:00:00.0
Enforcement Identifier:	001
Date of Enforcement Action:	2003-04-10 00:00:00.0
Enforcement Responsible Agency:	State
Enforcement Docket Number:	Not reported
Enforcement Attorney:	Not reported
Corrective Action Component:	No
Appeal Initiated Date:	Not reported
Appeal Resolution Date:	Not reported
Disposition Status Date:	Not reported
Disposition Status:	Not reported
Disposition Status Description:	Not reported
Consent/Final Order Sequence Number:	Not reported
Consent/Final Order Respondent Name:	Not reported
Consent/Final Order Lead Agency:	Not reported

Map ID
Direction
Distance
Elevation

MAP FINDINGS

Site

Database(s)

EDR ID Number
EPA ID Number

HERITAGE CRYSTAL CLEAN LLC D ST (Continued)

1005445352

Enforcement Type:	WRITTEN INFORMAL
Enforcement Responsible Person:	WAJMC
Enforcement Responsible Sub-Organization:	SW
SEP Sequence Number:	Not reported
SEP Expenditure Amount:	Not reported
SEP Scheduled Completion Date:	Not reported
SEP Actual Date:	Not reported
SEP Defaulted Date:	Not reported
SEP Type:	Not reported
SEP Type Description:	Not reported
Proposed Amount:	Not reported
Final Monetary Amount:	Not reported
Paid Amount:	Not reported
Final Count:	Not reported
Final Amount:	Not reported

Found Violation:	Yes
Agency Which Determined Violation:	State
Violation Short Description:	Generators - General
Date Violation was Determined:	2013-02-12 00:00:00.0
Actual Return to Compliance Date:	2013-05-24 00:00:00.0
Return to Compliance Qualifier:	Documented
Violation Responsible Agency:	State
Scheduled Compliance Date:	2013-05-28 00:00:00.0
Enforcement Identifier:	001
Date of Enforcement Action:	2013-04-23 00:00:00.0
Enforcement Responsible Agency:	State
Enforcement Docket Number:	Not reported
Enforcement Attorney:	Not reported
Corrective Action Component:	Yes
Appeal Initiated Date:	Not reported
Appeal Resolution Date:	Not reported
Disposition Status Date:	Not reported
Disposition Status:	Not reported
Disposition Status Description:	Not reported

Consent/Final Order Sequence Number:	Not reported
Consent/Final Order Respondent Name:	Not reported
Consent/Final Order Lead Agency:	Not reported
Enforcement Type:	WRITTEN INFORMAL
Enforcement Responsible Person:	WANAS
Enforcement Responsible Sub-Organization:	SW
SEP Sequence Number:	Not reported
SEP Expenditure Amount:	Not reported
SEP Scheduled Completion Date:	Not reported
SEP Actual Date:	Not reported
SEP Defaulted Date:	Not reported
SEP Type:	Not reported
SEP Type Description:	Not reported
Proposed Amount:	Not reported
Final Monetary Amount:	Not reported
Paid Amount:	Not reported
Final Count:	Not reported
Final Amount:	Not reported

Found Violation:	Yes
Agency Which Determined Violation:	State
Violation Short Description:	Used Oil - Processors and Re-refiners

Map ID
Direction
Distance
Elevation

MAP FINDINGS

Site

Database(s)

EDR ID Number
EPA ID Number

HERITAGE CRYSTAL CLEAN LLC D ST (Continued)

1005445352

Date Violation was Determined:	2006-06-14 00:00:00.0
Actual Return to Compliance Date:	2006-07-13 00:00:00.0
Return to Compliance Qualifier:	Documented
Violation Responsible Agency:	State
Scheduled Compliance Date:	2006-08-30 00:00:00.0
Enforcement Identifier:	001
Date of Enforcement Action:	2006-08-02 00:00:00.0
Enforcement Responsible Agency:	State
Enforcement Docket Number:	Not reported
Enforcement Attorney:	Not reported
Corrective Action Component:	No
Appeal Initiated Date:	Not reported
Appeal Resolution Date:	Not reported
Disposition Status Date:	Not reported
Disposition Status:	Not reported
Disposition Status Description:	Not reported
Consent/Final Order Sequence Number:	Not reported
Consent/Final Order Respondent Name:	Not reported
Consent/Final Order Lead Agency:	Not reported
Enforcement Type:	WRITTEN INFORMAL
Enforcement Responsible Person:	WAEPF
Enforcement Responsible Sub-Organization:	SW
SEP Sequence Number:	Not reported
SEP Expenditure Amount:	Not reported
SEP Scheduled Completion Date:	Not reported
SEP Actual Date:	Not reported
SEP Defaulted Date:	Not reported
SEP Type:	Not reported
SEP Type Description:	Not reported
Proposed Amount:	Not reported
Final Monetary Amount:	Not reported
Paid Amount:	Not reported
Final Count:	Not reported
Final Amount:	Not reported
Found Violation:	Yes
Agency Which Determined Violation:	State
Violation Short Description:	State Statute or Regulation
Date Violation was Determined:	2013-02-12 00:00:00.0
Actual Return to Compliance Date:	2014-04-09 00:00:00.0
Return to Compliance Qualifier:	Documented
Violation Responsible Agency:	State
Scheduled Compliance Date:	2014-04-10 00:00:00.0
Enforcement Identifier:	001
Date of Enforcement Action:	2013-04-23 00:00:00.0
Enforcement Responsible Agency:	State
Enforcement Docket Number:	Not reported
Enforcement Attorney:	Not reported
Corrective Action Component:	Yes
Appeal Initiated Date:	Not reported
Appeal Resolution Date:	Not reported
Disposition Status Date:	Not reported
Disposition Status:	Not reported
Disposition Status Description:	Not reported
Consent/Final Order Sequence Number:	Not reported
Consent/Final Order Respondent Name:	Not reported
Consent/Final Order Lead Agency:	Not reported

Map ID
Direction
Distance
Elevation

MAP FINDINGS

Site

Database(s)

EDR ID Number
EPA ID Number

HERITAGE CRYSTAL CLEAN LLC D ST (Continued)

1005445352

Enforcement Type:	WRITTEN INFORMAL
Enforcement Responsible Person:	WANAS
Enforcement Responsible Sub-Organization:	SW
SEP Sequence Number:	Not reported
SEP Expenditure Amount:	Not reported
SEP Scheduled Completion Date:	Not reported
SEP Actual Date:	Not reported
SEP Defaulted Date:	Not reported
SEP Type:	Not reported
SEP Type Description:	Not reported
Proposed Amount:	Not reported
Final Monetary Amount:	Not reported
Paid Amount:	Not reported
Final Count:	Not reported
Final Amount:	Not reported

Found Violation:	No
Agency Which Determined Violation:	Not reported
Violation Short Description:	Not reported
Date Violation was Determined:	Not reported
Actual Return to Compliance Date:	Not reported
Return to Compliance Qualifier:	Not reported
Violation Responsible Agency:	Not reported
Scheduled Compliance Date:	Not reported
Enforcement Identifier:	Not reported
Date of Enforcement Action:	Not reported
Enforcement Responsible Agency:	Not reported
Enforcement Docket Number:	Not reported
Enforcement Attorney:	Not reported
Corrective Action Component:	Not reported
Appeal Initiated Date:	Not reported
Appeal Resolution Date:	Not reported
Disposition Status Date:	Not reported
Disposition Status:	Not reported
Disposition Status Description:	Not reported
Consent/Final Order Sequence Number:	Not reported
Consent/Final Order Respondent Name:	Not reported
Consent/Final Order Lead Agency:	Not reported
Enforcement Type:	Not reported
Enforcement Responsible Person:	Not reported
Enforcement Responsible Sub-Organization:	Not reported
SEP Sequence Number:	Not reported
SEP Expenditure Amount:	Not reported
SEP Scheduled Completion Date:	Not reported
SEP Actual Date:	Not reported
SEP Defaulted Date:	Not reported
SEP Type:	Not reported
SEP Type Description:	Not reported
Proposed Amount:	Not reported
Final Monetary Amount:	Not reported
Paid Amount:	Not reported
Final Count:	Not reported
Final Amount:	Not reported

Found Violation:	Yes
Agency Which Determined Violation:	State
Violation Short Description:	TSD IS-Tank System Standards

Map ID
Direction
Distance
Elevation

MAP FINDINGS

Site

Database(s)

EDR ID Number
EPA ID Number

HERITAGE CRYSTAL CLEAN LLC D ST (Continued)

1005445352

Date Violation was Determined:	2013-02-12 00:00:00.0
Actual Return to Compliance Date:	2014-01-16 00:00:00.0
Return to Compliance Qualifier:	Documented
Violation Responsible Agency:	State
Scheduled Compliance Date:	2013-06-24 00:00:00.0
Enforcement Identifier:	001
Date of Enforcement Action:	2013-04-23 00:00:00.0
Enforcement Responsible Agency:	State
Enforcement Docket Number:	Not reported
Enforcement Attorney:	Not reported
Corrective Action Component:	Yes
Appeal Initiated Date:	Not reported
Appeal Resolution Date:	Not reported
Disposition Status Date:	Not reported
Disposition Status:	Not reported
Disposition Status Description:	Not reported
Consent/Final Order Sequence Number:	Not reported
Consent/Final Order Respondent Name:	Not reported
Consent/Final Order Lead Agency:	Not reported
Enforcement Type:	WRITTEN INFORMAL
Enforcement Responsible Person:	WANAS
Enforcement Responsible Sub-Organization:	SW
SEP Sequence Number:	Not reported
SEP Expenditure Amount:	Not reported
SEP Scheduled Completion Date:	Not reported
SEP Actual Date:	Not reported
SEP Defaulted Date:	Not reported
SEP Type:	Not reported
SEP Type Description:	Not reported
Proposed Amount:	Not reported
Final Monetary Amount:	Not reported
Paid Amount:	Not reported
Final Count:	Not reported
Final Amount:	Not reported
Found Violation:	Yes
Agency Which Determined Violation:	State
Violation Short Description:	Listing - General
Date Violation was Determined:	2013-02-12 00:00:00.0
Actual Return to Compliance Date:	2013-09-09 00:00:00.0
Return to Compliance Qualifier:	Documented
Violation Responsible Agency:	State
Scheduled Compliance Date:	2013-05-28 00:00:00.0
Enforcement Identifier:	001
Date of Enforcement Action:	2013-04-23 00:00:00.0
Enforcement Responsible Agency:	State
Enforcement Docket Number:	Not reported
Enforcement Attorney:	Not reported
Corrective Action Component:	Yes
Appeal Initiated Date:	Not reported
Appeal Resolution Date:	Not reported
Disposition Status Date:	Not reported
Disposition Status:	Not reported
Disposition Status Description:	Not reported
Consent/Final Order Sequence Number:	Not reported
Consent/Final Order Respondent Name:	Not reported
Consent/Final Order Lead Agency:	Not reported

Map ID
Direction
Distance
Elevation

MAP FINDINGS

Site

Database(s)

EDR ID Number
EPA ID Number

HERITAGE CRYSTAL CLEAN LLC D ST (Continued)

1005445352

Enforcement Type:	WRITTEN INFORMAL
Enforcement Responsible Person:	WANAS
Enforcement Responsible Sub-Organization:	SW
SEP Sequence Number:	Not reported
SEP Expenditure Amount:	Not reported
SEP Scheduled Completion Date:	Not reported
SEP Actual Date:	Not reported
SEP Defaulted Date:	Not reported
SEP Type:	Not reported
SEP Type Description:	Not reported
Proposed Amount:	Not reported
Final Monetary Amount:	Not reported
Paid Amount:	Not reported
Final Count:	Not reported
Final Amount:	Not reported

Evaluation Action Summary:

Evaluation Date:	2009-10-13 00:00:00.0
Evaluation Responsible Agency:	State
Found Violation:	No
Evaluation Type Description:	COMPLIANCE EVALUATION INSPECTION ON-SITE
Evaluation Responsible Person Identifier:	WANSB
Evaluation Responsible Sub-Organization:	SW
Actual Return to Compliance Date:	Not reported
Scheduled Compliance Date:	Not reported
Date of Request:	Not reported
Date Response Received:	Not reported
Request Agency:	Not reported
Former Citation:	Not reported

Evaluation Date:	2003-04-10 00:00:00.0
Evaluation Responsible Agency:	State
Found Violation:	Yes
Evaluation Type Description:	COMPLIANCE EVALUATION INSPECTION ON-SITE
Evaluation Responsible Person Identifier:	WAJMC
Evaluation Responsible Sub-Organization:	SW
Actual Return to Compliance Date:	2003-05-04 00:00:00.0
Scheduled Compliance Date:	2003-05-04 00:00:00.0
Date of Request:	Not reported
Date Response Received:	Not reported
Request Agency:	Not reported
Former Citation:	Not reported

Evaluation Date:	2005-06-29 00:00:00.0
Evaluation Responsible Agency:	State
Found Violation:	No
Evaluation Type Description:	COMPLIANCE EVALUATION INSPECTION ON-SITE
Evaluation Responsible Person Identifier:	WAJMC
Evaluation Responsible Sub-Organization:	SW
Actual Return to Compliance Date:	Not reported
Scheduled Compliance Date:	Not reported
Date of Request:	Not reported
Date Response Received:	Not reported
Request Agency:	Not reported
Former Citation:	Not reported

Evaluation Date:	2013-02-12 00:00:00.0
------------------	-----------------------

Map ID
Direction
Distance
Elevation

MAP FINDINGS

Site

Database(s)

EDR ID Number
EPA ID Number

HERITAGE CRYSTAL CLEAN LLC D ST (Continued)

1005445352

Evaluation Responsible Agency:	State
Found Violation:	Yes
Evaluation Type Description:	COMPLIANCE EVALUATION INSPECTION ON-SITE
Evaluation Responsible Person Identifier:	WANAS
Evaluation Responsible Sub-Organization:	SW
Actual Return to Compliance Date:	2013-06-24 00:00:00.0
Scheduled Compliance Date:	2013-06-24 00:00:00.0
Date of Request:	Not reported
Date Response Received:	Not reported
Request Agency:	Not reported
Former Citation:	Not reported
Evaluation Date:	2014-09-30 00:00:00.0
Evaluation Responsible Agency:	State
Found Violation:	No
Evaluation Type Description:	FINANCIAL RECORD REVIEW
Evaluation Responsible Person Identifier:	WAKSG
Evaluation Responsible Sub-Organization:	HQ
Actual Return to Compliance Date:	Not reported
Scheduled Compliance Date:	Not reported
Date of Request:	Not reported
Date Response Received:	Not reported
Request Agency:	Not reported
Former Citation:	Not reported
Evaluation Date:	2013-02-12 00:00:00.0
Evaluation Responsible Agency:	State
Found Violation:	Yes
Evaluation Type Description:	COMPLIANCE EVALUATION INSPECTION ON-SITE
Evaluation Responsible Person Identifier:	WANAS
Evaluation Responsible Sub-Organization:	SW
Actual Return to Compliance Date:	2013-03-31 00:00:00.0
Scheduled Compliance Date:	Not reported
Date of Request:	Not reported
Date Response Received:	Not reported
Request Agency:	Not reported
Former Citation:	Not reported
Evaluation Date:	2013-02-12 00:00:00.0
Evaluation Responsible Agency:	State
Found Violation:	Yes
Evaluation Type Description:	COMPLIANCE EVALUATION INSPECTION ON-SITE
Evaluation Responsible Person Identifier:	WANAS
Evaluation Responsible Sub-Organization:	SW
Actual Return to Compliance Date:	2014-01-06 00:00:00.0
Scheduled Compliance Date:	2013-06-24 00:00:00.0
Date of Request:	Not reported
Date Response Received:	Not reported
Request Agency:	Not reported
Former Citation:	Not reported
Evaluation Date:	2003-04-15 00:00:00.0
Evaluation Responsible Agency:	State
Found Violation:	No
Evaluation Type Description:	COMPLIANCE EVALUATION INSPECTION ON-SITE
Evaluation Responsible Person Identifier:	WAJMC
Evaluation Responsible Sub-Organization:	SW

Map ID
Direction
Distance
Elevation

MAP FINDINGS

Site

Database(s)

EDR ID Number
EPA ID Number

HERITAGE CRYSTAL CLEAN LLC D ST (Continued)

1005445352

Actual Return to Compliance Date:	Not reported
Scheduled Compliance Date:	Not reported
Date of Request:	Not reported
Date Response Received:	Not reported
Request Agency:	Not reported
Former Citation:	Not reported
Evaluation Date:	2013-02-12 00:00:00.0
Evaluation Responsible Agency:	State
Found Violation:	Yes
Evaluation Type Description:	COMPLIANCE EVALUATION INSPECTION ON-SITE
Evaluation Responsible Person Identifier:	WANAS
Evaluation Responsible Sub-Organization:	SW
Actual Return to Compliance Date:	2015-02-20 00:00:00.0
Scheduled Compliance Date:	2013-06-24 00:00:00.0
Date of Request:	Not reported
Date Response Received:	Not reported
Request Agency:	Not reported
Former Citation:	Not reported
Evaluation Date:	2014-06-16 00:00:00.0
Evaluation Responsible Agency:	State
Found Violation:	No
Evaluation Type Description:	NON-FINANCIAL RECORD REVIEW
Evaluation Responsible Person Identifier:	WANAS
Evaluation Responsible Sub-Organization:	SW
Actual Return to Compliance Date:	Not reported
Scheduled Compliance Date:	Not reported
Date of Request:	Not reported
Date Response Received:	Not reported
Request Agency:	Not reported
Former Citation:	Not reported
Evaluation Date:	2013-02-12 00:00:00.0
Evaluation Responsible Agency:	State
Found Violation:	Yes
Evaluation Type Description:	COMPLIANCE EVALUATION INSPECTION ON-SITE
Evaluation Responsible Person Identifier:	WANAS
Evaluation Responsible Sub-Organization:	SW
Actual Return to Compliance Date:	2013-05-24 00:00:00.0
Scheduled Compliance Date:	2013-05-28 00:00:00.0
Date of Request:	Not reported
Date Response Received:	Not reported
Request Agency:	Not reported
Former Citation:	Not reported
Evaluation Date:	2013-02-12 00:00:00.0
Evaluation Responsible Agency:	State
Found Violation:	Yes
Evaluation Type Description:	COMPLIANCE EVALUATION INSPECTION ON-SITE
Evaluation Responsible Person Identifier:	WANAS
Evaluation Responsible Sub-Organization:	SW
Actual Return to Compliance Date:	2014-04-09 00:00:00.0
Scheduled Compliance Date:	2014-04-10 00:00:00.0
Date of Request:	Not reported
Date Response Received:	Not reported
Request Agency:	Not reported

Map ID
Direction
Distance
Elevation

MAP FINDINGS

Site

Database(s)

EDR ID Number
EPA ID Number

HERITAGE CRYSTAL CLEAN LLC D ST (Continued)

1005445352

Former Citation:	Not reported
Evaluation Date:	2013-02-12 00:00:00.0
Evaluation Responsible Agency:	State
Found Violation:	Yes
Evaluation Type Description:	COMPLIANCE EVALUATION INSPECTION ON-SITE
Evaluation Responsible Person Identifier:	WANAS
Evaluation Responsible Sub-Organization:	SW
Actual Return to Compliance Date:	2014-01-16 00:00:00.0
Scheduled Compliance Date:	2013-06-24 00:00:00.0
Date of Request:	Not reported
Date Response Received:	Not reported
Request Agency:	Not reported
Former Citation:	Not reported
Evaluation Date:	2017-11-09 00:00:00.0
Evaluation Responsible Agency:	State
Found Violation:	Undetermined
Evaluation Type Description:	COMPLIANCE EVALUATION INSPECTION ON-SITE
Evaluation Responsible Person Identifier:	WARMK
Evaluation Responsible Sub-Organization:	SW
Actual Return to Compliance Date:	Not reported
Scheduled Compliance Date:	Not reported
Date of Request:	Not reported
Date Response Received:	Not reported
Request Agency:	Not reported
Former Citation:	Not reported
Evaluation Date:	2013-11-21 00:00:00.0
Evaluation Responsible Agency:	State
Found Violation:	No
Evaluation Type Description:	FOCUSED COMPLIANCE INSPECTION
Evaluation Responsible Person Identifier:	WANAS
Evaluation Responsible Sub-Organization:	SW
Actual Return to Compliance Date:	Not reported
Scheduled Compliance Date:	Not reported
Date of Request:	Not reported
Date Response Received:	Not reported
Request Agency:	Not reported
Former Citation:	Not reported
Evaluation Date:	2013-02-12 00:00:00.0
Evaluation Responsible Agency:	State
Found Violation:	Yes
Evaluation Type Description:	COMPLIANCE EVALUATION INSPECTION ON-SITE
Evaluation Responsible Person Identifier:	WANAS
Evaluation Responsible Sub-Organization:	SW
Actual Return to Compliance Date:	2013-05-24 00:00:00.0
Scheduled Compliance Date:	2013-05-28 00:00:00.0
Date of Request:	Not reported
Date Response Received:	Not reported
Request Agency:	Not reported
Former Citation:	Not reported
Evaluation Date:	2004-09-21 00:00:00.0
Evaluation Responsible Agency:	State
Found Violation:	Yes

Map ID
Direction
Distance
Elevation

MAP FINDINGS

Site

Database(s)

EDR ID Number
EPA ID Number

HERITAGE CRYSTAL CLEAN LLC D ST (Continued)

1005445352

Evaluation Type Description:	COMPLIANCE EVALUATION INSPECTION ON-SITE
Evaluation Responsible Person Identifier:	WAJMC
Evaluation Responsible Sub-Organization:	SW
Actual Return to Compliance Date:	2004-11-04 00:00:00.0
Scheduled Compliance Date:	2004-11-03 00:00:00.0
Date of Request:	Not reported
Date Response Received:	Not reported
Request Agency:	Not reported
Former Citation:	Not reported

Evaluation Date:	2013-02-12 00:00:00.0
Evaluation Responsible Agency:	State
Found Violation:	Yes
Evaluation Type Description:	COMPLIANCE EVALUATION INSPECTION ON-SITE
Evaluation Responsible Person Identifier:	WANAS
Evaluation Responsible Sub-Organization:	SW
Actual Return to Compliance Date:	2014-01-16 00:00:00.0
Scheduled Compliance Date:	2013-06-24 00:00:00.0
Date of Request:	Not reported
Date Response Received:	Not reported
Request Agency:	Not reported
Former Citation:	Not reported

Evaluation Date:	2002-06-18 00:00:00.0
Evaluation Responsible Agency:	State
Found Violation:	Yes
Evaluation Type Description:	COMPLIANCE EVALUATION INSPECTION ON-SITE
Evaluation Responsible Person Identifier:	WAJMC
Evaluation Responsible Sub-Organization:	SW
Actual Return to Compliance Date:	2002-06-18 00:00:00.0
Scheduled Compliance Date:	2002-06-18 00:00:00.0
Date of Request:	Not reported
Date Response Received:	Not reported
Request Agency:	Not reported
Former Citation:	Not reported

Evaluation Date:	2013-02-12 00:00:00.0
Evaluation Responsible Agency:	State
Found Violation:	Yes
Evaluation Type Description:	COMPLIANCE EVALUATION INSPECTION ON-SITE
Evaluation Responsible Person Identifier:	WANAS
Evaluation Responsible Sub-Organization:	SW
Actual Return to Compliance Date:	2013-06-24 00:00:00.0
Scheduled Compliance Date:	2013-06-24 00:00:00.0
Date of Request:	Not reported
Date Response Received:	Not reported
Request Agency:	Not reported
Former Citation:	Not reported

Evaluation Date:	2013-02-12 00:00:00.0
Evaluation Responsible Agency:	State
Found Violation:	Yes
Evaluation Type Description:	COMPLIANCE EVALUATION INSPECTION ON-SITE
Evaluation Responsible Person Identifier:	WANAS
Evaluation Responsible Sub-Organization:	SW
Actual Return to Compliance Date:	2013-05-24 00:00:00.0
Scheduled Compliance Date:	2013-05-28 00:00:00.0

Map ID
Direction
Distance
Elevation

MAP FINDINGS

Site

Database(s)

EDR ID Number
EPA ID Number

HERITAGE CRYSTAL CLEAN LLC D ST (Continued)

1005445352

Date of Request:	Not reported
Date Response Received:	Not reported
Request Agency:	Not reported
Former Citation:	Not reported
Evaluation Date:	2013-02-12 00:00:00.0
Evaluation Responsible Agency:	State
Found Violation:	Yes
Evaluation Type Description:	COMPLIANCE EVALUATION INSPECTION ON-SITE
Evaluation Responsible Person Identifier:	WANAS
Evaluation Responsible Sub-Organization:	SW
Actual Return to Compliance Date:	2013-05-24 00:00:00.0
Scheduled Compliance Date:	2013-05-28 00:00:00.0
Date of Request:	Not reported
Date Response Received:	Not reported
Request Agency:	Not reported
Former Citation:	Not reported
Evaluation Date:	2004-09-21 00:00:00.0
Evaluation Responsible Agency:	State
Found Violation:	Yes
Evaluation Type Description:	COMPLIANCE EVALUATION INSPECTION ON-SITE
Evaluation Responsible Person Identifier:	WAJMC
Evaluation Responsible Sub-Organization:	SW
Actual Return to Compliance Date:	2004-09-23 00:00:00.0
Scheduled Compliance Date:	2004-11-03 00:00:00.0
Date of Request:	Not reported
Date Response Received:	Not reported
Request Agency:	Not reported
Former Citation:	Not reported
Evaluation Date:	2007-11-07 00:00:00.0
Evaluation Responsible Agency:	State
Found Violation:	No
Evaluation Type Description:	NON-FINANCIAL RECORD REVIEW
Evaluation Responsible Person Identifier:	WAALF
Evaluation Responsible Sub-Organization:	SW
Actual Return to Compliance Date:	Not reported
Scheduled Compliance Date:	Not reported
Date of Request:	Not reported
Date Response Received:	Not reported
Request Agency:	Not reported
Former Citation:	Not reported
Evaluation Date:	2013-02-12 00:00:00.0
Evaluation Responsible Agency:	State
Found Violation:	Yes
Evaluation Type Description:	COMPLIANCE EVALUATION INSPECTION ON-SITE
Evaluation Responsible Person Identifier:	WANAS
Evaluation Responsible Sub-Organization:	SW
Actual Return to Compliance Date:	2013-05-24 00:00:00.0
Scheduled Compliance Date:	2013-05-28 00:00:00.0
Date of Request:	Not reported
Date Response Received:	Not reported
Request Agency:	Not reported
Former Citation:	Not reported

Map ID
Direction
Distance
Elevation

MAP FINDINGS

Site

Database(s)

EDR ID Number
EPA ID Number

HERITAGE CRYSTAL CLEAN LLC D ST (Continued)

1005445352

Evaluation Date: 2013-02-12 00:00:00.0
Evaluation Responsible Agency: State
Found Violation: Yes
Evaluation Type Description: COMPLIANCE EVALUATION INSPECTION ON-SITE
Evaluation Responsible Person Identifier: WANAS
Evaluation Responsible Sub-Organization: SW
Actual Return to Compliance Date: 2013-03-31 00:00:00.0
Scheduled Compliance Date: Not reported
Date of Request: Not reported
Date Response Received: Not reported
Request Agency: Not reported
Former Citation: Not reported

Evaluation Date: 2013-02-12 00:00:00.0
Evaluation Responsible Agency: State
Found Violation: Yes
Evaluation Type Description: COMPLIANCE EVALUATION INSPECTION ON-SITE
Evaluation Responsible Person Identifier: WANAS
Evaluation Responsible Sub-Organization: SW
Actual Return to Compliance Date: 2013-05-24 00:00:00.0
Scheduled Compliance Date: 2013-05-28 00:00:00.0
Date of Request: Not reported
Date Response Received: Not reported
Request Agency: Not reported
Former Citation: Not reported

Evaluation Date: 2013-02-12 00:00:00.0
Evaluation Responsible Agency: State
Found Violation: Yes
Evaluation Type Description: COMPLIANCE EVALUATION INSPECTION ON-SITE
Evaluation Responsible Person Identifier: WANAS
Evaluation Responsible Sub-Organization: SW
Actual Return to Compliance Date: 2013-05-24 00:00:00.0
Scheduled Compliance Date: 2013-05-28 00:00:00.0
Date of Request: Not reported
Date Response Received: Not reported
Request Agency: Not reported
Former Citation: Not reported

Evaluation Date: 2014-01-09 00:00:00.0
Evaluation Responsible Agency: State
Found Violation: Yes
Evaluation Type Description: NON-FINANCIAL RECORD REVIEW
Evaluation Responsible Person Identifier: WANAS
Evaluation Responsible Sub-Organization: SW
Actual Return to Compliance Date: 2014-04-09 00:00:00.0
Scheduled Compliance Date: 2014-04-10 00:00:00.0
Date of Request: Not reported
Date Response Received: Not reported
Request Agency: Not reported
Former Citation: Not reported

Evaluation Date: 2013-10-18 00:00:00.0
Evaluation Responsible Agency: State
Found Violation: No
Evaluation Type Description: FOCUSED COMPLIANCE INSPECTION
Evaluation Responsible Person Identifier: WANAS

Map ID
Direction
Distance
Elevation

MAP FINDINGS

Site

Database(s)

EDR ID Number
EPA ID Number

HERITAGE CRYSTAL CLEAN LLC D ST (Continued)

1005445352

Evaluation Responsible Sub-Organization: SW
Actual Return to Compliance Date: Not reported
Scheduled Compliance Date: Not reported
Date of Request: Not reported
Date Response Received: Not reported
Request Agency: Not reported
Former Citation: Not reported

Evaluation Date: 2005-06-23 00:00:00.0
Evaluation Responsible Agency: State
Found Violation: No
Evaluation Type Description: COMPLIANCE ASSISTANCE VISIT
Evaluation Responsible Person Identifier: WAJMC
Evaluation Responsible Sub-Organization: SW
Actual Return to Compliance Date: Not reported
Scheduled Compliance Date: Not reported
Date of Request: Not reported
Date Response Received: Not reported
Request Agency: Not reported
Former Citation: Not reported

Evaluation Date: 2013-02-12 00:00:00.0
Evaluation Responsible Agency: State
Found Violation: Yes
Evaluation Type Description: COMPLIANCE EVALUATION INSPECTION ON-SITE
Evaluation Responsible Person Identifier: WANAS
Evaluation Responsible Sub-Organization: SW
Actual Return to Compliance Date: 2014-01-16 00:00:00.0
Scheduled Compliance Date: 2013-05-28 00:00:00.0
Date of Request: Not reported
Date Response Received: Not reported
Request Agency: Not reported
Former Citation: Not reported

Evaluation Date: 2013-05-29 00:00:00.0
Evaluation Responsible Agency: State
Found Violation: No
Evaluation Type Description: CASE DEVELOPMENT INSPECTION
Evaluation Responsible Person Identifier: WANAS
Evaluation Responsible Sub-Organization: SW
Actual Return to Compliance Date: Not reported
Scheduled Compliance Date: Not reported
Date of Request: Not reported
Date Response Received: Not reported
Request Agency: Not reported
Former Citation: Not reported

Evaluation Date: 2013-02-12 00:00:00.0
Evaluation Responsible Agency: State
Found Violation: Yes
Evaluation Type Description: COMPLIANCE EVALUATION INSPECTION ON-SITE
Evaluation Responsible Person Identifier: WANAS
Evaluation Responsible Sub-Organization: SW
Actual Return to Compliance Date: 2014-01-16 00:00:00.0
Scheduled Compliance Date: 2013-05-28 00:00:00.0
Date of Request: Not reported
Date Response Received: Not reported

Map ID
Direction
Distance
Elevation

MAP FINDINGS

Site

Database(s)

EDR ID Number
EPA ID Number

HERITAGE CRYSTAL CLEAN LLC D ST (Continued)

1005445352

Request Agency:	Not reported
Former Citation:	Not reported
Evaluation Date:	2013-02-12 00:00:00.0
Evaluation Responsible Agency:	State
Found Violation:	Yes
Evaluation Type Description:	COMPLIANCE EVALUATION INSPECTION ON-SITE
Evaluation Responsible Person Identifier:	WANAS
Evaluation Responsible Sub-Organization:	SW
Actual Return to Compliance Date:	2013-05-24 00:00:00.0
Scheduled Compliance Date:	2013-05-28 00:00:00.0
Date of Request:	Not reported
Date Response Received:	Not reported
Request Agency:	Not reported
Former Citation:	Not reported
Evaluation Date:	2013-02-12 00:00:00.0
Evaluation Responsible Agency:	State
Found Violation:	Yes
Evaluation Type Description:	COMPLIANCE EVALUATION INSPECTION ON-SITE
Evaluation Responsible Person Identifier:	WANAS
Evaluation Responsible Sub-Organization:	SW
Actual Return to Compliance Date:	2013-05-24 00:00:00.0
Scheduled Compliance Date:	2013-05-28 00:00:00.0
Date of Request:	Not reported
Date Response Received:	Not reported
Request Agency:	Not reported
Former Citation:	Not reported
Evaluation Date:	2003-04-10 00:00:00.0
Evaluation Responsible Agency:	State
Found Violation:	Yes
Evaluation Type Description:	COMPLIANCE EVALUATION INSPECTION ON-SITE
Evaluation Responsible Person Identifier:	WAJMC
Evaluation Responsible Sub-Organization:	SW
Actual Return to Compliance Date:	2003-05-08 00:00:00.0
Scheduled Compliance Date:	2003-05-04 00:00:00.0
Date of Request:	Not reported
Date Response Received:	Not reported
Request Agency:	Not reported
Former Citation:	Not reported
Evaluation Date:	2014-09-26 00:00:00.0
Evaluation Responsible Agency:	State
Found Violation:	No
Evaluation Type Description:	FOCUSED COMPLIANCE INSPECTION
Evaluation Responsible Person Identifier:	WAJMC
Evaluation Responsible Sub-Organization:	SW
Actual Return to Compliance Date:	Not reported
Scheduled Compliance Date:	Not reported
Date of Request:	Not reported
Date Response Received:	Not reported
Request Agency:	Not reported
Former Citation:	Not reported
Evaluation Date:	2003-04-10 00:00:00.0
Evaluation Responsible Agency:	State

Map ID
Direction
Distance
Elevation

MAP FINDINGS

Site

Database(s)

EDR ID Number
EPA ID Number

HERITAGE CRYSTAL CLEAN LLC D ST (Continued)

1005445352

Found Violation:	Yes
Evaluation Type Description:	COMPLIANCE EVALUATION INSPECTION ON-SITE
Evaluation Responsible Person Identifier:	WAJMC
Evaluation Responsible Sub-Organization:	SW
Actual Return to Compliance Date:	2003-05-04 00:00:00.0
Scheduled Compliance Date:	2003-05-04 00:00:00.0
Date of Request:	Not reported
Date Response Received:	Not reported
Request Agency:	Not reported
Former Citation:	Not reported
Evaluation Date:	2014-01-09 00:00:00.0
Evaluation Responsible Agency:	State
Found Violation:	Yes
Evaluation Type Description:	NON-FINANCIAL RECORD REVIEW
Evaluation Responsible Person Identifier:	WANAS
Evaluation Responsible Sub-Organization:	SW
Actual Return to Compliance Date:	2014-04-09 00:00:00.0
Scheduled Compliance Date:	2014-04-10 00:00:00.0
Date of Request:	Not reported
Date Response Received:	Not reported
Request Agency:	Not reported
Former Citation:	Not reported
Evaluation Date:	2004-09-21 00:00:00.0
Evaluation Responsible Agency:	State
Found Violation:	Yes
Evaluation Type Description:	COMPLIANCE EVALUATION INSPECTION ON-SITE
Evaluation Responsible Person Identifier:	WAJMC
Evaluation Responsible Sub-Organization:	SW
Actual Return to Compliance Date:	2004-09-24 00:00:00.0
Scheduled Compliance Date:	2004-11-03 00:00:00.0
Date of Request:	Not reported
Date Response Received:	Not reported
Request Agency:	Not reported
Former Citation:	Not reported
Evaluation Date:	2005-09-13 00:00:00.0
Evaluation Responsible Agency:	State
Found Violation:	No
Evaluation Type Description:	COMPLIANCE EVALUATION INSPECTION ON-SITE
Evaluation Responsible Person Identifier:	WAJMC
Evaluation Responsible Sub-Organization:	SW
Actual Return to Compliance Date:	Not reported
Scheduled Compliance Date:	Not reported
Date of Request:	Not reported
Date Response Received:	Not reported
Request Agency:	Not reported
Former Citation:	Not reported
Evaluation Date:	2013-02-12 00:00:00.0
Evaluation Responsible Agency:	State
Found Violation:	Yes
Evaluation Type Description:	COMPLIANCE EVALUATION INSPECTION ON-SITE
Evaluation Responsible Person Identifier:	WANAS
Evaluation Responsible Sub-Organization:	SW
Actual Return to Compliance Date:	2014-01-16 00:00:00.0

Map ID
Direction
Distance
Elevation

MAP FINDINGS

Site

Database(s)

EDR ID Number
EPA ID Number

HERITAGE CRYSTAL CLEAN LLC D ST (Continued)

1005445352

Scheduled Compliance Date: 2013-06-24 00:00:00.0
Date of Request: Not reported
Date Response Received: Not reported
Request Agency: Not reported
Former Citation: Not reported

Evaluation Date: 2013-02-12 00:00:00.0
Evaluation Responsible Agency: State
Found Violation: Yes
Evaluation Type Description: COMPLIANCE EVALUATION INSPECTION ON-SITE
Evaluation Responsible Person Identifier: WANAS
Evaluation Responsible Sub-Organization: SW
Actual Return to Compliance Date: 2015-01-09 00:00:00.0
Scheduled Compliance Date: 2013-06-24 00:00:00.0
Date of Request: Not reported
Date Response Received: Not reported
Request Agency: Not reported
Former Citation: Not reported

Evaluation Date: 2013-02-12 00:00:00.0
Evaluation Responsible Agency: State
Found Violation: Yes
Evaluation Type Description: COMPLIANCE EVALUATION INSPECTION ON-SITE
Evaluation Responsible Person Identifier: WANAS
Evaluation Responsible Sub-Organization: SW
Actual Return to Compliance Date: 2013-06-24 00:00:00.0
Scheduled Compliance Date: 2013-06-24 00:00:00.0
Date of Request: Not reported
Date Response Received: Not reported
Request Agency: Not reported
Former Citation: Not reported

Evaluation Date: 2013-02-12 00:00:00.0
Evaluation Responsible Agency: State
Found Violation: Yes
Evaluation Type Description: COMPLIANCE EVALUATION INSPECTION ON-SITE
Evaluation Responsible Person Identifier: WANAS
Evaluation Responsible Sub-Organization: SW
Actual Return to Compliance Date: 2013-06-24 00:00:00.0
Scheduled Compliance Date: 2013-06-24 00:00:00.0
Date of Request: Not reported
Date Response Received: Not reported
Request Agency: Not reported
Former Citation: Not reported

Evaluation Date: 2003-04-10 00:00:00.0
Evaluation Responsible Agency: State
Found Violation: Yes
Evaluation Type Description: COMPLIANCE EVALUATION INSPECTION ON-SITE
Evaluation Responsible Person Identifier: WAJMC
Evaluation Responsible Sub-Organization: SW
Actual Return to Compliance Date: 2003-05-04 00:00:00.0
Scheduled Compliance Date: 2003-05-08 00:00:00.0
Date of Request: Not reported
Date Response Received: Not reported
Request Agency: Not reported
Former Citation: Not reported

Map ID
Direction
Distance
Elevation

MAP FINDINGS

Site

Database(s)

EDR ID Number
EPA ID Number

HERITAGE CRYSTAL CLEAN LLC D ST (Continued)

1005445352

Evaluation Date: 2013-02-12 00:00:00.0
Evaluation Responsible Agency: State
Found Violation: Yes
Evaluation Type Description: COMPLIANCE EVALUATION INSPECTION ON-SITE
Evaluation Responsible Person Identifier: WANAS
Evaluation Responsible Sub-Organization: SW
Actual Return to Compliance Date: 2013-05-24 00:00:00.0
Scheduled Compliance Date: 2013-05-28 00:00:00.0
Date of Request: Not reported
Date Response Received: Not reported
Request Agency: Not reported
Former Citation: Not reported

Evaluation Date: 2006-06-14 00:00:00.0
Evaluation Responsible Agency: State
Found Violation: Yes
Evaluation Type Description: COMPLIANCE EVALUATION INSPECTION ON-SITE
Evaluation Responsible Person Identifier: WAEPF
Evaluation Responsible Sub-Organization: SW
Actual Return to Compliance Date: 2006-07-13 00:00:00.0
Scheduled Compliance Date: 2006-08-30 00:00:00.0
Date of Request: Not reported
Date Response Received: Not reported
Request Agency: Not reported
Former Citation: Not reported

Evaluation Date: 2013-02-12 00:00:00.0
Evaluation Responsible Agency: State
Found Violation: Yes
Evaluation Type Description: COMPLIANCE EVALUATION INSPECTION ON-SITE
Evaluation Responsible Person Identifier: WANAS
Evaluation Responsible Sub-Organization: SW
Actual Return to Compliance Date: 2014-04-09 00:00:00.0
Scheduled Compliance Date: 2014-04-10 00:00:00.0
Date of Request: Not reported
Date Response Received: Not reported
Request Agency: Not reported
Former Citation: Not reported

Evaluation Date: 2008-06-20 00:00:00.0
Evaluation Responsible Agency: State
Found Violation: No
Evaluation Type Description: COMPLIANCE EVALUATION INSPECTION ON-SITE
Evaluation Responsible Person Identifier: WANSB
Evaluation Responsible Sub-Organization: SW
Actual Return to Compliance Date: Not reported
Scheduled Compliance Date: Not reported
Date of Request: Not reported
Date Response Received: Not reported
Request Agency: Not reported
Former Citation: Not reported

Evaluation Date: 2013-02-12 00:00:00.0
Evaluation Responsible Agency: State
Found Violation: Yes
Evaluation Type Description: COMPLIANCE EVALUATION INSPECTION ON-SITE
Evaluation Responsible Person Identifier: WANAS

Map ID
Direction
Distance
Elevation

MAP FINDINGS

Site

Database(s)

EDR ID Number
EPA ID Number

HERITAGE CRYSTAL CLEAN LLC D ST (Continued)

1005445352

Evaluation Responsible Sub-Organization:	SW
Actual Return to Compliance Date:	2014-01-16 00:00:00.0
Scheduled Compliance Date:	2013-06-24 00:00:00.0
Date of Request:	Not reported
Date Response Received:	Not reported
Request Agency:	Not reported
Former Citation:	Not reported
Evaluation Date:	2013-02-12 00:00:00.0
Evaluation Responsible Agency:	State
Found Violation:	Yes
Evaluation Type Description:	COMPLIANCE EVALUATION INSPECTION ON-SITE
Evaluation Responsible Person Identifier:	WANAS
Evaluation Responsible Sub-Organization:	SW
Actual Return to Compliance Date:	2013-09-09 00:00:00.0
Scheduled Compliance Date:	2013-05-28 00:00:00.0
Date of Request:	Not reported
Date Response Received:	Not reported
Request Agency:	Not reported
Former Citation:	Not reported

FINDS:

Registry ID: 110012557189

Click Here:

Environmental Interest/Information System:

Washington Facility / Site Identification System (WA-FSIS) provides a means to query and display data maintained by the Washington Department of Ecology. This system contains key information for each facility/site that is currently, or has been, of interest to the Air Quality, Dam Safety, Hazardous Waste, Toxics Cleanup, and Water Quality Programs.

RCRAInfo is a national information system that supports the Resource Conservation and Recovery Act (RCRA) program through the tracking of events and activities related to facilities that generate, transport, and treat, store, or dispose of hazardous waste. RCRAInfo allows RCRA program staff to track the notification, permit, compliance, and corrective action activities required under RCRA.

HAZARDOUS WASTE BIENNIAL REPORTER

[Click this hyperlink](#) while viewing on your computer to access additional FINDS: detail in the EDR Site Report.

ECHO:

Envid:	1005445352
Registry ID:	110012557189
DFR URL:	http://echo.epa.gov/detailed-facility-report?fid=110012557189
Name:	HERITAGE CRYSTAL CLEAN LLC D ST
Address:	1901 E D ST
City,State,Zip:	TACOMA, WA 98421

Map ID
Direction
Distance
Elevation

MAP FINDINGS

Site

Database(s)

EDR ID Number
EPA ID Number

HERITAGE CRYSTAL CLEAN LLC D ST (Continued)

1005445352

WA Financial Assurance 2:

Name: D STREET
Address: 1901 EAST D STREET
City,State,Zip: TACOMA, WA 98421
Region: 2
EPA ID: WAH000016212
Contact Title: Director of EH&S
Contact Name: Scott Crandall
Contact Phone: (813) 335-5341
Contact Fax: Not reported
Contact Email: Scott.Crandall@crystal-clean.com
Website: www.crystal-clean.com
Facility Type: Used Oil/Antifreeze Recycler
Fiscal Year End: Saturday after 12/31
Notes: Not reported
Company Name: Heritage-Crystal Clean, Inc.
Company Address 1: 2175 Point Boulevard
Company Address 2: Suite 375
Company City: Elgin
Company State: IL
Company Zip: 60123
Last Updated: 03/08/2017
Inactive: False
Inactive Date: Not reported
Requires Info RCRA: False
Requires Info MTCA: False
Ecology Region Name: Southwest
Ecology Reg Comp Staff: Not reported
Closure Plan Status: Approved
Closure Plan Submitted Date: Not reported
Closure Plan Approved Date: Not reported
Original Approved Cost Estimate: \$149,980.76
Cost Estimate Status: Facility's cost estimate accepted by Ecology
Open Permitted: False
Open Interim Status: False
Open No Permit Required: True
Permit Terminated: False
In Closure: False
Clean Closed: False
Post Closure: False
Corrective Action: False
Voluntary Cleanup: False
MTCA Cleanup: False
CERCLA: False
Other: False
Closure Coverage Required: True
Post Closure Required: False
Liability Coverage Required: True
Corrective Action Required: False
Comments: Not reported
Obligation Name: Not reported
Mechanism Name: Corporate Guarantee
Cost Estimate: \$198,090.00
Policy Number: N/A
Policy Effective Date: 05/13/2016
Policy Closure Date: 04/01/2017
Third Party Provider: Heritage-Crystal Clean, Inc.

Map ID
Direction
Distance
Elevation

MAP FINDINGS

Site

Database(s)

EDR ID Number
EPA ID Number

HERITAGE CRYSTAL CLEAN LLC D ST (Continued)

1005445352

Ecology Reviewed:	True
Bond Rating:	N/A
FTCG Name:	ALT I - Pass
As Of:	05/13/2016
Due Date:	04/01/2017
Year Submitted:	2016
FRR Complete:	False
Name:	D STREET
Address:	1901 EAST D STREET
City,State,Zip:	TACOMA, WA 98421
Region:	2
EPA ID:	WAH000016212
Contact Title:	Director of EH&S
Contact Name:	Scott Crandall
Contact Phone:	(813) 335-5341
Contact Fax:	Not reported
Contact EMail:	Scott.Crandall@crystal-clean.com
Website:	www.crystal-clean.com
Facility Type:	Used Oil/Antifreeze Recycler
Fiscal Year End:	Saturday after 12/31
Notes:	Not reported
Company Name:	Heritage-Crystal Clean, Inc.
Company Address 1:	2175 Point Boulevard
Company Address 2:	Suite 375
Company City:	Elgin
Company State:	IL
Company Zip:	60123
Last Updated:	03/08/2017
Inactive:	False
Inactive Date:	Not reported
Requires Info RCRA:	False
Requires Info MTCA:	False
Ecology Region Name:	Southwest
Ecology Reg Comp Staff:	Not reported
Closure Plan Status:	Approved
Closure Plan Submitted Date:	Not reported
Closure Plan Approved Date:	Not reported
Original Approved Cost Estimate:	\$149,980.76
Cost Estimate Status:	Facility's cost estimate accepted by Ecology
Open Permitted:	False
Open Interim Status:	False
Open No Permit Required:	True
Permit Terminated:	False
In Closure:	False
Clean Closed:	False
Post Closure:	False
Corrective Action:	False
Voluntary Cleanup:	False
MTCA Cleanup:	False
CERCLA:	False
Other:	False
Closure Coverage Required:	True
Post Closure Required:	False
Liability Coverage Required:	True
Corrective Action Required:	False
Comments:	Not reported

Map ID
Direction
Distance
Elevation

MAP FINDINGS

Site

Database(s)

EDR ID Number
EPA ID Number

HERITAGE CRYSTAL CLEAN LLC D ST (Continued)

1005445352

Obligation Name:	Not reported
Mechanism Name:	Insurance
Cost Estimate:	\$2,000,000.00
Policy Number:	UEC002320309
Policy Effective Date:	06/01/2016
Policy Closure Date:	05/31/2017
Third Party Provider:	XL Speciality Insurance
Ecology Reviewed:	True
Bond Rating:	N/A
FTCG Name:	N/A
As Of:	06/01/2016
Due Date:	06/01/2017
Year Submitted:	2016
FRR Complete:	False
Name:	D STREET
Address:	1901 EAST D STREET
City,State,Zip:	TACOMA, WA 98421
Region:	2
EPA ID:	WAH000016212
Contact Title:	Director of EH&S
Contact Name:	Scott Crandall
Contact Phone:	(813) 335-5341
Contact Fax:	Not reported
Contact EMail:	Scott.Crandall@crystal-clean.com
Website:	www.crystal-clean.com
Facility Type:	Used Oil/Antifreeze Recycler
Fiscal Year End:	Saturday after 12/31
Notes:	Not reported
Company Name:	Heritage-Crystal Clean, Inc.
Company Address 1:	2175 Point Boulevard
Company Address 2:	Suite 375
Company City:	Elgin
Company State:	IL
Company Zip:	60123
Last Updated:	03/08/2017
Inactive:	False
Inactive Date:	Not reported
Requires Info RCRA:	False
Requires Info MTCA:	False
Ecology Region Name:	Southwest
Ecology Reg Comp Staff:	Not reported
Closure Plan Status:	Approved
Closure Plan Submitted Date:	Not reported
Closure Plan Approved Date:	Not reported
Original Approved Cost Estimate:	\$149,980.76
Cost Estimate Status:	Facility's cost estimate accepted by Ecology
Open Permitted:	False
Open Interim Status:	False
Open No Permit Required:	True
Permit Terminated:	False
In Closure:	False
Clean Closed:	False
Post Closure:	False
Corrective Action:	False
Voluntary Cleanup:	False
MTCA Cleanup:	False

Map ID
Direction
Distance
Elevation

MAP FINDINGS

Site

Database(s)

EDR ID Number
EPA ID Number

HERITAGE CRYSTAL CLEAN LLC D ST (Continued)

1005445352

CERCLA:	False
Other:	False
Closure Coverage Required:	True
Post Closure Required:	False
Liability Coverage Required:	True
Corrective Action Required:	False
Comments:	Not reported
Obligation Name:	Not reported
Mechanism Name:	Insurance
Cost Estimate:	\$2,000,000.00
Policy Number:	GEC002320109
Policy Effective Date:	06/01/2016
Policy Closure Date:	05/31/2017
Third Party Provider:	Greenwich Insurance Company
Ecology Reviewed:	True
Bond Rating:	N/A
FTCG Name:	N/A
As Of:	06/01/2016
Due Date:	06/01/2017
Year Submitted:	2016
FRR Complete:	False
Name:	D STREET
Address:	1901 EAST D STREET
City,State,Zip:	TACOMA, WA 98421
Region:	2
EPA ID:	WAH000016212
Contact Title:	Director of EH&S
Contact Name:	Scott Crandall
Contact Phone:	(813) 335-5341
Contact Fax:	Not reported
Contact Email:	Scott.Crandall@crystal-clean.com
Website:	www.crystal-clean.com
Facility Type:	Used Oil/Antifreeze Recycler
Fiscal Year End:	Saturday after 12/31
Notes:	Not reported
Company Name:	Heritage-Crystal Clean, Inc.
Company Address 1:	2175 Point Boulevard
Company Address 2:	Suite 375
Company City:	Elgin
Company State:	IL
Company Zip:	60123
Last Updated:	03/08/2017
Inactive:	False
Inactive Date:	Not reported
Requires Info RCRA:	False
Requires Info MTCA:	False
Ecology Region Name:	Southwest
Ecology Reg Comp Staff:	Not reported
Closure Plan Status:	Approved
Closure Plan Submitted Date:	Not reported
Closure Plan Approved Date:	Not reported
Original Approved Cost Estimate:	\$149,980.76
Cost Estimate Status:	Facility's cost estimate accepted by Ecology
Open Permitted:	False
Open Interim Status:	False
Open No Permit Required:	True

Map ID
Direction
Distance
Elevation

MAP FINDINGS

Site

Database(s)

EDR ID Number
EPA ID Number

HERITAGE CRYSTAL CLEAN LLC D ST (Continued)

1005445352

Permit Terminated:	False
In Closure:	False
Clean Closed:	False
Post Closure:	False
Corrective Action:	False
Voluntary Cleanup:	False
MTCA Cleanup:	False
CERCLA:	False
Other:	False
Closure Coverage Required:	True
Post Closure Required:	False
Liability Coverage Required:	True
Corrective Action Required:	False
Comments:	Not reported
Obligation Name:	Not reported
Mechanism Name:	Corporate Guarantee
Cost Estimate:	\$199,905.19
Policy Number:	N/A
Policy Effective Date:	04/01/2018
Policy Closure Date:	04/01/2019
Third Party Provider:	Heritage-Crystal Clean LLC
Ecology Reviewed:	True
Bond Rating:	N/A
FTCG Name:	ALT I - Pass
As Of:	04/10/2018
Due Date:	04/01/2019
Year Submitted:	2018
FRR Complete:	True
Name:	PHOENIX ENVIRONMENTAL - D STREET
Address:	1901 EAST D STREET
City,State,Zip:	TACOMA, WA 98421
Region:	2
EPA ID:	WAH000016212
Contact Title:	Not reported
Contact Name:	Mark Bridges
Contact Phone:	(253) 779-8474
Contact Fax:	Not reported
Contact EMail:	mark@phoenixenviro.com
Website:	http://www.phoenixenviro.com/home.htm
Facility Type:	Used Oil/Antifreeze Recycler
Fiscal Year End:	Not reported
Notes:	Facility sold to Heritage-Crystal Clean and financial assurance released 9/22/2016.
Company Name:	Phoenix Environmental
Company Address 1:	2212 Port of Tacoma Road
Company Address 2:	Not reported
Company City:	Tacoma
Company State:	WA
Company Zip:	98421
Last Updated:	01/24/2017
Inactive:	True
Inactive Date:	9/22/2016
Requires Info RCRA:	False
Requires Info MTCA:	False
Ecology Region Name:	Southwest
Ecology Reg Comp Staff:	Ron Kaufmann

Map ID
Direction
Distance
Elevation

MAP FINDINGS

Site

Database(s)

EDR ID Number
EPA ID Number

HERITAGE CRYSTAL CLEAN LLC D ST (Continued)

1005445352

Closure Plan Status:	Company sold
Closure Plan Submitted Date:	Not reported
Closure Plan Approved Date:	2/12/2015
Original Approved Cost Estimate:	\$129,000.00
Cost Estimate Status:	Released from financial assurance requirements
Open Permitted:	False
Open Interim Status:	False
Open No Permit Required:	False
Permit Terminated:	False
In Closure:	False
Clean Closed:	False
Post Closure:	False
Corrective Action:	False
Voluntary Cleanup:	False
MTCA Cleanup:	False
CERCLA:	False
Other:	True
Closure Coverage Required:	False
Post Closure Required:	False
Liability Coverage Required:	False
Corrective Action Required:	False
Comments:	Not reported
Obligation Name:	Not reported
Mechanism Name:	Insurance
Cost Estimate:	\$2,000,000.00
Policy Number:	EPK103282
Policy Effective Date:	02/26/2013
Policy Closure Date:	02/25/2014
Third Party Provider:	Crum & Forster
Ecology Reviewed:	True
Bond Rating:	N/A
FTCG Name:	Not reported
As Of:	Not reported
Due Date:	Not reported
Year Submitted:	2014
FRR Complete:	False
Name:	PHOENIX ENVIRONMENTAL - D STREET
Address:	1901 EAST D STREET
City,State,Zip:	TACOMA, WA 98421
Region:	2
EPA ID:	WAH000016212
Contact Title:	Not reported
Contact Name:	Mark Bridges
Contact Phone:	(253) 779-8474
Contact Fax:	Not reported
Contact EMail:	mark@phoenixenviro.com
Website:	http://www.phoenixenviro.com/home.htm
Facility Type:	Used Oil/Antifreeze Recycler
Fiscal Year End:	Not reported
Notes:	Facility sold to Heritage-Crystal Clean and financial assurance released 9/22/2016.
Company Name:	Phoenix Environmental
Company Address 1:	2212 Port of Tacoma Road
Company Address 2:	Not reported
Company City:	Tacoma
Company State:	WA

Map ID
Direction
Distance
Elevation

MAP FINDINGS

Site

Database(s)

EDR ID Number
EPA ID Number

HERITAGE CRYSTAL CLEAN LLC D ST (Continued)

1005445352

Company Zip: 98421
Last Updated: 01/24/2017
Inactive: True
Inactive Date: 9/22/2016
Requires Info RCRA: False
Requires Info MTCA: False
Ecology Region Name: Southwest
Ecology Reg Comp Staff: Ron Kaufmann
Closure Plan Status: Company sold
Closure Plan Submitted Date: Not reported
Closure Plan Approved Date: 2/12/2015
Original Approved Cost Estimate: \$129,000.00
Cost Estimate Status: Released from financial assurance requirements
Open Permitted: False
Open Interim Status: False
Open No Permit Required: False
Permit Terminated: False
In Closure: False
Clean Closed: False
Post Closure: False
Corrective Action: False
Voluntary Cleanup: False
MTCA Cleanup: False
CERCLA: False
Other: True
Closure Coverage Required: False
Post Closure Required: False
Liability Coverage Required: False
Corrective Action Required: False
Comments: Not reported
Obligation Name: Not reported
Mechanism Name: Insurance
Cost Estimate: \$2,000,000.00
Policy Number: ENV031010-13-02
Policy Effective Date: 02/26/2013
Policy Closure Date: 02/25/2014
Third Party Provider: American Safety Indemnity Company
Ecology Reviewed: True
Bond Rating: N/A
FTCG Name: Not reported
As Of: Not reported
Due Date: Not reported
Year Submitted: 2013
FRR Complete: False

Name: PHOENIX ENVIRONMENTAL - D STREET
Address: 1901 EAST D STREET
City,State,Zip: TACOMA, WA 98421
Region: 2
EPA ID: WAH000016212
Contact Title: Not reported
Contact Name: Mark Bridges
Contact Phone: (253) 779-8474
Contact Fax: Not reported
Contact EMail: mark@phoenixenviro.com
Website: <http://www.phoenixenviro.com/home.htm>
Facility Type: Used Oil/Antifreeze Recycler

Map ID
Direction
Distance
Elevation

MAP FINDINGS

Site

Database(s)

EDR ID Number
EPA ID Number

HERITAGE CRYSTAL CLEAN LLC D ST (Continued)

1005445352

Fiscal Year End:	Not reported
Notes:	Facility sold to Heritage-Crystal Clean and financial assurance released 9/22/2016.
Company Name:	Phoenix Environmental
Company Address 1:	2212 Port of Tacoma Road
Company Address 2:	Not reported
Company City:	Tacoma
Company State:	WA
Company Zip:	98421
Last Updated:	01/24/2017
Inactive:	True
Inactive Date:	9/22/2016
Requires Info RCRA:	False
Requires Info MTCA:	False
Ecology Region Name:	Southwest
Ecology Reg Comp Staff:	Ron Kaufmann
Closure Plan Status:	Company sold
Closure Plan Submitted Date:	Not reported
Closure Plan Approved Date:	2/12/2015
Original Approved Cost Estimate:	\$129,000.00
Cost Estimate Status:	Released from financial assurance requirements
Open Permitted:	False
Open Interim Status:	False
Open No Permit Required:	False
Permit Terminated:	False
In Closure:	False
Clean Closed:	False
Post Closure:	False
Corrective Action:	False
Voluntary Cleanup:	False
MTCA Cleanup:	False
CERCLA:	False
Other:	True
Closure Coverage Required:	False
Post Closure Required:	False
Liability Coverage Required:	False
Corrective Action Required:	False
Comments:	Not reported
Obligation Name:	Not reported
Mechanism Name:	Insurance
Cost Estimate:	\$2,000,000.00
Policy Number:	05PKG01385
Policy Effective Date:	02/26/2005
Policy Closure Date:	02/25/2006
Third Party Provider:	Evanston Insurance Company
Ecology Reviewed:	True
Bond Rating:	N/A
FTCG Name:	Not reported
As Of:	Not reported
Due Date:	Not reported
Year Submitted:	2005
FRR Complete:	False
Name:	PHOENIX ENVIRONMENTAL - D STREET
Address:	1901 EAST D STREET
City,State,Zip:	TACOMA, WA 98421
Region:	2

Map ID
Direction
Distance
Elevation

MAP FINDINGS

Site

Database(s)

EDR ID Number
EPA ID Number

HERITAGE CRYSTAL CLEAN LLC D ST (Continued)

1005445352

EPA ID: WAH000016212
Contact Title: Not reported
Contact Name: Mark Bridges
Contact Phone: (253) 779-8474
Contact Fax: Not reported
Contact EMail: mark@phoenixenviro.com
Website: http://www.phoenixenviro.com/home.htm
Facility Type: Used Oil/Antifreeze Recycler
Fiscal Year End: Not reported
Notes: Facility sold to Heritage-Crystal Clean and financial assurance released 9/22/2016.

Company Name: Phoenix Environmental
Company Address 1: 2212 Port of Tacoma Road
Company Address 2: Not reported
Company City: Tacoma
Company State: WA
Company Zip: 98421
Last Updated: 01/24/2017
Inactive: True
Inactive Date: 9/22/2016
Requires Info RCRA: False
Requires Info MTCA: False
Ecology Region Name: Southwest
Ecology Reg Comp Staff: Ron Kaufmann
Closure Plan Status: Company sold
Closure Plan Submitted Date: Not reported
Closure Plan Approved Date: 2/12/2015
Original Approved Cost Estimate: \$129,000.00
Cost Estimate Status: Released from financial assurance requirements
Open Permitted: False
Open Interim Status: False
Open No Permit Required: False
Permit Terminated: False
In Closure: False
Clean Closed: False
Post Closure: False
Corrective Action: False
Voluntary Cleanup: False
MTCA Cleanup: False
CERCLA: False
Other: True
Closure Coverage Required: False
Post Closure Required: False
Liability Coverage Required: False
Corrective Action Required: False
Comments: Not reported
Obligation Name: Not reported
Mechanism Name: Trust Fund
Cost Estimate: \$129,000.00
Policy Number: XXXXX6482
Policy Effective Date: Not reported
Policy Closure Date: Not reported
Third Party Provider: Fife Commercial Bank
Ecology Reviewed: True
Bond Rating: N/A
FTCG Name: Not reported
As Of: 02/17/2015

Map ID
Direction
Distance
Elevation

MAP FINDINGS

Site

Database(s)

EDR ID Number
EPA ID Number

HERITAGE CRYSTAL CLEAN LLC D ST (Continued)

1005445352

Due Date: Not reported
Year Submitted: 2015
FRR Complete: False

WA MANIFEST:

Name: PHOENIX ENVIRONMENTAL SVCS INC D ST
Address: 1901 E D ST
City,State,Zip: TACOMA, WA 98421
Facility Address 2: Not reported
Facility ID: 84615333
EPA ID: WAH000016212
NAICS: 562219
State Waste Code Desc: WT02
Federal Waste Code Desc: Not reported
Form Comm: Not reported
Data Year: 2015
Permit by Rule: False
Mailing Address 2: Not reported
Treatment by Generator: False
Mixed Radioactive Waste: False
Importer of Hazardous Waste: False
Immediate Recycler: True
Treatment/Storage/Disposal/Recycling Facility: False
Generator of Dangerous Fuel Waste: False
Generator Marketing to Burner: False
Other Marketers (i.e., blender, distributor, etc.): False
Utility Boiler Burner: False
Industry Boiler Burner: False
Industrial Furnace: False
Smelter Defferal: False
Universal Waste: Not reported
Off-Specification: Not reported
LN Address 2: Not reported
Tax Reg #: 602018071
Business Type: Not reported
Mail Name: Phoenix Environmental Svcs Inc
Mailing Address: 2212 Port of Tacoma Rd
Mailing City,State,Zip: Tacoma, WA 98421
Legal Organization Name: Phoenix Environmental Svcs Inc
Legal Organization Type: Private
Legal Contact: Mark Bridges
Legal Address: 2212 Port of Tacoma Rd
Legal Address 2: Not reported
Legal City,State,Zip: Tacoma, WA 98421
Legal Phone Number: (253)779-8474
Legal Effective Date: 05/31/2000
Land Organization Name: Not reported
Land Organization Type: Private
Land Contact: Mr & Mrs John D Nichols
Land Address: 3520 33rd St Ct NW
Land City,State,Zip: Gig Harbor, WA 98335
Land Phone Number: (253)858-5788
Operator Organization Name: Phoenix Environmental Svcs Inc
Operator Organization Type: Private
Operator: Not reported
Operator Address: 2212 Port of Tacoma Rd
Operator Address 2: Not reported

Map ID
Direction
Distance
Elevation

MAP FINDINGS

Site

Database(s)

EDR ID Number
EPA ID Number

HERITAGE CRYSTAL CLEAN LLC D ST (Continued)

1005445352

Operator City,State,Zip:	Tacoma, WA 98421
Operator Phone Number:	(253)779-8474
Operator Effective Date:	06/30/2005
Site Contact:	Christine Bridges
Site Contact Address:	2212 Port of Tacoma Rd
Contact City,State,Zip:	Tacoma, WA 98421
Site Contact Phone Number:	(253)779-8474
Site Contact Email:	Not reported
Gen Status Code:	MQG
Monthly Generation:	True
Batch Generation:	False
One Time Generation:	False
Transport Own Waste:	False
Tranports Other Waste:	False
Recycler Onsite:	False
Transfer Facility:	False
Other Exemption:	Not reported
UW Battery Gen:	False
Used Oil Transporter:	False
Used Oil Transfer Facility:	False
Used Oil Processor:	True
Used Oil Refiner:	False
Used Oil Fuel Marketer Directs Shipments:	True
Used Oil Fuel Marketer Meets Specs:	True
Site Contact Address 2:	Not reported
Waste Stream Generated:	
Waste Managed Off Site:	Y
State Only Waste Code 1:	WT02
State Only Waste Code 2:	Not reported
Report Managed On Site:	0
KG Managed On Site:	0
Generator Treatment Code:	Not reported
Permit By Rule Code:	Not reported
WCDE Residence Code:	Not reported
WCDH Origin Code:	1
WCDE On Site Code:	Not reported
WCDB Code:	W219
Description:	Antifreeze Distillation Bottoms
CORb Sequence Number:	155452
Sequence Number:	3400297
Mixed Radioactive Flag:	False
Designation Code:	D
Reported Quantity:	8980
Quantity Unit:	LB
Kilograms Quantity:	4073.32807
Density Number:	0
Density Quantity:	Not reported
Shipments Send:	
CORB Waste Sequence Number:	155452
Waste Sequence Number:	3400297
Sequence Number:	1970681
Shipment Date:	2015-02-23 00:00:00
Mainfest Document ID:	009640826JJJ
Reported Quantity:	500
Unit of Measure:	LB

Map ID
Direction
Distance
Elevation

MAP FINDINGS

Site

Database(s)

EDR ID Number
EPA ID Number

HERITAGE CRYSTAL CLEAN LLC D ST (Continued)

1005445352

Kilograms Quantity:	226.800003
Receiving EPAID:	UTD991301748
Waste Sequence Number:	3400297
Sequence Number:	1970682
Shipment Date:	2015-04-03 00:00:00
Mainfest Document ID:	009640864JJK
Reported Quantity:	600
Unit of Measure:	LB
Kilograms Quantity:	272.160004
Receiving EPAID:	UTD991301748
Waste Sequence Number:	3400297
Sequence Number:	1970688
Shipment Date:	2015-09-10 00:00:00
Mainfest Document ID:	009637512JJK
Reported Quantity:	480
Unit of Measure:	LB
Kilograms Quantity:	217.728003
Receiving EPAID:	UTD991301748
Waste Sequence Number:	3400297
Sequence Number:	1970685
Shipment Date:	2015-07-15 00:00:00
Mainfest Document ID:	009640967JJK
Reported Quantity:	300
Unit of Measure:	LB
Kilograms Quantity:	136.080002
Receiving EPAID:	UTD991301748
Waste Sequence Number:	3400297
Sequence Number:	1970687
Shipment Date:	2015-08-28 00:00:00
Mainfest Document ID:	009637501JJK
Reported Quantity:	300
Unit of Measure:	LB
Kilograms Quantity:	136.080002
Receiving EPAID:	UTD991301748
Waste Sequence Number:	3400297
Sequence Number:	1970684
Shipment Date:	2015-06-03 00:00:00
Mainfest Document ID:	009640913JJK
Reported Quantity:	1000
Unit of Measure:	LB
Kilograms Quantity:	453.600007
Receiving EPAID:	UTD991301748
Waste Sequence Number:	3400297
Sequence Number:	1970691
Shipment Date:	2015-11-24 00:00:00
Mainfest Document ID:	009637579JJK
Reported Quantity:	1000
Unit of Measure:	LB
Kilograms Quantity:	453.600007
Receiving EPAID:	UTD991301748

Map ID
Direction
Distance
Elevation

MAP FINDINGS

Site

Database(s)

EDR ID Number
EPA ID Number

HERITAGE CRYSTAL CLEAN LLC D ST (Continued)

1005445352

Waste Sequence Number: 3400297
Sequence Number: 1970686
Shipment Date: 2015-07-23 00:00:00
Manifest Document ID: 009640970JJJ
Reported Quantity: 900
Unit of Measure: LB
Kilograms Quantity: 408.240007
Receiving EPAID: UTD991301748

Waste Sequence Number: 3400297
Sequence Number: 1970680
Shipment Date: 2015-02-13 00:00:00
Manifest Document ID: 009640810JJJ
Reported Quantity: 900
Unit of Measure: LB
Kilograms Quantity: 408.240007
Receiving EPAID: UTD991301748

Waste Sequence Number: 3400297
Sequence Number: 1970689
Shipment Date: 2015-10-21 00:00:00
Manifest Document ID: 009637543JJJ
Reported Quantity: 900
Unit of Measure: LB
Kilograms Quantity: 408.240007
Receiving EPAID: UTD991301748

Waste Sequence Number: 3400297
Sequence Number: 1970690
Shipment Date: 2015-10-30 00:00:00
Manifest Document ID: 009637562JJJ
Reported Quantity: 900
Unit of Measure: LB
Kilograms Quantity: 408.240007
Receiving EPAID: UTD991301748

Waste Stream Off Site Mgmt:
Waste CORB Sequence Number: 155452
Waste Sequence Number: 3400297
Sequence Number: 895405
Received EPAID: UTD991301748
Managed Quantity: 8980
Kilogram Quantity: 4073.32807
Recycled Percentage: Not reported
Waste Management System Code: H132

Waste Stream Comments:
CORB Waste Sequence Number: 155452
Comments: ANTIFREEZE/GLYCOL
Waste Sequence Number: 3400297
Sequence Number: 1

Waste Stream Source Code:
CORB Waste Sequence Number: 155452
Waste Sequence Number: 3400297
Sequence Number: 1

Map ID
Direction
Distance
Elevation

MAP FINDINGS

Site

Database(s)

EDR ID Number
EPA ID Number

HERITAGE CRYSTAL CLEAN LLC D ST (Continued)

1005445352

WCDD Code:	G13
Name:	PHOENIX ENVIRONMENTAL SVCS INC D ST
Address:	1901 E D ST
City,State,Zip:	TACOMA, WA 98421
Facility Address 2:	Not reported
Facility ID:	84615333
EPA ID:	WAH000016212
NAICS:	562219
State Waste Code Desc:	WT02
Federal Waste Code Desc:	D001,D039
Form Comm:	TBG: SPECIAL WASTE, SOLIDIFICATION
Data Year:	2014
Permit by Rule:	False
Mailing Address 2:	Not reported
Treatment by Generator:	True
Mixed Radioactive Waste:	False
Importer of Hazardous Waste:	False
Immediate Recycler:	True
Treatment/Storage/Disposal/Recycling Facility:	False
Generator of Dangerous Fuel Waste:	False
Generator Marketing to Burner:	False
Other Marketers (i.e., blender, distributor, etc.):	False
Utility Boiler Burner:	False
Industry Boiler Burner:	False
Industrial Furnace:	False
Smelter Defferal:	False
Universal Waste:	Not reported
Off-Specification:	Not reported
LN Address 2:	Not reported
Tax Reg #:	602018071
Business Type:	Not reported
Mail Name:	Phoenix Environmental Svcs Inc
Mailing Address:	2212 Port of Tacoma Rd
Mailing City,State,Zip:	Tacoma, WA 98421
Legal Organization Name:	Phoenix Environmental Svcs Inc
Legal Organization Type:	Private
Legal Contact:	Mark Bridges
Legal Address:	2212 Port of Tacoma Rd
Legal Address 2:	Not reported
Legal City,State,Zip:	Tacoma, WA 98421
Legal Phone Number:	(253)779-8474
Legal Effective Date:	05/31/2000
Land Organization Name:	Not reported
Land Organization Type:	Private
Land Contact:	Mr & Mrs John D Nichols
Land Address:	3520 33rd St Ct NW
Land City,State,Zip:	Gig Harbor, WA 98335
Land Phone Number:	(253)858-5788
Operator Organization Name:	Phoenix Environmental Svcs Inc
Operator Organization Type:	Private
Operator:	Not reported
Operator Address:	2212 Port of Tacoma Rd
Operator Address 2:	Not reported
Operator City,State,Zip:	Tacoma, WA 98421
Operator Phone Number:	(253)779-8474

Map ID
Direction
Distance
Elevation

MAP FINDINGS

Site

Database(s)

EDR ID Number
EPA ID Number

HERITAGE CRYSTAL CLEAN LLC D ST (Continued)

1005445352

Operator Effective Date:	06/30/2005
Site Contact:	Christine Bridges
Site Contact Address:	2212 Port of Tacoma Rd
Contact City,State,Zip:	Tacoma, WA 98421
Site Contact Phone Number:	(253)779-8474
Site Contact Email:	Not reported
Gen Status Code:	MQG
Monthly Generation:	True
Batch Generation:	False
One Time Generation:	False
Transport Own Waste:	False
Tranports Other Waste:	False
Recycler Onsite:	False
Transfer Facility:	False
Other Exemption:	Not reported
UW Battery Gen:	False
Used Oil Transporter:	False
Used Oil Transfer Facility:	False
Used Oil Processor:	True
Used Oil Refiner:	False
Used Oil Fuel Marketer Directs Shipments:	True
Used Oil Fuel Marketer Meets Specs:	True
Site Contact Address 2:	Not reported
Waste Stream Generated:	
Waste Managed Off Site:	Y
State Only Waste Code 1:	WT02
State Only Waste Code 2:	Not reported
Report Managed On Site:	0
KG Managed On Site:	0
Generator Treatment Code:	Not reported
Permit By Rule Code:	Not reported
WCDE Residence Code:	Not reported
WCDH Origin Code:	1
WCDE On Site Code:	Not reported
WCDB Code:	W219
Description:	Antifreeze Distillation Bottoms
CORb Sequence Number:	150245
Sequence Number:	3339769
Mixed Radioactive Flag:	False
Designation Code:	D
Reported Quantity:	11360
Quantity Unit:	LB
Kilograms Quantity:	5152.89608
Density Number:	0
Density Quantity:	Not reported
Waste Managed Off Site:	N
State Only Waste Code 1:	WT02
State Only Waste Code 2:	Not reported
Report Managed On Site:	94900
KG Managed On Site:	209218.437
Generator Treatment Code:	Y
Permit By Rule Code:	Not reported
WCDE Residence Code:	Not reported
WCDH Origin Code:	1
WCDE On Site Code:	H100
WCDB Code:	W319

Map ID
Direction
Distance
Elevation

MAP FINDINGS

Site

Database(s)

EDR ID Number
EPA ID Number

HERITAGE CRYSTAL CLEAN LLC D ST (Continued)

1005445352

Description: Wastewater Treatment sludge
CORb Sequence Number: 150245
Sequence Number: 3339816
Mixed Radioactive Flag: False
Designation Code: D
Reported Quantity: 94900
Quantity Unit: LB
Kilograms Quantity: 43046.6407
Density Number: 0
Density Quantity: Not reported

Waste Managed Off Site: Y
State Only Waste Code 1: WT02
State Only Waste Code 2: Not reported
Report Managed On Site: 0
KG Managed On Site: 0
Generator Treatment Code: Not reported
Permit By Rule Code: Not reported
WCDE Residence Code: Not reported
WCDH Origin Code: 1
WCDE On Site Code: Not reported
WCDB Code: W204
Description: Parts washer solvent D St
CORb Sequence Number: 150245
Sequence Number: 3339760
Mixed Radioactive Flag: False
Designation Code: D
Reported Quantity: 50
Quantity Unit: LB
Kilograms Quantity: 22.6800003
Density Number: 0
Density Quantity: Not reported

Shipments Sent:
CORB Waste Sequence Number: 150245
Waste Sequence Number: 3339769
Sequence Number: 1838296
Shipment Date: 2014-09-26 00:00:00
Manifest Document ID: 009640686JJK
Reported Quantity: 465
Unit of Measure: LB
Kilograms Quantity: 210.924003
Receiving EPAID: NED981723513

Waste Sequence Number: 3339769
Sequence Number: 1838288
Shipment Date: 2014-12-30 00:00:00
Manifest Document ID: 009640791JJK
Reported Quantity: 300
Unit of Measure: LB
Kilograms Quantity: 136.080002
Receiving EPAID: UTD991301748

Waste Sequence Number: 3339769
Sequence Number: 1838293
Shipment Date: 2014-06-17 00:00:00
Manifest Document ID: 009640587JJK

Map ID
Direction
Distance
Elevation

MAP FINDINGS

Site

Database(s)

EDR ID Number
EPA ID Number

HERITAGE CRYSTAL CLEAN LLC D ST (Continued)

1005445352

Reported Quantity:	950
Unit of Measure:	LB
Kilograms Quantity:	430.920007
Receiving EPAID:	NED981723513
Waste Sequence Number:	3339769
Sequence Number:	1838292
Shipment Date:	2014-05-14 00:00:00
Mainfest Document ID:	009640564JJK
Reported Quantity:	1200
Unit of Measure:	LB
Kilograms Quantity:	544.320009
Receiving EPAID:	NED981723513
Waste Sequence Number:	3339769
Sequence Number:	1838290
Shipment Date:	2014-02-13 00:00:00
Mainfest Document ID:	009640496JJK
Reported Quantity:	850
Unit of Measure:	LB
Kilograms Quantity:	385.560006
Receiving EPAID:	NED981723513
Waste Sequence Number:	3339769
Sequence Number:	1838289
Shipment Date:	2014-01-28 00:00:00
Mainfest Document ID:	009640479JJK
Reported Quantity:	1535
Unit of Measure:	LB
Kilograms Quantity:	696.276011
Receiving EPAID:	NED981723513
Waste Sequence Number:	3339769
Sequence Number:	1838295
Shipment Date:	2014-09-09 00:00:00
Mainfest Document ID:	009640658JJK
Reported Quantity:	1023
Unit of Measure:	LB
Kilograms Quantity:	464.032807
Receiving EPAID:	NED981723513
Waste Sequence Number:	3339769
Sequence Number:	1838294
Shipment Date:	2014-07-17 00:00:00
Mainfest Document ID:	009640623JJK
Reported Quantity:	1302
Unit of Measure:	LB
Kilograms Quantity:	590.587210
Receiving EPAID:	NED981723513
Waste Sequence Number:	3339769
Sequence Number:	1838287
Shipment Date:	2014-11-26 00:00:00
Mainfest Document ID:	009640735JJK
Reported Quantity:	800
Unit of Measure:	LB
Kilograms Quantity:	362.880006

Map ID
Direction
Distance
Elevation

MAP FINDINGS

Site

Database(s)

EDR ID Number
EPA ID Number

HERITAGE CRYSTAL CLEAN LLC D ST (Continued)

1005445352

Receiving EPAID:	UTD991301748
Waste Sequence Number:	3339769
Sequence Number:	1838297
Shipment Date:	2014-10-24 00:00:00
Mainfest Document ID:	009640717JJK
Reported Quantity:	1535
Unit of Measure:	LB
Kilograms Quantity:	696.276011
Receiving EPAID:	NED981723513
Waste Sequence Number:	3339769
Sequence Number:	1838291
Shipment Date:	2014-04-04 00:00:00
Mainfest Document ID:	009640524JJK
Reported Quantity:	1400
Unit of Measure:	LB
Kilograms Quantity:	635.040010
Receiving EPAID:	NED981723513
Waste Stream Off Site Mgmt:	
Waste CORB Sequence Number:	150245
Waste Sequence Number:	3339769
Sequence Number:	853950
Received EPAID:	UTD991301748
Managed Quantity:	1100
Kilogram Quantity:	498.960008
Recycled Percentage:	0
Waste Management System Code:	H132
Waste Sequence Number:	3339769
Sequence Number:	853949
Received EPAID:	NED981723513
Managed Quantity:	10260
Kilogram Quantity:	4653.93608
Recycled Percentage:	0
Waste Management System Code:	H141
Waste Sequence Number:	3339760
Sequence Number:	853898
Received EPAID:	NED981723513
Managed Quantity:	50
Kilogram Quantity:	22.6800003
Recycled Percentage:	Not reported
Waste Management System Code:	H040
Waste Stream Comments:	
CORB Waste Sequence Number:	150245
Comments:	ANTIFREEZE/GLYCOL
Waste Sequence Number:	3339769
Sequence Number:	1
Comments:	TBG:SOLIDIFICATION
Waste Sequence Number:	3339816
Sequence Number:	1

Map ID
Direction
Distance
Elevation

MAP FINDINGS

Site

Database(s)

EDR ID Number
EPA ID Number

HERITAGE CRYSTAL CLEAN LLC D ST (Continued)

1005445352

Waste Stream EPA Code:

CORB Waste Sequence Number: 150245
Waste Sequence Number: 3339760
Sequence Number: 7563685
WCDA Code: D001

Waste Sequence Number: 3339760
Sequence Number: 7563686
WCDA Code: D039

Waste Stream Source Code:

CORB Waste Sequence Number: 150245
Waste Sequence Number: 3339769
Sequence Number: 1
WCDD Code: G13

Waste Sequence Number: 3339816
Sequence Number: 1
WCDD Code: G14

Waste Sequence Number: 3339760
Sequence Number: 1
WCDD Code: G01

Name: PHOENIX ENVIRONMENTAL SVCS INC D ST
Address: 1901 E D ST
City,State,Zip: TACOMA, WA 98421
Facility Address 2: Not reported
Facility ID: 84615333
EPA ID: WAH000016212
NAICS: 562219
State Waste Code Desc: WT02
Federal Waste Code Desc: D001,D039
Form Comm: TBG: Special waste, Solidification
Data Year: 2013
Permit by Rule: False
Mailing Address 2: Not reported
Treatment by Generator: True
Mixed Radioactive Waste: False
Importer of Hazardous Waste: False
Immediate Recycler: True
Treatment/Storage/Disposal/Recycling Facility: False
Generator of Dangerous Fuel Waste: False
Generator Marketing to Burner: False
Other Marketers (i.e., blender, distributor, etc.): False
Utility Boiler Burner: False
Industry Boiler Burner: False
Industrial Furnace: False
Smelter Defferal: False
Universal Waste: Not reported
Off-Specification: Not reported
LN Address 2: Not reported
Tax Reg #: 602018071
Business Type: Not reported
Mail Name: Phoenix Environmental Svcs Inc

Map ID
Direction
Distance
Elevation

MAP FINDINGS

Site

Database(s)

EDR ID Number
EPA ID Number

HERITAGE CRYSTAL CLEAN LLC D ST (Continued)

1005445352

Mailing Address:	2212 Port of Tacoma Rd
Mailing City,State,Zip:	Tacoma, WA 98421
Legal Organization Name:	Phoenix Environmental Svcs Inc
Legal Organization Type:	Private
Legal Contact:	Mark Bridges
Legal Address:	2212 Port of Tacoma Rd
Legal Address 2:	Not reported
Legal City,State,Zip:	Tacoma, WA 98421
Legal Phone Number:	(253)779-8474
Legal Effective Date:	05/31/2000
Land Organization Name:	Not reported
Land Organization Type:	Private
Land Contact:	Mr & Mrs John D Nichols
Land Address:	3520 33rd St Ct NW
Land City,State,Zip:	Gig Harbor, WA 98335
Land Phone Number:	(253)858-5788
Operator Organization Name:	Phoenix Environmental Svcs Inc
Operator Organization Type:	Private
Operator:	Not reported
Operator Address:	2212 Port of Tacoma Rd
Operator Address 2:	Not reported
Operator City,State,Zip:	Tacoma, WA 98421
Operator Phone Number:	(253)779-8474
Operator Effective Date:	06/30/2005
Site Contact:	Christine Bridges
Site Contact Address:	2212 Port of Tacoma Rd
Contact City,State,Zip:	Tacoma, WA 98421
Site Contact Phone Number:	(253)779-8474
Site Contact Email:	Not reported
Gen Status Code:	LQG
Monthly Generation:	True
Batch Generation:	False
One Time Generation:	False
Transport Own Waste:	False
Tranports Other Waste:	False
Recycler Onsite:	False
Transfer Facility:	False
Other Exemption:	Not reported
UW Battery Gen:	False
Used Oil Transporter:	False
Used Oil Transfer Facility:	False
Used Oil Processor:	True
Used Oil Refiner:	False
Used Oil Fuel Marketer Directs Shipments:	True
Used Oil Fuel Marketer Meets Specs:	True
Site Contact Address 2:	Not reported
Waste Stream Generated:	
Waste Managed Off Site:	B
State Only Waste Code 1:	WT02
State Only Waste Code 2:	Not reported
Report Managed On Site:	61.1300000
KG Managed On Site:	269536.841
Generator Treatment Code:	Y
Permit By Rule Code:	Not reported
WCDE Residence Code:	Not reported
WCDH Origin Code:	1
WCDE On Site Code:	H110

Map ID
Direction
Distance
Elevation

MAP FINDINGS

Site

Database(s)

EDR ID Number
EPA ID Number

HERITAGE CRYSTAL CLEAN LLC D ST (Continued)

1005445352

WCDB Code:	W319
Description:	Wastewater Treatment sludge
CORb Sequence Number:	144759
Sequence Number:	3292806
Mixed Radioactive Flag:	False
Designation Code:	D
Reported Quantity:	122.260000
Quantity Unit:	ST
Kilograms Quantity:	110914.273
Density Number:	0
Density Quantity:	Not reported
Waste Managed Off Site:	Y
State Only Waste Code 1:	WT02
State Only Waste Code 2:	Not reported
Report Managed On Site:	0
KG Managed On Site:	0
Generator Treatment Code:	Not reported
Permit By Rule Code:	Not reported
WCDE Residence Code:	Not reported
WCDH Origin Code:	1
WCDE On Site Code:	Not reported
WCDB Code:	W219
Description:	Antifreeze Distillation Bottoms
CORb Sequence Number:	144759
Sequence Number:	3292784
Mixed Radioactive Flag:	False
Designation Code:	D
Reported Quantity:	2064
Quantity Unit:	GAL
Kilograms Quantity:	7808.16167
Density Number:	8.33999999
Density Quantity:	PPG
Waste Managed Off Site:	Y
State Only Waste Code 1:	WT02
State Only Waste Code 2:	Not reported
Report Managed On Site:	0
KG Managed On Site:	0
Generator Treatment Code:	Not reported
Permit By Rule Code:	Not reported
WCDE Residence Code:	Not reported
WCDH Origin Code:	1
WCDE On Site Code:	Not reported
WCDB Code:	W204
Description:	Parts washer solvent D St
CORb Sequence Number:	144759
Sequence Number:	3292793
Mixed Radioactive Flag:	False
Designation Code:	D
Reported Quantity:	11
Quantity Unit:	GAL
Kilograms Quantity:	32.9313605
Density Number:	6.59999999
Density Quantity:	PPG

Map ID
Direction
Distance
Elevation

MAP FINDINGS

Site

Database(s)

EDR ID Number
EPA ID Number

HERITAGE CRYSTAL CLEAN LLC D ST (Continued)

1005445352

Shipment Received:

CORB Waste Sequence Number: 144759
Waste Sequence Number: 3292795
Sequence Number: 9087946
Shipment Date: 2013-02-26 00:00:00
Manifest Document ID: 2130763
Unit of Measure: GAL
Kilograms Quantity: 208.06632357874076
Sending FACID: WAD988504668
FK Waste Management SY Code: Not reported
WCDE Code: H039
Reported Quantity: 55

Waste Sequence Number: 3292795
Sequence Number: 9087947
Shipment Date: 2013-12-30 00:00:00
Manifest Document ID: 2135739
Unit of Measure: GAL
Kilograms Quantity: 174.01910699312864
Sending FACID: WAD988504668
FK Waste Management SY Code: Not reported
WCDE Code: H039
Reported Quantity: 46

Shipments Send:

CORB Waste Sequence Number: 144759
Waste Sequence Number: 3292806
Sequence Number: 1747239
Shipment Date: 2013-10-07 00:00:00
Manifest Document ID: 288824
Reported Quantity: 10.5
Unit of Measure: ST
Kilograms Quantity: 9525.60016
Receiving EPAID: NOIDNEEDED

Waste Sequence Number: 3292806
Sequence Number: 1747238
Shipment Date: 2013-09-24 00:00:00
Manifest Document ID: 286867
Reported Quantity: 11.67
Unit of Measure: ST
Kilograms Quantity: 10587.0241
Receiving EPAID: NOIDNEEDED

Waste Sequence Number: 3292806
Sequence Number: 1747240
Shipment Date: 2013-10-17 00:00:00
Manifest Document ID: 290464
Reported Quantity: 10.35
Unit of Measure: ST
Kilograms Quantity: 9389.52016
Receiving EPAID: NOIDNEEDED

Waste Sequence Number: 3292806
Sequence Number: 1747241
Shipment Date: 2013-11-11 00:00:00

Map ID
Direction
Distance
Elevation

MAP FINDINGS

Site

Database(s)

EDR ID Number
EPA ID Number

HERITAGE CRYSTAL CLEAN LLC D ST (Continued)

1005445352

Mainfest Document ID:	293719
Reported Quantity:	11.34
Unit of Measure:	ST
Kilograms Quantity:	10287.6481
Receiving EPAID:	NOIDNEEDED
Waste Sequence Number:	3292806
Sequence Number:	1747242
Shipment Date:	2013-11-26 00:00:00
Mainfest Document ID:	295574
Reported Quantity:	8.33000000
Unit of Measure:	ST
Kilograms Quantity:	7556.97612
Receiving EPAID:	NOIDNEEDED
Waste Sequence Number:	3292806
Sequence Number:	1747224
Shipment Date:	2013-08-28 00:00:00
Mainfest Document ID:	282776
Reported Quantity:	8.93999999
Unit of Measure:	ST
Kilograms Quantity:	8110.36813
Receiving EPAID:	NOIDNEEDED
Waste Sequence Number:	3292793
Sequence Number:	1747139
Shipment Date:	2013-08-24 00:00:00
Mainfest Document ID:	009640378JJJ
Reported Quantity:	11
Unit of Measure:	GAL
Kilograms Quantity:	32.9313605
Receiving EPAID:	NED981723513
Waste Sequence Number:	3292784
Sequence Number:	1747118
Shipment Date:	2013-07-16 00:00:00
Mainfest Document ID:	009640341JJJ
Reported Quantity:	180
Unit of Measure:	GAL
Kilograms Quantity:	680.944331
Receiving EPAID:	NED981723513
Waste Sequence Number:	3292784
Sequence Number:	1747122
Shipment Date:	2013-12-29 00:00:00
Mainfest Document ID:	009640461JJJ
Reported Quantity:	209
Unit of Measure:	GAL
Kilograms Quantity:	790.652029
Receiving EPAID:	NED981723513
Waste Sequence Number:	3292784
Sequence Number:	1747121
Shipment Date:	2013-11-15 00:00:00
Mainfest Document ID:	009640438JJJ
Reported Quantity:	200
Unit of Measure:	GAL

Map ID
Direction
Distance
Elevation

MAP FINDINGS

Site

Database(s)

EDR ID Number
EPA ID Number

HERITAGE CRYSTAL CLEAN LLC D ST (Continued)

1005445352

Kilograms Quantity: 756.604813
Receiving EPAID: NED981723513

Waste Sequence Number: 3292784
Sequence Number: 1747119
Shipment Date: 2013-08-08 00:00:00
Manifest Document ID: 009640359JJJ
Reported Quantity: 220
Unit of Measure: GAL
Kilograms Quantity: 832.265294
Receiving EPAID: NED981723513

Waste Stream Off Site Mgmt:
Waste CORB Sequence Number: 144759
Waste Sequence Number: 3292806
Sequence Number: 821614
Received EPAID: NOIDNEEDED
Managed Quantity: 61.1300000
Kilogram Quantity: 55457.1369
Recycled Percentage: 0
Waste Management System Code: H100

Waste Sequence Number: 3292793
Sequence Number: 821561
Received EPAID: NED981723513
Managed Quantity: 11
Kilogram Quantity: 32.9313605
Recycled Percentage: 0
Waste Management System Code: H040

Waste Sequence Number: 3292784
Sequence Number: 821547
Received EPAID: NED981723513
Managed Quantity: 2064
Kilogram Quantity: 7808.16167
Recycled Percentage: 0
Waste Management System Code: H040

Waste Stream Comments:
CORB Waste Sequence Number: 144759
Comments: Glycol from distillation process
Waste Sequence Number: 3292784
Sequence Number: 1

Comments: wastewater treatment sludge zinc, special waste
Waste Sequence Number: 3292806
Sequence Number: 1

Comments: Recycle antifreeze
Waste Sequence Number: 3292795
Sequence Number: 1

Waste Stream EPA Code:
CORB Waste Sequence Number: 144759
Waste Sequence Number: 3292793
Sequence Number: 7350934

Map ID
Direction
Distance
Elevation

MAP FINDINGS

Site

Database(s)

EDR ID Number
EPA ID Number

HERITAGE CRYSTAL CLEAN LLC D ST (Continued)

1005445352

WCDA Code: D001

Waste Sequence Number: 3292793
Sequence Number: 7350935
WCDA Code: D039

Waste Stream Received:
CORB Sequence Number: 144759
Sequence Number: 3292795
Description: Spent Antifreeze
Mixed Radioactive Flag: False
Designation Code: D
Reported Quantity: 101
Quantity Unit: GAL
Kilograms Quantity: 382.08543057186944
Density Number: 8.339999999999999
Denisty Unit: PPG
State Only Waste Code 1: Not reported
State Only Waste Code 2: WT02
WCDB Code: W113

Waste Stream Source Code:
CORB Waste Sequence Number: 144759
Waste Sequence Number: 3292793
Sequence Number: 1
WCDD Code: G01

Waste Sequence Number: 3292784
Sequence Number: 1
WCDD Code: G13

Waste Sequence Number: 3292806
Sequence Number: 1
WCDD Code: G14

Name: PHOENIX ENVIRONMENTAL SVCS INC D ST
Address: 1901 E D ST
City,State,Zip: TACOMA, WA 98421
Facility Address 2: Not reported
Facility ID: 84615333
EPA ID: WAH000016212
NAICS: 562219
State Waste Code Desc: Not reported
Federal Waste Code Desc: Not reported
Form Comm: Not reported
Data Year: 2012
Permit by Rule: False
Mailing Address 2: Not reported
Treatment by Generator: False
Mixed Radioactive Waste: False
Importer of Hazardous Waste: False
Immediate Recycler: True
Treatment/Storage/Disposal/Recycling Facility: False
Generator of Dangerous Fuel Waste: False
Generator Marketing to Burner: False

Map ID
Direction
Distance
Elevation

MAP FINDINGS

Site

Database(s)

EDR ID Number
EPA ID Number

HERITAGE CRYSTAL CLEAN LLC D ST (Continued)

1005445352

Other Marketers (i.e., blender, distributor, etc.):	False
Utility Boiler Burner:	False
Industry Boiler Burner:	False
Industrial Furnace:	False
Smelter Defferal:	False
Universal Waste:	Not reported
Off-Specification:	Not reported
LN Address 2:	Not reported
Tax Reg #:	602018071
Business Type:	Not reported
Mail Name:	Phoenix Environmental Svcs Inc
Mailing Address:	2212 Port of Tacoma Rd
Mailing City,State,Zip:	Tacoma, WA 98421
Legal Organization Name:	Phoenix Environmental Svcs Inc
Legal Organization Type:	Private
Legal Contact:	Mark Bridges
Legal Address:	2212 Port of Tacoma Rd
Legal Address 2:	Not reported
Legal City,State,Zip:	Tacoma, WA 98421
Legal Phone Number:	(253)779-8474
Legal Effective Date:	05/31/2000
Land Organization Name:	Not reported
Land Organization Type:	Private
Land Contact:	Mr & Mrs John D Nichols
Land Address:	3520 33rd St Ct NW
Land City,State,Zip:	Gig Harbor, WA 98335
Land Phone Number:	(253)858-5788
Operator Organization Name:	Phoenix Environmental Svcs Inc
Operator Organization Type:	Private
Operator:	Not reported
Operator Address:	2212 Port of Tacoma Rd
Operator Address 2:	Not reported
Operator City,State,Zip:	Tacoma, WA 98421
Operator Phone Number:	(253)779-8474
Operator Effective Date:	06/30/2005
Site Contact:	Christine Bridges
Site Contact Address:	2212 Port of Tacoma Rd
Contact City,State,Zip:	Tacoma, WA 98421
Site Contact Phone Number:	(253)779-8474
Site Contact Email:	Not reported
Gen Status Code:	SQG
Monthly Generation:	True
Batch Generation:	False
One Time Generation:	False
Transport Own Waste:	False
Tranports Other Waste:	False
Recycler Onsite:	False
Transfer Facility:	False
Other Exemption:	Not reported
UW Battery Gen:	False
Used Oil Transporter:	False
Used Oil Transfer Facility:	False
Used Oil Processor:	True
Used Oil Refiner:	False
Used Oil Fuel Marketer Directs Shipments:	True
Used Oil Fuel Marketer Meets Specs:	True
Site Contact Address 2:	Not reported

Map ID
Direction
Distance
Elevation

MAP FINDINGS

Site

Database(s)

EDR ID Number
EPA ID Number

HERITAGE CRYSTAL CLEAN LLC D ST (Continued)

1005445352

Name:	PHOENIX ENVIRONMENTAL SVCS INC D ST
Address:	1901 E D ST
City,State,Zip:	TACOMA, WA 98421
Facility Address 2:	Not reported
Facility ID:	84615333
EPA ID:	WAH000016212
NAICS:	562219
State Waste Code Desc:	Not reported
Federal Waste Code Desc:	Not reported
Form Comm:	Not reported
Data Year:	2011
Permit by Rule:	False
Mailing Address 2:	Not reported
Treatment by Generator:	False
Mixed Radioactive Waste:	False
Importer of Hazardous Waste:	False
Immediate Recycler:	False
Treatment/Storage/Disposal/Recycling Facility:	False
Generator of Dangerous Fuel Waste:	False
Generator Marketing to Burner:	False
Other Marketers (i.e., blender, distributor, etc.):	False
Utility Boiler Burner:	False
Industry Boiler Burner:	False
Industrial Furnace:	False
Smelter Defferal:	False
Universal Waste:	Not reported
Off-Specification:	Not reported
LN Address 2:	Not reported
Tax Reg #:	602018071
Business Type:	Not reported
Mail Name:	Phoenix Environmental Svcs Inc
Mailing Address:	2212 Port of Tacoma Rd
Mailing City,State,Zip:	Tacoma, WA 98421
Legal Organization Name:	Phoenix Environmental Svcs Inc
Legal Organization Type:	Private
Legal Contact:	Mark Bridges
Legal Address:	2212 Port of Tacoma Rd
Legal Address 2:	Not reported
Legal City,State,Zip:	Tacoma, WA 98421
Legal Phone Number:	(253)779-8474
Legal Effective Date:	05/31/2000
Land Organization Name:	Not reported
Land Organization Type:	Private
Land Contact:	Mr & Mrs John D Nichols
Land Address:	3520 33rd St Ct NW
Land City,State,Zip:	Gig Harbor, WA 98335
Land Phone Number:	(253)858-5788
Operator Organization Name:	Phoenix Environmental Svcs Inc
Operator Organization Type:	Private
Operator:	Not reported
Operator Address:	2212 Port of Tacoma Rd
Operator Address 2:	Not reported
Operator City,State,Zip:	Tacoma, WA 98421
Operator Phone Number:	(253)779-8474
Operator Effective Date:	06/30/2005
Site Contact:	Christine Bridges
Site Contact Address:	2212 Port of Tacoma Rd

Map ID
Direction
Distance
Elevation

MAP FINDINGS

Site

Database(s)

EDR ID Number
EPA ID Number

HERITAGE CRYSTAL CLEAN LLC D ST (Continued)

1005445352

Contact City,State,Zip:	Tacoma, WA 98421
Site Contact Phone Number:	(253)779-8474
Site Contact Email:	Not reported
Gen Status Code:	SQG
Monthly Generation:	True
Batch Generation:	False
One Time Generation:	False
Transport Own Waste:	False
Tranports Other Waste:	False
Recycler Onsite:	False
Transfer Facility:	False
Other Exemption:	Not reported
UW Battery Gen:	False
Used Oil Transporter:	False
Used Oil Transfer Facility:	False
Used Oil Processor:	True
Used Oil Refiner:	False
Used Oil Fuel Marketer Directs Shipments:	True
Used Oil Fuel Marketer Meets Specs:	True
Site Contact Address 2:	Not reported
Name:	PHOENIX ENVIRONMENTAL SVCS INC D ST
Address:	1901 E D ST
City,State,Zip:	TACOMA, WA 98421
Facility Address 2:	Not reported
Facility ID:	84615333
EPA ID:	WAH000016212
NAICS:	562219
State Waste Code Desc:	Not reported
Federal Waste Code Desc:	Not reported
Form Comm:	Not reported
Data Year:	2010
Permit by Rule:	False
Mailing Address 2:	Not reported
Treatment by Generator:	False
Mixed Radioactive Waste:	False
Importer of Hazardous Waste:	False
Immediate Recycler:	False
Treatment/Storage/Disposal/Recycling Facility:	False
Generator of Dangerous Fuel Waste:	False
Generator Marketing to Burner:	False
Other Marketers (i.e., blender, distributor, etc.):	False
Utility Boiler Burner:	False
Industry Boiler Burner:	False
Industrial Furnace:	False
Smelter Defferal:	False
Universal Waste:	Not reported
Off-Specification:	Not reported
LN Address 2:	Not reported
Tax Reg #:	602018071
Business Type:	Not reported
Mail Name:	Phoenix Environmental Svcs Inc
Mailing Address:	2212 Port of Tacoma Rd
Mailing City,State,Zip:	Tacoma, WA 98421
Legal Organization Name:	Phoenix Environmental Svcs Inc
Legal Organization Type:	Private
Legal Contact:	Mark Bridges

Map ID
Direction
Distance
Elevation

MAP FINDINGS

Site

Database(s)

EDR ID Number
EPA ID Number

HERITAGE CRYSTAL CLEAN LLC D ST (Continued)

1005445352

Legal Address:	2212 Port of Tacoma Rd
Legal Address 2:	Not reported
Legal City,State,Zip:	Tacoma, WA 98421
Legal Phone Number:	(253)779-8474
Legal Effective Date:	05/31/2000
Land Organization Name:	Not reported
Land Organization Type:	Private
Land Contact:	Mr & Mrs John D Nichols
Land Address:	3520 33rd St Ct NW
Land City,State,Zip:	Gig Harbor, WA 98335
Land Phone Number:	(253)858-5788
Operator Organization Name:	Phoenix Environmental Svcs Inc
Operator Organization Type:	Private
Operator:	Not reported
Operator Address:	2212 Port of Tacoma Rd
Operator Address 2:	Not reported
Operator City,State,Zip:	Tacoma, WA 98421
Operator Phone Number:	(253)779-8474
Operator Effective Date:	06/30/2005
Site Contact:	Christine Bridges
Site Contact Address:	2212 Port of Tacoma Rd
Contact City,State,Zip:	Tacoma, WA 98421
Site Contact Phone Number:	(253)779-8474
Site Contact Email:	Not reported
Gen Status Code:	SQG
Monthly Generation:	False
Batch Generation:	True
One Time Generation:	False
Transport Own Waste:	False
Tranports Other Waste:	False
Recycler Onsite:	False
Transfer Facility:	False
Other Exemption:	Not reported
UW Battery Gen:	False
Used Oil Transporter:	False
Used Oil Transfer Facility:	False
Used Oil Processor:	True
Used Oil Refiner:	False
Used Oil Fuel Marketer Directs Shipments:	True
Used Oil Fuel Marketer Meets Specs:	True
Site Contact Address 2:	Not reported
Name:	PHOENIX ENVIRONMENTAL SVCS INC D ST
Address:	1901 E D ST
City,State,Zip:	TACOMA, WA 98421
Facility Address 2:	Not reported
Facility ID:	84615333
EPA ID:	WAH000016212
NAICS:	562219
State Waste Code Desc:	Not reported
Federal Waste Code Desc:	Not reported
Form Comm:	Not reported
Data Year:	2009
Permit by Rule:	False
Mailing Address 2:	Not reported
Treatment by Generator:	False
Mixed Radioactive Waste:	False

Map ID
Direction
Distance
Elevation

MAP FINDINGS

Site

Database(s)

EDR ID Number
EPA ID Number

HERITAGE CRYSTAL CLEAN LLC D ST (Continued)

1005445352

Importer of Hazardous Waste:	False
Immediate Recycler:	False
Treatment/Storage/Disposal/Recycling Facility:	False
Generator of Dangerous Fuel Waste:	False
Generator Marketing to Burner:	False
Other Marketers (i.e., blender, distributor, etc.):	False
Utility Boiler Burner:	False
Industry Boiler Burner:	False
Industrial Furnace:	False
Smelter Defferal:	False
Universal Waste:	Not reported
Off-Specification:	Not reported
LN Address 2:	Not reported
Tax Reg #:	602018071
Business Type:	Not reported
Mail Name:	Phoenix Environmental Svcs Inc
Mailing Address:	2212 Port of Tacoma Rd
Mailing City,State,Zip:	Tacoma, WA 98421
Legal Organization Name:	Phoenix Environmental Svcs Inc
Legal Organization Type:	Private
Legal Contact:	Mark Bridges
Legal Address:	2212 Port of Tacoma Rd
Legal Address 2:	Not reported
Legal City,State,Zip:	Tacoma, WA 98421
Legal Phone Number:	(253)779-8474
Legal Effective Date:	05/31/2000
Land Organization Name:	Not reported
Land Organization Type:	Private
Land Contact:	Mr & Mrs John D Nichols
Land Address:	3520 33rd St Ct NW
Land City,State,Zip:	Gig Harbor, WA 98335
Land Phone Number:	(253)858-5788
Operator Organization Name:	Phoenix Environmental Svcs Inc
Operator Organization Type:	Private
Operator:	Not reported
Operator Address:	2212 Port of Tacoma Rd
Operator Address 2:	Not reported
Operator City,State,Zip:	Tacoma, WA 98421
Operator Phone Number:	(253)779-8474
Operator Effective Date:	06/30/2005
Site Contact:	Christine Bridges
Site Contact Address:	2212 Port of Tacoma Rd
Contact City,State,Zip:	Tacoma, WA 98421
Site Contact Phone Number:	(253)779-8474
Site Contact Email:	Not reported
Gen Status Code:	SQG
Monthly Generation:	True
Batch Generation:	False
One Time Generation:	False
Transport Own Waste:	False
Tranports Other Waste:	False
Recycler Onsite:	False
Transfer Facility:	False
Other Exemption:	Not reported
UW Battery Gen:	False
Used Oil Transporter:	False
Used Oil Transfer Facility:	False

Map ID
Direction
Distance
Elevation

MAP FINDINGS

Site

Database(s)

EDR ID Number
EPA ID Number

HERITAGE CRYSTAL CLEAN LLC D ST (Continued)

1005445352

Used Oil Processor:	True
Used Oil Refiner:	False
Used Oil Fuel Marketer Directs Shipments:	True
Used Oil Fuel Marketer Meets Specs:	True
Site Contact Address 2:	Not reported
Name:	PHOENIX ENVIRONMENTAL SVCS INC D ST
Address:	1901 E D ST
City,State,Zip:	TACOMA, WA 98421
Facility Address 2:	Not reported
Facility ID:	84615333
EPA ID:	WAH000016212
NAICS:	562219
State Waste Code Desc:	Not reported
Federal Waste Code Desc:	Not reported
Form Comm:	Not reported
Data Year:	2008
Permit by Rule:	False
Mailing Address 2:	Not reported
Treatment by Generator:	False
Mixed Radioactive Waste:	False
Importer of Hazardous Waste:	False
Immediate Recycler:	True
Treatment/Storage/Disposal/Recycling Facility:	False
Generator of Dangerous Fuel Waste:	False
Generator Marketing to Burner:	False
Other Marketers (i.e., blender, distributor, etc.):	False
Utility Boiler Burner:	False
Industry Boiler Burner:	False
Industrial Furnace:	False
Smelter Defferal:	False
Universal Waste:	Not reported
Off-Specification:	Not reported
LN Address 2:	Not reported
Tax Reg #:	602018071
Business Type:	Not reported
Mail Name:	Phoenix Environmental Svcs Inc
Mailing Address:	2212 Port of Tacoma Rd
Mailing City,State,Zip:	Tacoma, WA 98421
Legal Organization Name:	Phoenix Environmental Svcs Inc
Legal Organization Type:	Private
Legal Contact:	Mark Bridges
Legal Address:	2212 Port of Tacoma Rd
Legal Address 2:	Not reported
Legal City,State,Zip:	Tacoma, WA 98421
Legal Phone Number:	(253)779-8474
Legal Effective Date:	05/31/2000
Land Organization Name:	Not reported
Land Organization Type:	Private
Land Contact:	Mr & Mrs John D Nichols
Land Address:	3520 33rd St Ct NW
Land City,State,Zip:	Gig Harbor, WA 98335
Land Phone Number:	(253)858-5788
Operator Organization Name:	Phoenix Environmental Svcs Inc
Operator Organization Type:	Private
Operator:	Not reported
Operator Address:	2212 Port of Tacoma Rd

Map ID
Direction
Distance
Elevation

MAP FINDINGS

Site

Database(s)

EDR ID Number
EPA ID Number

HERITAGE CRYSTAL CLEAN LLC D ST (Continued)

1005445352

Operator Address 2: Not reported
Operator City,State,Zip: Tacoma, WA 98421
Operator Phone Number: (253)779-8474
Operator Effective Date: 06/30/2005
Site Contact: Christine Bridges
Site Contact Address: 2212 Port of Tacoma Rd
Contact City,State,Zip: Tacoma, WA 98421
Site Contact Phone Number: (253)779-8474
Site Contact Email: Not reported
Gen Status Code: SQG
Monthly Generation: False
Batch Generation: True
One Time Generation: False
Transport Own Waste: False
Tranports Other Waste: False
Recycler Onsite: False
Transfer Facility: False
Other Exemption: Not reported
UW Battery Gen: False
Used Oil Transporter: False
Used Oil Transfer Facility: False
Used Oil Processor: True
Used Oil Refiner: False
Used Oil Fuel Marketer Directs Shipments: True
Used Oil Fuel Marketer Meets Specs: True
Site Contact Address 2: Not reported

Name: PHOENIX ENVIRONMENTAL SVCS INC D ST
Address: 1901 E D ST
City,State,Zip: TACOMA, WA 98421
Facility Address 2: Not reported
Facility ID: 84615333
EPA ID: WAH000016212
NAICS: 562219
State Waste Code Desc: WT02
Federal Waste Code Desc: D001

Form Comm: MOVING OUT OF STATE - EFFECTIVE August 31 2005 - New operator taking over the site effective Sept. 1 2005 No DW Waste receiving or managed after 8/24/2005 for SQG Specialists as operators at this site!

Data Year: Not reported
Permit by Rule: F
Mailing Address 2: Not reported
Treatment by Generator: F
Mixed Radioactive Waste: F
Importer of Hazardous Waste: F
Immediate Recycler: T
Treatment/Storage/Disposal/Recycling Facility: F
Generator of Dangerous Fuel Waste: F
Generator Marketing to Burner: F
Other Marketers (i.e., blender, distributor, etc.): F
Utility Boiler Burner: F
Industry Boiler Burner: F
Industrial Furnace: F
Smelter Defferal: F
Universal Waste: Not reported
Off-Specification: Not reported
LN Address 2: Not reported

Map ID
Direction
Distance
Elevation

MAP FINDINGS

Site

Database(s)

EDR ID Number
EPA ID Number

HERITAGE CRYSTAL CLEAN LLC D ST (Continued)

1005445352

Tax Reg #:	602018071
Business Type:	Not reported
Mail Name:	Phoenix Environmental Svcs Inc
Mailing Address:	2212 Port of Tacoma Rd
Mailing City,State,Zip:	Tacoma, WA 98421
Legal Organization Name:	Phoenix Environmental Svcs Inc
Legal Organization Type:	Private
Legal Contact:	Mark Bridges
Legal Address:	2212 Port of Tacoma Rd
Legal Address 2:	Not reported
Legal City,State,Zip:	Tacoma, WA 98421
Legal Phone Number:	(253)779-8474
Legal Effective Date:	05/31/2000
Land Organization Name:	Not reported
Land Organization Type:	Private
Land Contact:	Mr & Mrs John D Nichols
Land Address:	3520 33rd St Ct NW
Land City,State,Zip:	Gig Harbor, WA 98335
Land Phone Number:	(253)858-5788
Operator Organization Name:	Phoenix Environmental Svcs Inc
Operator Organization Type:	Private
Operator:	Not reported
Operator Address:	2212 Port of Tacoma Rd
Operator Address 2:	Not reported
Operator City,State,Zip:	Tacoma, WA 98421
Operator Phone Number:	(253)779-8474
Operator Effective Date:	06/30/2005
Site Contact:	Christine Bridges
Site Contact Address:	2212 Port of Tacoma Rd
Contact City,State,Zip:	Tacoma, WA 98421
Site Contact Phone Number:	(253)779-8474
Site Contact Email:	Not reported
Gen Status Code:	SQG
Monthly Generation:	F
Batch Generation:	T
One Time Generation:	F
Transport Own Waste:	F
Tranports Other Waste:	F
Recycler Onsite:	F
Transfer Facility:	F
Other Exemption:	Not reported
UW Battery Gen:	F
Used Oil Transporter:	F
Used Oil Transfer Facility:	F
Used Oil Processor:	T
Used Oil Refiner:	F
Used Oil Fuel Marketer Directs Shipments:	T
Used Oil Fuel Marketer Meets Specs:	T
Site Contact Address 2:	Not reported
Name:	PHOENIX ENVIRONMENTAL SVCS INC D ST
Address:	1901 E D ST
City,State,Zip:	TACOMA, WA 98421
Facility Address 2:	Not reported
Facility ID:	84615333
EPA ID:	WAH000016212
NAICS:	562219

Map ID
Direction
Distance
Elevation

MAP FINDINGS

Site

Database(s)

EDR ID Number
EPA ID Number

HERITAGE CRYSTAL CLEAN LLC D ST (Continued)

1005445352

State Waste Code Desc:	WT02
Federal Waste Code Desc:	D001
Form Comm:	MOVING OUT OF STATE - EFFECTIVE August 31 2005 - New operator taking over the site effective Sept. 1 2005 No DW Waste receiving or managed after 8/24/2005 for SQG Specialists as operators at this site!
Data Year:	Not reported
Permit by Rule:	No
Mailing Address 2:	Not reported
Treatment by Generator:	No
Mixed Radioactive Waste:	No
Importer of Hazardous Waste:	No
Immediate Recycler:	Yes
Treatment/Storage/Disposal/Recycling Facility:	No
Generator of Dangerous Fuel Waste:	No
Generator Marketing to Burner:	No
Other Marketers (i.e., blender, distributor, etc.):	No
Utility Boiler Burner:	No
Industry Boiler Burner:	No
Industrial Furnace:	No
Smelter Defferal:	No
Universal Waste:	Not reported
Off-Specification:	Not reported
LN Address 2:	Not reported
Tax Reg #:	602018071
Business Type:	Not reported
Mail Name:	Phoenix Environmental Svcs Inc
Mailing Address:	2212 Port of Tacoma Rd
Mailing City,State,Zip:	Tacoma, WA 98421
Legal Organization Name:	Phoenix Environmental Svcs Inc
Legal Organization Type:	Private
Legal Contact:	Mark Bridges
Legal Address:	2212 Port of Tacoma Rd
Legal Address 2:	Not reported
Legal City,State,Zip:	Tacoma, WA 98421
Legal Phone Number:	(253)779-8474
Legal Effective Date:	05/31/2000
Land Organization Name:	Not reported
Land Organization Type:	Private
Land Contact:	Mr & Mrs John D Nichols
Land Address:	3520 33rd St Ct NW
Land City,State,Zip:	Gig Harbor, WA 98335
Land Phone Number:	(253)858-5788
Operator Organization Name:	Phoenix Environmental Svcs Inc
Operator Organization Type:	Private
Operator:	Not reported
Operator Address:	2212 Port of Tacoma Rd
Operator Address 2:	Not reported
Operator City,State,Zip:	Tacoma, WA 98421
Operator Phone Number:	(253)779-8474
Operator Effective Date:	06/30/2003
Site Contact:	Christine Bridges
Site Contact Address:	2212 Port of Tacoma Rd
Contact City,State,Zip:	Tacoma, WA 98421
Site Contact Phone Number:	(253)779-8474
Site Contact Email:	Not reported
Gen Status Code:	SQG
Monthly Generation:	No

Map ID
Direction
Distance
Elevation

MAP FINDINGS

Site

Database(s)

EDR ID Number
EPA ID Number

HERITAGE CRYSTAL CLEAN LLC D ST (Continued)

1005445352

Batch Generation:	Yes
One Time Generation:	No
Transport Own Waste:	No
Tranports Other Waste:	No
Recycler Onsite:	No
Transfer Facility:	No
Other Exemption:	Not reported
UW Battery Gen:	No
Used Oil Transporter:	No
Used Oil Transfer Facility:	No
Used Oil Processor:	Yes
Used Oil Refiner:	No
Used Oil Fuel Marketer Directs Shipments:	Yes
Used Oil Fuel Marketer Meets Specs:	Yes
Site Contact Address 2:	Not reported

[Click this hyperlink](#) while viewing on your computer to access
1 additional WA MANIFEST: record(s) in the EDR Site Report.

**AI130
NW
1/4-1/2
0.366 mi.
1933 ft.**

**ALL SAFE ENVIRONMENTAL
1901 E D ST STE A
TACOMA, WA 98421**

**WA ALLSITES S109556776
N/A**

Site 2 of 2 in cluster AI

**Relative:
Lower
Actual:
10 ft.**

ALLSITES:
Name: ALL SAFE ENVIRONMENTAL
Facility Id: 78312996

**131
South
1/4-1/2
0.368 mi.
1941 ft.**

**MCKINLEY PARK
907 UPPER PARK ST
TACOMA, WA 98408**

**WA CSCSL S110700426
WA ALLSITES N/A**

**Relative:
Higher
Actual:
93 ft.**

CSCSL:
Name: MCKINLEY PARK
Address: 907 UPPER PARK ST
City,State,Zip: TACOMA, WA 98408
Facility ID: 12317
Region: Southwest
Lat/Long: 47.235361111111 / -122.4238888888
Clean Up Siteid: 11450
Site Status: Awaiting Cleanup
Contaminant Name: Polycyclic Aromatic Hydrocarbons
Alternate Site Names: Not reported
Site Rank: Not reported
Has Institutional Control: Not reported
Past VCP: Not reported
Current VCP: Not reported
Ground Water: Not reported
Surface Water: Not reported
Soil: Confirmed Above Cleanup Levels
Sediment: Not reported
Air: Not reported
Bedrock: Not reported

Map ID
Direction
Distance
Elevation

MAP FINDINGS

Site

Database(s)

EDR ID Number
EPA ID Number

MCKINLEY PARK (Continued)

S110700426

Responsible Unit: Southwest

ALLSITES:

Name: MCKINLEY PARK
Facility Id: 12317

AF132 NW FURNITURE BANK
West 117 PUYALLUP AVE TACOMA
1/4-1/2 TACOMA, WA 98421
0.371 mi.
1958 ft. Site 2 of 2 in cluster AF

WA SWRCY S125716137
N/A

Relative:
Higher

Actual:
28 ft.

SWRCY:
Name: NW FURNITURE BANK
Address: 117 PUYALLUP AVE TACOMA
City,State,Zip: TACOMA, WA 98421
Phone: 253-302-3868 x101
Website: <https://www.nwfurniturebank.org/mattress-recycling>
Material Accepted: Mattresses
Type: Residential
Service Type: Dropoff
Hours: Mon-Sat, 9am-4pm
Comments: Not reported
Material Category: Home & Garden
Organization ID: 1646
Organization Name: NW Furniture Bank
Organization Contact: No Longer Tracked
Organization Email: No Longer Tracked
E-Cycle: No
Light Recycle: No

Name: NW FURNITURE BANK
Address: 117 PUYALLUP AVE TACOMA
City,State,Zip: TACOMA, WA 98421
Phone: 253-302-3868 x101
Website: <https://www.nwfurniturebank.org/mattress-recycling>
Material Accepted: Mattresses
Type: Residential
Service Type: Pickup
Hours: Mon-Sat, 9am-4pm
Comments: Not reported
Material Category: Home & Garden
Organization ID: 1646
Organization Name: NW Furniture Bank
Organization Contact: No Longer Tracked
Organization Email: No Longer Tracked
E-Cycle: No
Light Recycle: No

Map ID
Direction
Distance
Elevation

MAP FINDINGS

Site

Database(s)

EDR ID Number
EPA ID Number

AJ133
West
1/4-1/2
0.380 mi.
2005 ft.
TACOMA SPUR
24TH S AND EAST A (I-705)
TACOMA, WA 98402
Site 1 of 3 in cluster AJ

SEMS **1000334234**
WAD980835789

Relative:
Higher
Actual:
43 ft.

SEMS:
Site ID: 1001025
EPA ID: WAD980835789
Name: TACOMA SPUR
Address: 24TH S AND EAST A (I-705)
Address 2: Not reported
City,State,Zip: TACOMA, WA 98402
Cong District: 06
FIPS Code: 53053
Latitude: Not reported
Longitude: Not reported
FF: N
NPL: Site is Part of NPL Site
Non NPL Status: Not reported

SEMS Detail:
Region: 10
Site ID: 1001025
EPA ID: WAD980835789
Site Name: TACOMA SPUR
NPL: A
FF: N
OU: 00
Action Code: DS
Action Name: DISCVRY
SEQ: 1
Start Date: 1984-02-01 05:00:00
Finish Date: 2/1/1984 5:00:00 AM
Qual: Not reported
Current Action Lead: EPA Perf

Region: 10
Site ID: 1001025
EPA ID: WAD980835789
Site Name: TACOMA SPUR
NPL: A
FF: N
OU: 00
Action Code: SI
Action Name: SI
SEQ: 1
Start Date: 1988-11-28 05:00:00
Finish Date: 11/28/1988 5:00:00 AM
Qual: A
Current Action Lead: EPA Perf

Region: 10
Site ID: 1001025
EPA ID: WAD980835789
Site Name: TACOMA SPUR
NPL: A
FF: N
OU: 00
Action Code: PA

Map ID
Direction
Distance
Elevation

MAP FINDINGS

Site

Database(s)

EDR ID Number
EPA ID Number

TACOMA SPUR (Continued)

1000334234

Action Name: PA
SEQ: 1
Start Date: 1984-08-30 05:00:00
Finish Date: 9/1/1984 5:00:00 AM
Qual: H
Current Action Lead: St Perf

AK134
SSW
1/4-1/2
0.382 mi.
2019 ft.

DEPT OF PUBLIC ASSEMBLY FAC TACOMA DOME
2727 E D ST
TACOMA, WA 98402

WA VCP **S124436758**
N/A

Site 1 of 3 in cluster AK

Relative:
Higher
Actual:
136 ft.

VCP:
Name: DEPT OF PUBLIC ASSEMBLY FAC TACOMA DOME
Address: 2727 E D ST
City,State,Zip: TACOMA, WA 98402
edr_fstat: WA
edr_fzip: 98402
edr_fcnty: PIERCE
edr_zip: Not reported
Facility ID: 96231256
VCP Status: Not reported
VCP: NFA
Ecology Status: Not reported
NFA Type: Not reported
Date NFA: 2000-05-24
Rank: Not reported
Cleanup Siteid: 6940
Contaminant Name: Petroleum-Gasoline
Soil: Confirmed Above Cleanup Levels

AK135
SSW
1/4-1/2
0.382 mi.
2019 ft.

DEPT OF PUBLIC ASSEMBLY FAC TACOMA DOME
2727 E D ST
TACOMA, WA 98421

WA LUST **1001969509**
WA ALLSITES **WAD981768021**
WA CSCSL NFA
RCRA NonGen / NLR
FINDS
ECHO
WA MANIFEST

Site 2 of 3 in cluster AK

Relative:
Higher
Actual:
136 ft.

LUST:
Name: DEPT OF PUBLIC ASSEMBLY FAC TACOMA DOME
Address: 2727 E D ST
City,State,Zip: TACOMA, WA 98402
Facility ID: 96231256
Lust Status Type: LUST - NFA
Cleanup Site ID: 6940
Cleanup Unit Type: Not reported
Process Type: Not reported
Cleanup Unit Name: TACOMA CITY OF TACOMA DOME,TACOMA CITY TACOMA DOME,TACOMA DOME UST SITE
Response Section: Southwest
Release Date: 01/18/2000
Lust Date: 05/24/2000
Region: Southwest

Map ID
Direction
Distance
Elevation

MAP FINDINGS

Site

Database(s)

EDR ID Number
EPA ID Number

DEPT OF PUBLIC ASSEMBLY FAC TACOMA DOME (Continued)

1001969509

Lust ID: 5440
UST ID: 507935
Contaminant Name: Petroleum-Gasoline
Ground Water: Not reported
Surface Water: Not reported
Soil: Confirmed Above Cleanup Levels
Sediment: Not reported
Air: Not reported
Bedrock: Not reported
Lat/Long: 47.2365335 / -122.42700

ALLSITES:

Name: DEPT OF PUBLIC ASSEMBLY FAC TACOMA DOME
Facility Id: 96231256

Name: LEMAY AMERICAS CAR MUSEUM
Facility Id: 19576

CSCSL NFA:

Name: DEPT OF PUBLIC ASSEMBLY FAC TACOMA DOME
Address: 2727 E D ST
City,State,Zip: TACOMA, WA 98402
Facility/Site Id: 96231256
CS Id: 6940
NFA Date: 05/24/2000
Alternate Site Names: TACOMA CITY OF TACOMA DOME,TACOMA CITY TACOMA DOME,TACOMA DOME UST SITE
NFA Reason: NFA-Voluntary Cleanup Program Review
Site Status: NFA
Region: Southwest
Contaminant Name: Petroleum-Gasoline
Ground Water: Not reported
Surface Water: Not reported
Soil: Confirmed Above Cleanup Levels
Sediment: Not reported
Air: Not reported
Bedrock: Not reported
Latitude: 47.236533583
Longitude: -122.42700268

RCRA Listings:

Date Form Received by Agency: 2019-02-28 00:00:00.0
Handler Name: DEPT OF PUBLIC ASSEMBLY FAC TACOMA DOME
Handler Address: 2727 E D ST
Handler City,State,Zip: TACOMA, WA 98421
EPA ID: WAD981768021
Contact Name: MATT BALK
Contact Address: 2727 E D ST
Contact City,State,Zip: TACOMA, WA 98421
Contact Telephone: 253-830-6617
Contact Fax: Not reported
Contact Email: MBALK@TACOMAVENUES.ORG
Contact Title: Not reported
EPA Region: 10
Land Type: Municipal
Federal Waste Generator Description: Not a generator, verified

Map ID
Direction
Distance
Elevation

MAP FINDINGS

Site

Database(s)

EDR ID Number
EPA ID Number

DEPT OF PUBLIC ASSEMBLY FAC TACOMA DOME (Continued)

1001969509

Non-Notifier:	Not reported
Biennial Report Cycle:	Not reported
Accessibility:	Not reported
Active Site Indicator:	Not reported
State District Owner:	WA
State District:	SWRO
Mailing Address:	2727 E D ST
Mailing City,State,Zip:	TACOMA, WA 98421
Owner Name:	TACOMA CITY
Owner Type:	Municipal
Operator Name:	CITY OF TACOMA/TACOMA DOME
Operator Type:	Municipal
Short-Term Generator Activity:	No
Importer Activity:	No
Mixed Waste Generator:	No
Transporter Activity:	No
Transfer Facility Activity:	No
Recycler Activity with Storage:	No
Small Quantity On-Site Burner Exemption:	No
Smelting Melting and Refining Furnace Exemption:	No
Underground Injection Control:	No
Off-Site Waste Receipt:	No
Universal Waste Indicator:	No
Universal Waste Destination Facility:	No
Federal Universal Waste:	No
Active Site Fed-Reg Treatment Storage and Disposal Facility:	Not reported
Active Site Converter Treatment storage and Disposal Facility:	Not reported
Active Site State-Reg Treatment Storage and Disposal Facility:	Not reported
Active Site State-Reg Handler:	---
Federal Facility Indicator:	Not reported
Hazardous Secondary Material Indicator:	NN
Sub-Part K Indicator:	Not reported
Commercial TSD Indicator:	No
Treatment Storage and Disposal Type:	Not reported
2018 GPRA Permit Baseline:	Not on the Baseline
2018 GPRA Renewals Baseline:	Not on the Baseline
Permit Renewals Workload Universe:	Not reported
Permit Workload Universe:	Not reported
Permit Progress Universe:	Not reported
Post-Closure Workload Universe:	Not reported
Closure Workload Universe:	Not reported
202 GPRA Corrective Action Baseline:	No
Corrective Action Workload Universe:	No
Subject to Corrective Action Universe:	No
Non-TSDFs Where RCRA CA has Been Imposed Universe:	No
TSDFs Potentially Subject to CA Under 3004 (u)/(v) Universe:	No
TSDFs Only Subject to CA under Discretionary Auth Universe:	No
Corrective Action Priority Ranking:	No NCAPS ranking
Environmental Control Indicator:	No
Institutional Control Indicator:	No
Human Exposure Controls Indicator:	N/A
Groundwater Controls Indicator:	N/A
Operating TSDF Universe:	Not reported
Full Enforcement Universe:	Not reported
Significant Non-Complier Universe:	No
Unaddressed Significant Non-Complier Universe:	No
Addressed Significant Non-Complier Universe:	No

Map ID
Direction
Distance
Elevation

MAP FINDINGS

Site

Database(s)

EDR ID Number
EPA ID Number

DEPT OF PUBLIC ASSEMBLY FAC TACOMA DOME (Continued)

1001969509

Significant Non-Complier With a Compliance Schedule Universe:	No
Financial Assurance Required:	Not reported
Handler Date of Last Change:	2019-04-12 19:21:16.0
Recognized Trader-Importer:	No
Recognized Trader-Exporter:	No
Importer of Spent Lead Acid Batteries:	No
Exporter of Spent Lead Acid Batteries:	No
Recycler Activity Without Storage:	No
Manifest Broker:	No
Sub-Part P Indicator:	Not reported

Biennial: List of Years

Year: 2011

[Click Here for Biennial Reporting System Data:](#)

Year: 2009

[Click Here for Biennial Reporting System Data:](#)

Year: 2007

[Click Here for Biennial Reporting System Data:](#)

Year: 2005

[Click Here for Biennial Reporting System Data:](#)

Year: 2003

[Click Here for Biennial Reporting System Data:](#)

Hazardous Waste Summary:

Waste Code:	D001
Waste Description:	IGNITABLE WASTE

Handler - Owner Operator:

Owner/Operator Indicator:	Owner
Owner/Operator Name:	TACOMA CITY
Legal Status:	Municipal
Date Became Current:	1900-01-01 00:00:00.
Date Ended Current:	Not reported
Owner/Operator Address:	2727 E D ST
Owner/Operator City,State,Zip:	TACOMA, WA 98421-1216
Owner/Operator Telephone:	253-272-3663
Owner/Operator Telephone Ext:	Not reported
Owner/Operator Fax:	Not reported
Owner/Operator Email:	Not reported

Owner/Operator Indicator:	Owner
Owner/Operator Name:	DEPT OF PUBLIC ASSEMBLY FAC TACOMA DOME
Legal Status:	Private
Date Became Current:	Not reported
Date Ended Current:	Not reported
Owner/Operator Address:	2727 E D ST
Owner/Operator City,State,Zip:	TACOMA, WA 98421
Owner/Operator Telephone:	000-000-0000
Owner/Operator Telephone Ext:	Not reported
Owner/Operator Fax:	Not reported
Owner/Operator Email:	Not reported

Map ID
Direction
Distance
Elevation

MAP FINDINGS

Site

Database(s)

EDR ID Number
EPA ID Number

DEPT OF PUBLIC ASSEMBLY FAC TACOMA DOME (Continued)

1001969509

Owner/Operator Indicator:	Owner
Owner/Operator Name:	TACOMA CITY
Legal Status:	Private
Date Became Current:	1996-08-26 00:00:00.
Date Ended Current:	Not reported
Owner/Operator Address:	2727 E D ST
Owner/Operator City,State,Zip:	TACOMA, WA 98421
Owner/Operator Telephone:	253-272-3663
Owner/Operator Telephone Ext:	Not reported
Owner/Operator Fax:	Not reported
Owner/Operator Email:	Not reported
Owner/Operator Indicator:	Operator
Owner/Operator Name:	WEISGERBER, MELVIN
Legal Status:	Private
Date Became Current:	Not reported
Date Ended Current:	Not reported
Owner/Operator Address:	2727 E D ST
Owner/Operator City,State,Zip:	TACOMA, WA 98421
Owner/Operator Telephone:	253-272-3663
Owner/Operator Telephone Ext:	Not reported
Owner/Operator Fax:	Not reported
Owner/Operator Email:	Not reported
Owner/Operator Indicator:	Owner
Owner/Operator Name:	TACOMA CITY
Legal Status:	Private
Date Became Current:	Not reported
Date Ended Current:	Not reported
Owner/Operator Address:	2727 E D ST
Owner/Operator City,State,Zip:	TACOMA, WA 98421
Owner/Operator Telephone:	253-272-3663
Owner/Operator Telephone Ext:	Not reported
Owner/Operator Fax:	Not reported
Owner/Operator Email:	Not reported
Owner/Operator Indicator:	Owner
Owner/Operator Name:	TACOMA CITY
Legal Status:	Private
Date Became Current:	Not reported
Date Ended Current:	Not reported
Owner/Operator Address:	2727 E D ST
Owner/Operator City,State,Zip:	TACOMA, WA 98421
Owner/Operator Telephone:	253-272-3663
Owner/Operator Telephone Ext:	Not reported
Owner/Operator Fax:	Not reported
Owner/Operator Email:	Not reported
Owner/Operator Indicator:	Operator
Owner/Operator Name:	WEISGERBER, MELVIN
Legal Status:	Private
Date Became Current:	Not reported
Date Ended Current:	Not reported
Owner/Operator Address:	2727 E D ST
Owner/Operator City,State,Zip:	TACOMA, WA 98421
Owner/Operator Telephone:	253-272-3663
Owner/Operator Telephone Ext:	Not reported

Map ID
Direction
Distance
Elevation

MAP FINDINGS

Site

Database(s)

EDR ID Number
EPA ID Number

DEPT OF PUBLIC ASSEMBLY FAC TACOMA DOME (Continued)

1001969509

Owner/Operator Fax:	Not reported
Owner/Operator Email:	Not reported
Owner/Operator Indicator:	Owner
Owner/Operator Name:	TACOMA CITY
Legal Status:	Private
Date Became Current:	Not reported
Date Ended Current:	Not reported
Owner/Operator Address:	2727 E D ST
Owner/Operator City,State,Zip:	TACOMA, WA 98421
Owner/Operator Telephone:	253-272-3663
Owner/Operator Telephone Ext:	Not reported
Owner/Operator Fax:	Not reported
Owner/Operator Email:	Not reported
Owner/Operator Indicator:	Owner
Owner/Operator Name:	TACOMA CITY
Legal Status:	Private
Date Became Current:	1996-08-26 00:00:00.
Date Ended Current:	Not reported
Owner/Operator Address:	2727 E D ST
Owner/Operator City,State,Zip:	TACOMA, WA 98421
Owner/Operator Telephone:	253-272-3663
Owner/Operator Telephone Ext:	Not reported
Owner/Operator Fax:	Not reported
Owner/Operator Email:	Not reported
Owner/Operator Indicator:	Owner
Owner/Operator Name:	TACOMA CITY
Legal Status:	Private
Date Became Current:	Not reported
Date Ended Current:	Not reported
Owner/Operator Address:	2727 E D ST
Owner/Operator City,State,Zip:	TACOMA, WA 98421
Owner/Operator Telephone:	253-272-3663
Owner/Operator Telephone Ext:	Not reported
Owner/Operator Fax:	Not reported
Owner/Operator Email:	Not reported
Owner/Operator Indicator:	Owner
Owner/Operator Name:	TACOMA CITY
Legal Status:	Private
Date Became Current:	1996-08-26 00:00:00.
Date Ended Current:	Not reported
Owner/Operator Address:	2727 E D ST
Owner/Operator City,State,Zip:	TACOMA, WA 98421
Owner/Operator Telephone:	253-272-3663
Owner/Operator Telephone Ext:	Not reported
Owner/Operator Fax:	Not reported
Owner/Operator Email:	Not reported
Owner/Operator Indicator:	Owner
Owner/Operator Name:	TACOMA CITY
Legal Status:	Private
Date Became Current:	1996-08-26 00:00:00.
Date Ended Current:	Not reported
Owner/Operator Address:	2727 E D ST

Map ID
Direction
Distance
Elevation

MAP FINDINGS

Site

Database(s)

EDR ID Number
EPA ID Number

DEPT OF PUBLIC ASSEMBLY FAC TACOMA DOME (Continued)

1001969509

Owner/Operator City,State,Zip: TACOMA, WA 98421
Owner/Operator Telephone: 253-272-3663
Owner/Operator Telephone Ext: Not reported
Owner/Operator Fax: Not reported
Owner/Operator Email: Not reported

Owner/Operator Indicator: Owner
Owner/Operator Name: TACOMA CITY
Legal Status: Private
Date Became Current: Not reported
Date Ended Current: Not reported
Owner/Operator Address: 2727 E D ST
Owner/Operator City,State,Zip: TACOMA, WA 98421
Owner/Operator Telephone: 253-272-3663
Owner/Operator Telephone Ext: Not reported
Owner/Operator Fax: Not reported
Owner/Operator Email: Not reported

Owner/Operator Indicator: Owner
Owner/Operator Name: TACOMA CITY
Legal Status: Private
Date Became Current: Not reported
Date Ended Current: Not reported
Owner/Operator Address: 2727 E D ST
Owner/Operator City,State,Zip: TACOMA, WA 98421
Owner/Operator Telephone: 253-272-3663
Owner/Operator Telephone Ext: Not reported
Owner/Operator Fax: Not reported
Owner/Operator Email: Not reported

Owner/Operator Indicator: Operator
Owner/Operator Name: CITY OF TACOMA/TACOMA DOME
Legal Status: Private
Date Became Current: Not reported
Date Ended Current: Not reported
Owner/Operator Address: 2727 E D ST
Owner/Operator City,State,Zip: TACOMA, WA 98421
Owner/Operator Telephone: 253-272-3663
Owner/Operator Telephone Ext: Not reported
Owner/Operator Fax: Not reported
Owner/Operator Email: Not reported

Owner/Operator Indicator: Owner
Owner/Operator Name: TACOMA CITY
Legal Status: Private
Date Became Current: Not reported
Date Ended Current: Not reported
Owner/Operator Address: 2727 E D ST
Owner/Operator City,State,Zip: TACOMA, WA 98421
Owner/Operator Telephone: 253-272-3663
Owner/Operator Telephone Ext: Not reported
Owner/Operator Fax: Not reported
Owner/Operator Email: Not reported

Owner/Operator Indicator: Owner
Owner/Operator Name: TACOMA CITY
Legal Status: Private

Map ID
Direction
Distance
Elevation

MAP FINDINGS

Site

Database(s)

EDR ID Number
EPA ID Number

DEPT OF PUBLIC ASSEMBLY FAC TACOMA DOME (Continued)

1001969509

Date Became Current:	Not reported
Date Ended Current:	Not reported
Owner/Operator Address:	2727 E D ST
Owner/Operator City,State,Zip:	TACOMA, WA 98421
Owner/Operator Telephone:	253-272-3663
Owner/Operator Telephone Ext:	Not reported
Owner/Operator Fax:	Not reported
Owner/Operator Email:	Not reported
Owner/Operator Indicator:	Operator
Owner/Operator Name:	CYNTHIA DAVIS
Legal Status:	Private
Date Became Current:	2004-01-01 00:00:00.
Date Ended Current:	Not reported
Owner/Operator Address:	2727 E D ST
Owner/Operator City,State,Zip:	TACOMA, WA 98421-1216
Owner/Operator Telephone:	Not reported
Owner/Operator Telephone Ext:	Not reported
Owner/Operator Fax:	Not reported
Owner/Operator Email:	Not reported
Owner/Operator Indicator:	Owner
Owner/Operator Name:	TACOMA CITY
Legal Status:	Municipal
Date Became Current:	1900-01-01 00:00:00.
Date Ended Current:	Not reported
Owner/Operator Address:	2727 E D ST
Owner/Operator City,State,Zip:	TACOMA, WA 98421-1216
Owner/Operator Telephone:	253-272-3663
Owner/Operator Telephone Ext:	Not reported
Owner/Operator Fax:	Not reported
Owner/Operator Email:	Not reported
Owner/Operator Indicator:	Operator
Owner/Operator Name:	CITY OF TACOMA/TACOMA DOME
Legal Status:	Municipal
Date Became Current:	1900-01-01 00:00:00.
Date Ended Current:	Not reported
Owner/Operator Address:	2727 E D ST
Owner/Operator City,State,Zip:	TACOMA, WA 98421-1216
Owner/Operator Telephone:	253-272-3663
Owner/Operator Telephone Ext:	Not reported
Owner/Operator Fax:	Not reported
Owner/Operator Email:	Not reported
Owner/Operator Indicator:	Owner
Owner/Operator Name:	DEPT OF PUBLIC ASSEMBLY FAC TACOMA DOME
Legal Status:	Private
Date Became Current:	Not reported
Date Ended Current:	Not reported
Owner/Operator Address:	2727 E D ST
Owner/Operator City,State,Zip:	TACOMA, WA 98421
Owner/Operator Telephone:	000-000-0000
Owner/Operator Telephone Ext:	Not reported
Owner/Operator Fax:	Not reported
Owner/Operator Email:	Not reported

Map ID
Direction
Distance
Elevation

MAP FINDINGS

Site

Database(s)

EDR ID Number
EPA ID Number

DEPT OF PUBLIC ASSEMBLY FAC TACOMA DOME (Continued)

1001969509

Owner/Operator Indicator:	Owner
Owner/Operator Name:	TACOMA CITY
Legal Status:	Private
Date Became Current:	Not reported
Date Ended Current:	Not reported
Owner/Operator Address:	2727 E D ST
Owner/Operator City,State,Zip:	TACOMA, WA 98421
Owner/Operator Telephone:	253-272-3663
Owner/Operator Telephone Ext:	Not reported
Owner/Operator Fax:	Not reported
Owner/Operator Email:	Not reported
Owner/Operator Indicator:	Owner
Owner/Operator Name:	TACOMA CITY
Legal Status:	Private
Date Became Current:	1996-08-26 00:00:00.
Date Ended Current:	Not reported
Owner/Operator Address:	2727 E D ST
Owner/Operator City,State,Zip:	TACOMA, WA 98421
Owner/Operator Telephone:	253-272-3663
Owner/Operator Telephone Ext:	Not reported
Owner/Operator Fax:	Not reported
Owner/Operator Email:	Not reported
Owner/Operator Indicator:	Operator
Owner/Operator Name:	WEISGERBER, MELVIN
Legal Status:	Private
Date Became Current:	Not reported
Date Ended Current:	Not reported
Owner/Operator Address:	2727 E D ST
Owner/Operator City,State,Zip:	TACOMA, WA 98421
Owner/Operator Telephone:	253-272-3663
Owner/Operator Telephone Ext:	Not reported
Owner/Operator Fax:	Not reported
Owner/Operator Email:	Not reported
Owner/Operator Indicator:	Owner
Owner/Operator Name:	TACOMA CITY
Legal Status:	Private
Date Became Current:	Not reported
Date Ended Current:	Not reported
Owner/Operator Address:	2727 E D ST
Owner/Operator City,State,Zip:	TACOMA, WA 98421
Owner/Operator Telephone:	253-272-3663
Owner/Operator Telephone Ext:	Not reported
Owner/Operator Fax:	Not reported
Owner/Operator Email:	Not reported
Owner/Operator Indicator:	Operator
Owner/Operator Name:	DAVIS, CYNTHIA
Legal Status:	Private
Date Became Current:	Not reported
Date Ended Current:	Not reported
Owner/Operator Address:	2727 E D ST
Owner/Operator City,State,Zip:	TACOMA, WA 98421
Owner/Operator Telephone:	253-272-3663
Owner/Operator Telephone Ext:	Not reported

Map ID
Direction
Distance
Elevation

MAP FINDINGS

Site

Database(s)

EDR ID Number
EPA ID Number

DEPT OF PUBLIC ASSEMBLY FAC TACOMA DOME (Continued)

1001969509

Owner/Operator Fax: Not reported
Owner/Operator Email: Not reported

Owner/Operator Indicator: Owner
Owner/Operator Name: TACOMA CITY
Legal Status: Private
Date Became Current: 1996-08-26 00:00:00.
Date Ended Current: Not reported
Owner/Operator Address: 2727 E D ST
Owner/Operator City,State,Zip: TACOMA, WA 98421
Owner/Operator Telephone: 253-272-3663
Owner/Operator Telephone Ext: Not reported
Owner/Operator Fax: Not reported
Owner/Operator Email: Not reported

Owner/Operator Indicator: Owner
Owner/Operator Name: TACOMA CITY
Legal Status: Private
Date Became Current: Not reported
Date Ended Current: Not reported
Owner/Operator Address: 2727 E D ST
Owner/Operator City,State,Zip: TACOMA, WA 98421
Owner/Operator Telephone: 253-272-3663
Owner/Operator Telephone Ext: Not reported
Owner/Operator Fax: Not reported
Owner/Operator Email: Not reported

Owner/Operator Indicator: Owner
Owner/Operator Name: TACOMA CITY
Legal Status: Private
Date Became Current: Not reported
Date Ended Current: Not reported
Owner/Operator Address: 2727 E D ST
Owner/Operator City,State,Zip: TACOMA, WA 98421
Owner/Operator Telephone: 253-272-3663
Owner/Operator Telephone Ext: Not reported
Owner/Operator Fax: Not reported
Owner/Operator Email: Not reported

Owner/Operator Indicator: Operator
Owner/Operator Name: CITY OF TACOMA/TACOMA DOME
Legal Status: Private
Date Became Current: Not reported
Date Ended Current: Not reported
Owner/Operator Address: 2727 E D ST
Owner/Operator City,State,Zip: TACOMA, WA 98421
Owner/Operator Telephone: 253-272-3663
Owner/Operator Telephone Ext: Not reported
Owner/Operator Fax: Not reported
Owner/Operator Email: Not reported

Owner/Operator Indicator: Owner
Owner/Operator Name: TACOMA CITY
Legal Status: Private
Date Became Current: Not reported
Date Ended Current: Not reported
Owner/Operator Address: 2727 E D ST

Map ID
Direction
Distance
Elevation

MAP FINDINGS

Site

Database(s)

EDR ID Number
EPA ID Number

DEPT OF PUBLIC ASSEMBLY FAC TACOMA DOME (Continued)

1001969509

Owner/Operator City,State,Zip:	TACOMA, WA 98421
Owner/Operator Telephone:	253-272-3663
Owner/Operator Telephone Ext:	Not reported
Owner/Operator Fax:	Not reported
Owner/Operator Email:	Not reported
Owner/Operator Indicator:	Operator
Owner/Operator Name:	CITY OF TACOMA/TACOMA DOME
Legal Status:	Private
Date Became Current:	Not reported
Date Ended Current:	Not reported
Owner/Operator Address:	2727 E D ST
Owner/Operator City,State,Zip:	TACOMA, WA 98421
Owner/Operator Telephone:	253-272-3663
Owner/Operator Telephone Ext:	Not reported
Owner/Operator Fax:	Not reported
Owner/Operator Email:	Not reported
Owner/Operator Indicator:	Operator
Owner/Operator Name:	CITY OF TACOMA/TACOMA DOME
Legal Status:	Private
Date Became Current:	Not reported
Date Ended Current:	Not reported
Owner/Operator Address:	2727 E D ST
Owner/Operator City,State,Zip:	TACOMA, WA 98421
Owner/Operator Telephone:	253-593-7606
Owner/Operator Telephone Ext:	Not reported
Owner/Operator Fax:	Not reported
Owner/Operator Email:	Not reported
Owner/Operator Indicator:	Owner
Owner/Operator Name:	TACOMA CITY
Legal Status:	Private
Date Became Current:	Not reported
Date Ended Current:	Not reported
Owner/Operator Address:	2727 E D ST
Owner/Operator City,State,Zip:	TACOMA, WA 98421
Owner/Operator Telephone:	253-272-3663
Owner/Operator Telephone Ext:	Not reported
Owner/Operator Fax:	Not reported
Owner/Operator Email:	Not reported
Owner/Operator Indicator:	Owner
Owner/Operator Name:	TACOMA CITY
Legal Status:	Private
Date Became Current:	Not reported
Date Ended Current:	Not reported
Owner/Operator Address:	2727 E D ST
Owner/Operator City,State,Zip:	TACOMA, WA 98421
Owner/Operator Telephone:	253-272-3663
Owner/Operator Telephone Ext:	Not reported
Owner/Operator Fax:	Not reported
Owner/Operator Email:	Not reported
Owner/Operator Indicator:	Owner
Owner/Operator Name:	TACOMA CITY
Legal Status:	Private

Map ID
Direction
Distance
Elevation

MAP FINDINGS

Site

Database(s)

EDR ID Number
EPA ID Number

DEPT OF PUBLIC ASSEMBLY FAC TACOMA DOME (Continued)

1001969509

Date Became Current: Not reported
Date Ended Current: Not reported
Owner/Operator Address: 2727 E D ST
Owner/Operator City,State,Zip: TACOMA, WA 98421
Owner/Operator Telephone: 253-272-3663
Owner/Operator Telephone Ext: Not reported
Owner/Operator Fax: Not reported
Owner/Operator Email: Not reported

Owner/Operator Indicator: Owner
Owner/Operator Name: TACOMA CITY
Legal Status: Private
Date Became Current: Not reported
Date Ended Current: Not reported
Owner/Operator Address: 2727 E D ST
Owner/Operator City,State,Zip: TACOMA, WA 98421
Owner/Operator Telephone: 253-272-3663
Owner/Operator Telephone Ext: Not reported
Owner/Operator Fax: Not reported
Owner/Operator Email: Not reported

Owner/Operator Indicator: Owner
Owner/Operator Name: TACOMA CITY
Legal Status: Private
Date Became Current: Not reported
Date Ended Current: Not reported
Owner/Operator Address: 2727 E D ST
Owner/Operator City,State,Zip: TACOMA, WA 98421
Owner/Operator Telephone: 253-272-3663
Owner/Operator Telephone Ext: Not reported
Owner/Operator Fax: Not reported
Owner/Operator Email: Not reported

Owner/Operator Indicator: Owner
Owner/Operator Name: TACOMA CITY
Legal Status: Private
Date Became Current: 1996-08-26 00:00:00.
Date Ended Current: Not reported
Owner/Operator Address: 2727 E D ST
Owner/Operator City,State,Zip: TACOMA, WA 98421
Owner/Operator Telephone: 253-272-3663
Owner/Operator Telephone Ext: Not reported
Owner/Operator Fax: Not reported
Owner/Operator Email: Not reported

Owner/Operator Indicator: Operator
Owner/Operator Name: DAVIS, CYNTHIA
Legal Status: Private
Date Became Current: Not reported
Date Ended Current: Not reported
Owner/Operator Address: 2727 E D ST
Owner/Operator City,State,Zip: TACOMA, WA 98421
Owner/Operator Telephone: 253-272-3663
Owner/Operator Telephone Ext: Not reported
Owner/Operator Fax: Not reported
Owner/Operator Email: Not reported

Map ID
Direction
Distance
Elevation

MAP FINDINGS

Site

Database(s)

EDR ID Number
EPA ID Number

DEPT OF PUBLIC ASSEMBLY FAC TACOMA DOME (Continued)

1001969509

Owner/Operator Indicator: Owner
Owner/Operator Name: TACOMA CITY
Legal Status: Private
Date Became Current: Not reported
Date Ended Current: Not reported
Owner/Operator Address: 2727 E D ST
Owner/Operator City,State,Zip: TACOMA, WA 98421
Owner/Operator Telephone: 253-272-3663
Owner/Operator Telephone Ext: Not reported
Owner/Operator Fax: Not reported
Owner/Operator Email: Not reported

Owner/Operator Indicator: Owner
Owner/Operator Name: TACOMA CITY
Legal Status: Private
Date Became Current: Not reported
Date Ended Current: Not reported
Owner/Operator Address: 2727 E D ST
Owner/Operator City,State,Zip: TACOMA, WA 98421
Owner/Operator Telephone: 253-272-3663
Owner/Operator Telephone Ext: Not reported
Owner/Operator Fax: Not reported
Owner/Operator Email: Not reported

Owner/Operator Indicator: Owner
Owner/Operator Name: TACOMA CITY
Legal Status: Private
Date Became Current: Not reported
Date Ended Current: Not reported
Owner/Operator Address: 2727 E D ST
Owner/Operator City,State,Zip: TACOMA, WA 98421
Owner/Operator Telephone: 253-272-3663
Owner/Operator Telephone Ext: Not reported
Owner/Operator Fax: Not reported
Owner/Operator Email: Not reported

Owner/Operator Indicator: Owner
Owner/Operator Name: TACOMA CITY
Legal Status: Private
Date Became Current: 1996-08-26 00:00:00.
Date Ended Current: Not reported
Owner/Operator Address: 2727 E D ST
Owner/Operator City,State,Zip: TACOMA, WA 98421-1216
Owner/Operator Telephone: Not reported
Owner/Operator Telephone Ext: Not reported
Owner/Operator Fax: Not reported
Owner/Operator Email: Not reported

Owner/Operator Indicator: Owner
Owner/Operator Name: DEPT OF PUBLIC ASSEMBLY FAC TACOMA DOME
Legal Status: Private
Date Became Current: Not reported
Date Ended Current: Not reported
Owner/Operator Address: 2727 E D ST
Owner/Operator City,State,Zip: TACOMA, WA 98421
Owner/Operator Telephone: 000-000-0000
Owner/Operator Telephone Ext: Not reported

Map ID
Direction
Distance
Elevation

MAP FINDINGS

Site

Database(s)

EDR ID Number
EPA ID Number

DEPT OF PUBLIC ASSEMBLY FAC TACOMA DOME (Continued)

1001969509

Owner/Operator Fax:	Not reported
Owner/Operator Email:	Not reported
Owner/Operator Indicator:	Operator
Owner/Operator Name:	DEPT OF PUBLIC ASSEMBLY FAC TACOMA DOME
Legal Status:	Private
Date Became Current:	Not reported
Date Ended Current:	Not reported
Owner/Operator Address:	2727 E D ST
Owner/Operator City,State,Zip:	TACOMA, WA 98421
Owner/Operator Telephone:	000-000-0000
Owner/Operator Telephone Ext:	Not reported
Owner/Operator Fax:	Not reported
Owner/Operator Email:	Not reported
Owner/Operator Indicator:	Owner
Owner/Operator Name:	TACOMA CITY
Legal Status:	Private
Date Became Current:	1996-08-26 00:00:00.
Date Ended Current:	Not reported
Owner/Operator Address:	2727 E D ST
Owner/Operator City,State,Zip:	TACOMA, WA 98421
Owner/Operator Telephone:	253-272-3663
Owner/Operator Telephone Ext:	Not reported
Owner/Operator Fax:	Not reported
Owner/Operator Email:	Not reported
Owner/Operator Indicator:	Owner
Owner/Operator Name:	TACOMA CITY
Legal Status:	Private
Date Became Current:	Not reported
Date Ended Current:	Not reported
Owner/Operator Address:	2727 E D ST
Owner/Operator City,State,Zip:	TACOMA, WA 98421
Owner/Operator Telephone:	253-272-3663
Owner/Operator Telephone Ext:	Not reported
Owner/Operator Fax:	Not reported
Owner/Operator Email:	Not reported
Owner/Operator Indicator:	Operator
Owner/Operator Name:	DAVIS, CYNTHIA
Legal Status:	Private
Date Became Current:	Not reported
Date Ended Current:	Not reported
Owner/Operator Address:	2727 E D ST
Owner/Operator City,State,Zip:	TACOMA, WA 98421
Owner/Operator Telephone:	253-272-3663
Owner/Operator Telephone Ext:	Not reported
Owner/Operator Fax:	Not reported
Owner/Operator Email:	Not reported
Owner/Operator Indicator:	Operator
Owner/Operator Name:	DAVIS, CYNTHIA
Legal Status:	Private
Date Became Current:	Not reported
Date Ended Current:	Not reported
Owner/Operator Address:	2727 E D ST

Map ID
Direction
Distance
Elevation

MAP FINDINGS

Site

Database(s)

EDR ID Number
EPA ID Number

DEPT OF PUBLIC ASSEMBLY FAC TACOMA DOME (Continued)

1001969509

Owner/Operator City,State,Zip: TACOMA, WA 98421
Owner/Operator Telephone: 253-272-3663
Owner/Operator Telephone Ext: Not reported
Owner/Operator Fax: Not reported
Owner/Operator Email: Not reported

Owner/Operator Indicator: Owner
Owner/Operator Name: TACOMA CITY
Legal Status: Private
Date Became Current: Not reported
Date Ended Current: Not reported
Owner/Operator Address: 2727 E D ST
Owner/Operator City,State,Zip: TACOMA, WA 98421
Owner/Operator Telephone: 253-272-3663
Owner/Operator Telephone Ext: Not reported
Owner/Operator Fax: Not reported
Owner/Operator Email: Not reported

Owner/Operator Indicator: Operator
Owner/Operator Name: CITY OF TACOMA/TACOMA DOME
Legal Status: Private
Date Became Current: Not reported
Date Ended Current: Not reported
Owner/Operator Address: 2727 E D ST
Owner/Operator City,State,Zip: TACOMA, WA 98421
Owner/Operator Telephone: 253-593-7606
Owner/Operator Telephone Ext: Not reported
Owner/Operator Fax: Not reported
Owner/Operator Email: Not reported

Owner/Operator Indicator: Operator
Owner/Operator Name: CITY OF TACOMA/TACOMA DOME
Legal Status: Private
Date Became Current: Not reported
Date Ended Current: Not reported
Owner/Operator Address: 2727 E D ST
Owner/Operator City,State,Zip: TACOMA, WA 98421
Owner/Operator Telephone: 253-593-7606
Owner/Operator Telephone Ext: Not reported
Owner/Operator Fax: Not reported
Owner/Operator Email: Not reported

Owner/Operator Indicator: Owner
Owner/Operator Name: TACOMA CITY
Legal Status: Private
Date Became Current: Not reported
Date Ended Current: Not reported
Owner/Operator Address: 2727 E D ST
Owner/Operator City,State,Zip: TACOMA, WA 98421
Owner/Operator Telephone: 253-272-3663
Owner/Operator Telephone Ext: Not reported
Owner/Operator Fax: Not reported
Owner/Operator Email: Not reported

Owner/Operator Indicator: Operator
Owner/Operator Name: DEPT OF PUBLIC ASSEMBLY FAC TACOMA DOME
Legal Status: Private

Map ID
Direction
Distance
Elevation

MAP FINDINGS

Site

Database(s)

EDR ID Number
EPA ID Number

DEPT OF PUBLIC ASSEMBLY FAC TACOMA DOME (Continued)

1001969509

Date Became Current: Not reported
Date Ended Current: Not reported
Owner/Operator Address: 2727 E D ST
Owner/Operator City,State,Zip: TACOMA, WA 98421
Owner/Operator Telephone: 000-000-0000
Owner/Operator Telephone Ext: Not reported
Owner/Operator Fax: Not reported
Owner/Operator Email: Not reported

Owner/Operator Indicator: Owner
Owner/Operator Name: TACOMA CITY
Legal Status: Private
Date Became Current: 1996-08-26 00:00:00.
Date Ended Current: Not reported
Owner/Operator Address: 2727 E D ST
Owner/Operator City,State,Zip: TACOMA, WA 98421
Owner/Operator Telephone: 253-272-3663
Owner/Operator Telephone Ext: Not reported
Owner/Operator Fax: Not reported
Owner/Operator Email: Not reported

Owner/Operator Indicator: Operator
Owner/Operator Name: DAVIS, CYNTHIA
Legal Status: Private
Date Became Current: Not reported
Date Ended Current: Not reported
Owner/Operator Address: 2727 E D ST
Owner/Operator City,State,Zip: TACOMA, WA 98421
Owner/Operator Telephone: 253-272-3663
Owner/Operator Telephone Ext: Not reported
Owner/Operator Fax: Not reported
Owner/Operator Email: Not reported

Owner/Operator Indicator: Operator
Owner/Operator Name: DAVIS, CYNTHIA
Legal Status: Private
Date Became Current: Not reported
Date Ended Current: Not reported
Owner/Operator Address: 2727 E D ST
Owner/Operator City,State,Zip: TACOMA, WA 98421
Owner/Operator Telephone: 253-272-3663
Owner/Operator Telephone Ext: Not reported
Owner/Operator Fax: Not reported
Owner/Operator Email: Not reported

Owner/Operator Indicator: Operator
Owner/Operator Name: CITY OF TACOMA/TACOMA DOME
Legal Status: Private
Date Became Current: Not reported
Date Ended Current: Not reported
Owner/Operator Address: 2727 E D ST
Owner/Operator City,State,Zip: TACOMA, WA 98421
Owner/Operator Telephone: 253-272-3663
Owner/Operator Telephone Ext: Not reported
Owner/Operator Fax: Not reported
Owner/Operator Email: Not reported

Map ID
Direction
Distance
Elevation

MAP FINDINGS

Site

Database(s)

EDR ID Number
EPA ID Number

DEPT OF PUBLIC ASSEMBLY FAC TACOMA DOME (Continued)

1001969509

Owner/Operator Indicator: Owner
Owner/Operator Name: TACOMA CITY
Legal Status: Private
Date Became Current: Not reported
Date Ended Current: Not reported
Owner/Operator Address: 2727 E D ST
Owner/Operator City,State,Zip: TACOMA, WA 98421
Owner/Operator Telephone: 253-272-3663
Owner/Operator Telephone Ext: Not reported
Owner/Operator Fax: Not reported
Owner/Operator Email: Not reported

Owner/Operator Indicator: Owner
Owner/Operator Name: TACOMA CITY
Legal Status: Private
Date Became Current: Not reported
Date Ended Current: Not reported
Owner/Operator Address: 2727 E D ST
Owner/Operator City,State,Zip: TACOMA, WA 98421
Owner/Operator Telephone: 253-272-3663
Owner/Operator Telephone Ext: Not reported
Owner/Operator Fax: Not reported
Owner/Operator Email: Not reported

Owner/Operator Indicator: Owner
Owner/Operator Name: TACOMA CITY
Legal Status: Private
Date Became Current: Not reported
Date Ended Current: Not reported
Owner/Operator Address: 2727 E D ST
Owner/Operator City,State,Zip: TACOMA, WA 98421
Owner/Operator Telephone: 253-272-3663
Owner/Operator Telephone Ext: Not reported
Owner/Operator Fax: Not reported
Owner/Operator Email: Not reported

Owner/Operator Indicator: Operator
Owner/Operator Name: CYNTHIA DAVIS
Legal Status: Municipal
Date Became Current: 2004-01-01 00:00:00.
Date Ended Current: Not reported
Owner/Operator Address: 2727 E D ST
Owner/Operator City,State,Zip: TACOMA, WA 98421-1216
Owner/Operator Telephone: Not reported
Owner/Operator Telephone Ext: Not reported
Owner/Operator Fax: Not reported
Owner/Operator Email: Not reported

Owner/Operator Indicator: Owner
Owner/Operator Name: DEPT OF PUBLIC ASSEMBLY FAC TACOMA DOME
Legal Status: Private
Date Became Current: Not reported
Date Ended Current: Not reported
Owner/Operator Address: 2727 E D ST
Owner/Operator City,State,Zip: TACOMA, WA 98421
Owner/Operator Telephone: 000-000-0000
Owner/Operator Telephone Ext: Not reported

Map ID
Direction
Distance
Elevation

MAP FINDINGS

Site

Database(s)

EDR ID Number
EPA ID Number

DEPT OF PUBLIC ASSEMBLY FAC TACOMA DOME (Continued)

1001969509

Owner/Operator Fax:	Not reported
Owner/Operator Email:	Not reported
Owner/Operator Indicator:	Owner
Owner/Operator Name:	TACOMA CITY
Legal Status:	Private
Date Became Current:	1996-08-26 00:00:00.
Date Ended Current:	Not reported
Owner/Operator Address:	2727 E D ST
Owner/Operator City,State,Zip:	TACOMA, WA 98421
Owner/Operator Telephone:	253-272-3663
Owner/Operator Telephone Ext:	Not reported
Owner/Operator Fax:	Not reported
Owner/Operator Email:	Not reported
Owner/Operator Indicator:	Operator
Owner/Operator Name:	WEISGERBER, MELVIN
Legal Status:	Private
Date Became Current:	Not reported
Date Ended Current:	Not reported
Owner/Operator Address:	2727 E D ST
Owner/Operator City,State,Zip:	TACOMA, WA 98421
Owner/Operator Telephone:	253-272-3663
Owner/Operator Telephone Ext:	Not reported
Owner/Operator Fax:	Not reported
Owner/Operator Email:	Not reported
Owner/Operator Indicator:	Owner
Owner/Operator Name:	TACOMA CITY
Legal Status:	Private
Date Became Current:	Not reported
Date Ended Current:	Not reported
Owner/Operator Address:	2727 E D ST
Owner/Operator City,State,Zip:	TACOMA, WA 98421
Owner/Operator Telephone:	253-272-3663
Owner/Operator Telephone Ext:	Not reported
Owner/Operator Fax:	Not reported
Owner/Operator Email:	Not reported
Owner/Operator Indicator:	Owner
Owner/Operator Name:	TACOMA CITY
Legal Status:	Private
Date Became Current:	Not reported
Date Ended Current:	Not reported
Owner/Operator Address:	2727 E D ST
Owner/Operator City,State,Zip:	TACOMA, WA 98421
Owner/Operator Telephone:	253-272-3663
Owner/Operator Telephone Ext:	Not reported
Owner/Operator Fax:	Not reported
Owner/Operator Email:	Not reported
Owner/Operator Indicator:	Owner
Owner/Operator Name:	TACOMA CITY
Legal Status:	Private
Date Became Current:	Not reported
Date Ended Current:	Not reported
Owner/Operator Address:	2727 E D ST

Map ID
Direction
Distance
Elevation

MAP FINDINGS

Site

Database(s)

EDR ID Number
EPA ID Number

DEPT OF PUBLIC ASSEMBLY FAC TACOMA DOME (Continued)

1001969509

Owner/Operator City,State,Zip:	TACOMA, WA 98421
Owner/Operator Telephone:	253-272-3663
Owner/Operator Telephone Ext:	Not reported
Owner/Operator Fax:	Not reported
Owner/Operator Email:	Not reported
Owner/Operator Indicator:	Operator
Owner/Operator Name:	CITY OF TACOMA/TACOMA DOME
Legal Status:	Private
Date Became Current:	Not reported
Date Ended Current:	Not reported
Owner/Operator Address:	2727 E D ST
Owner/Operator City,State,Zip:	TACOMA, WA 98421
Owner/Operator Telephone:	253-593-7606
Owner/Operator Telephone Ext:	Not reported
Owner/Operator Fax:	Not reported
Owner/Operator Email:	Not reported
Owner/Operator Indicator:	Owner
Owner/Operator Name:	TACOMA CITY
Legal Status:	Private
Date Became Current:	Not reported
Date Ended Current:	Not reported
Owner/Operator Address:	2727 E D ST
Owner/Operator City,State,Zip:	TACOMA, WA 98421
Owner/Operator Telephone:	253-272-3663
Owner/Operator Telephone Ext:	Not reported
Owner/Operator Fax:	Not reported
Owner/Operator Email:	Not reported
Owner/Operator Indicator:	Owner
Owner/Operator Name:	TACOMA CITY
Legal Status:	Municipal
Date Became Current:	1996-08-26 00:00:00.
Date Ended Current:	Not reported
Owner/Operator Address:	2727 E D ST
Owner/Operator City,State,Zip:	TACOMA, WA 98421-1216
Owner/Operator Telephone:	Not reported
Owner/Operator Telephone Ext:	Not reported
Owner/Operator Fax:	Not reported
Owner/Operator Email:	Not reported
Owner/Operator Indicator:	Operator
Owner/Operator Name:	CYNTHIA DAVIS
Legal Status:	Municipal
Date Became Current:	2004-01-01 00:00:00.
Date Ended Current:	Not reported
Owner/Operator Address:	2727 E D ST
Owner/Operator City,State,Zip:	TACOMA, WA 98421-1216
Owner/Operator Telephone:	Not reported
Owner/Operator Telephone Ext:	Not reported
Owner/Operator Fax:	Not reported
Owner/Operator Email:	Not reported
Owner/Operator Indicator:	Owner
Owner/Operator Name:	TACOMA CITY
Legal Status:	Municipal

Map ID
Direction
Distance
Elevation

MAP FINDINGS

Site

Database(s)

EDR ID Number
EPA ID Number

DEPT OF PUBLIC ASSEMBLY FAC TACOMA DOME (Continued)

1001969509

Date Became Current: 1996-08-26 00:00:00.
Date Ended Current: Not reported
Owner/Operator Address: 2727 E D ST
Owner/Operator City,State,Zip: TACOMA, WA 98421-1216
Owner/Operator Telephone: Not reported
Owner/Operator Telephone Ext: Not reported
Owner/Operator Fax: Not reported
Owner/Operator Email: Not reported

Owner/Operator Indicator: Owner
Owner/Operator Name: TACOMA CITY
Legal Status: Private
Date Became Current: 1996-08-26 00:00:00.
Date Ended Current: Not reported
Owner/Operator Address: 2727 E D ST
Owner/Operator City,State,Zip: TACOMA, WA 98421
Owner/Operator Telephone: 253-272-3663
Owner/Operator Telephone Ext: Not reported
Owner/Operator Fax: Not reported
Owner/Operator Email: Not reported

Owner/Operator Indicator: Operator
Owner/Operator Name: WEISGERBER, MELVIN
Legal Status: Private
Date Became Current: Not reported
Date Ended Current: Not reported
Owner/Operator Address: 2727 E D ST
Owner/Operator City,State,Zip: TACOMA, WA 98421
Owner/Operator Telephone: 253-272-3663
Owner/Operator Telephone Ext: Not reported
Owner/Operator Fax: Not reported
Owner/Operator Email: Not reported

Owner/Operator Indicator: Owner
Owner/Operator Name: TACOMA CITY
Legal Status: Private
Date Became Current: 1996-08-26 00:00:00.
Date Ended Current: Not reported
Owner/Operator Address: 2727 E D ST
Owner/Operator City,State,Zip: TACOMA, WA 98421
Owner/Operator Telephone: 253-272-3663
Owner/Operator Telephone Ext: Not reported
Owner/Operator Fax: Not reported
Owner/Operator Email: Not reported

Owner/Operator Indicator: Owner
Owner/Operator Name: TACOMA CITY
Legal Status: Private
Date Became Current: Not reported
Date Ended Current: Not reported
Owner/Operator Address: 2727 E D ST
Owner/Operator City,State,Zip: TACOMA, WA 98421
Owner/Operator Telephone: 253-272-3663
Owner/Operator Telephone Ext: Not reported
Owner/Operator Fax: Not reported
Owner/Operator Email: Not reported

Map ID
Direction
Distance
Elevation

MAP FINDINGS

Site

Database(s)

EDR ID Number
EPA ID Number

DEPT OF PUBLIC ASSEMBLY FAC TACOMA DOME (Continued)

1001969509

Owner/Operator Indicator:	Operator
Owner/Operator Name:	CITY OF TACOMA/TACOMA DOME
Legal Status:	Private
Date Became Current:	Not reported
Date Ended Current:	Not reported
Owner/Operator Address:	2727 E D ST
Owner/Operator City,State,Zip:	TACOMA, WA 98421
Owner/Operator Telephone:	253-593-7606
Owner/Operator Telephone Ext:	Not reported
Owner/Operator Fax:	Not reported
Owner/Operator Email:	Not reported

Owner/Operator Indicator:	Owner
Owner/Operator Name:	TACOMA CITY
Legal Status:	Private
Date Became Current:	Not reported
Date Ended Current:	Not reported
Owner/Operator Address:	2727 E D ST
Owner/Operator City,State,Zip:	TACOMA, WA 98421
Owner/Operator Telephone:	253-272-3663
Owner/Operator Telephone Ext:	Not reported
Owner/Operator Fax:	Not reported
Owner/Operator Email:	Not reported

Owner/Operator Indicator:	Owner
Owner/Operator Name:	TACOMA CITY
Legal Status:	Municipal
Date Became Current:	Not reported
Date Ended Current:	Not reported
Owner/Operator Address:	2727 E D ST
Owner/Operator City,State,Zip:	TACOMA, WA 98421
Owner/Operator Telephone:	253-272-3663
Owner/Operator Telephone Ext:	Not reported
Owner/Operator Fax:	Not reported
Owner/Operator Email:	Not reported

Owner/Operator Indicator:	Owner
Owner/Operator Name:	TACOMA CITY
Legal Status:	Municipal
Date Became Current:	2017-12-31 00:00:00.
Date Ended Current:	Not reported
Owner/Operator Address:	2727 E D ST
Owner/Operator City,State,Zip:	TACOMA, WA 98421
Owner/Operator Telephone:	253-272-3663
Owner/Operator Telephone Ext:	Not reported
Owner/Operator Fax:	Not reported
Owner/Operator Email:	Not reported

Owner/Operator Indicator:	Operator
Owner/Operator Name:	CITY OF TACOMA/TACOMA DOME
Legal Status:	Municipal
Date Became Current:	Not reported
Date Ended Current:	Not reported
Owner/Operator Address:	2727 E D ST
Owner/Operator City,State,Zip:	TACOMA, WA 98421
Owner/Operator Telephone:	253-593-7606
Owner/Operator Telephone Ext:	Not reported

Map ID
Direction
Distance
Elevation

MAP FINDINGS

Site

Database(s)

EDR ID Number
EPA ID Number

DEPT OF PUBLIC ASSEMBLY FAC TACOMA DOME (Continued)

1001969509

Owner/Operator Fax: Not reported
Owner/Operator Email: Not reported

Owner/Operator Indicator: Operator
Owner/Operator Name: CITY OF TACOMA/TACOMA DOME
Legal Status: Municipal
Date Became Current: 1900-01-01 00:00:00.
Date Ended Current: Not reported
Owner/Operator Address: 2727 E D ST
Owner/Operator City,State,Zip: TACOMA, WA 98421-1216
Owner/Operator Telephone: 253-272-3663
Owner/Operator Telephone Ext: Not reported
Owner/Operator Fax: Not reported
Owner/Operator Email: Not reported

Owner/Operator Indicator: Operator
Owner/Operator Name: WEISGERBER, MELVIN
Legal Status: Private
Date Became Current: Not reported
Date Ended Current: Not reported
Owner/Operator Address: 2727 E D ST
Owner/Operator City,State,Zip: TACOMA, WA 98421
Owner/Operator Telephone: 253-272-3663
Owner/Operator Telephone Ext: Not reported
Owner/Operator Fax: Not reported
Owner/Operator Email: Not reported

Owner/Operator Indicator: Operator
Owner/Operator Name: WEISGERBER, MELVIN
Legal Status: Private
Date Became Current: Not reported
Date Ended Current: Not reported
Owner/Operator Address: 2727 E D ST
Owner/Operator City,State,Zip: TACOMA, WA 98421
Owner/Operator Telephone: 253-272-3663
Owner/Operator Telephone Ext: Not reported
Owner/Operator Fax: Not reported
Owner/Operator Email: Not reported

Owner/Operator Indicator: Owner
Owner/Operator Name: TACOMA CITY
Legal Status: Private
Date Became Current: 1996-08-26 00:00:00.
Date Ended Current: Not reported
Owner/Operator Address: 2727 E D ST
Owner/Operator City,State,Zip: TACOMA, WA 98421
Owner/Operator Telephone: 253-272-3663
Owner/Operator Telephone Ext: Not reported
Owner/Operator Fax: Not reported
Owner/Operator Email: Not reported

Owner/Operator Indicator: Owner
Owner/Operator Name: TACOMA CITY
Legal Status: Private
Date Became Current: Not reported
Date Ended Current: Not reported
Owner/Operator Address: 2727 E D ST

Map ID
Direction
Distance
Elevation

MAP FINDINGS

Site

Database(s)

EDR ID Number
EPA ID Number

DEPT OF PUBLIC ASSEMBLY FAC TACOMA DOME (Continued)

1001969509

Owner/Operator City,State,Zip: TACOMA, WA 98421
Owner/Operator Telephone: 253-272-3663
Owner/Operator Telephone Ext: Not reported
Owner/Operator Fax: Not reported
Owner/Operator Email: Not reported

Owner/Operator Indicator: Owner
Owner/Operator Name: TACOMA CITY
Legal Status: Private
Date Became Current: Not reported
Date Ended Current: Not reported
Owner/Operator Address: 2727 E D ST
Owner/Operator City,State,Zip: TACOMA, WA 98421
Owner/Operator Telephone: 253-272-3663
Owner/Operator Telephone Ext: Not reported
Owner/Operator Fax: Not reported
Owner/Operator Email: Not reported

Owner/Operator Indicator: Operator
Owner/Operator Name: CITY OF TACOMA/TACOMA DOME
Legal Status: Private
Date Became Current: Not reported
Date Ended Current: Not reported
Owner/Operator Address: 2727 E D ST
Owner/Operator City,State,Zip: TACOMA, WA 98421
Owner/Operator Telephone: 253-593-7606
Owner/Operator Telephone Ext: Not reported
Owner/Operator Fax: Not reported
Owner/Operator Email: Not reported

Owner/Operator Indicator: Operator
Owner/Operator Name: CITY OF TACOMA/TACOMA DOME
Legal Status: Private
Date Became Current: Not reported
Date Ended Current: Not reported
Owner/Operator Address: 2727 E D ST
Owner/Operator City,State,Zip: TACOMA, WA 98421
Owner/Operator Telephone: 253-593-7606
Owner/Operator Telephone Ext: Not reported
Owner/Operator Fax: Not reported
Owner/Operator Email: Not reported

Historic Generators:
Receive Date: 2010-03-16 00:00:00.0
Handler Name: DEPT OF PUBLIC ASSEMBLY FAC TACOMA DOME
Federal Waste Generator Description: Not a generator, verified
State District Owner: WA
Large Quantity Handler of Universal Waste: No
Recognized Trader Importer: No
Recognized Trader Exporter: No
Spent Lead Acid Battery Importer: No
Spent Lead Acid Battery Exporter: No
Current Record: No
Non Storage Recycler Activity: Not reported
Electronic Manifest Broker: Not reported

Receive Date: 2012-03-12 00:00:00.0

Map ID
Direction
Distance
Elevation

MAP FINDINGS

Site

Database(s)

EDR ID Number
EPA ID Number

DEPT OF PUBLIC ASSEMBLY FAC TACOMA DOME (Continued)

1001969509

Handler Name: DEPT OF PUBLIC ASSEMBLY FAC TACOMA DOME
Federal Waste Generator Description: Not a generator, verified
State District Owner: WA
Large Quantity Handler of Universal Waste: No
Recognized Trader Importer: No
Recognized Trader Exporter: No
Spent Lead Acid Battery Importer: No
Spent Lead Acid Battery Exporter: No
Current Record: No
Non Storage Recycler Activity: Not reported
Electronic Manifest Broker: Not reported

Receive Date: 1994-01-01 00:00:00.0
Handler Name: DEPT OF PUBLIC ASSEMBLY FAC TACOMA DOME
Federal Waste Generator Description: Not a generator, verified
State District Owner: WA
Large Quantity Handler of Universal Waste: No
Recognized Trader Importer: No
Recognized Trader Exporter: No
Spent Lead Acid Battery Importer: No
Spent Lead Acid Battery Exporter: No
Current Record: No
Non Storage Recycler Activity: Not reported
Electronic Manifest Broker: Not reported

Receive Date: 1996-02-26 00:00:00.0
Handler Name: DEPT OF PUBLIC ASSEMBLY FAC TACOMA DOME
Federal Waste Generator Description: Conditionally Exempt Small Quantity Generator
State District Owner: WA
Large Quantity Handler of Universal Waste: No
Recognized Trader Importer: No
Recognized Trader Exporter: No
Spent Lead Acid Battery Importer: No
Spent Lead Acid Battery Exporter: No
Current Record: No
Non Storage Recycler Activity: Not reported
Electronic Manifest Broker: Not reported

Receive Date: 1997-03-05 00:00:00.0
Handler Name: DEPT OF PUBLIC ASSEMBLY FAC TACOMA DOME
Federal Waste Generator Description: Conditionally Exempt Small Quantity Generator
State District Owner: WA
Large Quantity Handler of Universal Waste: No
Recognized Trader Importer: No
Recognized Trader Exporter: No
Spent Lead Acid Battery Importer: No
Spent Lead Acid Battery Exporter: No
Current Record: No
Non Storage Recycler Activity: Not reported
Electronic Manifest Broker: Not reported

Receive Date: 1998-01-15 00:00:00.0
Handler Name: DEPT OF PUBLIC ASSEMBLY FAC TACOMA DOME
Federal Waste Generator Description: Not a generator, verified
State District Owner: WA
Large Quantity Handler of Universal Waste: No
Recognized Trader Importer: No

Map ID
Direction
Distance
Elevation

MAP FINDINGS

Site

Database(s)

EDR ID Number
EPA ID Number

DEPT OF PUBLIC ASSEMBLY FAC TACOMA DOME (Continued)

1001969509

Recognized Trader Exporter: No
Spent Lead Acid Battery Importer: No
Spent Lead Acid Battery Exporter: No
Current Record: No
Non Storage Recycler Activity: Not reported
Electronic Manifest Broker: Not reported

Receive Date: 1999-03-01 00:00:00.0
Handler Name: DEPT OF PUBLIC ASSEMBLY FAC TACOMA DOME
Federal Waste Generator Description: Conditionally Exempt Small Quantity Generator
State District Owner: WA
Large Quantity Handler of Universal Waste: No
Recognized Trader Importer: No
Recognized Trader Exporter: No
Spent Lead Acid Battery Importer: No
Spent Lead Acid Battery Exporter: No
Current Record: No
Non Storage Recycler Activity: Not reported
Electronic Manifest Broker: Not reported

Receive Date: 1999-12-10 00:00:00.0
Handler Name: DEPT OF PUBLIC ASSEMBLY FAC TACOMA DOME
Federal Waste Generator Description: Not a generator, verified
State District Owner: WA
Large Quantity Handler of Universal Waste: No
Recognized Trader Importer: No
Recognized Trader Exporter: No
Spent Lead Acid Battery Importer: No
Spent Lead Acid Battery Exporter: No
Current Record: No
Non Storage Recycler Activity: Not reported
Electronic Manifest Broker: Not reported

Receive Date: 2000-12-07 00:00:00.0
Handler Name: DEPT OF PUBLIC ASSEMBLY FAC TACOMA DOME
Federal Waste Generator Description: Not a generator, verified
State District Owner: WA
Large Quantity Handler of Universal Waste: No
Recognized Trader Importer: No
Recognized Trader Exporter: No
Spent Lead Acid Battery Importer: No
Spent Lead Acid Battery Exporter: No
Current Record: No
Non Storage Recycler Activity: Not reported
Electronic Manifest Broker: Not reported

Receive Date: 2002-02-11 00:00:00.0
Handler Name: DEPT OF PUBLIC ASSEMBLY FAC TACOMA DOME
Federal Waste Generator Description: Not a generator, verified
State District Owner: WA
Large Quantity Handler of Universal Waste: No
Recognized Trader Importer: No
Recognized Trader Exporter: No
Spent Lead Acid Battery Importer: No
Spent Lead Acid Battery Exporter: No
Current Record: No
Non Storage Recycler Activity: Not reported

Map ID
Direction
Distance
Elevation

MAP FINDINGS

Site

Database(s)

EDR ID Number
EPA ID Number

DEPT OF PUBLIC ASSEMBLY FAC TACOMA DOME (Continued)

1001969509

Electronic Manifest Broker:	Not reported
Receive Date:	2003-01-15 00:00:00.0
Handler Name:	DEPT OF PUBLIC ASSEMBLY FAC TACOMA DOME
Federal Waste Generator Description:	Not a generator, verified
State District Owner:	WA
Large Quantity Handler of Universal Waste:	No
Recognized Trader Importer:	No
Recognized Trader Exporter:	No
Spent Lead Acid Battery Importer:	No
Spent Lead Acid Battery Exporter:	No
Current Record:	No
Non Storage Recycler Activity:	Not reported
Electronic Manifest Broker:	Not reported
Receive Date:	2004-06-17 00:00:00.0
Handler Name:	DEPT OF PUBLIC ASSEMBLY FAC TACOMA DOME
Federal Waste Generator Description:	Not a generator, verified
State District Owner:	WA
Large Quantity Handler of Universal Waste:	No
Recognized Trader Importer:	No
Recognized Trader Exporter:	No
Spent Lead Acid Battery Importer:	No
Spent Lead Acid Battery Exporter:	No
Current Record:	No
Non Storage Recycler Activity:	Not reported
Electronic Manifest Broker:	Not reported
Receive Date:	2005-04-20 00:00:00.0
Handler Name:	DEPT OF PUBLIC ASSEMBLY FAC TACOMA DOME
Federal Waste Generator Description:	Not a generator, verified
State District Owner:	WA
Large Quantity Handler of Universal Waste:	No
Recognized Trader Importer:	No
Recognized Trader Exporter:	No
Spent Lead Acid Battery Importer:	No
Spent Lead Acid Battery Exporter:	No
Current Record:	No
Non Storage Recycler Activity:	Not reported
Electronic Manifest Broker:	Not reported
Receive Date:	2006-04-17 00:00:00.0
Handler Name:	DEPT OF PUBLIC ASSEMBLY FAC TACOMA DOME
Federal Waste Generator Description:	Not a generator, verified
State District Owner:	WA
Large Quantity Handler of Universal Waste:	No
Recognized Trader Importer:	No
Recognized Trader Exporter:	No
Spent Lead Acid Battery Importer:	No
Spent Lead Acid Battery Exporter:	No
Current Record:	No
Non Storage Recycler Activity:	Not reported
Electronic Manifest Broker:	Not reported
Receive Date:	2007-04-18 00:00:00.0
Handler Name:	DEPT OF PUBLIC ASSEMBLY FAC TACOMA DOME
Federal Waste Generator Description:	Not a generator, verified

Map ID
Direction
Distance
Elevation

MAP FINDINGS

Site

Database(s)

EDR ID Number
EPA ID Number

DEPT OF PUBLIC ASSEMBLY FAC TACOMA DOME (Continued)

1001969509

State District Owner:	WA
Large Quantity Handler of Universal Waste:	No
Recognized Trader Importer:	No
Recognized Trader Exporter:	No
Spent Lead Acid Battery Importer:	No
Spent Lead Acid Battery Exporter:	No
Current Record:	No
Non Storage Recycler Activity:	Not reported
Electronic Manifest Broker:	Not reported
Receive Date:	2008-04-24 00:00:00.0
Handler Name:	DEPT OF PUBLIC ASSEMBLY FAC TACOMA DOME
Federal Waste Generator Description:	Not a generator, verified
State District Owner:	WA
Large Quantity Handler of Universal Waste:	No
Recognized Trader Importer:	No
Recognized Trader Exporter:	No
Spent Lead Acid Battery Importer:	No
Spent Lead Acid Battery Exporter:	No
Current Record:	No
Non Storage Recycler Activity:	Not reported
Electronic Manifest Broker:	Not reported
Receive Date:	2009-02-05 00:00:00.0
Handler Name:	DEPT OF PUBLIC ASSEMBLY FAC TACOMA DOME
Federal Waste Generator Description:	Not a generator, verified
State District Owner:	WA
Large Quantity Handler of Universal Waste:	No
Recognized Trader Importer:	No
Recognized Trader Exporter:	No
Spent Lead Acid Battery Importer:	No
Spent Lead Acid Battery Exporter:	No
Current Record:	No
Non Storage Recycler Activity:	Not reported
Electronic Manifest Broker:	Not reported
Receive Date:	2010-03-16 00:00:00.0
Handler Name:	DEPT OF PUBLIC ASSEMBLY FAC TACOMA DOME
Federal Waste Generator Description:	Not a generator, verified
State District Owner:	WA
Large Quantity Handler of Universal Waste:	No
Recognized Trader Importer:	No
Recognized Trader Exporter:	No
Spent Lead Acid Battery Importer:	No
Spent Lead Acid Battery Exporter:	No
Current Record:	No
Non Storage Recycler Activity:	Not reported
Electronic Manifest Broker:	Not reported
Receive Date:	2011-03-09 00:00:00.0
Handler Name:	DEPT OF PUBLIC ASSEMBLY FAC TACOMA DOME
Federal Waste Generator Description:	Not a generator, verified
State District Owner:	WA
Large Quantity Handler of Universal Waste:	No
Recognized Trader Importer:	No
Recognized Trader Exporter:	No
Spent Lead Acid Battery Importer:	No

Map ID
Direction
Distance
Elevation

MAP FINDINGS

Site

Database(s)

EDR ID Number
EPA ID Number

DEPT OF PUBLIC ASSEMBLY FAC TACOMA DOME (Continued)

1001969509

Spent Lead Acid Battery Exporter: No
Current Record: No
Non Storage Recycler Activity: Not reported
Electronic Manifest Broker: Not reported

Receive Date: 2012-03-12 00:00:00.0
Handler Name: DEPT OF PUBLIC ASSEMBLY FAC TACOMA DOME
Federal Waste Generator Description: Not a generator, verified
State District Owner: WA
Large Quantity Handler of Universal Waste: No
Recognized Trader Importer: No
Recognized Trader Exporter: No
Spent Lead Acid Battery Importer: No
Spent Lead Acid Battery Exporter: No
Current Record: No
Non Storage Recycler Activity: Not reported
Electronic Manifest Broker: Not reported

Receive Date: 2013-03-20 00:00:00.0
Handler Name: DEPT OF PUBLIC ASSEMBLY FAC TACOMA DOME
Federal Waste Generator Description: Not a generator, verified
State District Owner: WA
Large Quantity Handler of Universal Waste: No
Recognized Trader Importer: No
Recognized Trader Exporter: No
Spent Lead Acid Battery Importer: No
Spent Lead Acid Battery Exporter: No
Current Record: No
Non Storage Recycler Activity: Not reported
Electronic Manifest Broker: Not reported

Receive Date: 2014-02-21 00:00:00.0
Handler Name: DEPT OF PUBLIC ASSEMBLY FAC TACOMA DOME
Federal Waste Generator Description: Not a generator, verified
State District Owner: WA
Large Quantity Handler of Universal Waste: No
Recognized Trader Importer: No
Recognized Trader Exporter: No
Spent Lead Acid Battery Importer: No
Spent Lead Acid Battery Exporter: No
Current Record: No
Non Storage Recycler Activity: Not reported
Electronic Manifest Broker: Not reported

Receive Date: 2014-02-21 00:00:00.0
Handler Name: DEPT OF PUBLIC ASSEMBLY FAC TACOMA DOME
Federal Waste Generator Description: Not a generator, verified
State District Owner: WA
Large Quantity Handler of Universal Waste: No
Recognized Trader Importer: No
Recognized Trader Exporter: No
Spent Lead Acid Battery Importer: No
Spent Lead Acid Battery Exporter: No
Current Record: No
Non Storage Recycler Activity: Not reported
Electronic Manifest Broker: Not reported

Map ID
Direction
Distance
Elevation

MAP FINDINGS

Site

Database(s)

EDR ID Number
EPA ID Number

DEPT OF PUBLIC ASSEMBLY FAC TACOMA DOME (Continued)

1001969509

Receive Date: 2015-02-23 00:00:00.0
Handler Name: DEPT OF PUBLIC ASSEMBLY FAC TACOMA DOME
Federal Waste Generator Description: Not a generator, verified
State District Owner: WA
Large Quantity Handler of Universal Waste: No
Recognized Trader Importer: No
Recognized Trader Exporter: No
Spent Lead Acid Battery Importer: No
Spent Lead Acid Battery Exporter: No
Current Record: No
Non Storage Recycler Activity: Not reported
Electronic Manifest Broker: Not reported

Receive Date: 2015-02-23 00:00:00.0
Handler Name: DEPT OF PUBLIC ASSEMBLY FAC TACOMA DOME
Federal Waste Generator Description: Not a generator, verified
State District Owner: WA
Large Quantity Handler of Universal Waste: No
Recognized Trader Importer: No
Recognized Trader Exporter: No
Spent Lead Acid Battery Importer: No
Spent Lead Acid Battery Exporter: No
Current Record: No
Non Storage Recycler Activity: Not reported
Electronic Manifest Broker: Not reported

Receive Date: 2016-03-03 00:00:00.0
Handler Name: DEPT OF PUBLIC ASSEMBLY FAC TACOMA DOME
Federal Waste Generator Description: Not a generator, verified
State District Owner: WA
Large Quantity Handler of Universal Waste: No
Recognized Trader Importer: No
Recognized Trader Exporter: No
Spent Lead Acid Battery Importer: No
Spent Lead Acid Battery Exporter: No
Current Record: No
Non Storage Recycler Activity: Not reported
Electronic Manifest Broker: Not reported

Receive Date: 2017-02-28 00:00:00.0
Handler Name: DEPT OF PUBLIC ASSEMBLY FAC TACOMA DOME
Federal Waste Generator Description: Not a generator, verified
State District Owner: WA
Large Quantity Handler of Universal Waste: No
Recognized Trader Importer: No
Recognized Trader Exporter: No
Spent Lead Acid Battery Importer: No
Spent Lead Acid Battery Exporter: No
Current Record: No
Non Storage Recycler Activity: Not reported
Electronic Manifest Broker: Not reported

Receive Date: 2018-02-28 00:00:00.0
Handler Name: DEPT OF PUBLIC ASSEMBLY FAC TACOMA DOME
Federal Waste Generator Description: Not a generator, verified
State District Owner: WA
Large Quantity Handler of Universal Waste: No

Map ID
Direction
Distance
Elevation

MAP FINDINGS

Site

Database(s)

EDR ID Number
EPA ID Number

DEPT OF PUBLIC ASSEMBLY FAC TACOMA DOME (Continued)

1001969509

Recognized Trader Importer: No
Recognized Trader Exporter: No
Spent Lead Acid Battery Importer: No
Spent Lead Acid Battery Exporter: No
Current Record: No
Non Storage Recycler Activity: Not reported
Electronic Manifest Broker: Not reported

Receive Date: 2019-02-28 00:00:00.0
Handler Name: DEPT OF PUBLIC ASSEMBLY FAC TACOMA DOME
Federal Waste Generator Description: Not a generator, verified
State District Owner: WA
Large Quantity Handler of Universal Waste: No
Recognized Trader Importer: No
Recognized Trader Exporter: No
Spent Lead Acid Battery Importer: No
Spent Lead Acid Battery Exporter: No
Current Record: Yes
Non Storage Recycler Activity: Not reported
Electronic Manifest Broker: Not reported

Receive Date: 2003-12-31 00:00:00.0
Handler Name: DEPT OF PUBLIC ASSEMBLY FAC TACOMA DOME
Federal Waste Generator Description: Not a generator, verified
State District Owner: WA
Large Quantity Handler of Universal Waste: No
Recognized Trader Importer: No
Recognized Trader Exporter: No
Spent Lead Acid Battery Importer: No
Spent Lead Acid Battery Exporter: No
Current Record: No
Non Storage Recycler Activity: Not reported
Electronic Manifest Broker: Not reported

Receive Date: 2005-12-31 00:00:00.0
Handler Name: DEPT OF PUBLIC ASSEMBLY FAC TACOMA DOME
Federal Waste Generator Description: Not a generator, verified
State District Owner: WA
Large Quantity Handler of Universal Waste: No
Recognized Trader Importer: No
Recognized Trader Exporter: No
Spent Lead Acid Battery Importer: No
Spent Lead Acid Battery Exporter: No
Current Record: No
Non Storage Recycler Activity: Not reported
Electronic Manifest Broker: Not reported

Receive Date: 2007-12-31 00:00:00.0
Handler Name: DEPT OF PUBLIC ASSEMBLY FAC TACOMA DOME
Federal Waste Generator Description: Not a generator, verified
State District Owner: WA
Large Quantity Handler of Universal Waste: No
Recognized Trader Importer: No
Recognized Trader Exporter: No
Spent Lead Acid Battery Importer: No
Spent Lead Acid Battery Exporter: No
Current Record: No

Map ID
Direction
Distance
Elevation

MAP FINDINGS

Site

Database(s)

EDR ID Number
EPA ID Number

DEPT OF PUBLIC ASSEMBLY FAC TACOMA DOME (Continued)

1001969509

Non Storage Recycler Activity: Not reported
Electronic Manifest Broker: Not reported

List of NAICS Codes and Descriptions:

NAICS Code: 71131
NAICS Description: PROMOTERS OF PERFORMING ARTS, SPORTS, AND SIMILAR EVENTS WITH FACILITIES

NAICS Code: 711310
NAICS Description: PROMOTERS OF PERFORMING ARTS, SPORTS, AND SIMILAR EVENTS WITH FACILITIES

Facility Has Received Notices of Violation:

No Violations Found:

Evaluation Action Summary:

No Evaluations Found:

FINDS:

Registry ID: 110005342343

Click Here:

Environmental Interest/Information System:

Washington Facility / Site Identification System (WA-FSIS) provides a means to query and display data maintained by the Washington Department of Ecology. This system contains key information for each facility/site that is currently, or has been, of interest to the Air Quality, Dam Safety, Hazardous Waste, Toxics Cleanup, and Water Quality Programs.

RCRAInfo is a national information system that supports the Resource Conservation and Recovery Act (RCRA) program through the tracking of events and activities related to facilities that generate, transport, and treat, store, or dispose of hazardous waste. RCRAInfo allows RCRA program staff to track the notification, permit, compliance, and corrective action activities required under RCRA.

HAZARDOUS WASTE BIENNIAL REPORTER

[Click this hyperlink](#) while viewing on your computer to access additional FINDS: detail in the EDR Site Report.

ECHO:

Envid: 1001969509
Registry ID: 110005342343
DFR URL: <http://echo.epa.gov/detailed-facility-report?fid=110005342343>
Name: DEPT OF PUBLIC ASSEMBLY FAC TACOMA DOME
Address: 2727 E D ST
City,State,Zip: TACOMA, WA 98421

WA MANIFEST:

Name: DEPT OF PUBLIC ASSEMBLY FAC TACOMA DOME
Address: 2727 E D ST
City,State,Zip: TACOMA, WA 98421
Facility Address 2: Not reported

Map ID
Direction
Distance
Elevation

MAP FINDINGS

Site

Database(s)

EDR ID Number
EPA ID Number

DEPT OF PUBLIC ASSEMBLY FAC TACOMA DOME (Continued)

1001969509

Facility ID:	96231256
EPA ID:	WAD981768021
NAICS:	711310
State Waste Code Desc:	Not reported
Federal Waste Code Desc:	Not reported
Form Comm:	Not reported
Data Year:	2017
Permit by Rule:	False
Mailing Address 2:	Not reported
Treatment by Generator:	False
Mixed Radioactive Waste:	False
Importer of Hazardous Waste:	False
Immediate Recycler:	False
Treatment/Storage/Disposal/Recycling Facility:	False
Generator of Dangerous Fuel Waste:	False
Generator Marketing to Burner:	False
Other Marketers (i.e., blender, distributor, etc.):	False
Utility Boiler Burner:	False
Industry Boiler Burner:	False
Industrial Furnace:	False
Smelter Defferal:	False
Universal Waste:	Not reported
Off-Specification:	Not reported
LN Address 2:	Not reported
Tax Reg #:	600494504
Business Type:	Not reported
Mail Name:	Public Assembly Facility Tacoma Dome
Mailing Address:	2727 E D ST
Mailing City,State,Zip:	TACOMA, WA 98421-1216
Legal Organization Name:	Tacoma City
Legal Organization Type:	Municipal
Legal Contact:	Not reported
Legal Address:	2727 E D ST
Legal Address 2:	Not reported
Legal City,State,Zip:	TACOMA, WA 98421-1216
Legal Phone Number:	(253)272-3663
Legal Effective Date:	Not reported
Land Organization Name:	Tacoma City
Land Organization Type:	Municipal
Land Contact:	Not reported
Land Address:	2727 E D ST
Land City,State,Zip:	TACOMA, WA 98421-1216
Land Phone Number:	(253)272-3663
Operator Organization Name:	City of Tacoma/Tacoma Dome
Operator Organization Type:	Municipal
Operator:	Matt Balk
Operator Address:	2727 E D ST
Operator Address 2:	Not reported
Operator City,State,Zip:	TACOMA, WA 98421-1216
Operator Phone Number:	(253)593-7606
Operator Effective Date:	Not reported
Site Contact:	Matt Balk
Site Contact Address:	2727 E D ST
Contact City,State,Zip:	TACOMA, WA 98421-1216
Site Contact Phone Number:	(253)593-7606
Site Contact Email:	mbalk@tacomadome.org
Gen Status Code:	XQG

Map ID
Direction
Distance
Elevation

MAP FINDINGS

Site

Database(s)

EDR ID Number
EPA ID Number

DEPT OF PUBLIC ASSEMBLY FAC TACOMA DOME (Continued)

1001969509

Monthly Generation:	False
Batch Generation:	False
One Time Generation:	False
Transport Own Waste:	False
Tranports Other Waste:	False
Recycler Onsite:	False
Transfer Facility:	False
Other Exemption:	Not reported
UW Battery Gen:	False
Used Oil Transporter:	False
Used Oil Transfer Facility:	False
Used Oil Processor:	False
Used Oil Refiner:	False
Used Oil Fuel Marketer Directs Shipments:	False
Used Oil Fuel Marketer Meets Specs:	False
Site Contact Address 2:	Not reported
Name:	DEPT OF PUBLIC ASSEMBLY FAC TACOMA DOME
Address:	2727 E D ST
City,State,Zip:	TACOMA, WA 98421
Facility Address 2:	Not reported
Facility ID:	96231256
EPA ID:	WAD981768021
NAICS:	711310
State Waste Code Desc:	Not reported
Federal Waste Code Desc:	Not reported
Form Comm:	Not reported
Data Year:	2017
Permit by Rule:	False
Mailing Address 2:	Not reported
Treatment by Generator:	False
Mixed Radioactive Waste:	False
Importer of Hazardous Waste:	False
Immediate Recycler:	False
Treatment/Storage/Disposal/Recycling Facility:	False
Generator of Dangerous Fuel Waste:	False
Generator Marketing to Burner:	False
Other Marketers (i.e., blender, distributor, etc.):	False
Utility Boiler Burner:	False
Industry Boiler Burner:	False
Industrial Furnace:	False
Smelter Defferal:	False
Universal Waste:	Not reported
Off-Specification:	Not reported
LN Address 2:	Not reported
Tax Reg #:	600494504
Business Type:	Not reported
Mail Name:	Not reported
Mailing Address:	2727 E D ST
Mailing City,State,Zip:	TACOMA, WA 98421
Legal Organization Name:	Tacoma City
Legal Organization Type:	Municipal
Legal Contact:	Not reported
Legal Address:	2727 E D ST
Legal Address 2:	Not reported
Legal City,State,Zip:	TACOMA, WA 98421
Legal Phone Number:	(253)272-3663

Map ID
Direction
Distance
Elevation

MAP FINDINGS

Site

Database(s)

EDR ID Number
EPA ID Number

DEPT OF PUBLIC ASSEMBLY FAC TACOMA DOME (Continued)

1001969509

Legal Effective Date:	Not reported
Land Organization Name:	Tacoma City
Land Organization Type:	Municipal
Land Contact:	Not reported
Land Address:	2727 E D ST
Land City,State,Zip:	TACOMA, WA 98421
Land Phone Number:	(253)272-3663
Operator Organization Name:	City of Tacoma/Tacoma Dome
Operator Organization Type:	Municipal
Operator:	Not reported
Operator Address:	2727 E D ST
Operator Address 2:	Not reported
Operator City,State,Zip:	TACOMA, WA 98421
Operator Phone Number:	(253)593-7606
Operator Effective Date:	Not reported
Site Contact:	Not reported
Site Contact Address:	Not reported
Contact City,State,Zip:	Not reported
Site Contact Phone Number:	Not reported
Site Contact Email:	Not reported
Gen Status Code:	XQG
Monthly Generation:	False
Batch Generation:	False
One Time Generation:	False
Transport Own Waste:	False
Tranports Other Waste:	False
Recycler Onsite:	False
Transfer Facility:	False
Other Exemption:	Not reported
UW Battery Gen:	False
Used Oil Transporter:	False
Used Oil Transfer Facility:	False
Used Oil Processor:	False
Used Oil Refiner:	False
Used Oil Fuel Marketer Directs Shipments:	False
Used Oil Fuel Marketer Meets Specs:	False
Site Contact Address 2:	Not reported
Name:	DEPT OF PUBLIC ASSEMBLY FAC TACOMA DOME
Address:	2727 E D ST
City,State,Zip:	TACOMA, WA 98421
Facility Address 2:	Not reported
Facility ID:	96231256
EPA ID:	WAD981768021
NAICS:	711310
State Waste Code Desc:	Not reported
Federal Waste Code Desc:	Not reported
Form Comm:	Not reported
Data Year:	2016
Permit by Rule:	False
Mailing Address 2:	Not reported
Treatment by Generator:	False
Mixed Radioactive Waste:	False
Importer of Hazardous Waste:	False
Immediate Recycler:	False
Treatment/Storage/Disposal/Recycling Facility:	False
Generator of Dangerous Fuel Waste:	False

Map ID
Direction
Distance
Elevation

MAP FINDINGS

Site

Database(s)

EDR ID Number
EPA ID Number

DEPT OF PUBLIC ASSEMBLY FAC TACOMA DOME (Continued)

1001969509

Generator Marketing to Burner:	False
Other Marketers (i.e., blender, distributor, etc.):	False
Utility Boiler Burner:	False
Industry Boiler Burner:	False
Industrial Furnace:	False
Smelter Defferal:	False
Universal Waste:	Not reported
Off-Specification:	Not reported
LN Address 2:	Not reported
Tax Reg #:	600494504
Business Type:	Not reported
Mail Name:	Public Assembly Facility Tacoma Dome
Mailing Address:	2727 E D ST
Mailing City,State,Zip:	TACOMA, WA 98421-1216
Legal Organization Name:	Tacoma City
Legal Organization Type:	Municipal
Legal Contact:	Not reported
Legal Address:	2727 E D ST
Legal Address 2:	Not reported
Legal City,State,Zip:	TACOMA, WA 98421-1216
Legal Phone Number:	(253)272-3663
Legal Effective Date:	Not reported
Land Organization Name:	Tacoma City
Land Organization Type:	Municipal
Land Contact:	Not reported
Land Address:	2727 E D ST
Land City,State,Zip:	TACOMA, WA 98421-1216
Land Phone Number:	(253)272-3663
Operator Organization Name:	City of Tacoma/Tacoma Dome
Operator Organization Type:	Municipal
Operator:	Matt Balk
Operator Address:	2727 E D ST
Operator Address 2:	Not reported
Operator City,State,Zip:	TACOMA, WA 98421-1216
Operator Phone Number:	(253)593-7606
Operator Effective Date:	Not reported
Site Contact:	Matt Balk
Site Contact Address:	2727 E D ST
Contact City,State,Zip:	TACOMA, WA 98421-1216
Site Contact Phone Number:	(253)593-7606
Site Contact Email:	mbalk@tacomadome.org
Gen Status Code:	XQG
Monthly Generation:	False
Batch Generation:	False
One Time Generation:	False
Transport Own Waste:	False
Tranports Other Waste:	False
Recycler Onsite:	False
Transfer Facility:	False
Other Exemption:	Not reported
UW Battery Gen:	False
Used Oil Transporter:	False
Used Oil Transfer Facility:	False
Used Oil Processor:	False
Used Oil Refiner:	False
Used Oil Fuel Marketer Directs Shipments:	False
Used Oil Fuel Marketer Meets Specs:	False

Map ID
Direction
Distance
Elevation

MAP FINDINGS

Site

Database(s)

EDR ID Number
EPA ID Number

DEPT OF PUBLIC ASSEMBLY FAC TACOMA DOME (Continued)

1001969509

Site Contact Address 2:	Not reported
Name:	DEPT OF PUBLIC ASSEMBLY FAC TACOMA DOME
Address:	2727 E D ST
City,State,Zip:	TACOMA, WA 98421
Facility Address 2:	Not reported
Facility ID:	96231256
EPA ID:	WAD981768021
NAICS:	711310
State Waste Code Desc:	Not reported
Federal Waste Code Desc:	Not reported
Form Comm:	Not reported
Data Year:	2015
Permit by Rule:	False
Mailing Address 2:	Not reported
Treatment by Generator:	False
Mixed Radioactive Waste:	False
Importer of Hazardous Waste:	False
Immediate Recycler:	False
Treatment/Storage/Disposal/Recycling Facility:	False
Generator of Dangerous Fuel Waste:	False
Generator Marketing to Burner:	False
Other Marketers (i.e., blender, distributor, etc.):	False
Utility Boiler Burner:	False
Industry Boiler Burner:	False
Industrial Furnace:	False
Smelter Defferal:	False
Universal Waste:	Not reported
Off-Specification:	Not reported
LN Address 2:	Not reported
Tax Reg #:	600494504
Business Type:	Not reported
Mail Name:	Public Assembly Facility Tacoma Dome
Mailing Address:	2727 E D ST
Mailing City,State,Zip:	TACOMA, WA 98421-1216
Legal Organization Name:	Tacoma City
Legal Organization Type:	Municipal
Legal Contact:	Not reported
Legal Address:	2727 E D ST
Legal Address 2:	Not reported
Legal City,State,Zip:	TACOMA, WA 98421-1216
Legal Phone Number:	(253)272-3663
Legal Effective Date:	Not reported
Land Organization Name:	Tacoma City
Land Organization Type:	Municipal
Land Contact:	Not reported
Land Address:	2727 E D ST
Land City,State,Zip:	TACOMA, WA 98421-1216
Land Phone Number:	(253)272-3663
Operator Organization Name:	City of Tacoma/Tacoma Dome
Operator Organization Type:	Municipal
Operator:	Matt Balk
Operator Address:	2727 E D ST
Operator Address 2:	Not reported
Operator City,State,Zip:	TACOMA, WA 98421-1216
Operator Phone Number:	(253)593-7606
Operator Effective Date:	Not reported

Map ID
Direction
Distance
Elevation

MAP FINDINGS

Site

Database(s)

EDR ID Number
EPA ID Number

DEPT OF PUBLIC ASSEMBLY FAC TACOMA DOME (Continued)

1001969509

Site Contact:	Matt Balk
Site Contact Address:	2727 E D ST
Contact City,State,Zip:	TACOMA, WA 98421-1216
Site Contact Phone Number:	(253)593-7606
Site Contact Email:	mbalk@tacomadome.org
Gen Status Code:	XQG
Monthly Generation:	False
Batch Generation:	False
One Time Generation:	False
Transport Own Waste:	False
Tranports Other Waste:	False
Recycler Onsite:	False
Transfer Facility:	False
Other Exemption:	Not reported
UW Battery Gen:	False
Used Oil Transporter:	False
Used Oil Transfer Facility:	False
Used Oil Processor:	False
Used Oil Refiner:	False
Used Oil Fuel Marketer Directs Shipments:	False
Used Oil Fuel Marketer Meets Specs:	False
Site Contact Address 2:	Not reported
Name:	DEPT OF PUBLIC ASSEMBLY FAC TACOMA DOME
Address:	2727 E D ST
City,State,Zip:	TACOMA, WA 98421
Facility Address 2:	Not reported
Facility ID:	96231256
EPA ID:	WAD981768021
NAICS:	711310
State Waste Code Desc:	Not reported
Federal Waste Code Desc:	Not reported
Form Comm:	Not reported
Data Year:	2014
Permit by Rule:	False
Mailing Address 2:	Not reported
Treatment by Generator:	False
Mixed Radioactive Waste:	False
Importer of Hazardous Waste:	False
Immediate Recycler:	False
Treatment/Storage/Disposal/Recycling Facility:	False
Generator of Dangerous Fuel Waste:	False
Generator Marketing to Burner:	False
Other Marketers (i.e., blender, distributor, etc.):	False
Utility Boiler Burner:	False
Industry Boiler Burner:	False
Industrial Furnace:	False
Smelter Defferal:	False
Universal Waste:	Not reported
Off-Specification:	Not reported
LN Address 2:	Not reported
Tax Reg #:	600494504
Business Type:	Not reported
Mail Name:	Public Assembly Facility Tacoma Dome
Mailing Address:	2727 E D ST
Mailing City,State,Zip:	TACOMA, WA 98421-1216
Legal Organization Name:	Tacoma City

Map ID
Direction
Distance
Elevation

MAP FINDINGS

Site

Database(s)

EDR ID Number
EPA ID Number

DEPT OF PUBLIC ASSEMBLY FAC TACOMA DOME (Continued)

1001969509

Legal Organization Type:	Municipal
Legal Contact:	Not reported
Legal Address:	2727 E D ST
Legal Address 2:	Not reported
Legal City,State,Zip:	TACOMA, WA 98421-1216
Legal Phone Number:	(253)272-3663
Legal Effective Date:	Not reported
Land Organization Name:	Tacoma City
Land Organization Type:	Municipal
Land Contact:	Not reported
Land Address:	2727 E D ST
Land City,State,Zip:	TACOMA, WA 98421-1216
Land Phone Number:	(253)272-3663
Operator Organization Name:	City of Tacoma/Tacoma Dome
Operator Organization Type:	Municipal
Operator:	Matt Balk
Operator Address:	2727 E D ST
Operator Address 2:	Not reported
Operator City,State,Zip:	TACOMA, WA 98421-1216
Operator Phone Number:	(253)593-7606
Operator Effective Date:	Not reported
Site Contact:	Matt Balk
Site Contact Address:	2727 E D ST
Contact City,State,Zip:	TACOMA, WA 98421-1216
Site Contact Phone Number:	(253)593-7606
Site Contact Email:	mbalk@tacomadome.org
Gen Status Code:	XQG
Monthly Generation:	False
Batch Generation:	False
One Time Generation:	False
Transport Own Waste:	False
Tranports Other Waste:	False
Recycler Onsite:	False
Transfer Facility:	False
Other Exemption:	Not reported
UW Battery Gen:	False
Used Oil Transporter:	False
Used Oil Transfer Facility:	False
Used Oil Processor:	False
Used Oil Refiner:	False
Used Oil Fuel Marketer Directs Shipments:	False
Used Oil Fuel Marketer Meets Specs:	False
Site Contact Address 2:	Not reported
Name:	DEPT OF PUBLIC ASSEMBLY FAC TACOMA DOME
Address:	2727 E D ST
City,State,Zip:	TACOMA, WA 98421
Facility Address 2:	Not reported
Facility ID:	96231256
EPA ID:	WAD981768021
NAICS:	711310
State Waste Code Desc:	Not reported
Federal Waste Code Desc:	Not reported
Form Comm:	Not reported
Data Year:	2013
Permit by Rule:	False
Mailing Address 2:	Not reported

Map ID
Direction
Distance
Elevation

MAP FINDINGS

Site

Database(s)

EDR ID Number
EPA ID Number

DEPT OF PUBLIC ASSEMBLY FAC TACOMA DOME (Continued)

1001969509

Treatment by Generator:	False
Mixed Radioactive Waste:	False
Importer of Hazardous Waste:	False
Immediate Recycler:	False
Treatment/Storage/Disposal/Recycling Facility:	False
Generator of Dangerous Fuel Waste:	False
Generator Marketing to Burner:	False
Other Marketers (i.e., blender, distributor, etc.):	False
Utility Boiler Burner:	False
Industry Boiler Burner:	False
Industrial Furnace:	False
Smelter Defferal:	False
Universal Waste:	Not reported
Off-Specification:	Not reported
LN Address 2:	Not reported
Tax Reg #:	600494504
Business Type:	Not reported
Mail Name:	Public Assembly Facility Tacoma Dome
Mailing Address:	2727 E D ST
Mailing City,State,Zip:	TACOMA, WA 98421-1216
Legal Organization Name:	Tacoma City
Legal Organization Type:	Municipal
Legal Contact:	Not reported
Legal Address:	2727 E D ST
Legal Address 2:	Not reported
Legal City,State,Zip:	TACOMA, WA 98421-1216
Legal Phone Number:	(253)272-3663
Legal Effective Date:	Not reported
Land Organization Name:	Tacoma City
Land Organization Type:	Municipal
Land Contact:	Not reported
Land Address:	2727 E D ST
Land City,State,Zip:	TACOMA, WA 98421-1216
Land Phone Number:	(253)272-3663
Operator Organization Name:	City of Tacoma/Tacoma Dome
Operator Organization Type:	Municipal
Operator:	Matt Balk
Operator Address:	2727 E D ST
Operator Address 2:	Not reported
Operator City,State,Zip:	TACOMA, WA 98421-1216
Operator Phone Number:	(253)593-7606
Operator Effective Date:	Not reported
Site Contact:	Matt Balk
Site Contact Address:	2727 E D ST
Contact City,State,Zip:	TACOMA, WA 98421-1216
Site Contact Phone Number:	(253)593-7606
Site Contact Email:	cdavis2@tacomadome.org
Gen Status Code:	XQG
Monthly Generation:	False
Batch Generation:	False
One Time Generation:	False
Transport Own Waste:	False
Tranports Other Waste:	False
Recycler Onsite:	False
Transfer Facility:	False
Other Exemption:	Not reported
UW Battery Gen:	False

Map ID
Direction
Distance
Elevation

MAP FINDINGS

Site

Database(s)

EDR ID Number
EPA ID Number

DEPT OF PUBLIC ASSEMBLY FAC TACOMA DOME (Continued)

1001969509

Used Oil Transporter:	False
Used Oil Transfer Facility:	False
Used Oil Processor:	False
Used Oil Refiner:	False
Used Oil Fuel Marketer Directs Shipments:	False
Used Oil Fuel Marketer Meets Specs:	False
Site Contact Address 2:	Not reported
Name:	DEPT OF PUBLIC ASSEMBLY FAC TACOMA DOME
Address:	2727 E D ST
City,State,Zip:	TACOMA, WA 98402-3769
Facility Address 2:	Not reported
Facility ID:	96231256
EPA ID:	WAD981768021
NAICS:	711310
State Waste Code Desc:	Not reported
Federal Waste Code Desc:	Not reported
Form Comm:	Not reported
Data Year:	2012
Permit by Rule:	False
Mailing Address 2:	Not reported
Treatment by Generator:	False
Mixed Radioactive Waste:	False
Importer of Hazardous Waste:	False
Immediate Recycler:	False
Treatment/Storage/Disposal/Recycling Facility:	False
Generator of Dangerous Fuel Waste:	False
Generator Marketing to Burner:	False
Other Marketers (i.e., blender, distributor, etc.):	False
Utility Boiler Burner:	False
Industry Boiler Burner:	False
Industrial Furnace:	False
Smelter Defferal:	False
Universal Waste:	Not reported
Off-Specification:	Not reported
LN Address 2:	Not reported
Tax Reg #:	600494504
Business Type:	Not reported
Mail Name:	Public Assembly Facility Tacoma Dome
Mailing Address:	2727 E D ST
Mailing City,State,Zip:	TACOMA, WA 98421-1216
Legal Organization Name:	Tacoma City
Legal Organization Type:	Municipal
Legal Contact:	Not reported
Legal Address:	2727 E D ST
Legal Address 2:	Not reported
Legal City,State,Zip:	TACOMA, WA 98421-1216
Legal Phone Number:	(253)272-3663
Legal Effective Date:	Not reported
Land Organization Name:	Tacoma City
Land Organization Type:	Municipal
Land Contact:	Not reported
Land Address:	2727 E D ST
Land City,State,Zip:	TACOMA, WA 98421-1216
Land Phone Number:	(253)272-3663
Operator Organization Name:	City of Tacoma/Tacoma Dome
Operator Organization Type:	Municipal

Map ID
Direction
Distance
Elevation

MAP FINDINGS

Site

Database(s)

EDR ID Number
EPA ID Number

DEPT OF PUBLIC ASSEMBLY FAC TACOMA DOME (Continued)

1001969509

Operator:	Cynthia Davis
Operator Address:	2727 E D ST
Operator Address 2:	Not reported
Operator City,State,Zip:	TACOMA, WA 98421-1216
Operator Phone Number:	(253)272-3663
Operator Effective Date:	Not reported
Site Contact:	Cynthia Davis
Site Contact Address:	2727 E D ST
Contact City,State,Zip:	TACOMA, WA 98421-1216
Site Contact Phone Number:	(253)272-3663
Site Contact Email:	cdavis2@tacomadome.org
Gen Status Code:	XQG
Monthly Generation:	False
Batch Generation:	False
One Time Generation:	False
Transport Own Waste:	False
Tranports Other Waste:	False
Recycler Onsite:	False
Transfer Facility:	False
Other Exemption:	Not reported
UW Battery Gen:	False
Used Oil Transporter:	False
Used Oil Transfer Facility:	False
Used Oil Processor:	False
Used Oil Refiner:	False
Used Oil Fuel Marketer Directs Shipments:	False
Used Oil Fuel Marketer Meets Specs:	False
Site Contact Address 2:	Not reported
Name:	DEPT OF PUBLIC ASSEMBLY FAC TACOMA DOME
Address:	2727 E D ST
City,State,Zip:	TACOMA, WA 98402-3769
Facility Address 2:	Not reported
Facility ID:	96231256
EPA ID:	WAD981768021
NAICS:	711310
State Waste Code Desc:	Not reported
Federal Waste Code Desc:	Not reported
Form Comm:	Not reported
Data Year:	2011
Permit by Rule:	False
Mailing Address 2:	Not reported
Treatment by Generator:	False
Mixed Radioactive Waste:	False
Importer of Hazardous Waste:	False
Immediate Recycler:	False
Treatment/Storage/Disposal/Recycling Facility:	False
Generator of Dangerous Fuel Waste:	False
Generator Marketing to Burner:	False
Other Marketers (i.e., blender, distributor, etc.):	False
Utility Boiler Burner:	False
Industry Boiler Burner:	False
Industrial Furnace:	False
Smelter Defferal:	False
Universal Waste:	Not reported
Off-Specification:	Not reported
LN Address 2:	Not reported

Map ID
Direction
Distance
Elevation

MAP FINDINGS

Site

Database(s)

EDR ID Number
EPA ID Number

DEPT OF PUBLIC ASSEMBLY FAC TACOMA DOME (Continued)

1001969509

Tax Reg #:	600494504
Business Type:	Not reported
Mail Name:	Public Assembly Facility Tacoma Dome
Mailing Address:	2727 E D ST
Mailing City,State,Zip:	TACOMA, WA 98421-1216
Legal Organization Name:	Tacoma City
Legal Organization Type:	Municipal
Legal Contact:	Not reported
Legal Address:	2727 E D ST
Legal Address 2:	Not reported
Legal City,State,Zip:	TACOMA, WA 98421-1216
Legal Phone Number:	(253)272-3663
Legal Effective Date:	Not reported
Land Organization Name:	Tacoma City
Land Organization Type:	Municipal
Land Contact:	Not reported
Land Address:	2727 E D ST
Land City,State,Zip:	TACOMA, WA 98421-1216
Land Phone Number:	(253)272-3663
Operator Organization Name:	City of Tacoma/Tacoma Dome
Operator Organization Type:	Municipal
Operator:	Cynthia Davis
Operator Address:	2727 E D ST
Operator Address 2:	Not reported
Operator City,State,Zip:	TACOMA, WA 98421-1216
Operator Phone Number:	(253)272-3663
Operator Effective Date:	Not reported
Site Contact:	Cynthia Davis
Site Contact Address:	2727 E D ST
Contact City,State,Zip:	TACOMA, WA 98421-1216
Site Contact Phone Number:	(253)272-3663
Site Contact Email:	cdavis2@tacomadome.org
Gen Status Code:	XQG
Monthly Generation:	False
Batch Generation:	False
One Time Generation:	False
Transport Own Waste:	False
Tranports Other Waste:	False
Recycler Onsite:	False
Transfer Facility:	False
Other Exemption:	Not reported
UW Battery Gen:	False
Used Oil Transporter:	False
Used Oil Transfer Facility:	False
Used Oil Processor:	False
Used Oil Refiner:	False
Used Oil Fuel Marketer Directs Shipments:	False
Used Oil Fuel Marketer Meets Specs:	False
Site Contact Address 2:	Not reported
Name:	DEPT OF PUBLIC ASSEMBLY FAC TACOMA DOME
Address:	2727 E D ST
City,State,Zip:	TACOMA, WA 98402-3769
Facility Address 2:	Not reported
Facility ID:	96231256
EPA ID:	WAD981768021
NAICS:	711310

Map ID
Direction
Distance
Elevation

MAP FINDINGS

Site

Database(s)

EDR ID Number
EPA ID Number

DEPT OF PUBLIC ASSEMBLY FAC TACOMA DOME (Continued)

1001969509

State Waste Code Desc:	Not reported
Federal Waste Code Desc:	Not reported
Form Comm:	Not reported
Data Year:	2010
Permit by Rule:	False
Mailing Address 2:	Not reported
Treatment by Generator:	False
Mixed Radioactive Waste:	False
Importer of Hazardous Waste:	False
Immediate Recycler:	False
Treatment/Storage/Disposal/Recycling Facility:	False
Generator of Dangerous Fuel Waste:	False
Generator Marketing to Burner:	False
Other Marketers (i.e., blender, distributor, etc.):	False
Utility Boiler Burner:	False
Industry Boiler Burner:	False
Industrial Furnace:	False
Smelter Defferal:	False
Universal Waste:	Not reported
Off-Specification:	Not reported
LN Address 2:	Not reported
Tax Reg #:	600494504
Business Type:	Not reported
Mail Name:	Public Assembly Facility Tacoma Dome
Mailing Address:	2727 E D ST
Mailing City,State,Zip:	TACOMA, WA 98421-1216
Legal Organization Name:	Tacoma City
Legal Organization Type:	Municipal
Legal Contact:	Not reported
Legal Address:	2727 E D ST
Legal Address 2:	Not reported
Legal City,State,Zip:	TACOMA, WA 98421-1216
Legal Phone Number:	(253)272-3663
Legal Effective Date:	Not reported
Land Organization Name:	Tacoma City
Land Organization Type:	Municipal
Land Contact:	Not reported
Land Address:	2727 E D ST
Land City,State,Zip:	TACOMA, WA 98421-1216
Land Phone Number:	(253)272-3663
Operator Organization Name:	City of Tacoma/Tacoma Dome
Operator Organization Type:	Municipal
Operator:	Cynthia Davis
Operator Address:	2727 E D ST
Operator Address 2:	Not reported
Operator City,State,Zip:	TACOMA, WA 98421-1216
Operator Phone Number:	(253)272-3663
Operator Effective Date:	Not reported
Site Contact:	Cynthia Davis
Site Contact Address:	2727 E D ST
Contact City,State,Zip:	TACOMA, WA 98421-1216
Site Contact Phone Number:	(253)272-3663
Site Contact Email:	cdavis2@tacomadome.org
Gen Status Code:	XQG
Monthly Generation:	False
Batch Generation:	False
One Time Generation:	False

Map ID
Direction
Distance
Elevation

MAP FINDINGS

Site

Database(s)

EDR ID Number
EPA ID Number

DEPT OF PUBLIC ASSEMBLY FAC TACOMA DOME (Continued)

1001969509

Transport Own Waste:	False
Tranports Other Waste:	False
Recycler Onsite:	False
Transfer Facility:	False
Other Exemption:	Not reported
UW Battery Gen:	False
Used Oil Transporter:	False
Used Oil Transfer Facility:	False
Used Oil Processor:	False
Used Oil Refiner:	False
Used Oil Fuel Marketer Directs Shipments:	False
Used Oil Fuel Marketer Meets Specs:	False
Site Contact Address 2:	Not reported
Name:	DEPT OF PUBLIC ASSEMBLY FAC TACOMA DOME
Address:	2727 E D ST
City,State,Zip:	TACOMA, WA 98402-3769
Facility Address 2:	Not reported
Facility ID:	96231256
EPA ID:	WAD981768021
NAICS:	711310
State Waste Code Desc:	Not reported
Federal Waste Code Desc:	Not reported
Form Comm:	Not reported
Data Year:	2009
Permit by Rule:	False
Mailing Address 2:	Not reported
Treatment by Generator:	False
Mixed Radioactive Waste:	False
Importer of Hazardous Waste:	False
Immediate Recycler:	False
Treatment/Storage/Disposal/Recycling Facility:	False
Generator of Dangerous Fuel Waste:	False
Generator Marketing to Burner:	False
Other Marketers (i.e., blender, distributor, etc.):	False
Utility Boiler Burner:	False
Industry Boiler Burner:	False
Industrial Furnace:	False
Smelter Defferal:	False
Universal Waste:	Not reported
Off-Specification:	Not reported
LN Address 2:	Not reported
Tax Reg #:	600494504
Business Type:	Not reported
Mail Name:	Public Assembly Facility Tacoma Dome
Mailing Address:	2727 E D ST
Mailing City,State,Zip:	TACOMA, WA 98421-1216
Legal Organization Name:	Tacoma City
Legal Organization Type:	Municipal
Legal Contact:	Not reported
Legal Address:	2727 E D ST
Legal Address 2:	Not reported
Legal City,State,Zip:	TACOMA, WA 98421-1216
Legal Phone Number:	(253)272-3663
Legal Effective Date:	Not reported
Land Organization Name:	Tacoma City
Land Organization Type:	Municipal

Map ID
Direction
Distance
Elevation

MAP FINDINGS

Site

Database(s)

EDR ID Number
EPA ID Number

DEPT OF PUBLIC ASSEMBLY FAC TACOMA DOME (Continued)

1001969509

Land Contact: Not reported
Land Address: 2727 E D ST
Land City,State,Zip: TACOMA, WA 98421-1216
Land Phone Number: (253)272-3663
Operator Organization Name: City of Tacoma/Tacoma Dome
Operator Organization Type: Municipal
Operator: Cynthia Davis
Operator Address: 2727 E D ST
Operator Address 2: Not reported
Operator City,State,Zip: TACOMA, WA 98421-1216
Operator Phone Number: (253)272-3663
Operator Effective Date: Not reported
Site Contact: Cynthia Davis
Site Contact Address: 2727 E D ST
Contact City,State,Zip: TACOMA, WA 98421-1216
Site Contact Phone Number: (253)272-3663
Site Contact Email: cdavis2@tacomadome.org
Gen Status Code: XQG
Monthly Generation: False
Batch Generation: False
One Time Generation: False
Transport Own Waste: False
Tranports Other Waste: False
Recycler Onsite: False
Transfer Facility: False
Other Exemption: Not reported
UW Battery Gen: False
Used Oil Transporter: False
Used Oil Transfer Facility: False
Used Oil Processor: False
Used Oil Refiner: False
Used Oil Fuel Marketer Directs Shipments: False
Used Oil Fuel Marketer Meets Specs: False
Site Contact Address 2: Not reported

[Click this hyperlink](#) while viewing on your computer to access
1 additional WA MANIFEST: record(s) in the EDR Site Report.

AK136 TACOMA CITY OF TACOMA DOME
SSW 2727 E D ST
1/4-1/2 TACOMA, WA 98402
0.382 mi.
2019 ft. Site 3 of 3 in cluster AK

WA UST U003710124
WA ICR N/A

Relative: UST:
Higher Name: TACOMA CITY OF TACOMA DOME
Actual: Address: 2727 E D ST
136 ft. City: TACOMA
Zip: 98402
Facility ID: 96231256
Site Id: 507935
UBI: Not reported
Phone Number: Not reported
Decimal Latitude: 47.2365335825738
Decimal Longitude: -122.427002676599

Tank Name: 1
Tag Number: Not reported

Map ID
Direction
Distance
Elevation

MAP FINDINGS

Site

Database(s)

EDR ID Number
EPA ID Number

TACOMA CITY OF TACOMA DOME (Continued)

U003710124

Tank Status:	Removed
Tank Status Date:	12/10/1999
Tank Install Date:	01/01/1982
Tank Closure Date:	Not reported
Capacity Range:	2,001 to 4,999 Gallons
Tank Permit Expiration Date:	Not reported
Tank Upgrade Date:	Not reported
Tank Spill Prevention:	Not reported
Tank Overfill Prevention:	Not reported
Tank Material:	Not reported
Tank Construction:	Not reported
Tank Tightness Test:	Not reported
Tank Corrosion Protection:	Not reported
Tank Manifold:	Not reported
Tank Release Detection:	Not reported
Tank SFC Type:	Not reported
Pipe Material:	Not reported
Pipe Construction:	Not reported
Pipe Primary Release Detection:	Not reported
Pipe Second Release Detection:	Not reported
Pipe Corrosion Protection:	Not reported
Pipe Pumping System:	Not reported
Responsible Unit:	Southwest
Dispencer/Pump SFC Type:	Not reported
Name:	TACOMA CITY OF TACOMA DOME
Address:	2727 E D ST
City:	TACOMA
Zip:	98402
Tank Name:	2
Tag Number:	Not reported
Tank Status:	Removed
Tank Status Date:	12/10/1999
Tank Install Date:	01/01/1982
Tank Closure Date:	Not reported
Capacity Range:	1,101 to 2,000 Gallons
Tank Permit Expiration Date:	Not reported
Tank Upgrade Date:	Not reported
Tank Spill Prevention:	Not reported
Tank Overfill Prevention:	Not reported
Tank Material:	Not reported
Tank Construction:	Not reported
Tank Tightness Test:	Not reported
Tank Corrosion Protection:	Not reported
Tank Manifold:	Not reported
Tank Release Detection:	Not reported
Tank SFC Type:	Not reported
Pipe Material:	Not reported
Pipe Construction:	Not reported
Pipe Primary Release Detection:	Not reported
Pipe Second Release Detection:	Not reported
Pipe Corrosion Protection:	Not reported
Pipe Pumping System:	Not reported
Responsible Unit:	Southwest
Dispencer/Pump SFC Type:	Not reported

Map ID
Direction
Distance
Elevation

MAP FINDINGS

Site

Database(s)

EDR ID Number
EPA ID Number

TACOMA CITY OF TACOMA DOME (Continued)

U003710124

ICR:

Date Ecology Received Report: 01/18/00
Contaminants Found at Site: Petroleum products
Media Contaminated: Soil
Waste Management: Tank
Region: South Western
Type of Report Ecology Received: Final cleanup report
Site Register Issue: 98-21
County Code: 27
Contact: Not reported
Report Title: Not reported

137
WNW
1/4-1/2
0.386 mi.
2036 ft.

**DOCK STREET OVERPASS
21ST & DOCK ST
TACOMA, WA 98402**

**WA UST
WA ALLSITES**

**U003604916
N/A**

**Relative:
Lower**

UST:

**Actual:
3 ft.**

Name: DOCK STREET OVERPASS
Address: 21ST & DOCK ST
City: TACOMA
Zip: 98402
Facility ID: 57172581
Site Id: 500464
UBI: Not reported
Phone Number: Not reported
Decimal Latitude: 47.2433638733
Decimal Longitude: -122.433862428

Tank Name: A
Tag Number: Not reported
Tank Status: Removed
Tank Status Date: 12/10/1999
Tank Install Date: 01/01/1900
Tank Closure Date: Not reported
Capacity Range: Not reported
Tank Permit Expiration Date: Not reported
Tank Upgrade Date: Not reported
Tank Spill Prevention: Not reported
Tank Overfill Prevention: Not reported
Tank Material: Not reported
Tank Construction: Not reported
Tank Tightness Test: Not reported
Tank Corrosion Protection: Not reported
Tank Manifold: Not reported
Tank Release Detection: Not reported
Tank SFC Type: Not reported
Pipe Material: Not reported
Pipe Construction: Not reported
Pipe Primary Release Detection: Not reported
Pipe Second Release Detection: Not reported
Pipe Corrosion Protection: Not reported
Pipe Pumping System: Not reported
Responsible Unit: Southwest
Dispenser/Pump SFC Type: Not reported

Map ID
Direction
Distance
Elevation

MAP FINDINGS

Site

Database(s)

EDR ID Number
EPA ID Number

DOCK STREET OVERPASS (Continued)

U003604916

Name: DOCK STREET OVERPASS
Address: 21ST & DOCK ST
City: TACOMA
Zip: 98402

Tank Name: B
Tag Number: Not reported
Tank Status: Removed
Tank Status Date: 12/10/1999
Tank Install Date: 01/01/1900
Tank Closure Date: Not reported
Capacity Range: Not reported
Tank Permit Expiration Date: Not reported
Tank Upgrade Date: Not reported
Tank Spill Prevention: Not reported
Tank Overfill Prevention: Not reported
Tank Material: Not reported
Tank Construction: Not reported
Tank Tightness Test: Not reported
Tank Corrosion Protection: Not reported
Tank Manifold: Not reported
Tank Release Detection: Not reported
Tank SFC Type: Not reported
Pipe Material: Not reported
Pipe Construction: Not reported
Pipe Primary Release Detection: Not reported
Pipe Second Release Detection: Not reported
Pipe Corrosion Protection: Not reported
Pipe Pumping System: Not reported
Responsible Unit: Southwest
Dispenser/Pump SFC Type: Not reported

ALLSITES:

Name: DOCK STREET OVERPASS
Facility Id: 57172581

AL138 **MAJOR PETROLEUM B.P.**
East **1302 PUYALLUP AVE**
1/4-1/2 **TACOMA, WA 98421**
0.389 mi.
2055 ft. **Site 1 of 6 in cluster AL**

Relative:
Higher

Actual:
22 ft.

HSL:
Name: UNOCAL 76 MAJOR PETROLEUM
Address: Not reported
City,State,Zip: TACOMA, WA
edr_fstat: WA
edr_fzip: Not reported
edr_fcnty: PIERCE
edr_zip: Not reported
Facility Type: Hazardous Sites List
Facility Status: Cleanup Started
FSID Number: 61931157
Rank: 2
Region: PLIA

WA HSL **U003355274**
WA CSCSL **N/A**
WA LUST
WA UST
WA ALLSITES
WA Financial Assurance
WA PTAP

Map ID
Direction
Distance
Elevation

MAP FINDINGS

Site

Database(s)

EDR ID Number
EPA ID Number

MAJOR PETROLEUM B.P. (Continued)

U003355274

EDR Link ID: 61931157
Region Decode: Not reported

CSCSL:

Name: UNOCAL 76 MAJOR PETROLEUM
Address: 1302 PUYALLUP AVE
City,State,Zip: TACOMA, WA 98421
Facility ID: 61931157
Region: Southwest
Lat/Long: 47.24187 / -122.41506
Clean Up Siteid: 6385
Site Status: Cleanup Started
Contaminant Name: Petroleum-Other
Alternate Site Names: MAJOR PETROLEUM B.P.,MAJOR PETROLEUM BP
Site Rank: 2 - Moderate-High Risk
Has Institutional Control:Not reported
Past VCP: True
Current VCP: Not reported
Ground Water: Confirmed Above Cleanup Levels
Surface Water: Not reported
Soil: Confirmed Above Cleanup Levels
Sediment: Not reported
Air: Not reported
Bedrock: Not reported
Responsible Unit: Pollution Liability Ins Agcy

LUST:

Name: UNOCAL 76 MAJOR PETROLEUM
Address: 1302 PUYALLUP AVE
City,State,Zip: TACOMA, WA 98421
Facility ID: 61931157
Lust Status Type: LUST - Cleanup Started
Cleanup Site ID: 6385
Cleanup Unit Type: Upland
Process Type: Independent Action
Cleanup Unit Name: MAJOR PETROLEUM B.P.,MAJOR PETROLEUM BP
Response Section: Pollution Liability Ins Agcy
Release Date: 05/24/1989
Lust Date: 12/17/2007
Region: Southwest
Lust ID: 1764
UST ID: 7117
Contaminant Name: Petroleum-Other
Ground Water: Confirmed Above Cleanup Levels
Surface Water: Not reported
Soil: Confirmed Above Cleanup Levels
Sediment: Not reported
Air: Not reported
Bedrock: Not reported
Lat/Long: 47.24187 / -122.41506

UST:

Name: MAJOR PETROLEUM B.P.
Address: 1302 PUYALLUP AVE
City: TACOMA
Zip: 98421

Map ID
Direction
Distance
Elevation

MAP FINDINGS

Site

Database(s)

EDR ID Number
EPA ID Number

MAJOR PETROLEUM B.P. (Continued)

U003355274

Facility ID: 61931157
Site Id: 7117
UBI: Not reported
Phone Number: Not reported
Decimal Latitude: 47.24187
Decimal Longitude: -122.41506

Tank Name: 1
Tag Number: A4260
Tank Status: Closed in Place
Tank Status Date: 08/06/1996
Tank Install Date: 12/31/1964
Tank Closure Date: Not reported
Capacity Range: 10,000 to 19,999 Gallons
Tank Permit Expiration Date: Not reported
Tank Upgrade Date: Not reported
Tank Spill Prevention: Not reported
Tank Overfill Prevention: Not reported
Tank Material: Not reported
Tank Construction: Not reported
Tank Tightness Test: Not reported
Tank Corrosion Protection: Not reported
Tank Manifold: Not reported
Tank Release Detection: Not reported
Tank SFC Type: Not reported
Pipe Material: Not reported
Pipe Construction: Not reported
Pipe Primary Release Detection: Not reported
Pipe Second Release Detection: Not reported
Pipe Corrosion Protection: Not reported
Pipe Pumping System: Not reported
Responsible Unit: Southwest
Dispenser/Pump SFC Type: Not reported

Name: MAJOR PETROLEUM B.P.
Address: 1302 PUYALLUP AVE
City: TACOMA
Zip: 98421

Tank Name: 2
Tag Number: A4260
Tank Status: Removed
Tank Status Date: 08/06/1996
Tank Install Date: 12/31/1964
Tank Closure Date: Not reported
Capacity Range: 5,000 to 9,999 Gallons
Tank Permit Expiration Date: Not reported
Tank Upgrade Date: Not reported
Tank Spill Prevention: Not reported
Tank Overfill Prevention: Not reported
Tank Material: Not reported
Tank Construction: Not reported
Tank Tightness Test: Not reported
Tank Corrosion Protection: Not reported
Tank Manifold: Not reported
Tank Release Detection: Not reported
Tank SFC Type: Not reported

Map ID
Direction
Distance
Elevation

MAP FINDINGS

Site

Database(s)

EDR ID Number
EPA ID Number

MAJOR PETROLEUM B.P. (Continued)

U003355274

Pipe Material: Not reported
Pipe Construction: Not reported
Pipe Primary Release Detection: Not reported
Pipe Second Release Detection: Not reported
Pipe Corrosion Protection: Not reported
Pipe Pumping System: Not reported
Responsible Unit: Southwest
Dispenser/Pump SFC Type: Not reported

Name: MAJOR PETROLEUM B.P.
Address: 1302 PUYALLUP AVE
City: TACOMA
Zip: 98421

Tank Name: 3
Tag Number: A4260
Tank Status: Removed
Tank Status Date: 08/06/1996
Tank Install Date: 12/31/1964
Tank Closure Date: Not reported
Capacity Range: 10,000 to 19,999 Gallons
Tank Permit Expiration Date: Not reported
Tank Upgrade Date: Not reported
Tank Spill Prevention: Not reported
Tank Overfill Prevention: Not reported
Tank Material: Not reported
Tank Construction: Not reported
Tank Tightness Test: Not reported
Tank Corrosion Protection: Not reported
Tank Manifold: Not reported
Tank Release Detection: Not reported
Tank SFC Type: Not reported
Pipe Material: Not reported
Pipe Construction: Not reported
Pipe Primary Release Detection: Not reported
Pipe Second Release Detection: Not reported
Pipe Corrosion Protection: Not reported
Pipe Pumping System: Not reported
Responsible Unit: Southwest
Dispenser/Pump SFC Type: Not reported

Name: MAJOR PETROLEUM B.P.
Address: 1302 PUYALLUP AVE
City: TACOMA
Zip: 98421

Tank Name: 4
Tag Number: A4260
Tank Status: Operational
Tank Status Date: 08/06/1996
Tank Install Date: 07/05/1971
Tank Closure Date: Not reported
Capacity Range: 10,000 to 19,999 Gallons
Tank Permit Expiration Date: 01/31/2021
Tank Upgrade Date: 11/09/1998
Tank Spill Prevention: Spill Bucket/Spill Box
Tank Overfill Prevention: Automatic Shutoff (fill pipe)

Map ID
Direction
Distance
Elevation

MAP FINDINGS

Site

Database(s)

EDR ID Number
EPA ID Number

MAJOR PETROLEUM B.P. (Continued)

U003355274

Tank Material: Steel
Tank Construction: Single Wall Tank
Tank Tightness Test: Part of Automatic Tank Gauging (ATG) System
Tank Corrosion Protection: Impressed Current
Tank Manifold: Not reported
Tank Release Detection: Automatic Tank Gauging
Tank SFC Type: Not in contact with soil
Pipe Material: Fiberglass
Pipe Construction: Single Wall Pipe
Pipe Primary Release Detection: Automatic Line Leak Detector (ALLD)
Pipe Second Release Detection: Annual Line Tightness Test (LTT)
Pipe Corrosion Protection: Corrosion Resistant
Pipe Pumping System: Pressurized System
Responsible Unit: Southwest
Dispenser/Pump SFC Type: Sump

Name: MAJOR PETROLEUM B.P.
Address: 1302 PUYALLUP AVE
City: TACOMA
Zip: 98421

Tank Name: 5
Tag Number: A4260
Tank Status: Removed
Tank Status Date: 08/06/1996
Tank Install Date: 12/31/1964
Tank Closure Date: Not reported
Capacity Range: 2,001 to 4,999 Gallons
Tank Permit Expiration Date: Not reported
Tank Upgrade Date: Not reported
Tank Spill Prevention: Not reported
Tank Overfill Prevention: Not reported
Tank Material: Not reported
Tank Construction: Not reported
Tank Tightness Test: Not reported
Tank Corrosion Protection: Not reported
Tank Manifold: Not reported
Tank Release Detection: Not reported
Tank SFC Type: Not reported
Pipe Material: Not reported
Pipe Construction: Not reported
Pipe Primary Release Detection: Not reported
Pipe Second Release Detection: Not reported
Pipe Corrosion Protection: Not reported
Pipe Pumping System: Not reported
Responsible Unit: Southwest
Dispenser/Pump SFC Type: Not reported

Name: MAJOR PETROLEUM B.P.
Address: 1302 PUYALLUP AVE
City: TACOMA
Zip: 98421

Tank Name: 6
Tag Number: A4260
Tank Status: Operational
Tank Status Date: 08/06/1996

Map ID
Direction
Distance
Elevation

MAP FINDINGS

Site

Database(s)

EDR ID Number
EPA ID Number

MAJOR PETROLEUM B.P. (Continued)

U003355274

Tank Install Date: 06/15/1991
Tank Closure Date: Not reported
Capacity Range: 5,000 to 9,999 Gallons
Tank Permit Expiration Date: 01/31/2021
Tank Upgrade Date: 11/09/1998
Tank Spill Prevention: Spill Bucket/Spill Box
Tank Overfill Prevention: Automatic Shutoff (fill pipe)
Tank Material: Steel Clad with Corrosion Resistant Composite
Tank Construction: Single Wall Tank
Tank Tightness Test: Not reported
Tank Corrosion Protection: Corrosion Resistant
Tank Manifold: Not reported
Tank Release Detection: Automatic Tank Gauging
Tank SFC Type: Not in contact with soil
Pipe Material: Fiberglass
Pipe Construction: Single Wall Pipe
Pipe Primary Release Detection: Automatic Line Leak Detector (ALLD)
Pipe Second Release Detection: Annual Line Tightness Test (LTT)
Pipe Corrosion Protection: Corrosion Resistant
Pipe Pumping System: Pressurized System
Responsible Unit: Southwest
Dispenser/Pump SFC Type: Sump

Name: MAJOR PETROLEUM B.P.
Address: 1302 PUYALLUP AVE
City: TACOMA
Zip: 98421

Tank Name: 7
Tag Number: A4260
Tank Status: Operational
Tank Status Date: 08/06/1996
Tank Install Date: 06/15/1991
Tank Closure Date: Not reported
Capacity Range: 10,000 to 19,999 Gallons
Tank Permit Expiration Date: 01/31/2021
Tank Upgrade Date: 11/09/1998
Tank Spill Prevention: Spill Bucket/Spill Box
Tank Overfill Prevention: Automatic Shutoff (fill pipe)
Tank Material: Steel Clad with Corrosion Resistant Composite
Tank Construction: Single Wall Tank
Tank Tightness Test: Not reported
Tank Corrosion Protection: Corrosion Resistant
Tank Manifold: Not reported
Tank Release Detection: Automatic Tank Gauging
Tank SFC Type: Not in contact with soil
Pipe Material: Fiberglass
Pipe Construction: Single Wall Pipe
Pipe Primary Release Detection: Automatic Line Leak Detector (ALLD)
Pipe Second Release Detection: Annual Line Tightness Test (LTT)
Pipe Corrosion Protection: Corrosion Resistant
Pipe Pumping System: Pressurized System
Responsible Unit: Southwest
Dispenser/Pump SFC Type: Sump

Name: MAJOR PETROLEUM B.P.
Address: 1302 PUYALLUP AVE

Map ID
Direction
Distance
Elevation

MAP FINDINGS

Site

Database(s)

EDR ID Number
EPA ID Number

MAJOR PETROLEUM B.P. (Continued)

U003355274

City: TACOMA
Zip: 98421

Tank Name: 8
Tag Number: A4260
Tank Status: Operational
Tank Status Date: 08/06/1996
Tank Install Date: 06/15/1991
Tank Closure Date: Not reported
Capacity Range: 10,000 to 19,999 Gallons
Tank Permit Expiration Date: 01/31/2021
Tank Upgrade Date: 11/09/1998
Tank Spill Prevention: Spill Bucket/Spill Box
Tank Overfill Prevention: Automatic Shutoff (fill pipe)
Tank Material: Steel Clad with Corrosion Resistant Composite
Tank Construction: Single Wall Tank
Tank Tightness Test: Not reported
Tank Corrosion Protection: Corrosion Resistant
Tank Manifold: Not reported
Tank Release Detection: Automatic Tank Gauging
Tank SFC Type: Not in contact with soil
Pipe Material: Fiberglass
Pipe Construction: Single Wall Pipe
Pipe Primary Release Detection: Automatic Line Leak Detector (ALLD)
Pipe Second Release Detection: Annual Line Tightness Test (LTT)
Pipe Corrosion Protection: Corrosion Resistant
Pipe Pumping System: Pressurized System
Responsible Unit: Southwest
Dispenser/Pump SFC Type: Sump

ALLSITES:

Name: UNOCAL 76 MAJOR PETROLEUM
Facility Id: 61931157

WA Financial Assurance 1:

Name: MAJOR PETROLEUM B.P.
Address: 1302 PUYALLUP AVE
City,State,Zip: TACOMA, WA 98421
DOE Site ID: 7117
Financial Resp Type: COLONY INSURANCE COMPANY
Inception Date: 05/09/2015
Expiration Date: 05/09/2016
Address 2: Not reported
Policy Number: WA640207-9
Effective Date: 04/09/2015
Liability Limit Type: Not reported
Compliance Method: Not reported
Proof of Responsibility Document Flag: Not reported
Retroactive Date: Not reported
Latitude: 47.24187
Longitude: -122.41506

Name: MAJOR PETROLEUM B.P.
Address: 1302 PUYALLUP AVE
City,State,Zip: TACOMA, WA 98421
DOE Site ID: 7117

Map ID
Direction
Distance
Elevation

MAP FINDINGS

Site

Database(s)

EDR ID Number
EPA ID Number

MAJOR PETROLEUM B.P. (Continued)

U003355274

Financial Resp Type: COLONY INSURANCE COMPANY
Inception Date: 03/23/2016
Expiration Date: 05/08/2017
Address 2: Not reported
Policy Number: WA640207-10
Effective Date: 03/23/2016
Liability Limit Type: Not reported
Compliance Method: Not reported
Proof of Responsibility Document Flag: Not reported
Retroactive Date: Not reported
Latitude: 47.24187
Longitude: -122.41506

Name: MAJOR PETROLEUM B.P.
Address: 1302 PUYALLUP AVE
City,State,Zip: TACOMA, WA 98421
DOE Site ID: 7117
Financial Resp Type: COLONY INSURANCE COMPANY
Inception Date: 03/29/2017
Expiration Date: 05/08/2018
Address 2: Not reported
Policy Number: WA640207-11
Effective Date: 03/29/2017
Liability Limit Type: Not reported
Compliance Method: Not reported
Proof of Responsibility Document Flag: Not reported
Retroactive Date: Not reported
Latitude: 47.24187
Longitude: -122.41506

Name: MAJOR PETROLEUM B.P.
Address: 1302 PUYALLUP AVE
City,State,Zip: TACOMA, WA 98421
DOE Site ID: 7117
Financial Resp Type: COLONY INSURANCE COMPANY
Inception Date: 04/12/2018
Expiration Date: 05/08/2019
Address 2: Not reported
Policy Number: WA640207-12
Effective Date: 04/12/2018
Liability Limit Type: Not reported
Compliance Method: Not reported
Proof of Responsibility Document Flag: Not reported
Retroactive Date: Not reported
Latitude: 47.24187
Longitude: -122.41506

Name: MAJOR PETROLEUM B.P.
Address: 1302 PUYALLUP AVE
City,State,Zip: TACOMA, WA 98421
DOE Site ID: 7117
Financial Resp Type: COLONY INSURANCE COMPANY
Inception Date: 04/10/2019
Expiration Date: 05/08/2020
Address 2: Not reported
Policy Number: WA640207-13
Effective Date: 04/10/2019

Map ID
Direction
Distance
Elevation

MAP FINDINGS

Site

Database(s)

EDR ID Number
EPA ID Number

MAJOR PETROLEUM B.P. (Continued)

U003355274

Liability Limit Type: Not reported
Compliance Method: Not reported
Proof of Responsibility Document Flag: Not reported
Retroactive Date: Not reported
Latitude: 47.24187
Longitude: -122.41506

PTAP:

Name: UNOCAL 76 MAJOR PETROLEUM
Address: 1302 PUYALLUP AVENUE
City,State,Zip: TACOMA, WA 98421
Site ID: PSW053
FSID Number: 61931157
Entry Date: 01/09/2019
Status: In Progress

AL139
East
1/4-1/2
0.389 mi.
2055 ft.

UNOCAL 76 MAJOR PETROLEUM
1302 PUYALLUP AVE
TACOMA, WA 98421

WA VCP S124435216
N/A

Site 2 of 6 in cluster AL

Relative:
Higher
Actual:
22 ft.

VCP:
Name: UNOCAL 76 MAJOR PETROLEUM
Address: 1302 PUYALLUP AVE
City,State,Zip: TACOMA, WA 98421
edr_fstat: WA
edr_fzip: 98421
edr_fcnty: PIERCE
edr_zip: Not reported
Facility ID: 61931157
VCP Status: Not reported
VCP: Not reported
Ecology Status: Not reported
NFA Type: Not reported
Date NFA: Not reported
Rank: 2
Cleanup Siteid: 6385
Contaminant Name: Petroleum-Other
Soil: Confirmed Above Cleanup Levels

AL140
ENE
1/4-1/2
0.390 mi.
2061 ft.

TAFT & COMPANY 1239 PUYALLUP AVE
1239 PUYALLUP AVE
TACOMA, WA 98421

WA LUST S104971325
WA ALLSITES N/A
WA CSCSL NFA

Site 3 of 6 in cluster AL

Relative:
Lower
Actual:
21 ft.

LUST:
Name: TAFT & COMPANY 1239 PUYALLUP AVE
Address: 1239 PUYALLUP AVE
City,State,Zip: TACOMA, WA 98421
Facility ID: 35539812
Lust Status Type: LUST - NFA
Cleanup Site ID: 5932
Cleanup Unit Type: Not reported
Process Type: Not reported

Map ID
Direction
Distance
Elevation

MAP FINDINGS

Site

Database(s)

EDR ID Number
EPA ID Number

TAFT & COMPANY 1239 PUYALLUP AVE (Continued)

S104971325

Cleanup Unit Name: TAFT & COMPANY
Response Section: Southwest
Release Date: 08/18/2000
Lust Date: 10/10/2000
Region: Southwest
Lust ID: 5574
UST ID: 549284
Contaminant Name: Petroleum-Other
Ground Water: Not reported
Surface Water: Not reported
Soil: Confirmed Above Cleanup Levels
Sediment: Not reported
Air: Not reported
Bedrock: Not reported
Lat/Long: 47.2424167 / -122.41545

ALLSITES:

Name: TAFT & COMPANY 1239 PUYALLUP AVE
Facility Id: 35539812

CSCSL NFA:

Name: TAFT & COMPANY 1239 PUYALLUP AVE
Address: 1239 PUYALLUP AVE
City,State,Zip: TACOMA, WA 98421
Facility/Site Id: 35539812
CS Id: 5932
NFA Date: 10/10/2000
Alternate Site Names: TAFT & COMPANY
NFA Reason: NFA-Voluntary Cleanup Program Review
Site Status: NFA
Region: Southwest
Contaminant Name: Petroleum-Other
Ground Water: Not reported
Surface Water: Not reported
Soil: Confirmed Above Cleanup Levels
Sediment: Not reported
Air: Not reported
Bedrock: Not reported
Latitude: 47.242416774
Longitude: -122.41545752

AL141
ENE
1/4-1/2
0.390 mi.
2061 ft.

TAFT & COMPANY 1239 PUYALLUP AVE
1239 PUYALLUP AVE
TACOMA, WA 98421

WA VCP S124434023
N/A

Site 4 of 6 in cluster AL

Relative:
Lower

VCP:

Actual:
21 ft.

Name: TAFT & COMPANY 1239 PUYALLUP AVE
Address: 1239 PUYALLUP AVE
City,State,Zip: TACOMA, WA 98421
edr_fstat: WA
edr_fzip: 98421
edr_fcnty: PIERCE
edr_zip: Not reported
Facility ID: 35539812
VCP Status: Not reported

Map ID
Direction
Distance
Elevation

MAP FINDINGS

Site

Database(s)

EDR ID Number
EPA ID Number

TAFT & COMPANY 1239 PUYALLUP AVE (Continued)

S124434023

VCP: NFA
Ecology Status: Not reported
NFA Type: Not reported
Date NFA: 2000-10-10
Rank: Not reported
Cleanup Siteid: 5932
Contaminant Name: Petroleum-Other
Soil: Confirmed Above Cleanup Levels

AL142
ENE
1/4-1/2
0.390 mi.
2061 ft.

TAFT & COMPANY
1239 PUYALLUP AVE.
TACOMA, WA 98421
Site 5 of 6 in cluster AL

WA ICR **S104782993**
N/A

Relative:
Lower

ICR:
Date Ecology Received Report: 08/18/00
Contaminants Found at Site: Petroleum products
Media Contaminated: Soil
Waste Management: Tank
Region: South Western
Type of Report Ecology Received: Final cleanup report
Site Register Issue: 98-29
County Code: 27
Contact: Not reported
Report Title: Tank Removal, Site Assessment, and Cleanup

Date Ecology Received Report: 04/18/01

AJ143
West
1/4-1/2
0.403 mi.
2126 ft.

KIEWIT PACIFIC CO TACOMA
132 PUYALLUP AVE
TACOMA, WA 98421
Site 2 of 3 in cluster AJ

WA UST **1000437043**
WA ALLSITES **WAD988466892**
RCRA NonGen / NLR
FINDS
ECHO

Relative:
Higher

UST:
Name: KIEWIT PACIFIC CO
Address: 132 PUYALLUP AVE
City: TACOMA
Zip: 98421
Facility ID: 95452652
Site Id: 8370
UBI: Not reported
Phone Number: Not reported
Decimal Latitude: 47.23996
Decimal Longitude: -122.43318

Tank Name: 1
Tag Number: Not reported
Tank Status: Removed
Tank Status Date: 08/06/1996
Tank Install Date: 12/31/1964
Tank Closure Date: Not reported
Capacity Range: Not reported
Tank Permit Expiration Date: Not reported
Tank Upgrade Date: Not reported
Tank Spill Prevention: Not reported

Map ID
Direction
Distance
Elevation

MAP FINDINGS

Site

Database(s)

EDR ID Number
EPA ID Number

KIEWIT PACIFIC CO TACOMA (Continued)

1000437043

Tank Overfill Prevention: Not reported
Tank Material: Steel
Tank Construction: Not reported
Tank Tightness Test: Not reported
Tank Corrosion Protection: Not reported
Tank Manifold: Not reported
Tank Release Detection: Not reported
Tank SFC Type: Not reported
Pipe Material: Not reported
Pipe Construction: Not reported
Pipe Primary Release Detection: Not reported
Pipe Second Release Detection: Not reported
Pipe Corrosion Protection: Not reported
Pipe Pumping System: Not reported
Responsible Unit: Southwest
Dispenser/Pump SFC Type: Not reported

Name: KIEWIT PACIFIC CO
Address: 132 PUYALLUP AVE
City: TACOMA
Zip: 98421

Tank Name: 2
Tag Number: Not reported
Tank Status: Closed in Place
Tank Status Date: 08/06/1996
Tank Install Date: 12/31/1964
Tank Closure Date: Not reported
Capacity Range: Not reported
Tank Permit Expiration Date: Not reported
Tank Upgrade Date: Not reported
Tank Spill Prevention: Not reported
Tank Overfill Prevention: Not reported
Tank Material: Steel
Tank Construction: Not reported
Tank Tightness Test: Not reported
Tank Corrosion Protection: Not reported
Tank Manifold: Not reported
Tank Release Detection: Not reported
Tank SFC Type: Not reported
Pipe Material: Not reported
Pipe Construction: Not reported
Pipe Primary Release Detection: Not reported
Pipe Second Release Detection: Not reported
Pipe Corrosion Protection: Not reported
Pipe Pumping System: Not reported
Responsible Unit: Southwest
Dispenser/Pump SFC Type: Not reported

Name: KIEWIT PACIFIC CO
Address: 132 PUYALLUP AVE
City: TACOMA
Zip: 98421

Tank Name: 3
Tag Number: Not reported
Tank Status: Removed

Map ID
Direction
Distance
Elevation

MAP FINDINGS

Site

Database(s)

EDR ID Number
EPA ID Number

KIEWIT PACIFIC CO TACOMA (Continued)

1000437043

Tank Status Date: 08/06/1996
Tank Install Date: 12/31/1964
Tank Closure Date: Not reported
Capacity Range: Not reported
Tank Permit Expiration Date: Not reported
Tank Upgrade Date: Not reported
Tank Spill Prevention: Not reported
Tank Overfill Prevention: Not reported
Tank Material: Steel
Tank Construction: Not reported
Tank Tightness Test: Not reported
Tank Corrosion Protection: Not reported
Tank Manifold: Not reported
Tank Release Detection: Not reported
Tank SFC Type: Not reported
Pipe Material: Not reported
Pipe Construction: Not reported
Pipe Primary Release Detection: Not reported
Pipe Second Release Detection: Not reported
Pipe Corrosion Protection: Not reported
Pipe Pumping System: Not reported
Responsible Unit: Southwest
Dispencer/Pump SFC Type: Not reported

Name: KIEWIT PACIFIC CO
Address: 132 PUYALLUP AVE
City: TACOMA
Zip: 98421

Tank Name: 4
Tag Number: Not reported
Tank Status: Closed in Place
Tank Status Date: 08/06/1996
Tank Install Date: 12/31/1964
Tank Closure Date: Not reported
Capacity Range: Not reported
Tank Permit Expiration Date: Not reported
Tank Upgrade Date: Not reported
Tank Spill Prevention: Not reported
Tank Overfill Prevention: Not reported
Tank Material: Steel
Tank Construction: Not reported
Tank Tightness Test: Not reported
Tank Corrosion Protection: Not reported
Tank Manifold: Not reported
Tank Release Detection: Not reported
Tank SFC Type: Not reported
Pipe Material: Not reported
Pipe Construction: Not reported
Pipe Primary Release Detection: Not reported
Pipe Second Release Detection: Not reported
Pipe Corrosion Protection: Not reported
Pipe Pumping System: Not reported
Responsible Unit: Southwest
Dispencer/Pump SFC Type: Not reported

Map ID
Direction
Distance
Elevation

MAP FINDINGS

Site

Database(s)

EDR ID Number
EPA ID Number

KIEWIT PACIFIC CO TACOMA (Continued)

1000437043

ALLSITES:

Name: KIEWIT PACIFIC CO TACOMA
Facility Id: 95452652

RCRA Listings:

Date Form Received by Agency: 1988-11-23 00:00:00.0
Handler Name: KIEWIT PACIFIC CO TACOMA
Handler Address: 132 PUYALLUP AVE
Handler City,State,Zip: TACOMA, WA 98421
EPA ID: WAD988466892
Contact Name: KIEWIT PACIFIC KIEWIT PACIFIC
Contact Address: 2200 COLUMBIA HOUSE BLVD
Contact City,State,Zip: VANCOUVER, WA 98661
Contact Telephone: 000-000-0000
Contact Fax: 000-000-0000
Contact Email: Not reported
Contact Title: Not reported
EPA Region: 10
Land Type: Private
Federal Waste Generator Description: Not a generator, verified
Non-Notifier: Not reported
Biennial Report Cycle: Not reported
Accessibility: Not reported
Active Site Indicator: Not reported
State District Owner: WA
State District: SWRO
Mailing Address: 2200 COLUMBIA HOUSE BLVD
Mailing City,State,Zip: VANCOUVER, WA 98661
Owner Name: KIEWIT PACIFIC K
Owner Type: Private
Operator Name: Not reported
Operator Type: Not reported
Short-Term Generator Activity: No
Importer Activity: No
Mixed Waste Generator: No
Transporter Activity: No
Transfer Facility Activity: No
Recycler Activity with Storage: No
Small Quantity On-Site Burner Exemption: No
Smelting Melting and Refining Furnace Exemption: No
Underground Injection Control: No
Off-Site Waste Receipt: No
Universal Waste Indicator: No
Universal Waste Destination Facility: No
Federal Universal Waste: No
Active Site Fed-Reg Treatment Storage and Disposal Facility: Not reported
Active Site Converter Treatment storage and Disposal Facility: Not reported
Active Site State-Reg Treatment Storage and Disposal Facility: Not reported
Active Site State-Reg Handler: ---
Federal Facility Indicator: Not reported
Hazardous Secondary Material Indicator: NN
Sub-Part K Indicator: Not reported
Commercial TSD Indicator: No
Treatment Storage and Disposal Type: Not reported
2018 GPRA Permit Baseline: Not on the Baseline
2018 GPRA Renewals Baseline: Not on the Baseline

Map ID
Direction
Distance
Elevation

MAP FINDINGS

Site

Database(s)

EDR ID Number
EPA ID Number

KIEWIT PACIFIC CO TACOMA (Continued)

1000437043

Permit Renewals Workload Universe:	Not reported
Permit Workload Universe:	Not reported
Permit Progress Universe:	Not reported
Post-Closure Workload Universe:	Not reported
Closure Workload Universe:	Not reported
202 GPRA Corrective Action Baseline:	No
Corrective Action Workload Universe:	No
Subject to Corrective Action Universe:	No
Non-TSDFs Where RCRA CA has Been Imposed Universe:	No
TSDFs Potentially Subject to CA Under 3004 (u)/(v) Universe:	No
TSDFs Only Subject to CA under Discretionary Auth Universe:	No
Corrective Action Priority Ranking:	No NCAPS ranking
Environmental Control Indicator:	No
Institutional Control Indicator:	No
Human Exposure Controls Indicator:	N/A
Groundwater Controls Indicator:	N/A
Operating TSDF Universe:	Not reported
Full Enforcement Universe:	Not reported
Significant Non-Complier Universe:	No
Unaddressed Significant Non-Complier Universe:	No
Addressed Significant Non-Complier Universe:	No
Significant Non-Complier With a Compliance Schedule Universe:	No
Financial Assurance Required:	Not reported
Handler Date of Last Change:	2012-02-16 19:23:01.0
Recognized Trader-Importer:	No
Recognized Trader-Exporter:	No
Importer of Spent Lead Acid Batteries:	No
Exporter of Spent Lead Acid Batteries:	No
Recycler Activity Without Storage:	Not reported
Manifest Broker:	Not reported
Sub-Part P Indicator:	Not reported

Handler - Owner Operator:

Owner/Operator Indicator:	Operator
Owner/Operator Name:	KIEWIT PACIFIC CO
Legal Status:	Private
Date Became Current:	Not reported
Date Ended Current:	Not reported
Owner/Operator Address:	132 PUYALLUP AVE
Owner/Operator City,State,Zip:	TACOMA, WA 98421-1112
Owner/Operator Telephone:	000-000-0000
Owner/Operator Telephone Ext:	Not reported
Owner/Operator Fax:	Not reported
Owner/Operator Email:	Not reported

Owner/Operator Indicator:	Owner
Owner/Operator Name:	SEE PAPER COPY
Legal Status:	Private
Date Became Current:	Not reported
Date Ended Current:	Not reported
Owner/Operator Address:	132 PUYALLUP AVE
Owner/Operator City,State,Zip:	TACOMA, WA 98421
Owner/Operator Telephone:	000-000-0000
Owner/Operator Telephone Ext:	Not reported
Owner/Operator Fax:	Not reported
Owner/Operator Email:	Not reported

Map ID
Direction
Distance
Elevation

MAP FINDINGS

Site

Database(s)

EDR ID Number
EPA ID Number

KIEWIT PACIFIC CO TACOMA (Continued)

1000437043

Owner/Operator Indicator:	Owner
Owner/Operator Name:	KIEWIT PACIFIC CO TACOMA
Legal Status:	Private
Date Became Current:	Not reported
Date Ended Current:	Not reported
Owner/Operator Address:	132 PUYALLUP AVE
Owner/Operator City,State,Zip:	TACOMA, WA 98421
Owner/Operator Telephone:	000-000-0000
Owner/Operator Telephone Ext:	Not reported
Owner/Operator Fax:	Not reported
Owner/Operator Email:	Not reported

Owner/Operator Indicator:	Owner
Owner/Operator Name:	KIEWIT PACIFIC K
Legal Status:	Private
Date Became Current:	1996-05-02 00:00:00.
Date Ended Current:	Not reported
Owner/Operator Address:	132 PUYALLUP AVE
Owner/Operator City,State,Zip:	TACOMA, WA 98421-1112
Owner/Operator Telephone:	000-000-0000
Owner/Operator Telephone Ext:	Not reported
Owner/Operator Fax:	Not reported
Owner/Operator Email:	Not reported

Owner/Operator Indicator:	Operator
Owner/Operator Name:	KIEWIT PACIFIC CO TACOMA
Legal Status:	Private
Date Became Current:	Not reported
Date Ended Current:	Not reported
Owner/Operator Address:	132 PUYALLUP AVE
Owner/Operator City,State,Zip:	TACOMA, WA 98421
Owner/Operator Telephone:	000-000-0000
Owner/Operator Telephone Ext:	Not reported
Owner/Operator Fax:	Not reported
Owner/Operator Email:	Not reported

Owner/Operator Indicator:	Owner
Owner/Operator Name:	KIEWIT PACIFIC CO
Legal Status:	Private
Date Became Current:	1996-05-02 00:00:00.
Date Ended Current:	Not reported
Owner/Operator Address:	132 PUYALLUP AVE
Owner/Operator City,State,Zip:	TACOMA, WA 98421
Owner/Operator Telephone:	000-000-0000
Owner/Operator Telephone Ext:	Not reported
Owner/Operator Fax:	Not reported
Owner/Operator Email:	Not reported

Historic Generators:	
Receive Date:	1988-11-23 00:00:00.0
Handler Name:	KIEWIT PACIFIC CO TACOMA
Federal Waste Generator Description:	Not a generator, verified
State District Owner:	WA
Large Quantity Handler of Universal Waste:	No
Recognized Trader Importer:	No
Recognized Trader Exporter:	No
Spent Lead Acid Battery Importer:	No

Map ID
Direction
Distance
Elevation

MAP FINDINGS

Site

Database(s)

EDR ID Number
EPA ID Number

KIEWIT PACIFIC CO TACOMA (Continued)

1000437043

Spent Lead Acid Battery Exporter:	No
Current Record:	No
Non Storage Recycler Activity:	Not reported
Electronic Manifest Broker:	Not reported
Receive Date:	1988-11-23 00:00:00.0
Handler Name:	KIEWIT PACIFIC CO TACOMA
Federal Waste Generator Description:	Not a generator, verified
State District Owner:	WA
Large Quantity Handler of Universal Waste:	No
Recognized Trader Importer:	No
Recognized Trader Exporter:	No
Spent Lead Acid Battery Importer:	No
Spent Lead Acid Battery Exporter:	No
Current Record:	Yes
Non Storage Recycler Activity:	Not reported
Electronic Manifest Broker:	Not reported
Receive Date:	1988-11-23 00:00:00.0
Handler Name:	KIEWIT PACIFIC CO TACOMA
Federal Waste Generator Description:	Not a generator, verified
State District Owner:	WA
Large Quantity Handler of Universal Waste:	No
Recognized Trader Importer:	Not reported
Recognized Trader Exporter:	Not reported
Spent Lead Acid Battery Importer:	Not reported
Spent Lead Acid Battery Exporter:	Not reported
Current Record:	No
Non Storage Recycler Activity:	Not reported
Electronic Manifest Broker:	Not reported

List of NAICS Codes and Descriptions:

NAICS Code:	23731
NAICS Description:	HIGHWAY, STREET, AND BRIDGE CONSTRUCTION

Facility Has Received Notices of Violation:

No Violations Found:

Evaluation Action Summary:

No Evaluations Found:

FINDS:

Registry ID: 110005349373

Click Here:

Environmental Interest/Information System:

Washington Facility / Site Identification System (WA-FSIS) provides a means to query and display data maintained by the Washington Department of Ecology. This system contains key information for each facility/site that is currently, or has been, of interest to the Air Quality, Dam Safety, Hazardous Waste, Toxics Cleanup, and Water Quality Programs. RCRAInfo is a national information system that supports the Resource

Map ID
Direction
Distance
Elevation

MAP FINDINGS

Site

Database(s)

EDR ID Number
EPA ID Number

KIEWIT PACIFIC CO TACOMA (Continued)

1000437043

Conservation and Recovery Act (RCRA) program through the tracking of events and activities related to facilities that generate, transport, and treat, store, or dispose of hazardous waste. RCRAInfo allows RCRA program staff to track the notification, permit, compliance, and corrective action activities required under RCRA.

[Click this hyperlink](#) while viewing on your computer to access additional FINDS: detail in the EDR Site Report.

ECHO:

Envid: 1000437043
Registry ID: 110005349373
DFR URL: <http://echo.epa.gov/detailed-facility-report?fid=110005349373>
Name: KIEWIT PACIFIC CO TACOMA
Address: 132 PUYALLUP AVE
City,State,Zip: TACOMA, WA 98421

AM144
North
1/4-1/2
0.405 mi.
2140 ft.

MPS INC
457 E 18TH ST FRONT OF BLDG 2ND FLOOR
TACOMA, WA 98421

WA ALLSITES
FINDS
ECHO

1007081389
N/A

Site 1 of 5 in cluster AM

Relative:
Lower
Actual:
10 ft.

ALLSITES:
Name: MPS INC
Facility Id: 24976983

FINDS:
Registry ID: 110015581315

Click Here:

Environmental Interest/Information System:

Washington Facility / Site Identification System (WA-FSIS) provides a means to query and display data maintained by the Washington Department of Ecology. This system contains key information for each facility/site that is currently, or has been, of interest to the Air Quality, Dam Safety, Hazardous Waste, Toxics Cleanup, and Water Quality Programs.

RCRAInfo is a national information system that supports the Resource Conservation and Recovery Act (RCRA) program through the tracking of events and activities related to facilities that generate, transport, and treat, store, or dispose of hazardous waste. RCRAInfo allows RCRA program staff to track the notification, permit, compliance, and corrective action activities required under RCRA.

[Click this hyperlink](#) while viewing on your computer to access additional FINDS: detail in the EDR Site Report.

ECHO:

Envid: 1007081389
Registry ID: 110015581315
DFR URL: <http://echo.epa.gov/detailed-facility-report?fid=110015581315>
Name: MPS INC
Address: 457 E 18TH ST FRONT OF BLDG 2ND FLOOR
City,State,Zip: TACOMA, WA 98421

Map ID
Direction
Distance
Elevation

MAP FINDINGS

EDR ID Number
EPA ID Number

AM145 TRUCK RAIL HANDLING INC TRANSPORTER WA ALLSITES 1005445033
North 457 E 18TH ST TRANSPORTER RCRA NonGen / NLR WAH000012781
1/4-1/2 TACOMA, WA 98421

0.405 mi.
2140 ft.

Site 2 of 5 in cluster AM

Relative:
Lower
Actual:
10 ft.

ALLSITES:

Name: TRUCK RAIL HANDLING INC TRANSPORTER
Facility Id: 22736925

RCRA Listings:

Date Form Received by Agency: 2004-02-20 00:00:00.0
Handler Name: TRUCK RAIL HANDLING INC TRANSPORTER
Handler Address: 457 E 18TH ST TRANSPORTER
Handler City,State,Zip: TACOMA, WA 98421
EPA ID: WAH000012781
Contact Name: LYNNE LASATER
Contact Address: 45051 INDUSTRIAL DR
Contact City,State,Zip: FREMONT, CA 94538
Contact Telephone: 510-657-4267
Contact Fax: Not reported
Contact Email: LLASATER@QATP-TRH.COM
Contact Title: Not reported
EPA Region: 10
Land Type: Other
Federal Waste Generator Description: Not a generator, verified
Non-Notifier: Not reported
Biennial Report Cycle: Not reported
Accessibility: Not reported
Active Site Indicator: Not reported
State District Owner: WA
State District: SWRO
Mailing Address: 457 E 18TH ST TRANSPORTER
Mailing City,State,Zip: TACOMA, WA 98421
Owner Name: TRUCK RAIL HANDLING INC
Owner Type: Private
Operator Name: TRUCK RAIL HANDLING INC
Operator Type: Private
Short-Term Generator Activity: No
Importer Activity: No
Mixed Waste Generator: No
Transporter Activity: No
Transfer Facility Activity: No
Recycler Activity with Storage: No
Small Quantity On-Site Burner Exemption: No
Smelting Melting and Refining Furnace Exemption: No
Underground Injection Control: No
Off-Site Waste Receipt: No
Universal Waste Indicator: No
Universal Waste Destination Facility: No
Federal Universal Waste: No
Active Site Fed-Reg Treatment Storage and Disposal Facility: Not reported
Active Site Converter Treatment storage and Disposal Facility: Not reported
Active Site State-Reg Treatment Storage and Disposal Facility: Not reported
Active Site State-Reg Handler: ---
Federal Facility Indicator: Not reported
Hazardous Secondary Material Indicator: NN
Sub-Part K Indicator: Not reported
Commercial TSD Indicator: No

Map ID
Direction
Distance
Elevation

MAP FINDINGS

Site

Database(s)

EDR ID Number
EPA ID Number

TRUCK RAIL HANDLING INC TRANSPORTER (Continued)

1005445033

Treatment Storage and Disposal Type:	Not reported
2018 GPRA Permit Baseline:	Not on the Baseline
2018 GPRA Renewals Baseline:	Not on the Baseline
Permit Renewals Workload Universe:	Not reported
Permit Workload Universe:	Not reported
Permit Progress Universe:	Not reported
Post-Closure Workload Universe:	Not reported
Closure Workload Universe:	Not reported
202 GPRA Corrective Action Baseline:	No
Corrective Action Workload Universe:	No
Subject to Corrective Action Universe:	No
Non-TSDFs Where RCRA CA has Been Imposed Universe:	No
TSDFs Potentially Subject to CA Under 3004 (u)/(v) Universe:	No
TSDFs Only Subject to CA under Discretionary Auth Universe:	No
Corrective Action Priority Ranking:	No NCAPS ranking
Environmental Control Indicator:	No
Institutional Control Indicator:	No
Human Exposure Controls Indicator:	N/A
Groundwater Controls Indicator:	N/A
Operating TSDF Universe:	Not reported
Full Enforcement Universe:	Not reported
Significant Non-Complier Universe:	No
Unaddressed Significant Non-Complier Universe:	No
Addressed Significant Non-Complier Universe:	No
Significant Non-Complier With a Compliance Schedule Universe:	No
Financial Assurance Required:	Not reported
Handler Date of Last Change:	2018-05-10 17:14:03.0
Recognized Trader-Importer:	No
Recognized Trader-Exporter:	No
Importer of Spent Lead Acid Batteries:	No
Exporter of Spent Lead Acid Batteries:	No
Recycler Activity Without Storage:	No
Manifest Broker:	No
Sub-Part P Indicator:	Not reported

Handler - Owner Operator:

Owner/Operator Indicator:	Owner
Owner/Operator Name:	TRUCK RAIL HAND T
Legal Status:	Private
Date Became Current:	2000-09-05 00:00:00.
Date Ended Current:	Not reported
Owner/Operator Address:	45051 INDUSTRIAL DR
Owner/Operator City,State,Zip:	FREMONT, CA 94538
Owner/Operator Telephone:	510-657-4267
Owner/Operator Telephone Ext:	Not reported
Owner/Operator Fax:	Not reported
Owner/Operator Email:	Not reported

Owner/Operator Indicator:	Operator
Owner/Operator Name:	JIM C
Legal Status:	Private
Date Became Current:	2000-09-05 00:00:00.
Date Ended Current:	Not reported
Owner/Operator Address:	457 E 18TH ST
Owner/Operator City,State,Zip:	TACOMA, WA 98421-1506
Owner/Operator Telephone:	253-383-1009

Map ID
Direction
Distance
Elevation

MAP FINDINGS

Site

Database(s)

EDR ID Number
EPA ID Number

TRUCK RAIL HANDLING INC TRANSPORTER (Continued)

1005445033

Owner/Operator Telephone Ext:	Not reported
Owner/Operator Fax:	Not reported
Owner/Operator Email:	Not reported
Owner/Operator Indicator:	Operator
Owner/Operator Name:	TRUCK RAIL HANDLING INC
Legal Status:	Private
Date Became Current:	Not reported
Date Ended Current:	Not reported
Owner/Operator Address:	457 E 18TH ST
Owner/Operator City,State,Zip:	TACOMA, WA 98421
Owner/Operator Telephone:	253-383-1009
Owner/Operator Telephone Ext:	Not reported
Owner/Operator Fax:	Not reported
Owner/Operator Email:	Not reported
Owner/Operator Indicator:	Owner
Owner/Operator Name:	TRUCK RAIL HANDLING INC
Legal Status:	Private
Date Became Current:	2000-09-05 00:00:00.
Date Ended Current:	Not reported
Owner/Operator Address:	45051 INDUSTRIAL DR
Owner/Operator City,State,Zip:	FREMONT, CA 94538
Owner/Operator Telephone:	510-657-4267
Owner/Operator Telephone Ext:	Not reported
Owner/Operator Fax:	Not reported
Owner/Operator Email:	Not reported
Owner/Operator Indicator:	Owner
Owner/Operator Name:	TRUCK RAIL HANDLING INC
Legal Status:	Private
Date Became Current:	2000-09-05 00:00:00.
Date Ended Current:	Not reported
Owner/Operator Address:	45051 INDUSTRIAL DR
Owner/Operator City,State,Zip:	FREMONT, CA 94538
Owner/Operator Telephone:	510-657-4267
Owner/Operator Telephone Ext:	Not reported
Owner/Operator Fax:	Not reported
Owner/Operator Email:	Not reported
Owner/Operator Indicator:	Operator
Owner/Operator Name:	TRUCK RAIL HANDLING INC
Legal Status:	Private
Date Became Current:	Not reported
Date Ended Current:	Not reported
Owner/Operator Address:	457 E 18TH ST
Owner/Operator City,State,Zip:	TACOMA, WA 98421
Owner/Operator Telephone:	253-383-1009
Owner/Operator Telephone Ext:	Not reported
Owner/Operator Fax:	Not reported
Owner/Operator Email:	Not reported
Owner/Operator Indicator:	Owner
Owner/Operator Name:	TRUCK RAIL HANDLING INC
Legal Status:	Private
Date Became Current:	Not reported
Date Ended Current:	Not reported

Map ID
Direction
Distance
Elevation

MAP FINDINGS

Site

Database(s)

EDR ID Number
EPA ID Number

TRUCK RAIL HANDLING INC TRANSPORTER (Continued)

1005445033

Owner/Operator Address:	45051 INDUSTRIAL DR
Owner/Operator City,State,Zip:	FREMONT, CA 94538
Owner/Operator Telephone:	510-657-4267
Owner/Operator Telephone Ext:	Not reported
Owner/Operator Fax:	Not reported
Owner/Operator Email:	Not reported
Owner/Operator Indicator:	Owner
Owner/Operator Name:	TRUCK RAIL HANDLING INC
Legal Status:	Private
Date Became Current:	Not reported
Date Ended Current:	Not reported
Owner/Operator Address:	45051 INDUSTRIAL DR
Owner/Operator City,State,Zip:	FREMONT, CA 94538
Owner/Operator Telephone:	510-657-4267
Owner/Operator Telephone Ext:	Not reported
Owner/Operator Fax:	Not reported
Owner/Operator Email:	Not reported
Owner/Operator Indicator:	Owner
Owner/Operator Name:	TRUCK RAIL HANDLING INC
Legal Status:	Private
Date Became Current:	2000-09-05 00:00:00.
Date Ended Current:	Not reported
Owner/Operator Address:	45051 INDUSTRIAL DR
Owner/Operator City,State,Zip:	FREMONT, CA 94538
Owner/Operator Telephone:	510-657-4267
Owner/Operator Telephone Ext:	Not reported
Owner/Operator Fax:	Not reported
Owner/Operator Email:	Not reported
Owner/Operator Indicator:	Owner
Owner/Operator Name:	TRUCK RAIL HANDLING INC
Legal Status:	Private
Date Became Current:	2000-09-05 00:00:00.
Date Ended Current:	Not reported
Owner/Operator Address:	45051 INDUSTRIAL DR
Owner/Operator City,State,Zip:	FREMONT, CA 94538
Owner/Operator Telephone:	510-657-4267
Owner/Operator Telephone Ext:	Not reported
Owner/Operator Fax:	Not reported
Owner/Operator Email:	Not reported
Owner/Operator Indicator:	Owner
Owner/Operator Name:	TRUCK RAIL HANDLING INC
Legal Status:	Private
Date Became Current:	Not reported
Date Ended Current:	Not reported
Owner/Operator Address:	45051 INDUSTRIAL DR
Owner/Operator City,State,Zip:	FREMONT, CA 94538
Owner/Operator Telephone:	510-657-4267
Owner/Operator Telephone Ext:	Not reported
Owner/Operator Fax:	Not reported
Owner/Operator Email:	Not reported
Owner/Operator Indicator:	Operator
Owner/Operator Name:	TRUCK RAIL HANDLING INC

Map ID
Direction
Distance
Elevation

MAP FINDINGS

Site

Database(s)

EDR ID Number
EPA ID Number

TRUCK RAIL HANDLING INC TRANSPORTER (Continued)

1005445033

Legal Status:	Private
Date Became Current:	Not reported
Date Ended Current:	Not reported
Owner/Operator Address:	457 E 18TH ST
Owner/Operator City,State,Zip:	TACOMA, WA 98421
Owner/Operator Telephone:	253-383-1009
Owner/Operator Telephone Ext:	Not reported
Owner/Operator Fax:	Not reported
Owner/Operator Email:	Not reported
Owner/Operator Indicator:	Owner
Owner/Operator Name:	TRUCK RAIL HANDLING INC
Legal Status:	Private
Date Became Current:	Not reported
Date Ended Current:	Not reported
Owner/Operator Address:	45051 INDUSTRIAL DR
Owner/Operator City,State,Zip:	FREMONT, CA 94538
Owner/Operator Telephone:	510-657-4267
Owner/Operator Telephone Ext:	Not reported
Owner/Operator Fax:	Not reported
Owner/Operator Email:	Not reported
Owner/Operator Indicator:	Owner
Owner/Operator Name:	TRUCK RAIL HANDLING INC
Legal Status:	Private
Date Became Current:	Not reported
Date Ended Current:	Not reported
Owner/Operator Address:	45051 INDUSTRIAL DR
Owner/Operator City,State,Zip:	FREMONT, CA 94538
Owner/Operator Telephone:	510-657-4267
Owner/Operator Telephone Ext:	Not reported
Owner/Operator Fax:	Not reported
Owner/Operator Email:	Not reported
Owner/Operator Indicator:	Operator
Owner/Operator Name:	TRUCK RAIL HANDLING INC
Legal Status:	Private
Date Became Current:	Not reported
Date Ended Current:	Not reported
Owner/Operator Address:	457 E 18TH ST
Owner/Operator City,State,Zip:	TACOMA, WA 98421
Owner/Operator Telephone:	253-383-1009
Owner/Operator Telephone Ext:	Not reported
Owner/Operator Fax:	Not reported
Owner/Operator Email:	Not reported
Owner/Operator Indicator:	Operator
Owner/Operator Name:	TRUCK RAIL HANDLING INC
Legal Status:	Private
Date Became Current:	Not reported
Date Ended Current:	Not reported
Owner/Operator Address:	457 E 18TH ST
Owner/Operator City,State,Zip:	TACOMA, WA 98421
Owner/Operator Telephone:	253-383-1009
Owner/Operator Telephone Ext:	Not reported
Owner/Operator Fax:	Not reported
Owner/Operator Email:	Not reported

Map ID
Direction
Distance
Elevation

MAP FINDINGS

Site

Database(s)

EDR ID Number
EPA ID Number

TRUCK RAIL HANDLING INC TRANSPORTER (Continued)

1005445033

Owner/Operator Indicator: Owner
Owner/Operator Name: TRUCK RAIL HANDLING INC
Legal Status: Private
Date Became Current: Not reported
Date Ended Current: Not reported
Owner/Operator Address: 45051 INDUSTRIAL DR
Owner/Operator City,State,Zip: FREMONT, CA 94538
Owner/Operator Telephone: 510-657-4267
Owner/Operator Telephone Ext: Not reported
Owner/Operator Fax: Not reported
Owner/Operator Email: Not reported

Owner/Operator Indicator: Operator
Owner/Operator Name: TRUCK RAIL HANDLING INC
Legal Status: Private
Date Became Current: Not reported
Date Ended Current: Not reported
Owner/Operator Address: 45051 INDUSTRIAL DR
Owner/Operator City,State,Zip: FREMONT, CA 94538
Owner/Operator Telephone: 510-657-4267
Owner/Operator Telephone Ext: Not reported
Owner/Operator Fax: Not reported
Owner/Operator Email: Not reported

Owner/Operator Indicator: Owner
Owner/Operator Name: TRUCK RAIL HANDLING INC
Legal Status: Private
Date Became Current: 2000-09-05 00:00:00.
Date Ended Current: Not reported
Owner/Operator Address: 45051 INDUSTRIAL DR
Owner/Operator City,State,Zip: FREMONT, CA 94538
Owner/Operator Telephone: 510-657-4267
Owner/Operator Telephone Ext: Not reported
Owner/Operator Fax: Not reported
Owner/Operator Email: Not reported

Historic Generators:

Receive Date: 2003-01-22 00:00:00.0
Handler Name: TRUCK RAIL HANDLING INC TRANSPORTER
Federal Waste Generator Description: Not a generator, verified
State District Owner: WA
Large Quantity Handler of Universal Waste: No
Recognized Trader Importer: No
Recognized Trader Exporter: No
Spent Lead Acid Battery Importer: No
Spent Lead Acid Battery Exporter: No
Current Record: No
Non Storage Recycler Activity: Not reported
Electronic Manifest Broker: Not reported

Receive Date: 2004-02-19 00:00:00.0
Handler Name: TRUCK RAIL HANDLING INC TRANSPORTER
Federal Waste Generator Description: Not a generator, verified
State District Owner: WA
Large Quantity Handler of Universal Waste: No
Recognized Trader Importer: No
Recognized Trader Exporter: No

Map ID
Direction
Distance
Elevation

MAP FINDINGS

Site

Database(s)

EDR ID Number
EPA ID Number

TRUCK RAIL HANDLING INC TRANSPORTER (Continued)

1005445033

Spent Lead Acid Battery Importer:	No
Spent Lead Acid Battery Exporter:	No
Current Record:	No
Non Storage Recycler Activity:	Not reported
Electronic Manifest Broker:	Not reported
Receive Date:	2004-02-20 00:00:00.0
Handler Name:	TRUCK RAIL HANDLING INC TRANSPORTER
Federal Waste Generator Description:	Not a generator, verified
State District Owner:	WA
Large Quantity Handler of Universal Waste:	No
Recognized Trader Importer:	No
Recognized Trader Exporter:	No
Spent Lead Acid Battery Importer:	No
Spent Lead Acid Battery Exporter:	No
Current Record:	Yes
Non Storage Recycler Activity:	Not reported
Electronic Manifest Broker:	Not reported
Receive Date:	2000-09-05 00:00:00.0
Handler Name:	TRUCK RAIL HANDLING INC TRANSPORTER
Federal Waste Generator Description:	Not a generator, verified
State District Owner:	WA
Large Quantity Handler of Universal Waste:	No
Recognized Trader Importer:	No
Recognized Trader Exporter:	No
Spent Lead Acid Battery Importer:	No
Spent Lead Acid Battery Exporter:	No
Current Record:	No
Non Storage Recycler Activity:	Not reported
Electronic Manifest Broker:	Not reported
Receive Date:	2002-02-01 00:00:00.0
Handler Name:	TRUCK RAIL HANDLING INC TRANSPORTER
Federal Waste Generator Description:	Conditionally Exempt Small Quantity Generator
State District Owner:	WA
Large Quantity Handler of Universal Waste:	No
Recognized Trader Importer:	No
Recognized Trader Exporter:	No
Spent Lead Acid Battery Importer:	No
Spent Lead Acid Battery Exporter:	No
Current Record:	No
Non Storage Recycler Activity:	Not reported
Electronic Manifest Broker:	Not reported
Receive Date:	2003-01-22 00:00:00.0
Handler Name:	TRUCK RAIL HANDLING INC TRANSPORTER
Federal Waste Generator Description:	Conditionally Exempt Small Quantity Generator
State District Owner:	WA
Large Quantity Handler of Universal Waste:	No
Recognized Trader Importer:	No
Recognized Trader Exporter:	No
Spent Lead Acid Battery Importer:	No
Spent Lead Acid Battery Exporter:	No
Current Record:	No
Non Storage Recycler Activity:	Not reported
Electronic Manifest Broker:	Not reported

Map ID
Direction
Distance
Elevation

MAP FINDINGS

Site

Database(s)

EDR ID Number
EPA ID Number

TRUCK RAIL HANDLING INC TRANSPORTER (Continued)

1005445033

Receive Date: 2004-02-19 00:00:00.0
Handler Name: TRUCK RAIL HANDLING INC TRANSPORTER
Federal Waste Generator Description: Not a generator, verified
State District Owner: WA
Large Quantity Handler of Universal Waste: No
Recognized Trader Importer: No
Recognized Trader Exporter: No
Spent Lead Acid Battery Importer: No
Spent Lead Acid Battery Exporter: No
Current Record: No
Non Storage Recycler Activity: Not reported
Electronic Manifest Broker: Not reported

List of NAICS Codes and Descriptions:

NAICS Code: 48821
NAICS Description: SUPPORT ACTIVITIES FOR RAIL TRANSPORTATION

Facility Has Received Notices of Violation:

No Violations Found:

Evaluation Action Summary:

No Evaluations Found:

AM146
North
1/4-1/2
0.405 mi.
2140 ft.

ARROW TRANSPORTATION COMPANY TACOMA TERMINAL
457 E 18TH ST ARROW
TACOMA, WA 98421
Site 3 of 5 in cluster AM

WA ALLSITES
ICIS
FINDS
ECHO

1007081390
N/A

Relative:
Lower
Actual:
10 ft.

ALLSITES:
Name: ARROW TRANSPORTATION CO TACOMA TERMINAL
Facility Id: 94425177

ICIS:
Enforcement Action ID: 10-1998-0019
FRS ID: 110015581324
Action Name: ARROW TRANSPORTATION COMPANY OF DELAWARE
Facility Name: ARROW TRANSPORTATION COMPANY TACOMA TERMINAL
Facility Address: 457 E 18TH ST ARROW
TACOMA, WA 98421
Enforcement Action Type: Bankruptcy
Facility County: PIERCE
Program System Acronym: ICIS
Enforcement Action Forum Desc: Judicial
EA Type Code: BNK
Facility SIC Code: 4213
Federal Facility ID: Not reported
Latitude in Decimal Degrees: 47.247125
Longitude in Decimal Degrees: -122.425756
Permit Type Desc: Not reported
Program System Acronym: 21227
Facility NAICS Code: Not reported
Tribal Land Code: Not reported

Map ID
Direction
Distance
Elevation

MAP FINDINGS

Site

Database(s)

EDR ID Number
EPA ID Number

ARROW TRANSPORTATION COMPANY TACOMA TERMINAL (Continued)

1007081390

Facility Name: ARROW TRANSPORTATION CO TACOMA TERMINAL
Address: 457 E 18TH ST ARROW
Tribal Indicator: N
Fed Facility: No
NAIC Code: Not reported
SIC Code: 4213

Facility Name: ARROW TRANSPORTATION CO TACOMA TERMINAL
Address: 457 E 18TH ST ARROW
Tribal Indicator: N
Fed Facility: No
NAIC Code: Not reported
SIC Code: 4213

Facility Name: ARROW TRANSPORTATION CO TACOMA TERMINAL
Address: 457 E 18TH ST ARROW
Tribal Indicator: N
Fed Facility: No
NAIC Code: Not reported
SIC Code: 4213

FINDS:

Registry ID: 110015581324

Click Here:

Environmental Interest/Information System:

Washington Facility / Site Identification System (WA-FSIS) provides a means to query and display data maintained by the Washington Department of Ecology. This system contains key information for each facility/site that is currently, or has been, of interest to the Air Quality, Dam Safety, Hazardous Waste, Toxics Cleanup, and Water Quality Programs.

RCRAInfo is a national information system that supports the Resource Conservation and Recovery Act (RCRA) program through the tracking of events and activities related to facilities that generate, transport, and treat, store, or dispose of hazardous waste. RCRAInfo allows RCRA program staff to track the notification, permit, compliance, and corrective action activities required under RCRA.

ICIS (Integrated Compliance Information System) is the Integrated Compliance Information System and provides a database that, when complete, will contain integrated Enforcement and Compliance information across most of EPA's programs. The vision for ICIS is to replace EPA's independent databases that contain Enforcement data with a single repository for that information. Currently, ICIS contains all Federal Administrative and Judicial enforcement actions. This information is maintained in ICIS by EPA in the Regional offices and it Headquarters. A future release of ICIS will replace the Permit Compliance System (PCS) which supports the NPDES and will integrate that information with Federal actions already in the system. ICIS also has the capability to track other activities occurring in the Region that support Compliance and Enforcement programs. These include; Incident Tracking, Compliance Assistance, and Compliance Monitoring.

[Click this hyperlink](#) while viewing on your computer to access additional FINDS: detail in the EDR Site Report.

Map ID
Direction
Distance
Elevation

MAP FINDINGS

Site

Database(s)

EDR ID Number
EPA ID Number

ARROW TRANSPORTATION COMPANY TACOMA TERMINAL (Continued)

1007081390

ECHO:

Envid: 1007081390
Registry ID: 110015581324
DFR URL: <http://echo.epa.gov/detailed-facility-report?fid=110015581324>
Name: ARROW TRANSPORTATION CO TACOMA TERMINAL
Address: 457 E 18TH ST ARROW
City,State,Zip: TACOMA, WA 98421

AM147 **SAFETY KLEEN SYSTEMS 457 E 18TH**
North **457 E 18TH ST**
1/4-1/2 **TACOMA, WA 98421**
0.405 mi.
2140 ft. **Site 4 of 5 in cluster AM**

WA ALLSITES **S109555312**
N/A

Relative: **ALLSITES:**
Lower Name: SAFETY KLEEN SYSTEMS 457 E 18TH
Actual: Facility Id: 53196144
10 ft.

AM148 **TRUCK RAIL HANDLING INC**
North **457 E 18TH ST**
1/4-1/2 **TACOMA, WA 98421**
0.405 mi.
2140 ft. **Site 5 of 5 in cluster AM**

RCRA-VSQQ **1001226262**
WA HSL **WAH000002261**
WA CSCSL
WA ALLSITES
WA SPILLS
WA MANIFEST
WA NPDES

Relative:
Lower
Actual: **10 ft.**

RCRA Listings:

Date Form Received by Agency:	2019-03-05 00:00:00.0
Handler Name:	TRUCK RAIL HANDLING INC
Handler Address:	457 E 18TH ST
Handler City,State,Zip:	TACOMA, WA 98421
EPA ID:	WAH000002261
Contact Name:	MIKE MCPHERSON
Contact Address:	457 E 18TH ST.
Contact City,State,Zip:	TACOMA, WA 98421
Contact Telephone:	253-377-0102
Contact Fax:	Not reported
Contact Email:	MMCPHERSON@QATP-TRH.COM
Contact Title:	TERMINAL MANAGER
EPA Region:	10
Land Type:	Private
Federal Waste Generator Description:	Conditionally Exempt Small Quantity Generator
Non-Notifier:	Not reported
Biennial Report Cycle:	Not reported
Accessibility:	Not reported
Active Site Indicator:	Handler Activities
State District Owner:	WA
State District:	SWRO
Mailing Address:	457 E 18TH ST
Mailing City,State,Zip:	TACOMA, WA 98421
Owner Name:	TRUCK RAIL HANDLING INC
Owner Type:	Private
Operator Name:	TRUCK RAIL HANDLING INC., MIKE MCPHERSON
Operator Type:	Private
Short-Term Generator Activity:	No
Importer Activity:	No

Map ID
Direction
Distance
Elevation

MAP FINDINGS

Site

Database(s)

EDR ID Number
EPA ID Number

TRUCK RAIL HANDLING INC (Continued)

1001226262

Mixed Waste Generator:	No
Transporter Activity:	No
Transfer Facility Activity:	Yes
Recycler Activity with Storage:	No
Small Quantity On-Site Burner Exemption:	No
Smelting Melting and Refining Furnace Exemption:	No
Underground Injection Control:	No
Off-Site Waste Receipt:	No
Universal Waste Indicator:	No
Universal Waste Destination Facility:	No
Federal Universal Waste:	No
Active Site Fed-Reg Treatment Storage and Disposal Facility:	Not reported
Active Site Converter Treatment storage and Disposal Facility:	Not reported
Active Site State-Reg Treatment Storage and Disposal Facility:	Not reported
Active Site State-Reg Handler:	---
Federal Facility Indicator:	Not reported
Hazardous Secondary Material Indicator:	NN
Sub-Part K Indicator:	Not reported
Commercial TSD Indicator:	No
Treatment Storage and Disposal Type:	Not reported
2018 GPRA Permit Baseline:	Not on the Baseline
2018 GPRA Renewals Baseline:	Not on the Baseline
Permit Renewals Workload Universe:	Not reported
Permit Workload Universe:	Not reported
Permit Progress Universe:	Not reported
Post-Closure Workload Universe:	Not reported
Closure Workload Universe:	Not reported
202 GPRA Corrective Action Baseline:	No
Corrective Action Workload Universe:	No
Subject to Corrective Action Universe:	No
Non-TSDFs Where RCRA CA has Been Imposed Universe:	No
TSDFs Potentially Subject to CA Under 3004 (u)/(v) Universe:	No
TSDFs Only Subject to CA under Discretionary Auth Universe:	No
Corrective Action Priority Ranking:	No NCAPS ranking
Environmental Control Indicator:	No
Institutional Control Indicator:	No
Human Exposure Controls Indicator:	N/A
Groundwater Controls Indicator:	N/A
Operating TSD Universe:	Not reported
Full Enforcement Universe:	Not reported
Significant Non-Complier Universe:	No
Unaddressed Significant Non-Complier Universe:	No
Addressed Significant Non-Complier Universe:	No
Significant Non-Complier With a Compliance Schedule Universe:	No
Financial Assurance Required:	Not reported
Handler Date of Last Change:	2019-04-12 19:21:08.0
Recognized Trader-Importer:	No
Recognized Trader-Exporter:	No
Importer of Spent Lead Acid Batteries:	No
Exporter of Spent Lead Acid Batteries:	No
Recycler Activity Without Storage:	No
Manifest Broker:	No
Sub-Part P Indicator:	Not reported

Biennial: List of Years

Year:

2011

Map ID
Direction
Distance
Elevation

MAP FINDINGS

Site

Database(s)

EDR ID Number
EPA ID Number

TRUCK RAIL HANDLING INC (Continued)

1001226262

Click Here for Biennial Reporting System Data:
Year: 2009

Click Here for Biennial Reporting System Data:
Year: 2007

Click Here for Biennial Reporting System Data:
Year: 2005

Click Here for Biennial Reporting System Data:
Year: 2003

Click Here for Biennial Reporting System Data:

Hazardous Waste Summary:

Waste Code: D001
Waste Description: IGNITABLE WASTE

Handler - Owner Operator:

Owner/Operator Indicator:	Owner
Owner/Operator Name:	TRUCK RAIL HANDLING INC
Legal Status:	Private
Date Became Current:	Not reported
Date Ended Current:	Not reported
Owner/Operator Address:	457 E 18TH ST
Owner/Operator City,State,Zip:	TACOMA, WA 98421
Owner/Operator Telephone:	000-000-0000
Owner/Operator Telephone Ext:	Not reported
Owner/Operator Fax:	Not reported
Owner/Operator Email:	Not reported

Owner/Operator Indicator:	Operator
Owner/Operator Name:	TRUCK RAIL HANDLING INC
Legal Status:	Private
Date Became Current:	1997-07-28 00:00:00.
Date Ended Current:	Not reported
Owner/Operator Address:	457 E 18TH ST
Owner/Operator City,State,Zip:	TACOMA, WA 98421
Owner/Operator Telephone:	000-000-0000
Owner/Operator Telephone Ext:	Not reported
Owner/Operator Fax:	Not reported
Owner/Operator Email:	Not reported

Owner/Operator Indicator:	Owner
Owner/Operator Name:	ROBERTS, JAMES M
Legal Status:	Private
Date Became Current:	Not reported
Date Ended Current:	Not reported
Owner/Operator Address:	PO BOX 581
Owner/Operator City,State,Zip:	MEDINA, WA 98039
Owner/Operator Telephone:	425-454-6165
Owner/Operator Telephone Ext:	Not reported
Owner/Operator Fax:	Not reported
Owner/Operator Email:	Not reported

Map ID
Direction
Distance
Elevation

MAP FINDINGS

Site

Database(s)

EDR ID Number
EPA ID Number

TRUCK RAIL HANDLING INC (Continued)

1001226262

Owner/Operator Indicator: Operator
Owner/Operator Name: TRUCK RAIL HANDLING INC
Legal Status: Private
Date Became Current: 2000-08-21 00:00:00.
Date Ended Current: Not reported
Owner/Operator Address: 45051 INDUSTRIAL DR
Owner/Operator City,State,Zip: FREMONT, CA 94538
Owner/Operator Telephone: 510-657-4267
Owner/Operator Telephone Ext: Not reported
Owner/Operator Fax: Not reported
Owner/Operator Email: Not reported

Owner/Operator Indicator: Operator
Owner/Operator Name: TRUCK RAIL HANDLING INC
Legal Status: Private
Date Became Current: 2000-08-21 00:00:00.
Date Ended Current: Not reported
Owner/Operator Address: 45051 INDUSTRIAL DR
Owner/Operator City,State,Zip: FREMONT, CA 94538
Owner/Operator Telephone: 510-657-4267
Owner/Operator Telephone Ext: Not reported
Owner/Operator Fax: Not reported
Owner/Operator Email: Not reported

Owner/Operator Indicator: Owner
Owner/Operator Name: TRUCK RAIL HANDLING INC
Legal Status: Private
Date Became Current: Not reported
Date Ended Current: Not reported
Owner/Operator Address: 45051 INDUSTRIAL DR
Owner/Operator City,State,Zip: FREMONT, CA 94538
Owner/Operator Telephone: 510-657-4267
Owner/Operator Telephone Ext: Not reported
Owner/Operator Fax: Not reported
Owner/Operator Email: Not reported

Owner/Operator Indicator: Operator
Owner/Operator Name: TRUCK RAIL HANDLING INC
Legal Status: Private
Date Became Current: 2000-08-21 00:00:00.
Date Ended Current: Not reported
Owner/Operator Address: 45051 INDUSTRIAL DR
Owner/Operator City,State,Zip: FREMONT, CA 94538
Owner/Operator Telephone: 510-657-4267
Owner/Operator Telephone Ext: Not reported
Owner/Operator Fax: Not reported
Owner/Operator Email: Not reported

Owner/Operator Indicator: Operator
Owner/Operator Name: TRUCK RAIL HANDLING INC
Legal Status: Private
Date Became Current: 2000-08-21 00:00:00.
Date Ended Current: Not reported
Owner/Operator Address: 45051 INDUSTRIAL DR
Owner/Operator City,State,Zip: FREMONT, CA 94538
Owner/Operator Telephone: 510-657-4267
Owner/Operator Telephone Ext: Not reported

Map ID
Direction
Distance
Elevation

MAP FINDINGS

Site

Database(s)

EDR ID Number
EPA ID Number

TRUCK RAIL HANDLING INC (Continued)

1001226262

Owner/Operator Fax:	Not reported
Owner/Operator Email:	Not reported
Owner/Operator Indicator:	Operator
Owner/Operator Name:	TRUCK RAIL HANDLING INC.
Legal Status:	Private
Date Became Current:	1997-07-28 00:00:00.
Date Ended Current:	Not reported
Owner/Operator Address:	457 E 18TH ST
Owner/Operator City,State,Zip:	TACOMA, WA 98421
Owner/Operator Telephone:	Not reported
Owner/Operator Telephone Ext:	Not reported
Owner/Operator Fax:	Not reported
Owner/Operator Email:	Not reported
Owner/Operator Indicator:	Owner
Owner/Operator Name:	TRUCK RAIL HANDLING INC
Legal Status:	Private
Date Became Current:	2000-08-21 00:00:00.
Date Ended Current:	Not reported
Owner/Operator Address:	45051 INDUSTRIAL DR
Owner/Operator City,State,Zip:	FREMONT, CA 94538
Owner/Operator Telephone:	510-657-4267
Owner/Operator Telephone Ext:	103
Owner/Operator Fax:	Not reported
Owner/Operator Email:	Not reported
Owner/Operator Indicator:	Owner
Owner/Operator Name:	ROBERTS, JAMES M
Legal Status:	Private
Date Became Current:	Not reported
Date Ended Current:	Not reported
Owner/Operator Address:	PO BOX 581
Owner/Operator City,State,Zip:	MEDINA, WA 98039
Owner/Operator Telephone:	425-454-6165
Owner/Operator Telephone Ext:	Not reported
Owner/Operator Fax:	Not reported
Owner/Operator Email:	Not reported
Owner/Operator Indicator:	Operator
Owner/Operator Name:	TRUCK RAIL HANDLING INC
Legal Status:	Private
Date Became Current:	2000-08-21 00:00:00.
Date Ended Current:	Not reported
Owner/Operator Address:	45051 INDUSTRIAL DR
Owner/Operator City,State,Zip:	FREMONT, CA 94538
Owner/Operator Telephone:	510-657-4267
Owner/Operator Telephone Ext:	Not reported
Owner/Operator Fax:	Not reported
Owner/Operator Email:	Not reported
Owner/Operator Indicator:	Owner
Owner/Operator Name:	TRUCK RAIL HANDLING INC
Legal Status:	Private
Date Became Current:	Not reported
Date Ended Current:	Not reported
Owner/Operator Address:	45051 INDUSTRIAL DR

Map ID
Direction
Distance
Elevation

MAP FINDINGS

Site

Database(s)

EDR ID Number
EPA ID Number

TRUCK RAIL HANDLING INC (Continued)

1001226262

Owner/Operator City,State,Zip:	FREMONT, CA 94538
Owner/Operator Telephone:	510-657-4267
Owner/Operator Telephone Ext:	Not reported
Owner/Operator Fax:	Not reported
Owner/Operator Email:	Not reported
Owner/Operator Indicator:	Operator
Owner/Operator Name:	TRUCK RAIL HANDLING INC
Legal Status:	Private
Date Became Current:	2000-08-21 00:00:00.
Date Ended Current:	Not reported
Owner/Operator Address:	45051 INDUSTRIAL DR
Owner/Operator City,State,Zip:	FREMONT, CA 94538
Owner/Operator Telephone:	510-657-4267
Owner/Operator Telephone Ext:	Not reported
Owner/Operator Fax:	Not reported
Owner/Operator Email:	Not reported
Owner/Operator Indicator:	Operator
Owner/Operator Name:	TRUCK RAIL HANDLING INC
Legal Status:	Private
Date Became Current:	2000-08-21 00:00:00.
Date Ended Current:	Not reported
Owner/Operator Address:	45051 INDUSTRIAL DR
Owner/Operator City,State,Zip:	FREMONT, CA 94538
Owner/Operator Telephone:	510-657-4267
Owner/Operator Telephone Ext:	Not reported
Owner/Operator Fax:	Not reported
Owner/Operator Email:	Not reported
Owner/Operator Indicator:	Owner
Owner/Operator Name:	TRUCK RAIL HANDLING INC
Legal Status:	Private
Date Became Current:	Not reported
Date Ended Current:	Not reported
Owner/Operator Address:	45051 INDUSTRIAL DR
Owner/Operator City,State,Zip:	FREMONT, CA 94538
Owner/Operator Telephone:	510-657-4267
Owner/Operator Telephone Ext:	Not reported
Owner/Operator Fax:	Not reported
Owner/Operator Email:	Not reported
Owner/Operator Indicator:	Operator
Owner/Operator Name:	TRUCK RAIL HANDLING INC
Legal Status:	Private
Date Became Current:	2000-08-21 00:00:00.
Date Ended Current:	Not reported
Owner/Operator Address:	45051 INDUSTRIAL DR
Owner/Operator City,State,Zip:	FREMONT, CA 94538
Owner/Operator Telephone:	510-657-4267
Owner/Operator Telephone Ext:	Not reported
Owner/Operator Fax:	Not reported
Owner/Operator Email:	Not reported
Owner/Operator Indicator:	Operator
Owner/Operator Name:	TRUCK RAIL HANDLING INC
Legal Status:	Private

Map ID
Direction
Distance
Elevation

MAP FINDINGS

Site

Database(s)

EDR ID Number
EPA ID Number

TRUCK RAIL HANDLING INC (Continued)

1001226262

Date Became Current:	2000-08-21 00:00:00.
Date Ended Current:	Not reported
Owner/Operator Address:	45051 INDUSTRIAL DR
Owner/Operator City,State,Zip:	FREMONT, CA 94538
Owner/Operator Telephone:	510-657-4267
Owner/Operator Telephone Ext:	Not reported
Owner/Operator Fax:	Not reported
Owner/Operator Email:	Not reported
Owner/Operator Indicator:	Operator
Owner/Operator Name:	TRUCK RAIL HANDLING INC.
Legal Status:	Private
Date Became Current:	1997-07-28 00:00:00.
Date Ended Current:	Not reported
Owner/Operator Address:	457 E 18TH ST
Owner/Operator City,State,Zip:	TACOMA, WA 98421
Owner/Operator Telephone:	Not reported
Owner/Operator Telephone Ext:	Not reported
Owner/Operator Fax:	Not reported
Owner/Operator Email:	Not reported
Owner/Operator Indicator:	Owner
Owner/Operator Name:	TRUCK RAIL HANDLING INC
Legal Status:	Private
Date Became Current:	Not reported
Date Ended Current:	Not reported
Owner/Operator Address:	45051 INDUSTRIAL DR
Owner/Operator City,State,Zip:	FREMONT, CA 94538
Owner/Operator Telephone:	510-657-4267
Owner/Operator Telephone Ext:	Not reported
Owner/Operator Fax:	Not reported
Owner/Operator Email:	Not reported
Owner/Operator Indicator:	Operator
Owner/Operator Name:	TRUCK RAIL HANDLING INC
Legal Status:	Private
Date Became Current:	1997-07-28 00:00:00.
Date Ended Current:	Not reported
Owner/Operator Address:	457 E 18TH ST
Owner/Operator City,State,Zip:	TACOMA, WA 98421
Owner/Operator Telephone:	000-000-0000
Owner/Operator Telephone Ext:	Not reported
Owner/Operator Fax:	Not reported
Owner/Operator Email:	Not reported
Owner/Operator Indicator:	Owner
Owner/Operator Name:	ROBERTS, JAMES M
Legal Status:	Private
Date Became Current:	1999-03-09 00:00:00.
Date Ended Current:	Not reported
Owner/Operator Address:	PO BOX 581
Owner/Operator City,State,Zip:	MEDINA, WA 98039
Owner/Operator Telephone:	425-454-6165
Owner/Operator Telephone Ext:	Not reported
Owner/Operator Fax:	Not reported
Owner/Operator Email:	Not reported

Map ID
Direction
Distance
Elevation

MAP FINDINGS

Site

Database(s)

EDR ID Number
EPA ID Number

TRUCK RAIL HANDLING INC (Continued)

1001226262

Owner/Operator Indicator: Operator
Owner/Operator Name: TRUCK RAIL HANDLING INC
Legal Status: Private
Date Became Current: 2000-08-21 00:00:00.
Date Ended Current: Not reported
Owner/Operator Address: 45051 INDUSTRIAL DR
Owner/Operator City,State,Zip: FREMONT, CA 94538
Owner/Operator Telephone: 510-657-4267
Owner/Operator Telephone Ext: Not reported
Owner/Operator Fax: Not reported
Owner/Operator Email: Not reported

Owner/Operator Indicator: Owner
Owner/Operator Name: TRUCK RAIL HANDLING INC
Legal Status: Private
Date Became Current: Not reported
Date Ended Current: Not reported
Owner/Operator Address: 45051 INDUSTRIAL DR
Owner/Operator City,State,Zip: FREMONT, CA 94538
Owner/Operator Telephone: 510-657-4267
Owner/Operator Telephone Ext: Not reported
Owner/Operator Fax: Not reported
Owner/Operator Email: Not reported

Owner/Operator Indicator: Operator
Owner/Operator Name: TRUCK RAIL HANDLING INC
Legal Status: Private
Date Became Current: 2000-08-21 00:00:00.
Date Ended Current: Not reported
Owner/Operator Address: 45051 INDUSTRIAL DR
Owner/Operator City,State,Zip: FREMONT, CA 94538
Owner/Operator Telephone: 510-657-4267
Owner/Operator Telephone Ext: Not reported
Owner/Operator Fax: Not reported
Owner/Operator Email: Not reported

Owner/Operator Indicator: Owner
Owner/Operator Name: TRUCK RAIL HANDLING INC
Legal Status: Private
Date Became Current: Not reported
Date Ended Current: Not reported
Owner/Operator Address: 45051 INDUSTRIAL DR
Owner/Operator City,State,Zip: FREMONT, CA 94538
Owner/Operator Telephone: 510-657-4267
Owner/Operator Telephone Ext: Not reported
Owner/Operator Fax: Not reported
Owner/Operator Email: Not reported

Owner/Operator Indicator: Owner
Owner/Operator Name: TRUCK RAIL HANDLING INC
Legal Status: Private
Date Became Current: Not reported
Date Ended Current: Not reported
Owner/Operator Address: 45051 INDUSTRIAL DR
Owner/Operator City,State,Zip: FREMONT, CA 94538
Owner/Operator Telephone: 510-657-4267
Owner/Operator Telephone Ext: Not reported

Map ID
Direction
Distance
Elevation

MAP FINDINGS

Site

Database(s)

EDR ID Number
EPA ID Number

TRUCK RAIL HANDLING INC (Continued)

1001226262

Owner/Operator Fax:	Not reported
Owner/Operator Email:	Not reported
Owner/Operator Indicator:	Owner
Owner/Operator Name:	TRUCK RAIL HANDLING INC
Legal Status:	Private
Date Became Current:	Not reported
Date Ended Current:	Not reported
Owner/Operator Address:	45051 INDUSTRIAL DR
Owner/Operator City,State,Zip:	FREMONT, CA 94538
Owner/Operator Telephone:	510-657-4267
Owner/Operator Telephone Ext:	Not reported
Owner/Operator Fax:	Not reported
Owner/Operator Email:	Not reported
Owner/Operator Indicator:	Operator
Owner/Operator Name:	TRUCK RAIL HANDLING INC
Legal Status:	Private
Date Became Current:	2000-08-21 00:00:00.
Date Ended Current:	Not reported
Owner/Operator Address:	45051 INDUSTRIAL DR
Owner/Operator City,State,Zip:	FREMONT, CA 94538
Owner/Operator Telephone:	510-657-4267
Owner/Operator Telephone Ext:	Not reported
Owner/Operator Fax:	Not reported
Owner/Operator Email:	Not reported
Owner/Operator Indicator:	Owner
Owner/Operator Name:	TRUCK RAIL HANDLING INC
Legal Status:	Private
Date Became Current:	Not reported
Date Ended Current:	Not reported
Owner/Operator Address:	45051 INDUSTRIAL DR
Owner/Operator City,State,Zip:	FREMONT, CA 94538
Owner/Operator Telephone:	510-657-4267
Owner/Operator Telephone Ext:	Not reported
Owner/Operator Fax:	Not reported
Owner/Operator Email:	Not reported
Owner/Operator Indicator:	Operator
Owner/Operator Name:	TRUCK RAIL HANDLING INC
Legal Status:	Private
Date Became Current:	2000-08-21 00:00:00.
Date Ended Current:	Not reported
Owner/Operator Address:	45051 INDUSTRIAL DR
Owner/Operator City,State,Zip:	FREMONT, CA 94538
Owner/Operator Telephone:	510-657-4267
Owner/Operator Telephone Ext:	Not reported
Owner/Operator Fax:	Not reported
Owner/Operator Email:	Not reported
Owner/Operator Indicator:	Owner
Owner/Operator Name:	TRUCK RAIL HANDLING INC
Legal Status:	Private
Date Became Current:	2000-08-21 00:00:00.
Date Ended Current:	Not reported
Owner/Operator Address:	45051 INDUSTRIAL DR

Map ID
Direction
Distance
Elevation

MAP FINDINGS

Site

Database(s)

EDR ID Number
EPA ID Number

TRUCK RAIL HANDLING INC (Continued)

1001226262

Owner/Operator City,State,Zip:	FREMONT, CA 94538
Owner/Operator Telephone:	510-657-4267
Owner/Operator Telephone Ext:	103
Owner/Operator Fax:	Not reported
Owner/Operator Email:	Not reported
Owner/Operator Indicator:	Operator
Owner/Operator Name:	TRUCK RAIL HANDLING INC.
Legal Status:	Private
Date Became Current:	2008-01-01 00:00:00.
Date Ended Current:	Not reported
Owner/Operator Address:	457 E 18TH ST
Owner/Operator City,State,Zip:	TACOMA, WA 98421
Owner/Operator Telephone:	253-383-1009
Owner/Operator Telephone Ext:	Not reported
Owner/Operator Fax:	Not reported
Owner/Operator Email:	Not reported
Owner/Operator Indicator:	Owner
Owner/Operator Name:	TRUCK RAIL HANDLING INC
Legal Status:	Private
Date Became Current:	Not reported
Date Ended Current:	Not reported
Owner/Operator Address:	457 E 18TH ST
Owner/Operator City,State,Zip:	TACOMA, WA 98421
Owner/Operator Telephone:	000-000-0000
Owner/Operator Telephone Ext:	Not reported
Owner/Operator Fax:	Not reported
Owner/Operator Email:	Not reported
Owner/Operator Indicator:	Owner
Owner/Operator Name:	TRUCK RAIL HANDLING INC
Legal Status:	Private
Date Became Current:	Not reported
Date Ended Current:	Not reported
Owner/Operator Address:	45051 INDUSTRIAL DR
Owner/Operator City,State,Zip:	FREMONT, CA 94538
Owner/Operator Telephone:	510-657-4267
Owner/Operator Telephone Ext:	Not reported
Owner/Operator Fax:	Not reported
Owner/Operator Email:	Not reported
Owner/Operator Indicator:	Operator
Owner/Operator Name:	TRUCK RAIL HANDLING INC
Legal Status:	Private
Date Became Current:	2000-08-21 00:00:00.
Date Ended Current:	Not reported
Owner/Operator Address:	45051 INDUSTRIAL DR
Owner/Operator City,State,Zip:	FREMONT, CA 94538
Owner/Operator Telephone:	510-657-4267
Owner/Operator Telephone Ext:	Not reported
Owner/Operator Fax:	Not reported
Owner/Operator Email:	Not reported
Owner/Operator Indicator:	Owner
Owner/Operator Name:	TRUCK RAIL HANDLING INC
Legal Status:	Private

Map ID
Direction
Distance
Elevation

MAP FINDINGS

Site

Database(s)

EDR ID Number
EPA ID Number

TRUCK RAIL HANDLING INC (Continued)

1001226262

Date Became Current:	Not reported
Date Ended Current:	Not reported
Owner/Operator Address:	45051 INDUSTRIAL DR
Owner/Operator City,State,Zip:	FREMONT, CA 94538
Owner/Operator Telephone:	510-657-4267
Owner/Operator Telephone Ext:	Not reported
Owner/Operator Fax:	Not reported
Owner/Operator Email:	Not reported
Owner/Operator Indicator:	Operator
Owner/Operator Name:	TRUCK RAIL HANDLING INC
Legal Status:	Private
Date Became Current:	2000-08-21 00:00:00.
Date Ended Current:	Not reported
Owner/Operator Address:	45051 INDUSTRIAL DR
Owner/Operator City,State,Zip:	FREMONT, CA 94538
Owner/Operator Telephone:	510-657-4267
Owner/Operator Telephone Ext:	Not reported
Owner/Operator Fax:	Not reported
Owner/Operator Email:	Not reported
Owner/Operator Indicator:	Owner
Owner/Operator Name:	TRUCK RAIL HANDLING INC
Legal Status:	Private
Date Became Current:	Not reported
Date Ended Current:	Not reported
Owner/Operator Address:	45051 INDUSTRIAL DR
Owner/Operator City,State,Zip:	FREMONT, CA 94538
Owner/Operator Telephone:	510-657-4267
Owner/Operator Telephone Ext:	Not reported
Owner/Operator Fax:	Not reported
Owner/Operator Email:	Not reported
Owner/Operator Indicator:	Operator
Owner/Operator Name:	TRUCK RAIL HANDLING INC
Legal Status:	Private
Date Became Current:	2000-08-21 00:00:00.
Date Ended Current:	Not reported
Owner/Operator Address:	45051 INDUSTRIAL DR
Owner/Operator City,State,Zip:	FREMONT, CA 94538
Owner/Operator Telephone:	510-657-4267
Owner/Operator Telephone Ext:	Not reported
Owner/Operator Fax:	Not reported
Owner/Operator Email:	Not reported
Owner/Operator Indicator:	Owner
Owner/Operator Name:	TRUCK RAIL HANDLING INC
Legal Status:	Private
Date Became Current:	Not reported
Date Ended Current:	Not reported
Owner/Operator Address:	45051 INDUSTRIAL DR
Owner/Operator City,State,Zip:	FREMONT, CA 94538
Owner/Operator Telephone:	510-657-4267
Owner/Operator Telephone Ext:	Not reported
Owner/Operator Fax:	Not reported
Owner/Operator Email:	Not reported

Map ID
Direction
Distance
Elevation

MAP FINDINGS

Site

Database(s)

EDR ID Number
EPA ID Number

TRUCK RAIL HANDLING INC (Continued)

1001226262

Owner/Operator Indicator:	Owner
Owner/Operator Name:	TRUCK RAIL HANDLING INC
Legal Status:	Private
Date Became Current:	Not reported
Date Ended Current:	Not reported
Owner/Operator Address:	45051 INDUSTRIAL DR
Owner/Operator City,State,Zip:	FREMONT, CA 94538
Owner/Operator Telephone:	510-657-4267
Owner/Operator Telephone Ext:	Not reported
Owner/Operator Fax:	Not reported
Owner/Operator Email:	Not reported
Owner/Operator Indicator:	Operator
Owner/Operator Name:	TRUCK RAIL HANDLING INC
Legal Status:	Private
Date Became Current:	2000-08-21 00:00:00.
Date Ended Current:	Not reported
Owner/Operator Address:	45051 INDUSTRIAL DR
Owner/Operator City,State,Zip:	FREMONT, CA 94538
Owner/Operator Telephone:	510-657-4267
Owner/Operator Telephone Ext:	Not reported
Owner/Operator Fax:	Not reported
Owner/Operator Email:	Not reported
Owner/Operator Indicator:	Owner
Owner/Operator Name:	TRUCK RAIL HANDLING INC
Legal Status:	Private
Date Became Current:	Not reported
Date Ended Current:	Not reported
Owner/Operator Address:	45051 INDUSTRIAL DR
Owner/Operator City,State,Zip:	FREMONT, CA 94538
Owner/Operator Telephone:	510-657-4267
Owner/Operator Telephone Ext:	Not reported
Owner/Operator Fax:	Not reported
Owner/Operator Email:	Not reported
Owner/Operator Indicator:	Owner
Owner/Operator Name:	TRUCK RAIL HANDLING INC
Legal Status:	Private
Date Became Current:	2000-08-21 00:00:00.
Date Ended Current:	Not reported
Owner/Operator Address:	45051 INDUSTRIAL DR
Owner/Operator City,State,Zip:	FREMONT, CA 94538
Owner/Operator Telephone:	Not reported
Owner/Operator Telephone Ext:	Not reported
Owner/Operator Fax:	Not reported
Owner/Operator Email:	Not reported
Owner/Operator Indicator:	Operator
Owner/Operator Name:	TRUCK RAIL HANDLING INC
Legal Status:	Private
Date Became Current:	Not reported
Date Ended Current:	Not reported
Owner/Operator Address:	45051 INDUSTRIAL DR
Owner/Operator City,State,Zip:	FREMONT, CA 94538
Owner/Operator Telephone:	510-657-4267
Owner/Operator Telephone Ext:	Not reported

Map ID
Direction
Distance
Elevation

MAP FINDINGS

Site

Database(s)

EDR ID Number
EPA ID Number

TRUCK RAIL HANDLING INC (Continued)

1001226262

Owner/Operator Fax:	Not reported
Owner/Operator Email:	Not reported
Owner/Operator Indicator:	Operator
Owner/Operator Name:	CADY, BRAD
Legal Status:	Private
Date Became Current:	1997-07-28 00:00:00.
Date Ended Current:	Not reported
Owner/Operator Address:	457 E 18TH ST
Owner/Operator City,State,Zip:	TACOMA, WA 98421
Owner/Operator Telephone:	253-383-1009
Owner/Operator Telephone Ext:	Not reported
Owner/Operator Fax:	Not reported
Owner/Operator Email:	Not reported
Owner/Operator Indicator:	Operator
Owner/Operator Name:	TRUCK RAIL HANDLING INC
Legal Status:	Private
Date Became Current:	2000-08-21 00:00:00.
Date Ended Current:	Not reported
Owner/Operator Address:	45051 INDUSTRIAL DR
Owner/Operator City,State,Zip:	FREMONT, CA 94538
Owner/Operator Telephone:	510-657-4267
Owner/Operator Telephone Ext:	Not reported
Owner/Operator Fax:	Not reported
Owner/Operator Email:	Not reported
Owner/Operator Indicator:	Owner
Owner/Operator Name:	TRUCK RAIL HANDLING INC
Legal Status:	Private
Date Became Current:	Not reported
Date Ended Current:	Not reported
Owner/Operator Address:	45051 INDUSTRIAL DR
Owner/Operator City,State,Zip:	FREMONT, CA 94538
Owner/Operator Telephone:	510-657-4267
Owner/Operator Telephone Ext:	Not reported
Owner/Operator Fax:	Not reported
Owner/Operator Email:	Not reported
Owner/Operator Indicator:	Operator
Owner/Operator Name:	TRUCK RAIL HANDLING INC
Legal Status:	Private
Date Became Current:	2000-08-21 00:00:00.
Date Ended Current:	Not reported
Owner/Operator Address:	45051 INDUSTRIAL DR
Owner/Operator City,State,Zip:	FREMONT, CA 94538
Owner/Operator Telephone:	510-657-4267
Owner/Operator Telephone Ext:	Not reported
Owner/Operator Fax:	Not reported
Owner/Operator Email:	Not reported
Owner/Operator Indicator:	Operator
Owner/Operator Name:	TRUCK RAIL HANDLING INC.
Legal Status:	Private
Date Became Current:	1997-07-28 00:00:00.
Date Ended Current:	Not reported
Owner/Operator Address:	457 E 18TH ST

Map ID
Direction
Distance
Elevation

MAP FINDINGS

Site

Database(s)

EDR ID Number
EPA ID Number

TRUCK RAIL HANDLING INC (Continued)

1001226262

Owner/Operator City,State,Zip:	TACOMA, WA 98421
Owner/Operator Telephone:	253-383-1009
Owner/Operator Telephone Ext:	Not reported
Owner/Operator Fax:	Not reported
Owner/Operator Email:	Not reported
Owner/Operator Indicator:	Owner
Owner/Operator Name:	TRUCK RAIL HANDLING INC
Legal Status:	Private
Date Became Current:	Not reported
Date Ended Current:	Not reported
Owner/Operator Address:	45051 INDUSTRIAL DR
Owner/Operator City,State,Zip:	FREMONT, CA 94538
Owner/Operator Telephone:	510-657-4267
Owner/Operator Telephone Ext:	Not reported
Owner/Operator Fax:	Not reported
Owner/Operator Email:	Not reported
Owner/Operator Indicator:	Owner
Owner/Operator Name:	TRUCK RAIL HANDLING INC
Legal Status:	Private
Date Became Current:	Not reported
Date Ended Current:	Not reported
Owner/Operator Address:	45051 INDUSTRIAL DR
Owner/Operator City,State,Zip:	FREMONT, CA 94538
Owner/Operator Telephone:	510-657-4267
Owner/Operator Telephone Ext:	Not reported
Owner/Operator Fax:	Not reported
Owner/Operator Email:	Not reported
Owner/Operator Indicator:	Operator
Owner/Operator Name:	TRUCK RAIL HANDLING INC
Legal Status:	Private
Date Became Current:	2000-08-21 00:00:00.
Date Ended Current:	Not reported
Owner/Operator Address:	45051 INDUSTRIAL DR
Owner/Operator City,State,Zip:	FREMONT, CA 94538
Owner/Operator Telephone:	510-657-4267
Owner/Operator Telephone Ext:	Not reported
Owner/Operator Fax:	Not reported
Owner/Operator Email:	Not reported
Owner/Operator Indicator:	Operator
Owner/Operator Name:	TRUCK RAIL HANDLING INC
Legal Status:	Private
Date Became Current:	2000-08-21 00:00:00.
Date Ended Current:	Not reported
Owner/Operator Address:	45051 INDUSTRIAL DR
Owner/Operator City,State,Zip:	FREMONT, CA 94538
Owner/Operator Telephone:	510-657-4267
Owner/Operator Telephone Ext:	Not reported
Owner/Operator Fax:	Not reported
Owner/Operator Email:	Not reported
Owner/Operator Indicator:	Operator
Owner/Operator Name:	TRUCK RAIL HANDLING INC
Legal Status:	Private

Map ID
Direction
Distance
Elevation

MAP FINDINGS

Site

Database(s)

EDR ID Number
EPA ID Number

TRUCK RAIL HANDLING INC (Continued)

1001226262

Date Became Current:	2000-08-21 00:00:00.
Date Ended Current:	Not reported
Owner/Operator Address:	45051 INDUSTRIAL DR
Owner/Operator City,State,Zip:	FREMONT, CA 94538
Owner/Operator Telephone:	510-657-4267
Owner/Operator Telephone Ext:	Not reported
Owner/Operator Fax:	Not reported
Owner/Operator Email:	Not reported
Owner/Operator Indicator:	Operator
Owner/Operator Name:	TRUCK RAIL HANDLING INC
Legal Status:	Private
Date Became Current:	2000-08-21 00:00:00.
Date Ended Current:	Not reported
Owner/Operator Address:	45051 INDUSTRIAL DR
Owner/Operator City,State,Zip:	FREMONT, CA 94538
Owner/Operator Telephone:	510-657-4267
Owner/Operator Telephone Ext:	Not reported
Owner/Operator Fax:	Not reported
Owner/Operator Email:	Not reported
Owner/Operator Indicator:	Owner
Owner/Operator Name:	TRUCK RAIL HANDLING INC
Legal Status:	Private
Date Became Current:	Not reported
Date Ended Current:	Not reported
Owner/Operator Address:	45051 INDUSTRIAL DR
Owner/Operator City,State,Zip:	FREMONT, CA 94538
Owner/Operator Telephone:	510-657-4267
Owner/Operator Telephone Ext:	Not reported
Owner/Operator Fax:	Not reported
Owner/Operator Email:	Not reported
Owner/Operator Indicator:	Owner
Owner/Operator Name:	TRUCK RAIL HANDLING INC
Legal Status:	Private
Date Became Current:	Not reported
Date Ended Current:	Not reported
Owner/Operator Address:	45051 INDUSTRIAL DR
Owner/Operator City,State,Zip:	FREMONT, CA 94538
Owner/Operator Telephone:	510-657-4267
Owner/Operator Telephone Ext:	Not reported
Owner/Operator Fax:	Not reported
Owner/Operator Email:	Not reported
Owner/Operator Indicator:	Owner
Owner/Operator Name:	TRUCK RAIL HANDLING INC
Legal Status:	Private
Date Became Current:	2017-12-31 00:00:00.
Date Ended Current:	Not reported
Owner/Operator Address:	45051 INDUSTRIAL DR
Owner/Operator City,State,Zip:	FREMONT, CA 94538
Owner/Operator Telephone:	510-657-4267
Owner/Operator Telephone Ext:	Not reported
Owner/Operator Fax:	Not reported
Owner/Operator Email:	Not reported

Map ID
Direction
Distance
Elevation

MAP FINDINGS

Site

Database(s)

EDR ID Number
EPA ID Number

TRUCK RAIL HANDLING INC (Continued)

1001226262

Owner/Operator Indicator:	Owner
Owner/Operator Name:	TRUCK RAIL HANDLING INC
Legal Status:	Private
Date Became Current:	2000-08-21 00:00:00.
Date Ended Current:	Not reported
Owner/Operator Address:	45051 INDUSTRIAL DR
Owner/Operator City,State,Zip:	FREMONT, CA 94538
Owner/Operator Telephone:	510-657-4267
Owner/Operator Telephone Ext:	Not reported
Owner/Operator Fax:	Not reported
Owner/Operator Email:	Not reported
Owner/Operator Indicator:	Owner
Owner/Operator Name:	TRUCK RAIL HANDLING INC
Legal Status:	Private
Date Became Current:	Not reported
Date Ended Current:	Not reported
Owner/Operator Address:	45051 INDUSTRIAL DR
Owner/Operator City,State,Zip:	FREMONT, CA 94538
Owner/Operator Telephone:	510-657-4267
Owner/Operator Telephone Ext:	Not reported
Owner/Operator Fax:	Not reported
Owner/Operator Email:	Not reported
Owner/Operator Indicator:	Owner
Owner/Operator Name:	TRUCK RAIL HANDLING INC
Legal Status:	Private
Date Became Current:	Not reported
Date Ended Current:	Not reported
Owner/Operator Address:	45051 INDUSTRIAL DR
Owner/Operator City,State,Zip:	FREMONT, CA 94538
Owner/Operator Telephone:	510-657-4267
Owner/Operator Telephone Ext:	Not reported
Owner/Operator Fax:	Not reported
Owner/Operator Email:	Not reported
Owner/Operator Indicator:	Owner
Owner/Operator Name:	TRUCK RAIL HANDLING INC
Legal Status:	Private
Date Became Current:	Not reported
Date Ended Current:	Not reported
Owner/Operator Address:	45051 INDUSTRIAL DR
Owner/Operator City,State,Zip:	FREMONT, CA 94538
Owner/Operator Telephone:	510-657-4267
Owner/Operator Telephone Ext:	Not reported
Owner/Operator Fax:	Not reported
Owner/Operator Email:	Not reported
Owner/Operator Indicator:	Owner
Owner/Operator Name:	TRUCK RAIL HANDLING INC
Legal Status:	Private
Date Became Current:	2000-08-21 00:00:00.
Date Ended Current:	Not reported
Owner/Operator Address:	45051 INDUSTRIAL DR
Owner/Operator City,State,Zip:	FREMONT, CA 94538
Owner/Operator Telephone:	510-657-4267
Owner/Operator Telephone Ext:	Not reported

Map ID
Direction
Distance
Elevation

MAP FINDINGS

Site

Database(s)

EDR ID Number
EPA ID Number

TRUCK RAIL HANDLING INC (Continued)

1001226262

Owner/Operator Fax:	Not reported
Owner/Operator Email:	Not reported
Owner/Operator Indicator:	Owner
Owner/Operator Name:	TRUCK RAIL HANDLING INC
Legal Status:	Private
Date Became Current:	2000-08-21 00:00:00.
Date Ended Current:	Not reported
Owner/Operator Address:	45051 INDUSTRIAL DR
Owner/Operator City,State,Zip:	FREMONT, CA 94538
Owner/Operator Telephone:	Not reported
Owner/Operator Telephone Ext:	Not reported
Owner/Operator Fax:	Not reported
Owner/Operator Email:	Not reported
Owner/Operator Indicator:	Operator
Owner/Operator Name:	TRUCK RAIL HANDLING INC
Legal Status:	Private
Date Became Current:	1997-07-28 00:00:00.
Date Ended Current:	Not reported
Owner/Operator Address:	457 E 18TH ST
Owner/Operator City,State,Zip:	TACOMA, WA 98421
Owner/Operator Telephone:	000-000-0000
Owner/Operator Telephone Ext:	Not reported
Owner/Operator Fax:	Not reported
Owner/Operator Email:	Not reported
Owner/Operator Indicator:	Operator
Owner/Operator Name:	TRUCK RAIL HANDLING INC
Legal Status:	Private
Date Became Current:	1997-07-28 00:00:00.
Date Ended Current:	Not reported
Owner/Operator Address:	457 E 18TH ST
Owner/Operator City,State,Zip:	TACOMA, WA 98421
Owner/Operator Telephone:	000-000-0000
Owner/Operator Telephone Ext:	Not reported
Owner/Operator Fax:	Not reported
Owner/Operator Email:	Not reported
Owner/Operator Indicator:	Operator
Owner/Operator Name:	TRUCK RAIL HANDLING INC
Legal Status:	Private
Date Became Current:	2000-08-21 00:00:00.
Date Ended Current:	Not reported
Owner/Operator Address:	45051 INDUSTRIAL DR
Owner/Operator City,State,Zip:	FREMONT, CA 94538
Owner/Operator Telephone:	510-657-4267
Owner/Operator Telephone Ext:	Not reported
Owner/Operator Fax:	Not reported
Owner/Operator Email:	Not reported
Owner/Operator Indicator:	Owner
Owner/Operator Name:	TRUCK RAIL HANDLING INC
Legal Status:	Private
Date Became Current:	Not reported
Date Ended Current:	Not reported
Owner/Operator Address:	45051 INDUSTRIAL DR

Map ID
Direction
Distance
Elevation

MAP FINDINGS

Site

Database(s)

EDR ID Number
EPA ID Number

TRUCK RAIL HANDLING INC (Continued)

1001226262

Owner/Operator City,State,Zip:	FREMONT, CA 94538
Owner/Operator Telephone:	510-657-4267
Owner/Operator Telephone Ext:	Not reported
Owner/Operator Fax:	Not reported
Owner/Operator Email:	Not reported
Owner/Operator Indicator:	Owner
Owner/Operator Name:	TRUCK RAIL HANDLING INC
Legal Status:	Private
Date Became Current:	Not reported
Date Ended Current:	Not reported
Owner/Operator Address:	45051 INDUSTRIAL DR
Owner/Operator City,State,Zip:	FREMONT, CA 94538
Owner/Operator Telephone:	510-657-4267
Owner/Operator Telephone Ext:	Not reported
Owner/Operator Fax:	Not reported
Owner/Operator Email:	Not reported
Owner/Operator Indicator:	Operator
Owner/Operator Name:	TRUCK RAIL HANDLING INC., MIKE MCPHERSON
Legal Status:	Private
Date Became Current:	2008-01-01 00:00:00.
Date Ended Current:	Not reported
Owner/Operator Address:	457 E 18TH ST
Owner/Operator City,State,Zip:	TACOMA, WA 98421
Owner/Operator Telephone:	253-383-1009
Owner/Operator Telephone Ext:	Not reported
Owner/Operator Fax:	Not reported
Owner/Operator Email:	Not reported
Owner/Operator Indicator:	Operator
Owner/Operator Name:	BRAD CADY
Legal Status:	Private
Date Became Current:	1997-07-28 00:00:00.
Date Ended Current:	Not reported
Owner/Operator Address:	457 E 18TH ST
Owner/Operator City,State,Zip:	TACOMA, WA 98421
Owner/Operator Telephone:	Not reported
Owner/Operator Telephone Ext:	Not reported
Owner/Operator Fax:	Not reported
Owner/Operator Email:	Not reported
Owner/Operator Indicator:	Owner
Owner/Operator Name:	TRUCK RAIL HANDLING INC
Legal Status:	Private
Date Became Current:	2000-08-21 00:00:00.
Date Ended Current:	Not reported
Owner/Operator Address:	45051 INDUSTRIAL DR
Owner/Operator City,State,Zip:	FREMONT, CA 94538
Owner/Operator Telephone:	Not reported
Owner/Operator Telephone Ext:	Not reported
Owner/Operator Fax:	Not reported
Owner/Operator Email:	Not reported
Historic Generators:	
Receive Date:	2010-01-05 00:00:00.0
Handler Name:	TRUCK RAIL HANDLING INC

Map ID
Direction
Distance
Elevation

MAP FINDINGS

Site

Database(s)

EDR ID Number
EPA ID Number

TRUCK RAIL HANDLING INC (Continued)

1001226262

Federal Waste Generator Description:	Conditionally Exempt Small Quantity Generator
State District Owner:	WA
Large Quantity Handler of Universal Waste:	No
Recognized Trader Importer:	No
Recognized Trader Exporter:	No
Spent Lead Acid Battery Importer:	No
Spent Lead Acid Battery Exporter:	No
Current Record:	No
Non Storage Recycler Activity:	Not reported
Electronic Manifest Broker:	Not reported

Receive Date:	2012-02-01 00:00:00.0
Handler Name:	TRUCK RAIL HANDLING INC
Federal Waste Generator Description:	Conditionally Exempt Small Quantity Generator
State District Owner:	WA
Large Quantity Handler of Universal Waste:	No
Recognized Trader Importer:	No
Recognized Trader Exporter:	No
Spent Lead Acid Battery Importer:	No
Spent Lead Acid Battery Exporter:	No
Current Record:	No
Non Storage Recycler Activity:	Not reported
Electronic Manifest Broker:	Not reported

Receive Date:	2015-02-27 00:00:00.0
Handler Name:	TRUCK RAIL HANDLING INC
Federal Waste Generator Description:	Conditionally Exempt Small Quantity Generator
State District Owner:	WA
Large Quantity Handler of Universal Waste:	No
Recognized Trader Importer:	No
Recognized Trader Exporter:	No
Spent Lead Acid Battery Importer:	No
Spent Lead Acid Battery Exporter:	No
Current Record:	No
Non Storage Recycler Activity:	Not reported
Electronic Manifest Broker:	Not reported

Receive Date:	1997-07-28 00:00:00.0
Handler Name:	TRUCK RAIL HANDLING INC
Federal Waste Generator Description:	Small Quantity Generator
State District Owner:	WA
Large Quantity Handler of Universal Waste:	No
Recognized Trader Importer:	No
Recognized Trader Exporter:	No
Spent Lead Acid Battery Importer:	No
Spent Lead Acid Battery Exporter:	No
Current Record:	No
Non Storage Recycler Activity:	Not reported
Electronic Manifest Broker:	Not reported

Receive Date:	1998-10-28 00:00:00.0
Handler Name:	TRUCK RAIL HANDLING INC
Federal Waste Generator Description:	Not a generator, verified
State District Owner:	WA
Large Quantity Handler of Universal Waste:	No
Recognized Trader Importer:	No
Recognized Trader Exporter:	No

Map ID
Direction
Distance
Elevation

MAP FINDINGS

Site

Database(s)

EDR ID Number
EPA ID Number

TRUCK RAIL HANDLING INC (Continued)

1001226262

Spent Lead Acid Battery Importer:	No
Spent Lead Acid Battery Exporter:	No
Current Record:	No
Non Storage Recycler Activity:	Not reported
Electronic Manifest Broker:	Not reported
Receive Date:	1999-03-09 00:00:00.0
Handler Name:	TRUCK RAIL HANDLING INC
Federal Waste Generator Description:	Not a generator, verified
State District Owner:	WA
Large Quantity Handler of Universal Waste:	No
Recognized Trader Importer:	No
Recognized Trader Exporter:	No
Spent Lead Acid Battery Importer:	No
Spent Lead Acid Battery Exporter:	No
Current Record:	No
Non Storage Recycler Activity:	Not reported
Electronic Manifest Broker:	Not reported
Receive Date:	2000-03-01 00:00:00.0
Handler Name:	TRUCK RAIL HANDLING INC
Federal Waste Generator Description:	Not a generator, verified
State District Owner:	WA
Large Quantity Handler of Universal Waste:	No
Recognized Trader Importer:	No
Recognized Trader Exporter:	No
Spent Lead Acid Battery Importer:	No
Spent Lead Acid Battery Exporter:	No
Current Record:	No
Non Storage Recycler Activity:	Not reported
Electronic Manifest Broker:	Not reported
Receive Date:	2000-08-21 00:00:00.0
Handler Name:	TRUCK RAIL HANDLING INC
Federal Waste Generator Description:	Not a generator, verified
State District Owner:	WA
Large Quantity Handler of Universal Waste:	No
Recognized Trader Importer:	Not reported
Recognized Trader Exporter:	Not reported
Spent Lead Acid Battery Importer:	Not reported
Spent Lead Acid Battery Exporter:	Not reported
Current Record:	No
Non Storage Recycler Activity:	Not reported
Electronic Manifest Broker:	Not reported
Receive Date:	2001-01-02 00:00:00.0
Handler Name:	TRUCK RAIL HANDLING INC
Federal Waste Generator Description:	Conditionally Exempt Small Quantity Generator
State District Owner:	WA
Large Quantity Handler of Universal Waste:	No
Recognized Trader Importer:	No
Recognized Trader Exporter:	No
Spent Lead Acid Battery Importer:	No
Spent Lead Acid Battery Exporter:	No
Current Record:	No
Non Storage Recycler Activity:	Not reported
Electronic Manifest Broker:	Not reported

Map ID
Direction
Distance
Elevation

MAP FINDINGS

Site

Database(s)

EDR ID Number
EPA ID Number

TRUCK RAIL HANDLING INC (Continued)

1001226262

Receive Date: 2002-02-01 00:00:00.0
Handler Name: TRUCK RAIL HANDLING INC
Federal Waste Generator Description: Conditionally Exempt Small Quantity Generator
State District Owner: WA
Large Quantity Handler of Universal Waste: No
Recognized Trader Importer: No
Recognized Trader Exporter: No
Spent Lead Acid Battery Importer: No
Spent Lead Acid Battery Exporter: No
Current Record: No
Non Storage Recycler Activity: Not reported
Electronic Manifest Broker: Not reported

Receive Date: 2003-01-22 00:00:00.0
Handler Name: TRUCK RAIL HANDLING INC
Federal Waste Generator Description: Conditionally Exempt Small Quantity Generator
State District Owner: WA
Large Quantity Handler of Universal Waste: No
Recognized Trader Importer: No
Recognized Trader Exporter: No
Spent Lead Acid Battery Importer: No
Spent Lead Acid Battery Exporter: No
Current Record: No
Non Storage Recycler Activity: Not reported
Electronic Manifest Broker: Not reported

Receive Date: 2004-01-26 00:00:00.0
Handler Name: TRUCK RAIL HANDLING INC
Federal Waste Generator Description: Not a generator, verified
State District Owner: WA
Large Quantity Handler of Universal Waste: No
Recognized Trader Importer: No
Recognized Trader Exporter: No
Spent Lead Acid Battery Importer: No
Spent Lead Acid Battery Exporter: No
Current Record: No
Non Storage Recycler Activity: Not reported
Electronic Manifest Broker: Not reported

Receive Date: 2005-04-25 00:00:00.0
Handler Name: TRUCK RAIL HANDLING INC
Federal Waste Generator Description: Conditionally Exempt Small Quantity Generator
State District Owner: WA
Large Quantity Handler of Universal Waste: No
Recognized Trader Importer: No
Recognized Trader Exporter: No
Spent Lead Acid Battery Importer: No
Spent Lead Acid Battery Exporter: No
Current Record: No
Non Storage Recycler Activity: Not reported
Electronic Manifest Broker: Not reported

Receive Date: 2006-04-11 00:00:00.0
Handler Name: TRUCK RAIL HANDLING INC
Federal Waste Generator Description: Not a generator, verified
State District Owner: WA
Large Quantity Handler of Universal Waste: No

Map ID
Direction
Distance
Elevation

MAP FINDINGS

Site

Database(s)

EDR ID Number
EPA ID Number

TRUCK RAIL HANDLING INC (Continued)

1001226262

Recognized Trader Importer: No
Recognized Trader Exporter: No
Spent Lead Acid Battery Importer: No
Spent Lead Acid Battery Exporter: No
Current Record: No
Non Storage Recycler Activity: Not reported
Electronic Manifest Broker: Not reported

Receive Date: 2007-04-03 00:00:00.0
Handler Name: TRUCK RAIL HANDLING INC
Federal Waste Generator Description: Not a generator, verified
State District Owner: WA
Large Quantity Handler of Universal Waste: No
Recognized Trader Importer: No
Recognized Trader Exporter: No
Spent Lead Acid Battery Importer: No
Spent Lead Acid Battery Exporter: No
Current Record: No
Non Storage Recycler Activity: Not reported
Electronic Manifest Broker: Not reported

Receive Date: 2008-01-25 00:00:00.0
Handler Name: TRUCK RAIL HANDLING INC
Federal Waste Generator Description: Conditionally Exempt Small Quantity Generator
State District Owner: WA
Large Quantity Handler of Universal Waste: No
Recognized Trader Importer: No
Recognized Trader Exporter: No
Spent Lead Acid Battery Importer: No
Spent Lead Acid Battery Exporter: No
Current Record: No
Non Storage Recycler Activity: Not reported
Electronic Manifest Broker: Not reported

Receive Date: 2008-01-25 00:00:00.0
Handler Name: TRUCK RAIL HANDLING INC
Federal Waste Generator Description: Not a generator, verified
State District Owner: WA
Large Quantity Handler of Universal Waste: No
Recognized Trader Importer: No
Recognized Trader Exporter: No
Spent Lead Acid Battery Importer: No
Spent Lead Acid Battery Exporter: No
Current Record: No
Non Storage Recycler Activity: Not reported
Electronic Manifest Broker: Not reported

Receive Date: 2008-01-25 00:00:00.0
Handler Name: TRUCK RAIL HANDLING INC
Federal Waste Generator Description: Not a generator, verified
State District Owner: WA
Large Quantity Handler of Universal Waste: No
Recognized Trader Importer: No
Recognized Trader Exporter: No
Spent Lead Acid Battery Importer: No
Spent Lead Acid Battery Exporter: No
Current Record: No

Map ID
Direction
Distance
Elevation

MAP FINDINGS

Site

Database(s)

EDR ID Number
EPA ID Number

TRUCK RAIL HANDLING INC (Continued)

1001226262

Non Storage Recycler Activity:	Not reported
Electronic Manifest Broker:	Not reported
Receive Date:	2008-01-25 00:00:00.0
Handler Name:	TRUCK RAIL HANDLING INC
Federal Waste Generator Description:	Not a generator, verified
State District Owner:	WA
Large Quantity Handler of Universal Waste:	No
Recognized Trader Importer:	No
Recognized Trader Exporter:	No
Spent Lead Acid Battery Importer:	No
Spent Lead Acid Battery Exporter:	No
Current Record:	No
Non Storage Recycler Activity:	Not reported
Electronic Manifest Broker:	Not reported
Receive Date:	2009-01-07 00:00:00.0
Handler Name:	TRUCK RAIL HANDLING INC
Federal Waste Generator Description:	Conditionally Exempt Small Quantity Generator
State District Owner:	WA
Large Quantity Handler of Universal Waste:	No
Recognized Trader Importer:	No
Recognized Trader Exporter:	No
Spent Lead Acid Battery Importer:	No
Spent Lead Acid Battery Exporter:	No
Current Record:	No
Non Storage Recycler Activity:	Not reported
Electronic Manifest Broker:	Not reported
Receive Date:	2010-01-05 00:00:00.0
Handler Name:	TRUCK RAIL HANDLING INC
Federal Waste Generator Description:	Conditionally Exempt Small Quantity Generator
State District Owner:	WA
Large Quantity Handler of Universal Waste:	No
Recognized Trader Importer:	No
Recognized Trader Exporter:	No
Spent Lead Acid Battery Importer:	No
Spent Lead Acid Battery Exporter:	No
Current Record:	No
Non Storage Recycler Activity:	Not reported
Electronic Manifest Broker:	Not reported
Receive Date:	2011-01-31 00:00:00.0
Handler Name:	TRUCK RAIL HANDLING INC
Federal Waste Generator Description:	Conditionally Exempt Small Quantity Generator
State District Owner:	WA
Large Quantity Handler of Universal Waste:	No
Recognized Trader Importer:	No
Recognized Trader Exporter:	No
Spent Lead Acid Battery Importer:	No
Spent Lead Acid Battery Exporter:	No
Current Record:	No
Non Storage Recycler Activity:	Not reported
Electronic Manifest Broker:	Not reported
Receive Date:	2011-01-31 00:00:00.0
Handler Name:	TRUCK RAIL HANDLING INC

Map ID
Direction
Distance
Elevation

MAP FINDINGS

Site

Database(s)

EDR ID Number
EPA ID Number

TRUCK RAIL HANDLING INC (Continued)

1001226262

Federal Waste Generator Description:	Conditionally Exempt Small Quantity Generator
State District Owner:	WA
Large Quantity Handler of Universal Waste:	No
Recognized Trader Importer:	No
Recognized Trader Exporter:	No
Spent Lead Acid Battery Importer:	No
Spent Lead Acid Battery Exporter:	No
Current Record:	No
Non Storage Recycler Activity:	Not reported
Electronic Manifest Broker:	Not reported

Receive Date:	2011-03-14 00:00:00.0
Handler Name:	TRUCK RAIL HANDLING INC
Federal Waste Generator Description:	Conditionally Exempt Small Quantity Generator
State District Owner:	WA
Large Quantity Handler of Universal Waste:	No
Recognized Trader Importer:	No
Recognized Trader Exporter:	No
Spent Lead Acid Battery Importer:	No
Spent Lead Acid Battery Exporter:	No
Current Record:	No
Non Storage Recycler Activity:	Not reported
Electronic Manifest Broker:	Not reported

Receive Date:	2012-02-01 00:00:00.0
Handler Name:	TRUCK RAIL HANDLING INC
Federal Waste Generator Description:	Conditionally Exempt Small Quantity Generator
State District Owner:	WA
Large Quantity Handler of Universal Waste:	No
Recognized Trader Importer:	No
Recognized Trader Exporter:	No
Spent Lead Acid Battery Importer:	No
Spent Lead Acid Battery Exporter:	No
Current Record:	No
Non Storage Recycler Activity:	Not reported
Electronic Manifest Broker:	Not reported

Receive Date:	2013-02-14 00:00:00.0
Handler Name:	TRUCK RAIL HANDLING INC
Federal Waste Generator Description:	Conditionally Exempt Small Quantity Generator
State District Owner:	WA
Large Quantity Handler of Universal Waste:	No
Recognized Trader Importer:	No
Recognized Trader Exporter:	No
Spent Lead Acid Battery Importer:	No
Spent Lead Acid Battery Exporter:	No
Current Record:	No
Non Storage Recycler Activity:	Not reported
Electronic Manifest Broker:	Not reported

Receive Date:	2013-02-14 00:00:00.0
Handler Name:	TRUCK RAIL HANDLING INC
Federal Waste Generator Description:	Conditionally Exempt Small Quantity Generator
State District Owner:	WA
Large Quantity Handler of Universal Waste:	No
Recognized Trader Importer:	No
Recognized Trader Exporter:	No

Map ID
Direction
Distance
Elevation

MAP FINDINGS

Site

Database(s)

EDR ID Number
EPA ID Number

TRUCK RAIL HANDLING INC (Continued)

1001226262

Spent Lead Acid Battery Importer: No
Spent Lead Acid Battery Exporter: No
Current Record: No
Non Storage Recycler Activity: Not reported
Electronic Manifest Broker: Not reported

Receive Date: 2014-02-04 00:00:00.0
Handler Name: TRUCK RAIL HANDLING INC
Federal Waste Generator Description: Not a generator, verified
State District Owner: WA
Large Quantity Handler of Universal Waste: No
Recognized Trader Importer: No
Recognized Trader Exporter: No
Spent Lead Acid Battery Importer: No
Spent Lead Acid Battery Exporter: No
Current Record: No
Non Storage Recycler Activity: Not reported
Electronic Manifest Broker: Not reported

Receive Date: 2015-02-27 00:00:00.0
Handler Name: TRUCK RAIL HANDLING INC
Federal Waste Generator Description: Conditionally Exempt Small Quantity Generator
State District Owner: WA
Large Quantity Handler of Universal Waste: No
Recognized Trader Importer: No
Recognized Trader Exporter: No
Spent Lead Acid Battery Importer: No
Spent Lead Acid Battery Exporter: No
Current Record: No
Non Storage Recycler Activity: Not reported
Electronic Manifest Broker: Not reported

Receive Date: 2016-02-23 00:00:00.0
Handler Name: TRUCK RAIL HANDLING INC
Federal Waste Generator Description: Conditionally Exempt Small Quantity Generator
State District Owner: WA
Large Quantity Handler of Universal Waste: No
Recognized Trader Importer: No
Recognized Trader Exporter: No
Spent Lead Acid Battery Importer: No
Spent Lead Acid Battery Exporter: No
Current Record: No
Non Storage Recycler Activity: Not reported
Electronic Manifest Broker: Not reported

Receive Date: 2017-02-20 00:00:00.0
Handler Name: TRUCK RAIL HANDLING INC
Federal Waste Generator Description: Conditionally Exempt Small Quantity Generator
State District Owner: WA
Large Quantity Handler of Universal Waste: No
Recognized Trader Importer: No
Recognized Trader Exporter: No
Spent Lead Acid Battery Importer: No
Spent Lead Acid Battery Exporter: No
Current Record: No
Non Storage Recycler Activity: Not reported
Electronic Manifest Broker: Not reported

Map ID
Direction
Distance
Elevation

MAP FINDINGS

Site

Database(s)

EDR ID Number
EPA ID Number

TRUCK RAIL HANDLING INC (Continued)

1001226262

Receive Date: 2018-01-23 00:00:00.0
Handler Name: TRUCK RAIL HANDLING INC
Federal Waste Generator Description: Conditionally Exempt Small Quantity Generator
State District Owner: WA
Large Quantity Handler of Universal Waste: No
Recognized Trader Importer: No
Recognized Trader Exporter: No
Spent Lead Acid Battery Importer: No
Spent Lead Acid Battery Exporter: No
Current Record: No
Non Storage Recycler Activity: Not reported
Electronic Manifest Broker: Not reported

Receive Date: 2019-03-05 00:00:00.0
Handler Name: TRUCK RAIL HANDLING INC
Federal Waste Generator Description: Conditionally Exempt Small Quantity Generator
State District Owner: WA
Large Quantity Handler of Universal Waste: No
Recognized Trader Importer: No
Recognized Trader Exporter: No
Spent Lead Acid Battery Importer: No
Spent Lead Acid Battery Exporter: No
Current Record: Yes
Non Storage Recycler Activity: Not reported
Electronic Manifest Broker: Not reported

Receive Date: 2003-12-31 00:00:00.0
Handler Name: TRUCK RAIL HANDLING INC
Federal Waste Generator Description: Not a generator, verified
State District Owner: WA
Large Quantity Handler of Universal Waste: No
Recognized Trader Importer: No
Recognized Trader Exporter: No
Spent Lead Acid Battery Importer: No
Spent Lead Acid Battery Exporter: No
Current Record: No
Non Storage Recycler Activity: Not reported
Electronic Manifest Broker: Not reported

Receive Date: 2005-12-31 00:00:00.0
Handler Name: TRUCK RAIL HANDLING INC
Federal Waste Generator Description: Not a generator, verified
State District Owner: WA
Large Quantity Handler of Universal Waste: No
Recognized Trader Importer: No
Recognized Trader Exporter: No
Spent Lead Acid Battery Importer: No
Spent Lead Acid Battery Exporter: No
Current Record: No
Non Storage Recycler Activity: Not reported
Electronic Manifest Broker: Not reported

Receive Date: 2007-12-31 00:00:00.0
Handler Name: TRUCK RAIL HANDLING INC
Federal Waste Generator Description: Not a generator, verified
State District Owner: WA
Large Quantity Handler of Universal Waste: No

Map ID
Direction
Distance
Elevation

MAP FINDINGS

Site

Database(s)

EDR ID Number
EPA ID Number

TRUCK RAIL HANDLING INC (Continued)

1001226262

Recognized Trader Importer:	No
Recognized Trader Exporter:	No
Spent Lead Acid Battery Importer:	No
Spent Lead Acid Battery Exporter:	No
Current Record:	No
Non Storage Recycler Activity:	Not reported
Electronic Manifest Broker:	Not reported

List of NAICS Codes and Descriptions:

NAICS Code:	48821
NAICS Description:	SUPPORT ACTIVITIES FOR RAIL TRANSPORTATION
NAICS Code:	488210
NAICS Description:	SUPPORT ACTIVITIES FOR RAIL TRANSPORTATION

Facility Has Received Notices of Violation:

Found Violation:	Yes
Agency Which Determined Violation:	State
Violation Short Description:	Transporters - General
Date Violation was Determined:	2014-06-19 00:00:00.0
Actual Return to Compliance Date:	2014-11-24 00:00:00.0
Return to Compliance Qualifier:	Unverifiable
Violation Responsible Agency:	State
Scheduled Compliance Date:	2014-11-24 00:00:00.0
Enforcement Identifier:	001
Date of Enforcement Action:	2014-11-24 00:00:00.0
Enforcement Responsible Agency:	State
Enforcement Docket Number:	Not reported
Enforcement Attorney:	Not reported
Corrective Action Component:	No
Appeal Initiated Date:	Not reported
Appeal Resolution Date:	Not reported
Disposition Status Date:	Not reported
Disposition Status:	Not reported
Disposition Status Description:	Not reported
Consent/Final Order Sequence Number:	Not reported
Consent/Final Order Respondent Name:	Not reported
Consent/Final Order Lead Agency:	Not reported
Enforcement Type:	WRITTEN INFORMAL
Enforcement Responsible Person:	WAKPO
Enforcement Responsible Sub-Organization:	SW
SEP Sequence Number:	Not reported
SEP Expenditure Amount:	Not reported
SEP Scheduled Completion Date:	Not reported
SEP Actual Date:	Not reported
SEP Defaulted Date:	Not reported
SEP Type:	Not reported
SEP Type Description:	Not reported
Proposed Amount:	Not reported
Final Monetary Amount:	Not reported
Paid Amount:	Not reported
Final Count:	Not reported
Final Amount:	Not reported

Found Violation:	No
Agency Which Determined Violation:	Not reported

Map ID
Direction
Distance
Elevation

MAP FINDINGS

Site

Database(s)

EDR ID Number
EPA ID Number

TRUCK RAIL HANDLING INC (Continued)

1001226262

Violation Short Description:	Not reported
Date Violation was Determined:	Not reported
Actual Return to Compliance Date:	Not reported
Return to Compliance Qualifier:	Not reported
Violation Responsible Agency:	Not reported
Scheduled Compliance Date:	Not reported
Enforcement Identifier:	Not reported
Date of Enforcement Action:	Not reported
Enforcement Responsible Agency:	Not reported
Enforcement Docket Number:	Not reported
Enforcement Attorney:	Not reported
Corrective Action Component:	Not reported
Appeal Initiated Date:	Not reported
Appeal Resolution Date:	Not reported
Disposition Status Date:	Not reported
Disposition Status:	Not reported
Disposition Status Description:	Not reported
Consent/Final Order Sequence Number:	Not reported
Consent/Final Order Respondent Name:	Not reported
Consent/Final Order Lead Agency:	Not reported
Enforcement Type:	Not reported
Enforcement Responsible Person:	Not reported
Enforcement Responsible Sub-Organization:	Not reported
SEP Sequence Number:	Not reported
SEP Expenditure Amount:	Not reported
SEP Scheduled Completion Date:	Not reported
SEP Actual Date:	Not reported
SEP Defaulted Date:	Not reported
SEP Type:	Not reported
SEP Type Description:	Not reported
Proposed Amount:	Not reported
Final Monetary Amount:	Not reported
Paid Amount:	Not reported
Final Count:	Not reported
Final Amount:	Not reported
Found Violation:	No
Agency Which Determined Violation:	Not reported
Violation Short Description:	Not reported
Date Violation was Determined:	Not reported
Actual Return to Compliance Date:	Not reported
Return to Compliance Qualifier:	Not reported
Violation Responsible Agency:	Not reported
Scheduled Compliance Date:	Not reported
Enforcement Identifier:	Not reported
Date of Enforcement Action:	Not reported
Enforcement Responsible Agency:	Not reported
Enforcement Docket Number:	Not reported
Enforcement Attorney:	Not reported
Corrective Action Component:	Not reported
Appeal Initiated Date:	Not reported
Appeal Resolution Date:	Not reported
Disposition Status Date:	Not reported
Disposition Status:	Not reported
Disposition Status Description:	Not reported
Consent/Final Order Sequence Number:	Not reported
Consent/Final Order Respondent Name:	Not reported

Map ID
Direction
Distance
Elevation

MAP FINDINGS

Site

Database(s)

EDR ID Number
EPA ID Number

TRUCK RAIL HANDLING INC (Continued)

1001226262

Consent/Final Order Lead Agency:	Not reported
Enforcement Type:	Not reported
Enforcement Responsible Person:	Not reported
Enforcement Responsible Sub-Organization:	Not reported
SEP Sequence Number:	Not reported
SEP Expenditure Amount:	Not reported
SEP Scheduled Completion Date:	Not reported
SEP Actual Date:	Not reported
SEP Defaulted Date:	Not reported
SEP Type:	Not reported
SEP Type Description:	Not reported
Proposed Amount:	Not reported
Final Monetary Amount:	Not reported
Paid Amount:	Not reported
Final Count:	Not reported
Final Amount:	Not reported
Found Violation:	Yes
Agency Which Determined Violation:	State
Violation Short Description:	Transporters - General
Date Violation was Determined:	2010-09-01 00:00:00.0
Actual Return to Compliance Date:	2010-06-01 00:00:00.0
Return to Compliance Qualifier:	Documented
Violation Responsible Agency:	State
Scheduled Compliance Date:	Not reported
Enforcement Identifier:	001
Date of Enforcement Action:	2010-09-14 00:00:00.0
Enforcement Responsible Agency:	State
Enforcement Docket Number:	Not reported
Enforcement Attorney:	Not reported
Corrective Action Component:	No
Appeal Initiated Date:	Not reported
Appeal Resolution Date:	Not reported
Disposition Status Date:	Not reported
Disposition Status:	Not reported
Disposition Status Description:	Not reported
Consent/Final Order Sequence Number:	Not reported
Consent/Final Order Respondent Name:	Not reported
Consent/Final Order Lead Agency:	Not reported
Enforcement Type:	WRITTEN INFORMAL
Enforcement Responsible Person:	WALLM
Enforcement Responsible Sub-Organization:	SW
SEP Sequence Number:	Not reported
SEP Expenditure Amount:	Not reported
SEP Scheduled Completion Date:	Not reported
SEP Actual Date:	Not reported
SEP Defaulted Date:	Not reported
SEP Type:	Not reported
SEP Type Description:	Not reported
Proposed Amount:	Not reported
Final Monetary Amount:	Not reported
Paid Amount:	Not reported
Final Count:	Not reported
Final Amount:	Not reported
Found Violation:	No
Agency Which Determined Violation:	Not reported

Map ID
Direction
Distance
Elevation

MAP FINDINGS

Site

Database(s)

EDR ID Number
EPA ID Number

TRUCK RAIL HANDLING INC (Continued)

1001226262

Violation Short Description:	Not reported
Date Violation was Determined:	Not reported
Actual Return to Compliance Date:	Not reported
Return to Compliance Qualifier:	Not reported
Violation Responsible Agency:	Not reported
Scheduled Compliance Date:	Not reported
Enforcement Identifier:	Not reported
Date of Enforcement Action:	Not reported
Enforcement Responsible Agency:	Not reported
Enforcement Docket Number:	Not reported
Enforcement Attorney:	Not reported
Corrective Action Component:	Not reported
Appeal Initiated Date:	Not reported
Appeal Resolution Date:	Not reported
Disposition Status Date:	Not reported
Disposition Status:	Not reported
Disposition Status Description:	Not reported
Consent/Final Order Sequence Number:	Not reported
Consent/Final Order Respondent Name:	Not reported
Consent/Final Order Lead Agency:	Not reported
Enforcement Type:	Not reported
Enforcement Responsible Person:	Not reported
Enforcement Responsible Sub-Organization:	Not reported
SEP Sequence Number:	Not reported
SEP Expenditure Amount:	Not reported
SEP Scheduled Completion Date:	Not reported
SEP Actual Date:	Not reported
SEP Defaulted Date:	Not reported
SEP Type:	Not reported
SEP Type Description:	Not reported
Proposed Amount:	Not reported
Final Monetary Amount:	Not reported
Paid Amount:	Not reported
Final Count:	Not reported
Final Amount:	Not reported
Found Violation:	No
Agency Which Determined Violation:	Not reported
Violation Short Description:	Not reported
Date Violation was Determined:	Not reported
Actual Return to Compliance Date:	Not reported
Return to Compliance Qualifier:	Not reported
Violation Responsible Agency:	Not reported
Scheduled Compliance Date:	Not reported
Enforcement Identifier:	Not reported
Date of Enforcement Action:	Not reported
Enforcement Responsible Agency:	Not reported
Enforcement Docket Number:	Not reported
Enforcement Attorney:	Not reported
Corrective Action Component:	Not reported
Appeal Initiated Date:	Not reported
Appeal Resolution Date:	Not reported
Disposition Status Date:	Not reported
Disposition Status:	Not reported
Disposition Status Description:	Not reported
Consent/Final Order Sequence Number:	Not reported
Consent/Final Order Respondent Name:	Not reported

Map ID
Direction
Distance
Elevation

MAP FINDINGS

Site

Database(s)

EDR ID Number
EPA ID Number

TRUCK RAIL HANDLING INC (Continued)

1001226262

Consent/Final Order Lead Agency: Not reported
Enforcement Type: Not reported
Enforcement Responsible Person: Not reported
Enforcement Responsible Sub-Organization: Not reported
SEP Sequence Number: Not reported
SEP Expenditure Amount: Not reported
SEP Scheduled Completion Date: Not reported
SEP Actual Date: Not reported
SEP Defaulted Date: Not reported
SEP Type: Not reported
SEP Type Description: Not reported
Proposed Amount: Not reported
Final Monetary Amount: Not reported
Paid Amount: Not reported
Final Count: Not reported
Final Amount: Not reported

Found Violation: No
Agency Which Determined Violation: Not reported
Violation Short Description: Not reported
Date Violation was Determined: Not reported
Actual Return to Compliance Date: Not reported
Return to Compliance Qualifier: Not reported
Violation Responsible Agency: Not reported
Scheduled Compliance Date: Not reported
Enforcement Identifier: Not reported
Date of Enforcement Action: Not reported
Enforcement Responsible Agency: Not reported
Enforcement Docket Number: Not reported
Enforcement Attorney: Not reported
Corrective Action Component: Not reported
Appeal Initiated Date: Not reported
Appeal Resolution Date: Not reported
Disposition Status Date: Not reported
Disposition Status: Not reported
Disposition Status Description: Not reported

Consent/Final Order Sequence Number: Not reported
Consent/Final Order Respondent Name: Not reported
Consent/Final Order Lead Agency: Not reported
Enforcement Type: Not reported
Enforcement Responsible Person: Not reported
Enforcement Responsible Sub-Organization: Not reported
SEP Sequence Number: Not reported
SEP Expenditure Amount: Not reported
SEP Scheduled Completion Date: Not reported
SEP Actual Date: Not reported
SEP Defaulted Date: Not reported
SEP Type: Not reported
SEP Type Description: Not reported
Proposed Amount: Not reported
Final Monetary Amount: Not reported
Paid Amount: Not reported
Final Count: Not reported
Final Amount: Not reported

Found Violation: No
Agency Which Determined Violation: Not reported

Map ID
Direction
Distance
Elevation

MAP FINDINGS

Site

Database(s)

EDR ID Number
EPA ID Number

TRUCK RAIL HANDLING INC (Continued)

1001226262

Violation Short Description:	Not reported
Date Violation was Determined:	Not reported
Actual Return to Compliance Date:	Not reported
Return to Compliance Qualifier:	Not reported
Violation Responsible Agency:	Not reported
Scheduled Compliance Date:	Not reported
Enforcement Identifier:	Not reported
Date of Enforcement Action:	Not reported
Enforcement Responsible Agency:	Not reported
Enforcement Docket Number:	Not reported
Enforcement Attorney:	Not reported
Corrective Action Component:	Not reported
Appeal Initiated Date:	Not reported
Appeal Resolution Date:	Not reported
Disposition Status Date:	Not reported
Disposition Status:	Not reported
Disposition Status Description:	Not reported
Consent/Final Order Sequence Number:	Not reported
Consent/Final Order Respondent Name:	Not reported
Consent/Final Order Lead Agency:	Not reported
Enforcement Type:	Not reported
Enforcement Responsible Person:	Not reported
Enforcement Responsible Sub-Organization:	Not reported
SEP Sequence Number:	Not reported
SEP Expenditure Amount:	Not reported
SEP Scheduled Completion Date:	Not reported
SEP Actual Date:	Not reported
SEP Defaulted Date:	Not reported
SEP Type:	Not reported
SEP Type Description:	Not reported
Proposed Amount:	Not reported
Final Monetary Amount:	Not reported
Paid Amount:	Not reported
Final Count:	Not reported
Final Amount:	Not reported
Found Violation:	No
Agency Which Determined Violation:	Not reported
Violation Short Description:	Not reported
Date Violation was Determined:	Not reported
Actual Return to Compliance Date:	Not reported
Return to Compliance Qualifier:	Not reported
Violation Responsible Agency:	Not reported
Scheduled Compliance Date:	Not reported
Enforcement Identifier:	Not reported
Date of Enforcement Action:	Not reported
Enforcement Responsible Agency:	Not reported
Enforcement Docket Number:	Not reported
Enforcement Attorney:	Not reported
Corrective Action Component:	Not reported
Appeal Initiated Date:	Not reported
Appeal Resolution Date:	Not reported
Disposition Status Date:	Not reported
Disposition Status:	Not reported
Disposition Status Description:	Not reported
Consent/Final Order Sequence Number:	Not reported
Consent/Final Order Respondent Name:	Not reported

Map ID
Direction
Distance
Elevation

MAP FINDINGS

Site

Database(s)

EDR ID Number
EPA ID Number

TRUCK RAIL HANDLING INC (Continued)

1001226262

Consent/Final Order Lead Agency: Not reported
Enforcement Type: Not reported
Enforcement Responsible Person: Not reported
Enforcement Responsible Sub-Organization: Not reported
SEP Sequence Number: Not reported
SEP Expenditure Amount: Not reported
SEP Scheduled Completion Date: Not reported
SEP Actual Date: Not reported
SEP Defaulted Date: Not reported
SEP Type: Not reported
SEP Type Description: Not reported
Proposed Amount: Not reported
Final Monetary Amount: Not reported
Paid Amount: Not reported
Final Count: Not reported
Final Amount: Not reported

Evaluation Action Summary:

Evaluation Date: 2014-06-19 00:00:00.0
Evaluation Responsible Agency: State
Found Violation: Yes
Evaluation Type Description: NON-FINANCIAL RECORD REVIEW
Evaluation Responsible Person Identifier: WAKPO
Evaluation Responsible Sub-Organization: SW
Actual Return to Compliance Date: 2014-11-24 00:00:00.0
Scheduled Compliance Date: 2014-11-24 00:00:00.0
Date of Request: Not reported
Date Response Received: Not reported
Request Agency: Not reported
Former Citation: Not reported

Evaluation Date: 2011-05-18 00:00:00.0
Evaluation Responsible Agency: State
Found Violation: No
Evaluation Type Description: COMPLIANCE EVALUATION INSPECTION ON-SITE
Evaluation Responsible Person Identifier: WALLM
Evaluation Responsible Sub-Organization: SW
Actual Return to Compliance Date: Not reported
Scheduled Compliance Date: Not reported
Date of Request: Not reported
Date Response Received: Not reported
Request Agency: Not reported
Former Citation: Not reported

Evaluation Date: 2004-12-16 00:00:00.0
Evaluation Responsible Agency: State
Found Violation: No
Evaluation Type Description: COMPLIANCE EVALUATION INSPECTION ON-SITE
Evaluation Responsible Person Identifier: WAAME
Evaluation Responsible Sub-Organization: SW
Actual Return to Compliance Date: Not reported
Scheduled Compliance Date: Not reported
Date of Request: Not reported
Date Response Received: Not reported
Request Agency: Not reported
Former Citation: Not reported

Map ID
Direction
Distance
Elevation

MAP FINDINGS

Site

Database(s)

EDR ID Number
EPA ID Number

TRUCK RAIL HANDLING INC (Continued)

1001226262

Evaluation Date: 2010-09-01 00:00:00.0
Evaluation Responsible Agency: State
Found Violation: Yes
Evaluation Type Description: NON-FINANCIAL RECORD REVIEW
Evaluation Responsible Person Identifier: WALLM
Evaluation Responsible Sub-Organization: SW
Actual Return to Compliance Date: 2010-06-01 00:00:00.0
Scheduled Compliance Date: Not reported
Date of Request: Not reported
Date Response Received: Not reported
Request Agency: Not reported
Former Citation: Not reported

Evaluation Date: 2002-01-15 00:00:00.0
Evaluation Responsible Agency: State
Found Violation: No
Evaluation Type Description: COMPLIANCE EVALUATION INSPECTION ON-SITE
Evaluation Responsible Person Identifier: WAAME
Evaluation Responsible Sub-Organization: SW
Actual Return to Compliance Date: Not reported
Scheduled Compliance Date: Not reported
Date of Request: Not reported
Date Response Received: Not reported
Request Agency: Not reported
Former Citation: Not reported

Evaluation Date: 2000-03-29 00:00:00.0
Evaluation Responsible Agency: State
Found Violation: No
Evaluation Type Description: COMPLIANCE EVALUATION INSPECTION ON-SITE
Evaluation Responsible Person Identifier: WABFM
Evaluation Responsible Sub-Organization: SW
Actual Return to Compliance Date: Not reported
Scheduled Compliance Date: Not reported
Date of Request: Not reported
Date Response Received: Not reported
Request Agency: Not reported
Former Citation: Not reported

Evaluation Date: 2000-09-06 00:00:00.0
Evaluation Responsible Agency: State
Found Violation: No
Evaluation Type Description: COMPLIANCE EVALUATION INSPECTION ON-SITE
Evaluation Responsible Person Identifier: WABFM
Evaluation Responsible Sub-Organization: SW
Actual Return to Compliance Date: Not reported
Scheduled Compliance Date: Not reported
Date of Request: Not reported
Date Response Received: Not reported
Request Agency: Not reported
Former Citation: Not reported

Evaluation Date: 2001-03-01 00:00:00.0
Evaluation Responsible Agency: State
Found Violation: No
Evaluation Type Description: COMPLIANCE EVALUATION INSPECTION ON-SITE
Evaluation Responsible Person Identifier: WADES

Map ID
Direction
Distance
Elevation

MAP FINDINGS

Site

Database(s)

EDR ID Number
EPA ID Number

TRUCK RAIL HANDLING INC (Continued)

1001226262

Evaluation Responsible Sub-Organization:	SW
Actual Return to Compliance Date:	Not reported
Scheduled Compliance Date:	Not reported
Date of Request:	Not reported
Date Response Received:	Not reported
Request Agency:	Not reported
Former Citation:	Not reported
Evaluation Date:	2000-09-20 00:00:00.0
Evaluation Responsible Agency:	State
Found Violation:	No
Evaluation Type Description:	CASE DEVELOPMENT INSPECTION
Evaluation Responsible Person Identifier:	WABFM
Evaluation Responsible Sub-Organization:	SW
Actual Return to Compliance Date:	Not reported
Scheduled Compliance Date:	Not reported
Date of Request:	Not reported
Date Response Received:	Not reported
Request Agency:	Not reported
Former Citation:	Not reported

HSL:

Name:	TRUCK RAIL HANDLING INC
Address:	Not reported
City,State,Zip:	TACOMA, WA
edr_fstat:	WA
edr_fzip:	Not reported
edr_fcnty:	PIERCE
edr_zip:	Not reported
Facility Type:	Hazardous Sites List
Facility Status:	Awaiting Cleanup
FSID Number:	63316697
Rank:	4
Region:	SW
EDR Link ID:	63316697
Region Decode:	SOUTHWEST REGIONAL OFFICE

CSCSL:

Name:	TRUCK RAIL HANDLING INC
Address:	457 E 18TH ST
City,State,Zip:	TACOMA, WA 98421
Facility ID:	63316697
Region:	Southwest
Lat/Long:	47.247 / -122.42381
Clean Up Siteid:	11416
Site Status:	Awaiting Cleanup
Contaminant Name:	Metals - Other
Alternate Site Names:	MPS TACOMA INC
Site Rank:	4 - Low-Moderate Risk
Has Institutional Control:	Not reported
Past VCP:	Not reported
Current VCP:	Not reported
Ground Water:	Not reported
Surface Water:	Not reported
Soil:	Suspected

Map ID
Direction
Distance
Elevation

MAP FINDINGS

Site

Database(s)

EDR ID Number
EPA ID Number

TRUCK RAIL HANDLING INC (Continued)

1001226262

Sediment: Not reported
Air: Not reported
Bedrock: Not reported
Responsible Unit: Southwest

Name: TRUCK RAIL HANDLING INC
Address: 457 E 18TH ST
City,State,Zip: TACOMA, WA 98421
Facility ID: 63316697
Region: Southwest
Lat/Long: 47.247 / -122.42381
Clean Up Siteid: 11416
Site Status: Awaiting Cleanup
Contaminant Name: Petroleum-Gasoline
Alternate Site Names: MPS TACOMA INC
Site Rank: 4 - Low-Moderate Risk
Has Institutional Control: Not reported
Past VCP: Not reported
Current VCP: Not reported
Ground Water: Not reported
Surface Water: Not reported
Soil: Confirmed Above Cleanup Levels
Sediment: Not reported
Air: Not reported
Bedrock: Not reported
Responsible Unit: Southwest

Name: TRUCK RAIL HANDLING INC
Address: 457 E 18TH ST
City,State,Zip: TACOMA, WA 98421
Facility ID: 63316697
Region: Southwest
Lat/Long: 47.247 / -122.42381
Clean Up Siteid: 11416
Site Status: Awaiting Cleanup
Contaminant Name: Polycyclic Aromatic Hydrocarbons
Alternate Site Names: MPS TACOMA INC
Site Rank: 4 - Low-Moderate Risk
Has Institutional Control: Not reported
Past VCP: Not reported
Current VCP: Not reported
Ground Water: Not reported
Surface Water: Not reported
Soil: Suspected
Sediment: Not reported
Air: Not reported
Bedrock: Not reported
Responsible Unit: Southwest

ALLSITES:

Name: TRUCK RAIL HANDLING INC
Facility Id: 63316697

SPILLS:

Name: Not reported
Address: 457 E 18TH ST

Map ID
Direction
Distance
Elevation

MAP FINDINGS

Site

Database(s)

EDR ID Number
EPA ID Number

TRUCK RAIL HANDLING INC (Continued)

1001226262

City,State,Zip: TACOMA, WA 98421
Facility ID: 107483
Medium: Industrial Property
Material Desc: JET FUEL/KEROSENE
Material Qty: 1
Material Units: Gals
Date Received: Not reported
Contact Name: Not reported
Incident Date: 07/18/2019
Incident Category Type: Oil Spill
Incident Category: Oil Spill
Latitude: 47.247
Longitude: -122.42381
Source Type: Vehicle
Source: Tank Truck
Vessel Facility Name2: Not reported
Recovered Quantity: Not reported
Resp Party Contact: Katey Potter
Cause: PSC Environmental spill 7/18/19
Cause Type: Not reported
Resp Party Name: PSC Environmental Services

Name: Not reported
Address: 457 E 18TH ST
City,State,Zip: TACOMA, WA 98421
Facility ID: 107483
Medium: Industrial Property
Material Desc: JET FUEL/KEROSENE
Material Qty: 1
Material Units: Gals
Date Received: Not reported
Contact Name: Not reported
Incident Date: 07/18/2019
Incident Category Type: Oil Spill
Incident Category: Oil Spill
Latitude: 47.247
Longitude: -122.42381
Source Type: Vehicle
Source: Tank Truck
Vessel Facility Name2: Not reported
Recovered Quantity: Not reported
Resp Party Contact: Not reported
Cause: Not reported
Cause Type: Not reported
Resp Party Name: PSC Environmental Services

Name: TRUCK RAIL HANDLING
Address: 457 E 18TH ST
City,State,Zip: TACOMA, WA
Facility ID: 561993
Medium: Not reported
Material Desc: WATER
Material Qty: 100
Material Units: GALLON
Date Received: 04/18/2007
Contact Name: CADY
Incident Date: Not reported

Map ID
Direction
Distance
Elevation

MAP FINDINGS

Site

Database(s)

EDR ID Number
EPA ID Number

TRUCK RAIL HANDLING INC (Continued)

1001226262

Incident Category Type: Not reported
Incident Category: Not reported
Latitude: Not reported
Longitude: Not reported
Source Type: Not reported
Source: Not reported
Vessel Facility Name2: Not reported
Recovered Quantity: Not reported
Resp Party Contact: Not reported
Cause: Not reported
Cause Type: Not reported
Resp Party Name: Not reported

Name: SAFETY-KLEEN (CLEAN HARBORS)
Address: 457 E. 18TH STREET
City,State,Zip: TACOMA, WA
Facility ID: 655878
Medium: IMPERMEABLE CONTAINMENT
Material Desc: Used Oil
Material Qty: 300
Material Units: GALLON
Date Received: 03/30/2015
Contact Name: Plummer
Incident Date: Not reported
Incident Category Type: Not reported
Incident Category: Not reported
Latitude: Not reported
Longitude: Not reported
Source Type: Not reported
Source: Not reported
Vessel Facility Name2: Not reported
Recovered Quantity: Not reported
Resp Party Contact: Not reported
Cause: Not reported
Cause Type: Not reported
Resp Party Name: Not reported

WA MANIFEST:

Name:	TRUCK RAIL HANDLING INC
Address:	457 E 18TH ST
City,State,Zip:	TACOMA, WA 98421
Facility Address 2:	Not reported
Facility ID:	63316697
EPA ID:	WAH000002261
NAICS:	488210
State Waste Code Desc:	Not reported
Federal Waste Code Desc:	D001
Form Comm:	Not reported
Data Year:	2017
Permit by Rule:	False
Mailing Address 2:	Not reported
Treatment by Generator:	False
Mixed Radioactive Waste:	False
Importer of Hazardous Waste:	False
Immediate Recycler:	False
Treatment/Storage/Disposal/Recycling Facility:	False
Generator of Dangerous Fuel Waste:	False

Map ID
Direction
Distance
Elevation

MAP FINDINGS

Site

Database(s)

EDR ID Number
EPA ID Number

TRUCK RAIL HANDLING INC (Continued)

1001226262

Generator Marketing to Burner:	False
Other Marketers (i.e., blender, distributor, etc.):	False
Utility Boiler Burner:	False
Industry Boiler Burner:	False
Industrial Furnace:	False
Smelter Defferal:	False
Universal Waste:	Not reported
Off-Specification:	Not reported
LN Address 2:	Not reported
Tax Reg #:	601138154
Business Type:	Not reported
Mail Name:	Not reported
Mailing Address:	457 E 18TH ST
Mailing City,State,Zip:	TACOMA, WA 98421
Legal Organization Name:	Truck Rail Handling Inc
Legal Organization Type:	Private
Legal Contact:	Not reported
Legal Address:	45051 INDUSTRIAL DR
Legal Address 2:	Not reported
Legal City,State,Zip:	FREMONT, CA 94538
Legal Phone Number:	(510)657-4267
Legal Effective Date:	08/21/2000
Land Organization Name:	Truck Rail Handling Inc
Land Organization Type:	Private
Land Contact:	Not reported
Land Address:	45051 INDUSTRIAL DR
Land City,State,Zip:	FREMONT, CA 94538
Land Phone Number:	(510)657-4267
Operator Organization Name:	Truck Rail Handling Inc., Mike McPherson
Operator Organization Type:	Private
Operator:	Not reported
Operator Address:	457 E 18th St
Operator Address 2:	Not reported
Operator City,State,Zip:	TACOMA, WA 98421
Operator Phone Number:	(253) 383-1009
Operator Effective Date:	01/01/2008
Site Contact:	Not reported
Site Contact Address:	Not reported
Contact City,State,Zip:	Not reported
Site Contact Phone Number:	Not reported
Site Contact Email:	Not reported
Gen Status Code:	SQG
Monthly Generation:	False
Batch Generation:	True
One Time Generation:	False
Transport Own Waste:	False
Tranports Other Waste:	False
Recycler Onsite:	False
Transfer Facility:	True
Other Exemption:	Not reported
UW Battery Gen:	False
Used Oil Transporter:	False
Used Oil Transfer Facility:	True
Used Oil Processor:	False
Used Oil Refiner:	False
Used Oil Fuel Marketer Directs Shipments:	False
Used Oil Fuel Marketer Meets Specs:	False

Map ID
Direction
Distance
Elevation

MAP FINDINGS

Site

Database(s)

EDR ID Number
EPA ID Number

TRUCK RAIL HANDLING INC (Continued)

1001226262

Site Contact Address 2:	Not reported
Name:	TRUCK RAIL HANDLING INC
Address:	457 E 18TH ST
City,State,Zip:	TACOMA, WA 98421-1506
Facility Address 2:	Not reported
Facility ID:	63316697
EPA ID:	WAH000002261
NAICS:	488210
State Waste Code Desc:	Not reported
Federal Waste Code Desc:	D001
Form Comm:	Not reported
Data Year:	2017
Permit by Rule:	False
Mailing Address 2:	Not reported
Treatment by Generator:	False
Mixed Radioactive Waste:	False
Importer of Hazardous Waste:	False
Immediate Recycler:	False
Treatment/Storage/Disposal/Recycling Facility:	False
Generator of Dangerous Fuel Waste:	False
Generator Marketing to Burner:	False
Other Marketers (i.e., blender, distributor, etc.):	False
Utility Boiler Burner:	False
Industry Boiler Burner:	False
Industrial Furnace:	False
Smelter Defferal:	False
Universal Waste:	Not reported
Off-Specification:	Not reported
LN Address 2:	Not reported
Tax Reg #:	601138154
Business Type:	Not reported
Mail Name:	Truck Rail Handling Inc
Mailing Address:	457 E 18TH ST
Mailing City,State,Zip:	TACOMA, WA 98421-1506
Legal Organization Name:	Truck Rail Handling Inc
Legal Organization Type:	Private
Legal Contact:	Not reported
Legal Address:	45051 INDUSTRIAL DR
Legal Address 2:	Not reported
Legal City,State,Zip:	FREMONT, CA 94538
Legal Phone Number:	(510)657-4267
Legal Effective Date:	08/21/2000
Land Organization Name:	Truck Rail Handling Inc
Land Organization Type:	Private
Land Contact:	Not reported
Land Address:	45051 INDUSTRIAL DR
Land City,State,Zip:	FREMONT, CA 94538
Land Phone Number:	(510)657-4267
Operator Organization Name:	Truck Rail Handling Inc.
Operator Organization Type:	Private
Operator:	Mike McPherson
Operator Address:	457 E 18th St
Operator Address 2:	Not reported
Operator City,State,Zip:	TACOMA, WA 98421
Operator Phone Number:	(253)383-1009,ext 105
Operator Effective Date:	01/01/2008

Map ID
Direction
Distance
Elevation

MAP FINDINGS

Site

Database(s)

EDR ID Number
EPA ID Number

TRUCK RAIL HANDLING INC (Continued)

1001226262

Site Contact: Mike McPherson
Site Contact Address: 457 E 18TH ST
Contact City,State,Zip: TACOMA, WA 98421-1506
Site Contact Phone Number: (253)383-1009,ext 105
Site Contact Email: mmcperson@qatp-trh.com
Gen Status Code: SQG
Monthly Generation: False
Batch Generation: True
One Time Generation: False
Transport Own Waste: False
Tranports Other Waste: False
Recycler Onsite: False
Transfer Facility: True
Other Exemption: Not reported
UW Battery Gen: False
Used Oil Transporter: False
Used Oil Transfer Facility: True
Used Oil Processor: False
Used Oil Refiner: False
Used Oil Fuel Marketer Directs Shipments: False
Used Oil Fuel Marketer Meets Specs: False
Site Contact Address 2: Not reported

Name: TRUCK RAIL HANDLING INC
Address: 457 E 18TH ST
City,State,Zip: TACOMA, WA 98421-1506
Facility Address 2: Not reported
Facility ID: 63316697
EPA ID: WAH000002261
NAICS: 488210
State Waste Code Desc: Not reported
Federal Waste Code Desc: D001
Form Comm: Not reported
Data Year: 2016
Permit by Rule: False
Mailing Address 2: Not reported
Treatment by Generator: False
Mixed Radioactive Waste: False
Importer of Hazardous Waste: False
Immediate Recycler: False
Treatment/Storage/Disposal/Recycling Facility: False
Generator of Dangerous Fuel Waste: False
Generator Marketing to Burner: False
Other Marketers (i.e., blender, distributor, etc.): False
Utility Boiler Burner: False
Industry Boiler Burner: False
Industrial Furnace: False
Smelter Defferal: False
Universal Waste: Not reported
Off-Specification: Not reported
LN Address 2: Not reported
Tax Reg #: 601138154
Business Type: Not reported
Mail Name: Truck Rail Handling Inc
Mailing Address: 457 E 18TH ST
Mailing City,State,Zip: TACOMA, WA 98421-1506
Legal Organization Name: Truck Rail Handling Inc

Map ID
Direction
Distance
Elevation

MAP FINDINGS

Site

Database(s)

EDR ID Number
EPA ID Number

TRUCK RAIL HANDLING INC (Continued)

1001226262

Legal Organization Type:	Private
Legal Contact:	Not reported
Legal Address:	45051 INDUSTRIAL DR
Legal Address 2:	Not reported
Legal City,State,Zip:	FREMONT, CA 94538
Legal Phone Number:	(510)657-4267
Legal Effective Date:	08/21/2000
Land Organization Name:	Truck Rail Handling Inc
Land Organization Type:	Private
Land Contact:	Not reported
Land Address:	45051 INDUSTRIAL DR
Land City,State,Zip:	FREMONT, CA 94538
Land Phone Number:	(510)657-4267
Operator Organization Name:	Truck Rail Handling Inc.
Operator Organization Type:	Private
Operator:	Mike McPherson
Operator Address:	457 E 18th St
Operator Address 2:	Not reported
Operator City,State,Zip:	TACOMA, WA 98421
Operator Phone Number:	(253)383-1009,ext 105
Operator Effective Date:	01/01/2008
Site Contact:	Mike McPherson
Site Contact Address:	457 E 18TH ST
Contact City,State,Zip:	TACOMA, WA 98421-1506
Site Contact Phone Number:	(253)383-1009,ext 105
Site Contact Email:	mmcpherson@qatptrh.com
Gen Status Code:	SQG
Monthly Generation:	False
Batch Generation:	True
One Time Generation:	False
Transport Own Waste:	False
Tranports Other Waste:	False
Recycler Onsite:	False
Transfer Facility:	True
Other Exemption:	Not reported
UW Battery Gen:	False
Used Oil Transporter:	False
Used Oil Transfer Facility:	True
Used Oil Processor:	False
Used Oil Refiner:	False
Used Oil Fuel Marketer Directs Shipments:	False
Used Oil Fuel Marketer Meets Specs:	False
Site Contact Address 2:	Not reported
Name:	TRUCK RAIL HANDLING INC
Address:	457 E 18TH ST
City,State,Zip:	TACOMA, WA 98421-1506
Facility Address 2:	Not reported
Facility ID:	63316697
EPA ID:	WAH000002261
NAICS:	488210
State Waste Code Desc:	Not reported
Federal Waste Code Desc:	D001
Form Comm:	Not reported
Data Year:	2015
Permit by Rule:	False
Mailing Address 2:	Not reported

Map ID
Direction
Distance
Elevation

MAP FINDINGS

Site

Database(s)

EDR ID Number
EPA ID Number

TRUCK RAIL HANDLING INC (Continued)

1001226262

Treatment by Generator:	False
Mixed Radioactive Waste:	False
Importer of Hazardous Waste:	False
Immediate Recycler:	False
Treatment/Storage/Disposal/Recycling Facility:	False
Generator of Dangerous Fuel Waste:	False
Generator Marketing to Burner:	False
Other Marketers (i.e., blender, distributor, etc.):	False
Utility Boiler Burner:	False
Industry Boiler Burner:	False
Industrial Furnace:	False
Smelter Defferal:	False
Universal Waste:	Not reported
Off-Specification:	Not reported
LN Address 2:	Not reported
Tax Reg #:	601138154
Business Type:	Not reported
Mail Name:	Truck Rail Handling Inc
Mailing Address:	457 E 18TH ST
Mailing City,State,Zip:	TACOMA, WA 98421-1506
Legal Organization Name:	Truck Rail Handling Inc
Legal Organization Type:	Private
Legal Contact:	Not reported
Legal Address:	45051 INDUSTRIAL DR
Legal Address 2:	Not reported
Legal City,State,Zip:	FREMONT, CA 94538
Legal Phone Number:	(510)657-4267
Legal Effective Date:	08/21/2000
Land Organization Name:	Truck Rail Handling Inc
Land Organization Type:	Private
Land Contact:	Not reported
Land Address:	45051 INDUSTRIAL DR
Land City,State,Zip:	FREMONT, CA 94538
Land Phone Number:	(510)657-4267
Operator Organization Name:	Truck Rail Handling Inc.
Operator Organization Type:	Private
Operator:	Mike McPherson
Operator Address:	457 E 18th St
Operator Address 2:	Not reported
Operator City,State,Zip:	TACOMA, WA 98421
Operator Phone Number:	(253)383-1009,ext 105
Operator Effective Date:	01/01/2008
Site Contact:	Mike McPherson
Site Contact Address:	457 E 18TH ST
Contact City,State,Zip:	TACOMA, WA 98421-1506
Site Contact Phone Number:	(253)383-1009,ext 105
Site Contact Email:	mmcperson@qatptrh.com
Gen Status Code:	SQG
Monthly Generation:	False
Batch Generation:	True
One Time Generation:	False
Transport Own Waste:	False
Tranports Other Waste:	False
Recycler Onsite:	False
Transfer Facility:	True
Other Exemption:	Not reported
UW Battery Gen:	False

Map ID
Direction
Distance
Elevation

MAP FINDINGS

Site

Database(s)

EDR ID Number
EPA ID Number

TRUCK RAIL HANDLING INC (Continued)

1001226262

Used Oil Transporter:	False
Used Oil Transfer Facility:	True
Used Oil Processor:	False
Used Oil Refiner:	False
Used Oil Fuel Marketer Directs Shipments:	False
Used Oil Fuel Marketer Meets Specs:	False
Site Contact Address 2:	Not reported
Name:	TRUCK RAIL HANDLING INC
Address:	457 E 18TH ST
City,State,Zip:	TACOMA, WA 98421-1506
Facility Address 2:	Not reported
Facility ID:	63316697
EPA ID:	WAH000002261
NAICS:	488210
State Waste Code Desc:	Not reported
Federal Waste Code Desc:	D001
Form Comm:	Not reported
Data Year:	2014
Permit by Rule:	False
Mailing Address 2:	Not reported
Treatment by Generator:	False
Mixed Radioactive Waste:	False
Importer of Hazardous Waste:	False
Immediate Recycler:	False
Treatment/Storage/Disposal/Recycling Facility:	False
Generator of Dangerous Fuel Waste:	False
Generator Marketing to Burner:	False
Other Marketers (i.e., blender, distributor, etc.):	False
Utility Boiler Burner:	False
Industry Boiler Burner:	False
Industrial Furnace:	False
Smelter Defferal:	False
Universal Waste:	Not reported
Off-Specification:	Not reported
LN Address 2:	Not reported
Tax Reg #:	601138154
Business Type:	Not reported
Mail Name:	Truck Rail Handling Inc
Mailing Address:	457 E 18TH ST
Mailing City,State,Zip:	TACOMA, WA 98421-1506
Legal Organization Name:	Truck Rail Handling Inc
Legal Organization Type:	Private
Legal Contact:	Not reported
Legal Address:	45051 INDUSTRIAL DR
Legal Address 2:	Not reported
Legal City,State,Zip:	FREMONT, CA 94538
Legal Phone Number:	510657-4267 103
Legal Effective Date:	08/21/2000
Land Organization Name:	Truck Rail Handling Inc
Land Organization Type:	Private
Land Contact:	Not reported
Land Address:	45051 INDUSTRIAL DR
Land City,State,Zip:	FREMONT, CA 94538
Land Phone Number:	(510)657-4267
Operator Organization Name:	Truck Rail Handling Inc.
Operator Organization Type:	Private

Map ID
Direction
Distance
Elevation

MAP FINDINGS

Site

Database(s)

EDR ID Number
EPA ID Number

TRUCK RAIL HANDLING INC (Continued)

1001226262

Operator:	Mike McPherson
Operator Address:	457 E 18th St
Operator Address 2:	Not reported
Operator City,State,Zip:	TACOMA, WA 98421
Operator Phone Number:	(253)383-1009 ,ext 105
Operator Effective Date:	01/01/2008
Site Contact:	Mike McPherson
Site Contact Address:	457 E 18TH ST
Contact City,State,Zip:	TACOMA, WA 98421-1506
Site Contact Phone Number:	(253)383-1009 ,ext 105
Site Contact Email:	mmcperson@qatp-trh.com
Gen Status Code:	SQG
Monthly Generation:	False
Batch Generation:	True
One Time Generation:	False
Transport Own Waste:	False
Tranports Other Waste:	False
Recycler Onsite:	False
Transfer Facility:	True
Other Exemption:	Not reported
UW Battery Gen:	False
Used Oil Transporter:	False
Used Oil Transfer Facility:	True
Used Oil Processor:	False
Used Oil Refiner:	False
Used Oil Fuel Marketer Directs Shipments:	False
Used Oil Fuel Marketer Meets Specs:	False
Site Contact Address 2:	Not reported
Name:	TRUCK RAIL HANDLING INC
Address:	457 E 18TH ST
City,State,Zip:	TACOMA, WA 98421-1506
Facility Address 2:	Not reported
Facility ID:	63316697
EPA ID:	WAH000002261
NAICS:	488210
State Waste Code Desc:	Not reported
Federal Waste Code Desc:	Not reported
Form Comm:	Not reported
Data Year:	2013
Permit by Rule:	False
Mailing Address 2:	Not reported
Treatment by Generator:	False
Mixed Radioactive Waste:	False
Importer of Hazardous Waste:	False
Immediate Recycler:	False
Treatment/Storage/Disposal/Recycling Facility:	False
Generator of Dangerous Fuel Waste:	False
Generator Marketing to Burner:	False
Other Marketers (i.e., blender, distributor, etc.):	False
Utility Boiler Burner:	False
Industry Boiler Burner:	False
Industrial Furnace:	False
Smelter Defferal:	False
Universal Waste:	Not reported
Off-Specification:	Not reported
LN Address 2:	Not reported

Map ID
Direction
Distance
Elevation

MAP FINDINGS

Site

Database(s)

EDR ID Number
EPA ID Number

TRUCK RAIL HANDLING INC (Continued)

1001226262

Tax Reg #:	601138154
Business Type:	Not reported
Mail Name:	Truck Rail Handling Inc
Mailing Address:	457 E 18TH ST
Mailing City,State,Zip:	TACOMA, WA 98421-1506
Legal Organization Name:	Truck Rail Handling Inc
Legal Organization Type:	Private
Legal Contact:	Not reported
Legal Address:	45051 INDUSTRIAL DR
Legal Address 2:	Not reported
Legal City,State,Zip:	FREMONT, CA 94538
Legal Phone Number:	510657-4267 103
Legal Effective Date:	08/21/2000
Land Organization Name:	Truck Rail Handling Inc
Land Organization Type:	Private
Land Contact:	Not reported
Land Address:	45051 INDUSTRIAL DR
Land City,State,Zip:	FREMONT, CA 94538
Land Phone Number:	510657-4267
Operator Organization Name:	Truck Rail Handling Inc.
Operator Organization Type:	Private
Operator:	Mike McPherson
Operator Address:	457 E 18th St
Operator Address 2:	Not reported
Operator City,State,Zip:	TACOMA, WA 98421
Operator Phone Number:	(253)383-1009 ,ext 105
Operator Effective Date:	01/01/2008
Site Contact:	Mike McPherson
Site Contact Address:	457 E 18TH ST
Contact City,State,Zip:	TACOMA, WA 98421-1506
Site Contact Phone Number:	(253)383-1009 ,ext 105
Site Contact Email:	mmcpherson@qatp-trh.com
Gen Status Code:	XQG
Monthly Generation:	False
Batch Generation:	False
One Time Generation:	False
Transport Own Waste:	False
Tranports Other Waste:	False
Recycler Onsite:	False
Transfer Facility:	True
Other Exemption:	Not reported
UW Battery Gen:	False
Used Oil Transporter:	False
Used Oil Transfer Facility:	True
Used Oil Processor:	False
Used Oil Refiner:	False
Used Oil Fuel Marketer Directs Shipments:	False
Used Oil Fuel Marketer Meets Specs:	False
Site Contact Address 2:	Not reported
Name:	TRUCK RAIL HANDLING INC
Address:	457 E 18TH ST
City,State,Zip:	TACOMA, WA 98421-1506
Facility Address 2:	Not reported
Facility ID:	63316697
EPA ID:	WAH000002261
NAICS:	488210

Map ID
Direction
Distance
Elevation

MAP FINDINGS

Site

Database(s)

EDR ID Number
EPA ID Number

TRUCK RAIL HANDLING INC (Continued)

1001226262

State Waste Code Desc:	Not reported
Federal Waste Code Desc:	Not reported
Form Comm:	Not reported
Data Year:	2012
Permit by Rule:	False
Mailing Address 2:	Not reported
Treatment by Generator:	False
Mixed Radioactive Waste:	False
Importer of Hazardous Waste:	False
Immediate Recycler:	False
Treatment/Storage/Disposal/Recycling Facility:	False
Generator of Dangerous Fuel Waste:	False
Generator Marketing to Burner:	False
Other Marketers (i.e., blender, distributor, etc.):	False
Utility Boiler Burner:	False
Industry Boiler Burner:	False
Industrial Furnace:	False
Smelter Defferal:	False
Universal Waste:	Not reported
Off-Specification:	Not reported
LN Address 2:	Not reported
Tax Reg #:	601138154
Business Type:	Not reported
Mail Name:	Truck Rail Handling Inc
Mailing Address:	457 E 18TH ST
Mailing City,State,Zip:	TACOMA, WA 98421-1506
Legal Organization Name:	Truck Rail Handling Inc
Legal Organization Type:	Private
Legal Contact:	Not reported
Legal Address:	45051 INDUSTRIAL DR
Legal Address 2:	Not reported
Legal City,State,Zip:	FREMONT, CA 94538
Legal Phone Number:	510657-4267 103
Legal Effective Date:	08/21/2000
Land Organization Name:	Truck Rail Handling Inc
Land Organization Type:	Private
Land Contact:	Not reported
Land Address:	45051 INDUSTRIAL DR
Land City,State,Zip:	FREMONT, CA 94538
Land Phone Number:	510657-4267
Operator Organization Name:	Truck Rail Handling Inc.
Operator Organization Type:	Private
Operator:	Mike McPherson
Operator Address:	457 E 18th St
Operator Address 2:	Not reported
Operator City,State,Zip:	TACOMA, WA 98421
Operator Phone Number:	(253)383-1009 ,ext 105
Operator Effective Date:	01/01/2008
Site Contact:	Mike McPherson
Site Contact Address:	457 E 18TH ST
Contact City,State,Zip:	TACOMA, WA 98421-1506
Site Contact Phone Number:	(253)383-1009 ,ext 105
Site Contact Email:	mmcperson@qatp-trh.com
Gen Status Code:	SQG
Monthly Generation:	False
Batch Generation:	True
One Time Generation:	False

Map ID
Direction
Distance
Elevation

MAP FINDINGS

Site

Database(s)

EDR ID Number
EPA ID Number

TRUCK RAIL HANDLING INC (Continued)

1001226262

Transport Own Waste:	False
Tranports Other Waste:	False
Recycler Onsite:	False
Transfer Facility:	True
Other Exemption:	Not reported
UW Battery Gen:	False
Used Oil Transporter:	False
Used Oil Transfer Facility:	True
Used Oil Processor:	False
Used Oil Refiner:	False
Used Oil Fuel Marketer Directs Shipments:	False
Used Oil Fuel Marketer Meets Specs:	False
Site Contact Address 2:	Not reported
Name:	TRUCK RAIL HANDLING INC
Address:	457 E 18TH ST
City,State,Zip:	TACOMA, WA 98421-1506
Facility Address 2:	Not reported
Facility ID:	63316697
EPA ID:	WAH000002261
NAICS:	488210
State Waste Code Desc:	Not reported
Federal Waste Code Desc:	Not reported
Form Comm:	Not reported
Data Year:	2011
Permit by Rule:	False
Mailing Address 2:	Not reported
Treatment by Generator:	False
Mixed Radioactive Waste:	False
Importer of Hazardous Waste:	False
Immediate Recycler:	False
Treatment/Storage/Disposal/Recycling Facility:	False
Generator of Dangerous Fuel Waste:	False
Generator Marketing to Burner:	False
Other Marketers (i.e., blender, distributor, etc.):	False
Utility Boiler Burner:	False
Industry Boiler Burner:	False
Industrial Furnace:	False
Smelter Defferal:	False
Universal Waste:	Not reported
Off-Specification:	Not reported
LN Address 2:	Not reported
Tax Reg #:	601138154
Business Type:	Not reported
Mail Name:	Truck Rail Handling Inc
Mailing Address:	457 E 18TH ST
Mailing City,State,Zip:	TACOMA, WA 98421-1506
Legal Organization Name:	Truck Rail Handling Inc
Legal Organization Type:	Private
Legal Contact:	Not reported
Legal Address:	45051 INDUSTRIAL DR
Legal Address 2:	Not reported
Legal City,State,Zip:	FREMONT, CA 94538
Legal Phone Number:	510657-4267 103
Legal Effective Date:	08/21/2000
Land Organization Name:	Truck Rail Handling Inc
Land Organization Type:	Private

Map ID
Direction
Distance
Elevation

MAP FINDINGS

Site

Database(s)

EDR ID Number
EPA ID Number

TRUCK RAIL HANDLING INC (Continued)

1001226262

Land Contact:	Not reported
Land Address:	45051 INDUSTRIAL DR
Land City,State,Zip:	FREMONT, CA 94538
Land Phone Number:	510657-4267
Operator Organization Name:	Truck Rail Handling Inc.
Operator Organization Type:	Private
Operator:	Mike McPherson
Operator Address:	457 E 18th St
Operator Address 2:	Not reported
Operator City,State,Zip:	TACOMA, WA 98421
Operator Phone Number:	(253)383-1009 ,ext 105
Operator Effective Date:	01/01/2008
Site Contact:	Mike McPherson
Site Contact Address:	457 E 18TH ST
Contact City,State,Zip:	TACOMA, WA 98421-1506
Site Contact Phone Number:	(253)383-1009 ,ext 105
Site Contact Email:	mmcperson@qatp-trh.com
Gen Status Code:	SQG
Monthly Generation:	False
Batch Generation:	True
One Time Generation:	False
Transport Own Waste:	False
Tranports Other Waste:	False
Recycler Onsite:	False
Transfer Facility:	True
Other Exemption:	Not reported
UW Battery Gen:	False
Used Oil Transporter:	False
Used Oil Transfer Facility:	True
Used Oil Processor:	False
Used Oil Refiner:	False
Used Oil Fuel Marketer Directs Shipments:	False
Used Oil Fuel Marketer Meets Specs:	False
Site Contact Address 2:	Not reported
Name:	TRUCK RAIL HANDLING INC
Address:	457 E 18TH ST
City,State,Zip:	TACOMA, WA 98421-1506
Facility Address 2:	Not reported
Facility ID:	63316697
EPA ID:	WAH000002261
NAICS:	488210
State Waste Code Desc:	Not reported
Federal Waste Code Desc:	Not reported
Form Comm:	Not reported
Data Year:	2010
Permit by Rule:	False
Mailing Address 2:	Not reported
Treatment by Generator:	False
Mixed Radioactive Waste:	False
Importer of Hazardous Waste:	False
Immediate Recycler:	False
Treatment/Storage/Disposal/Recycling Facility:	False
Generator of Dangerous Fuel Waste:	False
Generator Marketing to Burner:	False
Other Marketers (i.e., blender, distributor, etc.):	False
Utility Boiler Burner:	False

Map ID
Direction
Distance
Elevation

MAP FINDINGS

Site

Database(s)

EDR ID Number
EPA ID Number

TRUCK RAIL HANDLING INC (Continued)

1001226262

Industry Boiler Burner:	False
Industrial Furnace:	False
Smelter Defferal:	False
Universal Waste:	Not reported
Off-Specification:	Not reported
LN Address 2:	Not reported
Tax Reg #:	601138154
Business Type:	Not reported
Mail Name:	Truck Rail Handling Inc
Mailing Address:	457 E 18TH ST
Mailing City,State,Zip:	TACOMA, WA 98421-1506
Legal Organization Name:	Truck Rail Handling Inc
Legal Organization Type:	Private
Legal Contact:	Not reported
Legal Address:	45051 INDUSTRIAL DR
Legal Address 2:	Not reported
Legal City,State,Zip:	FREMONT, CA 94538
Legal Phone Number:	510657-4267 103
Legal Effective Date:	08/21/2000
Land Organization Name:	Truck Rail Handling Inc
Land Organization Type:	Private
Land Contact:	Not reported
Land Address:	45051 INDUSTRIAL DR
Land City,State,Zip:	FREMONT, CA 94538
Land Phone Number:	510657-4267
Operator Organization Name:	Truck Rail Handling Inc.
Operator Organization Type:	Private
Operator:	Brad Cady
Operator Address:	457 E 18th St
Operator Address 2:	Not reported
Operator City,State,Zip:	TACOMA, WA 98421
Operator Phone Number:	(253)383-1009
Operator Effective Date:	07/28/1997
Site Contact:	Mike McPherson
Site Contact Address:	457 E 18TH ST
Contact City,State,Zip:	TACOMA, WA 98421-1506
Site Contact Phone Number:	(253)383-1009
Site Contact Email:	jcrews@qatp-trh.com
Gen Status Code:	SQG
Monthly Generation:	False
Batch Generation:	True
One Time Generation:	False
Transport Own Waste:	False
Tranports Other Waste:	False
Recycler Onsite:	False
Transfer Facility:	False
Other Exemption:	Not reported
UW Battery Gen:	False
Used Oil Transporter:	False
Used Oil Transfer Facility:	True
Used Oil Processor:	False
Used Oil Refiner:	False
Used Oil Fuel Marketer Directs Shipments:	False
Used Oil Fuel Marketer Meets Specs:	False
Site Contact Address 2:	Not reported

Name: TRUCK RAIL HANDLING INC

Map ID
Direction
Distance
Elevation

MAP FINDINGS

Site

Database(s)

EDR ID Number
EPA ID Number

TRUCK RAIL HANDLING INC (Continued)

1001226262

Address:	457 E 18TH ST
City,State,Zip:	TACOMA, WA 98421-1506
Facility Address 2:	Not reported
Facility ID:	63316697
EPA ID:	WAH000002261
NAICS:	488210
State Waste Code Desc:	Not reported
Federal Waste Code Desc:	Not reported
Form Comm:	Not reported
Data Year:	2009
Permit by Rule:	False
Mailing Address 2:	Not reported
Treatment by Generator:	False
Mixed Radioactive Waste:	False
Importer of Hazardous Waste:	False
Immediate Recycler:	False
Treatment/Storage/Disposal/Recycling Facility:	False
Generator of Dangerous Fuel Waste:	False
Generator Marketing to Burner:	False
Other Marketers (i.e., blender, distributor, etc.):	False
Utility Boiler Burner:	False
Industry Boiler Burner:	False
Industrial Furnace:	False
Smelter Defferal:	False
Universal Waste:	Not reported
Off-Specification:	Not reported
LN Address 2:	Not reported
Tax Reg #:	601138154
Business Type:	Not reported
Mail Name:	Truck Rail Handling Inc
Mailing Address:	457 E 18TH ST
Mailing City,State,Zip:	TACOMA, WA 98421-1506
Legal Organization Name:	Truck Rail Handling Inc
Legal Organization Type:	Private
Legal Contact:	Not reported
Legal Address:	45051 INDUSTRIAL DR
Legal Address 2:	Not reported
Legal City,State,Zip:	FREMONT, CA 94538
Legal Phone Number:	510657-4267 103
Legal Effective Date:	08/21/2000
Land Organization Name:	Truck Rail Handling Inc
Land Organization Type:	Private
Land Contact:	Not reported
Land Address:	45051 INDUSTRIAL DR
Land City,State,Zip:	FREMONT, CA 94538
Land Phone Number:	510657-4267
Operator Organization Name:	Truck Rail Handling Inc.
Operator Organization Type:	Private
Operator:	Brad Cady
Operator Address:	457 E 18th St
Operator Address 2:	Not reported
Operator City,State,Zip:	TACOMA, WA 98421
Operator Phone Number:	(253)383-1009
Operator Effective Date:	07/28/1997
Site Contact:	Mike McPherson
Site Contact Address:	457 E 18TH ST
Contact City,State,Zip:	TACOMA, WA 98421-1506

Map ID
Direction
Distance
Elevation

MAP FINDINGS

Site

Database(s)

EDR ID Number
EPA ID Number

TRUCK RAIL HANDLING INC (Continued)

1001226262

Site Contact Phone Number: (253)383-1009
Site Contact Email: jcrews@qatp-trh.com
Gen Status Code: SQG
Monthly Generation: False
Batch Generation: True
One Time Generation: False
Transport Own Waste: False
Tranports Other Waste: False
Recycler Onsite: False
Transfer Facility: False
Other Exemption: Not reported
UW Battery Gen: False
Used Oil Transporter: False
Used Oil Transfer Facility: True
Used Oil Processor: False
Used Oil Refiner: False
Used Oil Fuel Marketer Directs Shipments: False
Used Oil Fuel Marketer Meets Specs: False
Site Contact Address 2: Not reported

[Click this hyperlink](#) while viewing on your computer to access
1 additional WA MANIFEST: record(s) in the EDR Site Report.

NPDES:

Name: TRUCK RAIL HANDLING INC
Address: 457 E 18TH ST
City,State,Zip: TACOMA, WA 98421
Facility Status: Not reported
Facility Type: Industrial SW GP
Admin Region: Headquarters
Date Issued: 11/20/2019
Latitude: Not reported
Longitude: Not reported
Permit ID: WAR002841
Permit Version: Not reported
Permit Status: Active
Permit SubStatus: Not reported
Ecology Contact: Not reported
WRIA: Not reported
Permit Expiration Date: 12/31/2024
Effective Date: 01/01/2020
Days to Expiration: -1632

AN149
East
1/4-1/2
0.406 mi.
2142 ft.

NORTH COAST ELECTRIC CO
1301 E 26TH ST
TACOMA, WA 98421
Site 1 of 3 in cluster AN

WA ALLSITES S109824129
N/A

Relative:
Higher
Actual:
42 ft.

ALLSITES:
Name: NORTH COAST ELECTRIC CO
Facility Id: 15395

Map ID
Direction
Distance
Elevation

MAP FINDINGS

EDR ID Number
EPA ID Number

AO150 East 1/4-1/2 0.410 mi. 2165 ft.	ALL COTE COATINGS INC 1311 E 25TH ST TACOMA, WA 98421 Site 1 of 2 in cluster AO	WA ALLSITES	S109824372 N/A
--	--	--------------------	---------------------------------

Relative: Higher	ALLSITES: Name: BRESHON MACHINE Facility Id: 9531
Actual: 23 ft.	Name: ALL COTE COATINGS INC Facility Id: 54832571

AN151 East 1/4-1/2 0.413 mi. 2181 ft.	HERITAGE ENTERPRISES INC 1321 E 26TH ST TACOMA, WA 98421 Site 2 of 3 in cluster AN	WA ALLSITES FINDS	1007078070 N/A
--	---	------------------------------------	---------------------------------

Relative: Higher	ALLSITES: Name: HERITAGE ENTERPRISES INC Facility Id: 5478619
Actual: 43 ft.	

FINDS:
Registry ID: 110015547540

Click Here:

Environmental Interest/Information System:

Washington Facility / Site Identification System (WA-FSIS) provides a means to query and display data maintained by the Washington Department of Ecology. This system contains key information for each facility/site that is currently, or has been, of interest to the Air Quality, Dam Safety, Hazardous Waste, Toxics Cleanup, and Water Quality Programs.

Click this hyperlink while viewing on your computer to access additional FINDS: detail in the EDR Site Report.

AP152 NW 1/4-1/2 0.413 mi. 2181 ft.	JOHNNYS DOCK MARINA 1900 E D ST TACOMA, WA 98421 Site 1 of 2 in cluster AP	WA ALLSITES WA SPILLS	S109552363 N/A
--	---	--	---------------------------------

Relative: Lower	ALLSITES: Name: JOHNNYS DOCK MARINA Facility Id: 1511390
Actual: 9 ft.	

SPILLS:
Name: V/ HALE VICTOR
Address: 1900 E D ST
City,State,Zip: TACOMA, WA
Facility ID: 656962
Medium: SURFACE WATER-MARINE
Material Desc: DUST
Material Qty: 1
Material Units: OTHER
Date Received: 05/22/2015

Map ID
Direction
Distance
Elevation

MAP FINDINGS

Site

Database(s)

EDR ID Number
EPA ID Number

JOHNNYS DOCK MARINA (Continued)

S109552363

Contact Name: Unknown
Incident Date: Not reported
Incident Category Type: Not reported
Incident Category: Not reported
Latitude: Not reported
Longitude: Not reported
Source Type: Not reported
Source: Not reported
Vessel Facility Name2: Not reported
Recovered Quantity: Not reported
Resp Party Contact: Not reported
Cause: Not reported
Cause Type: Not reported
Resp Party Name: Not reported

AJ153
West
1/4-1/2
0.414 mi.
2188 ft.

ALMAR INC TACOMA
119 1/2 PUYALLUP AVE
TACOMA, WA 98402

Site 3 of 3 in cluster AJ

WA ALLSITES
RCRA NonGen / NLR
FINDS
ECHO

1001490567
WAD988473948

Relative:
Higher
Actual:
51 ft.

ALLSITES:
Name: ALMAR INC TACOMA
Facility Id: 32972784

RCRA Listings:

Date Form Received by Agency: 1998-09-25 00:00:00.0
Handler Name: ALMAR INC TACOMA
Handler Address: 119 1/2 PUYALLUP AVE
Handler City,State,Zip: TACOMA, WA 98402
EPA ID: WAD988473948
Contact Name: MIKE FIEVEZ
Contact Address: 2301 E DOCK ST
Contact City,State,Zip: TACOMA, WA 98402
Contact Telephone: 253-572-2877
Contact Fax: Not reported
Contact Email: Not reported
Contact Title: Not reported
EPA Region: 10
Land Type: Other
Federal Waste Generator Description: Not a generator, verified
Non-Notifier: Not reported
Biennial Report Cycle: Not reported
Accessibility: Not reported
Active Site Indicator: Not reported
State District Owner: WA
State District: SWRO
Mailing Address: 2301 E DOCK ST
Mailing City,State,Zip: TACOMA, WA 98402
Owner Name: ALMAR INC
Owner Type: Private
Operator Name: FIEVEZ, ROBERT
Operator Type: Private
Short-Term Generator Activity: No
Importer Activity: No
Mixed Waste Generator: No
Transporter Activity: No

Map ID
Direction
Distance
Elevation

MAP FINDINGS

Site

Database(s)

EDR ID Number
EPA ID Number

ALMAR INC TACOMA (Continued)

1001490567

Transfer Facility Activity:	No
Recycler Activity with Storage:	No
Small Quantity On-Site Burner Exemption:	No
Smelting Melting and Refining Furnace Exemption:	No
Underground Injection Control:	No
Off-Site Waste Receipt:	No
Universal Waste Indicator:	No
Universal Waste Destination Facility:	No
Federal Universal Waste:	No
Active Site Fed-Reg Treatment Storage and Disposal Facility:	Not reported
Active Site Converter Treatment storage and Disposal Facility:	Not reported
Active Site State-Reg Treatment Storage and Disposal Facility:	Not reported
Active Site State-Reg Handler:	---
Federal Facility Indicator:	Not reported
Hazardous Secondary Material Indicator:	NN
Sub-Part K Indicator:	Not reported
Commercial TSD Indicator:	No
Treatment Storage and Disposal Type:	Not reported
2018 GPRA Permit Baseline:	Not on the Baseline
2018 GPRA Renewals Baseline:	Not on the Baseline
Permit Renewals Workload Universe:	Not reported
Permit Workload Universe:	Not reported
Permit Progress Universe:	Not reported
Post-Closure Workload Universe:	Not reported
Closure Workload Universe:	Not reported
202 GPRA Corrective Action Baseline:	No
Corrective Action Workload Universe:	No
Subject to Corrective Action Universe:	No
Non-TSDFs Where RCRA CA has Been Imposed Universe:	No
TSDFs Potentially Subject to CA Under 3004 (u)/(v) Universe:	No
TSDFs Only Subject to CA under Discretionary Auth Universe:	No
Corrective Action Priority Ranking:	No NCAPS ranking
Environmental Control Indicator:	No
Institutional Control Indicator:	No
Human Exposure Controls Indicator:	N/A
Groundwater Controls Indicator:	N/A
Operating TSDF Universe:	Not reported
Full Enforcement Universe:	Not reported
Significant Non-Complier Universe:	No
Unaddressed Significant Non-Complier Universe:	No
Addressed Significant Non-Complier Universe:	No
Significant Non-Complier With a Compliance Schedule Universe:	No
Financial Assurance Required:	Not reported
Handler Date of Last Change:	2018-05-09 16:45:10.0
Recognized Trader-Importer:	No
Recognized Trader-Exporter:	No
Importer of Spent Lead Acid Batteries:	No
Exporter of Spent Lead Acid Batteries:	No
Recycler Activity Without Storage:	No
Manifest Broker:	No
Sub-Part P Indicator:	Not reported

Handler - Owner Operator:

Owner/Operator Indicator:
Owner/Operator Name:
Legal Status:

Owner
ALMAR INC TACOMA
Private

Map ID
Direction
Distance
Elevation

MAP FINDINGS

Site

Database(s)

EDR ID Number
EPA ID Number

ALMAR INC TACOMA (Continued)

1001490567

Date Became Current: Not reported
Date Ended Current: Not reported
Owner/Operator Address: 119 1/2 PUYALLUP AVE
Owner/Operator City,State,Zip: TACOMA, WA 98402
Owner/Operator Telephone: 000-000-0000
Owner/Operator Telephone Ext: Not reported
Owner/Operator Fax: Not reported
Owner/Operator Email: Not reported

Owner/Operator Indicator: Owner
Owner/Operator Name: ALMAR INC TACOMA
Legal Status: Private
Date Became Current: Not reported
Date Ended Current: Not reported
Owner/Operator Address: 119 1/2 PUYALLUP AVE
Owner/Operator City,State,Zip: TACOMA, WA 98402
Owner/Operator Telephone: 000-000-0000
Owner/Operator Telephone Ext: Not reported
Owner/Operator Fax: Not reported
Owner/Operator Email: Not reported

Owner/Operator Indicator: Operator
Owner/Operator Name: ALMAR INC TACOMA
Legal Status: Private
Date Became Current: Not reported
Date Ended Current: Not reported
Owner/Operator Address: 119 1/2 PUYALLUP AVE
Owner/Operator City,State,Zip: TACOMA, WA 98402
Owner/Operator Telephone: 000-000-0000
Owner/Operator Telephone Ext: Not reported
Owner/Operator Fax: Not reported
Owner/Operator Email: Not reported

Owner/Operator Indicator: Owner
Owner/Operator Name: ALMAR INC TACOMA
Legal Status: Private
Date Became Current: Not reported
Date Ended Current: Not reported
Owner/Operator Address: 119 1/2 PUYALLUP AVE
Owner/Operator City,State,Zip: TACOMA, WA 98402
Owner/Operator Telephone: 000-000-0000
Owner/Operator Telephone Ext: Not reported
Owner/Operator Fax: Not reported
Owner/Operator Email: Not reported

Owner/Operator Indicator: Owner
Owner/Operator Name: MCHUGH, DAVE
Legal Status: Private
Date Became Current: Not reported
Date Ended Current: Not reported
Owner/Operator Address: 474 3RD AVE FI
Owner/Operator City,State,Zip: FOX ISLAND, WA 98333
Owner/Operator Telephone: 253-549-2835
Owner/Operator Telephone Ext: Not reported
Owner/Operator Fax: Not reported
Owner/Operator Email: Not reported

Map ID
Direction
Distance
Elevation

MAP FINDINGS

Site

Database(s)

EDR ID Number
EPA ID Number

ALMAR INC TACOMA (Continued)

1001490567

Owner/Operator Indicator: Owner
Owner/Operator Name: MCHUGH, DAVE
Legal Status: Private
Date Became Current: Not reported
Date Ended Current: Not reported
Owner/Operator Address: 474 3RD AVE FI
Owner/Operator City,State,Zip: FOX ISLAND, WA 98333
Owner/Operator Telephone: 253-549-2835
Owner/Operator Telephone Ext: Not reported
Owner/Operator Fax: Not reported
Owner/Operator Email: Not reported

Owner/Operator Indicator: Owner
Owner/Operator Name: MCHUGH, DAVE
Legal Status: Private
Date Became Current: Not reported
Date Ended Current: Not reported
Owner/Operator Address: 474 3RD AVE FI
Owner/Operator City,State,Zip: FOX ISLAND, WA 98333
Owner/Operator Telephone: 253-549-2835
Owner/Operator Telephone Ext: Not reported
Owner/Operator Fax: Not reported
Owner/Operator Email: Not reported

Owner/Operator Indicator: Owner
Owner/Operator Name: ALMAR INC TACOMA
Legal Status: Private
Date Became Current: Not reported
Date Ended Current: Not reported
Owner/Operator Address: 119 1/2 PUYALLUP AVE
Owner/Operator City,State,Zip: TACOMA, WA 98402
Owner/Operator Telephone: 000-000-0000
Owner/Operator Telephone Ext: Not reported
Owner/Operator Fax: Not reported
Owner/Operator Email: Not reported

Owner/Operator Indicator: Operator
Owner/Operator Name: ALMAR INC TACOMA
Legal Status: Private
Date Became Current: Not reported
Date Ended Current: Not reported
Owner/Operator Address: 119 1/2 PUYALLUP AVE
Owner/Operator City,State,Zip: TACOMA, WA 98402
Owner/Operator Telephone: 000-000-0000
Owner/Operator Telephone Ext: Not reported
Owner/Operator Fax: Not reported
Owner/Operator Email: Not reported

Owner/Operator Indicator: Owner
Owner/Operator Name: ALMAR INC TACOMA
Legal Status: Private
Date Became Current: Not reported
Date Ended Current: Not reported
Owner/Operator Address: 119 1/2 PUYALLUP AVE
Owner/Operator City,State,Zip: TACOMA, WA 98402
Owner/Operator Telephone: 000-000-0000
Owner/Operator Telephone Ext: Not reported

Map ID
Direction
Distance
Elevation

MAP FINDINGS

Site

Database(s)

EDR ID Number
EPA ID Number

ALMAR INC TACOMA (Continued)

1001490567

Owner/Operator Fax: Not reported
Owner/Operator Email: Not reported

Owner/Operator Indicator: Owner
Owner/Operator Name: ALMAR INC
Legal Status: Private
Date Became Current: 1996-09-10 00:00:00.
Date Ended Current: Not reported
Owner/Operator Address: 2301 E DOCK ST
Owner/Operator City,State,Zip: TACOMA, WA 98402
Owner/Operator Telephone: 253-572-2877
Owner/Operator Telephone Ext: Not reported
Owner/Operator Fax: Not reported
Owner/Operator Email: Not reported

Owner/Operator Indicator: Operator
Owner/Operator Name: FIEVEZ, ROBERT
Legal Status: Private
Date Became Current: Not reported
Date Ended Current: Not reported
Owner/Operator Address: 2301 E DOCK ST
Owner/Operator City,State,Zip: TACOMA, WA 98402
Owner/Operator Telephone: 253-572-2877
Owner/Operator Telephone Ext: Not reported
Owner/Operator Fax: Not reported
Owner/Operator Email: Not reported

Owner/Operator Indicator: Owner
Owner/Operator Name: ALMAR INC TACOMA
Legal Status: Private
Date Became Current: Not reported
Date Ended Current: Not reported
Owner/Operator Address: 119 1/2 PUYALLUP AVE
Owner/Operator City,State,Zip: TACOMA, WA 98402
Owner/Operator Telephone: 000-000-0000
Owner/Operator Telephone Ext: Not reported
Owner/Operator Fax: Not reported
Owner/Operator Email: Not reported

Owner/Operator Indicator: Owner
Owner/Operator Name: ALMAR INC TACOMA
Legal Status: Private
Date Became Current: Not reported
Date Ended Current: Not reported
Owner/Operator Address: 119 1/2 PUYALLUP AVE
Owner/Operator City,State,Zip: TACOMA, WA 98402
Owner/Operator Telephone: 000-000-0000
Owner/Operator Telephone Ext: Not reported
Owner/Operator Fax: Not reported
Owner/Operator Email: Not reported

Owner/Operator Indicator: Operator
Owner/Operator Name: ALMAR INC TACOMA
Legal Status: Private
Date Became Current: Not reported
Date Ended Current: Not reported
Owner/Operator Address: 119 1/2 PUYALLUP AVE

Map ID
Direction
Distance
Elevation

MAP FINDINGS

Site

Database(s)

EDR ID Number
EPA ID Number

ALMAR INC TACOMA (Continued)

1001490567

Owner/Operator City,State,Zip:	TACOMA, WA 98402
Owner/Operator Telephone:	000-000-0000
Owner/Operator Telephone Ext:	Not reported
Owner/Operator Fax:	Not reported
Owner/Operator Email:	Not reported
Owner/Operator Indicator:	Operator
Owner/Operator Name:	FIEVEZ, ROBERT
Legal Status:	Private
Date Became Current:	Not reported
Date Ended Current:	Not reported
Owner/Operator Address:	2301 E DOCK ST
Owner/Operator City,State,Zip:	TACOMA, WA 98402
Owner/Operator Telephone:	253-572-2877
Owner/Operator Telephone Ext:	Not reported
Owner/Operator Fax:	Not reported
Owner/Operator Email:	Not reported
Owner/Operator Indicator:	Operator
Owner/Operator Name:	ROBERT F
Legal Status:	Private
Date Became Current:	1996-09-10 00:00:00.
Date Ended Current:	Not reported
Owner/Operator Address:	2301 E DOCK ST
Owner/Operator City,State,Zip:	TACOMA, WA 98402-2914
Owner/Operator Telephone:	253-572-2877
Owner/Operator Telephone Ext:	Not reported
Owner/Operator Fax:	Not reported
Owner/Operator Email:	Not reported
Owner/Operator Indicator:	Owner
Owner/Operator Name:	ALMAR INC
Legal Status:	Private
Date Became Current:	1996-09-10 00:00:00.
Date Ended Current:	Not reported
Owner/Operator Address:	2301 E DOCK ST
Owner/Operator City,State,Zip:	TACOMA, WA 98402
Owner/Operator Telephone:	253-572-2877
Owner/Operator Telephone Ext:	Not reported
Owner/Operator Fax:	Not reported
Owner/Operator Email:	Not reported
Owner/Operator Indicator:	Owner
Owner/Operator Name:	MCHUGH, DAVE
Legal Status:	Private
Date Became Current:	Not reported
Date Ended Current:	Not reported
Owner/Operator Address:	474 3RD AVE FI
Owner/Operator City,State,Zip:	FOX ISLAND, WA 98333
Owner/Operator Telephone:	253-549-2835
Owner/Operator Telephone Ext:	Not reported
Owner/Operator Fax:	Not reported
Owner/Operator Email:	Not reported
Owner/Operator Indicator:	Owner
Owner/Operator Name:	ALMAR INC
Legal Status:	Private

Map ID
Direction
Distance
Elevation

MAP FINDINGS

Site

Database(s)

EDR ID Number
EPA ID Number

ALMAR INC TACOMA (Continued)

1001490567

Date Became Current:	1996-09-10 00:00:00.
Date Ended Current:	Not reported
Owner/Operator Address:	2301 E DOCK ST
Owner/Operator City,State,Zip:	TACOMA, WA 98402
Owner/Operator Telephone:	253-572-2877
Owner/Operator Telephone Ext:	Not reported
Owner/Operator Fax:	Not reported
Owner/Operator Email:	Not reported
Owner/Operator Indicator:	Owner
Owner/Operator Name:	MCHUGH, DAVE
Legal Status:	Private
Date Became Current:	Not reported
Date Ended Current:	Not reported
Owner/Operator Address:	474 3RD AVE FI
Owner/Operator City,State,Zip:	FOX ISLAND, WA 98333-9711
Owner/Operator Telephone:	253-549-2835
Owner/Operator Telephone Ext:	Not reported
Owner/Operator Fax:	Not reported
Owner/Operator Email:	Not reported
Owner/Operator Indicator:	Operator
Owner/Operator Name:	ALMAR INC
Legal Status:	Private
Date Became Current:	Not reported
Date Ended Current:	Not reported
Owner/Operator Address:	2301 E DOCK ST
Owner/Operator City,State,Zip:	TACOMA, WA 98402-2914
Owner/Operator Telephone:	253-572-2877
Owner/Operator Telephone Ext:	Not reported
Owner/Operator Fax:	Not reported
Owner/Operator Email:	Not reported
Owner/Operator Indicator:	Operator
Owner/Operator Name:	ALMAR INC TACOMA
Legal Status:	Private
Date Became Current:	Not reported
Date Ended Current:	Not reported
Owner/Operator Address:	119 1/2 PUYALLUP AVE
Owner/Operator City,State,Zip:	TACOMA, WA 98402
Owner/Operator Telephone:	000-000-0000
Owner/Operator Telephone Ext:	Not reported
Owner/Operator Fax:	Not reported
Owner/Operator Email:	Not reported
Owner/Operator Indicator:	Operator
Owner/Operator Name:	FIEVEZ, ROBERT
Legal Status:	Private
Date Became Current:	Not reported
Date Ended Current:	Not reported
Owner/Operator Address:	2301 E DOCK ST
Owner/Operator City,State,Zip:	TACOMA, WA 98402
Owner/Operator Telephone:	253-572-2877
Owner/Operator Telephone Ext:	Not reported
Owner/Operator Fax:	Not reported
Owner/Operator Email:	Not reported

Map ID
Direction
Distance
Elevation

MAP FINDINGS

Site

Database(s)

EDR ID Number
EPA ID Number

ALMAR INC TACOMA (Continued)

1001490567

Owner/Operator Indicator:	Operator
Owner/Operator Name:	FIEVEZ, ROBERT
Legal Status:	Private
Date Became Current:	Not reported
Date Ended Current:	Not reported
Owner/Operator Address:	2301 E DOCK ST
Owner/Operator City,State,Zip:	TACOMA, WA 98402
Owner/Operator Telephone:	253-572-2877
Owner/Operator Telephone Ext:	Not reported
Owner/Operator Fax:	Not reported
Owner/Operator Email:	Not reported
Owner/Operator Indicator:	Owner
Owner/Operator Name:	ROBERT F
Legal Status:	Private
Date Became Current:	1996-09-10 00:00:00.
Date Ended Current:	Not reported
Owner/Operator Address:	2301 E DOCK ST
Owner/Operator City,State,Zip:	TACOMA, WA 98402-2914
Owner/Operator Telephone:	253-572-2877
Owner/Operator Telephone Ext:	Not reported
Owner/Operator Fax:	Not reported
Owner/Operator Email:	Not reported
Owner/Operator Indicator:	Owner
Owner/Operator Name:	ALMAR INC TACOMA
Legal Status:	Private
Date Became Current:	Not reported
Date Ended Current:	Not reported
Owner/Operator Address:	119 1/2 PUYALLUP AVE
Owner/Operator City,State,Zip:	TACOMA, WA 98402
Owner/Operator Telephone:	000-000-0000
Owner/Operator Telephone Ext:	Not reported
Owner/Operator Fax:	Not reported
Owner/Operator Email:	Not reported
Owner/Operator Indicator:	Owner
Owner/Operator Name:	ALMAR INC
Legal Status:	Private
Date Became Current:	1996-09-10 00:00:00.
Date Ended Current:	Not reported
Owner/Operator Address:	2301 E DOCK ST
Owner/Operator City,State,Zip:	TACOMA, WA 98402
Owner/Operator Telephone:	253-572-2877
Owner/Operator Telephone Ext:	Not reported
Owner/Operator Fax:	Not reported
Owner/Operator Email:	Not reported

Historic Generators:

Receive Date:	1998-09-24 00:00:00.0
Handler Name:	ALMAR INC TACOMA
Federal Waste Generator Description:	Not a generator, verified
State District Owner:	WA
Large Quantity Handler of Universal Waste:	No
Recognized Trader Importer:	No
Recognized Trader Exporter:	No
Spent Lead Acid Battery Importer:	No

Map ID
Direction
Distance
Elevation

MAP FINDINGS

Site

Database(s)

EDR ID Number
EPA ID Number

ALMAR INC TACOMA (Continued)

1001490567

Spent Lead Acid Battery Exporter:	No
Current Record:	No
Non Storage Recycler Activity:	Not reported
Electronic Manifest Broker:	Not reported
Receive Date:	1998-09-24 00:00:00.0
Handler Name:	ALMAR INC TACOMA
Federal Waste Generator Description:	Not a generator, verified
State District Owner:	WA
Large Quantity Handler of Universal Waste:	No
Recognized Trader Importer:	No
Recognized Trader Exporter:	No
Spent Lead Acid Battery Importer:	No
Spent Lead Acid Battery Exporter:	No
Current Record:	No
Non Storage Recycler Activity:	Not reported
Electronic Manifest Broker:	Not reported
Receive Date:	1998-09-25 00:00:00.0
Handler Name:	ALMAR INC TACOMA
Federal Waste Generator Description:	Not a generator, verified
State District Owner:	WA
Large Quantity Handler of Universal Waste:	No
Recognized Trader Importer:	No
Recognized Trader Exporter:	No
Spent Lead Acid Battery Importer:	No
Spent Lead Acid Battery Exporter:	No
Current Record:	Yes
Non Storage Recycler Activity:	Not reported
Electronic Manifest Broker:	Not reported
Receive Date:	1993-12-31 00:00:00.0
Handler Name:	ALMAR INC TACOMA
Federal Waste Generator Description:	Small Quantity Generator
State District Owner:	WA
Large Quantity Handler of Universal Waste:	No
Recognized Trader Importer:	No
Recognized Trader Exporter:	No
Spent Lead Acid Battery Importer:	No
Spent Lead Acid Battery Exporter:	No
Current Record:	No
Non Storage Recycler Activity:	Not reported
Electronic Manifest Broker:	Not reported
Receive Date:	1994-01-01 00:00:00.0
Handler Name:	ALMAR INC TACOMA
Federal Waste Generator Description:	Not a generator, verified
State District Owner:	WA
Large Quantity Handler of Universal Waste:	No
Recognized Trader Importer:	No
Recognized Trader Exporter:	No
Spent Lead Acid Battery Importer:	No
Spent Lead Acid Battery Exporter:	No
Current Record:	No
Non Storage Recycler Activity:	Not reported
Electronic Manifest Broker:	Not reported

Map ID
Direction
Distance
Elevation

MAP FINDINGS

Site

Database(s)

EDR ID Number
EPA ID Number

ALMAR INC TACOMA (Continued)

1001490567

Receive Date: 1995-01-01 00:00:00.0
Handler Name: ALMAR INC TACOMA
Federal Waste Generator Description: Not a generator, verified
State District Owner: WA
Large Quantity Handler of Universal Waste: No
Recognized Trader Importer: No
Recognized Trader Exporter: No
Spent Lead Acid Battery Importer: No
Spent Lead Acid Battery Exporter: No
Current Record: No
Non Storage Recycler Activity: Not reported
Electronic Manifest Broker: Not reported

Receive Date: 1996-01-17 00:00:00.0
Handler Name: ALMAR INC TACOMA
Federal Waste Generator Description: Small Quantity Generator
State District Owner: WA
Large Quantity Handler of Universal Waste: No
Recognized Trader Importer: No
Recognized Trader Exporter: No
Spent Lead Acid Battery Importer: No
Spent Lead Acid Battery Exporter: No
Current Record: No
Non Storage Recycler Activity: Not reported
Electronic Manifest Broker: Not reported

Receive Date: 1997-03-05 00:00:00.0
Handler Name: ALMAR INC TACOMA
Federal Waste Generator Description: Small Quantity Generator
State District Owner: WA
Large Quantity Handler of Universal Waste: No
Recognized Trader Importer: No
Recognized Trader Exporter: No
Spent Lead Acid Battery Importer: No
Spent Lead Acid Battery Exporter: No
Current Record: No
Non Storage Recycler Activity: Not reported
Electronic Manifest Broker: Not reported

Receive Date: 1998-01-09 00:00:00.0
Handler Name: ALMAR INC TACOMA
Federal Waste Generator Description: Conditionally Exempt Small Quantity Generator
State District Owner: WA
Large Quantity Handler of Universal Waste: No
Recognized Trader Importer: No
Recognized Trader Exporter: No
Spent Lead Acid Battery Importer: No
Spent Lead Acid Battery Exporter: No
Current Record: No
Non Storage Recycler Activity: Not reported
Electronic Manifest Broker: Not reported

Receive Date: 1998-09-24 00:00:00.0
Handler Name: ALMAR INC TACOMA
Federal Waste Generator Description: Not a generator, verified
State District Owner: WA
Large Quantity Handler of Universal Waste: No

Map ID
Direction
Distance
Elevation

MAP FINDINGS

Site

Database(s)

EDR ID Number
EPA ID Number

ALMAR INC TACOMA (Continued)

1001490567

Recognized Trader Importer:	No
Recognized Trader Exporter:	No
Spent Lead Acid Battery Importer:	No
Spent Lead Acid Battery Exporter:	No
Current Record:	No
Non Storage Recycler Activity:	Not reported
Electronic Manifest Broker:	Not reported

List of NAICS Codes and Descriptions:

NAICS Code:	336612
NAICS Description:	BOAT BUILDING

Facility Has Received Notices of Violation:

No Violations Found:

Evaluation Action Summary:

No Evaluations Found:

FINDS:

Registry ID: 110008221619

Click Here:

Environmental Interest/Information System:

RCRAInfo is a national information system that supports the Resource Conservation and Recovery Act (RCRA) program through the tracking of events and activities related to facilities that generate, transport, and treat, store, or dispose of hazardous waste. RCRAInfo allows RCRA program staff to track the notification, permit, compliance, and corrective action activities required under RCRA.

[Click this hyperlink](#) while viewing on your computer to access additional FINDS: detail in the EDR Site Report.

ECHO:

Envid:	1001490567
Registry ID:	110008221619
DFR URL:	http://echo.epa.gov/detailed-facility-report?fid=110008221619
Name:	ALMAR INC TACOMA
Address:	119 1/2 PUYALLUP AVE
City,State,Zip:	TACOMA, WA 98402

AN154
East
1/4-1/2
0.419 mi.
2210 ft.

TACOMA MOVING & STORAGE
1314 E 26TH ST
TACOMA, WA 98421
Site 3 of 3 in cluster AN

WA ALLSITES **S109824305**
N/A

Relative:
Higher
Actual:
53 ft.

ALLSITES:	
Name:	TACOMA MOVING & STORAGE
Facility Id:	856

Map ID
Direction
Distance
Elevation

MAP FINDINGS

EDR ID Number
EPA ID Number

AQ155
ENE
1/4-1/2
0.420 mi.
2219 ft.
TAFT & COMPANY
1247 PUYALLUP AVENUE
TACOMA, WA 98421
Site 1 of 3 in cluster AQ

WA LUST
WA UST
WA ALLSITES
WA CSCSL NFA

U003354610
N/A

Relative:
Lower

LUST:

Actual:
20 ft.

Name: TAFT & COMPANY
Address: 1247 PUYALLUP AVE
City,State,Zip: TACOMA, WA 98421
Facility ID: 70168999
Lust Status Type: LUST - NFA
Cleanup Site ID: 6536
Cleanup Unit Type: Not reported
Process Type: Not reported
Cleanup Unit Name: Not reported
Response Section: Southwest
Release Date: 11/19/1992
Lust Date: 10/10/2000
Region: Southwest
Lust ID: 2423
UST ID: 4667
Contaminant Name: Petroleum-Other
Ground Water: Confirmed Above Cleanup Levels
Surface Water: Not reported
Soil: Confirmed Above Cleanup Levels
Sediment: Not reported
Air: Not reported
Bedrock: Not reported
Lat/Long: 47.2427112 / -122.41482

UST:

Name: TAFT & COMPANY
Address: 1247 PUYALLUP AVENUE
City: TACOMA
Zip: 98421
Facility ID: 70168999
Site Id: 4667
UBI: Not reported
Phone Number: Not reported
Decimal Latitude: 47.2427112176462
Decimal Longitude: -122.414827320403

Tank Name: 1
Tag Number: Not reported
Tank Status: Removed
Tank Status Date: 08/06/1996
Tank Install Date: 12/31/1964
Tank Closure Date: Not reported
Capacity Range: Not reported
Tank Permit Expiration Date: Not reported
Tank Upgrade Date: Not reported
Tank Spill Prevention: Not reported
Tank Overfill Prevention: Not reported
Tank Material: Not reported
Tank Construction: Not reported
Tank Tightness Test: Not reported
Tank Corrosion Protection: Not reported
Tank Manifold: Not reported

Map ID
Direction
Distance
Elevation

MAP FINDINGS

Site

Database(s)

EDR ID Number
EPA ID Number

TAFT & COMPANY (Continued)

U003354610

Tank Release Detection: Not reported
Tank SFC Type: Not reported
Pipe Material: Not reported
Pipe Construction: Not reported
Pipe Primary Release Detection: Not reported
Pipe Second Release Detection: Not reported
Pipe Corrosion Protection: Not reported
Pipe Pumping System: Not reported
Responsible Unit: Southwest
Dispenser/Pump SFC Type: Not reported

Name: TAFT & COMPANY
Address: 1247 PUYALLUP AVENUE
City: TACOMA
Zip: 98421

Tank Name: 2
Tag Number: Not reported
Tank Status: Removed
Tank Status Date: 08/06/1996
Tank Install Date: 12/31/1964
Tank Closure Date: Not reported
Capacity Range: Not reported
Tank Permit Expiration Date: Not reported
Tank Upgrade Date: Not reported
Tank Spill Prevention: Not reported
Tank Overfill Prevention: Not reported
Tank Material: Not reported
Tank Construction: Not reported
Tank Tightness Test: Not reported
Tank Corrosion Protection: Not reported
Tank Manifold: Not reported
Tank Release Detection: Not reported
Tank SFC Type: Not reported
Pipe Material: Not reported
Pipe Construction: Not reported
Pipe Primary Release Detection: Not reported
Pipe Second Release Detection: Not reported
Pipe Corrosion Protection: Not reported
Pipe Pumping System: Not reported
Responsible Unit: Southwest
Dispenser/Pump SFC Type: Not reported

Name: TAFT & COMPANY
Address: 1247 PUYALLUP AVENUE
City: TACOMA
Zip: 98421

Tank Name: 3
Tag Number: Not reported
Tank Status: Removed
Tank Status Date: 08/06/1996
Tank Install Date: 12/31/1964
Tank Closure Date: Not reported
Capacity Range: Not reported
Tank Permit Expiration Date: Not reported
Tank Upgrade Date: Not reported

Map ID
Direction
Distance
Elevation

MAP FINDINGS

Site

Database(s)

EDR ID Number
EPA ID Number

TAFT & COMPANY (Continued)

U003354610

Tank Spill Prevention: Not reported
Tank Overfill Prevention: Not reported
Tank Material: Not reported
Tank Construction: Not reported
Tank Tightness Test: Not reported
Tank Corrosion Protection: Not reported
Tank Manifold: Not reported
Tank Release Detection: Not reported
Tank SFC Type: Not reported
Pipe Material: Not reported
Pipe Construction: Not reported
Pipe Primary Release Detection: Not reported
Pipe Second Release Detection: Not reported
Pipe Corrosion Protection: Not reported
Pipe Pumping System: Not reported
Responsible Unit: Southwest
Dispenser/Pump SFC Type: Not reported

Name: TAFT & COMPANY
Address: 1247 PUYALLUP AVENUE
City: TACOMA
Zip: 98421

Tank Name: 4
Tag Number: Not reported
Tank Status: Removed
Tank Status Date: 08/06/1996
Tank Install Date: 12/31/1964
Tank Closure Date: Not reported
Capacity Range: Not reported
Tank Permit Expiration Date: Not reported
Tank Upgrade Date: Not reported
Tank Spill Prevention: Not reported
Tank Overfill Prevention: Not reported
Tank Material: Not reported
Tank Construction: Not reported
Tank Tightness Test: Not reported
Tank Corrosion Protection: Not reported
Tank Manifold: Not reported
Tank Release Detection: Not reported
Tank SFC Type: Not reported
Pipe Material: Not reported
Pipe Construction: Not reported
Pipe Primary Release Detection: Not reported
Pipe Second Release Detection: Not reported
Pipe Corrosion Protection: Not reported
Pipe Pumping System: Not reported
Responsible Unit: Southwest
Dispenser/Pump SFC Type: Not reported

ALLSITES:

Name: TAFT & COMPANY
Facility Id: 70168999

CSCSL NFA:

Name: TAFT & COMPANY

Map ID
Direction
Distance
Elevation

MAP FINDINGS

Site

Database(s)

EDR ID Number
EPA ID Number

TAFT & COMPANY (Continued)

U003354610

Address: 1247 PUYALLUP AVE
City,State,Zip: TACOMA, WA 98421
Facility/Site Id: 70168999
CS Id: 6536
NFA Date: 10/10/2000
Alternate Site Names: Not reported
NFA Reason: NFA-Voluntary Cleanup Program Review
Site Status: NFA
Region: Southwest
Contaminant Name: Petroleum-Other
Ground Water: Confirmed Above Cleanup Levels
Surface Water: Not reported
Soil: Confirmed Above Cleanup Levels
Sediment: Not reported
Air: Not reported
Bedrock: Not reported
Latitude: 47.242711218
Longitude: -122.41482732

AQ156
ENE
1/4-1/2
0.420 mi.
2219 ft.

TAFT & COMPANY
1247 PUYALLUP AVE
TACOMA, WA 98421

WA VCP **S124435613**
N/A

Site 2 of 3 in cluster AQ

Relative:
Lower
Actual:
20 ft.

VCP:
Name: TAFT & COMPANY
Address: 1247 PUYALLUP AVE
City,State,Zip: TACOMA, WA 98421
edr_fstat: WA
edr_fzip: 98421
edr_fcnty: PIERCE
edr_zip: Not reported
Facility ID: 70168999
VCP Status: Not reported
VCP: NFA
Ecology Status: Not reported
NFA Type: Not reported
Date NFA: 2000-10-10
Rank: Not reported
Cleanup Siteid: 6536
Contaminant Name: Petroleum-Other
Soil: Confirmed Above Cleanup Levels

AQ157
ENE
1/4-1/2
0.420 mi.
2219 ft.

WASHINGTON TEXTILE COMPANY
1247 PUYALLUP AVE.
TACOMA, WA 98421

WA ICR **S104782963**
N/A

Site 3 of 3 in cluster AQ

Relative:
Lower
Actual:
20 ft.

ICR:
Date Ecology Received Report: 12/02/93
Contaminants Found at Site: Petroleum products
Media Contaminated: Groundwater, Soil
Waste Management: Tank
Region: South Western

Map ID
Direction
Distance
Elevation

MAP FINDINGS

Site

Database(s)

EDR ID Number
EPA ID Number

WASHINGTON TEXTILE COMPANY (Continued)

S104782963

Type of Report Ecology Received: Final cleanup report
Site Register Issue: 98-29
County Code: 27
Contact: Not reported
Report Title: Underground Storage Tank Removal

Date Ecology Received Report: 08/18/00
Contaminants Found at Site: Petroleum products
Media Contaminated: Groundwater, Soil
Waste Management: Tank
Region: South Western
Type of Report Ecology Received: Final cleanup report
Site Register Issue: 98-29
County Code: 27
Contact: Not reported
Report Title: Tank Removal, Site Assessment, and Cleanup

AR158
WNW
1/4-1/2
0.423 mi.
2235 ft.

STANDARD CHEMICAL CO SITE
2159 DOCK ST
TACOMA, WA 98402
Site 1 of 2 in cluster AR

WA HSL
WA CSCSL
WA INST CONTROL
WA ALLSITES
S105430831
N/A

Relative:
Higher
Actual:
29 ft.

HSL:
Name: STANDARD CHEMICAL CO SITE
Address: Not reported
City,State,Zip: TACOMA, WA
edr_fstat: WA
edr_fzip: Not reported
edr_fcnty: PIERCE
edr_zip: Not reported
Facility Type: Hazardous Sites List
Facility Status: CC-Perf. Monitoring
FSID Number: 85776142
Rank: 0
Region: SW
EDR Link ID: 85776142
Region Decode: SOUTHWEST REGIONAL OFFICE

CSCSL:
Name: STANDARD CHEMICAL CO SITE
Address: 2159 DOCK ST
City,State,Zip: TACOMA, WA 98402
Facility ID: 85776142
Region: Southwest
Lat/Long: 47.242642985034 / -122.4330109690
Clean Up Siteid: 4375
Site Status: CC-Perf. Monitoring
Contaminant Name: Petroleum Products-Unspecified
Alternate Site Names: STANDARD CHEMICAL CO,STANDARD CHEMICAL CO SITE FORMER
Site Rank: 0 - NPL Site (Fed HRS Score)
Has Institutional Control:True
Past VCP: Not reported
Current VCP: Not reported
Ground Water: Confirmed Above Cleanup Levels
Surface Water: Not reported
Soil: Suspected

Map ID
Direction
Distance
Elevation

MAP FINDINGS

Site

Database(s)

EDR ID Number
EPA ID Number

STANDARD CHEMICAL CO SITE (Continued)

S105430831

Sediment: Not reported
Air: Not reported
Bedrock: Not reported
Responsible Unit: Southwest

Name: STANDARD CHEMICAL CO SITE
Address: 2159 DOCK ST
City,State,Zip: TACOMA, WA 98402
Facility ID: 85776142
Region: Southwest
Lat/Long: 47.242642985034 / -122.4330109690
Clean Up Siteid: 4375
Site Status: CC-Perf. Monitoring
Contaminant Name: Phenolic Compounds
Alternate Site Names: STANDARD CHEMICAL CO,STANDARD CHEMICAL CO SITE FORMER
Site Rank: 0 - NPL Site (Fed HRS Score)
Has Institutional Control:True
Past VCP: Not reported
Current VCP: Not reported
Ground Water: Suspected
Surface Water: Confirmed Above Cleanup Levels
Soil: Suspected
Sediment: Not reported
Air: Not reported
Bedrock: Not reported
Responsible Unit: Southwest

Name: STANDARD CHEMICAL CO SITE
Address: 2159 DOCK ST
City,State,Zip: TACOMA, WA 98402
Facility ID: 85776142
Region: Southwest
Lat/Long: 47.242642985034 / -122.4330109690
Clean Up Siteid: 4375
Site Status: CC-Perf. Monitoring
Contaminant Name: Polycyclic Aromatic Hydrocarbons
Alternate Site Names: STANDARD CHEMICAL CO,STANDARD CHEMICAL CO SITE FORMER
Site Rank: 0 - NPL Site (Fed HRS Score)
Has Institutional Control:True
Past VCP: Not reported
Current VCP: Not reported
Ground Water: Confirmed Above Cleanup Levels
Surface Water: Confirmed Above Cleanup Levels
Soil: Confirmed Above Cleanup Levels
Sediment: Not reported
Air: Not reported
Bedrock: Not reported
Responsible Unit: Southwest

INST CONTROL:

Name: STANDARD CHEMICAL CO SITE
Address: 2159 DOCK ST
City,State,Zip: TACOMA, WA 98402
Facility Site ID: 85776142
Latitude: 47.242642985
Longitude: -122.43301097
Instrument Type: Environmental Covenant

Map ID
Direction
Distance
Elevation

MAP FINDINGS

Site

Database(s)

EDR ID Number
EPA ID Number

STANDARD CHEMICAL CO SITE (Continued)

S105430831

NFA Date:	Not reported
County Filing # For Individual IC Doc:	2.0070112057e+011
Filing Date Of Individual IC Doc:	01/11/2007
Education Programs:	False
Maintenance Requirements:	False
Restrictive Signage:	False
Soil Restriction:	False
Alternate Site Names:	STANDARD CHEMICAL CO,STANDARD CHEMICAL CO SITE FORMER
Surface Water Restriction:	False
Site Status:	Construction Complete-Performance Monitoring
Swimming Restriction:	False
Tax Parcel Number:	2022000021
Control Active:	True
CS ID:	4375
Region:	Southwest
Responsible Unit:	Southwest
Restrict Shellfish/Finfish Harvesting:	True
Prohibit Removal/Alteration of Buildings:	False
Prohibit New Building Construction:	False
Control Stormwater:	False
Control Vapor/Gas:	False
Restrict Sediment Cap Disturbance:	True
Maintain/Protect Monitoring System:	False
Other:	False
Restrict Land Use:	True
Media Restrictions:	Sediment
Restrict All Ground Water Use:	True
Prohibit Domestic Ground Water Well Installation:	False
Prohibit All Soil Disturbance:	True
Access Barrier:	True
Name:	STANDARD CHEMICAL CO SITE
Address:	2159 DOCK ST
City,State,Zip:	TACOMA, WA 98402
Facility Site ID:	85776142
Latitude:	47.242642985
Longitude:	-122.43301097
Instrument Type:	Environmental Covenant
NFA Date:	Not reported
County Filing # For Individual IC Doc:	2.0070430118e+011
Filing Date Of Individual IC Doc:	04/30/2007
Education Programs:	False
Maintenance Requirements:	False
Restrictive Signage:	True
Soil Restriction:	False
Alternate Site Names:	STANDARD CHEMICAL CO,STANDARD CHEMICAL CO SITE FORMER
Surface Water Restriction:	False
Site Status:	Construction Complete-Performance Monitoring
Swimming Restriction:	False
Tax Parcel Number:	8950001832
Control Active:	True
CS ID:	4375
Region:	Southwest
Responsible Unit:	Southwest
Restrict Shellfish/Finfish Harvesting:	True
Prohibit Removal/Alteration of Buildings:	False
Prohibit New Building Construction:	False

Map ID
Direction
Distance
Elevation

MAP FINDINGS

Site

Database(s)

EDR ID Number
EPA ID Number

STANDARD CHEMICAL CO SITE (Continued)

S105430831

Control Stormwater:	False
Control Vapor/Gas:	False
Restrict Sediment Cap Disturbance:	True
Maintain/Protect Monitoring System:	False
Other:	False
Restrict Land Use:	True
Media Restrictions:	Sediment
Restrict All Ground Water Use:	False
Prohibit Domestic Ground Water Well Installation:	False
Prohibit All Soil Disturbance:	False
Access Barrier:	True
Name:	STANDARD CHEMICAL CO SITE
Address:	2159 DOCK ST
City,State,Zip:	TACOMA, WA 98402
Facility Site ID:	85776142
Latitude:	47.242642985
Longitude:	-122.43301097
Instrument Type:	Environmental Covenant
NFA Date:	Not reported
County Filing # For Individual IC Doc:	2.0050630206e+011
Filing Date Of Individual IC Doc:	06/30/2005
Education Programs:	False
Maintenance Requirements:	False
Restrictive Signage:	False
Soil Restriction:	False
Alternate Site Names:	STANDARD CHEMICAL CO,STANDARD CHEMICAL CO SITE FORMER
Surface Water Restriction:	False
Site Status:	Construction Complete-Performance Monitoring
Swimming Restriction:	False
Tax Parcel Number:	8950001832
Control Active:	True
CS ID:	4375
Region:	Southwest
Responsible Unit:	Southwest
Restrict Shellfish/Finfish Harvesting:	False
Prohibit Removal/Alteration of Buildings:	False
Prohibit New Building Construction:	False
Control Stormwater:	False
Control Vapor/Gas:	False
Restrict Sediment Cap Disturbance:	False
Maintain/Protect Monitoring System:	False
Other:	False
Restrict Land Use:	False
Media Restrictions:	Groundwater; Soil
Restrict All Ground Water Use:	True
Prohibit Domestic Ground Water Well Installation:	True
Prohibit All Soil Disturbance:	True
Access Barrier:	False

ALLSITES:

Name:	STANDARD CHEMICAL CO SITE
Facility Id:	85776142

Map ID
Direction
Distance
Elevation

MAP FINDINGS

EDR ID Number
EPA ID Number

	Site	Database(s)	
AS159	BROWN & HALEY INC FACTORY SITE TACOMA	WA ALLSITES	1004613541
WSW	110 E 26TH ST	RCRA NonGen / NLR	WAD043450014
1/4-1/2	TACOMA, WA 98421	FINDS	
0.424 mi.		ECHO	
2238 ft.	Site 1 of 3 in cluster AS	WA ASBESTOS	
Relative:	ALLSITES:		
Higher	Name:	BROWN & HALEY INC FACTORY SITE TACOMA	
Actual:	Facility Id:	66127836	
69 ft.			

RCRA Listings:

Date Form Received by Agency:	2005-04-21 00:00:00.0
Handler Name:	BROWN & HALEY INC FACTORY SITE TACOMA
Handler Address:	110 E 26TH ST
Handler City,State,Zip:	TACOMA, WA 98421
EPA ID:	WAD043450014
Contact Name:	LESLIE DIX JR
Contact Address:	110 E 26TH ST
Contact City,State,Zip:	TACOMA, WA 98421
Contact Telephone:	253-620-3054
Contact Fax:	Not reported
Contact Email:	LESDIX@BROWN-HALEY.COM
Contact Title:	Not reported
EPA Region:	10
Land Type:	Private
Federal Waste Generator Description:	Not a generator, verified
Non-Notifier:	Not reported
Biennial Report Cycle:	Not reported
Accessibility:	Not reported
Active Site Indicator:	Not reported
State District Owner:	WA
State District:	SWRO
Mailing Address:	110 E 26TH ST
Mailing City,State,Zip:	TACOMA, WA 98421
Owner Name:	BROWN HALEY INC
Owner Type:	Private
Operator Name:	BROWN HALEY INC
Operator Type:	Private
Short-Term Generator Activity:	No
Importer Activity:	No
Mixed Waste Generator:	No
Transporter Activity:	No
Transfer Facility Activity:	No
Recycler Activity with Storage:	No
Small Quantity On-Site Burner Exemption:	No
Smelting Melting and Refining Furnace Exemption:	No
Underground Injection Control:	No
Off-Site Waste Receipt:	No
Universal Waste Indicator:	No
Universal Waste Destination Facility:	No
Federal Universal Waste:	No
Active Site Fed-Reg Treatment Storage and Disposal Facility:	Not reported
Active Site Converter Treatment storage and Disposal Facility:	Not reported
Active Site State-Reg Treatment Storage and Disposal Facility:	Not reported
Active Site State-Reg Handler:	---
Federal Facility Indicator:	Not reported
Hazardous Secondary Material Indicator:	NN
Sub-Part K Indicator:	Not reported
Commercial TSD Indicator:	No

Map ID
Direction
Distance
Elevation

MAP FINDINGS

Site

Database(s)

EDR ID Number
EPA ID Number

BROWN & HALEY INC FACTORY SITE TACOMA (Continued)

1004613541

Treatment Storage and Disposal Type:	Not reported
2018 GPRA Permit Baseline:	Not on the Baseline
2018 GPRA Renewals Baseline:	Not on the Baseline
Permit Renewals Workload Universe:	Not reported
Permit Workload Universe:	Not reported
Permit Progress Universe:	Not reported
Post-Closure Workload Universe:	Not reported
Closure Workload Universe:	Not reported
202 GPRA Corrective Action Baseline:	No
Corrective Action Workload Universe:	No
Subject to Corrective Action Universe:	No
Non-TSDFs Where RCRA CA has Been Imposed Universe:	No
TSDFs Potentially Subject to CA Under 3004 (u)/(v) Universe:	No
TSDFs Only Subject to CA under Discretionary Auth Universe:	No
Corrective Action Priority Ranking:	No NCAPS ranking
Environmental Control Indicator:	No
Institutional Control Indicator:	No
Human Exposure Controls Indicator:	N/A
Groundwater Controls Indicator:	N/A
Operating TSDF Universe:	Not reported
Full Enforcement Universe:	Not reported
Significant Non-Complier Universe:	No
Unaddressed Significant Non-Complier Universe:	No
Addressed Significant Non-Complier Universe:	No
Significant Non-Complier With a Compliance Schedule Universe:	No
Financial Assurance Required:	Not reported
Handler Date of Last Change:	2018-05-09 12:34:10.0
Recognized Trader-Importer:	No
Recognized Trader-Exporter:	No
Importer of Spent Lead Acid Batteries:	No
Exporter of Spent Lead Acid Batteries:	No
Recycler Activity Without Storage:	No
Manifest Broker:	No
Sub-Part P Indicator:	Not reported

Biennial: List of Years

Year: 2003

[Click Here for Biennial Reporting System Data:](#)

Handler - Owner Operator:

Owner/Operator Indicator:	Operator
Owner/Operator Name:	BROWN & HALEY I B
Legal Status:	Private
Date Became Current:	1997-01-01 00:00:00.
Date Ended Current:	Not reported
Owner/Operator Address:	PO BOX 1596
Owner/Operator City,State,Zip:	TACOMA, WA 98401-1596
Owner/Operator Telephone:	253-620-3077
Owner/Operator Telephone Ext:	Not reported
Owner/Operator Fax:	Not reported
Owner/Operator Email:	Not reported

Owner/Operator Indicator:	Owner
Owner/Operator Name:	BROWN HALEY INC
Legal Status:	Private

Map ID
Direction
Distance
Elevation

MAP FINDINGS

Site

Database(s)

EDR ID Number
EPA ID Number

BROWN & HALEY INC FACTORY SITE TACOMA (Continued)

1004613541

Date Became Current: 1996-08-15 00:00:00.
Date Ended Current: Not reported
Owner/Operator Address: 1940 E 11TH ST
Owner/Operator City,State,Zip: TACOMA, WA 98421
Owner/Operator Telephone: 253-620-3035
Owner/Operator Telephone Ext: Not reported
Owner/Operator Fax: Not reported
Owner/Operator Email: Not reported

Owner/Operator Indicator: Owner
Owner/Operator Name: BROWN HALEY INC FACTORY SITE TACOMA
Legal Status: Private
Date Became Current: Not reported
Date Ended Current: Not reported
Owner/Operator Address: 110 E 26TH ST
Owner/Operator City,State,Zip: TACOMA, WA 98421
Owner/Operator Telephone: 000-000-0000
Owner/Operator Telephone Ext: Not reported
Owner/Operator Fax: Not reported
Owner/Operator Email: Not reported

Owner/Operator Indicator: Owner
Owner/Operator Name: BROWN HALEY INC
Legal Status: Private
Date Became Current: Not reported
Date Ended Current: Not reported
Owner/Operator Address: 1940 E 11TH ST
Owner/Operator City,State,Zip: TACOMA, WA 98421
Owner/Operator Telephone: 253-620-3035
Owner/Operator Telephone Ext: Not reported
Owner/Operator Fax: Not reported
Owner/Operator Email: Not reported

Owner/Operator Indicator: Owner
Owner/Operator Name: BROWN HALEY INC FACTORY SITE TACOMA
Legal Status: Private
Date Became Current: Not reported
Date Ended Current: Not reported
Owner/Operator Address: 110 E 26TH ST
Owner/Operator City,State,Zip: TACOMA, WA 98421
Owner/Operator Telephone: 000-000-0000
Owner/Operator Telephone Ext: Not reported
Owner/Operator Fax: Not reported
Owner/Operator Email: Not reported

Owner/Operator Indicator: Owner
Owner/Operator Name: BROWN HALEY INC FACTORY SITE TACOMA
Legal Status: Private
Date Became Current: Not reported
Date Ended Current: Not reported
Owner/Operator Address: 110 E 26TH ST
Owner/Operator City,State,Zip: TACOMA, WA 98421
Owner/Operator Telephone: 000-000-0000
Owner/Operator Telephone Ext: Not reported
Owner/Operator Fax: Not reported
Owner/Operator Email: Not reported

Map ID
Direction
Distance
Elevation

MAP FINDINGS

Site

Database(s)

EDR ID Number
EPA ID Number

BROWN & HALEY INC FACTORY SITE TACOMA (Continued)

1004613541

Owner/Operator Indicator: Owner
Owner/Operator Name: BROWN HALEY INC
Legal Status: Private
Date Became Current: Not reported
Date Ended Current: Not reported
Owner/Operator Address: 1940 E 11TH ST
Owner/Operator City,State,Zip: TACOMA, WA 98421
Owner/Operator Telephone: 253-620-3035
Owner/Operator Telephone Ext: Not reported
Owner/Operator Fax: Not reported
Owner/Operator Email: Not reported

Owner/Operator Indicator: Owner
Owner/Operator Name: BROWN HALEY INC
Legal Status: Private
Date Became Current: Not reported
Date Ended Current: Not reported
Owner/Operator Address: 1940 E 11TH ST
Owner/Operator City,State,Zip: TACOMA, WA 98421
Owner/Operator Telephone: 253-620-3035
Owner/Operator Telephone Ext: Not reported
Owner/Operator Fax: Not reported
Owner/Operator Email: Not reported

Owner/Operator Indicator: Operator
Owner/Operator Name: BROWN HALEY INC
Legal Status: Private
Date Became Current: Not reported
Date Ended Current: Not reported
Owner/Operator Address: PO BOX 1596
Owner/Operator City,State,Zip: TACOMA, WA 98401
Owner/Operator Telephone: 000-000-0000
Owner/Operator Telephone Ext: Not reported
Owner/Operator Fax: Not reported
Owner/Operator Email: Not reported

Owner/Operator Indicator: Operator
Owner/Operator Name: BROWN HALEY INC
Legal Status: Private
Date Became Current: Not reported
Date Ended Current: Not reported
Owner/Operator Address: PO BOX 1596
Owner/Operator City,State,Zip: TACOMA, WA 98401
Owner/Operator Telephone: 000-000-0000
Owner/Operator Telephone Ext: Not reported
Owner/Operator Fax: Not reported
Owner/Operator Email: Not reported

Owner/Operator Indicator: Operator
Owner/Operator Name: BROWN HALEY INC
Legal Status: Private
Date Became Current: Not reported
Date Ended Current: Not reported
Owner/Operator Address: PO BOX 1596
Owner/Operator City,State,Zip: TACOMA, WA 98401
Owner/Operator Telephone: 253-620-3077
Owner/Operator Telephone Ext: Not reported

Map ID
Direction
Distance
Elevation

MAP FINDINGS

Site

Database(s)

EDR ID Number
EPA ID Number

BROWN & HALEY INC FACTORY SITE TACOMA (Continued)

1004613541

Owner/Operator Fax:	Not reported
Owner/Operator Email:	Not reported
Owner/Operator Indicator:	Operator
Owner/Operator Name:	BROWN HALEY INC FACTORY SITE TACOMA
Legal Status:	Private
Date Became Current:	Not reported
Date Ended Current:	Not reported
Owner/Operator Address:	110 E 26TH ST
Owner/Operator City,State,Zip:	TACOMA, WA 98421
Owner/Operator Telephone:	000-000-0000
Owner/Operator Telephone Ext:	Not reported
Owner/Operator Fax:	Not reported
Owner/Operator Email:	Not reported
Owner/Operator Indicator:	Owner
Owner/Operator Name:	BROWN HALEY INC FACTORY SITE TACOMA
Legal Status:	Private
Date Became Current:	Not reported
Date Ended Current:	Not reported
Owner/Operator Address:	110 E 26TH ST
Owner/Operator City,State,Zip:	TACOMA, WA 98421
Owner/Operator Telephone:	000-000-0000
Owner/Operator Telephone Ext:	Not reported
Owner/Operator Fax:	Not reported
Owner/Operator Email:	Not reported
Owner/Operator Indicator:	Operator
Owner/Operator Name:	BROWN HALEY INC FACTORY SITE TACOMA
Legal Status:	Private
Date Became Current:	Not reported
Date Ended Current:	Not reported
Owner/Operator Address:	110 E 26TH ST
Owner/Operator City,State,Zip:	TACOMA, WA 98421
Owner/Operator Telephone:	000-000-0000
Owner/Operator Telephone Ext:	Not reported
Owner/Operator Fax:	Not reported
Owner/Operator Email:	Not reported
Owner/Operator Indicator:	Owner
Owner/Operator Name:	BROWN HALEY INC FACTORY SITE TACOMA
Legal Status:	Private
Date Became Current:	Not reported
Date Ended Current:	Not reported
Owner/Operator Address:	110 E 26TH ST
Owner/Operator City,State,Zip:	TACOMA, WA 98421
Owner/Operator Telephone:	000-000-0000
Owner/Operator Telephone Ext:	Not reported
Owner/Operator Fax:	Not reported
Owner/Operator Email:	Not reported
Owner/Operator Indicator:	Owner
Owner/Operator Name:	BROWN HALEY INC
Legal Status:	Private
Date Became Current:	Not reported
Date Ended Current:	Not reported
Owner/Operator Address:	1940 E 11TH ST

Map ID
Direction
Distance
Elevation

MAP FINDINGS

Site

Database(s)

EDR ID Number
EPA ID Number

BROWN & HALEY INC FACTORY SITE TACOMA (Continued)

1004613541

Owner/Operator City,State,Zip: TACOMA, WA 98421
Owner/Operator Telephone: 253-620-3035
Owner/Operator Telephone Ext: Not reported
Owner/Operator Fax: Not reported
Owner/Operator Email: Not reported

Owner/Operator Indicator: Operator
Owner/Operator Name: BROWN HALEY INC
Legal Status: Private
Date Became Current: Not reported
Date Ended Current: Not reported
Owner/Operator Address: PO BOX 1596
Owner/Operator City,State,Zip: TACOMA, WA 98401
Owner/Operator Telephone: 000-000-0000
Owner/Operator Telephone Ext: Not reported
Owner/Operator Fax: Not reported
Owner/Operator Email: Not reported

Owner/Operator Indicator: Operator
Owner/Operator Name: BROWN HALEY INC
Legal Status: Private
Date Became Current: Not reported
Date Ended Current: Not reported
Owner/Operator Address: PO BOX 1596
Owner/Operator City,State,Zip: TACOMA, WA 98401
Owner/Operator Telephone: 000-000-0000
Owner/Operator Telephone Ext: Not reported
Owner/Operator Fax: Not reported
Owner/Operator Email: Not reported

Owner/Operator Indicator: Owner
Owner/Operator Name: BROWN HALEY INC
Legal Status: Private
Date Became Current: 1996-08-15 00:00:00.
Date Ended Current: Not reported
Owner/Operator Address: 1940 E 11TH ST
Owner/Operator City,State,Zip: TACOMA, WA 98421
Owner/Operator Telephone: 253-620-3035
Owner/Operator Telephone Ext: Not reported
Owner/Operator Fax: Not reported
Owner/Operator Email: Not reported

Owner/Operator Indicator: Owner
Owner/Operator Name: BROWN HALEY INC
Legal Status: Private
Date Became Current: 1996-08-15 00:00:00.
Date Ended Current: Not reported
Owner/Operator Address: 1940 E 11TH ST
Owner/Operator City,State,Zip: TACOMA, WA 98421
Owner/Operator Telephone: 253-620-3035
Owner/Operator Telephone Ext: Not reported
Owner/Operator Fax: Not reported
Owner/Operator Email: Not reported

Owner/Operator Indicator: Owner
Owner/Operator Name: BROWN & HALEY INC
Legal Status: Private

Map ID
Direction
Distance
Elevation

MAP FINDINGS

Site

Database(s)

EDR ID Number
EPA ID Number

BROWN & HALEY INC FACTORY SITE TACOMA (Continued)

1004613541

Date Became Current: 1996-08-15 00:00:00.
Date Ended Current: Not reported
Owner/Operator Address: 1940 E 11TH ST
Owner/Operator City,State,Zip: TACOMA, WA 98421-3301
Owner/Operator Telephone: Not reported
Owner/Operator Telephone Ext: Not reported
Owner/Operator Fax: Not reported
Owner/Operator Email: Not reported

Owner/Operator Indicator: Operator
Owner/Operator Name: BROWN & HALEY INC
Legal Status: Private
Date Became Current: 1997-01-01 00:00:00.
Date Ended Current: Not reported
Owner/Operator Address: PO BOX 1596
Owner/Operator City,State,Zip: TACOMA, WA 98401-1596
Owner/Operator Telephone: Not reported
Owner/Operator Telephone Ext: Not reported
Owner/Operator Fax: Not reported
Owner/Operator Email: Not reported

Owner/Operator Indicator: Owner
Owner/Operator Name: BROWN & HALEY I B
Legal Status: Private
Date Became Current: 1996-08-15 00:00:00.
Date Ended Current: Not reported
Owner/Operator Address: 1940 E 11TH ST
Owner/Operator City,State,Zip: TACOMA, WA 98421-3301
Owner/Operator Telephone: 253-620-3035
Owner/Operator Telephone Ext: Not reported
Owner/Operator Fax: Not reported
Owner/Operator Email: Not reported

Owner/Operator Indicator: Owner
Owner/Operator Name: BROWN HALEY INC FACTORY SITE TACOMA
Legal Status: Private
Date Became Current: Not reported
Date Ended Current: Not reported
Owner/Operator Address: 110 E 26TH ST
Owner/Operator City,State,Zip: TACOMA, WA 98421
Owner/Operator Telephone: 000-000-0000
Owner/Operator Telephone Ext: Not reported
Owner/Operator Fax: Not reported
Owner/Operator Email: Not reported

Owner/Operator Indicator: Operator
Owner/Operator Name: BROWN HALEY INC FACTORY SITE TACOMA
Legal Status: Private
Date Became Current: Not reported
Date Ended Current: Not reported
Owner/Operator Address: 110 E 26TH ST
Owner/Operator City,State,Zip: TACOMA, WA 98421
Owner/Operator Telephone: 000-000-0000
Owner/Operator Telephone Ext: Not reported
Owner/Operator Fax: Not reported
Owner/Operator Email: Not reported

Map ID
Direction
Distance
Elevation

MAP FINDINGS

Site

Database(s)

EDR ID Number
EPA ID Number

BROWN & HALEY INC FACTORY SITE TACOMA (Continued)

1004613541

Owner/Operator Indicator: Owner
Owner/Operator Name: BROWN HALEY INC
Legal Status: Private
Date Became Current: Not reported
Date Ended Current: Not reported
Owner/Operator Address: 1940 E 11TH ST
Owner/Operator City,State,Zip: TACOMA, WA 98421
Owner/Operator Telephone: 253-620-3035
Owner/Operator Telephone Ext: Not reported
Owner/Operator Fax: Not reported
Owner/Operator Email: Not reported

Owner/Operator Indicator: Operator
Owner/Operator Name: BROWN & HALEY INC
Legal Status: Private
Date Became Current: Not reported
Date Ended Current: Not reported
Owner/Operator Address: 1940 E 11TH ST
Owner/Operator City,State,Zip: TACOMA, WA 98421-3301
Owner/Operator Telephone: 253-620-3035
Owner/Operator Telephone Ext: Not reported
Owner/Operator Fax: Not reported
Owner/Operator Email: Not reported

Owner/Operator Indicator: Operator
Owner/Operator Name: BROWN HALEY INC FACTORY SITE TACOMA
Legal Status: Private
Date Became Current: Not reported
Date Ended Current: Not reported
Owner/Operator Address: 110 E 26TH ST
Owner/Operator City,State,Zip: TACOMA, WA 98421
Owner/Operator Telephone: 000-000-0000
Owner/Operator Telephone Ext: Not reported
Owner/Operator Fax: Not reported
Owner/Operator Email: Not reported

Owner/Operator Indicator: Owner
Owner/Operator Name: BROWN HALEY INC
Legal Status: Private
Date Became Current: 1996-08-15 00:00:00.
Date Ended Current: Not reported
Owner/Operator Address: 1940 E 11TH ST
Owner/Operator City,State,Zip: TACOMA, WA 98421
Owner/Operator Telephone: 253-620-3035
Owner/Operator Telephone Ext: Not reported
Owner/Operator Fax: Not reported
Owner/Operator Email: Not reported

Owner/Operator Indicator: Operator
Owner/Operator Name: BROWN HALEY INC
Legal Status: Private
Date Became Current: Not reported
Date Ended Current: Not reported
Owner/Operator Address: PO BOX 1596
Owner/Operator City,State,Zip: TACOMA, WA 98401
Owner/Operator Telephone: 000-000-0000
Owner/Operator Telephone Ext: Not reported

Map ID
Direction
Distance
Elevation

MAP FINDINGS

Site

Database(s)

EDR ID Number
EPA ID Number

BROWN & HALEY INC FACTORY SITE TACOMA (Continued)

1004613541

Owner/Operator Fax: Not reported
Owner/Operator Email: Not reported

Owner/Operator Indicator: Owner
Owner/Operator Name: BROWN HALEY INC
Legal Status: Private
Date Became Current: 1996-08-15 00:00:00.
Date Ended Current: Not reported
Owner/Operator Address: 1940 E 11TH ST
Owner/Operator City,State,Zip: TACOMA, WA 98421
Owner/Operator Telephone: 253-620-3035
Owner/Operator Telephone Ext: Not reported
Owner/Operator Fax: Not reported
Owner/Operator Email: Not reported

Owner/Operator Indicator: Owner
Owner/Operator Name: BROWN HALEY INC
Legal Status: Private
Date Became Current: Not reported
Date Ended Current: Not reported
Owner/Operator Address: 1940 E 11TH ST
Owner/Operator City,State,Zip: TACOMA, WA 98421
Owner/Operator Telephone: 253-620-3035
Owner/Operator Telephone Ext: Not reported
Owner/Operator Fax: Not reported
Owner/Operator Email: Not reported

Owner/Operator Indicator: Operator
Owner/Operator Name: BROWN HALEY INC
Legal Status: Private
Date Became Current: Not reported
Date Ended Current: Not reported
Owner/Operator Address: PO BOX 1596
Owner/Operator City,State,Zip: TACOMA, WA 98401
Owner/Operator Telephone: 253-620-3077
Owner/Operator Telephone Ext: Not reported
Owner/Operator Fax: Not reported
Owner/Operator Email: Not reported

Owner/Operator Indicator: Owner
Owner/Operator Name: BROWN & HALEY INC
Legal Status: Private
Date Became Current: Not reported
Date Ended Current: Not reported
Owner/Operator Address: 1940 E 11TH ST
Owner/Operator City,State,Zip: TACOMA, WA 98421-3301
Owner/Operator Telephone: 253-620-3035
Owner/Operator Telephone Ext: Not reported
Owner/Operator Fax: Not reported
Owner/Operator Email: Not reported

Owner/Operator Indicator: Owner
Owner/Operator Name: BROWN HALEY INC FACTORY SITE TACOMA
Legal Status: Private
Date Became Current: Not reported
Date Ended Current: Not reported
Owner/Operator Address: 110 E 26TH ST

Map ID
Direction
Distance
Elevation

MAP FINDINGS

Site

Database(s)

EDR ID Number
EPA ID Number

BROWN & HALEY INC FACTORY SITE TACOMA (Continued)

1004613541

Owner/Operator City,State,Zip: TACOMA, WA 98421
Owner/Operator Telephone: 000-000-0000
Owner/Operator Telephone Ext: Not reported
Owner/Operator Fax: Not reported
Owner/Operator Email: Not reported

Owner/Operator Indicator: Owner
Owner/Operator Name: BROWN HALEY INC
Legal Status: Private
Date Became Current: 1996-08-15 00:00:00.
Date Ended Current: Not reported
Owner/Operator Address: 1940 E 11TH ST
Owner/Operator City,State,Zip: TACOMA, WA 98421
Owner/Operator Telephone: 253-620-3035
Owner/Operator Telephone Ext: Not reported
Owner/Operator Fax: Not reported
Owner/Operator Email: Not reported

Owner/Operator Indicator: Owner
Owner/Operator Name: BROWN HALEY INC
Legal Status: Private
Date Became Current: Not reported
Date Ended Current: Not reported
Owner/Operator Address: 1940 E 11TH ST
Owner/Operator City,State,Zip: TACOMA, WA 98421
Owner/Operator Telephone: 253-620-3035
Owner/Operator Telephone Ext: Not reported
Owner/Operator Fax: Not reported
Owner/Operator Email: Not reported

Owner/Operator Indicator: Owner
Owner/Operator Name: BROWN HALEY INC
Legal Status: Private
Date Became Current: 1996-08-15 00:00:00.
Date Ended Current: Not reported
Owner/Operator Address: 1940 E 11TH ST
Owner/Operator City,State,Zip: TACOMA, WA 98421
Owner/Operator Telephone: 253-620-3035
Owner/Operator Telephone Ext: Not reported
Owner/Operator Fax: Not reported
Owner/Operator Email: Not reported

Owner/Operator Indicator: Owner
Owner/Operator Name: BROWN HALEY INC
Legal Status: Private
Date Became Current: 1996-08-15 00:00:00.
Date Ended Current: Not reported
Owner/Operator Address: 1940 E 11TH ST
Owner/Operator City,State,Zip: TACOMA, WA 98421
Owner/Operator Telephone: 253-620-3035
Owner/Operator Telephone Ext: Not reported
Owner/Operator Fax: Not reported
Owner/Operator Email: Not reported

Owner/Operator Indicator: Owner
Owner/Operator Name: BROWN HALEY INC
Legal Status: Private

Map ID
Direction
Distance
Elevation

MAP FINDINGS

Site

Database(s)

EDR ID Number
EPA ID Number

BROWN & HALEY INC FACTORY SITE TACOMA (Continued)

1004613541

Date Became Current:	Not reported
Date Ended Current:	Not reported
Owner/Operator Address:	1940 E 11TH ST
Owner/Operator City,State,Zip:	TACOMA, WA 98421
Owner/Operator Telephone:	253-620-3035
Owner/Operator Telephone Ext:	Not reported
Owner/Operator Fax:	Not reported
Owner/Operator Email:	Not reported
Owner/Operator Indicator:	Owner
Owner/Operator Name:	BROWN HALEY INC
Legal Status:	Private
Date Became Current:	Not reported
Date Ended Current:	Not reported
Owner/Operator Address:	1940 E 11TH ST
Owner/Operator City,State,Zip:	TACOMA, WA 98421
Owner/Operator Telephone:	253-620-3035
Owner/Operator Telephone Ext:	Not reported
Owner/Operator Fax:	Not reported
Owner/Operator Email:	Not reported
Owner/Operator Indicator:	Owner
Owner/Operator Name:	BROWN HALEY INC FACTORY SITE TACOMA
Legal Status:	Private
Date Became Current:	Not reported
Date Ended Current:	Not reported
Owner/Operator Address:	110 E 26TH ST
Owner/Operator City,State,Zip:	TACOMA, WA 98421
Owner/Operator Telephone:	000-000-0000
Owner/Operator Telephone Ext:	Not reported
Owner/Operator Fax:	Not reported
Owner/Operator Email:	Not reported
Owner/Operator Indicator:	Owner
Owner/Operator Name:	BROWN HALEY INC
Legal Status:	Private
Date Became Current:	1996-08-15 00:00:00.
Date Ended Current:	Not reported
Owner/Operator Address:	1940 E 11TH ST
Owner/Operator City,State,Zip:	TACOMA, WA 98421
Owner/Operator Telephone:	253-620-3035
Owner/Operator Telephone Ext:	Not reported
Owner/Operator Fax:	Not reported
Owner/Operator Email:	Not reported
Owner/Operator Indicator:	Operator
Owner/Operator Name:	BROWN HALEY INC
Legal Status:	Private
Date Became Current:	Not reported
Date Ended Current:	Not reported
Owner/Operator Address:	PO BOX 1596
Owner/Operator City,State,Zip:	TACOMA, WA 98401
Owner/Operator Telephone:	000-000-0000
Owner/Operator Telephone Ext:	Not reported
Owner/Operator Fax:	Not reported
Owner/Operator Email:	Not reported

Map ID
Direction
Distance
Elevation

MAP FINDINGS

Site

Database(s)

EDR ID Number
EPA ID Number

BROWN & HALEY INC FACTORY SITE TACOMA (Continued)

1004613541

Owner/Operator Indicator: Owner
Owner/Operator Name: BROWN HALEY INC
Legal Status: Private
Date Became Current: 1996-08-15 00:00:00.
Date Ended Current: Not reported
Owner/Operator Address: 1940 E 11TH ST
Owner/Operator City,State,Zip: TACOMA, WA 98421
Owner/Operator Telephone: 253-620-3035
Owner/Operator Telephone Ext: Not reported
Owner/Operator Fax: Not reported
Owner/Operator Email: Not reported

Owner/Operator Indicator: Owner
Owner/Operator Name: BROWN HALEY INC
Legal Status: Private
Date Became Current: Not reported
Date Ended Current: Not reported
Owner/Operator Address: 1940 E 11TH ST
Owner/Operator City,State,Zip: TACOMA, WA 98421
Owner/Operator Telephone: 253-620-3035
Owner/Operator Telephone Ext: Not reported
Owner/Operator Fax: Not reported
Owner/Operator Email: Not reported

Owner/Operator Indicator: Operator
Owner/Operator Name: BROWN HALEY INC
Legal Status: Private
Date Became Current: Not reported
Date Ended Current: Not reported
Owner/Operator Address: PO BOX 1596
Owner/Operator City,State,Zip: TACOMA, WA 98401
Owner/Operator Telephone: 000-000-0000
Owner/Operator Telephone Ext: Not reported
Owner/Operator Fax: Not reported
Owner/Operator Email: Not reported

Owner/Operator Indicator: Operator
Owner/Operator Name: BROWN HALEY INC
Legal Status: Private
Date Became Current: Not reported
Date Ended Current: Not reported
Owner/Operator Address: PO BOX 1596
Owner/Operator City,State,Zip: TACOMA, WA 98401
Owner/Operator Telephone: 253-620-3077
Owner/Operator Telephone Ext: Not reported
Owner/Operator Fax: Not reported
Owner/Operator Email: Not reported

Historic Generators:
Receive Date: 2005-04-20 00:00:00.0
Handler Name: BROWN & HALEY INC FACTORY SITE TACOMA
Federal Waste Generator Description: Not a generator, verified
State District Owner: WA
Large Quantity Handler of Universal Waste: No
Recognized Trader Importer: No
Recognized Trader Exporter: No
Spent Lead Acid Battery Importer: No

Map ID
Direction
Distance
Elevation

MAP FINDINGS

Site

Database(s)

EDR ID Number
EPA ID Number

BROWN & HALEY INC FACTORY SITE TACOMA (Continued)

1004613541

Spent Lead Acid Battery Exporter:	No
Current Record:	No
Non Storage Recycler Activity:	Not reported
Electronic Manifest Broker:	Not reported
Receive Date:	2005-04-20 00:00:00.0
Handler Name:	BROWN & HALEY INC FACTORY SITE TACOMA
Federal Waste Generator Description:	Not a generator, verified
State District Owner:	WA
Large Quantity Handler of Universal Waste:	No
Recognized Trader Importer:	No
Recognized Trader Exporter:	No
Spent Lead Acid Battery Importer:	No
Spent Lead Acid Battery Exporter:	No
Current Record:	No
Non Storage Recycler Activity:	Not reported
Electronic Manifest Broker:	Not reported
Receive Date:	2005-04-21 00:00:00.0
Handler Name:	BROWN & HALEY INC FACTORY SITE TACOMA
Federal Waste Generator Description:	Not a generator, verified
State District Owner:	WA
Large Quantity Handler of Universal Waste:	No
Recognized Trader Importer:	No
Recognized Trader Exporter:	No
Spent Lead Acid Battery Importer:	No
Spent Lead Acid Battery Exporter:	No
Current Record:	Yes
Non Storage Recycler Activity:	Not reported
Electronic Manifest Broker:	Not reported
Receive Date:	1993-12-31 00:00:00.0
Handler Name:	BROWN & HALEY INC FACTORY SITE TACOMA
Federal Waste Generator Description:	Small Quantity Generator
State District Owner:	WA
Large Quantity Handler of Universal Waste:	No
Recognized Trader Importer:	No
Recognized Trader Exporter:	No
Spent Lead Acid Battery Importer:	No
Spent Lead Acid Battery Exporter:	No
Current Record:	No
Non Storage Recycler Activity:	Not reported
Electronic Manifest Broker:	Not reported
Receive Date:	1994-01-01 00:00:00.0
Handler Name:	BROWN & HALEY INC FACTORY SITE TACOMA
Federal Waste Generator Description:	Not a generator, verified
State District Owner:	WA
Large Quantity Handler of Universal Waste:	No
Recognized Trader Importer:	No
Recognized Trader Exporter:	No
Spent Lead Acid Battery Importer:	No
Spent Lead Acid Battery Exporter:	No
Current Record:	No
Non Storage Recycler Activity:	Not reported
Electronic Manifest Broker:	Not reported

Map ID
Direction
Distance
Elevation

MAP FINDINGS

Site

Database(s)

EDR ID Number
EPA ID Number

BROWN & HALEY INC FACTORY SITE TACOMA (Continued)

1004613541

Receive Date: 1995-01-01 00:00:00.0
Handler Name: BROWN & HALEY INC FACTORY SITE TACOMA
Federal Waste Generator Description: Not a generator, verified
State District Owner: WA
Large Quantity Handler of Universal Waste: No
Recognized Trader Importer: No
Recognized Trader Exporter: No
Spent Lead Acid Battery Importer: No
Spent Lead Acid Battery Exporter: No
Current Record: No
Non Storage Recycler Activity: Not reported
Electronic Manifest Broker: Not reported

Receive Date: 1996-02-29 00:00:00.0
Handler Name: BROWN & HALEY INC FACTORY SITE TACOMA
Federal Waste Generator Description: Conditionally Exempt Small Quantity Generator
State District Owner: WA
Large Quantity Handler of Universal Waste: No
Recognized Trader Importer: No
Recognized Trader Exporter: No
Spent Lead Acid Battery Importer: No
Spent Lead Acid Battery Exporter: No
Current Record: No
Non Storage Recycler Activity: Not reported
Electronic Manifest Broker: Not reported

Receive Date: 1997-02-28 00:00:00.0
Handler Name: BROWN & HALEY INC FACTORY SITE TACOMA
Federal Waste Generator Description: Small Quantity Generator
State District Owner: WA
Large Quantity Handler of Universal Waste: No
Recognized Trader Importer: No
Recognized Trader Exporter: No
Spent Lead Acid Battery Importer: No
Spent Lead Acid Battery Exporter: No
Current Record: No
Non Storage Recycler Activity: Not reported
Electronic Manifest Broker: Not reported

Receive Date: 1998-03-02 00:00:00.0
Handler Name: BROWN & HALEY INC FACTORY SITE TACOMA
Federal Waste Generator Description: Large Quantity Generator
State District Owner: WA
Large Quantity Handler of Universal Waste: No
Recognized Trader Importer: No
Recognized Trader Exporter: No
Spent Lead Acid Battery Importer: No
Spent Lead Acid Battery Exporter: No
Current Record: No
Non Storage Recycler Activity: Not reported
Electronic Manifest Broker: Not reported

Receive Date: 1999-03-03 00:00:00.0
Handler Name: BROWN & HALEY INC FACTORY SITE TACOMA
Federal Waste Generator Description: Conditionally Exempt Small Quantity Generator
State District Owner: WA
Large Quantity Handler of Universal Waste: No

Map ID
Direction
Distance
Elevation

MAP FINDINGS

Site

Database(s)

EDR ID Number
EPA ID Number

BROWN & HALEY INC FACTORY SITE TACOMA (Continued)

1004613541

Recognized Trader Importer: No
Recognized Trader Exporter: No
Spent Lead Acid Battery Importer: No
Spent Lead Acid Battery Exporter: No
Current Record: No
Non Storage Recycler Activity: Not reported
Electronic Manifest Broker: Not reported

Receive Date: 2000-03-03 00:00:00.0
Handler Name: BROWN & HALEY INC FACTORY SITE TACOMA
Federal Waste Generator Description: Conditionally Exempt Small Quantity Generator
State District Owner: WA
Large Quantity Handler of Universal Waste: No
Recognized Trader Importer: No
Recognized Trader Exporter: No
Spent Lead Acid Battery Importer: No
Spent Lead Acid Battery Exporter: No
Current Record: No
Non Storage Recycler Activity: Not reported
Electronic Manifest Broker: Not reported

Receive Date: 2001-03-01 00:00:00.0
Handler Name: BROWN & HALEY INC FACTORY SITE TACOMA
Federal Waste Generator Description: Conditionally Exempt Small Quantity Generator
State District Owner: WA
Large Quantity Handler of Universal Waste: No
Recognized Trader Importer: No
Recognized Trader Exporter: No
Spent Lead Acid Battery Importer: No
Spent Lead Acid Battery Exporter: No
Current Record: No
Non Storage Recycler Activity: Not reported
Electronic Manifest Broker: Not reported

Receive Date: 2002-02-25 00:00:00.0
Handler Name: BROWN & HALEY INC FACTORY SITE TACOMA
Federal Waste Generator Description: Conditionally Exempt Small Quantity Generator
State District Owner: WA
Large Quantity Handler of Universal Waste: No
Recognized Trader Importer: No
Recognized Trader Exporter: No
Spent Lead Acid Battery Importer: No
Spent Lead Acid Battery Exporter: No
Current Record: No
Non Storage Recycler Activity: Not reported
Electronic Manifest Broker: Not reported

Receive Date: 2003-02-14 00:00:00.0
Handler Name: BROWN & HALEY INC FACTORY SITE TACOMA
Federal Waste Generator Description: Conditionally Exempt Small Quantity Generator
State District Owner: WA
Large Quantity Handler of Universal Waste: No
Recognized Trader Importer: No
Recognized Trader Exporter: No
Spent Lead Acid Battery Importer: No
Spent Lead Acid Battery Exporter: No
Current Record: No

Map ID
Direction
Distance
Elevation

MAP FINDINGS

Site

Database(s)

EDR ID Number
EPA ID Number

BROWN & HALEY INC FACTORY SITE TACOMA (Continued)

1004613541

Non Storage Recycler Activity: Not reported
Electronic Manifest Broker: Not reported

Receive Date: 2004-02-27 00:00:00.0
Handler Name: BROWN & HALEY INC FACTORY SITE TACOMA
Federal Waste Generator Description: Conditionally Exempt Small Quantity Generator
State District Owner: WA
Large Quantity Handler of Universal Waste: No
Recognized Trader Importer: No
Recognized Trader Exporter: No
Spent Lead Acid Battery Importer: No
Spent Lead Acid Battery Exporter: No
Current Record: No
Non Storage Recycler Activity: Not reported
Electronic Manifest Broker: Not reported

Receive Date: 2005-04-20 00:00:00.0
Handler Name: BROWN & HALEY INC FACTORY SITE TACOMA
Federal Waste Generator Description: Conditionally Exempt Small Quantity Generator
State District Owner: WA
Large Quantity Handler of Universal Waste: No
Recognized Trader Importer: No
Recognized Trader Exporter: No
Spent Lead Acid Battery Importer: No
Spent Lead Acid Battery Exporter: No
Current Record: No
Non Storage Recycler Activity: Not reported
Electronic Manifest Broker: Not reported

Receive Date: 2003-12-31 00:00:00.0
Handler Name: BROWN & HALEY INC FACTORY SITE TACOMA
Federal Waste Generator Description: Not a generator, verified
State District Owner: WA
Large Quantity Handler of Universal Waste: No
Recognized Trader Importer: No
Recognized Trader Exporter: No
Spent Lead Acid Battery Importer: No
Spent Lead Acid Battery Exporter: No
Current Record: No
Non Storage Recycler Activity: Not reported
Electronic Manifest Broker: Not reported

List of NAICS Codes and Descriptions:

NAICS Code: 31133
NAICS Description: CONFECTIONERY MANUFACTURING FROM PURCHASED CHOCOLATE

Facility Has Received Notices of Violation:

No Violations Found:

Evaluation Action Summary:

No Evaluations Found:

FINDS:

Map ID
Direction
Distance
Elevation

MAP FINDINGS

Site

Database(s)

EDR ID Number
EPA ID Number

BROWN & HALEY INC FACTORY SITE TACOMA (Continued)

1004613541

Registry ID: 110005320161

Click Here:

Environmental Interest/Information System:

Washington Facility / Site Identification System (WA-FSIS) provides a means to query and display data maintained by the Washington Department of Ecology. This system contains key information for each facility/site that is currently, or has been, of interest to the Air Quality, Dam Safety, Hazardous Waste, Toxics Cleanup, and Water Quality Programs.

NCDB (National Compliance Data Base) supports implementation of the Federal Insecticide, Fungicide, and Rodenticide Act (FIFRA) and the Toxic Substances Control Act (TSCA). The system tracks inspections in regions and states with cooperative agreements, enforcement actions, and settlements.

RCRAInfo is a national information system that supports the Resource Conservation and Recovery Act (RCRA) program through the tracking of events and activities related to facilities that generate, transport, and treat, store, or dispose of hazardous waste. RCRAInfo allows RCRA program staff to track the notification, permit, compliance, and corrective action activities required under RCRA.

OSHA ESTABLISHMENT

HAZARDOUS WASTE BIENNIAL REPORTER

ICIS (Integrated Compliance Information System) is the Integrated Compliance Information System and provides a database that, when complete, will contain integrated Enforcement and Compliance information across most of EPA's programs. The vision for ICIS is to replace EPA's independent databases that contain Enforcement data with a single repository for that information. Currently, ICIS contains all Federal Administrative and Judicial enforcement actions. This information is maintained in ICIS by EPA in the Regional offices and it Headquarters. A future release of ICIS will replace the Permit Compliance System (PCS) which supports the NPDES and will integrate that information with Federal actions already in the system. ICIS also has the capability to track other activities occurring in the Region that support Compliance and Enforcement programs. These include; Incident Tracking, Compliance Assistance, and Compliance Monitoring.

Registry ID: 110070345555

Click Here:

Environmental Interest/Information System:

OSHA ESTABLISHMENT

[Click this hyperlink](#) while viewing on your computer to access additional FINDS: detail in the EDR Site Report.

ECHO:

Envid: 1004613541
Registry ID: 110005320161
DFR URL: <http://echo.epa.gov/detailed-facility-report?fid=110005320161>
Name: BROWN & HALEY INC FACTORY SITE TACOMA
Address: 110 E 26TH ST
City,State,Zip: TACOMA, WA 98421

ASBESTOS:

Name: Not reported

Map ID
Direction
Distance
Elevation

MAP FINDINGS

Site

Database(s)

EDR ID Number
EPA ID Number

BROWN & HALEY INC FACTORY SITE TACOMA (Continued)

1004613541

Address:	110 E 26TH ST
City,State,Zip:	TACOMA, WA
Facility Type:	Not reported
Parent ID:	Not reported
Form ID:	55899##1365Assur381947
Notice Date:	01/06/2012
Start Date:	01/07/2012
Completion Date:	01/07/2012
Initial:	Not reported
Amended:	Not reported
On Hold:	Not reported
Off Hold:	Not reported
Emergency:	Not reported
Site Hours Start:	Not reported
Site Hours End:	Not reported
Sunday:	Not reported
Monday:	Not reported
Tuesday:	Not reported
Wednesday:	Not reported
Thursday:	Not reported
Friday:	Not reported
Saturday:	Not reported
Contractor ID:	Not reported
Phone:	Not reported
Job Site CAS:	Not reported
Project Form Email:	Not reported
Property Owner Name:	Not reported
Property Owner Agent:	Not reported
Property Owner Company:	Assured Quality Environmental, (ABCN00001365)
Property Owner Address:	Not reported
Property Owner City:	Not reported
Property Owner State:	Not reported
Property Owner Zip4:	Not reported
Property Owner Phone:	Not reported
Job Site Room:	Not reported
Facility Age:	Not reported
Facility Size:	Not reported
Facility Remodel:	Not reported
Facility Demo:	Not reported
Facility Repair:	Not reported
Facility Maint:	Not reported
Removed:	Not reported
Encapsulated:	Not reported
Quantity Sq Ft:	Not reported
Fireproofing:	Not reported
Popcorn Ceiling:	Not reported
CAB:	Not reported
Sheet Vinyl:	Not reported
Asbestos Paper:	Not reported
Boiler Insulation:	Not reported
Duct Paper:	Not reported
VAT:	Not reported
Roofing:	Not reported
Sq Ft Other:	Not reported
Sq Ft Other Text:	Not reported
Quantity Lin Ft:	Not reported
Mag Pipe Insulation:	Not reported

Map ID
Direction
Distance
Elevation

MAP FINDINGS

Site

Database(s)

EDR ID Number
EPA ID Number

BROWN & HALEY INC FACTORY SITE TACOMA (Continued)

1004613541

Air Cell Pipe Insulation:	Not reported
Ducting Insulation:	Not reported
Cement Asbestos Pipe:	Not reported
Mudded Pipe Insulation:	Not reported
Duct Tape:	Not reported
Lin Ft Other1:	Not reported
Lin Ft Other1 Text:	Not reported
Lin Ft Other2:	Not reported
Lin Ft Other2 Text:	Not reported
Indoors:	Not reported
Outdoors:	Not reported
Neg Pres Enclosure:	Not reported
Glove Bag:	Not reported
Mini Enclosure:	Not reported
Critical Barriers:	Not reported
Wrap And Cut:	Not reported
Wet Methods:	Not reported
HEPA Vacuum:	Not reported
MANUALMETHODS :	Not reported
Other CM1:	Not reported
Other CM1 Text:	Not reported
Other CM2:	Not reported
Other CM2 Text:	Not reported
Half Mask APR:	Not reported
Full Face APR:	Not reported
PAPR:	Not reported
Type C Continuous:	Not reported
Type C Pressure:	Not reported
Other Resp Pro:	Not reported
Other Resp Pro Text:	Not reported
Comments:	Not reported
Date Time Submitted:	Not reported
Submitter IP Address:	Not reported
Region:	3
UBI:	602215666
Notice type:	Emergency
Project Type:	Other linear footage
Supervisor:	Gonzo Sanchez ()
Supervisor Phone:	Not reported
Certificate Status:	EXPIRED
Name:	Not reported
Address:	110 EAST 26TH ST
City,State,Zip:	TACOMA, WA
Facility Type:	Not reported
Parent ID:	Not reported
Form ID:	57614##1365Assur425326
Notice Date:	03/16/2012
Start Date:	03/26/2012
Completion Date:	03/26/2012
Initial:	Not reported
Amended:	Not reported
On Hold:	Not reported
Off Hold:	Not reported
Emergency:	Not reported
Site Hours Start:	Not reported
Site Hours End:	Not reported

Map ID
Direction
Distance
Elevation

MAP FINDINGS

Site

Database(s)

EDR ID Number
EPA ID Number

BROWN & HALEY INC FACTORY SITE TACOMA (Continued)

1004613541

Sunday:	Not reported
Monday:	Not reported
Tuesday:	Not reported
Wednesday:	Not reported
Thursday:	Not reported
Friday:	Not reported
Saturday:	Not reported
Contractor ID:	Not reported
Phone:	Not reported
Job Site CAS:	Not reported
Project Form Email:	Not reported
Property Owner Name:	Not reported
Property Owner Agent:	Not reported
Property Owner Company:	Assured Quality Environmental, (ABCN00001365)
Property Owner Address:	Not reported
Property Owner City:	Not reported
Property Owner State:	Not reported
Property Owner Zip4:	Not reported
Property Owner Phone:	Not reported
Job Site Room:	Not reported
Facility Age:	Not reported
Facility Size:	Not reported
Facility Remodel:	Not reported
Facility Demo:	Not reported
Facility Repair:	Not reported
Facility Maint:	Not reported
Removed:	Not reported
Encapsulated:	Not reported
Quantity Sq Ft:	Not reported
Fireproofing:	Not reported
Popcorn Ceiling:	Not reported
CAB:	Not reported
Sheet Vinyl:	Not reported
Asbestos Paper:	Not reported
Boiler Insulation:	Not reported
Duct Paper:	Not reported
VAT:	Not reported
Roofing:	Not reported
Sq Ft Other:	Not reported
Sq Ft Other Text:	Not reported
Quantity Lin Ft:	Not reported
Mag Pipe Insulation:	Not reported
Air Cell Pipe Insulation:	Not reported
Ducting Insulation:	Not reported
Cement Asbestos Pipe:	Not reported
Mudded Pipe Insulation:	Not reported
Duct Tape:	Not reported
Lin Ft Other1:	Not reported
Lin Ft Other1 Text:	Not reported
Lin Ft Other2:	Not reported
Lin Ft Other2 Text:	Not reported
Indoors:	Not reported
Outdoors:	Not reported
Neg Pres Enclosure:	Not reported
Glove Bag:	Not reported
Mini Enclosure:	Not reported
Critical Barriers:	Not reported

Map ID
Direction
Distance
Elevation

MAP FINDINGS

Site

Database(s)

EDR ID Number
EPA ID Number

BROWN & HALEY INC FACTORY SITE TACOMA (Continued)

1004613541

Wrap And Cut:	Not reported
Wet Methods:	Not reported
HEPA Vacuum:	Not reported
MANUALMETHODS :	Not reported
Other CM1:	Not reported
Other CM1 Text:	Not reported
Other CM2:	Not reported
Other CM2 Text:	Not reported
Half Mask APR:	Not reported
Full Face APR:	Not reported
PAPR:	Not reported
Type C Continuous:	Not reported
Type C Pressure:	Not reported
Other Resp Pro:	Not reported
Other Resp Pro Text:	Not reported
Comments:	Not reported
Date Time Submitted:	Not reported
Submitter IP Address:	Not reported
Region:	3
UBI:	602215666
Notice type:	Initial
Project Type:	Mag/mudded pipe Insulation, Other linear footage
Supervisor:	Gonzo Sanchez ()
Supervisor Phone:	Not reported
Certificate Status:	EXPIRED

Name:	Not reported
Address:	110 E. 26TH ST. 3RD & 4TH FLOORS
City,State,Zip:	TACOMA, WA 98421
Facility Type:	Manufacturing Plant
Parent ID:	96191
Form ID:	96656##1022FSGSS811720
Notice Date:	02/18/2015
Start Date:	02/17/2015
Completion Date:	02/17/2015
Initial:	Not reported
Amended:	1
On Hold:	Not reported
Off Hold:	Not reported
Emergency:	Not reported
Site Hours Start:	7:00 a.m.
Site Hours End:	3:00 PM
Sunday:	Not reported
Monday:	1
Tuesday:	1
Wednesday:	1
Thursday:	1
Friday:	1
Saturday:	Not reported
Contractor ID:	Not reported
Phone:	253-548-1011
Job Site CAS:	Bill Budz
Project Form Email:	wanda@fsandgs.com
Property Owner Name:	Brown & Haley
Property Owner Agent:	Dave McCarter
Property Owner Company:	F S & G S Services Inc (ABCN00001022)
Property Owner Address:	110 E. 26th St.

Map ID
Direction
Distance
Elevation

MAP FINDINGS

Site

Database(s)

EDR ID Number
EPA ID Number

BROWN & HALEY INC FACTORY SITE TACOMA (Continued)

1004613541

Property Owner City:	Tacoma
Property Owner State:	WA
Property Owner Zip4:	98421
Property Owner Phone:	253-620-3088
Job Site Room:	3rd & 4th Floors
Facility Age:	1920
Facility Size:	72,050
Facility Remodel:	1
Facility Demo:	Not reported
Facility Repair:	Not reported
Facility Maint:	Not reported
Removed:	1
Encapsulated:	Not reported
Quantity Sq Ft:	Not reported
Fireproofing:	Not reported
Popcorn Ceiling:	Not reported
CAB:	Not reported
Sheet Vinyl:	Not reported
Asbestos Paper:	Not reported
Boiler Insulation:	Not reported
Duct Paper:	Not reported
VAT:	Not reported
Roofing:	Not reported
Sq Ft Other:	Not reported
Sq Ft Other Text:	Not reported
Quantity Lin Ft:	150
Mag Pipe Insulation:	1
Air Cell Pipe Insulation:	1
Ducting Insulation:	Not reported
Cement Asbestos Pipe:	Not reported
Mudded Pipe Insulation:	1
Duct Tape:	Not reported
Lin Ft Other1:	Not reported
Lin Ft Other1 Text:	Not reported
Lin Ft Other2:	Not reported
Lin Ft Other2 Text:	Not reported
Indoors:	1
Outdoors:	Not reported
Neg Pres Enclosure:	Not reported
Glove Bag:	1
Mini Enclosure:	Not reported
Critical Barriers:	1
Wrap And Cut:	1
Wet Methods:	1
HEPA Vacuum:	1
MANUALMETHODS :	1
Other CM1:	Not reported
Other CM1 Text:	Not reported
Other CM2:	Not reported
Other CM2 Text:	Not reported
Half Mask APR:	1
Full Face APR:	Not reported
PAPR:	Not reported
Type C Continuous:	Not reported
Type C Pressure:	Not reported
Other Resp Pro:	Not reported
Other Resp Pro Text:	Not reported

Map ID
Direction
Distance
Elevation

MAP FINDINGS

Site

Database(s)

EDR ID Number
EPA ID Number

BROWN & HALEY INC FACTORY SITE TACOMA (Continued)

1004613541

Comments: Project completed 2-17-15
Date Time Submitted: 2015-02-18 08:43:20
Submitter IP Address: 173.200.245.66
Region: 3
UBI: 601133658
Notice type: Initial
Project Type: Air cell Pipe Insulation, Mag/mudded pipe Insulation
Supervisor: Bill Budz ()
Supervisor Phone: Not reported
Certificate Status: ACTIVE

Name: Not reported
Address: 110 E. 26TH ST. 3RD & 4TH FLOORS
City,State,Zip: TACOMA, WA 98421
Facility Type: Manufacturing Plant
Parent ID: 96191
Form ID: 96657##1022FSGSS811720
Notice Date: 02/18/2015
Start Date: 02/17/2015
Completion Date: 02/17/2015
Initial: Not reported
Amended: 1
On Hold: Not reported
Off Hold: Not reported
Emergency: Not reported
Site Hours Start: 7:00 a.m.
Site Hours End: 3:00 PM
Sunday: Not reported
Monday: 1
Tuesday: 1
Wednesday: 1
Thursday: 1
Friday: 1
Saturday: Not reported
Contractor ID: Not reported
Phone: 253-548-1011
Job Site CAS: Bill Budz
Project Form Email: wanda@fsandgs.com
Property Owner Name: Brown & Haley
Property Owner Agent: Dave McCarter
Property Owner Company: F S & G S Services Inc (ABCN00001022)
Property Owner Address: 110 E. 26th St.
Property Owner City: Tacoma
Property Owner State: WA
Property Owner Zip4: 98421
Property Owner Phone: 253-620-3088
Job Site Room: 3rd & 4th Floors
Facility Age: 1920
Facility Size: 72,050
Facility Remodel: 1
Facility Demo: Not reported
Facility Repair: Not reported
Facility Maint: Not reported
Removed: 1
Encapsulated: Not reported
Quantity Sq Ft: Not reported
Fireproofing: Not reported

Map ID
Direction
Distance
Elevation

MAP FINDINGS

Site

Database(s)

EDR ID Number
EPA ID Number

BROWN & HALEY INC FACTORY SITE TACOMA (Continued)

1004613541

Popcorn Ceiling:	Not reported
CAB:	Not reported
Sheet Vinyl:	Not reported
Asbestos Paper:	Not reported
Boiler Insulation:	Not reported
Duct Paper:	Not reported
VAT:	Not reported
Roofing:	Not reported
Sq Ft Other:	Not reported
Sq Ft Other Text:	Not reported
Quantity Lin Ft:	150
Mag Pipe Insulation:	1
Air Cell Pipe Insulation:	1
Ducting Insulation:	Not reported
Cement Asbestos Pipe:	Not reported
Mudded Pipe Insulation:	1
Duct Tape:	Not reported
Lin Ft Other1:	Not reported
Lin Ft Other1 Text:	Not reported
Lin Ft Other2:	Not reported
Lin Ft Other2 Text:	Not reported
Indoors:	1
Outdoors:	Not reported
Neg Pres Enclosure:	Not reported
Glove Bag:	1
Mini Enclosure:	Not reported
Critical Barriers:	1
Wrap And Cut:	1
Wet Methods:	1
HEPA Vacuum:	1
MANUALMETHODS :	1
Other CM1:	Not reported
Other CM1 Text:	Not reported
Other CM2:	Not reported
Other CM2 Text:	Not reported
Half Mask APR:	1
Full Face APR:	Not reported
PAPR:	Not reported
Type C Continuous:	Not reported
Type C Pressure:	Not reported
Other Resp Pro:	Not reported
Other Resp Pro Text:	Not reported
Comments:	Project completed 2-17-15
Date Time Submitted:	2015-02-18 08:43:39
Submitter IP Address:	173.200.245.66
Region:	3
UBI:	601133658
Notice type:	Initial
Project Type:	Air cell Pipe Insulation, Mag/mudded pipe Insulation
Supervisor:	Bill Budz ()
Supervisor Phone:	Not reported
Certificate Status:	ACTIVE
Name:	Not reported
Address:	110 E. 26TH ST. 3RD & 4TH FLOORS
City,State,Zip:	TACOMA, WA 98421
Facility Type:	Manufacturing Plant

Map ID
Direction
Distance
Elevation

MAP FINDINGS

Site

Database(s)

EDR ID Number
EPA ID Number

BROWN & HALEY INC FACTORY SITE TACOMA (Continued)

1004613541

Parent ID:	0
Form ID:	96191##1022FSGSS980631
Notice Date:	02/05/2015
Start Date:	02/17/2015
Completion Date:	02/27/2015
Initial:	1
Amended:	Not reported
On Hold:	Not reported
Off Hold:	Not reported
Emergency:	Not reported
Site Hours Start:	7:00 a.m.
Site Hours End:	3:00 PM
Sunday:	Not reported
Monday:	1
Tuesday:	1
Wednesday:	1
Thursday:	1
Friday:	1
Saturday:	Not reported
Contractor ID:	Not reported
Phone:	253-548-1011
Job Site CAS:	Bill Budz
Project Form Email:	wanda@fsandgs.com
Property Owner Name:	Brown & Haley
Property Owner Agent:	Dave McCarter
Property Owner Company:	F S & G S Services Inc (ABCN00001022)
Property Owner Address:	110 E. 26th St.
Property Owner City:	Tacoma
Property Owner State:	WA
Property Owner Zip4:	98421
Property Owner Phone:	253-620-3088
Job Site Room:	3rd & 4th Floors
Facility Age:	1920
Facility Size:	72,050
Facility Remodel:	1
Facility Demo:	Not reported
Facility Repair:	Not reported
Facility Maint:	Not reported
Removed:	1
Encapsulated:	Not reported
Quantity Sq Ft:	Not reported
Fireproofing:	Not reported
Popcorn Ceiling:	Not reported
CAB:	Not reported
Sheet Vinyl:	Not reported
Asbestos Paper:	Not reported
Boiler Insulation:	Not reported
Duct Paper:	Not reported
VAT:	Not reported
Roofing:	Not reported
Sq Ft Other:	Not reported
Sq Ft Other Text:	Not reported
Quantity Lin Ft:	150
Mag Pipe Insulation:	1
Air Cell Pipe Insulation:	1
Ducting Insulation:	Not reported
Cement Asbestos Pipe:	Not reported

Map ID
Direction
Distance
Elevation

MAP FINDINGS

Site

Database(s)

EDR ID Number
EPA ID Number

BROWN & HALEY INC FACTORY SITE TACOMA (Continued)

1004613541

Mudded Pipe Insulation:	1
Duct Tape:	Not reported
Lin Ft Other1:	Not reported
Lin Ft Other1 Text:	Not reported
Lin Ft Other2:	Not reported
Lin Ft Other2 Text:	Not reported
Indoors:	1
Outdoors:	Not reported
Neg Pres Enclosure:	Not reported
Glove Bag:	1
Mini Enclosure:	Not reported
Critical Barriers:	1
Wrap And Cut:	1
Wet Methods:	1
HEPA Vacuum:	1
MANUALMETHODS :	1
Other CM1:	Not reported
Other CM1 Text:	Not reported
Other CM2:	Not reported
Other CM2 Text:	Not reported
Half Mask APR:	1
Full Face APR:	Not reported
PAPR:	Not reported
Type C Continuous:	Not reported
Type C Pressure:	Not reported
Other Resp Pro:	Not reported
Other Resp Pro Text:	Not reported
Comments:	Not reported
Date Time Submitted:	2015-02-05 10:36:38
Submitter IP Address:	173.200.245.66
Region:	3
UBI:	601133658
Notice type:	Initial
Project Type:	Air cell Pipe Insulation, Mag/mudded pipe Insulation
Supervisor:	Bill Budz ()
Supervisor Phone:	Not reported
Certificate Status:	ACTIVE
Name:	Not reported
Address:	110 E 26TH STREET
City,State,Zip:	TACOMA, WA
Facility Type:	Not reported
Parent ID:	Not reported
Form ID:	137793#1965987615
Notice Date:	02/13/2019
Start Date:	02/13/2019
Completion Date:	02/14/2019
Initial:	Not reported
Amended:	Not reported
On Hold:	Not reported
Off Hold:	Not reported
Emergency:	Not reported
Site Hours Start:	Not reported
Site Hours End:	Not reported
Sunday:	Not reported
Monday:	Not reported
Tuesday:	Not reported

Map ID
Direction
Distance
Elevation

MAP FINDINGS

Site

Database(s)

EDR ID Number
EPA ID Number

BROWN & HALEY INC FACTORY SITE TACOMA (Continued)

1004613541

Wednesday:	Not reported
Thursday:	Not reported
Friday:	Not reported
Saturday:	Not reported
Contractor ID:	Not reported
Phone:	Not reported
Job Site CAS:	Not reported
Project Form Email:	Not reported
Property Owner Name:	Not reported
Property Owner Agent:	Not reported
Property Owner Company:	NORTHWEST ABATEMENT SERVICES I (LAKEWOOD) (ABCN00001177)
Property Owner Address:	Not reported
Property Owner City:	Not reported
Property Owner State:	Not reported
Property Owner Zip4:	Not reported
Property Owner Phone:	Not reported
Job Site Room:	Not reported
Facility Age:	Not reported
Facility Size:	Not reported
Facility Remodel:	Not reported
Facility Demo:	Not reported
Facility Repair:	Not reported
Facility Maint:	Not reported
Removed:	Not reported
Encapsulated:	Not reported
Quantity Sq Ft:	Not reported
Fireproofing:	Not reported
Popcorn Ceiling:	Not reported
CAB:	Not reported
Sheet Vinyl:	Not reported
Asbestos Paper:	Not reported
Boiler Insulation:	Not reported
Duct Paper:	Not reported
VAT:	Not reported
Roofing:	Not reported
Sq Ft Other:	Not reported
Sq Ft Other Text:	Not reported
Quantity Lin Ft:	Not reported
Mag Pipe Insulation:	Not reported
Air Cell Pipe Insulation:	Not reported
Ducting Insulation:	Not reported
Cement Asbestos Pipe:	Not reported
Mudded Pipe Insulation:	Not reported
Duct Tape:	Not reported
Lin Ft Other1:	Not reported
Lin Ft Other1 Text:	Not reported
Lin Ft Other2:	Not reported
Lin Ft Other2 Text:	Not reported
Indoors:	Not reported
Outdoors:	Not reported
Neg Pres Enclosure:	Not reported
Glove Bag:	Not reported
Mini Enclosure:	Not reported
Critical Barriers:	Not reported
Wrap And Cut:	Not reported
Wet Methods:	Not reported
HEPA Vacuum:	Not reported

Map ID
Direction
Distance
Elevation

MAP FINDINGS

Site

Database(s)

EDR ID Number
EPA ID Number

BROWN & HALEY INC FACTORY SITE TACOMA (Continued)

1004613541

MANUALMETHODS :	Not reported
Other CM1:	Not reported
Other CM1 Text:	Not reported
Other CM2:	Not reported
Other CM2 Text:	Not reported
Half Mask APR:	Not reported
Full Face APR:	Not reported
PAPR:	Not reported
Type C Continuous:	Not reported
Type C Pressure:	Not reported
Other Resp Pro:	Not reported
Other Resp Pro Text:	Not reported
Comments:	Not reported
Date Time Submitted:	Not reported
Submitter IP Address:	Not reported
Region:	3
UBI:	601580291
Notice type:	Emergency
Project Type:	Mag/mudded pipe Insulation
Supervisor:	Vladislav Lazarov (2019022524A)
Supervisor Phone:	Not reported
Certificate Status:	ACTIVE
Name:	Not reported
Address:	110 EAST 26TH ST.
City,State,Zip:	TACOMA, WA
Facility Type:	Not reported
Parent ID:	Not reported
Form ID:	124633#2009573008
Notice Date:	06/18/2018
Start Date:	06/04/2018
Completion Date:	06/22/2018
Initial:	Not reported
Amended:	Not reported
On Hold:	Not reported
Off Hold:	Not reported
Emergency:	Not reported
Site Hours Start:	Not reported
Site Hours End:	Not reported
Sunday:	Not reported
Monday:	Not reported
Tuesday:	Not reported
Wednesday:	Not reported
Thursday:	Not reported
Friday:	Not reported
Saturday:	Not reported
Contractor ID:	Not reported
Phone:	Not reported
Job Site CAS:	Not reported
Project Form Email:	Not reported
Property Owner Name:	Not reported
Property Owner Agent:	Not reported
Property Owner Company:	NORTHWEST ABATEMENT SERVICES I (LAKEWOOD) (ABCN00001177)
Property Owner Address:	Not reported
Property Owner City:	Not reported
Property Owner State:	Not reported
Property Owner Zip4:	Not reported

Map ID
Direction
Distance
Elevation

MAP FINDINGS

Site

Database(s)

EDR ID Number
EPA ID Number

BROWN & HALEY INC FACTORY SITE TACOMA (Continued)

1004613541

Property Owner Phone:	Not reported
Job Site Room:	Not reported
Facility Age:	Not reported
Facility Size:	Not reported
Facility Remodel:	Not reported
Facility Demo:	Not reported
Facility Repair:	Not reported
Facility Maint:	Not reported
Removed:	Not reported
Encapsulated:	Not reported
Quantity Sq Ft:	Not reported
Fireproofing:	Not reported
Popcorn Ceiling:	Not reported
CAB:	Not reported
Sheet Vinyl:	Not reported
Asbestos Paper:	Not reported
Boiler Insulation:	Not reported
Duct Paper:	Not reported
VAT:	Not reported
Roofing:	Not reported
Sq Ft Other:	Not reported
Sq Ft Other Text:	Not reported
Quantity Lin Ft:	Not reported
Mag Pipe Insulation:	Not reported
Air Cell Pipe Insulation:	Not reported
Ducting Insulation:	Not reported
Cement Asbestos Pipe:	Not reported
Mudded Pipe Insulation:	Not reported
Duct Tape:	Not reported
Lin Ft Other1:	Not reported
Lin Ft Other1 Text:	Not reported
Lin Ft Other2:	Not reported
Lin Ft Other2 Text:	Not reported
Indoors:	Not reported
Outdoors:	Not reported
Neg Pres Enclosure:	Not reported
Glove Bag:	Not reported
Mini Enclosure:	Not reported
Critical Barriers:	Not reported
Wrap And Cut:	Not reported
Wet Methods:	Not reported
HEPA Vacuum:	Not reported
MANUALMETHODS :	Not reported
Other CM1:	Not reported
Other CM1 Text:	Not reported
Other CM2:	Not reported
Other CM2 Text:	Not reported
Half Mask APR:	Not reported
Full Face APR:	Not reported
PAPR:	Not reported
Type C Continuous:	Not reported
Type C Pressure:	Not reported
Other Resp Pro:	Not reported
Other Resp Pro Text:	Not reported
Comments:	Not reported
Date Time Submitted:	Not reported
Submitter IP Address:	Not reported

Map ID
Direction
Distance
Elevation

MAP FINDINGS

Site

Database(s)

EDR ID Number
EPA ID Number

BROWN & HALEY INC FACTORY SITE TACOMA (Continued)

1004613541

Region:	3
UBI:	601580291
Notice type:	Initial
Project Type:	Air cell Pipe Insulation, Other Square Footage
Supervisor:	Forrest Hamilton (2019032875A)
Supervisor Phone:	Not reported
Certificate Status:	ACTIVE
Name:	Not reported
Address:	110 EAST 26TH ST.
City,State,Zip:	TACOMA, WA
Facility Type:	Not reported
Parent ID:	Not reported
Form ID:	124633#2009573008
Notice Date:	05/22/2018
Start Date:	06/04/2018
Completion Date:	06/29/2018
Initial:	Not reported
Amended:	Not reported
On Hold:	Not reported
Off Hold:	Not reported
Emergency:	Not reported
Site Hours Start:	Not reported
Site Hours End:	Not reported
Sunday:	Not reported
Monday:	Not reported
Tuesday:	Not reported
Wednesday:	Not reported
Thursday:	Not reported
Friday:	Not reported
Saturday:	Not reported
Contractor ID:	Not reported
Phone:	Not reported
Job Site CAS:	Not reported
Project Form Email:	Not reported
Property Owner Name:	Not reported
Property Owner Agent:	Not reported
Property Owner Company:	NORTHWEST ABATEMENT SERVICES I (LAKEWOOD) (ABCN00001177)
Property Owner Address:	Not reported
Property Owner City:	Not reported
Property Owner State:	Not reported
Property Owner Zip4:	Not reported
Property Owner Phone:	Not reported
Job Site Room:	Not reported
Facility Age:	Not reported
Facility Size:	Not reported
Facility Remodel:	Not reported
Facility Demo:	Not reported
Facility Repair:	Not reported
Facility Maint:	Not reported
Removed:	Not reported
Encapsulated:	Not reported
Quantity Sq Ft:	Not reported
Fireproofing:	Not reported
Popcorn Ceiling:	Not reported
CAB:	Not reported
Sheet Vinyl:	Not reported

Map ID
Direction
Distance
Elevation

MAP FINDINGS

Site

Database(s)

EDR ID Number
EPA ID Number

BROWN & HALEY INC FACTORY SITE TACOMA (Continued)

1004613541

Asbestos Paper:	Not reported
Boiler Insulation:	Not reported
Duct Paper:	Not reported
VAT:	Not reported
Roofing:	Not reported
Sq Ft Other:	Not reported
Sq Ft Other Text:	Not reported
Quantity Lin Ft:	Not reported
Mag Pipe Insulation:	Not reported
Air Cell Pipe Insulation:	Not reported
Ducting Insulation:	Not reported
Cement Asbestos Pipe:	Not reported
Mudded Pipe Insulation:	Not reported
Duct Tape:	Not reported
Lin Ft Other1:	Not reported
Lin Ft Other1 Text:	Not reported
Lin Ft Other2:	Not reported
Lin Ft Other2 Text:	Not reported
Indoors:	Not reported
Outdoors:	Not reported
Neg Pres Enclosure:	Not reported
Glove Bag:	Not reported
Mini Enclosure:	Not reported
Critical Barriers:	Not reported
Wrap And Cut:	Not reported
Wet Methods:	Not reported
HEPA Vacuum:	Not reported
MANUALMETHODS :	Not reported
Other CM1:	Not reported
Other CM1 Text:	Not reported
Other CM2:	Not reported
Other CM2 Text:	Not reported
Half Mask APR:	Not reported
Full Face APR:	Not reported
PAPR:	Not reported
Type C Continuous:	Not reported
Type C Pressure:	Not reported
Other Resp Pro:	Not reported
Other Resp Pro Text:	Not reported
Comments:	Not reported
Date Time Submitted:	Not reported
Submitter IP Address:	Not reported
Region:	3
UBI:	601580291
Notice type:	Initial
Project Type:	Air cell Pipe Insulation, Other Square Footage
Supervisor:	Forrest Hamilton (2019032875A)
Supervisor Phone:	Not reported
Certificate Status:	ACTIVE

Map ID
Direction
Distance
Elevation

MAP FINDINGS

EDR ID Number
EPA ID Number

AT160
West
1/4-1/2
0.427 mi.
2252 ft.
Site 1 of 3 in cluster AT

PUGET SOUND TIRE
102 PUYALLUP RD
TACOMA, WA 98421

WA ALLSITES **S110276429**
N/A

Relative:
Higher
Actual:
54 ft.

ALLSITES:
Name: EAGLE TIRE & AUTO TACOMA
Facility Id: 23676

Name: PUGET SOUND TIRE
Facility Id: 95895443

AU161
NNW
1/4-1/2
0.427 mi.
2254 ft.
Site 1 of 2 in cluster AU

SUPERVALU HOLDINGS INC
448 E 18TH ST
TACOMA, WA 98421

WA LUST **U003354622**
WA ALLSITES **N/A**
WA CSCSL NFA
WA SPILLS
WA MANIFEST

Relative:
Lower
Actual:
8 ft.

LUST:
Name: WEST COAST GROCERY
Address: 448 E 18TH ST
City,State,Zip: TACOMA, WA 98421
Facility ID: 66615685
Lust Status Type: LUST - NFA
Cleanup Site ID: 10098
Cleanup Unit Type: Not reported
Process Type: Not reported
Cleanup Unit Name: Supervalu Inc,Supervalu Inc Produce,WEST COAST FRUIT & PRODUCE CO
Response Section: Southwest
Release Date: 03/14/1991
Lust Date: 08/29/2012
Region: Southwest
Lust ID: 2134
UST ID: 471
Contaminant Name: Lead
Ground Water: Not reported
Surface Water: Not reported
Soil: Below Cleanup Levels
Sediment: Not reported
Air: Not reported
Bedrock: Not reported
Lat/Long: 47.24716 / -122.42781

Name: WEST COAST GROCERY
Address: 448 E 18TH ST
City,State,Zip: TACOMA, WA 98421
Facility ID: 66615685
Lust Status Type: LUST - NFA
Cleanup Site ID: 10098
Cleanup Unit Type: Not reported
Process Type: Not reported
Cleanup Unit Name: Supervalu Inc,Supervalu Inc Produce,WEST COAST FRUIT & PRODUCE CO
Response Section: Southwest
Release Date: 03/14/1991
Lust Date: 08/29/2012
Region: Southwest
Lust ID: 2134
UST ID: 471
Contaminant Name: Other Non-Halogenated Organics

Map ID
Direction
Distance
Elevation

MAP FINDINGS

Site

Database(s)

EDR ID Number
EPA ID Number

SUPERVALU HOLDINGS INC (Continued)

U003354622

Ground Water: Remediated-Below
Surface Water: Not reported
Soil: Remediated-Below
Sediment: Not reported
Air: Not reported
Bedrock: Not reported
Lat/Long: 47.24716 / -122.42781

Name: WEST COAST GROCERY
Address: 448 E 18TH ST
City,State,Zip: TACOMA, WA 98421
Facility ID: 66615685
Lust Status Type: LUST - NFA
Cleanup Site ID: 10098
Cleanup Unit Type: Not reported
Process Type: Not reported
Cleanup Unit Name: Supervalu Inc,Supervalu Inc Produce,WEST COAST FRUIT & PRODUCE CO
Response Section: Southwest
Release Date: 03/14/1991
Lust Date: 08/29/2012
Region: Southwest
Lust ID: 2134
UST ID: 471
Contaminant Name: Benzene
Ground Water: Remediated-Below
Surface Water: Not reported
Soil: Remediated-Below
Sediment: Not reported
Air: Not reported
Bedrock: Not reported
Lat/Long: 47.24716 / -122.42781

Name: WEST COAST GROCERY
Address: 448 E 18TH ST
City,State,Zip: TACOMA, WA 98421
Facility ID: 66615685
Lust Status Type: LUST - NFA
Cleanup Site ID: 10098
Cleanup Unit Type: Not reported
Process Type: Not reported
Cleanup Unit Name: Supervalu Inc,Supervalu Inc Produce,WEST COAST FRUIT & PRODUCE CO
Response Section: Southwest
Release Date: 03/14/1991
Lust Date: 08/29/2012
Region: Southwest
Lust ID: 2134
UST ID: 471
Contaminant Name: Petroleum-Gasoline
Ground Water: Remediated-Below
Surface Water: Not reported
Soil: Remediated-Below
Sediment: Not reported
Air: Not reported
Bedrock: Not reported
Lat/Long: 47.24716 / -122.42781

Map ID
Direction
Distance
Elevation

MAP FINDINGS

Site

Database(s)

EDR ID Number
EPA ID Number

SUPERVALU HOLDINGS INC (Continued)

U003354622

ALLSITES:

Name: SUPERVALU INC PRODUCE
Facility Id: 66615685

CSCSL NFA:

Name: WEST COAST GROCERY
Address: 448 E 18TH ST
City,State,Zip: TACOMA, WA 98421
Facility/Site Id: 66615685
CS Id: 10098
NFA Date: 08/29/2012
Alternate Site Names: Supervalu Inc,Supervalu Inc Produce,WEST COAST FRUIT & PRODUCE CO
NFA Reason: NFA-Initial Investigation
Site Status: NFA
Region: Southwest
Contaminant Name: Benzene
Ground Water: Remediated-Below
Surface Water: Not reported
Soil: Remediated-Below
Sediment: Not reported
Air: Not reported
Bedrock: Not reported
Latitude: 47.24716
Longitude: -122.42781

Name: WEST COAST GROCERY
Address: 448 E 18TH ST
City,State,Zip: TACOMA, WA 98421
Facility/Site Id: 66615685
CS Id: 10098
NFA Date: 08/29/2012
Alternate Site Names: Supervalu Inc,Supervalu Inc Produce,WEST COAST FRUIT & PRODUCE CO
NFA Reason: NFA-Initial Investigation
Site Status: NFA
Region: Southwest
Contaminant Name: Lead
Ground Water: Not reported
Surface Water: Not reported
Soil: Below Cleanup Levels
Sediment: Not reported
Air: Not reported
Bedrock: Not reported
Latitude: 47.24716
Longitude: -122.42781

Name: WEST COAST GROCERY
Address: 448 E 18TH ST
City,State,Zip: TACOMA, WA 98421
Facility/Site Id: 66615685
CS Id: 10098
NFA Date: 08/29/2012
Alternate Site Names: Supervalu Inc,Supervalu Inc Produce,WEST COAST FRUIT & PRODUCE CO
NFA Reason: NFA-Initial Investigation
Site Status: NFA
Region: Southwest
Contaminant Name: Other Non-Halogenated Organics

Map ID
Direction
Distance
Elevation

MAP FINDINGS

Site

Database(s)

EDR ID Number
EPA ID Number

SUPERVALU HOLDINGS INC (Continued)

U003354622

Ground Water: Remediated-Below
Surface Water: Not reported
Soil: Remediated-Below
Sediment: Not reported
Air: Not reported
Bedrock: Not reported
Latitude: 47.24716
Longitude: -122.42781

Name: WEST COAST GROCERY
Address: 448 E 18TH ST
City,State,Zip: TACOMA, WA 98421
Facility/Site Id: 66615685
CS Id: 10098
NFA Date: 08/29/2012
Alternate Site Names: Supervalu Inc,Supervalu Inc Produce,WEST COAST FRUIT & PRODUCE CO
NFA Reason: NFA-Initial Investigation
Site Status: NFA
Region: Southwest
Contaminant Name: Petroleum-Gasoline
Ground Water: Remediated-Below
Surface Water: Not reported
Soil: Remediated-Below
Sediment: Not reported
Air: Not reported
Bedrock: Not reported
Latitude: 47.24716
Longitude: -122.42781

SPILLS:

Name: TACOMA POWER
Address: 448 E 18TH ST
City,State,Zip: TACOMA, WA
Facility ID: 547308
Medium: Not reported
Material Desc: PETROLEUM - MINERAL OIL
Material Qty: 1
Material Units: GALLON
Date Received: 04/07/2005
Contact Name: POST
Incident Date: Not reported
Incident Category Type: Not reported
Incident Category: Not reported
Latitude: Not reported
Longitude: Not reported
Source Type: Not reported
Source: Not reported
Vessel Facility Name2: Not reported
Recovered Quantity: Not reported
Resp Party Contact: Not reported
Cause: Not reported
Cause Type: Not reported
Resp Party Name: Not reported

WA MANIFEST:

Name: SUPERVALU HOLDINGS INC

Map ID
Direction
Distance
Elevation

MAP FINDINGS

Site

Database(s)

EDR ID Number
EPA ID Number

SUPERVALU HOLDINGS INC (Continued)

U003354622

Address:	448 E 18TH ST
City,State,Zip:	TACOMA, WA 98421-1507
Facility Address 2:	Not reported
Facility ID:	66615685
EPA ID:	WAH000050368
NAICS:	493120
State Waste Code Desc:	Not reported
Federal Waste Code Desc:	D001,D002
Form Comm:	Not reported
Data Year:	2017
Permit by Rule:	False
Mailing Address 2:	Dept 81014
Treatment by Generator:	False
Mixed Radioactive Waste:	False
Importer of Hazardous Waste:	False
Immediate Recycler:	False
Treatment/Storage/Disposal/Recycling Facility:	False
Generator of Dangerous Fuel Waste:	False
Generator Marketing to Burner:	False
Other Marketers (i.e., blender, distributor, etc.):	False
Utility Boiler Burner:	False
Industry Boiler Burner:	False
Industrial Furnace:	False
Smelter Defferal:	False
Universal Waste:	Not reported
Off-Specification:	Not reported
LN Address 2:	Not reported
Tax Reg #:	603268500
Business Type:	Grocery Retail Chain
Mail Name:	Not reported
Mailing Address:	PO Box 20
Mailing City,State,Zip:	Boise, ID 83726
Legal Organization Name:	Supervalu Holdings Inc
Legal Organization Type:	Private
Legal Contact:	Not reported
Legal Address:	PO Box 20 Dept 81014
Legal Address 2:	Not reported
Legal City,State,Zip:	Boise, ID 83726
Legal Phone Number:	(208)395-4793
Legal Effective Date:	12/01/1995
Land Organization Name:	Supervalu Holdings Inc
Land Organization Type:	Private
Land Contact:	Not reported
Land Address:	PO Box 20 Dept 81014
Land City,State,Zip:	Boise, ID 83726
Land Phone Number:	(208)395-4793
Operator Organization Name:	Supervalu Holdings Inc
Operator Organization Type:	Private
Operator:	Not reported
Operator Address:	PO Box 20 Dept 81014
Operator Address 2:	Not reported
Operator City,State,Zip:	Boise, ID 83726
Operator Phone Number:	(208)395-4793
Operator Effective Date:	12/01/1995
Site Contact:	Greg Sharits
Site Contact Address:	448 E 18th St
Contact City,State,Zip:	Tacoma, WA 98421

Map ID
Direction
Distance
Elevation

MAP FINDINGS

Site

Database(s)

EDR ID Number
EPA ID Number

SUPERVALU HOLDINGS INC (Continued)

U003354622

Site Contact Phone Number:	(253)404-4176
Site Contact Email:	Not reported
Gen Status Code:	SQG
Monthly Generation:	False
Batch Generation:	True
One Time Generation:	False
Transport Own Waste:	False
Tranports Other Waste:	False
Recycler Onsite:	False
Transfer Facility:	False
Other Exemption:	Not reported
UW Battery Gen:	False
Used Oil Transporter:	False
Used Oil Transfer Facility:	False
Used Oil Processor:	False
Used Oil Refiner:	False
Used Oil Fuel Marketer Directs Shipments:	False
Used Oil Fuel Marketer Meets Specs:	False
Site Contact Address 2:	Not reported
Name:	SUPERVALU HOLDINGS INC
Address:	448 E 18TH ST
City,State,Zip:	TACOMA, WA 98421
Facility Address 2:	Not reported
Facility ID:	66615685
EPA ID:	WAH000050368
NAICS:	493120
State Waste Code Desc:	Not reported
Federal Waste Code Desc:	D001,D002
Form Comm:	Not reported
Data Year:	2017
Permit by Rule:	False
Mailing Address 2:	Dept 81014
Treatment by Generator:	False
Mixed Radioactive Waste:	False
Importer of Hazardous Waste:	False
Immediate Recycler:	False
Treatment/Storage/Disposal/Recycling Facility:	False
Generator of Dangerous Fuel Waste:	False
Generator Marketing to Burner:	False
Other Marketers (i.e., blender, distributor, etc.):	False
Utility Boiler Burner:	False
Industry Boiler Burner:	False
Industrial Furnace:	False
Smelter Defferal:	False
Universal Waste:	Not reported
Off-Specification:	Not reported
LN Address 2:	Not reported
Tax Reg #:	603268500
Business Type:	Not reported
Mail Name:	Not reported
Mailing Address:	PO Box 20
Mailing City,State,Zip:	Boise, ID 83726
Legal Organization Name:	Supervalu Holdings Inc
Legal Organization Type:	Private
Legal Contact:	Not reported
Legal Address:	PO Box 20 Dept 81014

Map ID
Direction
Distance
Elevation

MAP FINDINGS

Site

Database(s)

EDR ID Number
EPA ID Number

SUPERVALU HOLDINGS INC (Continued)

U003354622

Legal Address 2:	Not reported
Legal City,State,Zip:	Boise, ID 83726
Legal Phone Number:	(208)395-4793
Legal Effective Date:	12/01/1995
Land Organization Name:	Supervalu Holdings Inc
Land Organization Type:	Private
Land Contact:	Not reported
Land Address:	PO Box 20 Dept 81014
Land City,State,Zip:	Boise, ID 83726
Land Phone Number:	(208)395-4793
Operator Organization Name:	Supervalu Holdings Inc
Operator Organization Type:	Private
Operator:	Not reported
Operator Address:	PO Box 20 Dept 81014
Operator Address 2:	Not reported
Operator City,State,Zip:	Boise, ID 83726
Operator Phone Number:	(208)395-4793
Operator Effective Date:	12/01/1995
Site Contact:	Not reported
Site Contact Address:	Not reported
Contact City,State,Zip:	Not reported
Site Contact Phone Number:	Not reported
Site Contact Email:	Not reported
Gen Status Code:	SQG
Monthly Generation:	False
Batch Generation:	True
One Time Generation:	False
Transport Own Waste:	False
Tranports Other Waste:	False
Recycler Onsite:	False
Transfer Facility:	False
Other Exemption:	Not reported
UW Battery Gen:	False
Used Oil Transporter:	False
Used Oil Transfer Facility:	False
Used Oil Processor:	False
Used Oil Refiner:	False
Used Oil Fuel Marketer Directs Shipments:	False
Used Oil Fuel Marketer Meets Specs:	False
Site Contact Address 2:	Not reported
Name:	SUPERVALU HOLDINGS INC
Address:	448 E 18TH ST
City,State,Zip:	TACOMA, WA 98421-1507
Facility Address 2:	Not reported
Facility ID:	66615685
EPA ID:	WAH000050368
NAICS:	493120
State Waste Code Desc:	Not reported
Federal Waste Code Desc:	D001,D002
Form Comm:	Not reported
Data Year:	2016
Permit by Rule:	False
Mailing Address 2:	Dept 81014
Treatment by Generator:	False
Mixed Radioactive Waste:	False
Importer of Hazardous Waste:	False

Map ID
Direction
Distance
Elevation

MAP FINDINGS

Site

Database(s)

EDR ID Number
EPA ID Number

SUPERVALU HOLDINGS INC (Continued)

U003354622

Immediate Recycler:	False
Treatment/Storage/Disposal/Recycling Facility:	False
Generator of Dangerous Fuel Waste:	False
Generator Marketing to Burner:	False
Other Marketers (i.e., blender, distributor, etc.):	False
Utility Boiler Burner:	False
Industry Boiler Burner:	False
Industrial Furnace:	False
Smelter Defferal:	False
Universal Waste:	Not reported
Off-Specification:	Not reported
LN Address 2:	Not reported
Tax Reg #:	603268500
Business Type:	Grocery Retail Chain
Mail Name:	Not reported
Mailing Address:	PO Box 20
Mailing City,State,Zip:	Boise, ID 83726
Legal Organization Name:	Supervalu Holdings Inc
Legal Organization Type:	Private
Legal Contact:	Not reported
Legal Address:	PO Box 20 Dept 81014
Legal Address 2:	Not reported
Legal City,State,Zip:	Boise, ID 83726
Legal Phone Number:	(208)395-4793
Legal Effective Date:	12/01/1995
Land Organization Name:	Supervalu Holdings Inc
Land Organization Type:	Private
Land Contact:	Not reported
Land Address:	PO Box 20 Dept 81014
Land City,State,Zip:	Boise, ID 83726
Land Phone Number:	(208)395-4793
Operator Organization Name:	Supervalu Holdings Inc
Operator Organization Type:	Private
Operator:	Not reported
Operator Address:	PO Box 20 Dept 81014
Operator Address 2:	Not reported
Operator City,State,Zip:	Boise, ID 83726
Operator Phone Number:	(208)395-4793
Operator Effective Date:	12/01/1995
Site Contact:	Greg Sharits
Site Contact Address:	448 E 18th St
Contact City,State,Zip:	Tacoma, WA 98421
Site Contact Phone Number:	(253)404-4176
Site Contact Email:	Not reported
Gen Status Code:	SQG
Monthly Generation:	False
Batch Generation:	True
One Time Generation:	False
Transport Own Waste:	False
Tranports Other Waste:	False
Recycler Onsite:	False
Transfer Facility:	False
Other Exemption:	Not reported
UW Battery Gen:	False
Used Oil Transporter:	False
Used Oil Transfer Facility:	False
Used Oil Processor:	False

Map ID
Direction
Distance
Elevation

MAP FINDINGS

Site

Database(s)

EDR ID Number
EPA ID Number

SUPERVALU HOLDINGS INC (Continued)

U003354622

Used Oil Refiner:	False
Used Oil Fuel Marketer Directs Shipments:	False
Used Oil Fuel Marketer Meets Specs:	False
Site Contact Address 2:	Not reported
Name:	SUPERVALU INC
Address:	448 E 18TH ST
City,State,Zip:	TACOMA, WA 98421-1507
Facility Address 2:	Not reported
Facility ID:	66615685
EPA ID:	WAH000050368
NAICS:	493120
State Waste Code Desc:	WT02
Federal Waste Code Desc:	D001,D002
Form Comm:	Not reported
Data Year:	2015
Permit by Rule:	False
Mailing Address 2:	Dept 81014
Treatment by Generator:	False
Mixed Radioactive Waste:	False
Importer of Hazardous Waste:	False
Immediate Recycler:	False
Treatment/Storage/Disposal/Recycling Facility:	False
Generator of Dangerous Fuel Waste:	False
Generator Marketing to Burner:	False
Other Marketers (i.e., blender, distributor, etc.):	False
Utility Boiler Burner:	False
Industry Boiler Burner:	False
Industrial Furnace:	False
Smelter Defferal:	False
Universal Waste:	Not reported
Off-Specification:	Not reported
LN Address 2:	Not reported
Tax Reg #:	603268500
Business Type:	Grocery Retail Chain
Mail Name:	Not reported
Mailing Address:	PO Box 20
Mailing City,State,Zip:	Boise, ID 83726
Legal Organization Name:	Supervalu Holdings Inc
Legal Organization Type:	Private
Legal Contact:	Not reported
Legal Address:	PO Box 20 Dept 81014
Legal Address 2:	Not reported
Legal City,State,Zip:	Boise, ID 83726
Legal Phone Number:	(208)395-4793
Legal Effective Date:	12/01/1995
Land Organization Name:	Supervalu Holdings Inc
Land Organization Type:	Private
Land Contact:	Not reported
Land Address:	PO Box 20 Dept 81014
Land City,State,Zip:	Boise, ID 83726
Land Phone Number:	(208)395-4793
Operator Organization Name:	Supervalu Holdings Inc
Operator Organization Type:	Private
Operator:	Not reported
Operator Address:	PO Box 20 Dept 81014
Operator Address 2:	Not reported

Map ID
Direction
Distance
Elevation

MAP FINDINGS

Site

Database(s)

EDR ID Number
EPA ID Number

SUPERVALU HOLDINGS INC (Continued)

U003354622

Operator City,State,Zip:	Boise, ID 83726
Operator Phone Number:	(208)395-4793
Operator Effective Date:	12/01/1995
Site Contact:	Greg Sharits
Site Contact Address:	448 E 18th St
Contact City,State,Zip:	Tacoma, WA 98421
Site Contact Phone Number:	(253)404-4176
Site Contact Email:	Not reported
Gen Status Code:	LQG
Monthly Generation:	False
Batch Generation:	True
One Time Generation:	False
Transport Own Waste:	False
Tranports Other Waste:	False
Recycler Onsite:	False
Transfer Facility:	False
Other Exemption:	Not reported
UW Battery Gen:	False
Used Oil Transporter:	False
Used Oil Transfer Facility:	False
Used Oil Processor:	False
Used Oil Refiner:	False
Used Oil Fuel Marketer Directs Shipments:	False
Used Oil Fuel Marketer Meets Specs:	False
Site Contact Address 2:	Not reported
Waste Stream Generated:	
Waste Managed Off Site:	Y
State Only Waste Code 1:	Not reported
State Only Waste Code 2:	Not reported
Report Managed On Site:	0
KG Managed On Site:	0
Generator Treatment Code:	Not reported
Permit By Rule Code:	Not reported
WCDE Residence Code:	Not reported
WCDH Origin Code:	1
WCDE On Site Code:	Not reported
WCDB Code:	W001
Description:	Non-Listed Ignitable (D001)
CORb Sequence Number:	155875
Sequence Number:	3402094
Mixed Radioactive Flag:	False
Designation Code:	D
Reported Quantity:	21.8500000
Quantity Unit:	LB
Kilograms Quantity:	9.91116017
Density Number:	0
Density Quantity:	Not reported
Waste Managed Off Site:	Y
State Only Waste Code 1:	Not reported
State Only Waste Code 2:	Not reported
Report Managed On Site:	0
KG Managed On Site:	0
Generator Treatment Code:	Not reported
Permit By Rule Code:	Not reported
WCDE Residence Code:	Not reported
WCDH Origin Code:	1

Map ID
Direction
Distance
Elevation

MAP FINDINGS

Site

Database(s)

EDR ID Number
EPA ID Number

SUPERVALU HOLDINGS INC (Continued)

U003354622

WCDE On Site Code:	Not reported
WCDB Code:	W001
Description:	Non-Listed Corrosive (D002)
CORb Sequence Number:	155875
Sequence Number:	3402095
Mixed Radioactive Flag:	False
Designation Code:	D
Reported Quantity:	145.650000
Quantity Unit:	LB
Kilograms Quantity:	66.0668411
Density Number:	0
Density Quantity:	Not reported
Waste Managed Off Site:	Y
State Only Waste Code 1:	WT02
State Only Waste Code 2:	Not reported
Report Managed On Site:	0
KG Managed On Site:	0
Generator Treatment Code:	Not reported
Permit By Rule Code:	Not reported
WCDE Residence Code:	Not reported
WCDH Origin Code:	1
WCDE On Site Code:	Not reported
WCDB Code:	W001
Description:	Non-RCRA Liquids & Solids (WT02)
CORb Sequence Number:	155875
Sequence Number:	3402096
Mixed Radioactive Flag:	False
Designation Code:	D
Reported Quantity:	4778
Quantity Unit:	LB
Kilograms Quantity:	2167.30083
Density Number:	0
Density Quantity:	Not reported
Shipments Sent:	
CORB Waste Sequence Number:	155875
Waste Sequence Number:	3402094
Sequence Number:	1975764
Shipment Date:	2015-08-25 00:00:00
Mainfest Document ID:	007214425FLE
Reported Quantity:	9.05000000
Unit of Measure:	LB
Kilograms Quantity:	4.10508007
Receiving EPAID:	WAD020257945
Waste Sequence Number:	3402094
Sequence Number:	1975763
Shipment Date:	2015-08-25 00:00:00
Mainfest Document ID:	007214425FLE
Reported Quantity:	12.8000000
Unit of Measure:	LB
Kilograms Quantity:	5.80608009
Receiving EPAID:	WAD020257945
Waste Sequence Number:	3402095
Sequence Number:	1975765

Map ID
Direction
Distance
Elevation

MAP FINDINGS

Site

Database(s)

EDR ID Number
EPA ID Number

SUPERVALU HOLDINGS INC (Continued)

U003354622

Shipment Date: 2015-08-25 00:00:00
Manifest Document ID: 007214425FLE
Reported Quantity: 145.650000
Unit of Measure: LB
Kilograms Quantity: 66.0668411
Receiving EPAID: WAD020257945

Waste Sequence Number: 3402096
Sequence Number: 1975766
Shipment Date: 2015-11-30 00:00:00
Manifest Document ID: 008603551FLE
Reported Quantity: 4778
Unit of Measure: LB
Kilograms Quantity: 2167.30083
Receiving EPAID: WAD020257945

Waste Stream Off Site Mgmt:
Waste CORB Sequence Number: 155875
Waste Sequence Number: 3402094
Sequence Number: 897384
Received EPAID: WAD020257945
Managed Quantity: 9.05000000
Kilogram Quantity: 4.10508007
Recycled Percentage: 0
Waste Management System Code: H050

Waste Sequence Number: 3402094
Sequence Number: 897383
Received EPAID: WAD020257945
Managed Quantity: 12.8000000
Kilogram Quantity: 5.80608009
Recycled Percentage: 0
Waste Management System Code: H010

Waste Sequence Number: 3402095
Sequence Number: 897385
Received EPAID: WAD020257945
Managed Quantity: 145.650000
Kilogram Quantity: 66.0668411
Recycled Percentage: 0
Waste Management System Code: H040

Waste Sequence Number: 3402096
Sequence Number: 897386
Received EPAID: WAD020257945
Managed Quantity: 4778
Kilogram Quantity: 2167.30083
Recycled Percentage: 0
Waste Management System Code: H132

Waste Stream EPA Code:
CORB Waste Sequence Number: 155875
Waste Sequence Number: 3402094
Sequence Number: 7829248
WCDA Code: D001

Map ID
Direction
Distance
Elevation

MAP FINDINGS

Site

Database(s)

EDR ID Number
EPA ID Number

SUPERVALU HOLDINGS INC (Continued)

U003354622

Waste Sequence Number: 3402095
Sequence Number: 7829251
WCDA Code: D002

Waste Stream Source Code:
CORB Waste Sequence Number: 155875
Waste Sequence Number: 3402094
Sequence Number: 1
WCDD Code: G31

Waste Sequence Number: 3402095
Sequence Number: 1
WCDD Code: G31

Waste Sequence Number: 3402096
Sequence Number: 1
WCDD Code: G31

AU162
NNW
1/4-1/2
0.427 mi.
2254 ft.

WEST COAST FRUIT & PRODUCE
448 E. 18TH ST.
TACOMA, WA 98401

WA ICR S104488074
N/A

Site 2 of 2 in cluster AU

Relative:
Lower

ICR:
Date Ecology Received Report: 07/23/92
Contaminants Found at Site: Petroleum products
Media Contaminated: Groundwater, Soil
Waste Management: Tank
Region: South Western
Type of Report Ecology Received: Final cleanup report
Site Register Issue: 92-29
County Code: 27
Contact: Not reported
Report Title: Not reported

Actual:
8 ft.

AO163
East
1/4-1/2
0.428 mi.
2259 ft.

LILYBLAD PETROLEUM INC EPA 25T
1313 E 25TH ST
TACOMA, WA 98421

WA SWF/LF 1000441154
WA ALLSITES WAD980833586
RCRA NonGen / NLR
FINDS
ECHO

Site 2 of 2 in cluster AO

Relative:
Higher

SWF/LF:
Name: NU-TREAD TIRES LLC
Address: 1313 E 25TH
City,State,Zip: TACOMA, WA 98421
Facility ID: 2157
Region: STATE
Permit Status: Recycle Survey
Contact Organization: Nu-Tread Tires LLC
Contact Address1: 1313 E 25th
Contact Address2: Not reported
Contact City: Tacoma
Contact State: WA
Contact Postal: 98421

Actual:
23 ft.

Map ID
Direction
Distance
Elevation

MAP FINDINGS

Site

Database(s)

EDR ID Number
EPA ID Number

LILYBLAD PETROLEUM INC EPA 25T (Continued)

1000441154

Contact EMail: Not reported
Contact Phone: (253) 572-9063
Contact Phone Ext: Not reported
Permit No: Not reported
Phone: (253) 572-9063
Operator Name: Not reported
Operator Organization: Nu-Tread Tires LLC
Operator EMail: Not reported
Operator Title: Not reported
Recycle Survey Code: 1591
Ownership: Not reported
Facility Type: Recycling (non-regulated)
Contact Name: Tom Smitham
Contact Title: Owner
Year Closed: Not reported
Open to Public Flag: No
Website: Not reported
Latitude: Not reported
Longitude: Not reported

ALLSITES:

Name: LILYBLAD PETROLEUM INC EPA 25T
Facility Id: 82343515

RCRA Listings:

Date Form Received by Agency: 1983-12-21 00:00:00.0
Handler Name: LILYBLAD PETROLEUM INC EPA 25T
Handler Address: 1313 E 25TH ST
Handler City,State,Zip: TACOMA, WA 98421
EPA ID: WAD980833586
Contact Name: LILYBLAD PETROL LILYBLAD PETROL
Contact Address: PO BOX 1381
Contact City,State,Zip: TACOMA, WA 98401-1381
Contact Telephone: 000-000-0000
Contact Fax: 000-000-0000
Contact Email: Not reported
Contact Title: Not reported
EPA Region: 10
Land Type: Private
Federal Waste Generator Description: Not a generator, verified
Non-Notifier: Not reported
Biennial Report Cycle: Not reported
Accessibility: Not reported
Active Site Indicator: Not reported
State District Owner: WA
State District: SWRO
Mailing Address: PO BOX 1381
Mailing City,State,Zip: TACOMA, WA 98401-1381
Owner Name: LILYBLAD PETROL L
Owner Type: Private
Operator Name: Not reported
Operator Type: Not reported
Short-Term Generator Activity: No
Importer Activity: No
Mixed Waste Generator: No
Transporter Activity: No

Map ID
Direction
Distance
Elevation

MAP FINDINGS

Site

Database(s)

EDR ID Number
EPA ID Number

LILYBLAD PETROLEUM INC EPA 25T (Continued)

1000441154

Transfer Facility Activity:	No
Recycler Activity with Storage:	No
Small Quantity On-Site Burner Exemption:	No
Smelting Melting and Refining Furnace Exemption:	No
Underground Injection Control:	No
Off-Site Waste Receipt:	No
Universal Waste Indicator:	No
Universal Waste Destination Facility:	No
Federal Universal Waste:	No
Active Site Fed-Reg Treatment Storage and Disposal Facility:	Not reported
Active Site Converter Treatment storage and Disposal Facility:	Not reported
Active Site State-Reg Treatment Storage and Disposal Facility:	Not reported
Active Site State-Reg Handler:	---
Federal Facility Indicator:	Not reported
Hazardous Secondary Material Indicator:	NN
Sub-Part K Indicator:	Not reported
Commercial TSD Indicator:	No
Treatment Storage and Disposal Type:	Not reported
2018 GPRA Permit Baseline:	Not on the Baseline
2018 GPRA Renewals Baseline:	Not on the Baseline
Permit Renewals Workload Universe:	Not reported
Permit Workload Universe:	Not reported
Permit Progress Universe:	Not reported
Post-Closure Workload Universe:	Not reported
Closure Workload Universe:	Not reported
202 GPRA Corrective Action Baseline:	No
Corrective Action Workload Universe:	No
Subject to Corrective Action Universe:	No
Non-TSDFs Where RCRA CA has Been Imposed Universe:	No
TSDFs Potentially Subject to CA Under 3004 (u)/(v) Universe:	No
TSDFs Only Subject to CA under Discretionary Auth Universe:	No
Corrective Action Priority Ranking:	No NCAPS ranking
Environmental Control Indicator:	No
Institutional Control Indicator:	No
Human Exposure Controls Indicator:	Not reported
Groundwater Controls Indicator:	Not reported
Operating TSDF Universe:	Not reported
Full Enforcement Universe:	Not reported
Significant Non-Complier Universe:	No
Unaddressed Significant Non-Complier Universe:	No
Addressed Significant Non-Complier Universe:	No
Significant Non-Complier With a Compliance Schedule Universe:	No
Financial Assurance Required:	Not reported
Handler Date of Last Change:	2012-02-16 19:22:52.0
Recognized Trader-Importer:	No
Recognized Trader-Exporter:	No
Importer of Spent Lead Acid Batteries:	No
Exporter of Spent Lead Acid Batteries:	No
Recycler Activity Without Storage:	Not reported
Manifest Broker:	Not reported
Sub-Part P Indicator:	Not reported

Handler - Owner Operator:

Owner/Operator Indicator:
Owner/Operator Name:
Legal Status:

Owner
LILYBLAD PETROL L
Private

Map ID
Direction
Distance
Elevation

MAP FINDINGS

Site

Database(s)

EDR ID Number
EPA ID Number

LILYBLAD PETROLEUM INC EPA 25T (Continued)

1000441154

Date Became Current: 1996-05-02 00:00:00.
Date Ended Current: Not reported
Owner/Operator Address: 1313 E 25TH ST
Owner/Operator City,State,Zip: TACOMA, WA 98421-2303
Owner/Operator Telephone: 000-000-0000
Owner/Operator Telephone Ext: Not reported
Owner/Operator Fax: Not reported
Owner/Operator Email: Not reported

Owner/Operator Indicator: Operator
Owner/Operator Name: LILYBLAD PETROLEUM INC
Legal Status: Private
Date Became Current: Not reported
Date Ended Current: Not reported
Owner/Operator Address: 1313 E 25TH ST
Owner/Operator City,State,Zip: TACOMA, WA 98421-2303
Owner/Operator Telephone: 000-000-0000
Owner/Operator Telephone Ext: Not reported
Owner/Operator Fax: Not reported
Owner/Operator Email: Not reported

Owner/Operator Indicator: Owner
Owner/Operator Name: SEE PAPER COPY
Legal Status: Private
Date Became Current: Not reported
Date Ended Current: Not reported
Owner/Operator Address: 1313 E 25TH ST
Owner/Operator City,State,Zip: TACOMA, WA 98421
Owner/Operator Telephone: 000-000-0000
Owner/Operator Telephone Ext: Not reported
Owner/Operator Fax: Not reported
Owner/Operator Email: Not reported

Historic Generators:
Receive Date: 1983-12-21 00:00:00.0
Handler Name: LILYBLAD PETROLEUM INC EPA 25T
Federal Waste Generator Description: Not a generator, verified
State District Owner: WA
Large Quantity Handler of Universal Waste: No
Recognized Trader Importer: No
Recognized Trader Exporter: No
Spent Lead Acid Battery Importer: No
Spent Lead Acid Battery Exporter: No
Current Record: No
Non Storage Recycler Activity: Not reported
Electronic Manifest Broker: Not reported

Receive Date: 1983-12-21 00:00:00.0
Handler Name: LILYBLAD PETROLEUM INC EPA 25T
Federal Waste Generator Description: Not a generator, verified
State District Owner: WA
Large Quantity Handler of Universal Waste: No
Recognized Trader Importer: No
Recognized Trader Exporter: No
Spent Lead Acid Battery Importer: No
Spent Lead Acid Battery Exporter: No
Current Record: Yes

Map ID
Direction
Distance
Elevation

MAP FINDINGS

Site

Database(s)

EDR ID Number
EPA ID Number

LILYBLAD PETROLEUM INC EPA 25T (Continued)

1000441154

Non Storage Recycler Activity: Not reported
Electronic Manifest Broker: Not reported

List of NAICS Codes and Descriptions:

NAICS Code: 325188
NAICS Description: ALL OTHER BASIC INORGANIC CHEMICAL MANUFACTURING

Facility Has Received Notices of Violation:

No Violations Found:

Evaluation Action Summary:

No Evaluations Found:

FINDS:

Registry ID: 110005334575

Click Here:

Environmental Interest/Information System:

Washington Facility / Site Identification System (WA-FSIS) provides a means to query and display data maintained by the Washington Department of Ecology. This system contains key information for each facility/site that is currently, or has been, of interest to the Air Quality, Dam Safety, Hazardous Waste, Toxics Cleanup, and Water Quality Programs.

RCRAInfo is a national information system that supports the Resource Conservation and Recovery Act (RCRA) program through the tracking of events and activities related to facilities that generate, transport, and treat, store, or dispose of hazardous waste. RCRAInfo allows RCRA program staff to track the notification, permit, compliance, and corrective action activities required under RCRA.

[Click this hyperlink](#) while viewing on your computer to access additional FINDS: detail in the EDR Site Report.

ECHO:

Envid: 1000441154
Registry ID: 110005334575
DFR URL: <http://echo.epa.gov/detailed-facility-report?fid=110005334575>
Name: LILYBLAD PETROLEUM INC EPA 25T
Address: 1313 E 25TH ST
City,State,Zip: TACOMA, WA 98421

AL164
East
1/4-1/2
0.428 mi.
2261 ft.

BETTE MCBRIER
1320 PUYALLUP AVE
TACOMA, WA 98421
Site 6 of 6 in cluster AL

WA CSCSL **U003750415**
WA UST **N/A**
WA ALLSITES
WA ASBESTOS

Relative:
Higher

Actual:
23 ft.

CSCSL:
Name: BETTE MCBRIER
Address: 1320 PUYALLUP AVE
City,State,Zip: TACOMA, WA 98421
Facility ID: 64297321
Region: Southwest

Map ID
Direction
Distance
Elevation

MAP FINDINGS

Site

Database(s)

EDR ID Number
EPA ID Number

BETTE MCBRIER (Continued)

U003750415

Lat/Long: 47.2418832483 / -122.414443744
Clean Up Siteid: 13150
Site Status: Awaiting Cleanup
Contaminant Name: Benzene
Alternate Site Names: Not reported
Site Rank: Not reported
Has Institutional Control: Not reported
Past VCP: Not reported
Current VCP: Not reported
Ground Water: Confirmed Above Cleanup Levels
Surface Water: Not reported
Soil: Not reported
Sediment: Not reported
Air: Not reported
Bedrock: Not reported
Responsible Unit: Southwest

Name: BETTE MCBRIER
Address: 1320 PUYALLUP AVE
City,State,Zip: TACOMA, WA 98421
Facility ID: 64297321
Region: Southwest
Lat/Long: 47.2418832483 / -122.414443744
Clean Up Siteid: 13150
Site Status: Awaiting Cleanup
Contaminant Name: Non-Halogenated Solvents
Alternate Site Names: Not reported
Site Rank: Not reported
Has Institutional Control: Not reported
Past VCP: Not reported
Current VCP: Not reported
Ground Water: Confirmed Above Cleanup Levels
Surface Water: Not reported
Soil: Not reported
Sediment: Not reported
Air: Not reported
Bedrock: Not reported
Responsible Unit: Southwest

Name: BETTE MCBRIER
Address: 1320 PUYALLUP AVE
City,State,Zip: TACOMA, WA 98421
Facility ID: 64297321
Region: Southwest
Lat/Long: 47.2418832483 / -122.414443744
Clean Up Siteid: 13150
Site Status: Awaiting Cleanup
Contaminant Name: Petroleum-Gasoline
Alternate Site Names: Not reported
Site Rank: Not reported
Has Institutional Control: Not reported
Past VCP: Not reported
Current VCP: Not reported
Ground Water: Confirmed Above Cleanup Levels
Surface Water: Not reported
Soil: Confirmed Above Cleanup Levels
Sediment: Not reported

Map ID
Direction
Distance
Elevation

MAP FINDINGS

Site

Database(s)

EDR ID Number
EPA ID Number

BETTE MCBRIER (Continued)

U003750415

Air: Not reported
Bedrock: Not reported
Responsible Unit: Southwest

Name: BETTE MCBRIER
Address: 1320 PUYALLUP AVE
City,State,Zip: TACOMA, WA 98421
Facility ID: 64297321
Region: Southwest
Lat/Long: 47.2418832483 / -122.414443744
Clean Up Siteid: 13150
Site Status: Awaiting Cleanup
Contaminant Name: Petroleum-Other
Alternate Site Names: Not reported
Site Rank: Not reported
Has Institutional Control: Not reported
Past VCP: Not reported
Current VCP: Not reported
Ground Water: Confirmed Above Cleanup Levels
Surface Water: Not reported
Soil: Not reported
Sediment: Not reported
Air: Not reported
Bedrock: Not reported
Responsible Unit: Southwest

UST:

Name: BETTE MCBRIER
Address: 1320 PUYALLUP AVE
City: TACOMA
Zip: 98421
Facility ID: 64297321
Site Id: 508059
UBI: Not reported
Phone Number: Not reported
Decimal Latitude: 47.2418832483
Decimal Longitude: -122.414443744

Tank Name: 1
Tag Number: Not reported
Tank Status: Removed
Tank Status Date: 11/29/2000
Tank Install Date: 01/01/1974
Tank Closure Date: Not reported
Capacity Range: Not reported
Tank Permit Expiration Date: Not reported
Tank Upgrade Date: Not reported
Tank Spill Prevention: Not reported
Tank Overfill Prevention: Not reported
Tank Material: Not reported
Tank Construction: Not reported
Tank Tightness Test: Not reported
Tank Corrosion Protection: Not reported
Tank Manifold: Not reported
Tank Release Detection: Not reported
Tank SFC Type: Not reported
Pipe Material: Not reported

Map ID
Direction
Distance
Elevation

MAP FINDINGS

Site

Database(s)

EDR ID Number
EPA ID Number

BETTE MCBRIER (Continued)

U003750415

Pipe Construction: Not reported
Pipe Primary Release Detection: Not reported
Pipe Second Release Detection: Not reported
Pipe Corrosion Protection: Not reported
Pipe Pumping System: Not reported
Responsible Unit: Southwest
Dispenser/Pump SFC Type: Not reported

Name: BETTE MCBRIER
Address: 1320 PUYALLUP AVE
City: TACOMA
Zip: 98421

Tank Name: 2
Tag Number: Not reported
Tank Status: Removed
Tank Status Date: 11/29/2000
Tank Install Date: 01/01/1974
Tank Closure Date: Not reported
Capacity Range: Not reported
Tank Permit Expiration Date: Not reported
Tank Upgrade Date: Not reported
Tank Spill Prevention: Not reported
Tank Overfill Prevention: Not reported
Tank Material: Not reported
Tank Construction: Not reported
Tank Tightness Test: Not reported
Tank Corrosion Protection: Not reported
Tank Manifold: Not reported
Tank Release Detection: Not reported
Tank SFC Type: Not reported
Pipe Material: Not reported
Pipe Construction: Not reported
Pipe Primary Release Detection: Not reported
Pipe Second Release Detection: Not reported
Pipe Corrosion Protection: Not reported
Pipe Pumping System: Not reported
Responsible Unit: Southwest
Dispenser/Pump SFC Type: Not reported

Name: BETTE MCBRIER
Address: 1320 PUYALLUP AVE
City: TACOMA
Zip: 98421

Tank Name: 3
Tag Number: Not reported
Tank Status: Removed
Tank Status Date: 11/29/2000
Tank Install Date: 01/01/1974
Tank Closure Date: Not reported
Capacity Range: Not reported
Tank Permit Expiration Date: Not reported
Tank Upgrade Date: Not reported
Tank Spill Prevention: Not reported
Tank Overfill Prevention: Not reported
Tank Material: Not reported

Map ID
Direction
Distance
Elevation

MAP FINDINGS

Site

Database(s)

EDR ID Number
EPA ID Number

BETTE MCBRIER (Continued)

U003750415

Tank Construction:	Not reported
Tank Tightness Test:	Not reported
Tank Corrosion Protection:	Not reported
Tank Manifold:	Not reported
Tank Release Detection:	Not reported
Tank SFC Type:	Not reported
Pipe Material:	Not reported
Pipe Construction:	Not reported
Pipe Primary Release Detection:	Not reported
Pipe Second Release Detection:	Not reported
Pipe Corrosion Protection:	Not reported
Pipe Pumping System:	Not reported
Responsible Unit:	Southwest
Dispenser/Pump SFC Type:	Not reported

ALLSITES:

Name:	BETTE MCBRIER
Facility Id:	64297321

ASBESTOS:

Name:	Not reported
Address:	1320 PUYALLUP AVE LOCATIONS THROUGHOUT THE STRUCTURE
City,State,Zip:	TACOMA, WA 98421
Facility Type:	Commercial
Parent ID:	118115
Form ID:	119152##1210Therm188302
Notice Date:	07/12/2016
Start Date:	07/05/2016
Completion Date:	07/22/2016
Initial:	Not reported
Amended:	1
On Hold:	1
Off Hold:	Not reported
Emergency:	Not reported
Site Hours Start:	7:00 a.m.
Site Hours End:	3:30 p.m.
Sunday:	Not reported
Monday:	1
Tuesday:	1
Wednesday:	1
Thursday:	1
Friday:	1
Saturday:	Not reported
Contractor ID:	Not reported
Phone:	253-984-1818
Job Site CAS:	Branton Watkins
Project Form Email:	debif@ttnw-inc.com
Property Owner Name:	M & A Investments 5 LLC
Property Owner Agent:	Hank Bacon
Property Owner Company:	Thermatech Northwest Inc (ABCN00001210)
Property Owner Address:	1424 Puyallup Ave
Property Owner City:	Tacoma
Property Owner State:	WA
Property Owner Zip4:	98421
Property Owner Phone:	253-272-1138
Job Site Room:	locations throughout the structure

Map ID
Direction
Distance
Elevation

MAP FINDINGS

Site

Database(s)

EDR ID Number
EPA ID Number

BETTE MCBRIER (Continued)

U003750415

Facility Age:	1968
Facility Size:	5829 sq.ft.
Facility Remodel:	1
Facility Demo:	Not reported
Facility Repair:	Not reported
Facility Maint:	Not reported
Removed:	1
Encapsulated:	Not reported
Quantity Sq Ft:	3228
Fireproofing:	Not reported
Popcorn Ceiling:	1
CAB:	Not reported
Sheet Vinyl:	1
Asbestos Paper:	Not reported
Boiler Insulation:	Not reported
Duct Paper:	Not reported
VAT:	Not reported
Roofing:	Not reported
Sq Ft Other:	1
Sq Ft Other Text:	wall texture,floor mastic
Quantity Lin Ft:	Not reported
Mag Pipe Insulation:	Not reported
Air Cell Pipe Insulation:	Not reported
Ducting Insulation:	Not reported
Cement Asbestos Pipe:	Not reported
Mudded Pipe Insulation:	Not reported
Duct Tape:	Not reported
Lin Ft Other1:	Not reported
Lin Ft Other1 Text:	Not reported
Lin Ft Other2:	Not reported
Lin Ft Other2 Text:	Not reported
Indoors:	1
Outdoors:	Not reported
Neg Pres Enclosure:	1
Glove Bag:	Not reported
Mini Enclosure:	Not reported
Critical Barriers:	1
Wrap And Cut:	Not reported
Wet Methods:	1
HEPA Vacuum:	1
MANUALMETHODS :	1
Other CM1:	Not reported
Other CM1 Text:	Not reported
Other CM2:	Not reported
Other CM2 Text:	Not reported
Half Mask APR:	1
Full Face APR:	Not reported
PAPR:	Not reported
Type C Continuous:	Not reported
Type C Pressure:	1
Other Resp Pro:	Not reported
Other Resp Pro Text:	Not reported
Comments:	ON HOLD Tuesday 7-12-16 at 730am
Date Time Submitted:	2016-07-12 07:28:43
Submitter IP Address:	75.151.101.37
Region:	3
UBI:	601725020

Map ID
Direction
Distance
Elevation

MAP FINDINGS

Site

Database(s)

EDR ID Number
EPA ID Number

BETTE MCBRIER (Continued)

U003750415

Notice type:	Initial
Project Type:	Other Square Footage, Popcorn Ceiling, Sheet Vinyl
Supervisor:	Branton Watkins ()
Supervisor Phone:	Not reported
Certificate Status:	ACTIVE
Name:	Not reported
Address:	1320 PUYALLUP AVE LOCATIONS THROUGHOUT THE STRUCTURE
City,State,Zip:	TACOMA, WA 98421
Facility Type:	Commercial
Parent ID:	0
Form ID:	118115##1210Therm574516
Notice Date:	06/21/2016
Start Date:	07/05/2016
Completion Date:	07/22/2016
Initial:	1
Amended:	Not reported
On Hold:	Not reported
Off Hold:	Not reported
Emergency:	Not reported
Site Hours Start:	7:00 a.m.
Site Hours End:	3:30 p.m.
Sunday:	Not reported
Monday:	1
Tuesday:	1
Wednesday:	1
Thursday:	1
Friday:	1
Saturday:	Not reported
Contractor ID:	Not reported
Phone:	253-984-1818
Job Site CAS:	Branton Watkins
Project Form Email:	debif@tnw-inc.com
Property Owner Name:	M & A Investments 5 LLC
Property Owner Agent:	Hank Bacon
Property Owner Company:	Thermatech Northwest Inc (ABCN00001210)
Property Owner Address:	1424 Puyallup Ave
Property Owner City:	Tacoma
Property Owner State:	WA
Property Owner Zip4:	98421
Property Owner Phone:	253-272-1138
Job Site Room:	locations throughout the structure
Facility Age:	1968
Facility Size:	5829 sq.ft.
Facility Remodel:	1
Facility Demo:	Not reported
Facility Repair:	Not reported
Facility Maint:	Not reported
Removed:	1
Encapsulated:	Not reported
Quantity Sq Ft:	3228
Fireproofing:	Not reported
Popcorn Ceiling:	1
CAB:	Not reported
Sheet Vinyl:	1
Asbestos Paper:	Not reported
Boiler Insulation:	Not reported

Map ID
Direction
Distance
Elevation

MAP FINDINGS

Site

Database(s)

EDR ID Number
EPA ID Number

BETTE MCBRIER (Continued)

U003750415

Duct Paper:	Not reported
VAT:	Not reported
Roofing:	Not reported
Sq Ft Other:	1
Sq Ft Other Text:	wall texture,floor mastic
Quantity Lin Ft:	Not reported
Mag Pipe Insulation:	Not reported
Air Cell Pipe Insulation:	Not reported
Ducting Insulation:	Not reported
Cement Asbestos Pipe:	Not reported
Mudded Pipe Insulation:	Not reported
Duct Tape:	Not reported
Lin Ft Other1:	Not reported
Lin Ft Other1 Text:	Not reported
Lin Ft Other2:	Not reported
Lin Ft Other2 Text:	Not reported
Indoors:	1
Outdoors:	Not reported
Neg Pres Enclosure:	1
Glove Bag:	Not reported
Mini Enclosure:	Not reported
Critical Barriers:	1
Wrap And Cut:	Not reported
Wet Methods:	1
HEPA Vacuum:	1
MANUALMETHODS :	1
Other CM1:	Not reported
Other CM1 Text:	Not reported
Other CM2:	Not reported
Other CM2 Text:	Not reported
Half Mask APR:	1
Full Face APR:	Not reported
PAPR:	Not reported
Type C Continuous:	Not reported
Type C Pressure:	1
Other Resp Pro:	Not reported
Other Resp Pro Text:	Not reported
Comments:	Not reported
Date Time Submitted:	2016-06-21 10:14:29
Submitter IP Address:	75.151.101.37
Region:	3
UBI:	601725020
Notice type:	Initial
Project Type:	Other Square Footage, Popcorn Ceiling, Sheet Vinyl
Supervisor:	Branton Watkins ()
Supervisor Phone:	Not reported
Certificate Status:	ACTIVE
Name:	Not reported
Address:	1320 PUYALLUP AVE LOCATIONS THROUGHOUT THE STRUCTURE
City,State,Zip:	TACOMA, WA 98421
Facility Type:	Commercial
Parent ID:	118115
Form ID:	132436##1210Therm208225
Notice Date:	09/16/2016
Start Date:	07/05/2016
Completion Date:	07/22/2016

Map ID
Direction
Distance
Elevation

MAP FINDINGS

Site

Database(s)

EDR ID Number
EPA ID Number

BETTE MCBRIER (Continued)

U003750415

Initial:	Not reported
Amended:	1
On Hold:	Not reported
Off Hold:	1
Emergency:	Not reported
Site Hours Start:	7:00 a.m.
Site Hours End:	3:30 p.m.
Sunday:	Not reported
Monday:	1
Tuesday:	1
Wednesday:	1
Thursday:	1
Friday:	1
Saturday:	Not reported
Contractor ID:	Not reported
Phone:	253-984-1818
Job Site CAS:	Branton Watkins
Project Form Email:	debif@tnw-inc.com
Property Owner Name:	M & A Investments 5 LLC
Property Owner Agent:	Hank Bacon
Property Owner Company:	Thermatech Northwest Inc (ABCN00001210)
Property Owner Address:	1424 Puyallup Ave
Property Owner City:	Tacoma
Property Owner State:	WA
Property Owner Zip4:	98421
Property Owner Phone:	253-272-1138
Job Site Room:	locations throughout the structure
Facility Age:	1968
Facility Size:	5829 sq.ft.
Facility Remodel:	1
Facility Demo:	Not reported
Facility Repair:	Not reported
Facility Maint:	Not reported
Removed:	1
Encapsulated:	Not reported
Quantity Sq Ft:	3228
Fireproofing:	Not reported
Popcorn Ceiling:	1
CAB:	Not reported
Sheet Vinyl:	1
Asbestos Paper:	Not reported
Boiler Insulation:	Not reported
Duct Paper:	Not reported
VAT:	Not reported
Roofing:	Not reported
Sq Ft Other:	1
Sq Ft Other Text:	wall texture,floor mastic
Quantity Lin Ft:	Not reported
Mag Pipe Insulation:	Not reported
Air Cell Pipe Insulation:	Not reported
Ducting Insulation:	Not reported
Cement Asbestos Pipe:	Not reported
Mudded Pipe Insulation:	Not reported
Duct Tape:	Not reported
Lin Ft Other1:	Not reported
Lin Ft Other1 Text:	Not reported
Lin Ft Other2:	Not reported

Map ID
Direction
Distance
Elevation

MAP FINDINGS

Site

Database(s)

EDR ID Number
EPA ID Number

BETTE MCBRIER (Continued)

U003750415

Lin Ft Other2 Text:	Not reported
Indoors:	1
Outdoors:	Not reported
Neg Pres Enclosure:	1
Glove Bag:	Not reported
Mini Enclosure:	Not reported
Critical Barriers:	1
Wrap And Cut:	Not reported
Wet Methods:	1
HEPA Vacuum:	1
MANUALMETHODS :	1
Other CM1:	Not reported
Other CM1 Text:	Not reported
Other CM2:	Not reported
Other CM2 Text:	Not reported
Half Mask APR:	1
Full Face APR:	Not reported
PAPR:	Not reported
Type C Continuous:	Not reported
Type C Pressure:	1
Other Resp Pro:	Not reported
Other Resp Pro Text:	Not reported
Comments:	This project was completed.
Date Time Submitted:	2016-09-16 15:57:04
Submitter IP Address:	75.151.101.37
Region:	3
UBI:	601725020
Notice type:	Initial
Project Type:	Other Square Footage, Popcorn Ceiling, Sheet Vinyl
Supervisor:	Branton Watkins ()
Supervisor Phone:	Not reported
Certificate Status:	ACTIVE

AP165 **TACOMA FIXTURE CO.**
NW **1815 E D ST**
1/4-1/2 **TACOMA, WA 98421**
0.429 mi.
2266 ft. **Site 2 of 2 in cluster AP**

Relative:
Lower

Actual:
10 ft.

ALLSITES:

Name:	TACOMA FIXTURE COMPANY
Facility Id:	6212892

RCRA Listings:

Date Form Received by Agency:	2007-04-07 00:00:00.0
Handler Name:	TACOMA FIXTURE INC
Handler Address:	1815 E D ST
Handler City,State,Zip:	TACOMA, WA 98421
EPA ID:	WAD099045353
Contact Name:	JASON WYNIA
Contact Address:	1815 E D ST
Contact City,State,Zip:	TACOMA, WA 98421
Contact Telephone:	253-831-6249
Contact Fax:	Not reported
Contact Email:	DAD2BG@AOL.COM
Contact Title:	Not reported

WA ALLSITES **1000334216**
RCRA NonGen / NLR **WAD099045353**
ICIS
US AIRS
WA MANIFEST
WA NPDES

Map ID
Direction
Distance
Elevation

MAP FINDINGS

Site

Database(s)

EDR ID Number
EPA ID Number

TACOMA FIXTURE CO. (Continued)

1000334216

EPA Region:	10
Land Type:	Private
Federal Waste Generator Description:	Not a generator, verified
Non-Notifier:	Not reported
Biennial Report Cycle:	Not reported
Accessibility:	Not reported
Active Site Indicator:	Not reported
State District Owner:	WA
State District:	SWRO
Mailing Address:	1815 E D ST
Mailing City,State,Zip:	TACOMA, WA 98421
Owner Name:	HOME ELECTRIC
Owner Type:	Private
Operator Name:	TACOMA FIXTURE INC
Operator Type:	Private
Short-Term Generator Activity:	No
Importer Activity:	No
Mixed Waste Generator:	No
Transporter Activity:	No
Transfer Facility Activity:	No
Recycler Activity with Storage:	No
Small Quantity On-Site Burner Exemption:	No
Smelting Melting and Refining Furnace Exemption:	No
Underground Injection Control:	No
Off-Site Waste Receipt:	No
Universal Waste Indicator:	No
Universal Waste Destination Facility:	No
Federal Universal Waste:	No
Active Site Fed-Reg Treatment Storage and Disposal Facility:	Not reported
Active Site Converter Treatment storage and Disposal Facility:	Not reported
Active Site State-Reg Treatment Storage and Disposal Facility:	Not reported
Active Site State-Reg Handler:	---
Federal Facility Indicator:	Not reported
Hazardous Secondary Material Indicator:	NN
Sub-Part K Indicator:	Not reported
Commercial TSD Indicator:	No
Treatment Storage and Disposal Type:	Not reported
2018 GPRA Permit Baseline:	Not on the Baseline
2018 GPRA Renewals Baseline:	Not on the Baseline
Permit Renewals Workload Universe:	Not reported
Permit Workload Universe:	Not reported
Permit Progress Universe:	Not reported
Post-Closure Workload Universe:	Not reported
Closure Workload Universe:	Not reported
202 GPRA Corrective Action Baseline:	No
Corrective Action Workload Universe:	No
Subject to Corrective Action Universe:	No
Non-TSDs Where RCRA CA has Been Imposed Universe:	No
TSDs Potentially Subject to CA Under 3004 (u)/(v) Universe:	No
TSDs Only Subject to CA under Discretionary Auth Universe:	No
Corrective Action Priority Ranking:	No NCAPS ranking
Environmental Control Indicator:	No
Institutional Control Indicator:	No
Human Exposure Controls Indicator:	N/A
Groundwater Controls Indicator:	N/A
Operating TSDF Universe:	Not reported
Full Enforcement Universe:	Not reported

Map ID
Direction
Distance
Elevation

MAP FINDINGS

Site

Database(s)

EDR ID Number
EPA ID Number

TACOMA FIXTURE CO. (Continued)

1000334216

Significant Non-Complier Universe:	No
Unaddressed Significant Non-Complier Universe:	No
Addressed Significant Non-Complier Universe:	No
Significant Non-Complier With a Compliance Schedule Universe:	No
Financial Assurance Required:	Not reported
Handler Date of Last Change:	2018-05-09 13:24:57.0
Recognized Trader-Importer:	No
Recognized Trader-Exporter:	No
Importer of Spent Lead Acid Batteries:	No
Exporter of Spent Lead Acid Batteries:	No
Recycler Activity Without Storage:	No
Manifest Broker:	No
Sub-Part P Indicator:	Not reported

Biennial: List of Years

Year: 2003

[Click Here for Biennial Reporting System Data:](#)

Hazardous Waste Summary:

Waste Code: D001
Waste Description: IGNITABLE WASTE

Waste Code: D002
Waste Description: CORROSIVE WASTE

Waste Code: D018
Waste Description: BENZENE

Waste Code: D035
Waste Description: METHYL ETHYL KETONE

Waste Code: F003
Waste Description: THE FOLLOWING SPENT NONHALOGENATED SOLVENTS: XYLENE, ACETONE, ETHYL ACETATE, ETHYL BENZENE, ETHYL ETHER, METHYL ISOBUTYL KETONE, N-BUTYL ALCOHOL, CYCLOHEXANONE, AND METHANOL; ALL SPENT SOLVENT MIXTURES/BLENDS CONTAINING, BEFORE USE, ONLY THE ABOVE SPENT NONHALOGENATED SOLVENTS; AND ALL SPENT SOLVENT MIXTURES/BLENDS CONTAINING, BEFORE USE, ONE OR MORE OF THE ABOVE NONHALOGENATED SOLVENTS, AND A TOTAL OF TEN PERCENT OR MORE (BY VOLUME) OF ONE OR MORE OF THOSE SOLVENTS LISTED IN F001, F002, F004, AND F005; AND STILL BOTTOMS FROM THE RECOVERY OF THESE SPENT SOLVENTS AND SPENT SOLVENT MIXTURES.

Waste Code: F005
Waste Description: THE FOLLOWING SPENT NONHALOGENATED SOLVENTS: TOLUENE, METHYL ETHYL KETONE, CARBON DISULFIDE, ISOBUTANOL, PYRIDINE, BENZENE, 2-ETHOXYETHANOL, AND 2-NITROPROPANE; ALL SPENT SOLVENT MIXTURES/BLENDS CONTAINING, BEFORE USE, A TOTAL OF TEN PERCENT OR MORE (BY VOLUME) OF ONE OR MORE OF THE ABOVE NONHALOGENATED SOLVENTS OR THOSE SOLVENTS LISTED IN F001, F002, OR F004; AND STILL BOTTOMS FROM THE RECOVERY OF THESE SPENT SOLVENTS AND SPENT SOLVENT MIXTURES.

Handler - Owner Operator:

Owner/Operator Indicator:

Owner/Operator Name:

Owner

TACOMA FIXTURE CO INC

Map ID
Direction
Distance
Elevation

MAP FINDINGS

Site

Database(s)

EDR ID Number
EPA ID Number

TACOMA FIXTURE CO. (Continued)

1000334216

Legal Status:	Private
Date Became Current:	1996-06-21 00:00:00.
Date Ended Current:	Not reported
Owner/Operator Address:	1815 E D ST
Owner/Operator City,State,Zip:	TACOMA, WA 98421
Owner/Operator Telephone:	253-383-5541
Owner/Operator Telephone Ext:	Not reported
Owner/Operator Fax:	Not reported
Owner/Operator Email:	Not reported
Owner/Operator Indicator:	Operator
Owner/Operator Name:	TACOMA FIXTURE CO INC
Legal Status:	Private
Date Became Current:	Not reported
Date Ended Current:	Not reported
Owner/Operator Address:	1815 E D ST
Owner/Operator City,State,Zip:	TACOMA, WA 98421
Owner/Operator Telephone:	000-000-0000
Owner/Operator Telephone Ext:	Not reported
Owner/Operator Fax:	Not reported
Owner/Operator Email:	Not reported
Owner/Operator Indicator:	Owner
Owner/Operator Name:	TACOMA FIXTURE CO INC
Legal Status:	Private
Date Became Current:	1996-06-21 00:00:00.
Date Ended Current:	Not reported
Owner/Operator Address:	1815 E D ST
Owner/Operator City,State,Zip:	TACOMA, WA 98421
Owner/Operator Telephone:	253-383-5541
Owner/Operator Telephone Ext:	Not reported
Owner/Operator Fax:	Not reported
Owner/Operator Email:	Not reported
Owner/Operator Indicator:	Operator
Owner/Operator Name:	TACOMA FIXTURE INC
Legal Status:	Private
Date Became Current:	Not reported
Date Ended Current:	Not reported
Owner/Operator Address:	1815 E D ST
Owner/Operator City,State,Zip:	TACOMA, WA 98421
Owner/Operator Telephone:	253-831-6249
Owner/Operator Telephone Ext:	Not reported
Owner/Operator Fax:	Not reported
Owner/Operator Email:	Not reported
Owner/Operator Indicator:	Owner
Owner/Operator Name:	JOHN B
Legal Status:	Private
Date Became Current:	1900-01-01 00:00:00.
Date Ended Current:	Not reported
Owner/Operator Address:	2366 EASTLAKE AVE E
Owner/Operator City,State,Zip:	SEATTLE, WA 98102
Owner/Operator Telephone:	206-324-0964
Owner/Operator Telephone Ext:	Not reported
Owner/Operator Fax:	Not reported
Owner/Operator Email:	Not reported

Map ID
Direction
Distance
Elevation

MAP FINDINGS

Site

Database(s)

EDR ID Number
EPA ID Number

TACOMA FIXTURE CO. (Continued)

1000334216

Owner/Operator Indicator:	Owner
Owner/Operator Name:	TACOMA FIXTURE CO INC
Legal Status:	Private
Date Became Current:	Not reported
Date Ended Current:	Not reported
Owner/Operator Address:	1815 E D ST
Owner/Operator City,State,Zip:	TACOMA, WA 98421
Owner/Operator Telephone:	000-000-0000
Owner/Operator Telephone Ext:	Not reported
Owner/Operator Fax:	Not reported
Owner/Operator Email:	Not reported

Owner/Operator Indicator:	Owner
Owner/Operator Name:	TACOMA FIXTURE CO INC
Legal Status:	Private
Date Became Current:	1996-06-21 00:00:00.
Date Ended Current:	Not reported
Owner/Operator Address:	1815 E D ST
Owner/Operator City,State,Zip:	TACOMA, WA 98421
Owner/Operator Telephone:	253-383-5541
Owner/Operator Telephone Ext:	Not reported
Owner/Operator Fax:	Not reported
Owner/Operator Email:	Not reported

Owner/Operator Indicator:	Owner
Owner/Operator Name:	BACKUS, JOHN
Legal Status:	Private
Date Became Current:	Not reported
Date Ended Current:	Not reported
Owner/Operator Address:	PO BOX 9
Owner/Operator City,State,Zip:	BELLEVUE, WA 98009
Owner/Operator Telephone:	425-455-1341
Owner/Operator Telephone Ext:	Not reported
Owner/Operator Fax:	Not reported
Owner/Operator Email:	Not reported

Owner/Operator Indicator:	Operator
Owner/Operator Name:	TACOMA FIXTURE CO INC
Legal Status:	Private
Date Became Current:	Not reported
Date Ended Current:	Not reported
Owner/Operator Address:	1815 E D ST
Owner/Operator City,State,Zip:	TACOMA, WA 98421
Owner/Operator Telephone:	000-000-0000
Owner/Operator Telephone Ext:	Not reported
Owner/Operator Fax:	Not reported
Owner/Operator Email:	Not reported

Owner/Operator Indicator:	Operator
Owner/Operator Name:	TACOMA FIXTURE INC
Legal Status:	Private
Date Became Current:	Not reported
Date Ended Current:	Not reported
Owner/Operator Address:	1815 E D ST
Owner/Operator City,State,Zip:	TACOMA, WA 98421
Owner/Operator Telephone:	253-431-6696
Owner/Operator Telephone Ext:	Not reported

Map ID
Direction
Distance
Elevation

MAP FINDINGS

Site

Database(s)

EDR ID Number
EPA ID Number

TACOMA FIXTURE CO. (Continued)

1000334216

Owner/Operator Fax:	Not reported
Owner/Operator Email:	Not reported
Owner/Operator Indicator:	Owner
Owner/Operator Name:	HOME ELECTRIC
Legal Status:	Private
Date Became Current:	Not reported
Date Ended Current:	Not reported
Owner/Operator Address:	2366 EASTLAKE AVE E
Owner/Operator City,State,Zip:	SEATTLE, WA 98102
Owner/Operator Telephone:	206-324-0964
Owner/Operator Telephone Ext:	Not reported
Owner/Operator Fax:	Not reported
Owner/Operator Email:	Not reported
Owner/Operator Indicator:	Owner
Owner/Operator Name:	HOME ELECTRIC
Legal Status:	Private
Date Became Current:	Not reported
Date Ended Current:	Not reported
Owner/Operator Address:	2366 EASTLAKE AVE E
Owner/Operator City,State,Zip:	SEATTLE, WA 98102
Owner/Operator Telephone:	206-324-0964
Owner/Operator Telephone Ext:	Not reported
Owner/Operator Fax:	Not reported
Owner/Operator Email:	Not reported
Owner/Operator Indicator:	Operator
Owner/Operator Name:	TACOMA FIXTURE CO INC
Legal Status:	Private
Date Became Current:	Not reported
Date Ended Current:	Not reported
Owner/Operator Address:	1815 E D ST
Owner/Operator City,State,Zip:	TACOMA, WA 98421
Owner/Operator Telephone:	000-000-0000
Owner/Operator Telephone Ext:	Not reported
Owner/Operator Fax:	Not reported
Owner/Operator Email:	Not reported
Owner/Operator Indicator:	Owner
Owner/Operator Name:	TACOMA FIXTURE CO INC
Legal Status:	Private
Date Became Current:	Not reported
Date Ended Current:	Not reported
Owner/Operator Address:	1815 E D ST
Owner/Operator City,State,Zip:	TACOMA, WA 98421
Owner/Operator Telephone:	000-000-0000
Owner/Operator Telephone Ext:	Not reported
Owner/Operator Fax:	Not reported
Owner/Operator Email:	Not reported
Owner/Operator Indicator:	Operator
Owner/Operator Name:	TACOMA FIXTURE CO INC
Legal Status:	Private
Date Became Current:	Not reported
Date Ended Current:	Not reported
Owner/Operator Address:	1815 E D ST

Map ID
Direction
Distance
Elevation

MAP FINDINGS

Site

Database(s)

EDR ID Number
EPA ID Number

TACOMA FIXTURE CO. (Continued)

1000334216

Owner/Operator City,State,Zip:	TACOMA, WA 98421
Owner/Operator Telephone:	000-000-0000
Owner/Operator Telephone Ext:	Not reported
Owner/Operator Fax:	Not reported
Owner/Operator Email:	Not reported
Owner/Operator Indicator:	Owner
Owner/Operator Name:	TACOMA FIXTURE CO INC
Legal Status:	Private
Date Became Current:	1996-06-21 00:00:00.
Date Ended Current:	Not reported
Owner/Operator Address:	1815 E D ST
Owner/Operator City,State,Zip:	TACOMA, WA 98421
Owner/Operator Telephone:	253-383-5541
Owner/Operator Telephone Ext:	Not reported
Owner/Operator Fax:	Not reported
Owner/Operator Email:	Not reported
Owner/Operator Indicator:	Owner
Owner/Operator Name:	BACKUS, JOHN
Legal Status:	Private
Date Became Current:	Not reported
Date Ended Current:	Not reported
Owner/Operator Address:	PO BOX 9
Owner/Operator City,State,Zip:	BELLEVUE, WA 98009
Owner/Operator Telephone:	425-455-1341
Owner/Operator Telephone Ext:	Not reported
Owner/Operator Fax:	Not reported
Owner/Operator Email:	Not reported
Owner/Operator Indicator:	Operator
Owner/Operator Name:	TACOMA FIXTURE INC
Legal Status:	Private
Date Became Current:	Not reported
Date Ended Current:	Not reported
Owner/Operator Address:	1815 E D ST
Owner/Operator City,State,Zip:	TACOMA, WA 98421
Owner/Operator Telephone:	253-831-6249
Owner/Operator Telephone Ext:	Not reported
Owner/Operator Fax:	Not reported
Owner/Operator Email:	Not reported
Owner/Operator Indicator:	Operator
Owner/Operator Name:	TACOMA FIXTURE INC
Legal Status:	Private
Date Became Current:	1900-01-01 00:00:00.
Date Ended Current:	Not reported
Owner/Operator Address:	1815 E D ST
Owner/Operator City,State,Zip:	TACOMA, WA 98421-1505
Owner/Operator Telephone:	Not reported
Owner/Operator Telephone Ext:	Not reported
Owner/Operator Fax:	Not reported
Owner/Operator Email:	Not reported
Owner/Operator Indicator:	Operator
Owner/Operator Name:	JOHN K
Legal Status:	Private

Map ID
Direction
Distance
Elevation

MAP FINDINGS

Site

Database(s)

EDR ID Number
EPA ID Number

TACOMA FIXTURE CO. (Continued)

1000334216

Date Became Current: 1900-01-01 00:00:00.
Date Ended Current: Not reported
Owner/Operator Address: 1815 E D ST
Owner/Operator City,State,Zip: TACOMA, WA 98421-1505
Owner/Operator Telephone: 253-831-6249
Owner/Operator Telephone Ext: Not reported
Owner/Operator Fax: Not reported
Owner/Operator Email: Not reported

Owner/Operator Indicator: Owner
Owner/Operator Name: HOME ELECTRIC
Legal Status: Private
Date Became Current: Not reported
Date Ended Current: Not reported
Owner/Operator Address: 2366 EASTLAKE AVE E
Owner/Operator City,State,Zip: SEATTLE, WA 98102
Owner/Operator Telephone: 206-324-0964
Owner/Operator Telephone Ext: Not reported
Owner/Operator Fax: Not reported
Owner/Operator Email: Not reported

Owner/Operator Indicator: Operator
Owner/Operator Name: TACOMA FIXTURE INC
Legal Status: Private
Date Became Current: Not reported
Date Ended Current: Not reported
Owner/Operator Address: 1815 E D ST
Owner/Operator City,State,Zip: TACOMA, WA 98421
Owner/Operator Telephone: 253-831-6249
Owner/Operator Telephone Ext: Not reported
Owner/Operator Fax: Not reported
Owner/Operator Email: Not reported

Owner/Operator Indicator: Owner
Owner/Operator Name: TACOMA FIXTURE CO INC
Legal Status: Private
Date Became Current: Not reported
Date Ended Current: Not reported
Owner/Operator Address: 1815 E D ST
Owner/Operator City,State,Zip: TACOMA, WA 98421
Owner/Operator Telephone: 000-000-0000
Owner/Operator Telephone Ext: Not reported
Owner/Operator Fax: Not reported
Owner/Operator Email: Not reported

Owner/Operator Indicator: Operator
Owner/Operator Name: TACOMA FIXTURE CO INC
Legal Status: Private
Date Became Current: Not reported
Date Ended Current: Not reported
Owner/Operator Address: 1815 E D ST
Owner/Operator City,State,Zip: TACOMA, WA 98421
Owner/Operator Telephone: 000-000-0000
Owner/Operator Telephone Ext: Not reported
Owner/Operator Fax: Not reported
Owner/Operator Email: Not reported

Map ID
Direction
Distance
Elevation

MAP FINDINGS

Site

Database(s)

EDR ID Number
EPA ID Number

TACOMA FIXTURE CO. (Continued)

1000334216

Owner/Operator Indicator: Owner
Owner/Operator Name: BACKUS, JOHN
Legal Status: Private
Date Became Current: Not reported
Date Ended Current: Not reported
Owner/Operator Address: PO BOX 9
Owner/Operator City,State,Zip: BELLEVUE, WA 98009
Owner/Operator Telephone: 425-455-1341
Owner/Operator Telephone Ext: Not reported
Owner/Operator Fax: Not reported
Owner/Operator Email: Not reported

Owner/Operator Indicator: Operator
Owner/Operator Name: TACOMA FIXTURE INC
Legal Status: Private
Date Became Current: Not reported
Date Ended Current: Not reported
Owner/Operator Address: 1815 E D ST
Owner/Operator City,State,Zip: TACOMA, WA 98421
Owner/Operator Telephone: 253-831-6249
Owner/Operator Telephone Ext: Not reported
Owner/Operator Fax: Not reported
Owner/Operator Email: Not reported

Owner/Operator Indicator: Owner
Owner/Operator Name: HOME ELECTRIC
Legal Status: Private
Date Became Current: Not reported
Date Ended Current: Not reported
Owner/Operator Address: 2366 EASTLAKE AVE E
Owner/Operator City,State,Zip: SEATTLE, WA 98102
Owner/Operator Telephone: 206-324-0964
Owner/Operator Telephone Ext: Not reported
Owner/Operator Fax: Not reported
Owner/Operator Email: Not reported

Owner/Operator Indicator: Operator
Owner/Operator Name: TACOMA FIXTURE CO INC
Legal Status: Private
Date Became Current: Not reported
Date Ended Current: Not reported
Owner/Operator Address: 1815 E D ST
Owner/Operator City,State,Zip: TACOMA, WA 98421
Owner/Operator Telephone: 000-000-0000
Owner/Operator Telephone Ext: Not reported
Owner/Operator Fax: Not reported
Owner/Operator Email: Not reported

Owner/Operator Indicator: Operator
Owner/Operator Name: TACOMA FIXTURE CO INC
Legal Status: Private
Date Became Current: Not reported
Date Ended Current: Not reported
Owner/Operator Address: 1815 E D ST
Owner/Operator City,State,Zip: TACOMA, WA 98421
Owner/Operator Telephone: 000-000-0000
Owner/Operator Telephone Ext: Not reported

Map ID
Direction
Distance
Elevation

MAP FINDINGS

Site

Database(s)

EDR ID Number
EPA ID Number

TACOMA FIXTURE CO. (Continued)

1000334216

Owner/Operator Fax: Not reported
Owner/Operator Email: Not reported

Owner/Operator Indicator: Owner
Owner/Operator Name: TACOMA FIXTURE CO INC
Legal Status: Private
Date Became Current: 1996-06-21 00:00:00.
Date Ended Current: Not reported
Owner/Operator Address: 1815 E D ST
Owner/Operator City,State,Zip: TACOMA, WA 98421
Owner/Operator Telephone: 253-383-5541
Owner/Operator Telephone Ext: Not reported
Owner/Operator Fax: Not reported
Owner/Operator Email: Not reported

Owner/Operator Indicator: Operator
Owner/Operator Name: TACOMA FIXTURE CO INC
Legal Status: Private
Date Became Current: Not reported
Date Ended Current: Not reported
Owner/Operator Address: 1815 E D ST
Owner/Operator City,State,Zip: TACOMA, WA 98421
Owner/Operator Telephone: 000-000-0000
Owner/Operator Telephone Ext: Not reported
Owner/Operator Fax: Not reported
Owner/Operator Email: Not reported

Owner/Operator Indicator: Owner
Owner/Operator Name: BACKUS, JOHN
Legal Status: Private
Date Became Current: Not reported
Date Ended Current: Not reported
Owner/Operator Address: PO BOX 9
Owner/Operator City,State,Zip: BELLEVUE, WA 98009
Owner/Operator Telephone: 425-455-1341
Owner/Operator Telephone Ext: Not reported
Owner/Operator Fax: Not reported
Owner/Operator Email: Not reported

Owner/Operator Indicator: Owner
Owner/Operator Name: HOME ELECTRIC
Legal Status: Private
Date Became Current: Not reported
Date Ended Current: Not reported
Owner/Operator Address: 2366 EASTLAKE AVE E
Owner/Operator City,State,Zip: SEATTLE, WA 98102
Owner/Operator Telephone: 206-324-0964
Owner/Operator Telephone Ext: Not reported
Owner/Operator Fax: Not reported
Owner/Operator Email: Not reported

Owner/Operator Indicator: Owner
Owner/Operator Name: HOME ELECTRIC
Legal Status: Private
Date Became Current: 1900-01-01 00:00:00.
Date Ended Current: Not reported
Owner/Operator Address: 2366 EASTLAKE AVE E

Map ID
Direction
Distance
Elevation

MAP FINDINGS

Site

Database(s)

EDR ID Number
EPA ID Number

TACOMA FIXTURE CO. (Continued)

1000334216

Owner/Operator City,State,Zip:	SEATTLE, WA 98102
Owner/Operator Telephone:	Not reported
Owner/Operator Telephone Ext:	Not reported
Owner/Operator Fax:	Not reported
Owner/Operator Email:	Not reported
Owner/Operator Indicator:	Owner
Owner/Operator Name:	HOME ELECTRIC
Legal Status:	Private
Date Became Current:	Not reported
Date Ended Current:	Not reported
Owner/Operator Address:	2366 EASTLAKE AVE E
Owner/Operator City,State,Zip:	SEATTLE, WA 98102
Owner/Operator Telephone:	206-324-0964
Owner/Operator Telephone Ext:	Not reported
Owner/Operator Fax:	Not reported
Owner/Operator Email:	Not reported
Owner/Operator Indicator:	Operator
Owner/Operator Name:	HOME ELECTRIC
Legal Status:	Private
Date Became Current:	Not reported
Date Ended Current:	Not reported
Owner/Operator Address:	2366 EASTLAKE AVE E
Owner/Operator City,State,Zip:	SEATTLE, WA 98102
Owner/Operator Telephone:	206-324-0964
Owner/Operator Telephone Ext:	Not reported
Owner/Operator Fax:	Not reported
Owner/Operator Email:	Not reported
Owner/Operator Indicator:	Owner
Owner/Operator Name:	TACOMA FIXTURE CO INC
Legal Status:	Private
Date Became Current:	Not reported
Date Ended Current:	Not reported
Owner/Operator Address:	1815 E D ST
Owner/Operator City,State,Zip:	TACOMA, WA 98421
Owner/Operator Telephone:	000-000-0000
Owner/Operator Telephone Ext:	Not reported
Owner/Operator Fax:	Not reported
Owner/Operator Email:	Not reported
Owner/Operator Indicator:	Owner
Owner/Operator Name:	TACOMA FIXTURE CO INC
Legal Status:	Private
Date Became Current:	Not reported
Date Ended Current:	Not reported
Owner/Operator Address:	1815 E D ST
Owner/Operator City,State,Zip:	TACOMA, WA 98421
Owner/Operator Telephone:	000-000-0000
Owner/Operator Telephone Ext:	Not reported
Owner/Operator Fax:	Not reported
Owner/Operator Email:	Not reported
Owner/Operator Indicator:	Owner
Owner/Operator Name:	TACOMA FIXTURE CO INC
Legal Status:	Private

Map ID
Direction
Distance
Elevation

MAP FINDINGS

Site

Database(s)

EDR ID Number
EPA ID Number

TACOMA FIXTURE CO. (Continued)

1000334216

Date Became Current: Not reported
Date Ended Current: Not reported
Owner/Operator Address: 1815 E D ST
Owner/Operator City,State,Zip: TACOMA, WA 98421
Owner/Operator Telephone: 000-000-0000
Owner/Operator Telephone Ext: Not reported
Owner/Operator Fax: Not reported
Owner/Operator Email: Not reported

Owner/Operator Indicator: Owner
Owner/Operator Name: BACKUS, JOHN
Legal Status: Private
Date Became Current: Not reported
Date Ended Current: Not reported
Owner/Operator Address: PO BOX 9
Owner/Operator City,State,Zip: BELLEVUE, WA 98009
Owner/Operator Telephone: 425-455-1341
Owner/Operator Telephone Ext: Not reported
Owner/Operator Fax: Not reported
Owner/Operator Email: Not reported

Owner/Operator Indicator: Owner
Owner/Operator Name: BACKUS, JOHN
Legal Status: Private
Date Became Current: Not reported
Date Ended Current: Not reported
Owner/Operator Address: PO BOX 9
Owner/Operator City,State,Zip: BELLEVUE, WA 98009
Owner/Operator Telephone: 425-455-1341
Owner/Operator Telephone Ext: Not reported
Owner/Operator Fax: Not reported
Owner/Operator Email: Not reported

Owner/Operator Indicator: Owner
Owner/Operator Name: HOME ELECTRIC
Legal Status: Private
Date Became Current: Not reported
Date Ended Current: Not reported
Owner/Operator Address: 2366 EASTLAKE AVE E
Owner/Operator City,State,Zip: SEATTLE, WA 98102
Owner/Operator Telephone: 206-324-0964
Owner/Operator Telephone Ext: Not reported
Owner/Operator Fax: Not reported
Owner/Operator Email: Not reported

Owner/Operator Indicator: Owner
Owner/Operator Name: HOME ELECTRIC
Legal Status: Private
Date Became Current: Not reported
Date Ended Current: Not reported
Owner/Operator Address: 2366 EASTLAKE AVE E
Owner/Operator City,State,Zip: SEATTLE, WA 98102
Owner/Operator Telephone: 206-324-0964
Owner/Operator Telephone Ext: Not reported
Owner/Operator Fax: Not reported
Owner/Operator Email: Not reported

Map ID
Direction
Distance
Elevation

MAP FINDINGS

Site

Database(s)

EDR ID Number
EPA ID Number

TACOMA FIXTURE CO. (Continued)

1000334216

Owner/Operator Indicator:	Owner
Owner/Operator Name:	BACKUS, JOHN
Legal Status:	Private
Date Became Current:	Not reported
Date Ended Current:	Not reported
Owner/Operator Address:	PO BOX 9
Owner/Operator City,State,Zip:	BELLEVUE, WA 98009
Owner/Operator Telephone:	425-455-1341
Owner/Operator Telephone Ext:	Not reported
Owner/Operator Fax:	Not reported
Owner/Operator Email:	Not reported
Owner/Operator Indicator:	Operator
Owner/Operator Name:	TACOMA FIXTURE CO INC
Legal Status:	Private
Date Became Current:	Not reported
Date Ended Current:	Not reported
Owner/Operator Address:	1815 E D ST
Owner/Operator City,State,Zip:	TACOMA, WA 98421
Owner/Operator Telephone:	000-000-0000
Owner/Operator Telephone Ext:	Not reported
Owner/Operator Fax:	Not reported
Owner/Operator Email:	Not reported
Owner/Operator Indicator:	Operator
Owner/Operator Name:	TACOMA FIXTURE CO INC
Legal Status:	Private
Date Became Current:	Not reported
Date Ended Current:	Not reported
Owner/Operator Address:	1815 E D ST
Owner/Operator City,State,Zip:	TACOMA, WA 98421
Owner/Operator Telephone:	000-000-0000
Owner/Operator Telephone Ext:	Not reported
Owner/Operator Fax:	Not reported
Owner/Operator Email:	Not reported
Owner/Operator Indicator:	Owner
Owner/Operator Name:	TACOMA FIXTURE CO INC
Legal Status:	Private
Date Became Current:	1996-06-21 00:00:00.
Date Ended Current:	Not reported
Owner/Operator Address:	1815 E D ST
Owner/Operator City,State,Zip:	TACOMA, WA 98421
Owner/Operator Telephone:	253-383-5541
Owner/Operator Telephone Ext:	Not reported
Owner/Operator Fax:	Not reported
Owner/Operator Email:	Not reported
Owner/Operator Indicator:	Owner
Owner/Operator Name:	HOME ELECTRIC
Legal Status:	Private
Date Became Current:	Not reported
Date Ended Current:	Not reported
Owner/Operator Address:	2366 EASTLAKE AVE E
Owner/Operator City,State,Zip:	SEATTLE, WA 98102
Owner/Operator Telephone:	206-324-0964
Owner/Operator Telephone Ext:	Not reported

Map ID
Direction
Distance
Elevation

MAP FINDINGS

Site

Database(s)

EDR ID Number
EPA ID Number

TACOMA FIXTURE CO. (Continued)

1000334216

Owner/Operator Fax: Not reported
Owner/Operator Email: Not reported

Owner/Operator Indicator: Operator
Owner/Operator Name: TACOMA FIXTURE INC
Legal Status: Private
Date Became Current: Not reported
Date Ended Current: Not reported
Owner/Operator Address: 1815 E D ST
Owner/Operator City,State,Zip: TACOMA, WA 98421
Owner/Operator Telephone: 253-831-6249
Owner/Operator Telephone Ext: Not reported
Owner/Operator Fax: Not reported
Owner/Operator Email: Not reported

Owner/Operator Indicator: Owner
Owner/Operator Name: HOME ELECTRIC
Legal Status: Private
Date Became Current: Not reported
Date Ended Current: Not reported
Owner/Operator Address: 2366 EASTLAKE AVE E
Owner/Operator City,State,Zip: SEATTLE, WA 98102
Owner/Operator Telephone: 206-324-0964
Owner/Operator Telephone Ext: Not reported
Owner/Operator Fax: Not reported
Owner/Operator Email: Not reported

Owner/Operator Indicator: Owner
Owner/Operator Name: HOME ELECTRIC
Legal Status: Private
Date Became Current: Not reported
Date Ended Current: Not reported
Owner/Operator Address: 2366 EASTLAKE AVE E
Owner/Operator City,State,Zip: SEATTLE, WA 98102
Owner/Operator Telephone: 206-324-0964
Owner/Operator Telephone Ext: Not reported
Owner/Operator Fax: Not reported
Owner/Operator Email: Not reported

Owner/Operator Indicator: Owner
Owner/Operator Name: TACOMA FIXTURE CO INC
Legal Status: Private
Date Became Current: Not reported
Date Ended Current: Not reported
Owner/Operator Address: 1815 E D ST
Owner/Operator City,State,Zip: TACOMA, WA 98421
Owner/Operator Telephone: 000-000-0000
Owner/Operator Telephone Ext: Not reported
Owner/Operator Fax: Not reported
Owner/Operator Email: Not reported

Owner/Operator Indicator: Owner
Owner/Operator Name: TACOMA FIXTURE CO INC
Legal Status: Private
Date Became Current: Not reported
Date Ended Current: Not reported
Owner/Operator Address: 1815 E D ST

Map ID
Direction
Distance
Elevation

MAP FINDINGS

Site

Database(s)

EDR ID Number
EPA ID Number

TACOMA FIXTURE CO. (Continued)

1000334216

Owner/Operator City,State,Zip:	TACOMA, WA 98421
Owner/Operator Telephone:	000-000-0000
Owner/Operator Telephone Ext:	Not reported
Owner/Operator Fax:	Not reported
Owner/Operator Email:	Not reported
Owner/Operator Indicator:	Owner
Owner/Operator Name:	TACOMA FIXTURE CO INC
Legal Status:	Private
Date Became Current:	1996-06-21 00:00:00.
Date Ended Current:	Not reported
Owner/Operator Address:	1815 E D ST
Owner/Operator City,State,Zip:	TACOMA, WA 98421
Owner/Operator Telephone:	253-383-5541
Owner/Operator Telephone Ext:	Not reported
Owner/Operator Fax:	Not reported
Owner/Operator Email:	Not reported
Owner/Operator Indicator:	Operator
Owner/Operator Name:	TACOMA FIXTURE CO INC
Legal Status:	Private
Date Became Current:	Not reported
Date Ended Current:	Not reported
Owner/Operator Address:	1815 E D ST
Owner/Operator City,State,Zip:	TACOMA, WA 98421
Owner/Operator Telephone:	000-000-0000
Owner/Operator Telephone Ext:	Not reported
Owner/Operator Fax:	Not reported
Owner/Operator Email:	Not reported
Owner/Operator Indicator:	Owner
Owner/Operator Name:	HOME ELECTRIC
Legal Status:	Private
Date Became Current:	Not reported
Date Ended Current:	Not reported
Owner/Operator Address:	2366 EASTLAKE AVE E
Owner/Operator City,State,Zip:	SEATTLE, WA 98102
Owner/Operator Telephone:	206-324-0964
Owner/Operator Telephone Ext:	Not reported
Owner/Operator Fax:	Not reported
Owner/Operator Email:	Not reported
Owner/Operator Indicator:	Owner
Owner/Operator Name:	HOME ELECTRIC
Legal Status:	Private
Date Became Current:	Not reported
Date Ended Current:	Not reported
Owner/Operator Address:	2366 EASTLAKE AVE E
Owner/Operator City,State,Zip:	SEATTLE, WA 98102
Owner/Operator Telephone:	206-324-0964
Owner/Operator Telephone Ext:	Not reported
Owner/Operator Fax:	Not reported
Owner/Operator Email:	Not reported
Historic Generators:	
Receive Date:	2003-08-18 00:00:00.0
Handler Name:	TACOMA FIXTURE INC

Map ID
Direction
Distance
Elevation

MAP FINDINGS

Site

Database(s)

EDR ID Number
EPA ID Number

TACOMA FIXTURE CO. (Continued)

1000334216

Federal Waste Generator Description: Not a generator, verified
State District Owner: WA
Large Quantity Handler of Universal Waste: No
Recognized Trader Importer: No
Recognized Trader Exporter: No
Spent Lead Acid Battery Importer: No
Spent Lead Acid Battery Exporter: No
Current Record: No
Non Storage Recycler Activity: Not reported
Electronic Manifest Broker: Not reported

Receive Date: 2007-04-06 00:00:00.0
Handler Name: TACOMA FIXTURE INC
Federal Waste Generator Description: Not a generator, verified
State District Owner: WA
Large Quantity Handler of Universal Waste: No
Recognized Trader Importer: No
Recognized Trader Exporter: No
Spent Lead Acid Battery Importer: No
Spent Lead Acid Battery Exporter: No
Current Record: No
Non Storage Recycler Activity: Not reported
Electronic Manifest Broker: Not reported

Receive Date: 2007-04-07 00:00:00.0
Handler Name: TACOMA FIXTURE INC
Federal Waste Generator Description: Not a generator, verified
State District Owner: WA
Large Quantity Handler of Universal Waste: No
Recognized Trader Importer: No
Recognized Trader Exporter: No
Spent Lead Acid Battery Importer: No
Spent Lead Acid Battery Exporter: No
Current Record: Yes
Non Storage Recycler Activity: Not reported
Electronic Manifest Broker: Not reported

Receive Date: 1993-12-31 00:00:00.0
Handler Name: TACOMA FIXTURE CO INC
Federal Waste Generator Description: Small Quantity Generator
State District Owner: WA
Large Quantity Handler of Universal Waste: No
Recognized Trader Importer: No
Recognized Trader Exporter: No
Spent Lead Acid Battery Importer: No
Spent Lead Acid Battery Exporter: No
Current Record: No
Non Storage Recycler Activity: Not reported
Electronic Manifest Broker: Not reported

Receive Date: 1994-01-01 00:00:00.0
Handler Name: TACOMA FIXTURE CO INC
Federal Waste Generator Description: Not a generator, verified
State District Owner: WA
Large Quantity Handler of Universal Waste: No
Recognized Trader Importer: No
Recognized Trader Exporter: No

Map ID
Direction
Distance
Elevation

MAP FINDINGS

Site

Database(s)

EDR ID Number
EPA ID Number

TACOMA FIXTURE CO. (Continued)

1000334216

Spent Lead Acid Battery Importer: No
Spent Lead Acid Battery Exporter: No
Current Record: No
Non Storage Recycler Activity: Not reported
Electronic Manifest Broker: Not reported

Receive Date: 1995-01-01 00:00:00.0
Handler Name: TACOMA FIXTURE CO INC
Federal Waste Generator Description: Not a generator, verified
State District Owner: WA
Large Quantity Handler of Universal Waste: No
Recognized Trader Importer: No
Recognized Trader Exporter: No
Spent Lead Acid Battery Importer: No
Spent Lead Acid Battery Exporter: No
Current Record: No
Non Storage Recycler Activity: Not reported
Electronic Manifest Broker: Not reported

Receive Date: 1996-03-06 00:00:00.0
Handler Name: TACOMA FIXTURE CO INC
Federal Waste Generator Description: Large Quantity Generator
State District Owner: WA
Large Quantity Handler of Universal Waste: No
Recognized Trader Importer: No
Recognized Trader Exporter: No
Spent Lead Acid Battery Importer: No
Spent Lead Acid Battery Exporter: No
Current Record: No
Non Storage Recycler Activity: Not reported
Electronic Manifest Broker: Not reported

Receive Date: 1997-03-04 00:00:00.0
Handler Name: TACOMA FIXTURE CO INC
Federal Waste Generator Description: Large Quantity Generator
State District Owner: WA
Large Quantity Handler of Universal Waste: No
Recognized Trader Importer: No
Recognized Trader Exporter: No
Spent Lead Acid Battery Importer: No
Spent Lead Acid Battery Exporter: No
Current Record: No
Non Storage Recycler Activity: Not reported
Electronic Manifest Broker: Not reported

Receive Date: 1998-02-25 00:00:00.0
Handler Name: TACOMA FIXTURE CO INC
Federal Waste Generator Description: Large Quantity Generator
State District Owner: WA
Large Quantity Handler of Universal Waste: No
Recognized Trader Importer: No
Recognized Trader Exporter: No
Spent Lead Acid Battery Importer: No
Spent Lead Acid Battery Exporter: No
Current Record: No
Non Storage Recycler Activity: Not reported
Electronic Manifest Broker: Not reported

Map ID
Direction
Distance
Elevation

MAP FINDINGS

Site

Database(s)

EDR ID Number
EPA ID Number

TACOMA FIXTURE CO. (Continued)

1000334216

Receive Date: 1999-01-20 00:00:00.0
Handler Name: TACOMA FIXTURE CO INC
Federal Waste Generator Description: Large Quantity Generator
State District Owner: WA
Large Quantity Handler of Universal Waste: No
Recognized Trader Importer: No
Recognized Trader Exporter: No
Spent Lead Acid Battery Importer: No
Spent Lead Acid Battery Exporter: No
Current Record: No
Non Storage Recycler Activity: Not reported
Electronic Manifest Broker: Not reported

Receive Date: 2000-02-03 00:00:00.0
Handler Name: TACOMA FIXTURE CO INC
Federal Waste Generator Description: Large Quantity Generator
State District Owner: WA
Large Quantity Handler of Universal Waste: No
Recognized Trader Importer: No
Recognized Trader Exporter: No
Spent Lead Acid Battery Importer: No
Spent Lead Acid Battery Exporter: No
Current Record: No
Non Storage Recycler Activity: Not reported
Electronic Manifest Broker: Not reported

Receive Date: 2001-02-28 00:00:00.0
Handler Name: TACOMA FIXTURE CO INC
Federal Waste Generator Description: Large Quantity Generator
State District Owner: WA
Large Quantity Handler of Universal Waste: No
Recognized Trader Importer: No
Recognized Trader Exporter: No
Spent Lead Acid Battery Importer: No
Spent Lead Acid Battery Exporter: No
Current Record: No
Non Storage Recycler Activity: Not reported
Electronic Manifest Broker: Not reported

Receive Date: 2002-03-19 00:00:00.0
Handler Name: TACOMA FIXTURE CO INC
Federal Waste Generator Description: Small Quantity Generator
State District Owner: WA
Large Quantity Handler of Universal Waste: No
Recognized Trader Importer: No
Recognized Trader Exporter: No
Spent Lead Acid Battery Importer: No
Spent Lead Acid Battery Exporter: No
Current Record: No
Non Storage Recycler Activity: Not reported
Electronic Manifest Broker: Not reported

Receive Date: 2003-03-03 00:00:00.0
Handler Name: TACOMA FIXTURE CO INC
Federal Waste Generator Description: Large Quantity Generator
State District Owner: WA
Large Quantity Handler of Universal Waste: No

Map ID
Direction
Distance
Elevation

MAP FINDINGS

Site

Database(s)

EDR ID Number
EPA ID Number

TACOMA FIXTURE CO. (Continued)

1000334216

Recognized Trader Importer: No
Recognized Trader Exporter: No
Spent Lead Acid Battery Importer: No
Spent Lead Acid Battery Exporter: No
Current Record: No
Non Storage Recycler Activity: Not reported
Electronic Manifest Broker: Not reported

Receive Date: 2003-08-18 00:00:00.0
Handler Name: TACOMA FIXTURE INC
Federal Waste Generator Description: Small Quantity Generator
State District Owner: WA
Large Quantity Handler of Universal Waste: No
Recognized Trader Importer: No
Recognized Trader Exporter: No
Spent Lead Acid Battery Importer: No
Spent Lead Acid Battery Exporter: No
Current Record: No
Non Storage Recycler Activity: Not reported
Electronic Manifest Broker: Not reported

Receive Date: 2004-03-01 00:00:00.0
Handler Name: TACOMA FIXTURE INC
Federal Waste Generator Description: Large Quantity Generator
State District Owner: WA
Large Quantity Handler of Universal Waste: No
Recognized Trader Importer: No
Recognized Trader Exporter: No
Spent Lead Acid Battery Importer: No
Spent Lead Acid Battery Exporter: No
Current Record: No
Non Storage Recycler Activity: Not reported
Electronic Manifest Broker: Not reported

Receive Date: 2007-04-05 00:00:00.0
Handler Name: TACOMA FIXTURE INC
Federal Waste Generator Description: Conditionally Exempt Small Quantity Generator
State District Owner: WA
Large Quantity Handler of Universal Waste: No
Recognized Trader Importer: No
Recognized Trader Exporter: No
Spent Lead Acid Battery Importer: No
Spent Lead Acid Battery Exporter: No
Current Record: No
Non Storage Recycler Activity: Not reported
Electronic Manifest Broker: Not reported

Receive Date: 2007-04-06 00:00:00.0
Handler Name: TACOMA FIXTURE INC
Federal Waste Generator Description: Large Quantity Generator
State District Owner: WA
Large Quantity Handler of Universal Waste: No
Recognized Trader Importer: No
Recognized Trader Exporter: No
Spent Lead Acid Battery Importer: No
Spent Lead Acid Battery Exporter: No
Current Record: No

Map ID
Direction
Distance
Elevation

MAP FINDINGS

Site

Database(s)

EDR ID Number
EPA ID Number

TACOMA FIXTURE CO. (Continued)

1000334216

Non Storage Recycler Activity:	Not reported
Electronic Manifest Broker:	Not reported
Receive Date:	2007-04-06 00:00:00.0
Handler Name:	TACOMA FIXTURE INC
Federal Waste Generator Description:	Conditionally Exempt Small Quantity Generator
State District Owner:	WA
Large Quantity Handler of Universal Waste:	No
Recognized Trader Importer:	No
Recognized Trader Exporter:	No
Spent Lead Acid Battery Importer:	No
Spent Lead Acid Battery Exporter:	No
Current Record:	No
Non Storage Recycler Activity:	Not reported
Electronic Manifest Broker:	Not reported
Receive Date:	1993-09-01 00:00:00.0
Handler Name:	TACOMA FIXTURE CO.
Federal Waste Generator Description:	Large Quantity Generator
State District Owner:	Not reported
Large Quantity Handler of Universal Waste:	No
Recognized Trader Importer:	No
Recognized Trader Exporter:	No
Spent Lead Acid Battery Importer:	No
Spent Lead Acid Battery Exporter:	No
Current Record:	No
Non Storage Recycler Activity:	Not reported
Electronic Manifest Broker:	Not reported
Receive Date:	1994-03-31 00:00:00.0
Handler Name:	TACOMA FIXTURE COMPANY INC
Federal Waste Generator Description:	Large Quantity Generator
State District Owner:	Not reported
Large Quantity Handler of Universal Waste:	No
Recognized Trader Importer:	No
Recognized Trader Exporter:	No
Spent Lead Acid Battery Importer:	No
Spent Lead Acid Battery Exporter:	No
Current Record:	No
Non Storage Recycler Activity:	Not reported
Electronic Manifest Broker:	Not reported
Receive Date:	1996-03-01 00:00:00.0
Handler Name:	TACOMA FIXTURE COMPANY INC
Federal Waste Generator Description:	Large Quantity Generator
State District Owner:	Not reported
Large Quantity Handler of Universal Waste:	No
Recognized Trader Importer:	No
Recognized Trader Exporter:	No
Spent Lead Acid Battery Importer:	No
Spent Lead Acid Battery Exporter:	No
Current Record:	No
Non Storage Recycler Activity:	Not reported
Electronic Manifest Broker:	Not reported
Receive Date:	1998-02-25 00:00:00.0
Handler Name:	TACOMA FIXTURE CO INC

Map ID
Direction
Distance
Elevation

MAP FINDINGS

Site

Database(s)

EDR ID Number
EPA ID Number

TACOMA FIXTURE CO. (Continued)

1000334216

Federal Waste Generator Description:	Large Quantity Generator
State District Owner:	Not reported
Large Quantity Handler of Universal Waste:	No
Recognized Trader Importer:	No
Recognized Trader Exporter:	No
Spent Lead Acid Battery Importer:	No
Spent Lead Acid Battery Exporter:	No
Current Record:	No
Non Storage Recycler Activity:	Not reported
Electronic Manifest Broker:	Not reported

Receive Date:	2000-02-03 00:00:00.0
Handler Name:	TACOMA FIXTURE CO INC
Federal Waste Generator Description:	Large Quantity Generator
State District Owner:	Not reported
Large Quantity Handler of Universal Waste:	No
Recognized Trader Importer:	No
Recognized Trader Exporter:	No
Spent Lead Acid Battery Importer:	No
Spent Lead Acid Battery Exporter:	No
Current Record:	No
Non Storage Recycler Activity:	Not reported
Electronic Manifest Broker:	Not reported

Receive Date:	2003-12-31 00:00:00.0
Handler Name:	TACOMA FIXTURE INC
Federal Waste Generator Description:	Large Quantity Generator
State District Owner:	WA
Large Quantity Handler of Universal Waste:	No
Recognized Trader Importer:	No
Recognized Trader Exporter:	No
Spent Lead Acid Battery Importer:	No
Spent Lead Acid Battery Exporter:	No
Current Record:	No
Non Storage Recycler Activity:	Not reported
Electronic Manifest Broker:	Not reported

List of NAICS Codes and Descriptions:

NAICS Code:	321911
NAICS Description:	WOOD WINDOW AND DOOR MANUFACTURING

NAICS Code:	33711
NAICS Description:	WOOD KITCHEN CABINET AND COUNTERTOP MANUFACTURING

NAICS Code:	337129
NAICS Description:	WOOD TELEVISION, RADIO, AND SEWING MACHINE CABINET MANUFACTURING

Facility Has Received Notices of Violation:

Found Violation:	Yes
Agency Which Determined Violation:	State
Violation Short Description:	Generators - General
Date Violation was Determined:	2003-10-28 00:00:00.0
Actual Return to Compliance Date:	2003-10-28 00:00:00.0
Return to Compliance Qualifier:	Documented
Violation Responsible Agency:	State
Scheduled Compliance Date:	Not reported

Map ID
Direction
Distance
Elevation

MAP FINDINGS

Site

Database(s)

EDR ID Number
EPA ID Number

TACOMA FIXTURE CO. (Continued)

1000334216

Enforcement Identifier:	001
Date of Enforcement Action:	2003-12-05 00:00:00.0
Enforcement Responsible Agency:	State
Enforcement Docket Number:	Not reported
Enforcement Attorney:	Not reported
Corrective Action Component:	No
Appeal Initiated Date:	Not reported
Appeal Resolution Date:	Not reported
Disposition Status Date:	Not reported
Disposition Status:	Not reported
Disposition Status Description:	Not reported
Consent/Final Order Sequence Number:	Not reported
Consent/Final Order Respondent Name:	Not reported
Consent/Final Order Lead Agency:	Not reported
Enforcement Type:	WRITTEN INFORMAL
Enforcement Responsible Person:	WAAME
Enforcement Responsible Sub-Organization:	SW
SEP Sequence Number:	Not reported
SEP Expenditure Amount:	Not reported
SEP Scheduled Completion Date:	Not reported
SEP Actual Date:	Not reported
SEP Defaulted Date:	Not reported
SEP Type:	Not reported
SEP Type Description:	Not reported
Proposed Amount:	Not reported
Final Monetary Amount:	Not reported
Paid Amount:	Not reported
Final Count:	Not reported
Final Amount:	Not reported
Found Violation:	No
Agency Which Determined Violation:	Not reported
Violation Short Description:	Not reported
Date Violation was Determined:	Not reported
Actual Return to Compliance Date:	Not reported
Return to Compliance Qualifier:	Not reported
Violation Responsible Agency:	Not reported
Scheduled Compliance Date:	Not reported
Enforcement Identifier:	Not reported
Date of Enforcement Action:	Not reported
Enforcement Responsible Agency:	Not reported
Enforcement Docket Number:	Not reported
Enforcement Attorney:	Not reported
Corrective Action Component:	Not reported
Appeal Initiated Date:	Not reported
Appeal Resolution Date:	Not reported
Disposition Status Date:	Not reported
Disposition Status:	Not reported
Disposition Status Description:	Not reported
Consent/Final Order Sequence Number:	Not reported
Consent/Final Order Respondent Name:	Not reported
Consent/Final Order Lead Agency:	Not reported
Enforcement Type:	Not reported
Enforcement Responsible Person:	Not reported
Enforcement Responsible Sub-Organization:	Not reported
SEP Sequence Number:	Not reported
SEP Expenditure Amount:	Not reported

Map ID
Direction
Distance
Elevation

MAP FINDINGS

Site

Database(s)

EDR ID Number
EPA ID Number

TACOMA FIXTURE CO. (Continued)

1000334216

SEP Scheduled Completion Date:	Not reported
SEP Actual Date:	Not reported
SEP Defaulted Date:	Not reported
SEP Type:	Not reported
SEP Type Description:	Not reported
Proposed Amount:	Not reported
Final Monetary Amount:	Not reported
Paid Amount:	Not reported
Final Count:	Not reported
Final Amount:	Not reported
Found Violation:	Yes
Agency Which Determined Violation:	State
Violation Short Description:	Generators - General
Date Violation was Determined:	2003-10-28 00:00:00.0
Actual Return to Compliance Date:	2003-12-15 00:00:00.0
Return to Compliance Qualifier:	Documented
Violation Responsible Agency:	State
Scheduled Compliance Date:	2003-12-31 00:00:00.0
Enforcement Identifier:	001
Date of Enforcement Action:	2003-12-05 00:00:00.0
Enforcement Responsible Agency:	State
Enforcement Docket Number:	Not reported
Enforcement Attorney:	Not reported
Corrective Action Component:	No
Appeal Initiated Date:	Not reported
Appeal Resolution Date:	Not reported
Disposition Status Date:	Not reported
Disposition Status:	Not reported
Disposition Status Description:	Not reported
Consent/Final Order Sequence Number:	Not reported
Consent/Final Order Respondent Name:	Not reported
Consent/Final Order Lead Agency:	Not reported
Enforcement Type:	WRITTEN INFORMAL
Enforcement Responsible Person:	WAAME
Enforcement Responsible Sub-Organization:	SW
SEP Sequence Number:	Not reported
SEP Expenditure Amount:	Not reported
SEP Scheduled Completion Date:	Not reported
SEP Actual Date:	Not reported
SEP Defaulted Date:	Not reported
SEP Type:	Not reported
SEP Type Description:	Not reported
Proposed Amount:	Not reported
Final Monetary Amount:	Not reported
Paid Amount:	Not reported
Final Count:	Not reported
Final Amount:	Not reported
Found Violation:	Yes
Agency Which Determined Violation:	State
Violation Short Description:	Generators - General
Date Violation was Determined:	1998-01-15 00:00:00.0
Actual Return to Compliance Date:	1998-02-20 00:00:00.0
Return to Compliance Qualifier:	Observed
Violation Responsible Agency:	State
Scheduled Compliance Date:	1998-02-23 00:00:00.0

Map ID
Direction
Distance
Elevation

MAP FINDINGS

Site

Database(s)

EDR ID Number
EPA ID Number

TACOMA FIXTURE CO. (Continued)

1000334216

Enforcement Identifier:	000
Date of Enforcement Action:	1998-01-15 00:00:00.0
Enforcement Responsible Agency:	State
Enforcement Docket Number:	Not reported
Enforcement Attorney:	WA
Corrective Action Component:	No
Appeal Initiated Date:	Not reported
Appeal Resolution Date:	Not reported
Disposition Status Date:	Not reported
Disposition Status:	Not reported
Disposition Status Description:	Not reported
Consent/Final Order Sequence Number:	Not reported
Consent/Final Order Respondent Name:	Not reported
Consent/Final Order Lead Agency:	Not reported
Enforcement Type:	WRITTEN INFORMAL
Enforcement Responsible Person:	WANAS
Enforcement Responsible Sub-Organization:	SW
SEP Sequence Number:	Not reported
SEP Expenditure Amount:	Not reported
SEP Scheduled Completion Date:	Not reported
SEP Actual Date:	Not reported
SEP Defaulted Date:	Not reported
SEP Type:	Not reported
SEP Type Description:	Not reported
Proposed Amount:	Not reported
Final Monetary Amount:	Not reported
Paid Amount:	Not reported
Final Count:	Not reported
Final Amount:	Not reported
Found Violation:	Yes
Agency Which Determined Violation:	State
Violation Short Description:	Generators - General
Date Violation was Determined:	1998-01-15 00:00:00.0
Actual Return to Compliance Date:	1998-02-20 00:00:00.0
Return to Compliance Qualifier:	Observed
Violation Responsible Agency:	State
Scheduled Compliance Date:	1998-02-23 00:00:00.0
Enforcement Identifier:	000
Date of Enforcement Action:	1998-01-15 00:00:00.0
Enforcement Responsible Agency:	State
Enforcement Docket Number:	Not reported
Enforcement Attorney:	WA
Corrective Action Component:	No
Appeal Initiated Date:	Not reported
Appeal Resolution Date:	Not reported
Disposition Status Date:	Not reported
Disposition Status:	Not reported
Disposition Status Description:	Not reported
Consent/Final Order Sequence Number:	Not reported
Consent/Final Order Respondent Name:	Not reported
Consent/Final Order Lead Agency:	Not reported
Enforcement Type:	WRITTEN INFORMAL
Enforcement Responsible Person:	WANAS
Enforcement Responsible Sub-Organization:	SW
SEP Sequence Number:	Not reported
SEP Expenditure Amount:	Not reported

Map ID
Direction
Distance
Elevation

MAP FINDINGS

Site

Database(s)

EDR ID Number
EPA ID Number

TACOMA FIXTURE CO. (Continued)

1000334216

SEP Scheduled Completion Date:	Not reported
SEP Actual Date:	Not reported
SEP Defaulted Date:	Not reported
SEP Type:	Not reported
SEP Type Description:	Not reported
Proposed Amount:	Not reported
Final Monetary Amount:	Not reported
Paid Amount:	Not reported
Final Count:	Not reported
Final Amount:	Not reported
Found Violation:	Yes
Agency Which Determined Violation:	State
Violation Short Description:	Generators - General
Date Violation was Determined:	1998-01-15 00:00:00.0
Actual Return to Compliance Date:	1998-02-20 00:00:00.0
Return to Compliance Qualifier:	Observed
Violation Responsible Agency:	State
Scheduled Compliance Date:	1998-02-23 00:00:00.0
Enforcement Identifier:	000
Date of Enforcement Action:	1998-01-15 00:00:00.0
Enforcement Responsible Agency:	State
Enforcement Docket Number:	Not reported
Enforcement Attorney:	WA
Corrective Action Component:	No
Appeal Initiated Date:	Not reported
Appeal Resolution Date:	Not reported
Disposition Status Date:	Not reported
Disposition Status:	Not reported
Disposition Status Description:	Not reported
Consent/Final Order Sequence Number:	Not reported
Consent/Final Order Respondent Name:	Not reported
Consent/Final Order Lead Agency:	Not reported
Enforcement Type:	WRITTEN INFORMAL
Enforcement Responsible Person:	WANAS
Enforcement Responsible Sub-Organization:	SW
SEP Sequence Number:	Not reported
SEP Expenditure Amount:	Not reported
SEP Scheduled Completion Date:	Not reported
SEP Actual Date:	Not reported
SEP Defaulted Date:	Not reported
SEP Type:	Not reported
SEP Type Description:	Not reported
Proposed Amount:	Not reported
Final Monetary Amount:	Not reported
Paid Amount:	Not reported
Final Count:	Not reported
Final Amount:	Not reported
Found Violation:	Yes
Agency Which Determined Violation:	State
Violation Short Description:	Generators - General
Date Violation was Determined:	1998-01-15 00:00:00.0
Actual Return to Compliance Date:	1998-02-20 00:00:00.0
Return to Compliance Qualifier:	Observed
Violation Responsible Agency:	State
Scheduled Compliance Date:	1998-02-23 00:00:00.0

Map ID
Direction
Distance
Elevation

MAP FINDINGS

Site

Database(s)

EDR ID Number
EPA ID Number

TACOMA FIXTURE CO. (Continued)

1000334216

Enforcement Identifier:	000
Date of Enforcement Action:	1998-01-15 00:00:00.0
Enforcement Responsible Agency:	State
Enforcement Docket Number:	Not reported
Enforcement Attorney:	WA
Corrective Action Component:	No
Appeal Initiated Date:	Not reported
Appeal Resolution Date:	Not reported
Disposition Status Date:	Not reported
Disposition Status:	Not reported
Disposition Status Description:	Not reported
Consent/Final Order Sequence Number:	Not reported
Consent/Final Order Respondent Name:	Not reported
Consent/Final Order Lead Agency:	Not reported
Enforcement Type:	WRITTEN INFORMAL
Enforcement Responsible Person:	WANAS
Enforcement Responsible Sub-Organization:	SW
SEP Sequence Number:	Not reported
SEP Expenditure Amount:	Not reported
SEP Scheduled Completion Date:	Not reported
SEP Actual Date:	Not reported
SEP Defaulted Date:	Not reported
SEP Type:	Not reported
SEP Type Description:	Not reported
Proposed Amount:	Not reported
Final Monetary Amount:	Not reported
Paid Amount:	Not reported
Final Count:	Not reported
Final Amount:	Not reported
Found Violation:	Yes
Agency Which Determined Violation:	State
Violation Short Description:	Generators - General
Date Violation was Determined:	2003-10-28 00:00:00.0
Actual Return to Compliance Date:	2003-10-28 00:00:00.0
Return to Compliance Qualifier:	Documented
Violation Responsible Agency:	State
Scheduled Compliance Date:	Not reported
Enforcement Identifier:	001
Date of Enforcement Action:	2003-12-05 00:00:00.0
Enforcement Responsible Agency:	State
Enforcement Docket Number:	Not reported
Enforcement Attorney:	Not reported
Corrective Action Component:	No
Appeal Initiated Date:	Not reported
Appeal Resolution Date:	Not reported
Disposition Status Date:	Not reported
Disposition Status:	Not reported
Disposition Status Description:	Not reported
Consent/Final Order Sequence Number:	Not reported
Consent/Final Order Respondent Name:	Not reported
Consent/Final Order Lead Agency:	Not reported
Enforcement Type:	WRITTEN INFORMAL
Enforcement Responsible Person:	WAAME
Enforcement Responsible Sub-Organization:	SW
SEP Sequence Number:	Not reported
SEP Expenditure Amount:	Not reported

Map ID
Direction
Distance
Elevation

MAP FINDINGS

Site

Database(s)

EDR ID Number
EPA ID Number

TACOMA FIXTURE CO. (Continued)

1000334216

SEP Scheduled Completion Date:	Not reported
SEP Actual Date:	Not reported
SEP Defaulted Date:	Not reported
SEP Type:	Not reported
SEP Type Description:	Not reported
Proposed Amount:	Not reported
Final Monetary Amount:	Not reported
Paid Amount:	Not reported
Final Count:	Not reported
Final Amount:	Not reported
Found Violation:	Yes
Agency Which Determined Violation:	State
Violation Short Description:	Generators - General
Date Violation was Determined:	1998-01-15 00:00:00.0
Actual Return to Compliance Date:	1998-02-20 00:00:00.0
Return to Compliance Qualifier:	Observed
Violation Responsible Agency:	State
Scheduled Compliance Date:	1998-02-23 00:00:00.0
Enforcement Identifier:	000
Date of Enforcement Action:	1998-01-15 00:00:00.0
Enforcement Responsible Agency:	State
Enforcement Docket Number:	Not reported
Enforcement Attorney:	WA
Corrective Action Component:	No
Appeal Initiated Date:	Not reported
Appeal Resolution Date:	Not reported
Disposition Status Date:	Not reported
Disposition Status:	Not reported
Disposition Status Description:	Not reported
Consent/Final Order Sequence Number:	Not reported
Consent/Final Order Respondent Name:	Not reported
Consent/Final Order Lead Agency:	Not reported
Enforcement Type:	WRITTEN INFORMAL
Enforcement Responsible Person:	WANAS
Enforcement Responsible Sub-Organization:	SW
SEP Sequence Number:	Not reported
SEP Expenditure Amount:	Not reported
SEP Scheduled Completion Date:	Not reported
SEP Actual Date:	Not reported
SEP Defaulted Date:	Not reported
SEP Type:	Not reported
SEP Type Description:	Not reported
Proposed Amount:	Not reported
Final Monetary Amount:	Not reported
Paid Amount:	Not reported
Final Count:	Not reported
Final Amount:	Not reported

Evaluation Action Summary:

Evaluation Date:	2003-10-28 00:00:00.0
Evaluation Responsible Agency:	State
Found Violation:	Yes
Evaluation Type Description:	COMPLIANCE EVALUATION INSPECTION ON-SITE
Evaluation Responsible Person Identifier:	WAAME
Evaluation Responsible Sub-Organization:	SW
Actual Return to Compliance Date:	2003-10-28 00:00:00.0

Map ID
Direction
Distance
Elevation

MAP FINDINGS

Site

Database(s)

EDR ID Number
EPA ID Number

TACOMA FIXTURE CO. (Continued)

1000334216

Scheduled Compliance Date: Not reported
Date of Request: Not reported
Date Response Received: Not reported
Request Agency: Not reported
Former Citation: Not reported

Evaluation Date: 2008-04-24 00:00:00.0
Evaluation Responsible Agency: State
Found Violation: No
Evaluation Type Description: COMPLIANCE EVALUATION INSPECTION ON-SITE
Evaluation Responsible Person Identifier: WANDL
Evaluation Responsible Sub-Organization: SW
Actual Return to Compliance Date: Not reported
Scheduled Compliance Date: Not reported
Date of Request: Not reported
Date Response Received: Not reported
Request Agency: Not reported
Former Citation: Not reported

Evaluation Date: 2003-10-28 00:00:00.0
Evaluation Responsible Agency: State
Found Violation: Yes
Evaluation Type Description: COMPLIANCE EVALUATION INSPECTION ON-SITE
Evaluation Responsible Person Identifier: WAAME
Evaluation Responsible Sub-Organization: SW
Actual Return to Compliance Date: 2003-12-15 00:00:00.0
Scheduled Compliance Date: 2003-12-31 00:00:00.0
Date of Request: Not reported
Date Response Received: Not reported
Request Agency: Not reported
Former Citation: Not reported

Evaluation Date: 1998-01-15 00:00:00.0
Evaluation Responsible Agency: State
Found Violation: Yes
Evaluation Type Description: COMPLIANCE EVALUATION INSPECTION ON-SITE
Evaluation Responsible Person Identifier: WANAS
Evaluation Responsible Sub-Organization: SW
Actual Return to Compliance Date: 1998-02-20 00:00:00.0
Scheduled Compliance Date: 1998-02-23 00:00:00.0
Date of Request: Not reported
Date Response Received: Not reported
Request Agency: Not reported
Former Citation: Not reported

Evaluation Date: 1998-01-15 00:00:00.0
Evaluation Responsible Agency: State
Found Violation: Yes
Evaluation Type Description: COMPLIANCE EVALUATION INSPECTION ON-SITE
Evaluation Responsible Person Identifier: WANAS
Evaluation Responsible Sub-Organization: SW
Actual Return to Compliance Date: 1998-02-20 00:00:00.0
Scheduled Compliance Date: 1998-02-23 00:00:00.0
Date of Request: Not reported
Date Response Received: Not reported
Request Agency: Not reported
Former Citation: Not reported

Map ID
Direction
Distance
Elevation

MAP FINDINGS

Site

Database(s)

EDR ID Number
EPA ID Number

TACOMA FIXTURE CO. (Continued)

1000334216

Evaluation Date: 1998-01-15 00:00:00.0
Evaluation Responsible Agency: State
Found Violation: Yes
Evaluation Type Description: COMPLIANCE EVALUATION INSPECTION ON-SITE
Evaluation Responsible Person Identifier: WANAS
Evaluation Responsible Sub-Organization: SW
Actual Return to Compliance Date: 1998-02-20 00:00:00.0
Scheduled Compliance Date: 1998-02-23 00:00:00.0
Date of Request: Not reported
Date Response Received: Not reported
Request Agency: Not reported
Former Citation: Not reported

Evaluation Date: 1998-01-15 00:00:00.0
Evaluation Responsible Agency: State
Found Violation: Yes
Evaluation Type Description: COMPLIANCE EVALUATION INSPECTION ON-SITE
Evaluation Responsible Person Identifier: WANAS
Evaluation Responsible Sub-Organization: SW
Actual Return to Compliance Date: 1998-02-20 00:00:00.0
Scheduled Compliance Date: 1998-02-23 00:00:00.0
Date of Request: Not reported
Date Response Received: Not reported
Request Agency: Not reported
Former Citation: Not reported

Evaluation Date: 2003-10-28 00:00:00.0
Evaluation Responsible Agency: State
Found Violation: Yes
Evaluation Type Description: COMPLIANCE EVALUATION INSPECTION ON-SITE
Evaluation Responsible Person Identifier: WAAME
Evaluation Responsible Sub-Organization: SW
Actual Return to Compliance Date: 2003-10-28 00:00:00.0
Scheduled Compliance Date: Not reported
Date of Request: Not reported
Date Response Received: Not reported
Request Agency: Not reported
Former Citation: Not reported

Evaluation Date: 1998-01-15 00:00:00.0
Evaluation Responsible Agency: State
Found Violation: Yes
Evaluation Type Description: COMPLIANCE EVALUATION INSPECTION ON-SITE
Evaluation Responsible Person Identifier: WANAS
Evaluation Responsible Sub-Organization: SW
Actual Return to Compliance Date: 1998-02-20 00:00:00.0
Scheduled Compliance Date: 1998-02-23 00:00:00.0
Date of Request: Not reported
Date Response Received: Not reported
Request Agency: Not reported
Former Citation: Not reported

ICIS:

Enforcement Action ID: WAPSCAI0000000000000000085
FRS ID: 110000774387
Action Name: 3-007451 NOV

Map ID
Direction
Distance
Elevation

MAP FINDINGS

Site

Database(s)

EDR ID Number
EPA ID Number

TACOMA FIXTURE CO. (Continued)

1000334216

Facility Name: TACOMA FIXTURE CO INC
Facility Address: 1815 E D ST
TACOMA, WA 98421
Enforcement Action Type: Notice of Violation
Facility County: PIERCE
Program System Acronym: AIR
Enforcement Action Forum Desc: Administrative - Informal
EA Type Code: NOV
Facility SIC Code: Not reported
Federal Facility ID: Not reported
Latitude in Decimal Degrees: 47.24606
Longitude in Decimal Degrees: -122.43061
Permit Type Desc: Not reported
Program System Acronym: WAPSC0005305300170
Facility NAICS Code: 321918
Tribal Land Code: Not reported

Enforcement Action ID: WAPSCA0000530530017000033
FRS ID: 110000774387
Action Name: TACOMA FIXTURE CO INC 530530017000033
Facility Name: TACOMA FIXTURE CO INC
Facility Address: 1815 E D ST
TACOMA, WA 98421
Enforcement Action Type: Notice of Violation
Facility County: PIERCE
Program System Acronym: AIR
Enforcement Action Forum Desc: Administrative - Informal
EA Type Code: NOV
Facility SIC Code: Not reported
Federal Facility ID: Not reported
Latitude in Decimal Degrees: 47.24606
Longitude in Decimal Degrees: -122.43061
Permit Type Desc: Not reported
Program System Acronym: WAPSC0005305300170
Facility NAICS Code: 321918
Tribal Land Code: Not reported

Enforcement Action ID: WAPSCA0000530530017000030
FRS ID: 110000774387
Action Name: TACOMA FIXTURE CO INC 530530017000030
Facility Name: TACOMA FIXTURE CO INC
Facility Address: 1815 E D ST
TACOMA, WA 98421
Enforcement Action Type: Notice of Violation
Facility County: PIERCE
Program System Acronym: AIR
Enforcement Action Forum Desc: Administrative - Informal
EA Type Code: NOV
Facility SIC Code: Not reported
Federal Facility ID: Not reported
Latitude in Decimal Degrees: 47.24606
Longitude in Decimal Degrees: -122.43061
Permit Type Desc: Not reported
Program System Acronym: WAPSC0005305300170
Facility NAICS Code: 321918
Tribal Land Code: Not reported

Map ID
Direction
Distance
Elevation

MAP FINDINGS

Site

Database(s)

EDR ID Number
EPA ID Number

TACOMA FIXTURE CO. (Continued)

1000334216

Enforcement Action ID: WAPSCA0000530530017000027
FRS ID: 110000774387
Action Name: TACOMA FIXTURE CO INC 530530017000027
Facility Name: TACOMA FIXTURE CO INC
Facility Address: 1815 E D ST
TACOMA, WA 98421
Enforcement Action Type: Notice of Violation
Facility County: PIERCE
Program System Acronym: AIR
Enforcement Action Forum Desc: Administrative - Informal
EA Type Code: NOV
Facility SIC Code: Not reported
Federal Facility ID: Not reported
Latitude in Decimal Degrees: 47.24606
Longitude in Decimal Degrees: -122.43061
Permit Type Desc: Not reported
Program System Acronym: WAPSC0005305300170
Facility NAICS Code: 321918
Tribal Land Code: Not reported

Enforcement Action ID: WAPSCA0000530530017000022
FRS ID: 110000774387
Action Name: TACOMA FIXTURE CO INC 530530017000022
Facility Name: TACOMA FIXTURE CO INC
Facility Address: 1815 E D ST
TACOMA, WA 98421
Enforcement Action Type: Notice of Violation
Facility County: PIERCE
Program System Acronym: AIR
Enforcement Action Forum Desc: Administrative - Informal
EA Type Code: NOV
Facility SIC Code: Not reported
Federal Facility ID: Not reported
Latitude in Decimal Degrees: 47.24606
Longitude in Decimal Degrees: -122.43061
Permit Type Desc: Not reported
Program System Acronym: WAPSC0005305300170
Facility NAICS Code: 321918
Tribal Land Code: Not reported

Enforcement Action ID: WAPSCA0000530530017000020
FRS ID: 110000774387
Action Name: TACOMA FIXTURE CO INC 530530017000020
Facility Name: TACOMA FIXTURE CO INC
Facility Address: 1815 E D ST
TACOMA, WA 98421
Enforcement Action Type: Administrative Order
Facility County: PIERCE
Program System Acronym: AIR
Enforcement Action Forum Desc: Administrative - Formal
EA Type Code: SCAAO
Facility SIC Code: Not reported
Federal Facility ID: Not reported
Latitude in Decimal Degrees: 47.24606
Longitude in Decimal Degrees: -122.43061
Permit Type Desc: Not reported
Program System Acronym: WAPSC0005305300170

Map ID
Direction
Distance
Elevation

MAP FINDINGS

Site

Database(s)

EDR ID Number
EPA ID Number

TACOMA FIXTURE CO. (Continued)

1000334216

Facility NAICS Code: 321918
Tribal Land Code: Not reported

Enforcement Action ID: WAPSCA0000530530017000018
FRS ID: 110000774387
Action Name: TACOMA FIXTURE CO INC 530530017000018
Facility Name: TACOMA FIXTURE CO INC
Facility Address: 1815 E D ST
TACOMA, WA 98421

Enforcement Action Type: Notice of Violation
Facility County: PIERCE
Program System Acronym: AIR
Enforcement Action Forum Desc: Administrative - Informal
EA Type Code: NOV
Facility SIC Code: Not reported
Federal Facility ID: Not reported
Latitude in Decimal Degrees: 47.24606
Longitude in Decimal Degrees: -122.43061
Permit Type Desc: Not reported
Program System Acronym: WAPSC0005305300170
Facility NAICS Code: 321918
Tribal Land Code: Not reported

Enforcement Action ID: WAPSCA0000530530017000015
FRS ID: 110000774387
Action Name: TACOMA FIXTURE CO INC 530530017000015
Facility Name: TACOMA FIXTURE CO INC
Facility Address: 1815 E D ST
TACOMA, WA 98421

Enforcement Action Type: Notice of Violation
Facility County: PIERCE
Program System Acronym: AIR
Enforcement Action Forum Desc: Administrative - Informal
EA Type Code: NOV
Facility SIC Code: Not reported
Federal Facility ID: Not reported
Latitude in Decimal Degrees: 47.24606
Longitude in Decimal Degrees: -122.43061
Permit Type Desc: Not reported
Program System Acronym: WAPSC0005305300170
Facility NAICS Code: 321918
Tribal Land Code: Not reported

Enforcement Action ID: WAPSCA0000530530017000013
FRS ID: 110000774387
Action Name: TACOMA FIXTURE CO INC 530530017000013
Facility Name: TACOMA FIXTURE CO INC
Facility Address: 1815 E D ST
TACOMA, WA 98421

Enforcement Action Type: Notice of Violation
Facility County: PIERCE
Program System Acronym: AIR
Enforcement Action Forum Desc: Administrative - Informal
EA Type Code: NOV
Facility SIC Code: Not reported
Federal Facility ID: Not reported
Latitude in Decimal Degrees: 47.24606

Map ID
Direction
Distance
Elevation

MAP FINDINGS

Site

Database(s)

EDR ID Number
EPA ID Number

TACOMA FIXTURE CO. (Continued)

1000334216

Longitude in Decimal Degrees: -122.43061
Permit Type Desc: Not reported
Program System Acronym: WAPSC0005305300170
Facility NAICS Code: 321918
Tribal Land Code: Not reported

Enforcement Action ID: WAPSCA0000530530017000006
FRS ID: 110000774387
Action Name: TACOMA FIXTURE CO INC 530530017000006
Facility Name: TACOMA FIXTURE CO INC
Facility Address: 1815 E D ST
TACOMA, WA 98421

Enforcement Action Type: Notice of Violation
Facility County: PIERCE
Program System Acronym: AIR
Enforcement Action Forum Desc: Administrative - Informal
EA Type Code: NOV
Facility SIC Code: Not reported
Federal Facility ID: Not reported
Latitude in Decimal Degrees: 47.24606
Longitude in Decimal Degrees: -122.43061
Permit Type Desc: Not reported
Program System Acronym: WAPSC0005305300170
Facility NAICS Code: 321918
Tribal Land Code: Not reported

Enforcement Action ID: WAPSCA0000530530017000005
FRS ID: 110000774387
Action Name: TACOMA FIXTURE CO INC 530530017000005
Facility Name: TACOMA FIXTURE CO INC
Facility Address: 1815 E D ST
TACOMA, WA 98421

Enforcement Action Type: Notice of Violation
Facility County: PIERCE
Program System Acronym: AIR
Enforcement Action Forum Desc: Administrative - Informal
EA Type Code: NOV
Facility SIC Code: Not reported
Federal Facility ID: Not reported
Latitude in Decimal Degrees: 47.24606
Longitude in Decimal Degrees: -122.43061
Permit Type Desc: Not reported
Program System Acronym: WAPSC0005305300170
Facility NAICS Code: 321918
Tribal Land Code: Not reported

Enforcement Action ID: 10-1995-0098
FRS ID: 110000774387
Action Name: TACOMA FIXTURE COMPANY, INC.
Facility Name: TACOMA FIXTURE CO.
Facility Address: 1815 E D ST
TACOMA, WA 98421-1598

Enforcement Action Type: EPCRA 325 Action For Penalty
Facility County: PIERCE
Program System Acronym: ICIS
Enforcement Action Forum Desc: Administrative - Formal
EA Type Code: 325

Map ID
Direction
Distance
Elevation

MAP FINDINGS

Site

Database(s)

EDR ID Number
EPA ID Number

TACOMA FIXTURE CO. (Continued)

1000334216

Facility SIC Code: 2434
Federal Facility ID: Not reported
Latitude in Decimal Degrees: 47.246677
Longitude in Decimal Degrees: -122.430657
Permit Type Desc: Not reported
Program System Acronym: 9048
Facility NAICS Code: Not reported
Tribal Land Code: Not reported

Facility Name: TACOMA FIXTURE COMPANY
Address: 1815 EAST D STREET
Tribal Indicator: N
Fed Facility: No
NAIC Code: Not reported
SIC Code: 2434

Facility Name: TACOMA FIXTURE COMPANY
Address: 1815 EAST D STREET
Tribal Indicator: N
Fed Facility: No
NAIC Code: Not reported
SIC Code: 2434

Facility Name: TACOMA FIXTURE COMPANY
Address: 1815 EAST D STREET
Tribal Indicator: N
Fed Facility: No
NAIC Code: Not reported
SIC Code: 2434

Facility Name: TACOMA FIXTURE COMPANY
Address: 1815 EAST D STREET
Tribal Indicator: N
Fed Facility: No
NAIC Code: Not reported
SIC Code: 2434

Facility Name: TACOMA FIXTURE COMPANY
Address: 1815 EAST D STREET
Tribal Indicator: N
Fed Facility: No
NAIC Code: Not reported
SIC Code: 2434

Facility Name: TACOMA FIXTURE COMPANY
Address: 1815 EAST D STREET
Tribal Indicator: N
Fed Facility: No
NAIC Code: Not reported
SIC Code: 2434

Facility Name: TACOMA FIXTURE COMPANY
Address: 1815 EAST D STREET
Tribal Indicator: N
Fed Facility: No
NAIC Code: Not reported

Map ID
Direction
Distance
Elevation

MAP FINDINGS

Site

Database(s)

EDR ID Number
EPA ID Number

TACOMA FIXTURE CO. (Continued)

1000334216

SIC Code: 2434

Facility Name: TACOMA FIXTURE COMPANY
Address: 1815 EAST D STREET
Tribal Indicator: N
Fed Facility: No
NAIC Code: Not reported
SIC Code: 2434

US AIRS (AFS):
Envid: 1000334216
Region Code: 10
County Code: WA053
Programmatic ID: AIR WAPSC0005305300170
Facility Registry ID: 110000774387
D and B Number: Not reported
Facility Site Name: TACOMA FIXTURE CO INC
Primary SIC Code: Not reported
NAICS Code: 321918
Default Air Classification Code: SMI
Facility Type of Ownership Code: POF
Air CMS Category Code: SMI
HPV Status: Not reported

US AIRS (AFS):
Region Code: 10
Programmatic ID: AIR WAPSC0005305300170
Facility Registry ID: 110000774387
Air Operating Status Code: OPR
Default Air Classification Code: SMI
Air Program: Federally-Enforceable State Operating Permit - Non Title V
Activity Date: 2015-06-12 00:00:00
Activity Status Date: 2015-10-14 17:09:16
Activity Group: Compliance Monitoring
Activity Type: Inspection/Evaluation
Activity Status: Active

Region Code: 10
Programmatic ID: AIR WAPSC0005305300170
Facility Registry ID: 110000774387
Air Operating Status Code: OPR
Default Air Classification Code: SMI
Air Program: Federally-Enforceable State Operating Permit - Non Title V
Activity Date: 2016-08-30 00:00:00
Activity Status Date: 2016-10-11 11:31:46
Activity Group: Compliance Monitoring
Activity Type: Inspection/Evaluation
Activity Status: Active

Region Code: 10
Programmatic ID: AIR WAPSC0005305300170
Facility Registry ID: 110000774387
Air Operating Status Code: OPR
Default Air Classification Code: SMI
Air Program: Federally-Enforceable State Operating Permit - Non Title V
Activity Date: 2011-07-13 00:00:00
Activity Status Date: Not reported

Map ID
Direction
Distance
Elevation

MAP FINDINGS

Site

Database(s)

EDR ID Number
EPA ID Number

TACOMA FIXTURE CO. (Continued)

1000334216

Activity Group: Compliance Monitoring
Activity Type: Inspection/Evaluation
Activity Status: Not reported

Region Code: 10
Programmatic ID: AIR WAPSC0005305300170
Facility Registry ID: 110000774387
Air Operating Status Code: OPR
Default Air Classification Code: SMI
Air Program: Federally-Enforceable State Operating Permit - Non Title V
Activity Date: 2012-06-06 00:00:00
Activity Status Date: Not reported
Activity Group: Compliance Monitoring
Activity Type: Inspection/Evaluation
Activity Status: Not reported

Region Code: 10
Programmatic ID: AIR WAPSC0005305300170
Facility Registry ID: 110000774387
Air Operating Status Code: OPR
Default Air Classification Code: SMI
Air Program: Federally-Enforceable State Operating Permit - Non Title V
Activity Date: 2013-04-23 00:00:00
Activity Status Date: Not reported
Activity Group: Compliance Monitoring
Activity Type: Inspection/Evaluation
Activity Status: Not reported

Region Code: 10
Programmatic ID: AIR WAPSC0005305300170
Facility Registry ID: 110000774387
Air Operating Status Code: OPR
Default Air Classification Code: SMI
Air Program: Federally-Enforceable State Operating Permit - Non Title V
Activity Date: 2014-04-10 00:00:00
Activity Status Date: Not reported
Activity Group: Compliance Monitoring
Activity Type: Inspection/Evaluation
Activity Status: Not reported

Region Code: 10
Programmatic ID: AIR WAPSC0005305300170
Facility Registry ID: 110000774387
Air Operating Status Code: OPR
Default Air Classification Code: SMI
Air Program: Federally-Enforceable State Operating Permit - Non Title V
Activity Date: 2011-07-20 00:00:00
Activity Status Date: 2011-07-20 00:00:00
Activity Group: Enforcement Action
Activity Type: Administrative - Informal
Activity Status: Achieved

Region Code: 10
Programmatic ID: AIR WAPSC0005305300170
Facility Registry ID: 110000774387
Air Operating Status Code: OPR
Default Air Classification Code: SMI

Map ID
Direction
Distance
Elevation

MAP FINDINGS

Site

Database(s)

EDR ID Number
EPA ID Number

TACOMA FIXTURE CO. (Continued)

1000334216

Air Program: Federally-Enforceable State Operating Permit - Non Title V
Activity Date: 2012-06-07 00:00:00
Activity Status Date: 2012-06-07 00:00:00
Activity Group: Enforcement Action
Activity Type: Administrative - Informal
Activity Status: Achieved

Region Code: 10
Programmatic ID: AIR WAPSC0005305300170
Facility Registry ID: 110000774387
Air Operating Status Code: OPR
Default Air Classification Code: SMI
Air Program: Federally-Enforceable State Operating Permit - Non Title V
Activity Date: 2015-09-16 00:00:00
Activity Status Date: 2015-09-16 00:00:00
Activity Group: Enforcement Action
Activity Type: Administrative - Informal
Activity Status: Achieved

Region Code: 10
Programmatic ID: AIR WAPSC0005305300170
Facility Registry ID: 110000774387
Air Operating Status Code: OPR
Default Air Classification Code: SMI
Air Program: State Implementation Plan for National Primary and Secondary Ambient Air Quality Standards
Activity Date: 1998-01-20 00:00:00
Activity Status Date: Not reported
Activity Group: Compliance Monitoring
Activity Type: Inspection/Evaluation
Activity Status: Not reported

Region Code: 10
Programmatic ID: AIR WAPSC0005305300170
Facility Registry ID: 110000774387
Air Operating Status Code: OPR
Default Air Classification Code: SMI
Air Program: State Implementation Plan for National Primary and Secondary Ambient Air Quality Standards
Activity Date: 1998-05-19 00:00:00
Activity Status Date: Not reported
Activity Group: Compliance Monitoring
Activity Type: Inspection/Evaluation
Activity Status: Not reported

Region Code: 10
Programmatic ID: AIR WAPSC0005305300170
Facility Registry ID: 110000774387
Air Operating Status Code: OPR
Default Air Classification Code: SMI
Air Program: State Implementation Plan for National Primary and Secondary Ambient Air Quality Standards
Activity Date: 1999-05-28 00:00:00
Activity Status Date: Not reported
Activity Group: Compliance Monitoring
Activity Type: Inspection/Evaluation
Activity Status: Not reported

Region Code: 10
Programmatic ID: AIR WAPSC0005305300170

Map ID
Direction
Distance
Elevation

MAP FINDINGS

Site

Database(s)

EDR ID Number
EPA ID Number

TACOMA FIXTURE CO. (Continued)

1000334216

Facility Registry ID: 110000774387
Air Operating Status Code: OPR
Default Air Classification Code: SMI
Air Program: State Implementation Plan for National Primary and Secondary Ambient Air Quality Standards
Activity Date: 2000-06-13 00:00:00
Activity Status Date: Not reported
Activity Group: Compliance Monitoring
Activity Type: Inspection/Evaluation
Activity Status: Not reported

Region Code: 10
Programmatic ID: AIR WAPSC0005305300170
Facility Registry ID: 110000774387
Air Operating Status Code: OPR
Default Air Classification Code: SMI
Air Program: State Implementation Plan for National Primary and Secondary Ambient Air Quality Standards
Activity Date: 2004-01-26 00:00:00
Activity Status Date: Not reported
Activity Group: Compliance Monitoring
Activity Type: Inspection/Evaluation
Activity Status: Not reported

Region Code: 10
Programmatic ID: AIR WAPSC0005305300170
Facility Registry ID: 110000774387
Air Operating Status Code: OPR
Default Air Classification Code: SMI
Air Program: State Implementation Plan for National Primary and Secondary Ambient Air Quality Standards
Activity Date: 2004-09-30 00:00:00
Activity Status Date: Not reported
Activity Group: Compliance Monitoring
Activity Type: Inspection/Evaluation
Activity Status: Not reported

Region Code: 10
Programmatic ID: AIR WAPSC0005305300170
Facility Registry ID: 110000774387
Air Operating Status Code: OPR
Default Air Classification Code: SMI
Air Program: State Implementation Plan for National Primary and Secondary Ambient Air Quality Standards
Activity Date: 2005-01-10 00:00:00
Activity Status Date: Not reported
Activity Group: Compliance Monitoring
Activity Type: Inspection/Evaluation
Activity Status: Not reported

Region Code: 10
Programmatic ID: AIR WAPSC0005305300170
Facility Registry ID: 110000774387
Air Operating Status Code: OPR
Default Air Classification Code: SMI
Air Program: State Implementation Plan for National Primary and Secondary Ambient Air Quality Standards
Activity Date: 2006-05-12 00:00:00
Activity Status Date: Not reported
Activity Group: Compliance Monitoring
Activity Type: Inspection/Evaluation
Activity Status: Not reported

Map ID
Direction
Distance
Elevation

MAP FINDINGS

Site

Database(s)

EDR ID Number
EPA ID Number

TACOMA FIXTURE CO. (Continued)

1000334216

Region Code: 10
Programmatic ID: AIR WAPSC0005305300170
Facility Registry ID: 110000774387
Air Operating Status Code: OPR
Default Air Classification Code: SMI
Air Program: State Implementation Plan for National Primary and Secondary Ambient Air Quality Standards
Activity Date: 2007-08-28 00:00:00
Activity Status Date: Not reported
Activity Group: Compliance Monitoring
Activity Type: Inspection/Evaluation
Activity Status: Not reported

Region Code: 10
Programmatic ID: AIR WAPSC0005305300170
Facility Registry ID: 110000774387
Air Operating Status Code: OPR
Default Air Classification Code: SMI
Air Program: State Implementation Plan for National Primary and Secondary Ambient Air Quality Standards
Activity Date: 2008-07-03 00:00:00
Activity Status Date: Not reported
Activity Group: Compliance Monitoring
Activity Type: Inspection/Evaluation
Activity Status: Not reported

Region Code: 10
Programmatic ID: AIR WAPSC0005305300170
Facility Registry ID: 110000774387
Air Operating Status Code: OPR
Default Air Classification Code: SMI
Air Program: State Implementation Plan for National Primary and Secondary Ambient Air Quality Standards
Activity Date: 2009-07-31 00:00:00
Activity Status Date: Not reported
Activity Group: Compliance Monitoring
Activity Type: Inspection/Evaluation
Activity Status: Not reported

Region Code: 10
Programmatic ID: AIR WAPSC0005305300170
Facility Registry ID: 110000774387
Air Operating Status Code: OPR
Default Air Classification Code: SMI
Air Program: State Implementation Plan for National Primary and Secondary Ambient Air Quality Standards
Activity Date: 2010-08-02 00:00:00
Activity Status Date: Not reported
Activity Group: Compliance Monitoring
Activity Type: Inspection/Evaluation
Activity Status: Not reported

Region Code: 10
Programmatic ID: AIR WAPSC0005305300170
Facility Registry ID: 110000774387
Air Operating Status Code: OPR
Default Air Classification Code: SMI
Air Program: State Implementation Plan for National Primary and Secondary Ambient Air Quality Standards
Activity Date: 2008-01-09 00:00:00
Activity Status Date: 2008-01-09 00:00:00
Activity Group: Enforcement Action

Map ID
Direction
Distance
Elevation

MAP FINDINGS

Site

Database(s)

EDR ID Number
EPA ID Number

TACOMA FIXTURE CO. (Continued)

1000334216

Activity Type: Administrative - Formal
Activity Status: Final Order Issued

Region Code: 10
Programmatic ID: AIR WAPSC0005305300170
Facility Registry ID: 110000774387
Air Operating Status Code: OPR
Default Air Classification Code: SMI
Air Program: State Implementation Plan for National Primary and Secondary Ambient Air Quality Standards
Activity Date: 1998-02-03 00:00:00
Activity Status Date: 1998-02-03 00:00:00
Activity Group: Enforcement Action
Activity Type: Administrative - Informal
Activity Status: Achieved

Region Code: 10
Programmatic ID: AIR WAPSC0005305300170
Facility Registry ID: 110000774387
Air Operating Status Code: OPR
Default Air Classification Code: SMI
Air Program: State Implementation Plan for National Primary and Secondary Ambient Air Quality Standards
Activity Date: 1998-05-19 00:00:00
Activity Status Date: 1998-05-19 00:00:00
Activity Group: Enforcement Action
Activity Type: Administrative - Informal
Activity Status: Achieved

Region Code: 10
Programmatic ID: AIR WAPSC0005305300170
Facility Registry ID: 110000774387
Air Operating Status Code: OPR
Default Air Classification Code: SMI
Air Program: State Implementation Plan for National Primary and Secondary Ambient Air Quality Standards
Activity Date: 2005-11-15 00:00:00
Activity Status Date: 2005-11-15 00:00:00
Activity Group: Enforcement Action
Activity Type: Administrative - Informal
Activity Status: Achieved

Region Code: 10
Programmatic ID: AIR WAPSC0005305300170
Facility Registry ID: 110000774387
Air Operating Status Code: OPR
Default Air Classification Code: SMI
Air Program: State Implementation Plan for National Primary and Secondary Ambient Air Quality Standards
Activity Date: 2006-05-12 00:00:00
Activity Status Date: 2006-05-12 00:00:00
Activity Group: Enforcement Action
Activity Type: Administrative - Informal
Activity Status: Achieved

Region Code: 10
Programmatic ID: AIR WAPSC0005305300170
Facility Registry ID: 110000774387
Air Operating Status Code: OPR
Default Air Classification Code: SMI
Air Program: State Implementation Plan for National Primary and Secondary Ambient Air Quality Standards

Map ID
Direction
Distance
Elevation

MAP FINDINGS

Site

Database(s)

EDR ID Number
EPA ID Number

TACOMA FIXTURE CO. (Continued)

1000334216

Activity Date:	2007-08-28 00:00:00
Activity Status Date:	2007-08-28 00:00:00
Activity Group:	Enforcement Action
Activity Type:	Administrative - Informal
Activity Status:	Achieved
Region Code:	10
Programmatic ID:	AIR WAPSC0005305300170
Facility Registry ID:	110000774387
Air Operating Status Code:	OPR
Default Air Classification Code:	SMI
Air Program:	State Implementation Plan for National Primary and Secondary Ambient Air Quality Standards
Activity Date:	2008-07-03 00:00:00
Activity Status Date:	2008-07-03 00:00:00
Activity Group:	Enforcement Action
Activity Type:	Administrative - Informal
Activity Status:	Achieved
Region Code:	10
Programmatic ID:	AIR WAPSC0005305300170
Facility Registry ID:	110000774387
Air Operating Status Code:	OPR
Default Air Classification Code:	SMI
Air Program:	State Implementation Plan for National Primary and Secondary Ambient Air Quality Standards
Activity Date:	2010-08-25 00:00:00
Activity Status Date:	2010-08-25 00:00:00
Activity Group:	Enforcement Action
Activity Type:	Administrative - Informal
Activity Status:	Achieved

WA MANIFEST:

Name:	TACOMA FIXTURE INC
Address:	1815 E D ST
City,State,Zip:	TACOMA, WA 98421
Facility Address 2:	Not reported
Facility ID:	6212892
EPA ID:	WAD099045353
NAICS:	337129
State Waste Code Desc:	Not reported
Federal Waste Code Desc:	Not reported
Form Comm:	Not reported
Data Year:	Not reported
Permit by Rule:	FALSE
Mailing Address 2:	Not reported
Treatment by Generator:	FALSE
Mixed Radioactive Waste:	FALSE
Importer of Hazardous Waste:	FALSE
Immediate Recycler:	FALSE
Treatment/Storage/Disposal/Recycling Facility:	FALSE
Generator of Dangerous Fuel Waste:	FALSE
Generator Marketing to Burner:	FALSE
Other Marketers (i.e., blender, distributor, etc.):	FALSE
Utility Boiler Burner:	FALSE
Industry Boiler Burner:	FALSE
Industrial Furnace:	FALSE
Smelter Defferal:	FALSE

Map ID
Direction
Distance
Elevation

MAP FINDINGS

Site

Database(s)

EDR ID Number
EPA ID Number

TACOMA FIXTURE CO. (Continued)

1000334216

Universal Waste:	Not reported
Off-Specification:	Not reported
LN Address 2:	#312
Tax Reg #:	278039348
Business Type:	cabinet manufacturing
Mail Name:	Tacoma Fixture Co Inc
Mailing Address:	1815 E D St
Mailing City,State,Zip:	TACOMA, WA 98421-1505
Legal Organization Name:	Home Electric
Legal Organization Type:	Private
Legal Contact:	John Backus
Legal Address:	2366 Eastlake Ave E
Legal Address 2:	#312
Legal City,State,Zip:	Seattle, WA 98102
Legal Phone Number:	(206)324-0964
Legal Effective Date:	Not reported
Land Organization Name:	Home Electric
Land Organization Type:	Private
Land Contact:	John Backus
Land Address:	2366 Eastlake Ave E
Land City,State,Zip:	Seattle, WA 98102
Land Phone Number:	(206)324-0964
Operator Organization Name:	Tacoma Fixture Inc
Operator Organization Type:	Private
Operator:	John Kroll
Operator Address:	1815 E D St
Operator Address 2:	Not reported
Operator City,State,Zip:	TACOMA, WA 98421-1505
Operator Phone Number:	(253)831-6249
Operator Effective Date:	Not reported
Site Contact:	John Kroll
Site Contact Address:	1815 E D St
Contact City,State,Zip:	TACOMA, WA 98421-1505
Site Contact Phone Number:	(253)831-6249
Site Contact Email:	dad2bg@aol.com
Gen Status Code:	SQG
Monthly Generation:	TRUE
Batch Generation:	FALSE
One Time Generation:	FALSE
Transport Own Waste:	FALSE
Tranports Other Waste:	FALSE
Recycler Onsite:	FALSE
Transfer Facility:	FALSE
Other Exemption:	Not reported
UW Battery Gen:	FALSE
Used Oil Transporter:	FALSE
Used Oil Transfer Facility:	FALSE
Used Oil Processor:	FALSE
Used Oil Refiner:	FALSE
Used Oil Fuel Marketer Directs Shipments:	FALSE
Used Oil Fuel Marketer Meets Specs:	FALSE
Site Contact Address 2:	Not reported

NPDES:

Name:	TACOMA FIXTURE CO INC
Address:	1815 E D ST
City,State,Zip:	TACOMA, WA 98421

Map ID
Direction
Distance
Elevation

MAP FINDINGS

Site

Database(s)

EDR ID Number
EPA ID Number

TACOMA FIXTURE CO. (Continued)

1000334216

Facility Status: Not reported
Facility Type: Industrial SW GP
Admin Region: Headquarters
Date Issued: 11/20/2019
Latitude: Not reported
Longitude: Not reported
Permit ID: WAR008709
Permit Version: Not reported
Permit Status: Active
Permit SubStatus: Not reported
Ecology Contact: Not reported
WRIA: Not reported
Permit Expiration Date: 12/31/2024
Effective Date: 01/01/2020
Days to Expiration: -1632

166
WNW
1/4-1/2
0.430 mi.
2269 ft.

THEA FOSS WATERWAY ESPLANADE SITE 1
2101 DOCK ST
TACOMA, WA 98405

WA ALLSITES S110040699
N/A

Relative:
Lower
Actual:
18 ft.

ALLSITES:
Name: THEA FOSS WATERWAY ESPLANADE SITE 1
Facility Id: 24929

167
West
1/4-1/2
0.433 mi.
2284 ft.

SPRING BACK MATTRESS RECYCLING
2301 DOCK STREET
TACOMA, WA 98421

WA SWF/LF S114402464
WA SWRCY N/A

Relative:
Higher
Actual:
45 ft.

SWF/LF:
Name: SPRING BACK MATTRESS RECYCLING
Address: 2301 DOCK STREET
City,State,Zip: TACOMA, WA 98421
Facility ID: 2732
Region: STATE
Permit Status: Exempt
Contact Organization: NW Furniture Bank DBA Springback Mattress Recyclin
Contact Address1: Po Box 307
Contact Address2: Not reported
Contact City: Wauna
Contact State: WA
Contact Postal: 98395
Contact EMail: jsimler@springbackrecycling.org
Contact Phone: (253) 627-1290
Contact Phone Ext: Not reported
Permit No: Not reported
Phone: 253-627-1290
Operator Name: Jeremy Simler
Operator Organization: NW Furniture Bank DBA Springback Mattress Recyclin
Operator EMail: jsimler@springbackrecycling.org
Operator Title: Project Manager
Recycle Survey Code: Not reported
Ownership: PRIVATE

Map ID
Direction
Distance
Elevation

MAP FINDINGS

Site

Database(s)

EDR ID Number
EPA ID Number

SPRING BACK MATTRESS RECYCLING (Continued)

S114402464

Facility Type: Material Recovery Facility (exempt)
Contact Name: Jeremy Simler
Contact Title: Project Manager
Year Closed: Not reported
Open to Public Flag: No
Website: www.nwfurniturebank.org
Latitude: Not reported
Longitude: Not reported

SWRCY:

Name: SPRING BACK MATTRESS RECYCLING NW
Address: 2301 DOCK ST
City,State,Zip: TACOMA, WA 98421
Phone: (253) 302-3868
Website: <http://www.springbackrecycling.com/locations/tacoma/>
Material Accepted: Mattresses
Type: Residential
Service Type: Dropoff
Hours: Mon-Fri, 9am-4pm; Sat, 9am-2pm
Comments: Located behind the NW Furniture Bank. \$10 fee per piece for drop off.
Material Category: Home & Garden
Organization ID: 1509
Organization Name: Spring Back Mattress Recycling NW
Organization Contact: No Longer Tracked
Organization Email: No Longer Tracked
E-Cycle: No
Light Recycle: No

Name: SPRING BACK MATTRESS RECYCLING NW
Address: 2301 DOCK ST
City,State,Zip: TACOMA, WA 98421
Phone: (253) 302-3868
Website: <http://www.springbackrecycling.com/locations/tacoma/>
Material Accepted: Mattresses
Type: Residential
Service Type: Pickup
Hours: Mon-Fri, 9am-4pm; Sat, 9am-2pm
Comments: Pickup within 15 mile radius. \$20 fee per piece.
Material Category: Home & Garden
Organization ID: 1509
Organization Name: Spring Back Mattress Recycling NW
Organization Contact: No Longer Tracked
Organization Email: No Longer Tracked
E-Cycle: No
Light Recycle: No

168
NNW
1/4-1/2
0.441 mi.
2327 ft.

SUPERVALU INC BLDG 103
420 E 18TH ST
TACOMA, WA 98401

WA ALLSITES
WA SPILLS
WA MANIFEST

S107153551
N/A

Relative:
Lower
Actual:
7 ft.

ALLSITES:
Name: SUPERVALU INC BLDG 103
Facility Id: 782981

Map ID
Direction
Distance
Elevation

MAP FINDINGS

Site

Database(s)

EDR ID Number
EPA ID Number

SUPERVALU INC BLDG 103 (Continued)

S107153551

SPILLS:

Name: Not reported
Address: 420 E 18TH ST
City,State,Zip: TACOMA, WA
Facility ID: 549616
Medium: Not reported
Material Desc: PETROLEUM - WASTE/USED OIL
Material Qty: 1
Material Units: QUART
Date Received: 07/27/2005
Contact Name: UNKNOWN
Incident Date: Not reported
Incident Category Type: Not reported
Incident Category: Not reported
Latitude: Not reported
Longitude: Not reported
Source Type: Not reported
Source: Not reported
Vessel Facility Name2: Not reported
Recovered Quantity: Not reported
Resp Party Contact: Not reported
Cause: Not reported
Cause Type: Not reported
Resp Party Name: Not reported

WA MANIFEST:

Name: SPINNING HEADS INC
Address: 420 E 18TH ST
City,State,Zip: TACOMA, WA 98421
Facility Address 2: Not reported
Facility ID: 782981
EPA ID: WAH000046976
NAICS: 325411
State Waste Code Desc: Not reported
Federal Waste Code Desc: Not reported
Form Comm: Not reported
Data Year: 2015
Permit by Rule: False
Mailing Address 2: Not reported
Treatment by Generator: False
Mixed Radioactive Waste: False
Importer of Hazardous Waste: False
Immediate Recycler: False
Treatment/Storage/Disposal/Recycling Facility: False
Generator of Dangerous Fuel Waste: False
Generator Marketing to Burner: False
Other Marketers (i.e., blender, distributor, etc.): False
Utility Boiler Burner: False
Industry Boiler Burner: False
Industrial Furnace: False
Smelter Defferal: False
Universal Waste: Not reported
Off-Specification: Not reported
LN Address 2: Not reported
Tax Reg #: 603352074
Business Type: Cannabis Production

Map ID
Direction
Distance
Elevation

MAP FINDINGS

Site

Database(s)

EDR ID Number
EPA ID Number

SUPERVALU INC BLDG 103 (Continued)

S107153551

Mail Name:	Spinning Heads Inc
Mailing Address:	1122 E Pike St
Mailing City,State,Zip:	Seattle, WA 98122
Legal Organization Name:	Spinning Heads Inc
Legal Organization Type:	Private
Legal Contact:	Not reported
Legal Address:	1122 E Pike St
Legal Address 2:	Not reported
Legal City,State,Zip:	Seattle, WA 98122
Legal Phone Number:	253-219-5457
Legal Effective Date:	Not reported
Land Organization Name:	Times Four LLC
Land Organization Type:	Private
Land Contact:	Not reported
Land Address:	719 K St
Land City,State,Zip:	Centralia, WA 98531-3031
Land Phone Number:	000-000-0000
Operator Organization Name:	Spinning Heads Inc
Operator Organization Type:	Private
Operator:	Not reported
Operator Address:	1122 E Pike St
Operator Address 2:	Not reported
Operator City,State,Zip:	Seattle, WA 98122
Operator Phone Number:	253-219-5457
Operator Effective Date:	Not reported
Site Contact:	Mark Duncan
Site Contact Address:	420 E 18th St
Contact City,State,Zip:	Tacoma, WA 98421
Site Contact Phone Number:	253-219-5457
Site Contact Email:	mduncan460@gmail.com
Gen Status Code:	XQG
Monthly Generation:	False
Batch Generation:	False
One Time Generation:	False
Transport Own Waste:	False
Tranports Other Waste:	False
Recycler Onsite:	False
Transfer Facility:	False
Other Exemption:	Not reported
UW Battery Gen:	False
Used Oil Transporter:	False
Used Oil Transfer Facility:	False
Used Oil Processor:	False
Used Oil Refiner:	False
Used Oil Fuel Marketer Directs Shipments:	False
Used Oil Fuel Marketer Meets Specs:	False
Site Contact Address 2:	Not reported
Name:	SPINNING HEADS INC
Address:	420 E 18TH ST
City,State,Zip:	TACOMA, WA 98421
Facility Address 2:	Not reported
Facility ID:	782981
EPA ID:	WAH000046976
NAICS:	325411
State Waste Code Desc:	Not reported
Federal Waste Code Desc:	Not reported

Map ID
Direction
Distance
Elevation

MAP FINDINGS

Site

Database(s)

EDR ID Number
EPA ID Number

SUPERVALU INC BLDG 103 (Continued)

S107153551

Form Comm:	We use acetone, isopropyl alcohol and ethanol alcohol
Data Year:	2014
Permit by Rule:	False
Mailing Address 2:	Not reported
Treatment by Generator:	False
Mixed Radioactive Waste:	False
Importer of Hazardous Waste:	False
Immediate Recycler:	False
Treatment/Storage/Disposal/Recycling Facility:	False
Generator of Dangerous Fuel Waste:	False
Generator Marketing to Burner:	False
Other Marketers (i.e., blender, distributor, etc.):	False
Utility Boiler Burner:	False
Industry Boiler Burner:	False
Industrial Furnace:	False
Smelter Defferal:	False
Universal Waste:	Not reported
Off-Specification:	Not reported
LN Address 2:	Not reported
Tax Reg #:	603352074
Business Type:	Cannabis Production
Mail Name:	Spinning Heads Inc
Mailing Address:	1122 E Pike St
Mailing City,State,Zip:	Seattle, WA 98122
Legal Organization Name:	Spinning Heads Inc
Legal Organization Type:	Private
Legal Contact:	Not reported
Legal Address:	1122 E Pike St
Legal Address 2:	Not reported
Legal City,State,Zip:	Seattle, WA 98122
Legal Phone Number:	253-219-5457
Legal Effective Date:	Not reported
Land Organization Name:	Times Four LLC
Land Organization Type:	Private
Land Contact:	Not reported
Land Address:	719 K St
Land City,State,Zip:	Centralia, WA 98531-3031
Land Phone Number:	000-000-0000
Operator Organization Name:	Spinning Heads Inc
Operator Organization Type:	Private
Operator:	Not reported
Operator Address:	1122 E Pike St
Operator Address 2:	Not reported
Operator City,State,Zip:	Seattle, WA 98122
Operator Phone Number:	253-219-5457
Operator Effective Date:	Not reported
Site Contact:	Mark Duncan
Site Contact Address:	420 E 18th St
Contact City,State,Zip:	Tacoma, WA 98421
Site Contact Phone Number:	253-219-5457
Site Contact Email:	mduncan460@gmail.com
Gen Status Code:	XQG
Monthly Generation:	False
Batch Generation:	False
One Time Generation:	False
Transport Own Waste:	False
Tranports Other Waste:	False

Map ID
Direction
Distance
Elevation

MAP FINDINGS

Site

Database(s)

EDR ID Number
EPA ID Number

SUPERVALU INC BLDG 103 (Continued)

S107153551

Recycler Onsite:	False
Transfer Facility:	False
Other Exemption:	Not reported
UW Battery Gen:	False
Used Oil Transporter:	False
Used Oil Transfer Facility:	False
Used Oil Processor:	False
Used Oil Refiner:	False
Used Oil Fuel Marketer Directs Shipments:	False
Used Oil Fuel Marketer Meets Specs:	False
Site Contact Address 2:	Not reported

AV169
West
1/4-1/2
0.450 mi.
2378 ft.

TACOMA COAL GASIFICATION
A STREET
TACOMA, WA 98402

EDR MGP **1008408711**
N/A

Site 1 of 4 in cluster AV

Relative:
Higher

Manufactured Gas Plants:

Alternate Name: TACOMA GAS AND ELECTRIC LIGHT WORKS; TACOMA GAS COMPANY. No additional information available

Actual:
47 ft.

170
NNW
1/4-1/2
0.453 mi.
2390 ft.

SUPERVALU INTERNATIONAL WAREHOUSE
1801 E D ST
TACOMA, WA 98421

WA ALLSITES **S110038720**
N/A

Relative:
Lower

ALLSITES:

Name:

SUPERVALU INTERNATIONAL WAREHOUSE

Facility Id:

7821

Actual:
6 ft.

AV171
West
1/4-1/2
0.456 mi.
2406 ft.

PSE TACOMA
2205 A ST
TACOMA, WA 98402

WA ALLSITES **1008903760**
FINDS **N/A**
ECHO

Site 2 of 4 in cluster AV

Relative:
Higher

ALLSITES:

Name:

PSE TACOMA

Facility Id:

6899827

Actual:
48 ft.

FINDS:

Registry ID:

110022900716

Click Here:

Environmental Interest/Information System:

Washington Facility / Site Identification System (WA-FSIS) provides a means to query and display data maintained by the Washington Department of Ecology. This system contains key information for each facility/site that is currently, or has been, of interest to the Air Quality, Dam Safety, Hazardous Waste, Toxics Cleanup, and Water Quality Programs.

RCRAInfo is a national information system that supports the Resource Conservation and Recovery Act (RCRA) program through the tracking of

Map ID
Direction
Distance
Elevation

MAP FINDINGS

Site

Database(s)

EDR ID Number
EPA ID Number

PSE TACOMA (Continued)

1008903760

events and activities related to facilities that generate, transport, and treat, store, or dispose of hazardous waste. RCRAInfo allows RCRA program staff to track the notification, permit, compliance, and corrective action activities required under RCRA.
HAZARDOUS WASTE BIENNIAL REPORTER

[Click this hyperlink](#) while viewing on your computer to access additional FINDS: detail in the EDR Site Report.

ECHO:

Envid: 1008903760
Registry ID: 110022900716
DFR URL: <http://echo.epa.gov/detailed-facility-report?fid=110022900716>
Name: PSE TACOMA
Address: 2205 A ST
City,State,Zip: TACOMA, WA 98402

**172
WNW
1/4-1/2
0.456 mi.
2408 ft.**

**TACOMA REDEVELOPMENT PROP
THEA FOSS WATERWAY
TACOMA, WA 98402**

**WA HSL
WA CSCSL
WA INST CONTROL
WA BROWNFIELDS
WA ALLSITES
WA SPILLS**

**S100836520
N/A**

**Relative:
Lower**

**Actual:
15 ft.**

HSL:

Name: TACOMA REDEVELOPMENT PROP
Address: Not reported
City,State,Zip: TACOMA, WA
edr_fstat: WA
edr_fzip: Not reported
edr_fcnty: PIERCE
edr_zip: Not reported
Facility Type: Hazardous Sites List
Facility Status: CC-Perf. Monitoring
FSID Number: 1263
Rank: 0
Region: SW
EDR Link ID: 1263
Region Decode: SOUTHWEST REGIONAL OFFICE

CSCSL:

Name: TACOMA REDEVELOPMENT PROP
Address: THEA FOSS WATERWAY
City,State,Zip: TACOMA, WA 98402
Facility ID: 1263
Region: Southwest
Lat/Long: 47.244229080493 / -122.4332283700
Clean Up Siteid: 3677
Site Status: CC-Perf. Monitoring
Contaminant Name: Asbestos
Alternate Site Names: Thea Foss Waterway
Site Rank: 0 - NPL Site (Fed HRS Score)
Has Institutional Control: True
Past VCP: Not reported
Current VCP: Not reported
Ground Water: Not reported
Surface Water: Not reported
Soil: Suspected

Map ID
Direction
Distance
Elevation

MAP FINDINGS

Site

Database(s)

EDR ID Number
EPA ID Number

TACOMA REDEVELOPMENT PROP (Continued)

S100836520

Sediment: Not reported
Air: Not reported
Bedrock: Not reported
Responsible Unit: Southwest

Name: TACOMA REDEVELOPMENT PROP
Address: THEA FOSS WATERWAY
City,State,Zip: TACOMA, WA 98402
Facility ID: 1263
Region: Southwest
Lat/Long: 47.244229080493 / -122.4332283700
Clean Up Siteid: 3677
Site Status: CC-Perf. Monitoring
Contaminant Name: Base/Neutral/Acid Organics
Alternate Site Names: Thea Foss Waterway
Site Rank: 0 - NPL Site (Fed HRS Score)
Has Institutional Control: True
Past VCP: Not reported
Current VCP: Not reported
Ground Water: Confirmed Above Cleanup Levels
Surface Water: Confirmed Above Cleanup Levels
Soil: Confirmed Above Cleanup Levels
Sediment: Not reported
Air: Not reported
Bedrock: Not reported
Responsible Unit: Southwest

Name: TACOMA REDEVELOPMENT PROP
Address: THEA FOSS WATERWAY
City,State,Zip: TACOMA, WA 98402
Facility ID: 1263
Region: Southwest
Lat/Long: 47.244229080493 / -122.4332283700
Clean Up Siteid: 3677
Site Status: CC-Perf. Monitoring
Contaminant Name: Conventional Contaminants, Inorganic
Alternate Site Names: Thea Foss Waterway
Site Rank: 0 - NPL Site (Fed HRS Score)
Has Institutional Control: True
Past VCP: Not reported
Current VCP: Not reported
Ground Water: Suspected
Surface Water: Suspected
Soil: Suspected
Sediment: Not reported
Air: Not reported
Bedrock: Not reported
Responsible Unit: Southwest

Name: TACOMA REDEVELOPMENT PROP
Address: THEA FOSS WATERWAY
City,State,Zip: TACOMA, WA 98402
Facility ID: 1263
Region: Southwest
Lat/Long: 47.244229080493 / -122.4332283700
Clean Up Siteid: 3677
Site Status: CC-Perf. Monitoring

Map ID
Direction
Distance
Elevation

MAP FINDINGS

Site

Database(s)

EDR ID Number
EPA ID Number

TACOMA REDEVELOPMENT PROP (Continued)

S100836520

Contaminant Name: Conventional Contaminants, Organic
Alternate Site Names: Thea Foss Waterway
Site Rank: 0 - NPL Site (Fed HRS Score)
Has Institutional Control: True
Past VCP: Not reported
Current VCP: Not reported
Ground Water: Suspected
Surface Water: Suspected
Soil: Suspected
Sediment: Not reported
Air: Not reported
Bedrock: Not reported
Responsible Unit: Southwest

Name: TACOMA REDEVELOPMENT PROP
Address: THEA FOSS WATERWAY
City, State, Zip: TACOMA, WA 98402
Facility ID: 1263
Region: Southwest
Lat/Long: 47.244229080493 / -122.4332283700
Clean Up Siteid: 3677
Site Status: CC-Perf. Monitoring
Contaminant Name: Corrosive Wastes
Alternate Site Names: Thea Foss Waterway
Site Rank: 0 - NPL Site (Fed HRS Score)
Has Institutional Control: True
Past VCP: Not reported
Current VCP: Not reported
Ground Water: Remediated
Surface Water: Remediated
Soil: Remediated
Sediment: Not reported
Air: Not reported
Bedrock: Not reported
Responsible Unit: Southwest

Name: TACOMA REDEVELOPMENT PROP
Address: THEA FOSS WATERWAY
City, State, Zip: TACOMA, WA 98402
Facility ID: 1263
Region: Southwest
Lat/Long: 47.244229080493 / -122.4332283700
Clean Up Siteid: 3677
Site Status: CC-Perf. Monitoring
Contaminant Name: Halogenated Organics
Alternate Site Names: Thea Foss Waterway
Site Rank: 0 - NPL Site (Fed HRS Score)
Has Institutional Control: True
Past VCP: Not reported
Current VCP: Not reported
Ground Water: Suspected
Surface Water: Suspected
Soil: Suspected
Sediment: Not reported
Air: Not reported
Bedrock: Not reported
Responsible Unit: Southwest

Map ID
Direction
Distance
Elevation

MAP FINDINGS

Site

Database(s)

EDR ID Number
EPA ID Number

TACOMA REDEVELOPMENT PROP (Continued)

S100836520

Name: TACOMA REDEVELOPMENT PROP
Address: THEA FOSS WATERWAY
City,State,Zip: TACOMA, WA 98402
Facility ID: 1263
Region: Southwest
Lat/Long: 47.244229080493 / -122.4332283700
Clean Up Siteid: 3677
Site Status: CC-Perf. Monitoring
Contaminant Name: Metals - Other
Alternate Site Names: Thea Foss Waterway
Site Rank: 0 - NPL Site (Fed HRS Score)
Has Institutional Control: True
Past VCP: Not reported
Current VCP: Not reported
Ground Water: Confirmed Above Cleanup Levels
Surface Water: Suspected
Soil: Confirmed Above Cleanup Levels
Sediment: Not reported
Air: Not reported
Bedrock: Not reported
Responsible Unit: Southwest

Name: TACOMA REDEVELOPMENT PROP
Address: THEA FOSS WATERWAY
City,State,Zip: TACOMA, WA 98402
Facility ID: 1263
Region: Southwest
Lat/Long: 47.244229080493 / -122.4332283700
Clean Up Siteid: 3677
Site Status: CC-Perf. Monitoring
Contaminant Name: Metals Priority Pollutants
Alternate Site Names: Thea Foss Waterway
Site Rank: 0 - NPL Site (Fed HRS Score)
Has Institutional Control: True
Past VCP: Not reported
Current VCP: Not reported
Ground Water: Confirmed Above Cleanup Levels
Surface Water: Confirmed Above Cleanup Levels
Soil: Confirmed Above Cleanup Levels
Sediment: Not reported
Air: Not reported
Bedrock: Not reported
Responsible Unit: Southwest

Name: TACOMA REDEVELOPMENT PROP
Address: THEA FOSS WATERWAY
City,State,Zip: TACOMA, WA 98402
Facility ID: 1263
Region: Southwest
Lat/Long: 47.244229080493 / -122.4332283700
Clean Up Siteid: 3677
Site Status: CC-Perf. Monitoring
Contaminant Name: Non-Halogenated Solvents
Alternate Site Names: Thea Foss Waterway
Site Rank: 0 - NPL Site (Fed HRS Score)
Has Institutional Control: True
Past VCP: Not reported

Map ID
Direction
Distance
Elevation

MAP FINDINGS

Site

Database(s)

EDR ID Number
EPA ID Number

TACOMA REDEVELOPMENT PROP (Continued)

S100836520

Current VCP: Not reported
Ground Water: Suspected
Surface Water: Suspected
Soil: Suspected
Sediment: Not reported
Air: Not reported
Bedrock: Not reported
Responsible Unit: Southwest

Name: TACOMA REDEVELOPMENT PROP
Address: THEA FOSS WATERWAY
City,State,Zip: TACOMA, WA 98402
Facility ID: 1263
Region: Southwest
Lat/Long: 47.244229080493 / -122.4332283700
Clean Up Siteid: 3677
Site Status: CC-Perf. Monitoring
Contaminant Name: Pesticides-Unspecified
Alternate Site Names: Thea Foss Waterway
Site Rank: 0 - NPL Site (Fed HRS Score)
Has Institutional Control: True

Past VCP: Not reported
Current VCP: Not reported
Ground Water: Not reported
Surface Water: Not reported
Soil: Suspected
Sediment: Not reported
Air: Not reported
Bedrock: Not reported
Responsible Unit: Southwest

Name: TACOMA REDEVELOPMENT PROP
Address: THEA FOSS WATERWAY
City,State,Zip: TACOMA, WA 98402
Facility ID: 1263
Region: Southwest
Lat/Long: 47.244229080493 / -122.4332283700
Clean Up Siteid: 3677
Site Status: CC-Perf. Monitoring
Contaminant Name: Petroleum Products-Unspecified
Alternate Site Names: Thea Foss Waterway
Site Rank: 0 - NPL Site (Fed HRS Score)
Has Institutional Control: True

Past VCP: Not reported
Current VCP: Not reported
Ground Water: Confirmed Above Cleanup Levels
Surface Water: Confirmed Above Cleanup Levels
Soil: Confirmed Above Cleanup Levels
Sediment: Not reported
Air: Not reported
Bedrock: Not reported
Responsible Unit: Southwest

Name: TACOMA REDEVELOPMENT PROP
Address: THEA FOSS WATERWAY
City,State,Zip: TACOMA, WA 98402
Facility ID: 1263

Map ID
Direction
Distance
Elevation

MAP FINDINGS

Site

Database(s)

EDR ID Number
EPA ID Number

TACOMA REDEVELOPMENT PROP (Continued)

S100836520

Region: Southwest
Lat/Long: 47.244229080493 / -122.4332283700
Clean Up Siteid: 3677
Site Status: CC-Perf. Monitoring
Contaminant Name: Phenolic Compounds
Alternate Site Names: Thea Foss Waterway
Site Rank: 0 - NPL Site (Fed HRS Score)
Has Institutional Control: True
Past VCP: Not reported
Current VCP: Not reported
Ground Water: Suspected
Surface Water: Suspected
Soil: Suspected
Sediment: Not reported
Air: Not reported
Bedrock: Not reported
Responsible Unit: Southwest

Name: TACOMA REDEVELOPMENT PROP
Address: THEA FOSS WATERWAY
City,State,Zip: TACOMA, WA 98402
Facility ID: 1263
Region: Southwest
Lat/Long: 47.244229080493 / -122.4332283700
Clean Up Siteid: 3677
Site Status: CC-Perf. Monitoring
Contaminant Name: Polychlorinated biPhenyls (PCB)
Alternate Site Names: Thea Foss Waterway
Site Rank: 0 - NPL Site (Fed HRS Score)
Has Institutional Control: True
Past VCP: Not reported
Current VCP: Not reported
Ground Water: Suspected
Surface Water: Suspected
Soil: Confirmed Above Cleanup Levels
Sediment: Not reported
Air: Not reported
Bedrock: Not reported
Responsible Unit: Southwest

Name: TACOMA REDEVELOPMENT PROP
Address: THEA FOSS WATERWAY
City,State,Zip: TACOMA, WA 98402
Facility ID: 1263
Region: Southwest
Lat/Long: 47.244229080493 / -122.4332283700
Clean Up Siteid: 3677
Site Status: CC-Perf. Monitoring
Contaminant Name: Polycyclic Aromatic Hydrocarbons
Alternate Site Names: Thea Foss Waterway
Site Rank: 0 - NPL Site (Fed HRS Score)
Has Institutional Control: True
Past VCP: Not reported
Current VCP: Not reported
Ground Water: Confirmed Above Cleanup Levels
Surface Water: Confirmed Above Cleanup Levels
Soil: Confirmed Above Cleanup Levels

Map ID
Direction
Distance
Elevation

MAP FINDINGS

Site

Database(s)

EDR ID Number
EPA ID Number

TACOMA REDEVELOPMENT PROP (Continued)

S100836520

Sediment: Not reported
Air: Not reported
Bedrock: Not reported
Responsible Unit: Southwest

INST CONTROL:

Name: TACOMA REDEVELOPMENT PROP
Address: THEA FOSS WATERWAY
City,State,Zip: TACOMA, WA 98402
Facility Site ID: 1263
Latitude: 47.24422908
Longitude: -122.43322837
Instrument Type: Environmental Covenant
NFA Date: Not reported
County Filing # For Individual IC Doc: 2.0070112056e+011
Filing Date Of Individual IC Doc: 01/11/2007
Education Programs: False
Maintenance Requirements: False
Restrictive Signage: False
Soil Restriction: False
Alternate Site Names: Thea Foss Waterway
Surface Water Restriction: False
Site Status: Construction Complete-Performance Monitoring
Swimming Restriction: False
Tax Parcel Number: Not reported
Control Active: True
CS ID: 3677
Region: Southwest
Responsible Unit: Southwest
Restrict Shellfish/Finfish Harvesting: True
Prohibit Removal/Alteration of Buildings: False
Prohibit New Building Construction: False
Control Stormwater: False
Control Vapor/Gas: False
Restrict Sediment Cap Disturbance: True
Maintain/Protect Monitoring System: False
Other: False
Restrict Land Use: True
Media Restrictions: Not reported
Restrict All Ground Water Use: False
Prohibit Domestic Ground Water Well Installation: False
Prohibit All Soil Disturbance: False
Access Barrier: True

Name: TACOMA REDEVELOPMENT PROP
Address: THEA FOSS WATERWAY
City,State,Zip: TACOMA, WA 98402
Facility Site ID: 1263
Latitude: 47.24422908
Longitude: -122.43322837
Instrument Type: Environmental Covenant
NFA Date: Not reported
County Filing # For Individual IC Doc: 2.0070227086e+011
Filing Date Of Individual IC Doc: 02/27/2007
Education Programs: False
Maintenance Requirements: False
Restrictive Signage: False

Map ID
Direction
Distance
Elevation

MAP FINDINGS

Site

Database(s)

EDR ID Number
EPA ID Number

TACOMA REDEVELOPMENT PROP (Continued)

S100836520

Soil Restriction: False
Alternate Site Names: Thea Foss Waterway
Surface Water Restriction: False
Site Status: Construction Complete-Performance Monitoring
Swimming Restriction: False
Tax Parcel Number: 8950002131
Control Active: True
CS ID: 3677
Region: Southwest
Responsible Unit: Southwest
Restrict Shellfish/Finfish Harvesting: True
Prohibit Removal/Alteration of Buildings: False
Prohibit New Building Construction: False
Control Stormwater: False
Control Vapor/Gas: False
Restrict Sediment Cap Disturbance: True
Maintain/Protect Monitoring System: False
Other: False
Restrict Land Use: True
Media Restrictions: Sediment
Restrict All Ground Water Use: True
Prohibit Domestic Ground Water Well Installation: False
Prohibit All Soil Disturbance: False
Access Barrier: False

Name: TACOMA REDEVELOPMENT PROP
Address: THEA FOSS WATERWAY
City,State,Zip: TACOMA, WA 98402
Facility Site ID: 1263
Latitude: 47.24422908
Longitude: -122.43322837
Instrument Type: Environmental Covenant
NFA Date: Not reported
County Filing # For Individual IC Doc: 2.0070124077e+011
Filing Date Of Individual IC Doc: 01/24/2007
Education Programs: False
Maintenance Requirements: False
Restrictive Signage: False
Soil Restriction: False
Alternate Site Names: Thea Foss Waterway
Surface Water Restriction: False
Site Status: Construction Complete-Performance Monitoring
Swimming Restriction: False
Tax Parcel Number: Tidelands, no parcel #
Control Active: True
CS ID: 3677
Region: Southwest
Responsible Unit: Southwest
Restrict Shellfish/Finfish Harvesting: True
Prohibit Removal/Alteration of Buildings: False
Prohibit New Building Construction: False
Control Stormwater: False
Control Vapor/Gas: False
Restrict Sediment Cap Disturbance: False
Maintain/Protect Monitoring System: False
Other: False
Restrict Land Use: False

Map ID
Direction
Distance
Elevation

MAP FINDINGS

Site

Database(s)

EDR ID Number
EPA ID Number

TACOMA REDEVELOPMENT PROP (Continued)

S100836520

Media Restrictions:	Sediment
Restrict All Ground Water Use:	False
Prohibit Domestic Ground Water Well Installation:	False
Prohibit All Soil Disturbance:	True
Access Barrier:	False
Name:	TACOMA REDEVELOPMENT PROP
Address:	THEA FOSS WATERWAY
City,State,Zip:	TACOMA, WA 98402
Facility Site ID:	1263
Latitude:	47.24422908
Longitude:	-122.43322837
Instrument Type:	Environmental Covenant
NFA Date:	Not reported
County Filing # For Individual IC Doc:	2.0070124077e+011
Filing Date Of Individual IC Doc:	01/24/2007
Education Programs:	False
Maintenance Requirements:	False
Restrictive Signage:	False
Soil Restriction:	False
Alternate Site Names:	Thea Foss Waterway
Surface Water Restriction:	False
Site Status:	Construction Complete-Performance Monitoring
Swimming Restriction:	False
Tax Parcel Number:	Tidelands, no parcel #
Control Active:	True
CS ID:	3677
Region:	Southwest
Responsible Unit:	Southwest
Restrict Shellfish/Finfish Harvesting:	True
Prohibit Removal/Alteration of Buildings:	False
Prohibit New Building Construction:	False
Control Stormwater:	False
Control Vapor/Gas:	False
Restrict Sediment Cap Disturbance:	False
Maintain/Protect Monitoring System:	False
Other:	False
Restrict Land Use:	False
Media Restrictions:	Sediment
Restrict All Ground Water Use:	False
Prohibit Domestic Ground Water Well Installation:	False
Prohibit All Soil Disturbance:	True
Access Barrier:	False
Name:	TACOMA REDEVELOPMENT PROP
Address:	THEA FOSS WATERWAY
City,State,Zip:	TACOMA, WA 98402
Facility Site ID:	1263
Latitude:	47.24422908
Longitude:	-122.43322837
Instrument Type:	Environmental Covenant
NFA Date:	Not reported
County Filing # For Individual IC Doc:	2.0080114015e+011
Filing Date Of Individual IC Doc:	01/14/2008
Education Programs:	False
Maintenance Requirements:	True
Restrictive Signage:	False

Map ID
Direction
Distance
Elevation

MAP FINDINGS

Site

Database(s)

EDR ID Number
EPA ID Number

TACOMA REDEVELOPMENT PROP (Continued)

S100836520

Soil Restriction: False
Alternate Site Names: Thea Foss Waterway
Surface Water Restriction: False
Site Status: Construction Complete-Performance Monitoring
Swimming Restriction: False
Tax Parcel Number: 8950001613
Control Active: True
CS ID: 3677
Region: Southwest
Responsible Unit: Southwest
Restrict Shellfish/Finfish Harvesting: True
Prohibit Removal/Alteration of Buildings: False
Prohibit New Building Construction: False
Control Stormwater: False
Control Vapor/Gas: False
Restrict Sediment Cap Disturbance: False
Maintain/Protect Monitoring System: False
Other: False
Restrict Land Use: False
Media Restrictions: Soil; Sediment
Restrict All Ground Water Use: False
Prohibit Domestic Ground Water Well Installation: False
Prohibit All Soil Disturbance: True
Access Barrier: False

Name: TACOMA REDEVELOPMENT PROP
Address: THEA FOSS WATERWAY
City,State,Zip: TACOMA, WA 98402
Facility Site ID: 1263
Latitude: 47.24422908
Longitude: -122.43322837
Instrument Type: Environmental Covenant
NFA Date: Not reported
County Filing # For Individual IC Doc: 2.0080114016e+011
Filing Date Of Individual IC Doc: 01/14/2008
Education Programs: False
Maintenance Requirements: True
Restrictive Signage: False
Soil Restriction: False
Alternate Site Names: Thea Foss Waterway
Surface Water Restriction: False
Site Status: Construction Complete-Performance Monitoring
Swimming Restriction: False
Tax Parcel Number: 8950001614
Control Active: True
CS ID: 3677
Region: Southwest
Responsible Unit: Southwest
Restrict Shellfish/Finfish Harvesting: True
Prohibit Removal/Alteration of Buildings: False
Prohibit New Building Construction: False
Control Stormwater: False
Control Vapor/Gas: False
Restrict Sediment Cap Disturbance: True
Maintain/Protect Monitoring System: False
Other: False
Restrict Land Use: False

Map ID
Direction
Distance
Elevation

MAP FINDINGS

Site

Database(s)

EDR ID Number
EPA ID Number

TACOMA REDEVELOPMENT PROP (Continued)

S100836520

Media Restrictions:	Sediment
Restrict All Ground Water Use:	False
Prohibit Domestic Ground Water Well Installation:	False
Prohibit All Soil Disturbance:	True
Access Barrier:	False
Name:	TACOMA REDEVELOPMENT PROP
Address:	THEA FOSS WATERWAY
City,State,Zip:	TACOMA, WA 98402
Facility Site ID:	1263
Latitude:	47.24422908
Longitude:	-122.43322837
Instrument Type:	Environmental Covenant
NFA Date:	Not reported
County Filing # For Individual IC Doc:	2.0061006069e+011
Filing Date Of Individual IC Doc:	10/06/2006
Education Programs:	False
Maintenance Requirements:	False
Restrictive Signage:	False
Soil Restriction:	False
Alternate Site Names:	Thea Foss Waterway
Surface Water Restriction:	False
Site Status:	Construction Complete-Performance Monitoring
Swimming Restriction:	False
Tax Parcel Number:	8950001971
Control Active:	True
CS ID:	3677
Region:	Southwest
Responsible Unit:	Southwest
Restrict Shellfish/Finfish Harvesting:	False
Prohibit Removal/Alteration of Buildings:	False
Prohibit New Building Construction:	False
Control Stormwater:	False
Control Vapor/Gas:	False
Restrict Sediment Cap Disturbance:	True
Maintain/Protect Monitoring System:	False
Other:	False
Restrict Land Use:	False
Media Restrictions:	Sediment
Restrict All Ground Water Use:	False
Prohibit Domestic Ground Water Well Installation:	False
Prohibit All Soil Disturbance:	True
Access Barrier:	False
Name:	TACOMA REDEVELOPMENT PROP
Address:	THEA FOSS WATERWAY
City,State,Zip:	TACOMA, WA 98402
Facility Site ID:	1263
Latitude:	47.24422908
Longitude:	-122.43322837
Instrument Type:	Environmental Covenant
NFA Date:	Not reported
County Filing # For Individual IC Doc:	2.007050103e+011
Filing Date Of Individual IC Doc:	05/01/2007
Education Programs:	False
Maintenance Requirements:	False
Restrictive Signage:	False

Map ID
Direction
Distance
Elevation

MAP FINDINGS

Site

Database(s)

EDR ID Number
EPA ID Number

TACOMA REDEVELOPMENT PROP (Continued)

S100836520

Soil Restriction: False
Alternate Site Names: Thea Foss Waterway
Surface Water Restriction: False
Site Status: Construction Complete-Performance Monitoring
Swimming Restriction: False
Tax Parcel Number: 8950000690
Control Active: True
CS ID: 3677
Region: Southwest
Responsible Unit: Southwest
Restrict Shellfish/Finfish Harvesting: True
Prohibit Removal/Alteration of Buildings: False
Prohibit New Building Construction: False
Control Stormwater: False
Control Vapor/Gas: False
Restrict Sediment Cap Disturbance: True
Maintain/Protect Monitoring System: False
Other: False
Restrict Land Use: False
Media Restrictions: Sediment
Restrict All Ground Water Use: False
Prohibit Domestic Ground Water Well Installation: False
Prohibit All Soil Disturbance: False
Access Barrier: False

Name: TACOMA REDEVELOPMENT PROP
Address: THEA FOSS WATERWAY
City,State,Zip: TACOMA, WA 98402
Facility Site ID: 1263
Latitude: 47.24422908
Longitude: -122.43322837
Instrument Type: Environmental Covenant
NFA Date: Not reported
County Filing # For Individual IC Doc: 2.007050103e+011
Filing Date Of Individual IC Doc: 05/01/2007
Education Programs: False
Maintenance Requirements: False
Restrictive Signage: False
Soil Restriction: False
Alternate Site Names: Thea Foss Waterway
Surface Water Restriction: False
Site Status: Construction Complete-Performance Monitoring
Swimming Restriction: False
Tax Parcel Number: 8950000700
Control Active: True
CS ID: 3677
Region: Southwest
Responsible Unit: Southwest
Restrict Shellfish/Finfish Harvesting: True
Prohibit Removal/Alteration of Buildings: False
Prohibit New Building Construction: False
Control Stormwater: False
Control Vapor/Gas: False
Restrict Sediment Cap Disturbance: True
Maintain/Protect Monitoring System: False
Other: False
Restrict Land Use: False

Map ID
Direction
Distance
Elevation

MAP FINDINGS

Site

Database(s)

EDR ID Number
EPA ID Number

TACOMA REDEVELOPMENT PROP (Continued)

S100836520

Media Restrictions:	Sediment
Restrict All Ground Water Use:	False
Prohibit Domestic Ground Water Well Installation:	False
Prohibit All Soil Disturbance:	False
Access Barrier:	False
Name:	TACOMA REDEVELOPMENT PROP
Address:	THEA FOSS WATERWAY
City,State,Zip:	TACOMA, WA 98402
Facility Site ID:	1263
Latitude:	47.24422908
Longitude:	-122.43322837
Instrument Type:	Environmental Covenant
NFA Date:	Not reported
County Filing # For Individual IC Doc:	2.007012503e+011
Filing Date Of Individual IC Doc:	01/25/2007
Education Programs:	False
Maintenance Requirements:	True
Restrictive Signage:	False
Soil Restriction:	False
Alternate Site Names:	Thea Foss Waterway
Surface Water Restriction:	False
Site Status:	Construction Complete-Performance Monitoring
Swimming Restriction:	False
Tax Parcel Number:	8950000690
Control Active:	True
CS ID:	3677
Region:	Southwest
Responsible Unit:	Southwest
Restrict Shellfish/Finfish Harvesting:	True
Prohibit Removal/Alteration of Buildings:	False
Prohibit New Building Construction:	False
Control Stormwater:	False
Control Vapor/Gas:	False
Restrict Sediment Cap Disturbance:	True
Maintain/Protect Monitoring System:	False
Other:	False
Restrict Land Use:	False
Media Restrictions:	Sediment
Restrict All Ground Water Use:	False
Prohibit Domestic Ground Water Well Installation:	False
Prohibit All Soil Disturbance:	False
Access Barrier:	False
Name:	TACOMA REDEVELOPMENT PROP
Address:	THEA FOSS WATERWAY
City,State,Zip:	TACOMA, WA 98402
Facility Site ID:	1263
Latitude:	47.24422908
Longitude:	-122.43322837
Instrument Type:	Environmental Covenant
NFA Date:	Not reported
County Filing # For Individual IC Doc:	20070125098
Filing Date Of Individual IC Doc:	01/25/2007
Education Programs:	False
Maintenance Requirements:	True
Restrictive Signage:	False

Map ID
Direction
Distance
Elevation

MAP FINDINGS

Site

Database(s)

EDR ID Number
EPA ID Number

TACOMA REDEVELOPMENT PROP (Continued)

S100836520

Soil Restriction: False
Alternate Site Names: Thea Foss Waterway
Surface Water Restriction: False
Site Status: Construction Complete-Performance Monitoring
Swimming Restriction: False
Tax Parcel Number: 8950000700
Control Active: True
CS ID: 3677
Region: Southwest
Responsible Unit: Southwest
Restrict Shellfish/Finfish Harvesting: True
Prohibit Removal/Alteration of Buildings: False
Prohibit New Building Construction: False
Control Stormwater: False
Control Vapor/Gas: False
Restrict Sediment Cap Disturbance: False
Maintain/Protect Monitoring System: False
Other: False
Restrict Land Use: False
Media Restrictions: Sediment
Restrict All Ground Water Use: False
Prohibit Domestic Ground Water Well Installation: False
Prohibit All Soil Disturbance: True
Access Barrier: False

Name: TACOMA REDEVELOPMENT PROP
Address: THEA FOSS WATERWAY
City,State,Zip: TACOMA, WA 98402
Facility Site ID: 1263
Latitude: 47.24422908
Longitude: -122.43322837
Instrument Type: Environmental Covenant
NFA Date: Not reported
County Filing # For Individual IC Doc: 2.0070430118e+011
Filing Date Of Individual IC Doc: 04/30/2007
Education Programs: False
Maintenance Requirements: True
Restrictive Signage: False
Soil Restriction: False
Alternate Site Names: Thea Foss Waterway
Surface Water Restriction: False
Site Status: Construction Complete-Performance Monitoring
Swimming Restriction: False
Tax Parcel Number: 89500001832
Control Active: True
CS ID: 3677
Region: Southwest
Responsible Unit: Southwest
Restrict Shellfish/Finfish Harvesting: True
Prohibit Removal/Alteration of Buildings: False
Prohibit New Building Construction: False
Control Stormwater: False
Control Vapor/Gas: False
Restrict Sediment Cap Disturbance: True
Maintain/Protect Monitoring System: False
Other: False
Restrict Land Use: False

Map ID
Direction
Distance
Elevation

MAP FINDINGS

Site

Database(s)

EDR ID Number
EPA ID Number

TACOMA REDEVELOPMENT PROP (Continued)

S100836520

Media Restrictions:	Sediment
Restrict All Ground Water Use:	False
Prohibit Domestic Ground Water Well Installation:	False
Prohibit All Soil Disturbance:	True
Access Barrier:	False
Name:	TACOMA REDEVELOPMENT PROP
Address:	THEA FOSS WATERWAY
City,State,Zip:	TACOMA, WA 98402
Facility Site ID:	1263
Latitude:	47.24422908
Longitude:	-122.43322837
Instrument Type:	Environmental Covenant
NFA Date:	Not reported
County Filing # For Individual IC Doc:	2.0070430118e+011
Filing Date Of Individual IC Doc:	04/30/2007
Education Programs:	False
Maintenance Requirements:	True
Restrictive Signage:	False
Soil Restriction:	False
Alternate Site Names:	Thea Foss Waterway
Surface Water Restriction:	False
Site Status:	Construction Complete-Performance Monitoring
Swimming Restriction:	False
Tax Parcel Number:	8950001791
Control Active:	True
CS ID:	3677
Region:	Southwest
Responsible Unit:	Southwest
Restrict Shellfish/Finfish Harvesting:	True
Prohibit Removal/Alteration of Buildings:	False
Prohibit New Building Construction:	False
Control Stormwater:	False
Control Vapor/Gas:	False
Restrict Sediment Cap Disturbance:	True
Maintain/Protect Monitoring System:	False
Other:	False
Restrict Land Use:	False
Media Restrictions:	Sediment
Restrict All Ground Water Use:	False
Prohibit Domestic Ground Water Well Installation:	False
Prohibit All Soil Disturbance:	True
Access Barrier:	False
Name:	TACOMA REDEVELOPMENT PROP
Address:	THEA FOSS WATERWAY
City,State,Zip:	TACOMA, WA 98402
Facility Site ID:	1263
Latitude:	47.24422908
Longitude:	-122.43322837
Instrument Type:	Environmental Covenant
NFA Date:	Not reported
County Filing # For Individual IC Doc:	2.0070430118e+011
Filing Date Of Individual IC Doc:	04/30/2007
Education Programs:	False
Maintenance Requirements:	True
Restrictive Signage:	False

Map ID
Direction
Distance
Elevation

MAP FINDINGS

Site

Database(s)

EDR ID Number
EPA ID Number

TACOMA REDEVELOPMENT PROP (Continued)

S100836520

Soil Restriction: False
Alternate Site Names: Thea Foss Waterway
Surface Water Restriction: False
Site Status: Construction Complete-Performance Monitoring
Swimming Restriction: False
Tax Parcel Number: 89500001761
Control Active: True
CS ID: 3677
Region: Southwest
Responsible Unit: Southwest
Restrict Shellfish/Finfish Harvesting: True
Prohibit Removal/Alteration of Buildings: False
Prohibit New Building Construction: False
Control Stormwater: False
Control Vapor/Gas: False
Restrict Sediment Cap Disturbance: True
Maintain/Protect Monitoring System: False
Other: False
Restrict Land Use: False
Media Restrictions: Sediment
Restrict All Ground Water Use: False
Prohibit Domestic Ground Water Well Installation: False
Prohibit All Soil Disturbance: True
Access Barrier: False

Name: TACOMA REDEVELOPMENT PROP
Address: THEA FOSS WATERWAY
City,State,Zip: TACOMA, WA 98402
Facility Site ID: 1263
Latitude: 47.24422908
Longitude: -122.43322837
Instrument Type: Environmental Covenant
NFA Date: Not reported
County Filing # For Individual IC Doc: 2.0070430118e+011
Filing Date Of Individual IC Doc: 04/30/2007
Education Programs: False
Maintenance Requirements: True
Restrictive Signage: False
Soil Restriction: False
Alternate Site Names: Thea Foss Waterway
Surface Water Restriction: False
Site Status: Construction Complete-Performance Monitoring
Swimming Restriction: False
Tax Parcel Number: 89500001822
Control Active: True
CS ID: 3677
Region: Southwest
Responsible Unit: Southwest
Restrict Shellfish/Finfish Harvesting: True
Prohibit Removal/Alteration of Buildings: False
Prohibit New Building Construction: False
Control Stormwater: False
Control Vapor/Gas: False
Restrict Sediment Cap Disturbance: True
Maintain/Protect Monitoring System: False
Other: False
Restrict Land Use: False

Map ID
Direction
Distance
Elevation

MAP FINDINGS

Site

Database(s)

EDR ID Number
EPA ID Number

TACOMA REDEVELOPMENT PROP (Continued)

S100836520

Media Restrictions:	Sediment
Restrict All Ground Water Use:	False
Prohibit Domestic Ground Water Well Installation:	False
Prohibit All Soil Disturbance:	False
Access Barrier:	False
Name:	TACOMA REDEVELOPMENT PROP
Address:	THEA FOSS WATERWAY
City,State,Zip:	TACOMA, WA 98402
Facility Site ID:	1263
Latitude:	47.24422908
Longitude:	-122.43322837
Instrument Type:	Environmental Covenant
NFA Date:	Not reported
County Filing # For Individual IC Doc:	2.0070201055e+011
Filing Date Of Individual IC Doc:	02/01/2007
Education Programs:	False
Maintenance Requirements:	True
Restrictive Signage:	False
Soil Restriction:	False
Alternate Site Names:	Thea Foss Waterway
Surface Water Restriction:	False
Site Status:	Construction Complete-Performance Monitoring
Swimming Restriction:	False
Tax Parcel Number:	89500001572
Control Active:	True
CS ID:	3677
Region:	Southwest
Responsible Unit:	Southwest
Restrict Shellfish/Finfish Harvesting:	True
Prohibit Removal/Alteration of Buildings:	False
Prohibit New Building Construction:	False
Control Stormwater:	False
Control Vapor/Gas:	False
Restrict Sediment Cap Disturbance:	True
Maintain/Protect Monitoring System:	False
Other:	False
Restrict Land Use:	False
Media Restrictions:	Sediment
Restrict All Ground Water Use:	False
Prohibit Domestic Ground Water Well Installation:	False
Prohibit All Soil Disturbance:	False
Access Barrier:	False
Name:	TACOMA REDEVELOPMENT PROP
Address:	THEA FOSS WATERWAY
City,State,Zip:	TACOMA, WA 98402
Facility Site ID:	1263
Latitude:	47.24422908
Longitude:	-122.43322837
Instrument Type:	Environmental Covenant
NFA Date:	Not reported
County Filing # For Individual IC Doc:	2.0070322038e+011
Filing Date Of Individual IC Doc:	03/22/2007
Education Programs:	False
Maintenance Requirements:	True
Restrictive Signage:	False

Map ID
Direction
Distance
Elevation

MAP FINDINGS

Site

Database(s)

EDR ID Number
EPA ID Number

TACOMA REDEVELOPMENT PROP (Continued)

S100836520

Soil Restriction: False
Alternate Site Names: Thea Foss Waterway
Surface Water Restriction: False
Site Status: Construction Complete-Performance Monitoring
Swimming Restriction: False
Tax Parcel Number: 89500001052
Control Active: True
CS ID: 3677
Region: Southwest
Responsible Unit: Southwest
Restrict Shellfish/Finfish Harvesting: True
Prohibit Removal/Alteration of Buildings: False
Prohibit New Building Construction: False
Control Stormwater: False
Control Vapor/Gas: False
Restrict Sediment Cap Disturbance: True
Maintain/Protect Monitoring System: False
Other: False
Restrict Land Use: False
Media Restrictions: Sediment
Restrict All Ground Water Use: False
Prohibit Domestic Ground Water Well Installation: False
Prohibit All Soil Disturbance: False
Access Barrier: False

Name: TACOMA REDEVELOPMENT PROP
Address: THEA FOSS WATERWAY
City,State,Zip: TACOMA, WA 98402
Facility Site ID: 1263
Latitude: 47.24422908
Longitude: -122.43322837
Instrument Type: Environmental Covenant
NFA Date: Not reported
County Filing # For Individual IC Doc: 2.0070322038e+011
Filing Date Of Individual IC Doc: 03/22/2007
Education Programs: False
Maintenance Requirements: True
Restrictive Signage: False
Soil Restriction: False
Alternate Site Names: Thea Foss Waterway
Surface Water Restriction: False
Site Status: Construction Complete-Performance Monitoring
Swimming Restriction: False
Tax Parcel Number: 8950000990, 8950000680
Control Active: True
CS ID: 3677
Region: Southwest
Responsible Unit: Southwest
Restrict Shellfish/Finfish Harvesting: True
Prohibit Removal/Alteration of Buildings: False
Prohibit New Building Construction: False
Control Stormwater: False
Control Vapor/Gas: False
Restrict Sediment Cap Disturbance: True
Maintain/Protect Monitoring System: False
Other: False
Restrict Land Use: False

Map ID
Direction
Distance
Elevation

MAP FINDINGS

Site

Database(s)

EDR ID Number
EPA ID Number

TACOMA REDEVELOPMENT PROP (Continued)

S100836520

Media Restrictions:	Sediment
Restrict All Ground Water Use:	False
Prohibit Domestic Ground Water Well Installation:	False
Prohibit All Soil Disturbance:	False
Access Barrier:	False
Name:	TACOMA REDEVELOPMENT PROP
Address:	THEA FOSS WATERWAY
City,State,Zip:	TACOMA, WA 98402
Facility Site ID:	1263
Latitude:	47.24422908
Longitude:	-122.43322837
Instrument Type:	Environmental Covenant
NFA Date:	Not reported
County Filing # For Individual IC Doc:	2.0070125068e+011
Filing Date Of Individual IC Doc:	01/25/2007
Education Programs:	False
Maintenance Requirements:	True
Restrictive Signage:	False
Soil Restriction:	False
Alternate Site Names:	Thea Foss Waterway
Surface Water Restriction:	False
Site Status:	Construction Complete-Performance Monitoring
Swimming Restriction:	False
Tax Parcel Number:	0320041028, 8950001601
Control Active:	True
CS ID:	3677
Region:	Southwest
Responsible Unit:	Southwest
Restrict Shellfish/Finfish Harvesting:	True
Prohibit Removal/Alteration of Buildings:	False
Prohibit New Building Construction:	False
Control Stormwater:	False
Control Vapor/Gas:	False
Restrict Sediment Cap Disturbance:	True
Maintain/Protect Monitoring System:	False
Other:	False
Restrict Land Use:	False
Media Restrictions:	Sediment
Restrict All Ground Water Use:	False
Prohibit Domestic Ground Water Well Installation:	False
Prohibit All Soil Disturbance:	False
Access Barrier:	False
Name:	TACOMA REDEVELOPMENT PROP
Address:	THEA FOSS WATERWAY
City,State,Zip:	TACOMA, WA 98402
Facility Site ID:	1263
Latitude:	47.24422908
Longitude:	-122.43322837
Instrument Type:	Environmental Covenant
NFA Date:	Not reported
County Filing # For Individual IC Doc:	2.0070125068e+011
Filing Date Of Individual IC Doc:	01/25/2007
Education Programs:	False
Maintenance Requirements:	True
Restrictive Signage:	False

Map ID
Direction
Distance
Elevation

MAP FINDINGS

Site

Database(s)

EDR ID Number
EPA ID Number

TACOMA REDEVELOPMENT PROP (Continued)

S100836520

Soil Restriction: False
Alternate Site Names: Thea Foss Waterway
Surface Water Restriction: False
Site Status: Construction Complete-Performance Monitoring
Swimming Restriction: False
Tax Parcel Number: 320092019
Control Active: True
CS ID: 3677
Region: Southwest
Responsible Unit: Southwest
Restrict Shellfish/Finfish Harvesting: True
Prohibit Removal/Alteration of Buildings: False
Prohibit New Building Construction: False
Control Stormwater: False
Control Vapor/Gas: False
Restrict Sediment Cap Disturbance: True
Maintain/Protect Monitoring System: False
Other: False
Restrict Land Use: False
Media Restrictions: Sediment
Restrict All Ground Water Use: False
Prohibit Domestic Ground Water Well Installation: False
Prohibit All Soil Disturbance: False
Access Barrier: False

Name: TACOMA REDEVELOPMENT PROP
Address: THEA FOSS WATERWAY
City,State,Zip: TACOMA, WA 98402
Facility Site ID: 1263
Latitude: 47.24422908
Longitude: -122.43322837
Instrument Type: Environmental Covenant
NFA Date: Not reported
County Filing # For Individual IC Doc: 2.0070202018e+011
Filing Date Of Individual IC Doc: 02/02/2007
Education Programs: False
Maintenance Requirements: True
Restrictive Signage: False
Soil Restriction: False
Alternate Site Names: Thea Foss Waterway
Surface Water Restriction: False
Site Status: Construction Complete-Performance Monitoring
Swimming Restriction: False
Tax Parcel Number: 8950001626
Control Active: True
CS ID: 3677
Region: Southwest
Responsible Unit: Southwest
Restrict Shellfish/Finfish Harvesting: True
Prohibit Removal/Alteration of Buildings: False
Prohibit New Building Construction: False
Control Stormwater: False
Control Vapor/Gas: False
Restrict Sediment Cap Disturbance: True
Maintain/Protect Monitoring System: False
Other: False
Restrict Land Use: False

Map ID
Direction
Distance
Elevation

MAP FINDINGS

Site

Database(s)

EDR ID Number
EPA ID Number

TACOMA REDEVELOPMENT PROP (Continued)

S100836520

Media Restrictions:	Sediment
Restrict All Ground Water Use:	False
Prohibit Domestic Ground Water Well Installation:	False
Prohibit All Soil Disturbance:	False
Access Barrier:	False
Name:	TACOMA REDEVELOPMENT PROP
Address:	THEA FOSS WATERWAY
City,State,Zip:	TACOMA, WA 98402
Facility Site ID:	1263
Latitude:	47.24422908
Longitude:	-122.43322837
Instrument Type:	Environmental Covenant
NFA Date:	Not reported
County Filing # For Individual IC Doc:	2.0070119132e+011
Filing Date Of Individual IC Doc:	01/19/2007
Education Programs:	False
Maintenance Requirements:	True
Restrictive Signage:	False
Soil Restriction:	False
Alternate Site Names:	Thea Foss Waterway
Surface Water Restriction:	False
Site Status:	Construction Complete-Performance Monitoring
Swimming Restriction:	False
Tax Parcel Number:	8950002040
Control Active:	True
CS ID:	3677
Region:	Southwest
Responsible Unit:	Southwest
Restrict Shellfish/Finfish Harvesting:	True
Prohibit Removal/Alteration of Buildings:	False
Prohibit New Building Construction:	False
Control Stormwater:	False
Control Vapor/Gas:	False
Restrict Sediment Cap Disturbance:	True
Maintain/Protect Monitoring System:	False
Other:	False
Restrict Land Use:	False
Media Restrictions:	Sediment
Restrict All Ground Water Use:	False
Prohibit Domestic Ground Water Well Installation:	False
Prohibit All Soil Disturbance:	False
Access Barrier:	False
Name:	TACOMA REDEVELOPMENT PROP
Address:	THEA FOSS WATERWAY
City,State,Zip:	TACOMA, WA 98402
Facility Site ID:	1263
Latitude:	47.24422908
Longitude:	-122.43322837
Instrument Type:	Environmental Covenant
NFA Date:	Not reported
County Filing # For Individual IC Doc:	2.0070119132e+011
Filing Date Of Individual IC Doc:	01/19/2007
Education Programs:	False
Maintenance Requirements:	True
Restrictive Signage:	False

Map ID
Direction
Distance
Elevation

MAP FINDINGS

Site

Database(s)

EDR ID Number
EPA ID Number

TACOMA REDEVELOPMENT PROP (Continued)

S100836520

Soil Restriction: False
Alternate Site Names: Thea Foss Waterway
Surface Water Restriction: False
Site Status: Construction Complete-Performance Monitoring
Swimming Restriction: False
Tax Parcel Number: 8950002050
Control Active: True
CS ID: 3677
Region: Southwest
Responsible Unit: Southwest
Restrict Shellfish/Finfish Harvesting: True
Prohibit Removal/Alteration of Buildings: False
Prohibit New Building Construction: False
Control Stormwater: False
Control Vapor/Gas: False
Restrict Sediment Cap Disturbance: True
Maintain/Protect Monitoring System: False
Other: False
Restrict Land Use: False
Media Restrictions: Sediment
Restrict All Ground Water Use: False
Prohibit Domestic Ground Water Well Installation: False
Prohibit All Soil Disturbance: False
Access Barrier: False

Name: TACOMA REDEVELOPMENT PROP
Address: THEA FOSS WATERWAY
City,State,Zip: TACOMA, WA 98402
Facility Site ID: 1263
Latitude: 47.24422908
Longitude: -122.43322837
Instrument Type: Environmental Covenant
NFA Date: Not reported
County Filing # For Individual IC Doc: 2.0070119132e+011
Filing Date Of Individual IC Doc: 01/19/2007
Education Programs: False
Maintenance Requirements: True
Restrictive Signage: False
Soil Restriction: False
Alternate Site Names: Thea Foss Waterway
Surface Water Restriction: False
Site Status: Construction Complete-Performance Monitoring
Swimming Restriction: False
Tax Parcel Number: 8950002060
Control Active: True
CS ID: 3677
Region: Southwest
Responsible Unit: Southwest
Restrict Shellfish/Finfish Harvesting: True
Prohibit Removal/Alteration of Buildings: False
Prohibit New Building Construction: False
Control Stormwater: False
Control Vapor/Gas: False
Restrict Sediment Cap Disturbance: True
Maintain/Protect Monitoring System: False
Other: False
Restrict Land Use: False

Map ID
Direction
Distance
Elevation

MAP FINDINGS

Site

Database(s)

EDR ID Number
EPA ID Number

TACOMA REDEVELOPMENT PROP (Continued)

S100836520

Media Restrictions:	Sediment
Restrict All Ground Water Use:	False
Prohibit Domestic Ground Water Well Installation:	False
Prohibit All Soil Disturbance:	False
Access Barrier:	False
Name:	TACOMA REDEVELOPMENT PROP
Address:	THEA FOSS WATERWAY
City,State,Zip:	TACOMA, WA 98402
Facility Site ID:	1263
Latitude:	47.24422908
Longitude:	-122.43322837
Instrument Type:	Environmental Covenant
NFA Date:	Not reported
County Filing # For Individual IC Doc:	2.0070112056e+011
Filing Date Of Individual IC Doc:	01/12/2007
Education Programs:	False
Maintenance Requirements:	True
Restrictive Signage:	False
Soil Restriction:	False
Alternate Site Names:	Thea Foss Waterway
Surface Water Restriction:	False
Site Status:	Construction Complete-Performance Monitoring
Swimming Restriction:	False
Tax Parcel Number:	8950001963
Control Active:	True
CS ID:	3677
Region:	Southwest
Responsible Unit:	Southwest
Restrict Shellfish/Finfish Harvesting:	True
Prohibit Removal/Alteration of Buildings:	False
Prohibit New Building Construction:	False
Control Stormwater:	False
Control Vapor/Gas:	False
Restrict Sediment Cap Disturbance:	True
Maintain/Protect Monitoring System:	False
Other:	False
Restrict Land Use:	False
Media Restrictions:	Sediment
Restrict All Ground Water Use:	False
Prohibit Domestic Ground Water Well Installation:	False
Prohibit All Soil Disturbance:	False
Access Barrier:	False
Name:	TACOMA REDEVELOPMENT PROP
Address:	THEA FOSS WATERWAY
City,State,Zip:	TACOMA, WA 98402
Facility Site ID:	1263
Latitude:	47.24422908
Longitude:	-122.43322837
Instrument Type:	Environmental Covenant
NFA Date:	Not reported
County Filing # For Individual IC Doc:	2.0070112056e+011
Filing Date Of Individual IC Doc:	01/12/2007
Education Programs:	False
Maintenance Requirements:	True
Restrictive Signage:	False

Map ID
Direction
Distance
Elevation

MAP FINDINGS

Site

Database(s)

EDR ID Number
EPA ID Number

TACOMA REDEVELOPMENT PROP (Continued)

S100836520

Soil Restriction: False
Alternate Site Names: Thea Foss Waterway
Surface Water Restriction: False
Site Status: Construction Complete-Performance Monitoring
Swimming Restriction: False
Tax Parcel Number: 8950001881
Control Active: True
CS ID: 3677
Region: Southwest
Responsible Unit: Southwest
Restrict Shellfish/Finfish Harvesting: True
Prohibit Removal/Alteration of Buildings: False
Prohibit New Building Construction: False
Control Stormwater: False
Control Vapor/Gas: False
Restrict Sediment Cap Disturbance: True
Maintain/Protect Monitoring System: False
Other: False
Restrict Land Use: False
Media Restrictions: Sediment
Restrict All Ground Water Use: False
Prohibit Domestic Ground Water Well Installation: False
Prohibit All Soil Disturbance: False
Access Barrier: False

Name: TACOMA REDEVELOPMENT PROP
Address: THEA FOSS WATERWAY
City,State,Zip: TACOMA, WA 98402
Facility Site ID: 1263
Latitude: 47.24422908
Longitude: -122.43322837
Instrument Type: Environmental Covenant
NFA Date: Not reported
County Filing # For Individual IC Doc: 2.0070112056e+011
Filing Date Of Individual IC Doc: 01/12/2007
Education Programs: False
Maintenance Requirements: True
Restrictive Signage: False
Soil Restriction: False
Alternate Site Names: Thea Foss Waterway
Surface Water Restriction: False
Site Status: Construction Complete-Performance Monitoring
Swimming Restriction: False
Tax Parcel Number: 8950001964
Control Active: True
CS ID: 3677
Region: Southwest
Responsible Unit: Southwest
Restrict Shellfish/Finfish Harvesting: True
Prohibit Removal/Alteration of Buildings: False
Prohibit New Building Construction: False
Control Stormwater: False
Control Vapor/Gas: False
Restrict Sediment Cap Disturbance: True
Maintain/Protect Monitoring System: False
Other: False
Restrict Land Use: False

Map ID
Direction
Distance
Elevation

MAP FINDINGS

Site

Database(s)

EDR ID Number
EPA ID Number

TACOMA REDEVELOPMENT PROP (Continued)

S100836520

Media Restrictions:	Sediment
Restrict All Ground Water Use:	False
Prohibit Domestic Ground Water Well Installation:	False
Prohibit All Soil Disturbance:	False
Access Barrier:	False
Name:	TACOMA REDEVELOPMENT PROP
Address:	THEA FOSS WATERWAY
City,State,Zip:	TACOMA, WA 98402
Facility Site ID:	1263
Latitude:	47.24422908
Longitude:	-122.43322837
Instrument Type:	Environmental Covenant
NFA Date:	Not reported
County Filing # For Individual IC Doc:	2.0070112056e+011
Filing Date Of Individual IC Doc:	01/12/2007
Education Programs:	False
Maintenance Requirements:	True
Restrictive Signage:	False
Soil Restriction:	False
Alternate Site Names:	Thea Foss Waterway
Surface Water Restriction:	False
Site Status:	Construction Complete-Performance Monitoring
Swimming Restriction:	False
Tax Parcel Number:	8950002070
Control Active:	True
CS ID:	3677
Region:	Southwest
Responsible Unit:	Southwest
Restrict Shellfish/Finfish Harvesting:	True
Prohibit Removal/Alteration of Buildings:	False
Prohibit New Building Construction:	False
Control Stormwater:	False
Control Vapor/Gas:	False
Restrict Sediment Cap Disturbance:	True
Maintain/Protect Monitoring System:	False
Other:	False
Restrict Land Use:	False
Media Restrictions:	Sediment
Restrict All Ground Water Use:	False
Prohibit Domestic Ground Water Well Installation:	False
Prohibit All Soil Disturbance:	False
Access Barrier:	False
Name:	TACOMA REDEVELOPMENT PROP
Address:	THEA FOSS WATERWAY
City,State,Zip:	TACOMA, WA 98402
Facility Site ID:	1263
Latitude:	47.24422908
Longitude:	-122.43322837
Instrument Type:	Environmental Covenant
NFA Date:	Not reported
County Filing # For Individual IC Doc:	2.0070112057e+011
Filing Date Of Individual IC Doc:	01/12/2007
Education Programs:	False
Maintenance Requirements:	True
Restrictive Signage:	False

Map ID
Direction
Distance
Elevation

MAP FINDINGS

Site

Database(s)

EDR ID Number
EPA ID Number

TACOMA REDEVELOPMENT PROP (Continued)

S100836520

Soil Restriction: False
Alternate Site Names: Thea Foss Waterway
Surface Water Restriction: False
Site Status: Construction Complete-Performance Monitoring
Swimming Restriction: False
Tax Parcel Number: 8950001851
Control Active: True
CS ID: 3677
Region: Southwest
Responsible Unit: Southwest
Restrict Shellfish/Finfish Harvesting: True
Prohibit Removal/Alteration of Buildings: False
Prohibit New Building Construction: False
Control Stormwater: False
Control Vapor/Gas: False
Restrict Sediment Cap Disturbance: True
Maintain/Protect Monitoring System: False
Other: False
Restrict Land Use: False
Media Restrictions: Sediment
Restrict All Ground Water Use: False
Prohibit Domestic Ground Water Well Installation: False
Prohibit All Soil Disturbance: False
Access Barrier: False

Name: TACOMA REDEVELOPMENT PROP
Address: THEA FOSS WATERWAY
City,State,Zip: TACOMA, WA 98402
Facility Site ID: 1263
Latitude: 47.24422908
Longitude: -122.43322837
Instrument Type: Environmental Covenant
NFA Date: Not reported
County Filing # For Individual IC Doc: 2.0070112057e+011
Filing Date Of Individual IC Doc: 01/12/2007
Education Programs: False
Maintenance Requirements: True
Restrictive Signage: False
Soil Restriction: False
Alternate Site Names: Thea Foss Waterway
Surface Water Restriction: False
Site Status: Construction Complete-Performance Monitoring
Swimming Restriction: False
Tax Parcel Number: 2022000021
Control Active: True
CS ID: 3677
Region: Southwest
Responsible Unit: Southwest
Restrict Shellfish/Finfish Harvesting: True
Prohibit Removal/Alteration of Buildings: False
Prohibit New Building Construction: False
Control Stormwater: False
Control Vapor/Gas: False
Restrict Sediment Cap Disturbance: True
Maintain/Protect Monitoring System: False
Other: False
Restrict Land Use: False

Map ID
Direction
Distance
Elevation

MAP FINDINGS

Site

Database(s)

EDR ID Number
EPA ID Number

TACOMA REDEVELOPMENT PROP (Continued)

S100836520

Media Restrictions:	Sediment
Restrict All Ground Water Use:	False
Prohibit Domestic Ground Water Well Installation:	False
Prohibit All Soil Disturbance:	False
Access Barrier:	False
Name:	TACOMA REDEVELOPMENT PROP
Address:	THEA FOSS WATERWAY
City,State,Zip:	TACOMA, WA 98402
Facility Site ID:	1263
Latitude:	47.24422908
Longitude:	-122.43322837
Instrument Type:	Environmental Covenant
NFA Date:	Not reported
County Filing # For Individual IC Doc:	2.0070112057e+011
Filing Date Of Individual IC Doc:	01/12/2007
Education Programs:	False
Maintenance Requirements:	True
Restrictive Signage:	False
Soil Restriction:	False
Alternate Site Names:	Thea Foss Waterway
Surface Water Restriction:	False
Site Status:	Construction Complete-Performance Monitoring
Swimming Restriction:	False
Tax Parcel Number:	N/A, Tidelands
Control Active:	True
CS ID:	3677
Region:	Southwest
Responsible Unit:	Southwest
Restrict Shellfish/Finfish Harvesting:	True
Prohibit Removal/Alteration of Buildings:	False
Prohibit New Building Construction:	False
Control Stormwater:	False
Control Vapor/Gas:	False
Restrict Sediment Cap Disturbance:	True
Maintain/Protect Monitoring System:	False
Other:	False
Restrict Land Use:	False
Media Restrictions:	Sediment
Restrict All Ground Water Use:	False
Prohibit Domestic Ground Water Well Installation:	False
Prohibit All Soil Disturbance:	False
Access Barrier:	False
Name:	TACOMA REDEVELOPMENT PROP
Address:	THEA FOSS WATERWAY
City,State,Zip:	TACOMA, WA 98402
Facility Site ID:	1263
Latitude:	47.24422908
Longitude:	-122.43322837
Instrument Type:	Environmental Covenant
NFA Date:	Not reported
County Filing # For Individual IC Doc:	2.0070112057e+011
Filing Date Of Individual IC Doc:	01/12/2007
Education Programs:	False
Maintenance Requirements:	True
Restrictive Signage:	False

Map ID
Direction
Distance
Elevation

MAP FINDINGS

Site

Database(s)

EDR ID Number
EPA ID Number

TACOMA REDEVELOPMENT PROP (Continued)

S100836520

Soil Restriction: False
Alternate Site Names: Thea Foss Waterway
Surface Water Restriction: False
Site Status: Construction Complete-Performance Monitoring
Swimming Restriction: False
Tax Parcel Number: N/A Tidelands
Control Active: True
CS ID: 3677
Region: Southwest
Responsible Unit: Southwest
Restrict Shellfish/Finfish Harvesting: True
Prohibit Removal/Alteration of Buildings: False
Prohibit New Building Construction: False
Control Stormwater: False
Control Vapor/Gas: False
Restrict Sediment Cap Disturbance: True
Maintain/Protect Monitoring System: False
Other: False
Restrict Land Use: False
Media Restrictions: Sediment
Restrict All Ground Water Use: False
Prohibit Domestic Ground Water Well Installation: False
Prohibit All Soil Disturbance: False
Access Barrier: False

Name: TACOMA REDEVELOPMENT PROP
Address: THEA FOSS WATERWAY
City,State,Zip: TACOMA, WA 98402
Facility Site ID: 1263
Latitude: 47.24422908
Longitude: -122.43322837
Instrument Type: Environmental Covenant
NFA Date: Not reported
County Filing # For Individual IC Doc: 2.0070112057e+011
Filing Date Of Individual IC Doc: 01/12/2007
Education Programs: False
Maintenance Requirements: True
Restrictive Signage: False
Soil Restriction: False
Alternate Site Names: Thea Foss Waterway
Surface Water Restriction: False
Site Status: Construction Complete-Performance Monitoring
Swimming Restriction: False
Tax Parcel Number: N/A, Tidelands
Control Active: True
CS ID: 3677
Region: Southwest
Responsible Unit: Southwest
Restrict Shellfish/Finfish Harvesting: True
Prohibit Removal/Alteration of Buildings: False
Prohibit New Building Construction: False
Control Stormwater: False
Control Vapor/Gas: False
Restrict Sediment Cap Disturbance: True
Maintain/Protect Monitoring System: False
Other: False
Restrict Land Use: False

Map ID
Direction
Distance
Elevation

MAP FINDINGS

Site

Database(s)

EDR ID Number
EPA ID Number

TACOMA REDEVELOPMENT PROP (Continued)

S100836520

Media Restrictions:	Sediment
Restrict All Ground Water Use:	False
Prohibit Domestic Ground Water Well Installation:	False
Prohibit All Soil Disturbance:	False
Access Barrier:	False
Name:	TACOMA REDEVELOPMENT PROP
Address:	THEA FOSS WATERWAY
City,State,Zip:	TACOMA, WA 98402
Facility Site ID:	1263
Latitude:	47.24422908
Longitude:	-122.43322837
Instrument Type:	Environmental Covenant
NFA Date:	Not reported
County Filing # For Individual IC Doc:	2.0070112057e+011
Filing Date Of Individual IC Doc:	01/12/2007
Education Programs:	False
Maintenance Requirements:	True
Restrictive Signage:	False
Soil Restriction:	False
Alternate Site Names:	Thea Foss Waterway
Surface Water Restriction:	False
Site Status:	Construction Complete-Performance Monitoring
Swimming Restriction:	False
Tax Parcel Number:	N/A, Tidelands
Control Active:	True
CS ID:	3677
Region:	Southwest
Responsible Unit:	Southwest
Restrict Shellfish/Finfish Harvesting:	True
Prohibit Removal/Alteration of Buildings:	False
Prohibit New Building Construction:	False
Control Stormwater:	False
Control Vapor/Gas:	False
Restrict Sediment Cap Disturbance:	True
Maintain/Protect Monitoring System:	False
Other:	False
Restrict Land Use:	False
Media Restrictions:	Sediment
Restrict All Ground Water Use:	False
Prohibit Domestic Ground Water Well Installation:	False
Prohibit All Soil Disturbance:	False
Access Barrier:	False
Name:	TACOMA REDEVELOPMENT PROP
Address:	THEA FOSS WATERWAY
City,State,Zip:	TACOMA, WA 98402
Facility Site ID:	1263
Latitude:	47.24422908
Longitude:	-122.43322837
Instrument Type:	Environmental Covenant
NFA Date:	Not reported
County Filing # For Individual IC Doc:	2.0070112058e+011
Filing Date Of Individual IC Doc:	01/12/2007
Education Programs:	False
Maintenance Requirements:	True
Restrictive Signage:	False

Map ID
Direction
Distance
Elevation

MAP FINDINGS

Site

Database(s)

EDR ID Number
EPA ID Number

TACOMA REDEVELOPMENT PROP (Continued)

S100836520

Soil Restriction: False
Alternate Site Names: Thea Foss Waterway
Surface Water Restriction: False
Site Status: Construction Complete-Performance Monitoring
Swimming Restriction: False
Tax Parcel Number: NA, Tidelands
Control Active: True
CS ID: 3677
Region: Southwest
Responsible Unit: Southwest
Restrict Shellfish/Finfish Harvesting: True
Prohibit Removal/Alteration of Buildings: False
Prohibit New Building Construction: False
Control Stormwater: False
Control Vapor/Gas: False
Restrict Sediment Cap Disturbance: True
Maintain/Protect Monitoring System: False
Other: False
Restrict Land Use: False
Media Restrictions: Sediment
Restrict All Ground Water Use: False
Prohibit Domestic Ground Water Well Installation: False
Prohibit All Soil Disturbance: False
Access Barrier: False

Name: TACOMA REDEVELOPMENT PROP
Address: THEA FOSS WATERWAY
City,State,Zip: TACOMA, WA 98402
Facility Site ID: 1263
Latitude: 47.24422908
Longitude: -122.43322837
Instrument Type: Environmental Covenant
NFA Date: Not reported
County Filing # For Individual IC Doc: 2.0070112058e+011
Filing Date Of Individual IC Doc: 01/12/2007
Education Programs: False
Maintenance Requirements: True
Restrictive Signage: False
Soil Restriction: False
Alternate Site Names: Thea Foss Waterway
Surface Water Restriction: False
Site Status: Construction Complete-Performance Monitoring
Swimming Restriction: False
Tax Parcel Number: N/A, Tidelands
Control Active: True
CS ID: 3677
Region: Southwest
Responsible Unit: Southwest
Restrict Shellfish/Finfish Harvesting: True
Prohibit Removal/Alteration of Buildings: False
Prohibit New Building Construction: False
Control Stormwater: False
Control Vapor/Gas: False
Restrict Sediment Cap Disturbance: True
Maintain/Protect Monitoring System: False
Other: False
Restrict Land Use: False

Map ID
Direction
Distance
Elevation

MAP FINDINGS

Site

Database(s)

EDR ID Number
EPA ID Number

TACOMA REDEVELOPMENT PROP (Continued)

S100836520

Media Restrictions:	Sediment
Restrict All Ground Water Use:	False
Prohibit Domestic Ground Water Well Installation:	False
Prohibit All Soil Disturbance:	False
Access Barrier:	False
Name:	TACOMA REDEVELOPMENT PROP
Address:	THEA FOSS WATERWAY
City,State,Zip:	TACOMA, WA 98402
Facility Site ID:	1263
Latitude:	47.24422908
Longitude:	-122.43322837
Instrument Type:	Environmental Covenant
NFA Date:	Not reported
County Filing # For Individual IC Doc:	2.0070122058e+011
Filing Date Of Individual IC Doc:	01/12/2007
Education Programs:	False
Maintenance Requirements:	True
Restrictive Signage:	False
Soil Restriction:	False
Alternate Site Names:	Thea Foss Waterway
Surface Water Restriction:	False
Site Status:	Construction Complete-Performance Monitoring
Swimming Restriction:	False
Tax Parcel Number:	N/A, Tidelands
Control Active:	True
CS ID:	3677
Region:	Southwest
Responsible Unit:	Southwest
Restrict Shellfish/Finfish Harvesting:	True
Prohibit Removal/Alteration of Buildings:	False
Prohibit New Building Construction:	False
Control Stormwater:	False
Control Vapor/Gas:	False
Restrict Sediment Cap Disturbance:	True
Maintain/Protect Monitoring System:	False
Other:	False
Restrict Land Use:	False
Media Restrictions:	Sediment
Restrict All Ground Water Use:	False
Prohibit Domestic Ground Water Well Installation:	False
Prohibit All Soil Disturbance:	False
Access Barrier:	False
Name:	TACOMA REDEVELOPMENT PROP
Address:	THEA FOSS WATERWAY
City,State,Zip:	TACOMA, WA 98402
Facility Site ID:	1263
Latitude:	47.24422908
Longitude:	-122.43322837
Instrument Type:	Environmental Covenant
NFA Date:	Not reported
County Filing # For Individual IC Doc:	2.0070112058e+011
Filing Date Of Individual IC Doc:	01/12/2007
Education Programs:	False
Maintenance Requirements:	True
Restrictive Signage:	False

Map ID
Direction
Distance
Elevation

MAP FINDINGS

Site

Database(s)

EDR ID Number
EPA ID Number

TACOMA REDEVELOPMENT PROP (Continued)

S100836520

Soil Restriction: False
Alternate Site Names: Thea Foss Waterway
Surface Water Restriction: False
Site Status: Construction Complete-Performance Monitoring
Swimming Restriction: False
Tax Parcel Number: N/A, Tidelands
Control Active: True
CS ID: 3677
Region: Southwest
Responsible Unit: Southwest
Restrict Shellfish/Finfish Harvesting: True
Prohibit Removal/Alteration of Buildings: False
Prohibit New Building Construction: False
Control Stormwater: False
Control Vapor/Gas: False
Restrict Sediment Cap Disturbance: True
Maintain/Protect Monitoring System: False
Other: False
Restrict Land Use: False
Media Restrictions: Sediment
Restrict All Ground Water Use: False
Prohibit Domestic Ground Water Well Installation: False
Prohibit All Soil Disturbance: False
Access Barrier: False

Name: TACOMA REDEVELOPMENT PROP
Address: THEA FOSS WATERWAY
City,State,Zip: TACOMA, WA 98402
Facility Site ID: 1263
Latitude: 47.24422908
Longitude: -122.43322837
Instrument Type: Environmental Covenant
NFA Date: Not reported
County Filing # For Individual IC Doc: 2.0070112058e+011
Filing Date Of Individual IC Doc: 01/12/2007
Education Programs: False
Maintenance Requirements: True
Restrictive Signage: False
Soil Restriction: False
Alternate Site Names: Thea Foss Waterway
Surface Water Restriction: False
Site Status: Construction Complete-Performance Monitoring
Swimming Restriction: False
Tax Parcel Number: N/A, Tidelands
Control Active: True
CS ID: 3677
Region: Southwest
Responsible Unit: Southwest
Restrict Shellfish/Finfish Harvesting: True
Prohibit Removal/Alteration of Buildings: False
Prohibit New Building Construction: False
Control Stormwater: False
Control Vapor/Gas: False
Restrict Sediment Cap Disturbance: True
Maintain/Protect Monitoring System: False
Other: False
Restrict Land Use: False

Map ID
Direction
Distance
Elevation

MAP FINDINGS

Site

Database(s)

EDR ID Number
EPA ID Number

TACOMA REDEVELOPMENT PROP (Continued)

S100836520

Media Restrictions: Sediment
Restrict All Ground Water Use: False
Prohibit Domestic Ground Water Well Installation: False
Prohibit All Soil Disturbance: False
Access Barrier: False

BROWNFIELDS:

Name: TACOMA REDEVELOPMENT PROP
Address: THEA FOSS WATERWAY
City,State,Zip: TACOMA, WA 98402
Facility ID: 1263
Rank: 0
Cleanup Site Id: 3677
Facility Status: CC-Perf. Monitoring
ISIS User Display Name: Coleman, Marv
Responsible Section: Southwest
Acreage: 2.7
Contaminant Type: Asbestos
Public Funding Amt: \$25,000.00
Habitat Restoration: False
Latitude: 47.2442290804939
Longitude: -122.433228370031
Ground Water: Not reported
Surface Water: Not reported
Soil: Suspected
Sediment: Not reported
Air: Not reported
Bedrock: Not reported

Name: TACOMA REDEVELOPMENT PROP
Address: THEA FOSS WATERWAY
City,State,Zip: TACOMA, WA 98402
Facility ID: 1263
Rank: 0
Cleanup Site Id: 3677
Facility Status: CC-Perf. Monitoring
ISIS User Display Name: Coleman, Marv
Responsible Section: Southwest
Acreage: 2.7
Contaminant Type: Base/Neutral/Acid Organics
Public Funding Amt: \$25,000.00
Habitat Restoration: False
Latitude: 47.2442290804939
Longitude: -122.433228370031
Ground Water: Confirmed Above Cleanup Levels
Surface Water: Confirmed Above Cleanup Levels
Soil: Confirmed Above Cleanup Levels
Sediment: Not reported
Air: Not reported
Bedrock: Not reported

Name: TACOMA REDEVELOPMENT PROP
Address: THEA FOSS WATERWAY
City,State,Zip: TACOMA, WA 98402
Facility ID: 1263
Rank: 0
Cleanup Site Id: 3677

Map ID
Direction
Distance
Elevation

MAP FINDINGS

Site

Database(s)

EDR ID Number
EPA ID Number

TACOMA REDEVELOPMENT PROP (Continued)

S100836520

Facility Status: CC-Perf. Monitoring
ISIS User Display Name: Coleman, Marv
Responsible Section: Southwest
Acreage: 2.7
Contaminant Type: Conventional Contaminants, Inorganic
Public Funding Amt: \$25,000.00
Habitat Restoration: False
Latitude: 47.2442290804939
Longitude: -122.433228370031
Ground Water: Suspected
Surface Water: Suspected
Soil: Suspected
Sediment: Not reported
Air: Not reported
Bedrock: Not reported

Name: TACOMA REDEVELOPMENT PROP
Address: THEA FOSS WATERWAY
City,State,Zip: TACOMA, WA 98402
Facility ID: 1263
Rank: 0
Cleanup Site Id: 3677
Facility Status: CC-Perf. Monitoring
ISIS User Display Name: Coleman, Marv
Responsible Section: Southwest
Acreage: 2.7
Contaminant Type: Conventional Contaminants, Organic
Public Funding Amt: \$25,000.00
Habitat Restoration: False
Latitude: 47.2442290804939
Longitude: -122.433228370031
Ground Water: Suspected
Surface Water: Suspected
Soil: Suspected
Sediment: Not reported
Air: Not reported
Bedrock: Not reported

Name: TACOMA REDEVELOPMENT PROP
Address: THEA FOSS WATERWAY
City,State,Zip: TACOMA, WA 98402
Facility ID: 1263
Rank: 0
Cleanup Site Id: 3677
Facility Status: CC-Perf. Monitoring
ISIS User Display Name: Coleman, Marv
Responsible Section: Southwest
Acreage: 2.7
Contaminant Type: Corrosive Wastes
Public Funding Amt: \$25,000.00
Habitat Restoration: False
Latitude: 47.2442290804939
Longitude: -122.433228370031
Ground Water: Remediated
Surface Water: Remediated
Soil: Remediated
Sediment: Not reported

Map ID
Direction
Distance
Elevation

MAP FINDINGS

Site

Database(s)

EDR ID Number
EPA ID Number

TACOMA REDEVELOPMENT PROP (Continued)

S100836520

Air:	Not reported
Bedrock:	Not reported
Name:	TACOMA REDEVELOPMENT PROP
Address:	THEA FOSS WATERWAY
City,State,Zip:	TACOMA, WA 98402
Facility ID:	1263
Rank:	0
Cleanup Site Id:	3677
Facility Status:	CC-Perf. Monitoring
ISIS User Display Name:	Coleman, Marv
Responsible Section:	Southwest
Acreage:	2.7
Contaminant Type:	Halogenated Organics
Public Funding Amt:	\$25,000.00
Habitat Restoration:	False
Latitude:	47.2442290804939
Longitude:	-122.433228370031
Ground Water:	Suspected
Surface Water:	Suspected
Soil:	Suspected
Sediment:	Not reported
Air:	Not reported
Bedrock:	Not reported
Name:	TACOMA REDEVELOPMENT PROP
Address:	THEA FOSS WATERWAY
City,State,Zip:	TACOMA, WA 98402
Facility ID:	1263
Rank:	0
Cleanup Site Id:	3677
Facility Status:	CC-Perf. Monitoring
ISIS User Display Name:	Coleman, Marv
Responsible Section:	Southwest
Acreage:	2.7
Contaminant Type:	Metals - Other
Public Funding Amt:	\$25,000.00
Habitat Restoration:	False
Latitude:	47.2442290804939
Longitude:	-122.433228370031
Ground Water:	Confirmed Above Cleanup Levels
Surface Water:	Suspected
Soil:	Confirmed Above Cleanup Levels
Sediment:	Not reported
Air:	Not reported
Bedrock:	Not reported
Name:	TACOMA REDEVELOPMENT PROP
Address:	THEA FOSS WATERWAY
City,State,Zip:	TACOMA, WA 98402
Facility ID:	1263
Rank:	0
Cleanup Site Id:	3677
Facility Status:	CC-Perf. Monitoring
ISIS User Display Name:	Coleman, Marv
Responsible Section:	Southwest
Acreage:	2.7

Map ID
Direction
Distance
Elevation

MAP FINDINGS

Site

Database(s)

EDR ID Number
EPA ID Number

TACOMA REDEVELOPMENT PROP (Continued)

S100836520

Contaminant Type: Metals Priority Pollutants
Public Funding Amt: \$25,000.00
Habitat Restoration: False
Latitude: 47.2442290804939
Longitude: -122.433228370031
Ground Water: Confirmed Above Cleanup Levels
Surface Water: Confirmed Above Cleanup Levels
Soil: Confirmed Above Cleanup Levels
Sediment: Not reported
Air: Not reported
Bedrock: Not reported

Name: TACOMA REDEVELOPMENT PROP
Address: THEA FOSS WATERWAY
City,State,Zip: TACOMA, WA 98402
Facility ID: 1263
Rank: 0
Cleanup Site Id: 3677
Facility Status: CC-Perf. Monitoring
ISIS User Display Name: Coleman, Marv
Responsible Section: Southwest
Acreage: 2.7
Contaminant Type: Non-Halogenated Solvents
Public Funding Amt: \$25,000.00
Habitat Restoration: False
Latitude: 47.2442290804939
Longitude: -122.433228370031
Ground Water: Suspected
Surface Water: Suspected
Soil: Suspected
Sediment: Not reported
Air: Not reported
Bedrock: Not reported

Name: TACOMA REDEVELOPMENT PROP
Address: THEA FOSS WATERWAY
City,State,Zip: TACOMA, WA 98402
Facility ID: 1263
Rank: 0
Cleanup Site Id: 3677
Facility Status: CC-Perf. Monitoring
ISIS User Display Name: Coleman, Marv
Responsible Section: Southwest
Acreage: 2.7
Contaminant Type: Pesticides-Unspecified
Public Funding Amt: \$25,000.00
Habitat Restoration: False
Latitude: 47.2442290804939
Longitude: -122.433228370031
Ground Water: Not reported
Surface Water: Not reported
Soil: Suspected
Sediment: Not reported
Air: Not reported
Bedrock: Not reported

Name: TACOMA REDEVELOPMENT PROP

Map ID
Direction
Distance
Elevation

MAP FINDINGS

Site

Database(s)

EDR ID Number
EPA ID Number

TACOMA REDEVELOPMENT PROP (Continued)

S100836520

Address: THEA FOSS WATERWAY
City,State,Zip: TACOMA, WA 98402
Facility ID: 1263
Rank: 0
Cleanup Site Id: 3677
Facility Status: CC-Perf. Monitoring
ISIS User Display Name: Coleman, Marv
Responsible Section: Southwest
Acreage: 2.7
Contaminant Type: Petroleum Products-Unspecified
Public Funding Amt: \$25,000.00
Habitat Restoration: False
Latitude: 47.2442290804939
Longitude: -122.433228370031
Ground Water: Confirmed Above Cleanup Levels
Surface Water: Confirmed Above Cleanup Levels
Soil: Confirmed Above Cleanup Levels
Sediment: Not reported
Air: Not reported
Bedrock: Not reported

Name: TACOMA REDEVELOPMENT PROP
Address: THEA FOSS WATERWAY
City,State,Zip: TACOMA, WA 98402
Facility ID: 1263
Rank: 0
Cleanup Site Id: 3677
Facility Status: CC-Perf. Monitoring
ISIS User Display Name: Coleman, Marv
Responsible Section: Southwest
Acreage: 2.7
Contaminant Type: Phenolic Compounds
Public Funding Amt: \$25,000.00
Habitat Restoration: False
Latitude: 47.2442290804939
Longitude: -122.433228370031
Ground Water: Suspected
Surface Water: Suspected
Soil: Suspected
Sediment: Not reported
Air: Not reported
Bedrock: Not reported

Name: TACOMA REDEVELOPMENT PROP
Address: THEA FOSS WATERWAY
City,State,Zip: TACOMA, WA 98402
Facility ID: 1263
Rank: 0
Cleanup Site Id: 3677
Facility Status: CC-Perf. Monitoring
ISIS User Display Name: Coleman, Marv
Responsible Section: Southwest
Acreage: 2.7
Contaminant Type: Polychlorinated biPhenyls (PCB)
Public Funding Amt: \$25,000.00
Habitat Restoration: False
Latitude: 47.2442290804939

Map ID
Direction
Distance
Elevation

MAP FINDINGS

Site

Database(s)

EDR ID Number
EPA ID Number

TACOMA REDEVELOPMENT PROP (Continued)

S100836520

Longitude: -122.433228370031
Ground Water: Suspected
Surface Water: Suspected
Soil: Confirmed Above Cleanup Levels
Sediment: Not reported
Air: Not reported
Bedrock: Not reported

Name: TACOMA REDEVELOPMENT PROP
Address: THEA FOSS WATERWAY
City,State,Zip: TACOMA, WA 98402
Facility ID: 1263
Rank: 0
Cleanup Site Id: 3677
Facility Status: CC-Perf. Monitoring
ISIS User Display Name: Coleman, Marv
Responsible Section: Southwest
Acreage: 2.7
Contaminant Type: Polycyclic Aromatic Hydrocarbons
Public Funding Amt: \$25,000.00
Habitat Restoration: False
Latitude: 47.2442290804939
Longitude: -122.433228370031
Ground Water: Confirmed Above Cleanup Levels
Surface Water: Confirmed Above Cleanup Levels
Soil: Confirmed Above Cleanup Levels
Sediment: Not reported
Air: Not reported
Bedrock: Not reported

ALLSITES:

Name: TACOMA REDEVELOPMENT PROP
Facility Id: 1263

SPILLS:

Name: Not reported
Address: THEA FOSS WATERWAY
City,State,Zip: TACOMA, WA
Facility ID: 643372
Medium: SURFACE WATER-MARINE
Material Desc: PETROLEUM - DIESEL FUEL
Material Qty: Not reported
Material Units: GALLON
Date Received: 08/23/2013
Contact Name: Not reported
Incident Date: Not reported
Incident Category Type: Not reported
Incident Category: Not reported
Latitude: Not reported
Longitude: Not reported
Source Type: Not reported
Source: Not reported
Vessel Facility Name2: Not reported
Recovered Quantity: Not reported
Resp Party Contact: Not reported
Cause: Not reported

Map ID
Direction
Distance
Elevation

MAP FINDINGS

Site

Database(s)

EDR ID Number
EPA ID Number

TACOMA REDEVELOPMENT PROP (Continued)

S100836520

Cause Type: Not reported
Resp Party Name: Not reported

AT173
West
1/4-1/2
0.457 mi.
2414 ft.
Relative:
Higher
Actual:
60 ft.

HOLLAND QUALITY CLEANERS
102 S 24TH ST
TACOMA, WA 98402
Site 2 of 3 in cluster AT

WA CSCSL
WA LUST
WA ALLSITES
RCRA NonGen / NLR
FINDS
ECHO
WA Inactive Drycleaners
1000277356
WAD980981120

CSCSL:
Name: ACTION BUSINESS FURNITURE
Address: 102 S 24TH ST
City,State,Zip: TACOMA, WA 98402
Facility ID: 81634828
Region: Southwest
Lat/Long: 47.23982 / -122.43742
Clean Up Siteid: 10614
Site Status: Cleanup Started
Contaminant Name: Benzene
Alternate Site Names: Holland Quality Cleaners
Site Rank: Not reported
Has Institutional Control: Not reported
Past VCP: Not reported
Current VCP: Not reported
Ground Water: Not reported
Surface Water: Not reported
Soil: Below Cleanup Levels
Sediment: Not reported
Air: Not reported
Bedrock: Not reported
Responsible Unit: Southwest

Name: ACTION BUSINESS FURNITURE
Address: 102 S 24TH ST
City,State,Zip: TACOMA, WA 98402
Facility ID: 81634828
Region: Southwest
Lat/Long: 47.23982 / -122.43742
Clean Up Siteid: 10614
Site Status: Cleanup Started
Contaminant Name: Lead
Alternate Site Names: Holland Quality Cleaners
Site Rank: Not reported
Has Institutional Control: Not reported
Past VCP: Not reported
Current VCP: Not reported
Ground Water: Not reported
Surface Water: Not reported
Soil: Below Cleanup Levels
Sediment: Not reported
Air: Not reported
Bedrock: Not reported
Responsible Unit: Southwest

Name: ACTION BUSINESS FURNITURE
Address: 102 S 24TH ST

Map ID
Direction
Distance
Elevation

MAP FINDINGS

Site

Database(s)

EDR ID Number
EPA ID Number

HOLLAND QUALITY CLEANERS (Continued)

1000277356

City,State,Zip: TACOMA, WA 98402
Facility ID: 81634828
Region: Southwest
Lat/Long: 47.23982 / -122.43742
Clean Up Siteid: 10614
Site Status: Cleanup Started
Contaminant Name: Other Non-Halogenated Organics
Alternate Site Names: Holland Quality Cleaners
Site Rank: Not reported
Has Institutional Control: Not reported
Past VCP: Not reported
Current VCP: Not reported
Ground Water: Not reported
Surface Water: Not reported
Soil: Below Cleanup Levels
Sediment: Not reported
Air: Not reported
Bedrock: Not reported
Responsible Unit: Southwest

Name: ACTION BUSINESS FURNITURE
Address: 102 S 24TH ST
City,State,Zip: TACOMA, WA 98402
Facility ID: 81634828
Region: Southwest
Lat/Long: 47.23982 / -122.43742
Clean Up Siteid: 10614
Site Status: Cleanup Started
Contaminant Name: Petroleum-Gasoline
Alternate Site Names: Holland Quality Cleaners
Site Rank: Not reported
Has Institutional Control: Not reported
Past VCP: Not reported
Current VCP: Not reported
Ground Water: Not reported
Surface Water: Not reported
Soil: Confirmed Above Cleanup Levels
Sediment: Not reported
Air: Not reported
Bedrock: Not reported
Responsible Unit: Southwest

LUST:

Name: ACTION BUSINESS FURNITURE
Address: 102 S 24TH ST
City,State,Zip: TACOMA, WA 98402
Facility ID: 81634828
Lust Status Type: LUST - Cleanup Started
Cleanup Site ID: 10614
Cleanup Unit Type: Upland
Process Type: Independent Action
Cleanup Unit Name: Holland Quality Cleaners
Response Section: Southwest
Release Date: 06/05/1998
Lust Date: 08/25/2014
Region: Southwest
Lust ID: 4983

Map ID
Direction
Distance
Elevation

MAP FINDINGS

Site

Database(s)

EDR ID Number
EPA ID Number

HOLLAND QUALITY CLEANERS (Continued)

1000277356

UST ID: 463158
Contaminant Name: Benzene
Ground Water: Not reported
Surface Water: Not reported
Soil: Below Cleanup Levels
Sediment: Not reported
Air: Not reported
Bedrock: Not reported
Lat/Long: 47.23982 / -122.43742

Name: ACTION BUSINESS FURNITURE
Address: 102 S 24TH ST
City,State,Zip: TACOMA, WA 98402
Facility ID: 81634828
Lust Status Type: LUST - Cleanup Started
Cleanup Site ID: 10614
Cleanup Unit Type: Upland
Process Type: Independent Action
Cleanup Unit Name: Holland Quality Cleaners
Response Section: Southwest
Release Date: 06/05/1998
Lust Date: 08/25/2014
Region: Southwest
Lust ID: 4983
UST ID: 463158
Contaminant Name: Lead
Ground Water: Not reported
Surface Water: Not reported
Soil: Below Cleanup Levels
Sediment: Not reported
Air: Not reported
Bedrock: Not reported
Lat/Long: 47.23982 / -122.43742

Name: ACTION BUSINESS FURNITURE
Address: 102 S 24TH ST
City,State,Zip: TACOMA, WA 98402
Facility ID: 81634828
Lust Status Type: LUST - Cleanup Started
Cleanup Site ID: 10614
Cleanup Unit Type: Upland
Process Type: Independent Action
Cleanup Unit Name: Holland Quality Cleaners
Response Section: Southwest
Release Date: 06/05/1998
Lust Date: 08/25/2014
Region: Southwest
Lust ID: 4983
UST ID: 463158
Contaminant Name: Other Non-Halogenated Organics
Ground Water: Not reported
Surface Water: Not reported
Soil: Below Cleanup Levels
Sediment: Not reported
Air: Not reported
Bedrock: Not reported
Lat/Long: 47.23982 / -122.43742

Map ID
Direction
Distance
Elevation

MAP FINDINGS

Site

Database(s)

EDR ID Number
EPA ID Number

HOLLAND QUALITY CLEANERS (Continued)

1000277356

Name: ACTION BUSINESS FURNITURE
Address: 102 S 24TH ST
City,State,Zip: TACOMA, WA 98402
Facility ID: 81634828
Lust Status Type: LUST - Cleanup Started
Cleanup Site ID: 10614
Cleanup Unit Type: Upland
Process Type: Independent Action
Cleanup Unit Name: Holland Quality Cleaners
Response Section: Southwest
Release Date: 06/05/1998
Lust Date: 08/25/2014
Region: Southwest
Lust ID: 4983
UST ID: 463158
Contaminant Name: Petroleum-Gasoline
Ground Water: Not reported
Surface Water: Not reported
Soil: Confirmed Above Cleanup Levels
Sediment: Not reported
Air: Not reported
Bedrock: Not reported
Lat/Long: 47.23982 / -122.43742

ALLSITES:

Name: HOLLAND QUALITY CLEANERS
Facility Id: 81634828

RCRA Listings:

Date Form Received by Agency: 1987-08-31 00:00:00.0
Handler Name: HOLLAND QUALITY CLEANERS
Handler Address: 102 S 24TH ST
Handler City,State,Zip: TACOMA, WA 98402
EPA ID: WAD980981120
Contact Name: HOLLAND QUALITY HOLLAND QUALITY
Contact Address: 1601 S CENTER ST
Contact City,State,Zip: TACOMA, WA 98409-7920
Contact Telephone: 000-000-0000
Contact Fax: 000-000-0000
Contact Email: Not reported
Contact Title: Not reported
EPA Region: 10
Land Type: Private
Federal Waste Generator Description: Not a generator, verified
Non-Notifier: Not reported
Biennial Report Cycle: Not reported
Accessibility: Not reported
Active Site Indicator: Not reported
State District Owner: WA
State District: SWRO
Mailing Address: 1601 S CENTER ST
Mailing City,State,Zip: TACOMA, WA 98409-7920
Owner Name: HOLLAND QUALITY H
Owner Type: Private
Operator Name: Not reported
Operator Type: Not reported

Map ID
Direction
Distance
Elevation

MAP FINDINGS

Site

Database(s)

EDR ID Number
EPA ID Number

HOLLAND QUALITY CLEANERS (Continued)

1000277356

Short-Term Generator Activity:	No
Importer Activity:	No
Mixed Waste Generator:	No
Transporter Activity:	No
Transfer Facility Activity:	No
Recycler Activity with Storage:	No
Small Quantity On-Site Burner Exemption:	No
Smelting Melting and Refining Furnace Exemption:	No
Underground Injection Control:	No
Off-Site Waste Receipt:	No
Universal Waste Indicator:	No
Universal Waste Destination Facility:	No
Federal Universal Waste:	No
Active Site Fed-Reg Treatment Storage and Disposal Facility:	Not reported
Active Site Converter Treatment storage and Disposal Facility:	Not reported
Active Site State-Reg Treatment Storage and Disposal Facility:	Not reported
Active Site State-Reg Handler:	---
Federal Facility Indicator:	Not reported
Hazardous Secondary Material Indicator:	NN
Sub-Part K Indicator:	Not reported
Commercial TSD Indicator:	No
Treatment Storage and Disposal Type:	Not reported
2018 GPRA Permit Baseline:	Not on the Baseline
2018 GPRA Renewals Baseline:	Not on the Baseline
Permit Renewals Workload Universe:	Not reported
Permit Workload Universe:	Not reported
Permit Progress Universe:	Not reported
Post-Closure Workload Universe:	Not reported
Closure Workload Universe:	Not reported
202 GPRA Corrective Action Baseline:	No
Corrective Action Workload Universe:	No
Subject to Corrective Action Universe:	No
Non-TSDs Where RCRA CA has Been Imposed Universe:	No
TSDs Potentially Subject to CA Under 3004 (u)/(v) Universe:	No
TSDs Only Subject to CA under Discretionary Auth Universe:	No
Corrective Action Priority Ranking:	No NCAPS ranking
Environmental Control Indicator:	No
Institutional Control Indicator:	No
Human Exposure Controls Indicator:	N/A
Groundwater Controls Indicator:	N/A
Operating TSD Universe:	Not reported
Full Enforcement Universe:	Not reported
Significant Non-Complier Universe:	No
Unaddressed Significant Non-Complier Universe:	No
Addressed Significant Non-Complier Universe:	No
Significant Non-Complier With a Compliance Schedule Universe:	No
Financial Assurance Required:	Not reported
Handler Date of Last Change:	2012-02-16 19:22:51.0
Recognized Trader-Importer:	No
Recognized Trader-Exporter:	No
Importer of Spent Lead Acid Batteries:	No
Exporter of Spent Lead Acid Batteries:	No
Recycler Activity Without Storage:	Not reported
Manifest Broker:	Not reported
Sub-Part P Indicator:	Not reported

Map ID
Direction
Distance
Elevation

MAP FINDINGS

Site

Database(s)

EDR ID Number
EPA ID Number

HOLLAND QUALITY CLEANERS (Continued)

1000277356

Handler - Owner Operator:

Owner/Operator Indicator:	Owner
Owner/Operator Name:	HOLLAND QUALITY CLEANERS
Legal Status:	Private
Date Became Current:	1996-05-02 00:00:00.
Date Ended Current:	Not reported
Owner/Operator Address:	102 S 24TH ST
Owner/Operator City,State,Zip:	TACOMA, WA 98402
Owner/Operator Telephone:	000-000-0000
Owner/Operator Telephone Ext:	Not reported
Owner/Operator Fax:	Not reported
Owner/Operator Email:	Not reported

Owner/Operator Indicator:	Owner
Owner/Operator Name:	HOLLAND QUALITY CLEANERS
Legal Status:	Private
Date Became Current:	Not reported
Date Ended Current:	Not reported
Owner/Operator Address:	102 S 24TH ST
Owner/Operator City,State,Zip:	TACOMA, WA 98402
Owner/Operator Telephone:	000-000-0000
Owner/Operator Telephone Ext:	Not reported
Owner/Operator Fax:	Not reported
Owner/Operator Email:	Not reported

Owner/Operator Indicator:	Operator
Owner/Operator Name:	HOLLAND QUALITY CLEANERS
Legal Status:	Private
Date Became Current:	Not reported
Date Ended Current:	Not reported
Owner/Operator Address:	102 S 24TH ST
Owner/Operator City,State,Zip:	TACOMA, WA 98402-2904
Owner/Operator Telephone:	000-000-0000
Owner/Operator Telephone Ext:	Not reported
Owner/Operator Fax:	Not reported
Owner/Operator Email:	Not reported

Owner/Operator Indicator:	Operator
Owner/Operator Name:	HOLLAND QUALITY CLEANERS
Legal Status:	Private
Date Became Current:	Not reported
Date Ended Current:	Not reported
Owner/Operator Address:	102 S 24TH ST
Owner/Operator City,State,Zip:	TACOMA, WA 98402
Owner/Operator Telephone:	000-000-0000
Owner/Operator Telephone Ext:	Not reported
Owner/Operator Fax:	Not reported
Owner/Operator Email:	Not reported

Owner/Operator Indicator:	Owner
Owner/Operator Name:	HOLLAND QUALITY H
Legal Status:	Private
Date Became Current:	1996-05-02 00:00:00.
Date Ended Current:	Not reported
Owner/Operator Address:	102 S 24TH ST
Owner/Operator City,State,Zip:	TACOMA, WA 98402-2904
Owner/Operator Telephone:	000-000-0000

Map ID
Direction
Distance
Elevation

MAP FINDINGS

Site

Database(s)

EDR ID Number
EPA ID Number

HOLLAND QUALITY CLEANERS (Continued)

1000277356

Owner/Operator Telephone Ext: Not reported
Owner/Operator Fax: Not reported
Owner/Operator Email: Not reported

Owner/Operator Indicator: Owner
Owner/Operator Name: SEE PAPER COPY
Legal Status: Private
Date Became Current: Not reported
Date Ended Current: Not reported
Owner/Operator Address: 102 S 24TH ST
Owner/Operator City,State,Zip: TACOMA, WA 98402
Owner/Operator Telephone: 000-000-0000
Owner/Operator Telephone Ext: Not reported
Owner/Operator Fax: Not reported
Owner/Operator Email: Not reported

Historic Generators:

Receive Date: 1987-08-31 00:00:00.0
Handler Name: HOLLAND QUALITY CLEANERS
Federal Waste Generator Description: Not a generator, verified
State District Owner: WA
Large Quantity Handler of Universal Waste: No
Recognized Trader Importer: No
Recognized Trader Exporter: No
Spent Lead Acid Battery Importer: No
Spent Lead Acid Battery Exporter: No
Current Record: No
Non Storage Recycler Activity: Not reported
Electronic Manifest Broker: Not reported

Receive Date: 1987-08-31 00:00:00.0
Handler Name: HOLLAND QUALITY CLEANERS
Federal Waste Generator Description: Not a generator, verified
State District Owner: WA
Large Quantity Handler of Universal Waste: No
Recognized Trader Importer: No
Recognized Trader Exporter: No
Spent Lead Acid Battery Importer: No
Spent Lead Acid Battery Exporter: No
Current Record: Yes
Non Storage Recycler Activity: Not reported
Electronic Manifest Broker: Not reported

Receive Date: 1987-08-31 00:00:00.0
Handler Name: HOLLAND QUALITY CLEANERS
Federal Waste Generator Description: Not a generator, verified
State District Owner: WA
Large Quantity Handler of Universal Waste: No
Recognized Trader Importer: Not reported
Recognized Trader Exporter: Not reported
Spent Lead Acid Battery Importer: Not reported
Spent Lead Acid Battery Exporter: Not reported
Current Record: No
Non Storage Recycler Activity: Not reported
Electronic Manifest Broker: Not reported

Map ID
Direction
Distance
Elevation

MAP FINDINGS

Site

Database(s)

EDR ID Number
EPA ID Number

HOLLAND QUALITY CLEANERS (Continued)

1000277356

List of NAICS Codes and Descriptions:

NAICS Code: 81232

NAICS Description: DRYCLEANING AND LAUNDRY SERVICES (EXCEPT COIN-OPERATED)

Facility Has Received Notices of Violation:

No Violations Found:

Evaluation Action Summary:

No Evaluations Found:

FINDS:

Registry ID: 110005337457

Click Here:

Environmental Interest/Information System:

Washington Facility / Site Identification System (WA-FSIS) provides a means to query and display data maintained by the Washington Department of Ecology. This system contains key information for each facility/site that is currently, or has been, of interest to the Air Quality, Dam Safety, Hazardous Waste, Toxics Cleanup, and Water Quality Programs.

RCRAInfo is a national information system that supports the Resource Conservation and Recovery Act (RCRA) program through the tracking of events and activities related to facilities that generate, transport, and treat, store, or dispose of hazardous waste. RCRAInfo allows RCRA program staff to track the notification, permit, compliance, and corrective action activities required under RCRA.

[Click this hyperlink](#) while viewing on your computer to access additional FINDS: detail in the EDR Site Report.

ECHO:

Envid: 1000277356

Registry ID: 110005337457

DFR URL: <http://echo.epa.gov/detailed-facility-report?fid=110005337457>

Name: HOLLAND QUALITY CLEANERS

Address: 102 S 24TH ST

City,State,Zip: TACOMA, WA 98402

INACTIVE DRYCLEANERS:

Name: HOLLAND QUALITY CLEANERS

Address: 102 S 24TH ST

City,State,Zip: TACOMA, WA 98402

EPA I: WAD980981120

FS Id: 9094

Facility ID: 9094

NAICS Code: 81232

Fed Waste Code Desc: Not reported

State Waste Code Desc: Not reported

TAX REG NBR: Not reported

BUSINESS TYPE: Not reported

MAIL NAME: Not reported

MAIL LINE1: Not reported

Map ID
Direction
Distance
Elevation

MAP FINDINGS

Site

Database(s)

EDR ID Number
EPA ID Number

HOLLAND QUALITY CLEANERS (Continued)

1000277356

MAIL LINE2:	Not reported
MAIL CITY:	Not reported
MAIL STATE:	Not reported
MAIL ZIP:	Not reported
MAIL COUNTRY:	Not reported
LEGAL ORG NAME:	Not reported
LEGAL PERSON FIRST NAME:	Not reported
LEGAL PERSON MIDDLE INIT:	Not reported
LEGAL PERSON LAST NAME:	Not reported
LEGAL LINE1:	Not reported
LEGAL LINE2:	Not reported
LEGAL CITY:	Not reported
LEGAL STATE:	Not reported
LEGAL ZIP:	Not reported
LEGAL COUNTRY:	Not reported
LEGAL PHONE NBR:	Not reported
LEGAL EFFECTIVE DATE:	Not reported
LEGAL ORGANIZATION TYPE:	Not reported
LAND ORG NAME:	Not reported
LAND PERSON FIRST NAME:	Not reported
LAND PERSON MIDDLE INIT:	Not reported
LAND PERSON LAST NAME:	Not reported
LAND LINE1:	Not reported
LAND LINE2:	Not reported
LAND CITY:	Not reported
LAND STATE:	Not reported
LAND ZIP:	Not reported
LAND COUNTRY:	Not reported
LAND PHONE NBR:	Not reported
LAND ORGANIZATION TYPE:	Not reported
OPERATOR ORG NAME:	Not reported
OPERATOR PERSON FIRST NAME:	Not reported
OPERATOR PERSON MIDDLE INIT:	Not reported
OPERATOR PERSON LAST NAME:	Not reported
OPERATOR LINE1:	Not reported
OPERATOR LINE2:	Not reported
OPERATOR CITY:	Not reported
OPERATOR STATE:	Not reported
OPERATOR ZIP:	Not reported
OPERATOR COUNTRY:	Not reported
OPERATOR PHONE NBR:	Not reported
OPERATOR EFFECTIVE DATE:	Not reported
OPERATOR ORGANIZATION TYPE:	Not reported
SITE CONTACT FIRST NAME:	Not reported
SITE CONTACT MIDDLE INIT:	Not reported
SITE CONTACT LAST NAME:	Not reported
SITE CONTACT LINE1:	Not reported
SITE CONTACT LINE2:	Not reported
SITE CONTACT CITY:	Not reported
SITE CONTACT STATE:	Not reported
SITE CONTACT ZIP:	Not reported
SITE CONTACT COUNTRY:	Not reported
SITE CONTACT PHONE NBR:	Not reported
SITE CONTACT EMAIL:	Not reported
FORM CONTACT FIRST NAME:	Not reported
FORM CONTACT MIDDLE INIT:	Not reported
FORM CONTACT LAST NAME:	Not reported

Map ID
Direction
Distance
Elevation

MAP FINDINGS

Site

Database(s)

EDR ID Number
EPA ID Number

HOLLAND QUALITY CLEANERS (Continued)

1000277356

FORM CONTACT LINE1:	Not reported
FORM CONTACT LINE2:	Not reported
FORM CONTACT CITY:	Not reported
FORM CONTACT STATE:	Not reported
FORM CONTACT ZIP:	Not reported
FORM CONTACT COUNTRY:	Not reported
FORM CONTACT PHONE NBR:	Not reported
FORM CONTACT EMAIL:	Not reported
GEN STATUS CD:	Not reported
MONTHLY GENERATION:	Not reported
BATCH GENERATION:	Not reported
ONE TIME GENERATION:	Not reported
TRANSPORTS OWN WASTE:	Not reported
TRANSPORTS OTHERS WASTE:	Not reported
RECYCLER ONSITE:	Not reported
TRANSFER FACILITY:	Not reported
PBR:	Not reported
TBG:	Not reported
MIXED RADIOACTIVE:	Not reported
IMPORTER:	Not reported
TSDR FACILITY:	Not reported
IMMEDIATE RECYCLER:	Not reported
GEN DANG FUEL:	Not reported
GEN MARKET TO BURNER:	Not reported
GEN OTHER MARKETERS:	Not reported
UTILITY BOILER BURNER:	Not reported
INDUSTRY BOILER BURNER:	Not reported
FURNACE BURNER:	Not reported
SMELTER DEFERRAL:	Not reported
SMALL QTY EXEMPTION:	Not reported
OTHER EXEMPTION:	Not reported
UW BATTERY GEN:	Not reported
UW THERMOSTATS GEN:	Not reported
UW MERCURY GEN:	Not reported
UW LAMPS GEN:	Not reported
UW BATTERY ACCUM:	Not reported
UW THERMOSTATS ACCUM:	Not reported
UW MERCURY ACCUM:	Not reported
UW LAMPS ACCUM:	Not reported
UW DESTINATION FACILITY:	Not reported
OFF SPEC UTILITY BOILER:	Not reported
OFF SPEC INDUSTRY BOILER:	Not reported
OFF SPEC FURNACE:	Not reported
USED OIL TRANSPORTER:	Not reported
USED OIL TRANSFER FACILITY:	Not reported
USED OIL PROCESSOR:	Not reported
USED OIL REREFINER:	Not reported
USED OIL FUEL MARKETER DIR SHIPMENTS:	Not reported
USED OIL FUEL MARKETER MEETS SPECS:	Not reported
ECO Int Type Code:	Not reported
Status Code:	Not reported
Start Date:	Not reported
End Date:	Not reported
NAICS DS:	Not reported
Program Name:	Not reported
FS SIC Code:	Not reported
SIC DS:	Not reported

Map ID
Direction
Distance
Elevation

MAP FINDINGS

Site

Database(s)

EDR ID Number
EPA ID Number

HOLLAND QUALITY CLEANERS (Continued)

1000277356

Latitude: Not reported
Longitude: Not reported
Comments: Not reported

AT174 **ACTION BUSINESS FURNITURE**
West **102 S 24TH ST**
1/4-1/2 **TACOMA, WA 98402**
0.457 mi.
2414 ft. **Site 3 of 3 in cluster AT**

WA UST **U003378515**
WA ICR **N/A**

Relative:
Higher

UST:

Actual:
60 ft.

Name: ACTION BUSINESS FURNITURE
Address: 102 S 24TH ST
City: TACOMA
Zip: 98402
Facility ID: 81634828
Site Id: 463158
UBI: Not reported
Phone Number: Not reported
Decimal Latitude: 47.23982
Decimal Longitude: -122.43742

Tank Name: 1
Tag Number: Not reported
Tank Status: Closed in Place
Tank Status Date: 12/10/1999
Tank Install Date: 01/01/1964
Tank Closure Date: Not reported
Capacity Range: Not reported
Tank Permit Expiration Date: Not reported
Tank Upgrade Date: Not reported
Tank Spill Prevention: Not reported
Tank Overfill Prevention: Not reported
Tank Material: Not reported
Tank Construction: Not reported
Tank Tightness Test: Not reported
Tank Corrosion Protection: Not reported
Tank Manifold: Not reported
Tank Release Detection: Not reported
Tank SFC Type: Not reported
Pipe Material: Not reported
Pipe Construction: Not reported
Pipe Primary Release Detection: Not reported
Pipe Second Release Detection: Not reported
Pipe Corrosion Protection: Not reported
Pipe Pumping System: Not reported
Responsible Unit: Southwest
Dispenser/Pump SFC Type: Not reported

ICR:

Date Ecology Received Report: 07/15/98
Contaminants Found at Site: Petroleum products
Media Contaminated: Soil
Waste Management: Tank
Region: South Western
Type of Report Ecology Received: Final cleanup report
Site Register Issue: 98-06
County Code: 27

Map ID
Direction
Distance
Elevation

MAP FINDINGS

Site

Database(s)

EDR ID Number
EPA ID Number

ACTION BUSINESS FURNITURE (Continued)

U003378515

Contact: Not reported
Report Title: Not reported

AS175
WSW
1/4-1/2
0.459 mi.
2424 ft.

SOUND TRANSIT TACOMA
115 S 26TH ST
TACOMA, WA 98402

Site 2 of 3 in cluster AS

WA HSL
WA CSCSL
WA ALLSITES
WA MANIFEST

S107565974
N/A

Relative:
Higher

Actual:
77 ft.

HSL:
Name: MCMACKEN PROPERTY SOUND TRANSIT TACOMA
Address: Not reported
City,State,Zip: TACOMA, WA
edr_fstat: WA
edr_fzip: Not reported
edr_fcnty: PIERCE
edr_zip: Not reported
Facility Type: Hazardous Sites List
Facility Status: Cleanup Started
FSID Number: 7912006
Rank: 2
Region: SW
EDR Link ID: 7912006
Region Decode: SOUTHWEST REGIONAL OFFICE

CSCSL:
Name: MCMACKEN PROPERTY SOUND TRANSIT TACOMA
Address: 115 S 26TH ST
City,State,Zip: TACOMA, WA 98402
Facility ID: 7912006
Region: Southwest
Lat/Long: 47.238296 / -122.434087
Clean Up Siteid: 1107
Site Status: Cleanup Started
Contaminant Name: Metals Priority Pollutants
Alternate Site Names: Not reported
Site Rank: 2 - Moderate-High Risk
Has Institutional Control: Not reported
Past VCP: True
Current VCP: Not reported
Ground Water: Confirmed Above Cleanup Levels
Surface Water: Not reported
Soil: Confirmed Above Cleanup Levels
Sediment: Not reported
Air: Not reported
Bedrock: Not reported
Responsible Unit: Southwest

Name: MCMACKEN PROPERTY SOUND TRANSIT TACOMA
Address: 115 S 26TH ST
City,State,Zip: TACOMA, WA 98402
Facility ID: 7912006
Region: Southwest
Lat/Long: 47.238296 / -122.434087
Clean Up Siteid: 1107
Site Status: Cleanup Started
Contaminant Name: Non-Halogenated Solvents

Map ID
Direction
Distance
Elevation

MAP FINDINGS

Site

Database(s)

EDR ID Number
EPA ID Number

SOUND TRANSIT TACOMA (Continued)

S107565974

Alternate Site Names: Not reported
Site Rank: 2 - Moderate-High Risk
Has Institutional Control: Not reported
Past VCP: True
Current VCP: Not reported
Ground Water: Below Cleanup Levels
Surface Water: Not reported
Soil: Below Cleanup Levels
Sediment: Not reported
Air: Not reported
Bedrock: Not reported
Responsible Unit: Southwest

Name: MCMACKEN PROPERTY SOUND TRANSIT TACOMA
Address: 115 S 26TH ST
City,State,Zip: TACOMA, WA 98402
Facility ID: 7912006
Region: Southwest
Lat/Long: 47.238296 / -122.434087
Clean Up Siteid: 1107
Site Status: Cleanup Started
Contaminant Name: Petroleum Products-Unspecified
Alternate Site Names: Not reported
Site Rank: 2 - Moderate-High Risk
Has Institutional Control: Not reported
Past VCP: True
Current VCP: Not reported
Ground Water: Below Cleanup Levels
Surface Water: Not reported
Soil: Confirmed Above Cleanup Levels
Sediment: Not reported
Air: Not reported
Bedrock: Not reported
Responsible Unit: Southwest

Name: MCMACKEN PROPERTY SOUND TRANSIT TACOMA
Address: 115 S 26TH ST
City,State,Zip: TACOMA, WA 98402
Facility ID: 7912006
Region: Southwest
Lat/Long: 47.238296 / -122.434087
Clean Up Siteid: 1107
Site Status: Cleanup Started
Contaminant Name: Polycyclic Aromatic Hydrocarbons
Alternate Site Names: Not reported
Site Rank: 2 - Moderate-High Risk
Has Institutional Control: Not reported
Past VCP: True
Current VCP: Not reported
Ground Water: Suspected
Surface Water: Not reported
Soil: Confirmed Above Cleanup Levels
Sediment: Not reported
Air: Not reported
Bedrock: Not reported
Responsible Unit: Southwest

Map ID
Direction
Distance
Elevation

MAP FINDINGS

Site

Database(s)

EDR ID Number
EPA ID Number

SOUND TRANSIT TACOMA (Continued)

S107565974

ALLSITES:

Name: MCMACKEN PROPERTY SOUND TRANSIT TACOMA
Facility Id: 7912006

WA MANIFEST:

Name: SOUND TRANSIT TACOMA
Address: 115 S 26TH ST
City,State,Zip: TACOMA, WA 98402
Facility Address 2: Not reported
Facility ID: 7912006
EPA ID: WAH000026291
NAICS: 485112
State Waste Code Desc: Not reported
Federal Waste Code Desc: Not reported
Form Comm: Not reported
Data Year: 2014
Permit by Rule: False
Mailing Address 2: Not reported
Treatment by Generator: False
Mixed Radioactive Waste: False
Importer of Hazardous Waste: False
Immediate Recycler: False
Treatment/Storage/Disposal/Recycling Facility: False
Generator of Dangerous Fuel Waste: False
Generator Marketing to Burner: False
Other Marketers (i.e., blender, distributor, etc.): False
Utility Boiler Burner: False
Industry Boiler Burner: False
Industrial Furnace: False
Smelter Defferal: False
Universal Waste: Not reported
Off-Specification: Not reported
LN Address 2: Not reported
Tax Reg #: 601529358
Business Type: Mass Transit Development
Mail Name: Sound Transit
Mailing Address: 401 S Jackson St
Mailing City,State,Zip: Seattle, WA 98104
Legal Organization Name: Sound Transit
Legal Organization Type: District
Legal Contact: Not reported
Legal Address: 401 S Jackson St
Legal Address 2: Not reported
Legal City,State,Zip: Seattle, WA 98104
Legal Phone Number: (206)398-5227
Legal Effective Date: 10/01/2004
Land Organization Name: Sound Transit
Land Organization Type: District
Land Contact: Not reported
Land Address: 401 S Jackson St
Land City,State,Zip: Seattle, WA 98104
Land Phone Number: (206)398-5227
Operator Organization Name: Sound Transit
Operator Organization Type: District
Operator: Not reported
Operator Address: 401 S Jackson St

Map ID
Direction
Distance
Elevation

MAP FINDINGS

Site

Database(s)

EDR ID Number
EPA ID Number

SOUND TRANSIT TACOMA (Continued)

S107565974

Operator Address 2: Not reported
Operator City,State,Zip: Seattle, WA 98104
Operator Phone Number: (206)398-5227
Operator Effective Date: 10/01/2004
Site Contact: Mark Menard
Site Contact Address: 401 S Jackson St
Contact City,State,Zip: Seattle, WA 98104
Site Contact Phone Number: (206)398-5227
Site Contact Email: menardm@soundtransit.org
Gen Status Code: XQG
Monthly Generation: False
Batch Generation: False
One Time Generation: False
Transport Own Waste: False
Tranports Other Waste: False
Recycler Onsite: False
Transfer Facility: False
Other Exemption: Not reported
UW Battery Gen: False
Used Oil Transporter: False
Used Oil Transfer Facility: False
Used Oil Processor: False
Used Oil Refiner: False
Used Oil Fuel Marketer Directs Shipments: False
Used Oil Fuel Marketer Meets Specs: False
Site Contact Address 2: Not reported

Name: SOUND TRANSIT TACOMA
Address: 115 S 26TH ST
City,State,Zip: TACOMA, WA 98402
Facility Address 2: Not reported
Facility ID: 7912006
EPA ID: WAH000026291
NAICS: 485112
State Waste Code Desc: Not reported
Federal Waste Code Desc: Not reported
Form Comm: Not reported
Data Year: 2013
Permit by Rule: False
Mailing Address 2: Not reported
Treatment by Generator: False
Mixed Radioactive Waste: False
Importer of Hazardous Waste: False
Immediate Recycler: False
Treatment/Storage/Disposal/Recycling Facility: False
Generator of Dangerous Fuel Waste: False
Generator Marketing to Burner: False
Other Marketers (i.e., blender, distributor, etc.): False
Utility Boiler Burner: False
Industry Boiler Burner: False
Industrial Furnace: False
Smelter Defferal: False
Universal Waste: Not reported
Off-Specification: Not reported
LN Address 2: Not reported
Tax Reg #: 601529358
Business Type: Mass Transit Development

Map ID
Direction
Distance
Elevation

MAP FINDINGS

Site

Database(s)

EDR ID Number
EPA ID Number

SOUND TRANSIT TACOMA (Continued)

S107565974

Mail Name:	Sound Transit
Mailing Address:	401 S Jackson St
Mailing City,State,Zip:	Seattle, WA 98104
Legal Organization Name:	Sound Transit
Legal Organization Type:	District
Legal Contact:	Not reported
Legal Address:	401 S Jackson St
Legal Address 2:	Not reported
Legal City,State,Zip:	Seattle, WA 98104
Legal Phone Number:	(206)398-5227
Legal Effective Date:	10/01/2004
Land Organization Name:	Sound Transit
Land Organization Type:	District
Land Contact:	Not reported
Land Address:	401 S Jackson St
Land City,State,Zip:	Seattle, WA 98104
Land Phone Number:	(206)398-5227
Operator Organization Name:	Sound Transit
Operator Organization Type:	District
Operator:	Not reported
Operator Address:	401 S Jackson St
Operator Address 2:	Not reported
Operator City,State,Zip:	Seattle, WA 98104
Operator Phone Number:	(206)398-5227
Operator Effective Date:	10/01/2004
Site Contact:	Mark Menard
Site Contact Address:	401 S Jackson St
Contact City,State,Zip:	Seattle, WA 98104
Site Contact Phone Number:	(206)398-5227
Site Contact Email:	menardm@soundtransit.org
Gen Status Code:	XQG
Monthly Generation:	False
Batch Generation:	False
One Time Generation:	False
Transport Own Waste:	False
Tranports Other Waste:	False
Recycler Onsite:	False
Transfer Facility:	False
Other Exemption:	Not reported
UW Battery Gen:	False
Used Oil Transporter:	False
Used Oil Transfer Facility:	False
Used Oil Processor:	False
Used Oil Refiner:	False
Used Oil Fuel Marketer Directs Shipments:	False
Used Oil Fuel Marketer Meets Specs:	False
Site Contact Address 2:	Not reported
Name:	SOUND TRANSIT TACOMA
Address:	115 S 26TH ST
City,State,Zip:	TACOMA, WA 98402
Facility Address 2:	Not reported
Facility ID:	7912006
EPA ID:	WAH000026291
NAICS:	485112
State Waste Code Desc:	Not reported
Federal Waste Code Desc:	Not reported

Map ID
Direction
Distance
Elevation

MAP FINDINGS

Site

Database(s)

EDR ID Number
EPA ID Number

SOUND TRANSIT TACOMA (Continued)

S107565974

Form Comm:	Not reported
Data Year:	2012
Permit by Rule:	False
Mailing Address 2:	Not reported
Treatment by Generator:	False
Mixed Radioactive Waste:	False
Importer of Hazardous Waste:	False
Immediate Recycler:	False
Treatment/Storage/Disposal/Recycling Facility:	False
Generator of Dangerous Fuel Waste:	False
Generator Marketing to Burner:	False
Other Marketers (i.e., blender, distributor, etc.):	False
Utility Boiler Burner:	False
Industry Boiler Burner:	False
Industrial Furnace:	False
Smelter Defferal:	False
Universal Waste:	Not reported
Off-Specification:	Not reported
LN Address 2:	Not reported
Tax Reg #:	601529358
Business Type:	Mass Transit Development
Mail Name:	Sound Transit
Mailing Address:	401 S Jackson St
Mailing City,State,Zip:	Seattle, WA 98104
Legal Organization Name:	Sound Transit
Legal Organization Type:	District
Legal Contact:	Not reported
Legal Address:	401 S Jackson St
Legal Address 2:	Not reported
Legal City,State,Zip:	Seattle, WA 98104
Legal Phone Number:	(206)398-5227
Legal Effective Date:	10/01/2004
Land Organization Name:	Sound Transit
Land Organization Type:	District
Land Contact:	Not reported
Land Address:	401 S Jackson St
Land City,State,Zip:	Seattle, WA 98104
Land Phone Number:	(206)398-5227
Operator Organization Name:	Sound Transit
Operator Organization Type:	District
Operator:	Not reported
Operator Address:	401 S Jackson St
Operator Address 2:	Not reported
Operator City,State,Zip:	Seattle, WA 98104
Operator Phone Number:	(206)398-5227
Operator Effective Date:	10/01/2004
Site Contact:	Mark Menard
Site Contact Address:	401 S Jackson St
Contact City,State,Zip:	Seattle, WA 98104
Site Contact Phone Number:	(206)398-5227
Site Contact Email:	menardm@soundtransit.org
Gen Status Code:	XQG
Monthly Generation:	False
Batch Generation:	False
One Time Generation:	False
Transport Own Waste:	False
Tranports Other Waste:	False

Map ID
Direction
Distance
Elevation

MAP FINDINGS

Site

Database(s)

EDR ID Number
EPA ID Number

SOUND TRANSIT TACOMA (Continued)

S107565974

Recycler Onsite:	False
Transfer Facility:	False
Other Exemption:	Not reported
UW Battery Gen:	False
Used Oil Transporter:	False
Used Oil Transfer Facility:	False
Used Oil Processor:	False
Used Oil Refiner:	False
Used Oil Fuel Marketer Directs Shipments:	False
Used Oil Fuel Marketer Meets Specs:	False
Site Contact Address 2:	Not reported
Name:	SOUND TRANSIT TACOMA
Address:	115 S 26TH ST
City,State,Zip:	TACOMA, WA 98402
Facility Address 2:	Not reported
Facility ID:	7912006
EPA ID:	WAH000026291
NAICS:	485112
State Waste Code Desc:	Not reported
Federal Waste Code Desc:	F001,D008
Form Comm:	Not reported
Data Year:	2011
Permit by Rule:	False
Mailing Address 2:	Not reported
Treatment by Generator:	False
Mixed Radioactive Waste:	False
Importer of Hazardous Waste:	False
Immediate Recycler:	False
Treatment/Storage/Disposal/Recycling Facility:	False
Generator of Dangerous Fuel Waste:	False
Generator Marketing to Burner:	False
Other Marketers (i.e., blender, distributor, etc.):	False
Utility Boiler Burner:	False
Industry Boiler Burner:	False
Industrial Furnace:	False
Smelter Defferal:	False
Universal Waste:	Not reported
Off-Specification:	Not reported
LN Address 2:	Not reported
Tax Reg #:	601529358
Business Type:	Mass Transit Development
Mail Name:	Sound Transit
Mailing Address:	401 S Jackson St
Mailing City,State,Zip:	Seattle, WA 98104
Legal Organization Name:	Sound Transit
Legal Organization Type:	District
Legal Contact:	Not reported
Legal Address:	401 S Jackson St
Legal Address 2:	Not reported
Legal City,State,Zip:	Seattle, WA 98104
Legal Phone Number:	(206)398-5227
Legal Effective Date:	10/01/2004
Land Organization Name:	Sound Transit
Land Organization Type:	District
Land Contact:	Not reported
Land Address:	401 S Jackson St

Map ID
Direction
Distance
Elevation

MAP FINDINGS

Site

Database(s)

EDR ID Number
EPA ID Number

SOUND TRANSIT TACOMA (Continued)

S107565974

Land City,State,Zip:	Seattle, WA 98104
Land Phone Number:	(206)398-5227
Operator Organization Name:	Sound Transit
Operator Organization Type:	District
Operator:	Not reported
Operator Address:	401 S Jackson St
Operator Address 2:	Not reported
Operator City,State,Zip:	Seattle, WA 98104
Operator Phone Number:	(206)398-5227
Operator Effective Date:	10/01/2004
Site Contact:	Mark Menard
Site Contact Address:	401 S Jackson St
Contact City,State,Zip:	Seattle, WA 98104
Site Contact Phone Number:	(206)398-5227
Site Contact Email:	menardm@soundtransit.org
Gen Status Code:	LQG
Monthly Generation:	False
Batch Generation:	False
One Time Generation:	True
Transport Own Waste:	False
Tranports Other Waste:	False
Recycler Onsite:	False
Transfer Facility:	False
Other Exemption:	Not reported
UW Battery Gen:	False
Used Oil Transporter:	False
Used Oil Transfer Facility:	False
Used Oil Processor:	False
Used Oil Refiner:	False
Used Oil Fuel Marketer Directs Shipments:	False
Used Oil Fuel Marketer Meets Specs:	False
Site Contact Address 2:	Not reported
Waste Stream Generated:	
Waste Managed Off Site:	Y
State Only Waste Code 1:	Not reported
State Only Waste Code 2:	Not reported
Report Managed On Site:	0
KG Managed On Site:	0
Generator Treatment Code:	Not reported
Permit By Rule Code:	Not reported
WCDE Residence Code:	Not reported
WCDH Origin Code:	2
WCDE On Site Code:	Not reported
WCDB Code:	W301
Description:	Soil contaminated with PCE
CORb Sequence Number:	135033
Sequence Number:	2656634
Mixed Radioactive Flag:	False
Designation Code:	D
Reported Quantity:	48500
Quantity Unit:	LB
Kilograms Quantity:	21999.6003
Density Number:	0
Density Quantity:	Not reported
Waste Managed Off Site:	Y
State Only Waste Code 1:	Not reported

Map ID
Direction
Distance
Elevation

MAP FINDINGS

Site

Database(s)

EDR ID Number
EPA ID Number

SOUND TRANSIT TACOMA (Continued)

S107565974

State Only Waste Code 2: Not reported
Report Managed On Site: 0
KG Managed On Site: 0
Generator Treatment Code: Not reported
Permit By Rule Code: Not reported
WCDE Residence Code: Not reported
WCDH Origin Code: 2
WCDE On Site Code: Not reported
WCDB Code: W301
Description: Soil contaminated with Lead
CORb Sequence Number: 135033
Sequence Number: 2656638
Mixed Radioactive Flag: False
Designation Code: D
Reported Quantity: 1687950
Quantity Unit: LB
Kilograms Quantity: 765654.133
Density Number: 0
Density Quantity: Not reported

Shipments Sent:

CORB Waste Sequence Number: 135033
Waste Sequence Number: 2656638
Sequence Number: 1324876
Shipment Date: 2011-04-07 00:00:00
Manifest Document ID: 27601
Reported Quantity: 2050
Unit of Measure: LB
Kilograms Quantity: 929.880015
Receiving EPAID: ORD089452353

Waste Sequence Number: 2656638
Sequence Number: 1324881
Shipment Date: 2011-04-11 00:00:00
Manifest Document ID: 3968059
Reported Quantity: 64950
Unit of Measure: LB
Kilograms Quantity: 29461.3205
Receiving EPAID: ORD089452353

Waste Sequence Number: 2656638
Sequence Number: 1324883
Shipment Date: 2011-04-11 00:00:00
Manifest Document ID: 3968056
Reported Quantity: 65050
Unit of Measure: LB
Kilograms Quantity: 29506.6805
Receiving EPAID: ORD089452353

Waste Sequence Number: 2656638
Sequence Number: 1324873
Shipment Date: 2011-04-25 00:00:00
Manifest Document ID: 3968078
Reported Quantity: 68050
Unit of Measure: LB
Kilograms Quantity: 30867.4805
Receiving EPAID: ORD089452353

Map ID
Direction
Distance
Elevation

MAP FINDINGS

Site

Database(s)

EDR ID Number
EPA ID Number

SOUND TRANSIT TACOMA (Continued)

S107565974

Waste Sequence Number: 2656638
Sequence Number: 1324875
Shipment Date: 2011-04-25 00:00:00
Manifest Document ID: 3968081
Reported Quantity: 64250
Unit of Measure: LB
Kilograms Quantity: 29143.8005
Receiving EPAID: ORD089452353

Waste Sequence Number: 2656638
Sequence Number: 1324893
Shipment Date: 2011-04-21 00:00:00
Manifest Document ID: 3968063
Reported Quantity: 64750
Unit of Measure: LB
Kilograms Quantity: 29370.6005
Receiving EPAID: ORD089452353

Waste Sequence Number: 2656638
Sequence Number: 1324877
Shipment Date: 2011-04-06 00:00:00
Manifest Document ID: 1823336
Reported Quantity: 63100
Unit of Measure: LB
Kilograms Quantity: 28622.1604
Receiving EPAID: ORD089452353

Waste Sequence Number: 2656638
Sequence Number: 1324894
Shipment Date: 2011-04-21 00:00:00
Manifest Document ID: 3968060
Reported Quantity: 63400
Unit of Measure: LB
Kilograms Quantity: 28758.2404
Receiving EPAID: ORD089452353

Waste Sequence Number: 2656638
Sequence Number: 1324891
Shipment Date: 2011-04-21 00:00:00
Manifest Document ID: 3968079
Reported Quantity: 56700
Unit of Measure: LB
Kilograms Quantity: 25719.1204
Receiving EPAID: ORD089452353

Waste Sequence Number: 2656638
Sequence Number: 1324882
Shipment Date: 2011-04-11 00:00:00
Manifest Document ID: 3968065
Reported Quantity: 60550
Unit of Measure: LB
Kilograms Quantity: 27465.4804
Receiving EPAID: ORD089452353

Waste Sequence Number: 2656638
Sequence Number: 1324874
Shipment Date: 2011-04-25 00:00:00

Map ID
Direction
Distance
Elevation

MAP FINDINGS

Site

Database(s)

EDR ID Number
EPA ID Number

SOUND TRANSIT TACOMA (Continued)

S107565974

Mainfest Document ID: 3968075
Reported Quantity: 62750
Unit of Measure: LB
Kilograms Quantity: 28463.4004
Receiving EPAID: ORD089452353

Waste Stream Off Site Mgmt:
Waste CORB Sequence Number: 135033
Waste Sequence Number: 2656638
Sequence Number: 653639
Received EPAID: ORD089452353
Managed Quantity: 2050
Kilogram Quantity: 929.880015
Recycled Percentage: 0
Waste Management System Code: H112

Waste Sequence Number: 2656638
Sequence Number: 653638
Received EPAID: ORD089452353
Managed Quantity: 1685900
Kilogram Quantity: 764724.253
Recycled Percentage: 0
Waste Management System Code: H111

Waste Sequence Number: 2656634
Sequence Number: 653637
Received EPAID: ORD089452353
Managed Quantity: 48500
Kilogram Quantity: 21999.6003
Recycled Percentage: Not reported
Waste Management System Code: H132

Waste Stream EPA Code:
CORB Waste Sequence Number: 135033
Waste Sequence Number: 2656634
Sequence Number: 5870549
WCDA Code: F001

Waste Sequence Number: 2656638
Sequence Number: 5870571
WCDA Code: D008

Name: SOUND TRANSIT TACOMA
Address: 115 S 26TH ST
City,State,Zip: TACOMA, WA 98402
Facility Address 2: Not reported
Facility ID: 7912006
EPA ID: WAH000026291
NAICS: 485112
State Waste Code Desc: Not reported
Federal Waste Code Desc: Not reported
Form Comm: Not reported
Data Year: 2010
Permit by Rule: False
Mailing Address 2: Not reported

Map ID
Direction
Distance
Elevation

MAP FINDINGS

Site

Database(s)

EDR ID Number
EPA ID Number

SOUND TRANSIT TACOMA (Continued)

S107565974

Treatment by Generator:	False
Mixed Radioactive Waste:	False
Importer of Hazardous Waste:	False
Immediate Recycler:	False
Treatment/Storage/Disposal/Recycling Facility:	False
Generator of Dangerous Fuel Waste:	False
Generator Marketing to Burner:	False
Other Marketers (i.e., blender, distributor, etc.):	False
Utility Boiler Burner:	False
Industry Boiler Burner:	False
Industrial Furnace:	False
Smelter Defferal:	False
Universal Waste:	Not reported
Off-Specification:	Not reported
LN Address 2:	Not reported
Tax Reg #:	601529358
Business Type:	Mass Transit Development
Mail Name:	Sound Transit
Mailing Address:	401 S Jackson St
Mailing City,State,Zip:	Seattle, WA 98104
Legal Organization Name:	Sound Transit
Legal Organization Type:	District
Legal Contact:	Not reported
Legal Address:	401 S Jackson St
Legal Address 2:	Not reported
Legal City,State,Zip:	Seattle, WA 98104
Legal Phone Number:	(206)398-5227
Legal Effective Date:	10/01/2004
Land Organization Name:	Sound Transit
Land Organization Type:	District
Land Contact:	Not reported
Land Address:	401 S Jackson St
Land City,State,Zip:	Seattle, WA 98104
Land Phone Number:	(206)398-5227
Operator Organization Name:	Sound Transit
Operator Organization Type:	District
Operator:	Not reported
Operator Address:	401 S Jackson St
Operator Address 2:	Not reported
Operator City,State,Zip:	Seattle, WA 98104
Operator Phone Number:	(206)398-5227
Operator Effective Date:	10/01/2004
Site Contact:	Mark Menard
Site Contact Address:	401 S Jackson St
Contact City,State,Zip:	Seattle, WA 98104
Site Contact Phone Number:	(206)398-5227
Site Contact Email:	menardm@soundtransit.org
Gen Status Code:	XQG
Monthly Generation:	False
Batch Generation:	False
One Time Generation:	False
Transport Own Waste:	False
Tranports Other Waste:	False
Recycler Onsite:	False
Transfer Facility:	False
Other Exemption:	Not reported
UW Battery Gen:	False

Map ID
Direction
Distance
Elevation

MAP FINDINGS

Site

Database(s)

EDR ID Number
EPA ID Number

SOUND TRANSIT TACOMA (Continued)

S107565974

Used Oil Transporter:	False
Used Oil Transfer Facility:	False
Used Oil Processor:	False
Used Oil Refiner:	False
Used Oil Fuel Marketer Directs Shipments:	False
Used Oil Fuel Marketer Meets Specs:	False
Site Contact Address 2:	Not reported
Name:	SOUND TRANSIT TACOMA
Address:	115 S 26TH ST
City,State,Zip:	TACOMA, WA 98402
Facility Address 2:	Not reported
Facility ID:	7912006
EPA ID:	WAH000026291
NAICS:	485111
State Waste Code Desc:	Not reported
Federal Waste Code Desc:	D008D008F002
Form Comm:	Not reported
Data Year:	Not reported
Permit by Rule:	F
Mailing Address 2:	Not reported
Treatment by Generator:	F
Mixed Radioactive Waste:	F
Importer of Hazardous Waste:	F
Immediate Recycler:	F
Treatment/Storage/Disposal/Recycling Facility:	F
Generator of Dangerous Fuel Waste:	F
Generator Marketing to Burner:	F
Other Marketers (i.e., blender, distributor, etc.):	F
Utility Boiler Burner:	F
Industry Boiler Burner:	F
Industrial Furnace:	F
Smelter Defferal:	F
Universal Waste:	Not reported
Off-Specification:	Not reported
LN Address 2:	Not reported
Tax Reg #:	601529358
Business Type:	Mass Transit Development
Mail Name:	Sound Transit
Mailing Address:	401 S Jackson St
Mailing City,State,Zip:	Seattle, WA 98104
Legal Organization Name:	Sound Transit
Legal Organization Type:	District
Legal Contact:	Not reported
Legal Address:	401 S Jackson St
Legal Address 2:	Not reported
Legal City,State,Zip:	Seattle, WA 98104
Legal Phone Number:	(206)398-5227
Legal Effective Date:	10/01/2004
Land Organization Name:	Sound Transit
Land Organization Type:	District
Land Contact:	Not reported
Land Address:	401 S Jackson St
Land City,State,Zip:	Seattle, WA 98104
Land Phone Number:	(206)398-5227
Operator Organization Name:	Sound Transit
Operator Organization Type:	District

Map ID
Direction
Distance
Elevation

MAP FINDINGS

Site

Database(s)

EDR ID Number
EPA ID Number

SOUND TRANSIT TACOMA (Continued)

S107565974

Operator: Not reported
Operator Address: 401 S Jackson St
Operator Address 2: Not reported
Operator City,State,Zip: Seattle, WA 98104
Operator Phone Number: (206)398-5227
Operator Effective Date: 10/01/2004
Site Contact: Mark Menard
Site Contact Address: 401 S Jackson St
Contact City,State,Zip: Seattle, WA 98104
Site Contact Phone Number: (206)398-5227
Site Contact Email: menardm@soundtransit.org
Gen Status Code: LQG
Monthly Generation: F
Batch Generation: F
One Time Generation: T
Transport Own Waste: F
Tranports Other Waste: F
Recycler Onsite: F
Transfer Facility: F
Other Exemption: Not reported
UW Battery Gen: F
Used Oil Transporter: F
Used Oil Transfer Facility: F
Used Oil Processor: F
Used Oil Refiner: F
Used Oil Fuel Marketer Directs Shipments: F
Used Oil Fuel Marketer Meets Specs: F
Site Contact Address 2: Not reported

Name: SOUND TRANSIT TACOMA
Address: 115 S 26TH ST
City,State,Zip: TACOMA, WA 98402
Facility Address 2: Not reported
Facility ID: 7912006
EPA ID: WAH000026291
NAICS: 485111
State Waste Code Desc: Not reported
Federal Waste Code Desc: D008D008F002
Form Comm: Not reported
Data Year: Not reported
Permit by Rule: FALSE
Mailing Address 2: Not reported
Treatment by Generator: FALSE
Mixed Radioactive Waste: FALSE
Importer of Hazardous Waste: FALSE
Immediate Recycler: FALSE
Treatment/Storage/Disposal/Recycling Facility: FALSE
Generator of Dangerous Fuel Waste: FALSE
Generator Marketing to Burner: FALSE
Other Marketers (i.e., blender, distributor, etc.): FALSE
Utility Boiler Burner: FALSE
Industry Boiler Burner: FALSE
Industrial Furnace: FALSE
Smelter Defferal: FALSE
Universal Waste: Not reported
Off-Specification: Not reported
LN Address 2: Not reported

Map ID
Direction
Distance
Elevation

MAP FINDINGS

Site

Database(s)

EDR ID Number
EPA ID Number

SOUND TRANSIT TACOMA (Continued)

S107565974

Tax Reg #:	601529358
Business Type:	Mass Transit Development
Mail Name:	Sound Transit
Mailing Address:	401 S Jackson St
Mailing City,State,Zip:	Seattle, WA 98104
Legal Organization Name:	Sound Transit
Legal Organization Type:	District
Legal Contact:	Not reported
Legal Address:	401 S Jackson St
Legal Address 2:	Not reported
Legal City,State,Zip:	Seattle, WA 98104
Legal Phone Number:	(206)398-5227
Legal Effective Date:	10/01/2004
Land Organization Name:	Sound Transit
Land Organization Type:	District
Land Contact:	Not reported
Land Address:	401 S Jackson St
Land City,State,Zip:	Seattle, WA 98104
Land Phone Number:	(206)398-5227
Operator Organization Name:	Sound Transit
Operator Organization Type:	District
Operator:	Not reported
Operator Address:	401 S Jackson St
Operator Address 2:	Not reported
Operator City,State,Zip:	Seattle, WA 98104
Operator Phone Number:	(206)398-5227
Operator Effective Date:	10/01/2004
Site Contact:	Mark Menard
Site Contact Address:	401 S Jackson St
Contact City,State,Zip:	Seattle, WA 98104
Site Contact Phone Number:	(206)398-5227
Site Contact Email:	menardm@soundtransit.org
Gen Status Code:	XQG
Monthly Generation:	FALSE
Batch Generation:	FALSE
One Time Generation:	FALSE
Transport Own Waste:	FALSE
Tranports Other Waste:	FALSE
Recycler Onsite:	FALSE
Transfer Facility:	FALSE
Other Exemption:	Not reported
UW Battery Gen:	FALSE
Used Oil Transporter:	FALSE
Used Oil Transfer Facility:	FALSE
Used Oil Processor:	FALSE
Used Oil Refiner:	FALSE
Used Oil Fuel Marketer Directs Shipments:	FALSE
Used Oil Fuel Marketer Meets Specs:	FALSE
Site Contact Address 2:	Not reported
Name:	SOUND TRANSIT TACOMA
Address:	115 S 26TH ST
City,State,Zip:	TACOMA, WA 98402
Facility Address 2:	Not reported
Facility ID:	7912006
EPA ID:	WAH000026291
NAICS:	485111

Map ID
Direction
Distance
Elevation

MAP FINDINGS

Site

Database(s)

EDR ID Number
EPA ID Number

SOUND TRANSIT TACOMA (Continued)

S107565974

State Waste Code Desc:	Not reported
Federal Waste Code Desc:	D008D008F002
Form Comm:	Not reported
Data Year:	Not reported
Permit by Rule:	No
Mailing Address 2:	Not reported
Treatment by Generator:	No
Mixed Radioactive Waste:	No
Importer of Hazardous Waste:	No
Immediate Recycler:	No
Treatment/Storage/Disposal/Recycling Facility:	No
Generator of Dangerous Fuel Waste:	No
Generator Marketing to Burner:	No
Other Marketers (i.e., blender, distributor, etc.):	No
Utility Boiler Burner:	No
Industry Boiler Burner:	No
Industrial Furnace:	No
Smelter Defferal:	No
Universal Waste:	Not reported
Off-Specification:	Not reported
LN Address 2:	Not reported
Tax Reg #:	601529358
Business Type:	Mass Transit Development
Mail Name:	Sound Transit
Mailing Address:	401 S Jackson St
Mailing City,State,Zip:	Seattle, WA 98104
Legal Organization Name:	Sound Transit
Legal Organization Type:	District
Legal Contact:	Not reported
Legal Address:	401 S Jackson St
Legal Address 2:	Not reported
Legal City,State,Zip:	Seattle, WA 98104
Legal Phone Number:	(206)398-5227
Legal Effective Date:	10/01/2004
Land Organization Name:	Sound Transit
Land Organization Type:	District
Land Contact:	Not reported
Land Address:	401 S Jackson St
Land City,State,Zip:	Seattle, WA 98104
Land Phone Number:	(206)398-5227
Operator Organization Name:	Sound Transit
Operator Organization Type:	District
Operator:	Not reported
Operator Address:	401 S Jackson St
Operator Address 2:	Not reported
Operator City,State,Zip:	Seattle, WA 98104
Operator Phone Number:	(206)398-5227
Operator Effective Date:	10/01/2004
Site Contact:	Mark Menard
Site Contact Address:	401 S Jackson St
Contact City,State,Zip:	Seattle, WA 98104
Site Contact Phone Number:	(206)398-5227
Site Contact Email:	menardm@soundtransit.org
Gen Status Code:	LQG
Monthly Generation:	No
Batch Generation:	No
One Time Generation:	Yes

Map ID
Direction
Distance
Elevation

MAP FINDINGS

Site

Database(s)

EDR ID Number
EPA ID Number

SOUND TRANSIT TACOMA (Continued)

S107565974

Transport Own Waste:	No
Tranports Other Waste:	No
Recycler Onsite:	No
Transfer Facility:	No
Other Exemption:	Not reported
UW Battery Gen:	No
Used Oil Transporter:	No
Used Oil Transfer Facility:	No
Used Oil Processor:	No
Used Oil Refiner:	No
Used Oil Fuel Marketer Directs Shipments:	No
Used Oil Fuel Marketer Meets Specs:	No
Site Contact Address 2:	Not reported

AS176
WSW
1/4-1/2
0.459 mi.
2424 ft.

MCMACKEN PROPERTY SOUND TRANSIT TACOMA
115 S 26TH ST
TACOMA, WA 98402
Site 3 of 3 in cluster AS

WA VCP **S124436008**
N/A

Relative:
Higher
Actual:
77 ft.

VCP:
Name: MCMACKEN PROPERTY SOUND TRANSIT TACOMA
Address: 115 S 26TH ST
City,State,Zip: TACOMA, WA 98402
edr_fstat: WA
edr_fzip: 98402
edr_fcnty: PIERCE
edr_zip: Not reported
Facility ID: 7912006
VCP Status: Not reported
VCP: Not reported
Ecology Status: Not reported
NFA Type: Not reported
Date NFA: Not reported
Rank: 2
Cleanup Siteid: 1107
Contaminant Name: Metals Priority Pollutants
Soil: Confirmed Above Cleanup Levels

Name: MCMACKEN PROPERTY SOUND TRANSIT TACOMA
Address: 115 S 26TH ST
City,State,Zip: TACOMA, WA 98402
edr_fstat: WA
edr_fzip: 98402
edr_fcnty: PIERCE
edr_zip: Not reported
Facility ID: 7912006
VCP Status: Not reported
VCP: Not reported
Ecology Status: Not reported
NFA Type: Not reported
Date NFA: Not reported
Rank: 2
Cleanup Siteid: 1107
Contaminant Name: Non-Halogenated Solvents
Soil: Below Cleanup Levels

Name: MCMACKEN PROPERTY SOUND TRANSIT TACOMA

Map ID
Direction
Distance
Elevation

MAP FINDINGS

Site

Database(s)

EDR ID Number
EPA ID Number

MCMACKEN PROPERTY SOUND TRANSIT TACOMA (Continued)

S124436008

Address: 115 S 26TH ST
City,State,Zip: TACOMA, WA 98402
edr_fstat: WA
edr_fzip: 98402
edr_fcnty: PIERCE
edr_zip: Not reported
Facility ID: 7912006
VCP Status: Not reported
VCP: Not reported
Ecology Status: Not reported
NFA Type: Not reported
Date NFA: Not reported
Rank: 2
Cleanup Siteid: 1107
Contaminant Name: Petroleum Products-Unspecified
Soil: Confirmed Above Cleanup Levels

Name: MCMACKEN PROPERTY SOUND TRANSIT TACOMA
Address: 115 S 26TH ST
City,State,Zip: TACOMA, WA 98402
edr_fstat: WA
edr_fzip: 98402
edr_fcnty: PIERCE
edr_zip: Not reported
Facility ID: 7912006
VCP Status: Not reported
VCP: Not reported
Ecology Status: Not reported
NFA Type: Not reported
Date NFA: Not reported
Rank: 2
Cleanup Siteid: 1107
Contaminant Name: Polycyclic Aromatic Hydrocarbons
Soil: Confirmed Above Cleanup Levels

AW177
ENE
1/4-1/2
0.464 mi.
2449 ft.
TACOMA CITY SIGN SHOP
1423 PUYALLUP AVE
TACOMA, WA 98421
Site 1 of 3 in cluster AW

WA ALLSITES
RCRA NonGen / NLR
FINDS
ECHO
WA MANIFEST
1000697013
WAD988506820

Relative: ALLSITES:
Higher Name: TACOMA CITY SIGN SHOP
Actual: Facility Id: 86267137
22 ft.

RCRA Listings:
Date Form Received by Agency: 2013-02-08 00:00:00.0
Handler Name: TACOMA CITY SIGN SHOP
Handler Address: 1423 PUYALLUP AVE
Handler City,State,Zip: TACOMA, WA 98421
EPA ID: WAD988506820
Contact Name: CHARLENE GALLAGHER
Contact Address: 3510 S MULLEN ST.
Contact City,State,Zip: TACOMA, WA 98409
Contact Telephone: 253-593-7708
Contact Fax: Not reported
Contact Email: CGALLAGH@CITYOFTACOMA.ORG

Map ID
Direction
Distance
Elevation

MAP FINDINGS

Site

Database(s)

EDR ID Number
EPA ID Number

TACOMA CITY SIGN SHOP (Continued)

1000697013

Contact Title:	Not reported
EPA Region:	10
Land Type:	Municipal
Federal Waste Generator Description:	Not a generator, verified
Non-Notifier:	Not reported
Biennial Report Cycle:	Not reported
Accessibility:	Not reported
Active Site Indicator:	Not reported
State District Owner:	WA
State District:	SWRO
Mailing Address:	747 MARKET ST RM 620
Mailing City,State,Zip:	TACOMA, WA 98402
Owner Name:	TACOMA CITY
Owner Type:	Private
Operator Name:	CITY OF TACOMA - SIGN SHOP
Operator Type:	Private
Short-Term Generator Activity:	No
Importer Activity:	No
Mixed Waste Generator:	No
Transporter Activity:	No
Transfer Facility Activity:	No
Recycler Activity with Storage:	No
Small Quantity On-Site Burner Exemption:	No
Smelting Melting and Refining Furnace Exemption:	No
Underground Injection Control:	No
Off-Site Waste Receipt:	No
Universal Waste Indicator:	No
Universal Waste Destination Facility:	No
Federal Universal Waste:	No
Active Site Fed-Reg Treatment Storage and Disposal Facility:	Not reported
Active Site Converter Treatment storage and Disposal Facility:	Not reported
Active Site State-Reg Treatment Storage and Disposal Facility:	Not reported
Active Site State-Reg Handler:	---
Federal Facility Indicator:	Not reported
Hazardous Secondary Material Indicator:	NN
Sub-Part K Indicator:	Not reported
Commercial TSD Indicator:	No
Treatment Storage and Disposal Type:	Not reported
2018 GPRA Permit Baseline:	Not on the Baseline
2018 GPRA Renewals Baseline:	Not on the Baseline
Permit Renewals Workload Universe:	Not reported
Permit Workload Universe:	Not reported
Permit Progress Universe:	Not reported
Post-Closure Workload Universe:	Not reported
Closure Workload Universe:	Not reported
202 GPRA Corrective Action Baseline:	No
Corrective Action Workload Universe:	No
Subject to Corrective Action Universe:	No
Non-TSDFs Where RCRA CA has Been Imposed Universe:	No
TSDFs Potentially Subject to CA Under 3004 (u)/(v) Universe:	No
TSDFs Only Subject to CA under Discretionary Auth Universe:	No
Corrective Action Priority Ranking:	No NCAPS ranking
Environmental Control Indicator:	No
Institutional Control Indicator:	No
Human Exposure Controls Indicator:	N/A
Groundwater Controls Indicator:	N/A
Operating TSDF Universe:	Not reported

Map ID
Direction
Distance
Elevation

MAP FINDINGS

Site

Database(s)

EDR ID Number
EPA ID Number

TACOMA CITY SIGN SHOP (Continued)

1000697013

Full Enforcement Universe:	Not reported
Significant Non-Complier Universe:	No
Unaddressed Significant Non-Complier Universe:	No
Addressed Significant Non-Complier Universe:	No
Significant Non-Complier With a Compliance Schedule Universe:	No
Financial Assurance Required:	Not reported
Handler Date of Last Change:	2018-05-08 14:39:10.0
Recognized Trader-Importer:	No
Recognized Trader-Exporter:	No
Importer of Spent Lead Acid Batteries:	No
Exporter of Spent Lead Acid Batteries:	No
Recycler Activity Without Storage:	No
Manifest Broker:	No
Sub-Part P Indicator:	Not reported

Biennial: List of Years

Year: 2011

[Click Here for Biennial Reporting System Data:](#)

Year: 2009

[Click Here for Biennial Reporting System Data:](#)

Year: 2007

[Click Here for Biennial Reporting System Data:](#)

Hazardous Waste Summary:

Waste Code: D001
Waste Description: IGNITABLE WASTE

Waste Code: D002
Waste Description: CORROSIVE WASTE

Waste Code: D008
Waste Description: LEAD

Waste Code: D010
Waste Description: SELENIUM

Waste Code: D018
Waste Description: BENZENE

Waste Code: D026
Waste Description: CRESOL

Waste Code: F003
Waste Description: THE FOLLOWING SPENT NONHALOGENATED SOLVENTS: XYLENE, ACETONE, ETHYL ACETATE, ETHYL BENZENE, ETHYL ETHER, METHYL ISOBUTYL KETONE, N-BUTYL ALCOHOL, CYCLOHEXANONE, AND METHANOL; ALL SPENT SOLVENT MIXTURES/BLENDS CONTAINING, BEFORE USE, ONLY THE ABOVE SPENT NONHALOGENATED SOLVENTS; AND ALL SPENT SOLVENT MIXTURES/BLENDS CONTAINING, BEFORE USE, ONE OR MORE OF THE ABOVE NONHALOGENATED SOLVENTS, AND A TOTAL OF TEN PERCENT OR MORE (BY VOLUME) OF ONE OR MORE OF THOSE SOLVENTS LISTED IN F001, F002, F004, AND F005; AND STILL BOTTOMS FROM THE RECOVERY OF THESE SPENT SOLVENTS AND SPENT SOLVENT MIXTURES.

Map ID
Direction
Distance
Elevation

MAP FINDINGS

Site

Database(s)

EDR ID Number
EPA ID Number

TACOMA CITY SIGN SHOP (Continued)

1000697013

Waste Code: F005
Waste Description: THE FOLLOWING SPENT NONHALOGENATED SOLVENTS: TOLUENE, METHYL ETHYL KETONE, CARBON DISULFIDE, ISOBUTANOL, PYRIDINE, BENZENE, 2-ETHOXYETHANOL, AND 2-NITROPROPANE; ALL SPENT SOLVENT MIXTURES/BLENDS CONTAINING, BEFORE USE, A TOTAL OF TEN PERCENT OR MORE (BY VOLUME) OF ONE OR MORE OF THE ABOVE NONHALOGENATED SOLVENTS OR THOSE SOLVENTS LISTED IN F001, F002, OR F004; AND STILL BOTTOMS FROM THE RECOVERY OF THESE SPENT SOLVENTS AND SPENT SOLVENT MIXTURES.

Handler - Owner Operator:

Owner/Operator Indicator:	Operator
Owner/Operator Name:	KING, DAN
Legal Status:	Private
Date Became Current:	Not reported
Date Ended Current:	Not reported
Owner/Operator Address:	1423 PUYALLUP AVE
Owner/Operator City,State,Zip:	TACOMA, WA 98421
Owner/Operator Telephone:	253-591-5286
Owner/Operator Telephone Ext:	Not reported
Owner/Operator Fax:	Not reported
Owner/Operator Email:	Not reported

Owner/Operator Indicator:	Owner
Owner/Operator Name:	TACOMA CITY
Legal Status:	Private
Date Became Current:	1997-03-05 00:00:00.
Date Ended Current:	Not reported
Owner/Operator Address:	747 MARKET ST RM 620
Owner/Operator City,State,Zip:	TACOMA, WA 98402
Owner/Operator Telephone:	253-591-5269
Owner/Operator Telephone Ext:	Not reported
Owner/Operator Fax:	Not reported
Owner/Operator Email:	Not reported

Owner/Operator Indicator:	Owner
Owner/Operator Name:	TACOMA CITY
Legal Status:	Private
Date Became Current:	Not reported
Date Ended Current:	Not reported
Owner/Operator Address:	747 MARKET ST RM 620
Owner/Operator City,State,Zip:	TACOMA, WA 98402
Owner/Operator Telephone:	253-591-5269
Owner/Operator Telephone Ext:	Not reported
Owner/Operator Fax:	Not reported
Owner/Operator Email:	Not reported

Owner/Operator Indicator:	Operator
Owner/Operator Name:	CITY OF TACOMA - SIGN SHOP
Legal Status:	Municipal
Date Became Current:	1997-03-05 00:00:00.
Date Ended Current:	Not reported
Owner/Operator Address:	1423 PUYALLUP AVE
Owner/Operator City,State,Zip:	TACOMA, WA 98421-2326
Owner/Operator Telephone:	Not reported
Owner/Operator Telephone Ext:	Not reported
Owner/Operator Fax:	Not reported
Owner/Operator Email:	Not reported

Map ID
Direction
Distance
Elevation

MAP FINDINGS

Site

Database(s)

EDR ID Number
EPA ID Number

TACOMA CITY SIGN SHOP (Continued)

1000697013

Owner/Operator Indicator: Operator
Owner/Operator Name: CITY OF TACOMA - SIGN SHOP
Legal Status: Municipal
Date Became Current: 2011-01-31 00:00:00.
Date Ended Current: Not reported
Owner/Operator Address: 1423 PUYALLUP AVE
Owner/Operator City,State,Zip: TACOMA, WA 98421-2326
Owner/Operator Telephone: 253-591-5538
Owner/Operator Telephone Ext: Not reported
Owner/Operator Fax: Not reported
Owner/Operator Email: Not reported

Owner/Operator Indicator: Operator
Owner/Operator Name: TACOMA CITY SIGN SHOP
Legal Status: Private
Date Became Current: Not reported
Date Ended Current: Not reported
Owner/Operator Address: 1423 PUYALLUP AVE
Owner/Operator City,State,Zip: TACOMA, WA 98421
Owner/Operator Telephone: 000-000-0000
Owner/Operator Telephone Ext: Not reported
Owner/Operator Fax: Not reported
Owner/Operator Email: Not reported

Owner/Operator Indicator: Owner
Owner/Operator Name: TACOMA CITY
Legal Status: Private
Date Became Current: Not reported
Date Ended Current: Not reported
Owner/Operator Address: 747 MARKET ST RM 620
Owner/Operator City,State,Zip: TACOMA, WA 98402
Owner/Operator Telephone: 253-591-5269
Owner/Operator Telephone Ext: Not reported
Owner/Operator Fax: Not reported
Owner/Operator Email: Not reported

Owner/Operator Indicator: Operator
Owner/Operator Name: KING, DAN
Legal Status: Private
Date Became Current: Not reported
Date Ended Current: Not reported
Owner/Operator Address: 1423 PUYALLUP AVE
Owner/Operator City,State,Zip: TACOMA, WA 98421
Owner/Operator Telephone: 253-591-5286
Owner/Operator Telephone Ext: Not reported
Owner/Operator Fax: Not reported
Owner/Operator Email: Not reported

Owner/Operator Indicator: Owner
Owner/Operator Name: TACOMA CITY
Legal Status: Private
Date Became Current: Not reported
Date Ended Current: Not reported
Owner/Operator Address: 747 MARKET ST RM 620
Owner/Operator City,State,Zip: TACOMA, WA 98402
Owner/Operator Telephone: 253-591-5269
Owner/Operator Telephone Ext: Not reported

Map ID
Direction
Distance
Elevation

MAP FINDINGS

Site

Database(s)

EDR ID Number
EPA ID Number

TACOMA CITY SIGN SHOP (Continued)

1000697013

Owner/Operator Fax:	Not reported
Owner/Operator Email:	Not reported
Owner/Operator Indicator:	Owner
Owner/Operator Name:	TACOMA CITY
Legal Status:	Private
Date Became Current:	1997-03-05 00:00:00.
Date Ended Current:	Not reported
Owner/Operator Address:	747 MARKET ST RM 620
Owner/Operator City,State,Zip:	TACOMA, WA 98402
Owner/Operator Telephone:	253-591-5269
Owner/Operator Telephone Ext:	Not reported
Owner/Operator Fax:	Not reported
Owner/Operator Email:	Not reported
Owner/Operator Indicator:	Operator
Owner/Operator Name:	CITY OF TACOMA - SIGN SHOP
Legal Status:	Private
Date Became Current:	Not reported
Date Ended Current:	Not reported
Owner/Operator Address:	1423 PUYALLUP AVE
Owner/Operator City,State,Zip:	TACOMA, WA 98421
Owner/Operator Telephone:	253-591-5286
Owner/Operator Telephone Ext:	Not reported
Owner/Operator Fax:	Not reported
Owner/Operator Email:	Not reported
Owner/Operator Indicator:	Owner
Owner/Operator Name:	TACOMA CITY
Legal Status:	Private
Date Became Current:	1997-03-05 00:00:00.
Date Ended Current:	Not reported
Owner/Operator Address:	747 MARKET ST RM 620
Owner/Operator City,State,Zip:	TACOMA, WA 98402
Owner/Operator Telephone:	253-591-5269
Owner/Operator Telephone Ext:	Not reported
Owner/Operator Fax:	Not reported
Owner/Operator Email:	Not reported
Owner/Operator Indicator:	Owner
Owner/Operator Name:	TACOMA CITY
Legal Status:	Private
Date Became Current:	1997-03-05 00:00:00.
Date Ended Current:	Not reported
Owner/Operator Address:	747 MARKET ST RM 620
Owner/Operator City,State,Zip:	TACOMA, WA 98402
Owner/Operator Telephone:	253-591-5269
Owner/Operator Telephone Ext:	Not reported
Owner/Operator Fax:	Not reported
Owner/Operator Email:	Not reported
Owner/Operator Indicator:	Owner
Owner/Operator Name:	TACOMA CITY
Legal Status:	Private
Date Became Current:	1997-03-05 00:00:00.
Date Ended Current:	Not reported
Owner/Operator Address:	747 MARKET ST RM 620

Map ID
Direction
Distance
Elevation

MAP FINDINGS

Site

Database(s)

EDR ID Number
EPA ID Number

TACOMA CITY SIGN SHOP (Continued)

1000697013

Owner/Operator City,State,Zip:	TACOMA, WA 98402
Owner/Operator Telephone:	253-591-5269
Owner/Operator Telephone Ext:	Not reported
Owner/Operator Fax:	Not reported
Owner/Operator Email:	Not reported
Owner/Operator Indicator:	Operator
Owner/Operator Name:	CITY OF TACOMA - SIGN SHOP
Legal Status:	Private
Date Became Current:	Not reported
Date Ended Current:	Not reported
Owner/Operator Address:	1423 PUYALLUP AVE
Owner/Operator City,State,Zip:	TACOMA, WA 98421
Owner/Operator Telephone:	253-591-5286
Owner/Operator Telephone Ext:	Not reported
Owner/Operator Fax:	Not reported
Owner/Operator Email:	Not reported
Owner/Operator Indicator:	Owner
Owner/Operator Name:	TACOMA CITY
Legal Status:	Private
Date Became Current:	1997-03-05 00:00:00.
Date Ended Current:	Not reported
Owner/Operator Address:	747 MARKET ST RM 620
Owner/Operator City,State,Zip:	TACOMA, WA 98402
Owner/Operator Telephone:	253-591-5269
Owner/Operator Telephone Ext:	Not reported
Owner/Operator Fax:	Not reported
Owner/Operator Email:	Not reported
Owner/Operator Indicator:	Owner
Owner/Operator Name:	TACOMA CITY
Legal Status:	Municipal
Date Became Current:	Not reported
Date Ended Current:	Not reported
Owner/Operator Address:	747 MARKET ST RM 620
Owner/Operator City,State,Zip:	TACOMA, WA 98402-3731
Owner/Operator Telephone:	253-591-5269
Owner/Operator Telephone Ext:	Not reported
Owner/Operator Fax:	Not reported
Owner/Operator Email:	Not reported
Owner/Operator Indicator:	Owner
Owner/Operator Name:	TACOMA CITY
Legal Status:	Private
Date Became Current:	1997-03-05 00:00:00.
Date Ended Current:	Not reported
Owner/Operator Address:	747 MARKET ST RM 620
Owner/Operator City,State,Zip:	TACOMA, WA 98402
Owner/Operator Telephone:	253-591-5269
Owner/Operator Telephone Ext:	Not reported
Owner/Operator Fax:	Not reported
Owner/Operator Email:	Not reported
Owner/Operator Indicator:	Operator
Owner/Operator Name:	CITY OF TACOMA - SIGN SHOP
Legal Status:	Private

Map ID
Direction
Distance
Elevation

MAP FINDINGS

Site

Database(s)

EDR ID Number
EPA ID Number

TACOMA CITY SIGN SHOP (Continued)

1000697013

Date Became Current:	Not reported
Date Ended Current:	Not reported
Owner/Operator Address:	1423 PUYALLUP AVE
Owner/Operator City,State,Zip:	TACOMA, WA 98421
Owner/Operator Telephone:	253-591-5538
Owner/Operator Telephone Ext:	Not reported
Owner/Operator Fax:	Not reported
Owner/Operator Email:	Not reported
Owner/Operator Indicator:	Owner
Owner/Operator Name:	TACOMA CITY SIGN SHOP
Legal Status:	Private
Date Became Current:	Not reported
Date Ended Current:	Not reported
Owner/Operator Address:	1423 PUYALLUP AVE
Owner/Operator City,State,Zip:	TACOMA, WA 98421
Owner/Operator Telephone:	000-000-0000
Owner/Operator Telephone Ext:	Not reported
Owner/Operator Fax:	Not reported
Owner/Operator Email:	Not reported
Owner/Operator Indicator:	Owner
Owner/Operator Name:	TACOMA CITY SIGN SHOP
Legal Status:	Private
Date Became Current:	Not reported
Date Ended Current:	Not reported
Owner/Operator Address:	1423 PUYALLUP AVE
Owner/Operator City,State,Zip:	TACOMA, WA 98421
Owner/Operator Telephone:	000-000-0000
Owner/Operator Telephone Ext:	Not reported
Owner/Operator Fax:	Not reported
Owner/Operator Email:	Not reported
Owner/Operator Indicator:	Owner
Owner/Operator Name:	TACOMA CITY
Legal Status:	Private
Date Became Current:	Not reported
Date Ended Current:	Not reported
Owner/Operator Address:	747 MARKET ST RM 620
Owner/Operator City,State,Zip:	TACOMA, WA 98402
Owner/Operator Telephone:	253-591-5269
Owner/Operator Telephone Ext:	Not reported
Owner/Operator Fax:	Not reported
Owner/Operator Email:	Not reported
Owner/Operator Indicator:	Owner
Owner/Operator Name:	TACOMA CITY
Legal Status:	Private
Date Became Current:	Not reported
Date Ended Current:	Not reported
Owner/Operator Address:	747 MARKET ST RM 620
Owner/Operator City,State,Zip:	TACOMA, WA 98402
Owner/Operator Telephone:	253-591-5269
Owner/Operator Telephone Ext:	Not reported
Owner/Operator Fax:	Not reported
Owner/Operator Email:	Not reported

Map ID
Direction
Distance
Elevation

MAP FINDINGS

Site

Database(s)

EDR ID Number
EPA ID Number

TACOMA CITY SIGN SHOP (Continued)

1000697013

Owner/Operator Indicator: Operator
Owner/Operator Name: CITY OF TACOMA - SIGN SHOP
Legal Status: Private
Date Became Current: Not reported
Date Ended Current: Not reported
Owner/Operator Address: 1423 PUYALLUP AVE
Owner/Operator City,State,Zip: TACOMA, WA 98421
Owner/Operator Telephone: 253-591-5286
Owner/Operator Telephone Ext: Not reported
Owner/Operator Fax: Not reported
Owner/Operator Email: Not reported

Owner/Operator Indicator: Operator
Owner/Operator Name: CITY OF TACOMA - SIGN SHOP
Legal Status: Private
Date Became Current: Not reported
Date Ended Current: Not reported
Owner/Operator Address: 1423 PUYALLUP AVE
Owner/Operator City,State,Zip: TACOMA, WA 98421
Owner/Operator Telephone: 253-591-5538
Owner/Operator Telephone Ext: Not reported
Owner/Operator Fax: Not reported
Owner/Operator Email: Not reported

Owner/Operator Indicator: Operator
Owner/Operator Name: KING, DAN
Legal Status: Private
Date Became Current: Not reported
Date Ended Current: Not reported
Owner/Operator Address: 1423 PUYALLUP AVE
Owner/Operator City,State,Zip: TACOMA, WA 98421
Owner/Operator Telephone: 253-591-5286
Owner/Operator Telephone Ext: Not reported
Owner/Operator Fax: Not reported
Owner/Operator Email: Not reported

Owner/Operator Indicator: Owner
Owner/Operator Name: TACOMA CITY SIGN SHOP
Legal Status: Private
Date Became Current: Not reported
Date Ended Current: Not reported
Owner/Operator Address: 1423 PUYALLUP AVE
Owner/Operator City,State,Zip: TACOMA, WA 98421
Owner/Operator Telephone: 000-000-0000
Owner/Operator Telephone Ext: Not reported
Owner/Operator Fax: Not reported
Owner/Operator Email: Not reported

Owner/Operator Indicator: Owner
Owner/Operator Name: TACOMA CITY SIGN SHOP
Legal Status: Private
Date Became Current: Not reported
Date Ended Current: Not reported
Owner/Operator Address: 1423 PUYALLUP AVE
Owner/Operator City,State,Zip: TACOMA, WA 98421
Owner/Operator Telephone: 000-000-0000
Owner/Operator Telephone Ext: Not reported

Map ID
Direction
Distance
Elevation

MAP FINDINGS

Site

Database(s)

EDR ID Number
EPA ID Number

TACOMA CITY SIGN SHOP (Continued)

1000697013

Owner/Operator Fax: Not reported
Owner/Operator Email: Not reported

Owner/Operator Indicator: Owner
Owner/Operator Name: TACOMA CITY
Legal Status: Private
Date Became Current: Not reported
Date Ended Current: Not reported
Owner/Operator Address: 747 MARKET ST RM 620
Owner/Operator City,State,Zip: TACOMA, WA 98402
Owner/Operator Telephone: 253-591-5269
Owner/Operator Telephone Ext: Not reported
Owner/Operator Fax: Not reported
Owner/Operator Email: Not reported

Owner/Operator Indicator: Owner
Owner/Operator Name: TACOMA CITY
Legal Status: Private
Date Became Current: 1997-03-05 00:00:00.
Date Ended Current: Not reported
Owner/Operator Address: 747 MARKET ST RM 620
Owner/Operator City,State,Zip: TACOMA, WA 98402
Owner/Operator Telephone: 253-591-5269
Owner/Operator Telephone Ext: Not reported
Owner/Operator Fax: Not reported
Owner/Operator Email: Not reported

Owner/Operator Indicator: Owner
Owner/Operator Name: TACOMA CITY
Legal Status: Private
Date Became Current: 1997-03-05 00:00:00.
Date Ended Current: Not reported
Owner/Operator Address: 747 MARKET ST RM 620
Owner/Operator City,State,Zip: TACOMA, WA 98402
Owner/Operator Telephone: 253-591-5269
Owner/Operator Telephone Ext: Not reported
Owner/Operator Fax: Not reported
Owner/Operator Email: Not reported

Owner/Operator Indicator: Owner
Owner/Operator Name: TACOMA CITY
Legal Status: Private
Date Became Current: 1997-03-05 00:00:00.
Date Ended Current: Not reported
Owner/Operator Address: 747 MARKET ST RM 620
Owner/Operator City,State,Zip: TACOMA, WA 98402
Owner/Operator Telephone: 253-591-5269
Owner/Operator Telephone Ext: Not reported
Owner/Operator Fax: Not reported
Owner/Operator Email: Not reported

Owner/Operator Indicator: Operator
Owner/Operator Name: KING, DAN
Legal Status: Private
Date Became Current: Not reported
Date Ended Current: Not reported
Owner/Operator Address: 1423 PUYALLUP AVE

Map ID
Direction
Distance
Elevation

MAP FINDINGS

Site

Database(s)

EDR ID Number
EPA ID Number

TACOMA CITY SIGN SHOP (Continued)

1000697013

Owner/Operator City,State,Zip:	TACOMA, WA 98421
Owner/Operator Telephone:	253-591-5286
Owner/Operator Telephone Ext:	Not reported
Owner/Operator Fax:	Not reported
Owner/Operator Email:	Not reported
Owner/Operator Indicator:	Owner
Owner/Operator Name:	TACOMA CITY
Legal Status:	Private
Date Became Current:	1997-03-05 00:00:00.
Date Ended Current:	Not reported
Owner/Operator Address:	747 MARKET ST RM 620
Owner/Operator City,State,Zip:	TACOMA, WA 98402
Owner/Operator Telephone:	253-591-5269
Owner/Operator Telephone Ext:	Not reported
Owner/Operator Fax:	Not reported
Owner/Operator Email:	Not reported
Owner/Operator Indicator:	Operator
Owner/Operator Name:	CITY OF TACOMA - SIGN SHOP
Legal Status:	Private
Date Became Current:	Not reported
Date Ended Current:	Not reported
Owner/Operator Address:	1423 PUYALLUP AVE
Owner/Operator City,State,Zip:	TACOMA, WA 98421
Owner/Operator Telephone:	253-591-5538
Owner/Operator Telephone Ext:	Not reported
Owner/Operator Fax:	Not reported
Owner/Operator Email:	Not reported
Owner/Operator Indicator:	Owner
Owner/Operator Name:	TACOMA CITY
Legal Status:	Private
Date Became Current:	Not reported
Date Ended Current:	Not reported
Owner/Operator Address:	747 MARKET ST RM 620
Owner/Operator City,State,Zip:	TACOMA, WA 98402
Owner/Operator Telephone:	253-591-5269
Owner/Operator Telephone Ext:	Not reported
Owner/Operator Fax:	Not reported
Owner/Operator Email:	Not reported
Owner/Operator Indicator:	Operator
Owner/Operator Name:	TACOMA CITY
Legal Status:	Municipal
Date Became Current:	Not reported
Date Ended Current:	Not reported
Owner/Operator Address:	747 MARKET ST RM 620
Owner/Operator City,State,Zip:	TACOMA, WA 98402-3701
Owner/Operator Telephone:	253-591-5269
Owner/Operator Telephone Ext:	Not reported
Owner/Operator Fax:	Not reported
Owner/Operator Email:	Not reported
Owner/Operator Indicator:	Operator
Owner/Operator Name:	CHRIS L
Legal Status:	Private

Map ID
Direction
Distance
Elevation

MAP FINDINGS

Site

Database(s)

EDR ID Number
EPA ID Number

TACOMA CITY SIGN SHOP (Continued)

1000697013

Date Became Current: 2011-01-31 00:00:00.
Date Ended Current: Not reported
Owner/Operator Address: 1423 PUYALLUP AVE
Owner/Operator City,State,Zip: TACOMA, WA 98421-2326
Owner/Operator Telephone: 253-591-5538
Owner/Operator Telephone Ext: Not reported
Owner/Operator Fax: Not reported
Owner/Operator Email: Not reported

Owner/Operator Indicator: Owner
Owner/Operator Name: TACOMA CITY
Legal Status: Private
Date Became Current: Not reported
Date Ended Current: Not reported
Owner/Operator Address: 747 MARKET ST RM 620
Owner/Operator City,State,Zip: TACOMA, WA 98402
Owner/Operator Telephone: 253-591-5269
Owner/Operator Telephone Ext: Not reported
Owner/Operator Fax: Not reported
Owner/Operator Email: Not reported

Owner/Operator Indicator: Owner
Owner/Operator Name: TACOMA CITY SIGN SHOP
Legal Status: Private
Date Became Current: Not reported
Date Ended Current: Not reported
Owner/Operator Address: 1423 PUYALLUP AVE
Owner/Operator City,State,Zip: TACOMA, WA 98421
Owner/Operator Telephone: 000-000-0000
Owner/Operator Telephone Ext: Not reported
Owner/Operator Fax: Not reported
Owner/Operator Email: Not reported

Owner/Operator Indicator: Operator
Owner/Operator Name: TACOMA CITY SIGN SHOP
Legal Status: Private
Date Became Current: Not reported
Date Ended Current: Not reported
Owner/Operator Address: 1423 PUYALLUP AVE
Owner/Operator City,State,Zip: TACOMA, WA 98421
Owner/Operator Telephone: 000-000-0000
Owner/Operator Telephone Ext: Not reported
Owner/Operator Fax: Not reported
Owner/Operator Email: Not reported

Owner/Operator Indicator: Operator
Owner/Operator Name: TACOMA CITY SIGN SHOP
Legal Status: Private
Date Became Current: Not reported
Date Ended Current: Not reported
Owner/Operator Address: 1423 PUYALLUP AVE
Owner/Operator City,State,Zip: TACOMA, WA 98421
Owner/Operator Telephone: 000-000-0000
Owner/Operator Telephone Ext: Not reported
Owner/Operator Fax: Not reported
Owner/Operator Email: Not reported

Map ID
Direction
Distance
Elevation

MAP FINDINGS

Site

Database(s)

EDR ID Number
EPA ID Number

TACOMA CITY SIGN SHOP (Continued)

1000697013

Owner/Operator Indicator: Owner
Owner/Operator Name: TACOMA CITY SIGN SHOP
Legal Status: Private
Date Became Current: Not reported
Date Ended Current: Not reported
Owner/Operator Address: 1423 PUYALLUP AVE
Owner/Operator City,State,Zip: TACOMA, WA 98421
Owner/Operator Telephone: 000-000-0000
Owner/Operator Telephone Ext: Not reported
Owner/Operator Fax: Not reported
Owner/Operator Email: Not reported

Owner/Operator Indicator: Owner
Owner/Operator Name: TACOMA CITY SIGN SHOP
Legal Status: Private
Date Became Current: Not reported
Date Ended Current: Not reported
Owner/Operator Address: 1423 PUYALLUP AVE
Owner/Operator City,State,Zip: TACOMA, WA 98421
Owner/Operator Telephone: 000-000-0000
Owner/Operator Telephone Ext: Not reported
Owner/Operator Fax: Not reported
Owner/Operator Email: Not reported

Owner/Operator Indicator: Owner
Owner/Operator Name: TACOMA CITY
Legal Status: Private
Date Became Current: 1997-03-05 00:00:00.
Date Ended Current: Not reported
Owner/Operator Address: 747 MARKET ST RM 620
Owner/Operator City,State,Zip: TACOMA, WA 98402
Owner/Operator Telephone: 253-591-5269
Owner/Operator Telephone Ext: Not reported
Owner/Operator Fax: Not reported
Owner/Operator Email: Not reported

Owner/Operator Indicator: Owner
Owner/Operator Name: TACOMA CITY
Legal Status: Private
Date Became Current: Not reported
Date Ended Current: Not reported
Owner/Operator Address: 747 MARKET ST RM 620
Owner/Operator City,State,Zip: TACOMA, WA 98402
Owner/Operator Telephone: 253-591-5269
Owner/Operator Telephone Ext: Not reported
Owner/Operator Fax: Not reported
Owner/Operator Email: Not reported

Owner/Operator Indicator: Operator
Owner/Operator Name: KING, DAN
Legal Status: Private
Date Became Current: Not reported
Date Ended Current: Not reported
Owner/Operator Address: 1423 PUYALLUP AVE
Owner/Operator City,State,Zip: TACOMA, WA 98421
Owner/Operator Telephone: 253-591-5286
Owner/Operator Telephone Ext: Not reported

Map ID
Direction
Distance
Elevation

MAP FINDINGS

Site

Database(s)

EDR ID Number
EPA ID Number

TACOMA CITY SIGN SHOP (Continued)

1000697013

Owner/Operator Fax:	Not reported
Owner/Operator Email:	Not reported
Owner/Operator Indicator:	Owner
Owner/Operator Name:	TACOMA CITY
Legal Status:	Municipal
Date Became Current:	1997-03-05 00:00:00.
Date Ended Current:	Not reported
Owner/Operator Address:	747 MARKET ST RM 620
Owner/Operator City,State,Zip:	TACOMA, WA 98402-3701
Owner/Operator Telephone:	253-591-5269
Owner/Operator Telephone Ext:	Not reported
Owner/Operator Fax:	Not reported
Owner/Operator Email:	Not reported
Owner/Operator Indicator:	Owner
Owner/Operator Name:	TACOMA CITY
Legal Status:	Private
Date Became Current:	1997-03-05 00:00:00.
Date Ended Current:	Not reported
Owner/Operator Address:	747 MARKET ST RM 620
Owner/Operator City,State,Zip:	TACOMA, WA 98402
Owner/Operator Telephone:	253-591-5269
Owner/Operator Telephone Ext:	Not reported
Owner/Operator Fax:	Not reported
Owner/Operator Email:	Not reported
Owner/Operator Indicator:	Owner
Owner/Operator Name:	TACOMA CITY SIGN SHOP
Legal Status:	Private
Date Became Current:	Not reported
Date Ended Current:	Not reported
Owner/Operator Address:	1423 PUYALLUP AVE
Owner/Operator City,State,Zip:	TACOMA, WA 98421
Owner/Operator Telephone:	000-000-0000
Owner/Operator Telephone Ext:	Not reported
Owner/Operator Fax:	Not reported
Owner/Operator Email:	Not reported
Owner/Operator Indicator:	Owner
Owner/Operator Name:	TACOMA CITY SIGN SHOP
Legal Status:	Private
Date Became Current:	Not reported
Date Ended Current:	Not reported
Owner/Operator Address:	1423 PUYALLUP AVE
Owner/Operator City,State,Zip:	TACOMA, WA 98421
Owner/Operator Telephone:	000-000-0000
Owner/Operator Telephone Ext:	Not reported
Owner/Operator Fax:	Not reported
Owner/Operator Email:	Not reported
Owner/Operator Indicator:	Operator
Owner/Operator Name:	KINGSOLVER, KURTIS
Legal Status:	Private
Date Became Current:	Not reported
Date Ended Current:	Not reported
Owner/Operator Address:	747 MARKET ST RM 620

Map ID
Direction
Distance
Elevation

MAP FINDINGS

Site

Database(s)

EDR ID Number
EPA ID Number

TACOMA CITY SIGN SHOP (Continued)

1000697013

Owner/Operator City,State,Zip: TACOMA, WA 98402
Owner/Operator Telephone: 253-591-5269
Owner/Operator Telephone Ext: Not reported
Owner/Operator Fax: Not reported
Owner/Operator Email: Not reported

Owner/Operator Indicator: Operator
Owner/Operator Name: KING, DAN
Legal Status: Private
Date Became Current: Not reported
Date Ended Current: Not reported
Owner/Operator Address: 1423 PUYALLUP AVE
Owner/Operator City,State,Zip: TACOMA, WA 98421
Owner/Operator Telephone: 253-591-5286
Owner/Operator Telephone Ext: Not reported
Owner/Operator Fax: Not reported
Owner/Operator Email: Not reported

Owner/Operator Indicator: Operator
Owner/Operator Name: KING, DAN
Legal Status: Private
Date Became Current: Not reported
Date Ended Current: Not reported
Owner/Operator Address: 1423 PUYALLUP AVE
Owner/Operator City,State,Zip: TACOMA, WA 98421
Owner/Operator Telephone: 253-591-5286
Owner/Operator Telephone Ext: Not reported
Owner/Operator Fax: Not reported
Owner/Operator Email: Not reported

Owner/Operator Indicator: Owner
Owner/Operator Name: TACOMA CITY
Legal Status: Private
Date Became Current: 1997-03-05 00:00:00.
Date Ended Current: Not reported
Owner/Operator Address: 747 MARKET ST RM 620
Owner/Operator City,State,Zip: TACOMA, WA 98402
Owner/Operator Telephone: 253-591-5269
Owner/Operator Telephone Ext: Not reported
Owner/Operator Fax: Not reported
Owner/Operator Email: Not reported

Owner/Operator Indicator: Owner
Owner/Operator Name: TACOMA CITY
Legal Status: Private
Date Became Current: 1997-03-05 00:00:00.
Date Ended Current: Not reported
Owner/Operator Address: 747 MARKET ST RM 620
Owner/Operator City,State,Zip: TACOMA, WA 98402
Owner/Operator Telephone: 253-591-5269
Owner/Operator Telephone Ext: Not reported
Owner/Operator Fax: Not reported
Owner/Operator Email: Not reported

Owner/Operator Indicator: Operator
Owner/Operator Name: CITY OF TACOMA - SIGN SHOP
Legal Status: Private

Map ID
Direction
Distance
Elevation

MAP FINDINGS

Site

Database(s)

EDR ID Number
EPA ID Number

TACOMA CITY SIGN SHOP (Continued)

1000697013

Date Became Current:	Not reported
Date Ended Current:	Not reported
Owner/Operator Address:	1423 PUYALLUP AVE
Owner/Operator City,State,Zip:	TACOMA, WA 98421
Owner/Operator Telephone:	253-591-5286
Owner/Operator Telephone Ext:	Not reported
Owner/Operator Fax:	Not reported
Owner/Operator Email:	Not reported
Owner/Operator Indicator:	Operator
Owner/Operator Name:	CITY OF TACOMA - SIGN SHOP
Legal Status:	Private
Date Became Current:	Not reported
Date Ended Current:	Not reported
Owner/Operator Address:	1423 PUYALLUP AVE
Owner/Operator City,State,Zip:	TACOMA, WA 98421
Owner/Operator Telephone:	253-591-5538
Owner/Operator Telephone Ext:	Not reported
Owner/Operator Fax:	Not reported
Owner/Operator Email:	Not reported
Owner/Operator Indicator:	Owner
Owner/Operator Name:	TACOMA CITY
Legal Status:	Municipal
Date Became Current:	1997-03-05 00:00:00.
Date Ended Current:	Not reported
Owner/Operator Address:	747 MARKET ST RM 620
Owner/Operator City,State,Zip:	TACOMA, WA 98402-3701
Owner/Operator Telephone:	Not reported
Owner/Operator Telephone Ext:	Not reported
Owner/Operator Fax:	Not reported
Owner/Operator Email:	Not reported
Owner/Operator Indicator:	Operator
Owner/Operator Name:	CITY OF TACOMA - SIGN SHOP
Legal Status:	Municipal
Date Became Current:	1997-03-05 00:00:00.
Date Ended Current:	Not reported
Owner/Operator Address:	1423 PUYALLUP AVE
Owner/Operator City,State,Zip:	TACOMA, WA 98421-2326
Owner/Operator Telephone:	253-591-5286
Owner/Operator Telephone Ext:	Not reported
Owner/Operator Fax:	Not reported
Owner/Operator Email:	Not reported
Owner/Operator Indicator:	Owner
Owner/Operator Name:	TACOMA CITY
Legal Status:	Municipal
Date Became Current:	1997-03-05 00:00:00.
Date Ended Current:	Not reported
Owner/Operator Address:	747 MARKET ST RM 620
Owner/Operator City,State,Zip:	TACOMA, WA 98402-3701
Owner/Operator Telephone:	253-591-5269
Owner/Operator Telephone Ext:	Not reported
Owner/Operator Fax:	Not reported
Owner/Operator Email:	Not reported

Map ID
Direction
Distance
Elevation

MAP FINDINGS

Site

Database(s)

EDR ID Number
EPA ID Number

TACOMA CITY SIGN SHOP (Continued)

1000697013

Owner/Operator Indicator:	Owner
Owner/Operator Name:	TACOMA CITY T
Legal Status:	Private
Date Became Current:	1997-03-05 00:00:00.
Date Ended Current:	Not reported
Owner/Operator Address:	747 MARKET ST RM 620
Owner/Operator City,State,Zip:	TACOMA, WA 98402-3701
Owner/Operator Telephone:	253-591-5269
Owner/Operator Telephone Ext:	Not reported
Owner/Operator Fax:	Not reported
Owner/Operator Email:	Not reported
Owner/Operator Indicator:	Operator
Owner/Operator Name:	TACOMA CITY SIGN SHOP
Legal Status:	Private
Date Became Current:	Not reported
Date Ended Current:	Not reported
Owner/Operator Address:	1423 PUYALLUP AVE
Owner/Operator City,State,Zip:	TACOMA, WA 98421
Owner/Operator Telephone:	000-000-0000
Owner/Operator Telephone Ext:	Not reported
Owner/Operator Fax:	Not reported
Owner/Operator Email:	Not reported
Owner/Operator Indicator:	Owner
Owner/Operator Name:	TACOMA CITY
Legal Status:	Private
Date Became Current:	Not reported
Date Ended Current:	Not reported
Owner/Operator Address:	747 MARKET ST RM 620
Owner/Operator City,State,Zip:	TACOMA, WA 98402
Owner/Operator Telephone:	253-591-5269
Owner/Operator Telephone Ext:	Not reported
Owner/Operator Fax:	Not reported
Owner/Operator Email:	Not reported
Owner/Operator Indicator:	Owner
Owner/Operator Name:	TACOMA CITY
Legal Status:	Private
Date Became Current:	Not reported
Date Ended Current:	Not reported
Owner/Operator Address:	747 MARKET ST RM 620
Owner/Operator City,State,Zip:	TACOMA, WA 98402
Owner/Operator Telephone:	253-591-5269
Owner/Operator Telephone Ext:	Not reported
Owner/Operator Fax:	Not reported
Owner/Operator Email:	Not reported
Owner/Operator Indicator:	Owner
Owner/Operator Name:	TACOMA CITY
Legal Status:	Private
Date Became Current:	Not reported
Date Ended Current:	Not reported
Owner/Operator Address:	747 MARKET ST RM 620
Owner/Operator City,State,Zip:	TACOMA, WA 98402
Owner/Operator Telephone:	253-591-5269
Owner/Operator Telephone Ext:	Not reported

Map ID
Direction
Distance
Elevation

MAP FINDINGS

Site

Database(s)

EDR ID Number
EPA ID Number

TACOMA CITY SIGN SHOP (Continued)

1000697013

Owner/Operator Fax: Not reported
Owner/Operator Email: Not reported

Owner/Operator Indicator: Owner
Owner/Operator Name: TACOMA CITY
Legal Status: Private
Date Became Current: Not reported
Date Ended Current: Not reported
Owner/Operator Address: 747 MARKET ST RM 620
Owner/Operator City,State,Zip: TACOMA, WA 98402
Owner/Operator Telephone: 253-591-5269
Owner/Operator Telephone Ext: Not reported
Owner/Operator Fax: Not reported
Owner/Operator Email: Not reported

Owner/Operator Indicator: Owner
Owner/Operator Name: TACOMA CITY
Legal Status: Private
Date Became Current: Not reported
Date Ended Current: Not reported
Owner/Operator Address: 747 MARKET ST RM 620
Owner/Operator City,State,Zip: TACOMA, WA 98402
Owner/Operator Telephone: 253-591-5269
Owner/Operator Telephone Ext: Not reported
Owner/Operator Fax: Not reported
Owner/Operator Email: Not reported

Owner/Operator Indicator: Owner
Owner/Operator Name: TACOMA CITY
Legal Status: Private
Date Became Current: Not reported
Date Ended Current: Not reported
Owner/Operator Address: 747 MARKET ST RM 620
Owner/Operator City,State,Zip: TACOMA, WA 98402
Owner/Operator Telephone: 253-591-5269
Owner/Operator Telephone Ext: Not reported
Owner/Operator Fax: Not reported
Owner/Operator Email: Not reported

Owner/Operator Indicator: Owner
Owner/Operator Name: TACOMA CITY
Legal Status: Private
Date Became Current: Not reported
Date Ended Current: Not reported
Owner/Operator Address: 747 MARKET ST RM 620
Owner/Operator City,State,Zip: TACOMA, WA 98402
Owner/Operator Telephone: 253-591-5269
Owner/Operator Telephone Ext: Not reported
Owner/Operator Fax: Not reported
Owner/Operator Email: Not reported

Historic Generators:
Receive Date: 2010-02-19 00:00:00.0
Handler Name: TACOMA CITY SIGN SHOP
Federal Waste Generator Description: Large Quantity Generator
State District Owner: WA
Large Quantity Handler of Universal Waste: No

Map ID
Direction
Distance
Elevation

MAP FINDINGS

Site

Database(s)

EDR ID Number
EPA ID Number

TACOMA CITY SIGN SHOP (Continued)

1000697013

Recognized Trader Importer: No
Recognized Trader Exporter: No
Spent Lead Acid Battery Importer: No
Spent Lead Acid Battery Exporter: No
Current Record: No
Non Storage Recycler Activity: Not reported
Electronic Manifest Broker: Not reported

Receive Date: 2012-01-12 00:00:00.0
Handler Name: TACOMA CITY SIGN SHOP
Federal Waste Generator Description: Not a generator, verified
State District Owner: WA
Large Quantity Handler of Universal Waste: No
Recognized Trader Importer: No
Recognized Trader Exporter: No
Spent Lead Acid Battery Importer: No
Spent Lead Acid Battery Exporter: No
Current Record: No
Non Storage Recycler Activity: Not reported
Electronic Manifest Broker: Not reported

Receive Date: 2008-02-26 00:00:00.0
Handler Name: TACOMA CITY SIGN SHOP
Federal Waste Generator Description: Large Quantity Generator
State District Owner: WA
Large Quantity Handler of Universal Waste: No
Recognized Trader Importer: No
Recognized Trader Exporter: No
Spent Lead Acid Battery Importer: No
Spent Lead Acid Battery Exporter: No
Current Record: No
Non Storage Recycler Activity: Not reported
Electronic Manifest Broker: Not reported

Receive Date: 2011-02-22 00:00:00.0
Handler Name: TACOMA CITY SIGN SHOP
Federal Waste Generator Description: Not a generator, verified
State District Owner: WA
Large Quantity Handler of Universal Waste: No
Recognized Trader Importer: No
Recognized Trader Exporter: No
Spent Lead Acid Battery Importer: No
Spent Lead Acid Battery Exporter: No
Current Record: No
Non Storage Recycler Activity: Not reported
Electronic Manifest Broker: Not reported

Receive Date: 2003-03-12 00:00:00.0
Handler Name: TACOMA CITY SIGN SHOP
Federal Waste Generator Description: Not a generator, verified
State District Owner: WA
Large Quantity Handler of Universal Waste: No
Recognized Trader Importer: No
Recognized Trader Exporter: No
Spent Lead Acid Battery Importer: No
Spent Lead Acid Battery Exporter: No
Current Record: No

Map ID
Direction
Distance
Elevation

MAP FINDINGS

Site

Database(s)

EDR ID Number
EPA ID Number

TACOMA CITY SIGN SHOP (Continued)

1000697013

Non Storage Recycler Activity:	Not reported
Electronic Manifest Broker:	Not reported
Receive Date:	2013-02-08 00:00:00.0
Handler Name:	TACOMA CITY SIGN SHOP
Federal Waste Generator Description:	Not a generator, verified
State District Owner:	WA
Large Quantity Handler of Universal Waste:	No
Recognized Trader Importer:	No
Recognized Trader Exporter:	No
Spent Lead Acid Battery Importer:	No
Spent Lead Acid Battery Exporter:	No
Current Record:	Yes
Non Storage Recycler Activity:	Not reported
Electronic Manifest Broker:	Not reported
Receive Date:	1993-12-31 00:00:00.0
Handler Name:	TACOMA CITY SIGN SHOP
Federal Waste Generator Description:	Small Quantity Generator
State District Owner:	WA
Large Quantity Handler of Universal Waste:	No
Recognized Trader Importer:	No
Recognized Trader Exporter:	No
Spent Lead Acid Battery Importer:	No
Spent Lead Acid Battery Exporter:	No
Current Record:	No
Non Storage Recycler Activity:	Not reported
Electronic Manifest Broker:	Not reported
Receive Date:	1994-01-01 00:00:00.0
Handler Name:	TACOMA CITY SIGN SHOP
Federal Waste Generator Description:	Not a generator, verified
State District Owner:	WA
Large Quantity Handler of Universal Waste:	No
Recognized Trader Importer:	No
Recognized Trader Exporter:	No
Spent Lead Acid Battery Importer:	No
Spent Lead Acid Battery Exporter:	No
Current Record:	No
Non Storage Recycler Activity:	Not reported
Electronic Manifest Broker:	Not reported
Receive Date:	1995-01-01 00:00:00.0
Handler Name:	TACOMA CITY SIGN SHOP
Federal Waste Generator Description:	Not a generator, verified
State District Owner:	WA
Large Quantity Handler of Universal Waste:	No
Recognized Trader Importer:	No
Recognized Trader Exporter:	No
Spent Lead Acid Battery Importer:	No
Spent Lead Acid Battery Exporter:	No
Current Record:	No
Non Storage Recycler Activity:	Not reported
Electronic Manifest Broker:	Not reported
Receive Date:	1996-02-29 00:00:00.0
Handler Name:	TACOMA CITY SIGN SHOP

Map ID
Direction
Distance
Elevation

MAP FINDINGS

Site

Database(s)

EDR ID Number
EPA ID Number

TACOMA CITY SIGN SHOP (Continued)

1000697013

Federal Waste Generator Description:	Small Quantity Generator
State District Owner:	WA
Large Quantity Handler of Universal Waste:	No
Recognized Trader Importer:	No
Recognized Trader Exporter:	No
Spent Lead Acid Battery Importer:	No
Spent Lead Acid Battery Exporter:	No
Current Record:	No
Non Storage Recycler Activity:	Not reported
Electronic Manifest Broker:	Not reported
Receive Date:	1997-01-22 00:00:00.0
Handler Name:	TACOMA CITY SIGN SHOP
Federal Waste Generator Description:	Small Quantity Generator
State District Owner:	WA
Large Quantity Handler of Universal Waste:	No
Recognized Trader Importer:	No
Recognized Trader Exporter:	No
Spent Lead Acid Battery Importer:	No
Spent Lead Acid Battery Exporter:	No
Current Record:	No
Non Storage Recycler Activity:	Not reported
Electronic Manifest Broker:	Not reported
Receive Date:	1998-01-15 00:00:00.0
Handler Name:	TACOMA CITY SIGN SHOP
Federal Waste Generator Description:	Small Quantity Generator
State District Owner:	WA
Large Quantity Handler of Universal Waste:	No
Recognized Trader Importer:	No
Recognized Trader Exporter:	No
Spent Lead Acid Battery Importer:	No
Spent Lead Acid Battery Exporter:	No
Current Record:	No
Non Storage Recycler Activity:	Not reported
Electronic Manifest Broker:	Not reported
Receive Date:	1999-01-28 00:00:00.0
Handler Name:	TACOMA CITY SIGN SHOP
Federal Waste Generator Description:	Small Quantity Generator
State District Owner:	WA
Large Quantity Handler of Universal Waste:	No
Recognized Trader Importer:	No
Recognized Trader Exporter:	No
Spent Lead Acid Battery Importer:	No
Spent Lead Acid Battery Exporter:	No
Current Record:	No
Non Storage Recycler Activity:	Not reported
Electronic Manifest Broker:	Not reported
Receive Date:	2000-01-04 00:00:00.0
Handler Name:	TACOMA CITY SIGN SHOP
Federal Waste Generator Description:	Small Quantity Generator
State District Owner:	WA
Large Quantity Handler of Universal Waste:	No
Recognized Trader Importer:	No
Recognized Trader Exporter:	No

Map ID
Direction
Distance
Elevation

MAP FINDINGS

Site

Database(s)

EDR ID Number
EPA ID Number

TACOMA CITY SIGN SHOP (Continued)

1000697013

Spent Lead Acid Battery Importer: No
Spent Lead Acid Battery Exporter: No
Current Record: No
Non Storage Recycler Activity: Not reported
Electronic Manifest Broker: Not reported

Receive Date: 2001-01-10 00:00:00.0
Handler Name: TACOMA CITY SIGN SHOP
Federal Waste Generator Description: Small Quantity Generator
State District Owner: WA
Large Quantity Handler of Universal Waste: No
Recognized Trader Importer: No
Recognized Trader Exporter: No
Spent Lead Acid Battery Importer: No
Spent Lead Acid Battery Exporter: No
Current Record: No
Non Storage Recycler Activity: Not reported
Electronic Manifest Broker: Not reported

Receive Date: 2002-02-28 00:00:00.0
Handler Name: TACOMA CITY SIGN SHOP
Federal Waste Generator Description: Conditionally Exempt Small Quantity Generator
State District Owner: WA
Large Quantity Handler of Universal Waste: No
Recognized Trader Importer: No
Recognized Trader Exporter: No
Spent Lead Acid Battery Importer: No
Spent Lead Acid Battery Exporter: No
Current Record: No
Non Storage Recycler Activity: Not reported
Electronic Manifest Broker: Not reported

Receive Date: 2003-03-11 00:00:00.0
Handler Name: TACOMA CITY SIGN SHOP
Federal Waste Generator Description: Conditionally Exempt Small Quantity Generator
State District Owner: WA
Large Quantity Handler of Universal Waste: No
Recognized Trader Importer: No
Recognized Trader Exporter: No
Spent Lead Acid Battery Importer: No
Spent Lead Acid Battery Exporter: No
Current Record: No
Non Storage Recycler Activity: Not reported
Electronic Manifest Broker: Not reported

Receive Date: 2008-02-22 00:00:00.0
Handler Name: TACOMA CITY SIGN SHOP
Federal Waste Generator Description: Large Quantity Generator
State District Owner: WA
Large Quantity Handler of Universal Waste: No
Recognized Trader Importer: No
Recognized Trader Exporter: No
Spent Lead Acid Battery Importer: No
Spent Lead Acid Battery Exporter: No
Current Record: No
Non Storage Recycler Activity: Not reported
Electronic Manifest Broker: Not reported

Map ID
Direction
Distance
Elevation

MAP FINDINGS

Site

Database(s)

EDR ID Number
EPA ID Number

TACOMA CITY SIGN SHOP (Continued)

1000697013

Receive Date: 2008-02-26 00:00:00.0
Handler Name: TACOMA CITY SIGN SHOP
Federal Waste Generator Description: Large Quantity Generator
State District Owner: WA
Large Quantity Handler of Universal Waste: No
Recognized Trader Importer: No
Recognized Trader Exporter: No
Spent Lead Acid Battery Importer: No
Spent Lead Acid Battery Exporter: No
Current Record: No
Non Storage Recycler Activity: Not reported
Electronic Manifest Broker: Not reported

Receive Date: 2009-02-06 00:00:00.0
Handler Name: TACOMA CITY SIGN SHOP
Federal Waste Generator Description: Not a generator, verified
State District Owner: WA
Large Quantity Handler of Universal Waste: No
Recognized Trader Importer: No
Recognized Trader Exporter: No
Spent Lead Acid Battery Importer: No
Spent Lead Acid Battery Exporter: No
Current Record: No
Non Storage Recycler Activity: Not reported
Electronic Manifest Broker: Not reported

Receive Date: 2010-02-19 00:00:00.0
Handler Name: TACOMA CITY SIGN SHOP
Federal Waste Generator Description: Large Quantity Generator
State District Owner: WA
Large Quantity Handler of Universal Waste: No
Recognized Trader Importer: No
Recognized Trader Exporter: No
Spent Lead Acid Battery Importer: No
Spent Lead Acid Battery Exporter: No
Current Record: No
Non Storage Recycler Activity: Not reported
Electronic Manifest Broker: Not reported

Receive Date: 2011-02-22 00:00:00.0
Handler Name: TACOMA CITY SIGN SHOP
Federal Waste Generator Description: Not a generator, verified
State District Owner: WA
Large Quantity Handler of Universal Waste: No
Recognized Trader Importer: No
Recognized Trader Exporter: No
Spent Lead Acid Battery Importer: No
Spent Lead Acid Battery Exporter: No
Current Record: No
Non Storage Recycler Activity: Not reported
Electronic Manifest Broker: Not reported

Receive Date: 2012-01-12 00:00:00.0
Handler Name: TACOMA CITY SIGN SHOP
Federal Waste Generator Description: Not a generator, verified
State District Owner: WA
Large Quantity Handler of Universal Waste: No

Map ID
Direction
Distance
Elevation

MAP FINDINGS

Site

Database(s)

EDR ID Number
EPA ID Number

TACOMA CITY SIGN SHOP (Continued)

1000697013

Recognized Trader Importer: No
Recognized Trader Exporter: No
Spent Lead Acid Battery Importer: No
Spent Lead Acid Battery Exporter: No
Current Record: No
Non Storage Recycler Activity: Not reported
Electronic Manifest Broker: Not reported

Receive Date: 2013-02-07 00:00:00.0
Handler Name: TACOMA CITY SIGN SHOP
Federal Waste Generator Description: Not a generator, verified
State District Owner: WA
Large Quantity Handler of Universal Waste: No
Recognized Trader Importer: No
Recognized Trader Exporter: No
Spent Lead Acid Battery Importer: No
Spent Lead Acid Battery Exporter: No
Current Record: No
Non Storage Recycler Activity: Not reported
Electronic Manifest Broker: Not reported

Receive Date: 2007-12-31 00:00:00.0
Handler Name: TACOMA CITY SIGN SHOP
Federal Waste Generator Description: Large Quantity Generator
State District Owner: WA
Large Quantity Handler of Universal Waste: No
Recognized Trader Importer: No
Recognized Trader Exporter: No
Spent Lead Acid Battery Importer: No
Spent Lead Acid Battery Exporter: No
Current Record: No
Non Storage Recycler Activity: Not reported
Electronic Manifest Broker: Not reported

List of NAICS Codes and Descriptions:

NAICS Code: 23731
NAICS Description: HIGHWAY, STREET, AND BRIDGE CONSTRUCTION

NAICS Code: 237310
NAICS Description: HIGHWAY, STREET, AND BRIDGE CONSTRUCTION

Facility Has Received Notices of Violation:

Found Violation: Yes
Agency Which Determined Violation: State
Violation Short Description: Generators - General
Date Violation was Determined: 1992-04-17 00:00:00.0
Actual Return to Compliance Date: 1992-05-15 00:00:00.0
Return to Compliance Qualifier: Observed
Violation Responsible Agency: State
Scheduled Compliance Date: 1992-05-15 00:00:00.0
Enforcement Identifier: 000
Date of Enforcement Action: 1992-04-17 00:00:00.0
Enforcement Responsible Agency: State
Enforcement Docket Number: Not reported
Enforcement Attorney: WA
Corrective Action Component: No

Map ID
Direction
Distance
Elevation

MAP FINDINGS

Site

Database(s)

EDR ID Number
EPA ID Number

TACOMA CITY SIGN SHOP (Continued)

1000697013

Appeal Initiated Date:	Not reported
Appeal Resolution Date:	Not reported
Disposition Status Date:	Not reported
Disposition Status:	Not reported
Disposition Status Description:	Not reported
Consent/Final Order Sequence Number:	Not reported
Consent/Final Order Respondent Name:	Not reported
Consent/Final Order Lead Agency:	Not reported
Enforcement Type:	WRITTEN INFORMAL
Enforcement Responsible Person:	WAJNJ
Enforcement Responsible Sub-Organization:	SW
SEP Sequence Number:	Not reported
SEP Expenditure Amount:	Not reported
SEP Scheduled Completion Date:	Not reported
SEP Actual Date:	Not reported
SEP Defaulted Date:	Not reported
SEP Type:	Not reported
SEP Type Description:	Not reported
Proposed Amount:	Not reported
Final Monetary Amount:	Not reported
Paid Amount:	Not reported
Final Count:	Not reported
Final Amount:	Not reported
Found Violation:	No
Agency Which Determined Violation:	Not reported
Violation Short Description:	Not reported
Date Violation was Determined:	Not reported
Actual Return to Compliance Date:	Not reported
Return to Compliance Qualifier:	Not reported
Violation Responsible Agency:	Not reported
Scheduled Compliance Date:	Not reported
Enforcement Identifier:	Not reported
Date of Enforcement Action:	Not reported
Enforcement Responsible Agency:	Not reported
Enforcement Docket Number:	Not reported
Enforcement Attorney:	Not reported
Corrective Action Component:	Not reported
Appeal Initiated Date:	Not reported
Appeal Resolution Date:	Not reported
Disposition Status Date:	Not reported
Disposition Status:	Not reported
Disposition Status Description:	Not reported
Consent/Final Order Sequence Number:	Not reported
Consent/Final Order Respondent Name:	Not reported
Consent/Final Order Lead Agency:	Not reported
Enforcement Type:	Not reported
Enforcement Responsible Person:	Not reported
Enforcement Responsible Sub-Organization:	Not reported
SEP Sequence Number:	Not reported
SEP Expenditure Amount:	Not reported
SEP Scheduled Completion Date:	Not reported
SEP Actual Date:	Not reported
SEP Defaulted Date:	Not reported
SEP Type:	Not reported
SEP Type Description:	Not reported
Proposed Amount:	Not reported

Map ID
Direction
Distance
Elevation

MAP FINDINGS

Site

Database(s)

EDR ID Number
EPA ID Number

TACOMA CITY SIGN SHOP (Continued)

1000697013

Final Monetary Amount: Not reported
Paid Amount: Not reported
Final Count: Not reported
Final Amount: Not reported

Found Violation: No
Agency Which Determined Violation: Not reported
Violation Short Description: Not reported
Date Violation was Determined: Not reported
Actual Return to Compliance Date: Not reported
Return to Compliance Qualifier: Not reported
Violation Responsible Agency: Not reported
Scheduled Compliance Date: Not reported
Enforcement Identifier: Not reported
Date of Enforcement Action: Not reported
Enforcement Responsible Agency: Not reported
Enforcement Docket Number: Not reported
Enforcement Attorney: Not reported
Corrective Action Component: Not reported
Appeal Initiated Date: Not reported
Appeal Resolution Date: Not reported
Disposition Status Date: Not reported
Disposition Status: Not reported
Disposition Status Description: Not reported
Consent/Final Order Sequence Number: Not reported
Consent/Final Order Respondent Name: Not reported
Consent/Final Order Lead Agency: Not reported
Enforcement Type: Not reported
Enforcement Responsible Person: Not reported
Enforcement Responsible Sub-Organization: Not reported
SEP Sequence Number: Not reported
SEP Expenditure Amount: Not reported
SEP Scheduled Completion Date: Not reported
SEP Actual Date: Not reported
SEP Defaulted Date: Not reported
SEP Type: Not reported
SEP Type Description: Not reported
Proposed Amount: Not reported
Final Monetary Amount: Not reported
Paid Amount: Not reported
Final Count: Not reported
Final Amount: Not reported

Found Violation: No
Agency Which Determined Violation: Not reported
Violation Short Description: Not reported
Date Violation was Determined: Not reported
Actual Return to Compliance Date: Not reported
Return to Compliance Qualifier: Not reported
Violation Responsible Agency: Not reported
Scheduled Compliance Date: Not reported
Enforcement Identifier: Not reported
Date of Enforcement Action: Not reported
Enforcement Responsible Agency: Not reported
Enforcement Docket Number: Not reported
Enforcement Attorney: Not reported
Corrective Action Component: Not reported

Map ID
Direction
Distance
Elevation

MAP FINDINGS

Site

Database(s)

EDR ID Number
EPA ID Number

TACOMA CITY SIGN SHOP (Continued)

1000697013

Appeal Initiated Date:	Not reported
Appeal Resolution Date:	Not reported
Disposition Status Date:	Not reported
Disposition Status:	Not reported
Disposition Status Description:	Not reported
Consent/Final Order Sequence Number:	Not reported
Consent/Final Order Respondent Name:	Not reported
Consent/Final Order Lead Agency:	Not reported
Enforcement Type:	Not reported
Enforcement Responsible Person:	Not reported
Enforcement Responsible Sub-Organization:	Not reported
SEP Sequence Number:	Not reported
SEP Expenditure Amount:	Not reported
SEP Scheduled Completion Date:	Not reported
SEP Actual Date:	Not reported
SEP Defaulted Date:	Not reported
SEP Type:	Not reported
SEP Type Description:	Not reported
Proposed Amount:	Not reported
Final Monetary Amount:	Not reported
Paid Amount:	Not reported
Final Count:	Not reported
Final Amount:	Not reported
Found Violation:	No
Agency Which Determined Violation:	Not reported
Violation Short Description:	Not reported
Date Violation was Determined:	Not reported
Actual Return to Compliance Date:	Not reported
Return to Compliance Qualifier:	Not reported
Violation Responsible Agency:	Not reported
Scheduled Compliance Date:	Not reported
Enforcement Identifier:	Not reported
Date of Enforcement Action:	Not reported
Enforcement Responsible Agency:	Not reported
Enforcement Docket Number:	Not reported
Enforcement Attorney:	Not reported
Corrective Action Component:	Not reported
Appeal Initiated Date:	Not reported
Appeal Resolution Date:	Not reported
Disposition Status Date:	Not reported
Disposition Status:	Not reported
Disposition Status Description:	Not reported
Consent/Final Order Sequence Number:	Not reported
Consent/Final Order Respondent Name:	Not reported
Consent/Final Order Lead Agency:	Not reported
Enforcement Type:	Not reported
Enforcement Responsible Person:	Not reported
Enforcement Responsible Sub-Organization:	Not reported
SEP Sequence Number:	Not reported
SEP Expenditure Amount:	Not reported
SEP Scheduled Completion Date:	Not reported
SEP Actual Date:	Not reported
SEP Defaulted Date:	Not reported
SEP Type:	Not reported
SEP Type Description:	Not reported
Proposed Amount:	Not reported

Map ID
Direction
Distance
Elevation

MAP FINDINGS

Site

Database(s)

EDR ID Number
EPA ID Number

TACOMA CITY SIGN SHOP (Continued)

1000697013

Final Monetary Amount:	Not reported
Paid Amount:	Not reported
Final Count:	Not reported
Final Amount:	Not reported
Found Violation:	Yes
Agency Which Determined Violation:	State
Violation Short Description:	Generators - General
Date Violation was Determined:	1992-04-17 00:00:00.0
Actual Return to Compliance Date:	1992-04-17 00:00:00.0
Return to Compliance Qualifier:	Observed
Violation Responsible Agency:	State
Scheduled Compliance Date:	1992-04-17 00:00:00.0
Enforcement Identifier:	000
Date of Enforcement Action:	1992-04-17 00:00:00.0
Enforcement Responsible Agency:	State
Enforcement Docket Number:	Not reported
Enforcement Attorney:	WA
Corrective Action Component:	No
Appeal Initiated Date:	Not reported
Appeal Resolution Date:	Not reported
Disposition Status Date:	Not reported
Disposition Status:	Not reported
Disposition Status Description:	Not reported
Consent/Final Order Sequence Number:	Not reported
Consent/Final Order Respondent Name:	Not reported
Consent/Final Order Lead Agency:	Not reported
Enforcement Type:	WRITTEN INFORMAL
Enforcement Responsible Person:	WAJNJ
Enforcement Responsible Sub-Organization:	SW
SEP Sequence Number:	Not reported
SEP Expenditure Amount:	Not reported
SEP Scheduled Completion Date:	Not reported
SEP Actual Date:	Not reported
SEP Defaulted Date:	Not reported
SEP Type:	Not reported
SEP Type Description:	Not reported
Proposed Amount:	Not reported
Final Monetary Amount:	Not reported
Paid Amount:	Not reported
Final Count:	Not reported
Final Amount:	Not reported
Found Violation:	No
Agency Which Determined Violation:	Not reported
Violation Short Description:	Not reported
Date Violation was Determined:	Not reported
Actual Return to Compliance Date:	Not reported
Return to Compliance Qualifier:	Not reported
Violation Responsible Agency:	Not reported
Scheduled Compliance Date:	Not reported
Enforcement Identifier:	Not reported
Date of Enforcement Action:	Not reported
Enforcement Responsible Agency:	Not reported
Enforcement Docket Number:	Not reported
Enforcement Attorney:	Not reported
Corrective Action Component:	Not reported

Map ID
Direction
Distance
Elevation

MAP FINDINGS

Site

Database(s)

EDR ID Number
EPA ID Number

TACOMA CITY SIGN SHOP (Continued)

1000697013

Appeal Initiated Date:	Not reported
Appeal Resolution Date:	Not reported
Disposition Status Date:	Not reported
Disposition Status:	Not reported
Disposition Status Description:	Not reported
Consent/Final Order Sequence Number:	Not reported
Consent/Final Order Respondent Name:	Not reported
Consent/Final Order Lead Agency:	Not reported
Enforcement Type:	Not reported
Enforcement Responsible Person:	Not reported
Enforcement Responsible Sub-Organization:	Not reported
SEP Sequence Number:	Not reported
SEP Expenditure Amount:	Not reported
SEP Scheduled Completion Date:	Not reported
SEP Actual Date:	Not reported
SEP Defaulted Date:	Not reported
SEP Type:	Not reported
SEP Type Description:	Not reported
Proposed Amount:	Not reported
Final Monetary Amount:	Not reported
Paid Amount:	Not reported
Final Count:	Not reported
Final Amount:	Not reported
Found Violation:	Yes
Agency Which Determined Violation:	State
Violation Short Description:	Generators - General
Date Violation was Determined:	1992-04-17 00:00:00.0
Actual Return to Compliance Date:	1992-06-10 00:00:00.0
Return to Compliance Qualifier:	Observed
Violation Responsible Agency:	State
Scheduled Compliance Date:	1992-06-17 00:00:00.0
Enforcement Identifier:	000
Date of Enforcement Action:	1992-04-17 00:00:00.0
Enforcement Responsible Agency:	State
Enforcement Docket Number:	Not reported
Enforcement Attorney:	WA
Corrective Action Component:	No
Appeal Initiated Date:	Not reported
Appeal Resolution Date:	Not reported
Disposition Status Date:	Not reported
Disposition Status:	Not reported
Disposition Status Description:	Not reported
Consent/Final Order Sequence Number:	Not reported
Consent/Final Order Respondent Name:	Not reported
Consent/Final Order Lead Agency:	Not reported
Enforcement Type:	WRITTEN INFORMAL
Enforcement Responsible Person:	WAJNJ
Enforcement Responsible Sub-Organization:	SW
SEP Sequence Number:	Not reported
SEP Expenditure Amount:	Not reported
SEP Scheduled Completion Date:	Not reported
SEP Actual Date:	Not reported
SEP Defaulted Date:	Not reported
SEP Type:	Not reported
SEP Type Description:	Not reported
Proposed Amount:	Not reported

Map ID
Direction
Distance
Elevation

MAP FINDINGS

Site

Database(s)

EDR ID Number
EPA ID Number

TACOMA CITY SIGN SHOP (Continued)

1000697013

Final Monetary Amount:	Not reported
Paid Amount:	Not reported
Final Count:	Not reported
Final Amount:	Not reported
Found Violation:	Yes
Agency Which Determined Violation:	State
Violation Short Description:	Generators - General
Date Violation was Determined:	1992-06-17 00:00:00.0
Actual Return to Compliance Date:	1992-06-17 00:00:00.0
Return to Compliance Qualifier:	Observed
Violation Responsible Agency:	State
Scheduled Compliance Date:	1992-06-17 00:00:00.0
Enforcement Identifier:	000
Date of Enforcement Action:	1992-04-17 00:00:00.0
Enforcement Responsible Agency:	State
Enforcement Docket Number:	Not reported
Enforcement Attorney:	WA
Corrective Action Component:	No
Appeal Initiated Date:	Not reported
Appeal Resolution Date:	Not reported
Disposition Status Date:	Not reported
Disposition Status:	Not reported
Disposition Status Description:	Not reported
Consent/Final Order Sequence Number:	Not reported
Consent/Final Order Respondent Name:	Not reported
Consent/Final Order Lead Agency:	Not reported
Enforcement Type:	WRITTEN INFORMAL
Enforcement Responsible Person:	WAJNJ
Enforcement Responsible Sub-Organization:	SW
SEP Sequence Number:	Not reported
SEP Expenditure Amount:	Not reported
SEP Scheduled Completion Date:	Not reported
SEP Actual Date:	Not reported
SEP Defaulted Date:	Not reported
SEP Type:	Not reported
SEP Type Description:	Not reported
Proposed Amount:	Not reported
Final Monetary Amount:	Not reported
Paid Amount:	Not reported
Final Count:	Not reported
Final Amount:	Not reported
Found Violation:	Yes
Agency Which Determined Violation:	State
Violation Short Description:	Generators - General
Date Violation was Determined:	1992-08-09 00:00:00.0
Actual Return to Compliance Date:	1992-09-16 00:00:00.0
Return to Compliance Qualifier:	Observed
Violation Responsible Agency:	State
Scheduled Compliance Date:	1992-09-07 00:00:00.0
Enforcement Identifier:	000
Date of Enforcement Action:	1992-08-09 00:00:00.0
Enforcement Responsible Agency:	State
Enforcement Docket Number:	Not reported
Enforcement Attorney:	WA
Corrective Action Component:	No

Map ID
Direction
Distance
Elevation

MAP FINDINGS

Site

Database(s)

EDR ID Number
EPA ID Number

TACOMA CITY SIGN SHOP (Continued)

1000697013

Appeal Initiated Date:	Not reported
Appeal Resolution Date:	Not reported
Disposition Status Date:	Not reported
Disposition Status:	Not reported
Disposition Status Description:	Not reported
Consent/Final Order Sequence Number:	Not reported
Consent/Final Order Respondent Name:	Not reported
Consent/Final Order Lead Agency:	Not reported
Enforcement Type:	VERBAL INFORMAL
Enforcement Responsible Person:	WAJNJ
Enforcement Responsible Sub-Organization:	SW
SEP Sequence Number:	Not reported
SEP Expenditure Amount:	Not reported
SEP Scheduled Completion Date:	Not reported
SEP Actual Date:	Not reported
SEP Defaulted Date:	Not reported
SEP Type:	Not reported
SEP Type Description:	Not reported
Proposed Amount:	Not reported
Final Monetary Amount:	Not reported
Paid Amount:	Not reported
Final Count:	Not reported
Final Amount:	Not reported
Found Violation:	Yes
Agency Which Determined Violation:	State
Violation Short Description:	State Statute or Regulation
Date Violation was Determined:	2010-07-08 00:00:00.0
Actual Return to Compliance Date:	2010-08-05 00:00:00.0
Return to Compliance Qualifier:	Documented
Violation Responsible Agency:	State
Scheduled Compliance Date:	2010-08-05 00:00:00.0
Enforcement Identifier:	001
Date of Enforcement Action:	2010-07-14 00:00:00.0
Enforcement Responsible Agency:	State
Enforcement Docket Number:	Not reported
Enforcement Attorney:	Not reported
Corrective Action Component:	No
Appeal Initiated Date:	Not reported
Appeal Resolution Date:	Not reported
Disposition Status Date:	Not reported
Disposition Status:	Not reported
Disposition Status Description:	Not reported
Consent/Final Order Sequence Number:	Not reported
Consent/Final Order Respondent Name:	Not reported
Consent/Final Order Lead Agency:	Not reported
Enforcement Type:	WRITTEN INFORMAL
Enforcement Responsible Person:	WALLM
Enforcement Responsible Sub-Organization:	SW
SEP Sequence Number:	Not reported
SEP Expenditure Amount:	Not reported
SEP Scheduled Completion Date:	Not reported
SEP Actual Date:	Not reported
SEP Defaulted Date:	Not reported
SEP Type:	Not reported
SEP Type Description:	Not reported
Proposed Amount:	Not reported

Map ID
Direction
Distance
Elevation

MAP FINDINGS

Site

Database(s)

EDR ID Number
EPA ID Number

TACOMA CITY SIGN SHOP (Continued)

1000697013

Final Monetary Amount:	Not reported
Paid Amount:	Not reported
Final Count:	Not reported
Final Amount:	Not reported

Evaluation Action Summary:

Evaluation Date:	1992-04-17 00:00:00.0
Evaluation Responsible Agency:	State
Found Violation:	Yes
Evaluation Type Description:	FOCUSED COMPLIANCE INSPECTION
Evaluation Responsible Person Identifier:	WAJNJ
Evaluation Responsible Sub-Organization:	SW
Actual Return to Compliance Date:	1992-05-15 00:00:00.0
Scheduled Compliance Date:	1992-05-15 00:00:00.0
Date of Request:	Not reported
Date Response Received:	Not reported
Request Agency:	Not reported
Former Citation:	Not reported

Evaluation Date:	1992-04-17 00:00:00.0
Evaluation Responsible Agency:	State
Found Violation:	No
Evaluation Type Description:	SIGNIFICANT NON-COMPLIER
Evaluation Responsible Person Identifier:	Not reported
Evaluation Responsible Sub-Organization:	Not reported
Actual Return to Compliance Date:	Not reported
Scheduled Compliance Date:	Not reported
Date of Request:	Not reported
Date Response Received:	Not reported
Request Agency:	Not reported
Former Citation:	Not reported

Evaluation Date:	1992-06-10 00:00:00.0
Evaluation Responsible Agency:	State
Found Violation:	No
Evaluation Type Description:	NOT A SIGNIFICANT NON-COMPLIER
Evaluation Responsible Person Identifier:	Not reported
Evaluation Responsible Sub-Organization:	Not reported
Actual Return to Compliance Date:	Not reported
Scheduled Compliance Date:	Not reported
Date of Request:	Not reported
Date Response Received:	Not reported
Request Agency:	Not reported
Former Citation:	Not reported

Evaluation Date:	1992-06-18 00:00:00.0
Evaluation Responsible Agency:	State
Found Violation:	No
Evaluation Type Description:	NOT A SIGNIFICANT NON-COMPLIER
Evaluation Responsible Person Identifier:	WAJDP
Evaluation Responsible Sub-Organization:	Not reported
Actual Return to Compliance Date:	Not reported
Scheduled Compliance Date:	Not reported
Date of Request:	Not reported
Date Response Received:	Not reported
Request Agency:	Not reported
Former Citation:	Not reported

Map ID
Direction
Distance
Elevation

MAP FINDINGS

Site

Database(s)

EDR ID Number
EPA ID Number

TACOMA CITY SIGN SHOP (Continued)

1000697013

Evaluation Date:	1992-06-17 00:00:00.0
Evaluation Responsible Agency:	State
Found Violation:	No
Evaluation Type Description:	SIGNIFICANT NON-COMPLIER
Evaluation Responsible Person Identifier:	Not reported
Evaluation Responsible Sub-Organization:	Not reported
Actual Return to Compliance Date:	Not reported
Scheduled Compliance Date:	Not reported
Date of Request:	Not reported
Date Response Received:	Not reported
Request Agency:	Not reported
Former Citation:	Not reported
Evaluation Date:	1992-04-17 00:00:00.0
Evaluation Responsible Agency:	State
Found Violation:	Yes
Evaluation Type Description:	FOCUSED COMPLIANCE INSPECTION
Evaluation Responsible Person Identifier:	WAJNJ
Evaluation Responsible Sub-Organization:	SW
Actual Return to Compliance Date:	1992-04-17 00:00:00.0
Scheduled Compliance Date:	1992-04-17 00:00:00.0
Date of Request:	Not reported
Date Response Received:	Not reported
Request Agency:	Not reported
Former Citation:	Not reported
Evaluation Date:	1992-06-17 00:00:00.0
Evaluation Responsible Agency:	State
Found Violation:	No
Evaluation Type Description:	NOT A SIGNIFICANT NON-COMPLIER
Evaluation Responsible Person Identifier:	Not reported
Evaluation Responsible Sub-Organization:	Not reported
Actual Return to Compliance Date:	Not reported
Scheduled Compliance Date:	Not reported
Date of Request:	Not reported
Date Response Received:	Not reported
Request Agency:	Not reported
Former Citation:	Not reported
Evaluation Date:	1992-04-17 00:00:00.0
Evaluation Responsible Agency:	State
Found Violation:	Yes
Evaluation Type Description:	FOCUSED COMPLIANCE INSPECTION
Evaluation Responsible Person Identifier:	WAJNJ
Evaluation Responsible Sub-Organization:	SW
Actual Return to Compliance Date:	1992-06-10 00:00:00.0
Scheduled Compliance Date:	1992-06-17 00:00:00.0
Date of Request:	Not reported
Date Response Received:	Not reported
Request Agency:	Not reported
Former Citation:	Not reported
Evaluation Date:	1992-04-17 00:00:00.0
Evaluation Responsible Agency:	State
Found Violation:	Yes
Evaluation Type Description:	FOCUSED COMPLIANCE INSPECTION
Evaluation Responsible Person Identifier:	WAJNJ

Map ID
Direction
Distance
Elevation

MAP FINDINGS

Site

Database(s)

EDR ID Number
EPA ID Number

TACOMA CITY SIGN SHOP (Continued)

1000697013

Evaluation Responsible Sub-Organization: SW
Actual Return to Compliance Date: 1992-06-17 00:00:00.0
Scheduled Compliance Date: 1992-06-17 00:00:00.0
Date of Request: Not reported
Date Response Received: Not reported
Request Agency: Not reported
Former Citation: Not reported

Evaluation Date: 1992-08-09 00:00:00.0
Evaluation Responsible Agency: State
Found Violation: Yes
Evaluation Type Description: FOLLOW-UP INSPECTION
Evaluation Responsible Person Identifier: WAJNJ
Evaluation Responsible Sub-Organization: SW
Actual Return to Compliance Date: 1992-09-16 00:00:00.0
Scheduled Compliance Date: 1992-09-07 00:00:00.0
Date of Request: Not reported
Date Response Received: Not reported
Request Agency: Not reported
Former Citation: Not reported

Evaluation Date: 2010-07-08 00:00:00.0
Evaluation Responsible Agency: State
Found Violation: Yes
Evaluation Type Description: COMPLIANCE EVALUATION INSPECTION ON-SITE
Evaluation Responsible Person Identifier: WALLM
Evaluation Responsible Sub-Organization: SW
Actual Return to Compliance Date: 2010-08-05 00:00:00.0
Scheduled Compliance Date: 2010-08-05 00:00:00.0
Date of Request: Not reported
Date Response Received: Not reported
Request Agency: Not reported
Former Citation: Not reported

FINDS:

Registry ID: 110005375771

Click Here:

Environmental Interest/Information System:

Washington Facility / Site Identification System (WA-FSIS) provides a means to query and display data maintained by the Washington Department of Ecology. This system contains key information for each facility/site that is currently, or has been, of interest to the Air Quality, Dam Safety, Hazardous Waste, Toxics Cleanup, and Water Quality Programs.

RCRAInfo is a national information system that supports the Resource Conservation and Recovery Act (RCRA) program through the tracking of events and activities related to facilities that generate, transport, and treat, store, or dispose of hazardous waste. RCRAInfo allows RCRA program staff to track the notification, permit, compliance, and corrective action activities required under RCRA.

HAZARDOUS WASTE BIENNIAL REPORTER

[Click this hyperlink](#) while viewing on your computer to access additional FINDS: detail in the EDR Site Report.

Map ID
Direction
Distance
Elevation

MAP FINDINGS

Site

Database(s)

EDR ID Number
EPA ID Number

TACOMA CITY SIGN SHOP (Continued)

1000697013

ECHO:

Envid: 1000697013
Registry ID: 110005375771
DFR URL: <http://echo.epa.gov/detailed-facility-report?fid=110005375771>
Name: TACOMA CITY SIGN SHOP
Address: 1423 PUYALLUP AVE
City,State,Zip: TACOMA, WA 98421

WA MANIFEST:

Name: TACOMA CITY SIGN SHOP
Address: 1423 PUYALLUP AVE
City,State,Zip: TACOMA, WA 98421
Facility Address 2: Not reported
Facility ID: 86267137
EPA ID: WAD988506820
NAICS: 237310
State Waste Code Desc: Not reported
Federal Waste Code Desc: Not reported
Form Comm: Not reported
Data Year: 2012
Permit by Rule: False
Mailing Address 2: Not reported
Treatment by Generator: False
Mixed Radioactive Waste: False
Importer of Hazardous Waste: False
Immediate Recycler: False
Treatment/Storage/Disposal/Recycling Facility: False
Generator of Dangerous Fuel Waste: False
Generator Marketing to Burner: False
Other Marketers (i.e., blender, distributor, etc.): False
Utility Boiler Burner: False
Industry Boiler Burner: False
Industrial Furnace: False
Smelter Defferal: False
Universal Waste: Not reported
Off-Specification: Not reported
LN Address 2: Not reported
Tax Reg #: 278027713
Business Type: Not reported
Mail Name: Tacoma City
Mailing Address: 747 Market St Rm 620
Mailing City,State,Zip: TACOMA, WA 98402-3701
Legal Organization Name: Tacoma City
Legal Organization Type: Municipal
Legal Contact: Not reported
Legal Address: 747 MARKET ST RM 620
Legal Address 2: Not reported
Legal City,State,Zip: TACOMA, WA 98402-3701
Legal Phone Number: (253)591-5269
Legal Effective Date: 03/05/1997
Land Organization Name: Tacoma City
Land Organization Type: Municipal
Land Contact: Not reported
Land Address: 747 Market St Rm 620
Land City,State,Zip: TACOMA, WA 98402-3731
Land Phone Number: (253)591-5269

Map ID
Direction
Distance
Elevation

MAP FINDINGS

Site

Database(s)

EDR ID Number
EPA ID Number

TACOMA CITY SIGN SHOP (Continued)

1000697013

Operator Organization Name: City of Tacoma - Sign Shop
Operator Organization Type: Municipal
Operator: Chris Larson
Operator Address: 1423 PUYALLUP AVE
Operator Address 2: Not reported
Operator City,State,Zip: TACOMA, WA 98421-2326
Operator Phone Number: (253) 591-5538
Operator Effective Date: 01/31/2011
Site Contact: John Gaddis
Site Contact Address: 1423 PUYALLUP AVE
Contact City,State,Zip: TACOMA, WA 98421-2326
Site Contact Phone Number: (253) 591-7809
Site Contact Email: jgaddis@cityoftacoma.org
Gen Status Code: XQG
Monthly Generation: False
Batch Generation: False
One Time Generation: False
Transport Own Waste: False
Tranports Other Waste: False
Recycler Onsite: False
Transfer Facility: False
Other Exemption: Not reported
UW Battery Gen: False
Used Oil Transporter: False
Used Oil Transfer Facility: False
Used Oil Processor: False
Used Oil Refiner: False
Used Oil Fuel Marketer Directs Shipments: False
Used Oil Fuel Marketer Meets Specs: False
Site Contact Address 2: Not reported

Name: TACOMA CITY SIGN SHOP
Address: 1423 PUYALLUP AVE
City,State,Zip: TACOMA, WA 98421
Facility Address 2: Not reported
Facility ID: 86267137
EPA ID: WAD988506820
NAICS: 237310
State Waste Code Desc: Not reported
Federal Waste Code Desc: Not reported
Form Comm: Not reported
Data Year: 2011
Permit by Rule: False
Mailing Address 2: Not reported
Treatment by Generator: False
Mixed Radioactive Waste: False
Importer of Hazardous Waste: False
Immediate Recycler: False
Treatment/Storage/Disposal/Recycling Facility: False
Generator of Dangerous Fuel Waste: False
Generator Marketing to Burner: False
Other Marketers (i.e., blender, distributor, etc.): False
Utility Boiler Burner: False
Industry Boiler Burner: False
Industrial Furnace: False
Smelter Defferal: False
Universal Waste: Not reported

Map ID
Direction
Distance
Elevation

MAP FINDINGS

Site

Database(s)

EDR ID Number
EPA ID Number

TACOMA CITY SIGN SHOP (Continued)

1000697013

Off-Specification:	Not reported
LN Address 2:	Not reported
Tax Reg #:	278027713
Business Type:	Not reported
Mail Name:	Tacoma City
Mailing Address:	747 Market St Rm 620
Mailing City,State,Zip:	TACOMA, WA 98402-3701
Legal Organization Name:	Tacoma City
Legal Organization Type:	Municipal
Legal Contact:	Not reported
Legal Address:	747 MARKET ST RM 620
Legal Address 2:	Not reported
Legal City,State,Zip:	TACOMA, WA 98402-3701
Legal Phone Number:	(253)591-5269
Legal Effective Date:	03/05/1997
Land Organization Name:	Tacoma City
Land Organization Type:	Municipal
Land Contact:	Not reported
Land Address:	747 Market St Rm 620
Land City,State,Zip:	TACOMA, WA 98402-3731
Land Phone Number:	(253)591-5269
Operator Organization Name:	City of Tacoma - Sign Shop
Operator Organization Type:	Municipal
Operator:	Chris Larson
Operator Address:	1423 PUYALLUP AVE
Operator Address 2:	Not reported
Operator City,State,Zip:	TACOMA, WA 98421-2326
Operator Phone Number:	(253) 591-5538
Operator Effective Date:	01/31/2011
Site Contact:	Steve Goolie
Site Contact Address:	1423 PUYALLUP AVE
Contact City,State,Zip:	TACOMA, WA 98421-2326
Site Contact Phone Number:	(253) 591-5479
Site Contact Email:	sgoolie@cityoftacoma.org
Gen Status Code:	XQG
Monthly Generation:	False
Batch Generation:	False
One Time Generation:	False
Transport Own Waste:	False
Tranports Other Waste:	False
Recycler Onsite:	False
Transfer Facility:	False
Other Exemption:	Not reported
UW Battery Gen:	False
Used Oil Transporter:	False
Used Oil Transfer Facility:	False
Used Oil Processor:	False
Used Oil Refiner:	False
Used Oil Fuel Marketer Directs Shipments:	False
Used Oil Fuel Marketer Meets Specs:	False
Site Contact Address 2:	Not reported
Name:	TACOMA CITY SIGN SHOP
Address:	1423 PUYALLUP AVE
City,State,Zip:	TACOMA, WA 98421
Facility Address 2:	Not reported
Facility ID:	86267137

Map ID
Direction
Distance
Elevation

MAP FINDINGS

Site

Database(s)

EDR ID Number
EPA ID Number

TACOMA CITY SIGN SHOP (Continued)

1000697013

EPA ID:	WAD988506820
NAICS:	237310
State Waste Code Desc:	Not reported
Federal Waste Code Desc:	Not reported
Form Comm:	Not reported
Data Year:	2010
Permit by Rule:	False
Mailing Address 2:	Not reported
Treatment by Generator:	False
Mixed Radioactive Waste:	False
Importer of Hazardous Waste:	False
Immediate Recycler:	False
Treatment/Storage/Disposal/Recycling Facility:	False
Generator of Dangerous Fuel Waste:	False
Generator Marketing to Burner:	False
Other Marketers (i.e., blender, distributor, etc.):	False
Utility Boiler Burner:	False
Industry Boiler Burner:	False
Industrial Furnace:	False
Smelter Defferal:	False
Universal Waste:	Not reported
Off-Specification:	Not reported
LN Address 2:	Not reported
Tax Reg #:	278027713
Business Type:	Not reported
Mail Name:	Tacoma City
Mailing Address:	747 Market St Rm 620
Mailing City,State,Zip:	TACOMA, WA 98402-3701
Legal Organization Name:	Tacoma City
Legal Organization Type:	Municipal
Legal Contact:	Not reported
Legal Address:	747 MARKET ST RM 620
Legal Address 2:	Not reported
Legal City,State,Zip:	TACOMA, WA 98402-3701
Legal Phone Number:	(253)591-5269
Legal Effective Date:	03/05/1997
Land Organization Name:	Tacoma City
Land Organization Type:	Municipal
Land Contact:	Not reported
Land Address:	747 Market St Rm 620
Land City,State,Zip:	TACOMA, WA 98402-3731
Land Phone Number:	(253)591-5269
Operator Organization Name:	City of Tacoma - Sign Shop
Operator Organization Type:	Municipal
Operator:	Chris Larson
Operator Address:	1423 PUYALLUP AVE
Operator Address 2:	Not reported
Operator City,State,Zip:	TACOMA, WA 98421-2326
Operator Phone Number:	(253) 591-5538
Operator Effective Date:	01/31/2011
Site Contact:	Chris Larson
Site Contact Address:	1423 PUYALLUP AVE
Contact City,State,Zip:	TACOMA, WA 98421-2326
Site Contact Phone Number:	(253) 591-5538
Site Contact Email:	clarson@cityoftacoma.org
Gen Status Code:	XQG
Monthly Generation:	False

Map ID
Direction
Distance
Elevation

MAP FINDINGS

Site

Database(s)

EDR ID Number
EPA ID Number

TACOMA CITY SIGN SHOP (Continued)

1000697013

Batch Generation:	False
One Time Generation:	False
Transport Own Waste:	False
Tranports Other Waste:	False
Recycler Onsite:	False
Transfer Facility:	False
Other Exemption:	Not reported
UW Battery Gen:	False
Used Oil Transporter:	False
Used Oil Transfer Facility:	False
Used Oil Processor:	False
Used Oil Refiner:	False
Used Oil Fuel Marketer Directs Shipments:	False
Used Oil Fuel Marketer Meets Specs:	False
Site Contact Address 2:	Not reported
Name:	TACOMA CITY SIGN SHOP
Address:	1423 PUYALLUP AVE
City,State,Zip:	TACOMA, WA 98421
Facility Address 2:	Not reported
Facility ID:	86267137
EPA ID:	WAD988506820
NAICS:	237310
State Waste Code Desc:	WT02
Federal Waste Code Desc:	D001, D008, D026,
Form Comm:	Not reported
Data Year:	2009
Permit by Rule:	False
Mailing Address 2:	Not reported
Treatment by Generator:	False
Mixed Radioactive Waste:	False
Importer of Hazardous Waste:	False
Immediate Recycler:	False
Treatment/Storage/Disposal/Recycling Facility:	False
Generator of Dangerous Fuel Waste:	False
Generator Marketing to Burner:	False
Other Marketers (i.e., blender, distributor, etc.):	False
Utility Boiler Burner:	False
Industry Boiler Burner:	False
Industrial Furnace:	False
Smelter Defferal:	False
Universal Waste:	Not reported
Off-Specification:	Not reported
LN Address 2:	Not reported
Tax Reg #:	278027713
Business Type:	Not reported
Mail Name:	Tacoma City
Mailing Address:	747 Market St Rm 620
Mailing City,State,Zip:	TACOMA, WA 98402-3701
Legal Organization Name:	Tacoma City
Legal Organization Type:	Municipal
Legal Contact:	Not reported
Legal Address:	747 MARKET ST RM 620
Legal Address 2:	Not reported
Legal City,State,Zip:	TACOMA, WA 98402-3701
Legal Phone Number:	(253)591-5269
Legal Effective Date:	03/05/1997

Map ID
Direction
Distance
Elevation

MAP FINDINGS

Site

Database(s)

EDR ID Number
EPA ID Number

TACOMA CITY SIGN SHOP (Continued)

1000697013

Land Organization Name:	Tacoma City
Land Organization Type:	Municipal
Land Contact:	Not reported
Land Address:	747 Market St Rm 620
Land City,State,Zip:	TACOMA, WA 98402-3731
Land Phone Number:	(253)591-5269
Operator Organization Name:	City of Tacoma - Sign Shop
Operator Organization Type:	Municipal
Operator:	Ron Johnson
Operator Address:	1423 PUYALLUP AVE
Operator Address 2:	Not reported
Operator City,State,Zip:	TACOMA, WA 98421-2326
Operator Phone Number:	(253) 591-5286
Operator Effective Date:	03/05/1997
Site Contact:	Ron Johnson
Site Contact Address:	1423 Puyallup Ave
Contact City,State,Zip:	TACOMA, WA 98421-2326
Site Contact Phone Number:	(253)591-5286
Site Contact Email:	Not reported
Gen Status Code:	LQG
Monthly Generation:	False
Batch Generation:	False
One Time Generation:	True
Transport Own Waste:	False
Transports Other Waste:	False
Recycler Onsite:	False
Transfer Facility:	False
Other Exemption:	Not reported
UW Battery Gen:	False
Used Oil Transporter:	False
Used Oil Transfer Facility:	False
Used Oil Processor:	False
Used Oil Refiner:	False
Used Oil Fuel Marketer Directs Shipments:	False
Used Oil Fuel Marketer Meets Specs:	False
Site Contact Address 2:	Not reported
Waste Stream Generated:	
Waste Managed Off Site:	Y
State Only Waste Code 1:	WT02
State Only Waste Code 2:	Not reported
Report Managed On Site:	0
KG Managed On Site:	0
Generator Treatment Code:	Not reported
Permit By Rule Code:	Not reported
WCDE Residence Code:	Not reported
WCDH Origin Code:	1
WCDE On Site Code:	Not reported
WCDB Code:	W606
Description:	Hazardous Waste, Liquid, (Creosote).
CORb Sequence Number:	120666
Sequence Number:	2137402
Mixed Radioactive Flag:	False
Designation Code:	D
Reported Quantity:	300
Quantity Unit:	LB
Kilograms Quantity:	136.08000234057604
Density Number:	0

Map ID
Direction
Distance
Elevation

MAP FINDINGS

Site

Database(s)

EDR ID Number
EPA ID Number

TACOMA CITY SIGN SHOP (Continued)

1000697013

Density Quantity:	Not reported
Waste Managed Off Site:	Y
State Only Waste Code 1:	WT02
State Only Waste Code 2:	Not reported
Report Managed On Site:	0
KG Managed On Site:	0
Generator Treatment Code:	Not reported
Permit By Rule Code:	Not reported
WCDE Residence Code:	Not reported
WCDH Origin Code:	1
WCDE On Site Code:	Not reported
WCDB Code:	W209
Description:	Waste Paint Related Material
CORb Sequence Number:	120666
Sequence Number:	2137447
Mixed Radioactive Flag:	False
Designation Code:	D
Reported Quantity:	2400
Quantity Unit:	LB
Kilograms Quantity:	1088.6400187246084
Density Number:	0
Density Quantity:	Not reported
Waste Managed Off Site:	Y
State Only Waste Code 1:	WT02
State Only Waste Code 2:	Not reported
Report Managed On Site:	0
KG Managed On Site:	0
Generator Treatment Code:	Not reported
Permit By Rule Code:	Not reported
WCDE Residence Code:	Not reported
WCDH Origin Code:	1
WCDE On Site Code:	Not reported
WCDB Code:	W209
Description:	Waste Paint Related Material
CORb Sequence Number:	120666
Sequence Number:	2137478
Mixed Radioactive Flag:	False
Designation Code:	D
Reported Quantity:	130
Quantity Unit:	LB
Kilograms Quantity:	58.968001014249623
Density Number:	0
Density Quantity:	Not reported
Waste Managed Off Site:	Y
State Only Waste Code 1:	WT02
State Only Waste Code 2:	Not reported
Report Managed On Site:	0
KG Managed On Site:	0
Generator Treatment Code:	Not reported
Permit By Rule Code:	Not reported
WCDE Residence Code:	Not reported
WCDH Origin Code:	1
WCDE On Site Code:	Not reported
WCDB Code:	W319

Map ID
Direction
Distance
Elevation

MAP FINDINGS

Site

Database(s)

EDR ID Number
EPA ID Number

TACOMA CITY SIGN SHOP (Continued)

1000697013

Description:	Hazardous Waste, Solid (Debris with Lead)
CORb Sequence Number:	120666
Sequence Number:	2137489
Mixed Radioactive Flag:	False
Designation Code:	D
Reported Quantity:	300
Quantity Unit:	LB
Kilograms Quantity:	136.08000234057604
Density Number:	0
Density Quantity:	Not reported

Shipments Sent:

CORB Waste Sequence Number:	120666
Waste Sequence Number:	2137402
Sequence Number:	1022764
Shipment Date:	2/25/2009
Mainfest Document ID:	001782207
Reported Quantity:	300
Unit of Measure:	LB
Kilograms Quantity:	136.080002340576
Receiving EPAID:	UTD981552177

Waste Sequence Number:	2137478
Sequence Number:	1022925
Shipment Date:	2/11/2009
Mainfest Document ID:	001782208
Reported Quantity:	130
Unit of Measure:	LB
Kilograms Quantity:	58.9680010142496
Receiving EPAID:	ARD069748192

Waste Sequence Number:	2137489
Sequence Number:	1022950
Shipment Date:	2/11/2009
Mainfest Document ID:	001782209
Reported Quantity:	300
Unit of Measure:	LB
Kilograms Quantity:	136.080002340576
Receiving EPAID:	UTD991301748

Waste Sequence Number:	2137447
Sequence Number:	1022897
Shipment Date:	2/11/2009
Mainfest Document ID:	001782208
Reported Quantity:	2400
Unit of Measure:	LB
Kilograms Quantity:	1088.64001872461
Receiving EPAID:	ARD069748192

Waste Stream Off Site Mgmt:

Waste CORB Sequence Number:	120666
Waste Sequence Number:	2137402
Sequence Number:	526099
Received EPAID:	UTD981552177
Managed Quantity:	300
Kilogram Quantity:	136.08000234057604

Map ID
Direction
Distance
Elevation

MAP FINDINGS

Site

Database(s)

EDR ID Number
EPA ID Number

TACOMA CITY SIGN SHOP (Continued)

1000697013

Recycled Percentage: Not reported
Waste Management System Code: H040

Waste Sequence Number: 2137489
Sequence Number: 526221
Received EPAID: UTD991301748
Managed Quantity: 300
Kilogram Quantity: 136.08000234057604
Recycled Percentage: Not reported
Waste Management System Code: H132

Waste Sequence Number: 2137478
Sequence Number: 526210
Received EPAID: ARD069748192
Managed Quantity: 130
Kilogram Quantity: 58.968001014249623
Recycled Percentage: Not reported
Waste Management System Code: H050

Waste Sequence Number: 2137447
Sequence Number: 526187
Received EPAID: ARD069748192
Managed Quantity: 2400
Kilogram Quantity: 1088.6400187246084
Recycled Percentage: Not reported
Waste Management System Code: H050

Waste Stream Comments:

CORB Waste Sequence Number: 120666
Comments: Reference Questions A-7 and A-8.. This was a 55 gal drum that had very old paint mixed with cat litter and dirt. It was used for a gate stop for many years.

Waste Sequence Number: 2137489
Sequence Number: 1

Waste Stream EPA Code:

CORB Waste Sequence Number: 120666
Waste Sequence Number: 2137447
Sequence Number: 4622620
WCDA Code: F005

Waste Sequence Number: 2137478
Sequence Number: 4622750
WCDA Code: F005

Waste Sequence Number: 2137478
Sequence Number: 4622749
WCDA Code: F003

Waste Sequence Number: 2137489
Sequence Number: 4623003
WCDA Code: D008

Waste Sequence Number: 2137447
Sequence Number: 4622619
WCDA Code: F003

Map ID
Direction
Distance
Elevation

MAP FINDINGS

Site

Database(s)

EDR ID Number
EPA ID Number

TACOMA CITY SIGN SHOP (Continued)

1000697013

Waste Sequence Number: 2137478
Sequence Number: 4622748
WCDA Code: D001

Waste Sequence Number: 2137447
Sequence Number: 4622618
WCDA Code: D001

Waste Sequence Number: 2137402
Sequence Number: 4622450
WCDA Code: D026

Waste Sequence Number: 2137402
Sequence Number: 4622449
WCDA Code: D001

Waste Stream Source Code:
CORB Waste Sequence Number: 120666
Waste Sequence Number: 2137478
Sequence Number: 1
WCDD Code: G06

Waste Sequence Number: 2137402
Sequence Number: 1
WCDD Code: G06

Waste Sequence Number: 2137489
Sequence Number: 1
WCDD Code: G19

Waste Sequence Number: 2137447
Sequence Number: 1
WCDD Code: G06

Name: TACOMA CITY SIGN SHOP
Address: 1423 PUYALLUP AVE
City,State,Zip: TACOMA, WA 98421
Facility Address 2: Not reported
Facility ID: 86267137
EPA ID: WAD988506820
NAICS: 23731
State Waste Code Desc: Not reported
Federal Waste Code Desc: Not reported
Form Comm: Not reported
Data Year: 2008
Permit by Rule: False
Mailing Address 2: Not reported
Treatment by Generator: False
Mixed Radioactive Waste: False
Importer of Hazardous Waste: False
Immediate Recycler: False
Treatment/Storage/Disposal/Recycling Facility: False
Generator of Dangerous Fuel Waste: False
Generator Marketing to Burner: False
Other Marketers (i.e., blender, distributor, etc.): False
Utility Boiler Burner: False

Map ID
Direction
Distance
Elevation

MAP FINDINGS

Site

Database(s)

EDR ID Number
EPA ID Number

TACOMA CITY SIGN SHOP (Continued)

1000697013

Industry Boiler Burner:	False
Industrial Furnace:	False
Smelter Defferal:	False
Universal Waste:	Not reported
Off-Specification:	Not reported
LN Address 2:	Not reported
Tax Reg #:	278027713
Business Type:	Not reported
Mail Name:	Tacoma City
Mailing Address:	747 Market St Rm 620
Mailing City,State,Zip:	TACOMA, WA 98402-3701
Legal Organization Name:	Tacoma City
Legal Organization Type:	Municipal
Legal Contact:	Not reported
Legal Address:	747 MARKET ST RM 620
Legal Address 2:	Not reported
Legal City,State,Zip:	TACOMA, WA 98402-3701
Legal Phone Number:	(253)591-5269
Legal Effective Date:	03/05/1997
Land Organization Name:	Tacoma City
Land Organization Type:	Municipal
Land Contact:	Not reported
Land Address:	747 Market St Rm 620
Land City,State,Zip:	TACOMA, WA 98402-3731
Land Phone Number:	(253)591-5269
Operator Organization Name:	City of Tacoma - Sign Shop
Operator Organization Type:	Municipal
Operator:	Ron Johnson
Operator Address:	1423 PUYALLUP AVE
Operator Address 2:	Not reported
Operator City,State,Zip:	TACOMA, WA 98421-2326
Operator Phone Number:	(253) 591-5286
Operator Effective Date:	03/05/1997
Site Contact:	Ron Johnson
Site Contact Address:	1423 Puyallup Ave
Contact City,State,Zip:	TACOMA, WA 98421-2326
Site Contact Phone Number:	(253)591-5286
Site Contact Email:	Not reported
Gen Status Code:	XQG
Monthly Generation:	False
Batch Generation:	False
One Time Generation:	False
Transport Own Waste:	False
Tranports Other Waste:	False
Recycler Onsite:	False
Transfer Facility:	False
Other Exemption:	Not reported
UW Battery Gen:	False
Used Oil Transporter:	False
Used Oil Transfer Facility:	False
Used Oil Processor:	False
Used Oil Refiner:	False
Used Oil Fuel Marketer Directs Shipments:	False
Used Oil Fuel Marketer Meets Specs:	False
Site Contact Address 2:	Not reported

Name: TACOMA CITY SIGN SHOP

Map ID
Direction
Distance
Elevation

MAP FINDINGS

Site

Database(s)

EDR ID Number
EPA ID Number

TACOMA CITY SIGN SHOP (Continued)

1000697013

Address:	1423 PUYALLUP AVE
City,State,Zip:	TACOMA, WA 98421
Facility Address 2:	Not reported
Facility ID:	86267137
EPA ID:	WAD988506820
NAICS:	23731
State Waste Code Desc:	WT02
Federal Waste Code Desc:	D001, D002, D010, D018 and D026
Form Comm:	Not reported
Data Year:	Not reported
Permit by Rule:	F
Mailing Address 2:	Not reported
Treatment by Generator:	F
Mixed Radioactive Waste:	F
Importer of Hazardous Waste:	F
Immediate Recycler:	F
Treatment/Storage/Disposal/Recycling Facility:	F
Generator of Dangerous Fuel Waste:	F
Generator Marketing to Burner:	F
Other Marketers (i.e., blender, distributor, etc.):	F
Utility Boiler Burner:	F
Industry Boiler Burner:	F
Industrial Furnace:	F
Smelter Defferal:	F
Universal Waste:	Not reported
Off-Specification:	Not reported
LN Address 2:	Not reported
Tax Reg #:	278027713
Business Type:	Not reported
Mail Name:	Tacoma City
Mailing Address:	747 Market St Rm 620
Mailing City,State,Zip:	TACOMA, WA 98402-3701
Legal Organization Name:	Tacoma City
Legal Organization Type:	Municipal
Legal Contact:	Not reported
Legal Address:	747 MARKET ST RM 620
Legal Address 2:	Not reported
Legal City,State,Zip:	TACOMA, WA 98402-3701
Legal Phone Number:	(253)591-5269
Legal Effective Date:	03/05/1997
Land Organization Name:	Tacoma City
Land Organization Type:	Municipal
Land Contact:	Not reported
Land Address:	747 Market St Rm 620
Land City,State,Zip:	TACOMA, WA 98402-3731
Land Phone Number:	(253)591-5269
Operator Organization Name:	City of Tacoma - Sign Shop
Operator Organization Type:	Municipal
Operator:	Ron Johnson
Operator Address:	1423 PUYALLUP AVE
Operator Address 2:	Not reported
Operator City,State,Zip:	TACOMA, WA 98421-2326
Operator Phone Number:	(253) 591-5286
Operator Effective Date:	03/05/1997
Site Contact:	Ron Johnson
Site Contact Address:	1423 Puyallup Ave
Contact City,State,Zip:	TACOMA, WA 98421-2326

Map ID
Direction
Distance
Elevation

MAP FINDINGS

Site

Database(s)

EDR ID Number
EPA ID Number

TACOMA CITY SIGN SHOP (Continued)

1000697013

Site Contact Phone Number: (253)591-5286
Site Contact Email: Not reported
Gen Status Code: LQG
Monthly Generation: F
Batch Generation: F
One Time Generation: T
Transport Own Waste: F
Tranports Other Waste: F
Recycler Onsite: F
Transfer Facility: F
Other Exemption: Not reported
UW Battery Gen: F
Used Oil Transporter: F
Used Oil Transfer Facility: F
Used Oil Processor: F
Used Oil Refiner: F
Used Oil Fuel Marketer Directs Shipments: F
Used Oil Fuel Marketer Meets Specs: F
Site Contact Address 2: Not reported

AR178
WNW
1/4-1/2
0.467 mi.
2464 ft.
Relative:
Higher
Actual:
43 ft.

TACOMA COAL GASIFICATION
E 22ND AND A STS
TACOMA, WA 98402

EDR MGP 1008408710
N/A

Site 2 of 2 in cluster AR

Manufactured Gas Plants:

Alternate Name:TACOMA GAS AND ELECTRIC LIGHT WORKS; TACOMA GAS COMPANY. No additional information available

AX179
West
1/4-1/2
0.470 mi.
2482 ft.

POWDER COATING SYSTEMS INC
109 S 25TH ST
TACOMA, WA 98402

WA ALLSITES 1000659561
RCRA NonGen / NLR WAD988492351
FINDS
ECHO

Site 1 of 2 in cluster AX

Relative:
Higher
Actual:
65 ft.

ALLSITES:

Name: POWDER COATING SYSTEMS INC
Facility Id: 96432865

RCRA Listings:

Date Form Received by Agency: 1997-07-01 00:00:00.0
Handler Name: POWDER COATING SYSTEMS INC
Handler Address: 109 S 25TH ST
Handler City,State,Zip: TACOMA, WA 98402
EPA ID: WAD988492351
Contact Name: JANET BRUCE
Contact Address: 3115 179TH AVE E
Contact City,State,Zip: SUMNER, WA 98390
Contact Telephone: 253-862-1264
Contact Fax: Not reported
Contact Email: Not reported
Contact Title: Not reported
EPA Region: 10
Land Type: Other
Federal Waste Generator Description: Not a generator, verified
Non-Notifier: Not reported

Map ID
Direction
Distance
Elevation

MAP FINDINGS

Site

Database(s)

EDR ID Number
EPA ID Number

POWDER COATING SYSTEMS INC (Continued)

1000659561

Biennial Report Cycle:	Not reported
Accessibility:	Not reported
Active Site Indicator:	Not reported
State District Owner:	WA
State District:	SWRO
Mailing Address:	3115 179TH AVE E
Mailing City,State,Zip:	SUMNER, WA 98390
Owner Name:	BRUCE, JANET M
Owner Type:	Private
Operator Name:	BRUCE, JANET M
Operator Type:	Private
Short-Term Generator Activity:	No
Importer Activity:	No
Mixed Waste Generator:	No
Transporter Activity:	No
Transfer Facility Activity:	No
Recycler Activity with Storage:	No
Small Quantity On-Site Burner Exemption:	No
Smelting Melting and Refining Furnace Exemption:	No
Underground Injection Control:	No
Off-Site Waste Receipt:	No
Universal Waste Indicator:	No
Universal Waste Destination Facility:	No
Federal Universal Waste:	No
Active Site Fed-Reg Treatment Storage and Disposal Facility:	Not reported
Active Site Converter Treatment storage and Disposal Facility:	Not reported
Active Site State-Reg Treatment Storage and Disposal Facility:	Not reported
Active Site State-Reg Handler:	---
Federal Facility Indicator:	Not reported
Hazardous Secondary Material Indicator:	NN
Sub-Part K Indicator:	Not reported
Commercial TSD Indicator:	No
Treatment Storage and Disposal Type:	Not reported
2018 GPRA Permit Baseline:	Not on the Baseline
2018 GPRA Renewals Baseline:	Not on the Baseline
Permit Renewals Workload Universe:	Not reported
Permit Workload Universe:	Not reported
Permit Progress Universe:	Not reported
Post-Closure Workload Universe:	Not reported
Closure Workload Universe:	Not reported
202 GPRA Corrective Action Baseline:	No
Corrective Action Workload Universe:	No
Subject to Corrective Action Universe:	No
Non-TSDFs Where RCRA CA has Been Imposed Universe:	No
TSDFs Potentially Subject to CA Under 3004 (u)/(v) Universe:	No
TSDFs Only Subject to CA under Discretionary Auth Universe:	No
Corrective Action Priority Ranking:	No NCAPS ranking
Environmental Control Indicator:	No
Institutional Control Indicator:	No
Human Exposure Controls Indicator:	N/A
Groundwater Controls Indicator:	N/A
Operating TSDF Universe:	Not reported
Full Enforcement Universe:	Not reported
Significant Non-Complier Universe:	No
Unaddressed Significant Non-Complier Universe:	No
Addressed Significant Non-Complier Universe:	No
Significant Non-Complier With a Compliance Schedule Universe:	No

Map ID
Direction
Distance
Elevation

MAP FINDINGS

Site

Database(s)

EDR ID Number
EPA ID Number

POWDER COATING SYSTEMS INC (Continued)

1000659561

Financial Assurance Required:	Not reported
Handler Date of Last Change:	2018-05-10 13:24:37.0
Recognized Trader-Importer:	No
Recognized Trader-Exporter:	No
Importer of Spent Lead Acid Batteries:	No
Exporter of Spent Lead Acid Batteries:	No
Recycler Activity Without Storage:	No
Manifest Broker:	No
Sub-Part P Indicator:	Not reported

Handler - Owner Operator:

Owner/Operator Indicator:	Operator
Owner/Operator Name:	BRUCE, JANET M
Legal Status:	Private
Date Became Current:	Not reported
Date Ended Current:	Not reported
Owner/Operator Address:	3115 179TH AVE E
Owner/Operator City,State,Zip:	SUMNER, WA 98390-6424
Owner/Operator Telephone:	253-862-1264
Owner/Operator Telephone Ext:	Not reported
Owner/Operator Fax:	Not reported
Owner/Operator Email:	Not reported

Owner/Operator Indicator:	Owner
Owner/Operator Name:	POWDER COATING SYSTEMS INC
Legal Status:	Private
Date Became Current:	Not reported
Date Ended Current:	Not reported
Owner/Operator Address:	109 S 25TH ST
Owner/Operator City,State,Zip:	TACOMA, WA 98402
Owner/Operator Telephone:	000-000-0000
Owner/Operator Telephone Ext:	Not reported
Owner/Operator Fax:	Not reported
Owner/Operator Email:	Not reported

Owner/Operator Indicator:	Owner
Owner/Operator Name:	BRUCE, JANET M
Legal Status:	Private
Date Became Current:	1996-10-28 00:00:00.
Date Ended Current:	Not reported
Owner/Operator Address:	3115 179TH AVE E
Owner/Operator City,State,Zip:	SUMNER, WA 98390
Owner/Operator Telephone:	253-862-1264
Owner/Operator Telephone Ext:	Not reported
Owner/Operator Fax:	Not reported
Owner/Operator Email:	Not reported

Owner/Operator Indicator:	Owner
Owner/Operator Name:	CRIL ASSOC
Legal Status:	Private
Date Became Current:	Not reported
Date Ended Current:	Not reported
Owner/Operator Address:	PO BOX 271
Owner/Operator City,State,Zip:	SOUTHWORTH, WA 98386
Owner/Operator Telephone:	206-622-6822
Owner/Operator Telephone Ext:	Not reported

Map ID
Direction
Distance
Elevation

MAP FINDINGS

Site

Database(s)

EDR ID Number
EPA ID Number

POWDER COATING SYSTEMS INC (Continued)

1000659561

Owner/Operator Fax:	Not reported
Owner/Operator Email:	Not reported
Owner/Operator Indicator:	Operator
Owner/Operator Name:	JANET B
Legal Status:	Private
Date Became Current:	1996-10-29 00:00:00.
Date Ended Current:	Not reported
Owner/Operator Address:	3115 179TH AVE E
Owner/Operator City,State,Zip:	SUMNER, WA 98390
Owner/Operator Telephone:	253-627-3853
Owner/Operator Telephone Ext:	Not reported
Owner/Operator Fax:	Not reported
Owner/Operator Email:	Not reported
Owner/Operator Indicator:	Owner
Owner/Operator Name:	JANET B
Legal Status:	Private
Date Became Current:	1996-10-28 00:00:00.
Date Ended Current:	Not reported
Owner/Operator Address:	3115 179TH AVE E
Owner/Operator City,State,Zip:	SUMNER, WA 98390-6424
Owner/Operator Telephone:	253-862-1264
Owner/Operator Telephone Ext:	Not reported
Owner/Operator Fax:	Not reported
Owner/Operator Email:	Not reported
Owner/Operator Indicator:	Owner
Owner/Operator Name:	CRIL ASSOC
Legal Status:	Private
Date Became Current:	Not reported
Date Ended Current:	Not reported
Owner/Operator Address:	PO BOX 271
Owner/Operator City,State,Zip:	SOUTHWORTH, WA 98386
Owner/Operator Telephone:	206-622-6822
Owner/Operator Telephone Ext:	Not reported
Owner/Operator Fax:	Not reported
Owner/Operator Email:	Not reported
Owner/Operator Indicator:	Owner
Owner/Operator Name:	POWDER COATING SYSTEMS INC
Legal Status:	Private
Date Became Current:	Not reported
Date Ended Current:	Not reported
Owner/Operator Address:	109 S 25TH ST
Owner/Operator City,State,Zip:	TACOMA, WA 98402
Owner/Operator Telephone:	000-000-0000
Owner/Operator Telephone Ext:	Not reported
Owner/Operator Fax:	Not reported
Owner/Operator Email:	Not reported
Owner/Operator Indicator:	Owner
Owner/Operator Name:	BRUCE, JANET M
Legal Status:	Private
Date Became Current:	1996-10-28 00:00:00.
Date Ended Current:	Not reported
Owner/Operator Address:	3115 179TH AVE E

Map ID
Direction
Distance
Elevation

MAP FINDINGS

Site

Database(s)

EDR ID Number
EPA ID Number

POWDER COATING SYSTEMS INC (Continued)

1000659561

Owner/Operator City,State,Zip:	SUMNER, WA 98390
Owner/Operator Telephone:	253-862-1264
Owner/Operator Telephone Ext:	Not reported
Owner/Operator Fax:	Not reported
Owner/Operator Email:	Not reported
Owner/Operator Indicator:	Owner
Owner/Operator Name:	POWDER COATING SYSTEMS INC
Legal Status:	Private
Date Became Current:	Not reported
Date Ended Current:	Not reported
Owner/Operator Address:	109 S 25TH ST
Owner/Operator City,State,Zip:	TACOMA, WA 98402
Owner/Operator Telephone:	000-000-0000
Owner/Operator Telephone Ext:	Not reported
Owner/Operator Fax:	Not reported
Owner/Operator Email:	Not reported
Owner/Operator Indicator:	Operator
Owner/Operator Name:	POWDER COATING SYSTEMS INC
Legal Status:	Private
Date Became Current:	Not reported
Date Ended Current:	Not reported
Owner/Operator Address:	109 S 25TH ST
Owner/Operator City,State,Zip:	TACOMA, WA 98402
Owner/Operator Telephone:	000-000-0000
Owner/Operator Telephone Ext:	Not reported
Owner/Operator Fax:	Not reported
Owner/Operator Email:	Not reported
Owner/Operator Indicator:	Owner
Owner/Operator Name:	CRIL ASSOC
Legal Status:	Private
Date Became Current:	Not reported
Date Ended Current:	Not reported
Owner/Operator Address:	PO BOX 271
Owner/Operator City,State,Zip:	SOUTHWORTH, WA 98386-0271
Owner/Operator Telephone:	206-622-6822
Owner/Operator Telephone Ext:	Not reported
Owner/Operator Fax:	Not reported
Owner/Operator Email:	Not reported
Owner/Operator Indicator:	Owner
Owner/Operator Name:	POWDER COATING SYSTEMS INC
Legal Status:	Private
Date Became Current:	Not reported
Date Ended Current:	Not reported
Owner/Operator Address:	109 S 25TH ST
Owner/Operator City,State,Zip:	TACOMA, WA 98402
Owner/Operator Telephone:	000-000-0000
Owner/Operator Telephone Ext:	Not reported
Owner/Operator Fax:	Not reported
Owner/Operator Email:	Not reported
Owner/Operator Indicator:	Operator
Owner/Operator Name:	POWDER COATING SYSTEMS INC
Legal Status:	Private

Map ID
Direction
Distance
Elevation

MAP FINDINGS

Site

Database(s)

EDR ID Number
EPA ID Number

POWDER COATING SYSTEMS INC (Continued)

1000659561

Date Became Current: Not reported
Date Ended Current: Not reported
Owner/Operator Address: 109 S 25TH ST
Owner/Operator City,State,Zip: TACOMA, WA 98402
Owner/Operator Telephone: 000-000-0000
Owner/Operator Telephone Ext: Not reported
Owner/Operator Fax: Not reported
Owner/Operator Email: Not reported

Owner/Operator Indicator: Operator
Owner/Operator Name: BRUCE, JANET M
Legal Status: Private
Date Became Current: Not reported
Date Ended Current: Not reported
Owner/Operator Address: 3115 179TH AVE E
Owner/Operator City,State,Zip: SUMNER, WA 98390
Owner/Operator Telephone: 253-627-3853
Owner/Operator Telephone Ext: Not reported
Owner/Operator Fax: Not reported
Owner/Operator Email: Not reported

Owner/Operator Indicator: Operator
Owner/Operator Name: BRUCE, JANET M
Legal Status: Private
Date Became Current: Not reported
Date Ended Current: Not reported
Owner/Operator Address: 3115 179TH AVE E
Owner/Operator City,State,Zip: SUMNER, WA 98390
Owner/Operator Telephone: 253-627-3853
Owner/Operator Telephone Ext: Not reported
Owner/Operator Fax: Not reported
Owner/Operator Email: Not reported

Historic Generators:

Receive Date: 1997-06-30 00:00:00.0
Handler Name: POWDER COATING SYSTEMS INC
Federal Waste Generator Description: Not a generator, verified
State District Owner: WA
Large Quantity Handler of Universal Waste: No
Recognized Trader Importer: No
Recognized Trader Exporter: No
Spent Lead Acid Battery Importer: No
Spent Lead Acid Battery Exporter: No
Current Record: No
Non Storage Recycler Activity: Not reported
Electronic Manifest Broker: Not reported

Receive Date: 1997-06-30 00:00:00.0
Handler Name: POWDER COATING SYSTEMS INC
Federal Waste Generator Description: Not a generator, verified
State District Owner: WA
Large Quantity Handler of Universal Waste: No
Recognized Trader Importer: No
Recognized Trader Exporter: No
Spent Lead Acid Battery Importer: No
Spent Lead Acid Battery Exporter: No
Current Record: No

Map ID
Direction
Distance
Elevation

MAP FINDINGS

Site

Database(s)

EDR ID Number
EPA ID Number

POWDER COATING SYSTEMS INC (Continued)

1000659561

Non Storage Recycler Activity:	Not reported
Electronic Manifest Broker:	Not reported
Receive Date:	1997-07-01 00:00:00.0
Handler Name:	POWDER COATING SYSTEMS INC
Federal Waste Generator Description:	Not a generator, verified
State District Owner:	WA
Large Quantity Handler of Universal Waste:	No
Recognized Trader Importer:	No
Recognized Trader Exporter:	No
Spent Lead Acid Battery Importer:	No
Spent Lead Acid Battery Exporter:	No
Current Record:	Yes
Non Storage Recycler Activity:	Not reported
Electronic Manifest Broker:	Not reported
Receive Date:	1993-12-31 00:00:00.0
Handler Name:	POWDER COATING SYSTEMS INC
Federal Waste Generator Description:	Large Quantity Generator
State District Owner:	WA
Large Quantity Handler of Universal Waste:	No
Recognized Trader Importer:	No
Recognized Trader Exporter:	No
Spent Lead Acid Battery Importer:	No
Spent Lead Acid Battery Exporter:	No
Current Record:	No
Non Storage Recycler Activity:	Not reported
Electronic Manifest Broker:	Not reported
Receive Date:	1996-03-04 00:00:00.0
Handler Name:	POWDER COATING SYSTEMS INC
Federal Waste Generator Description:	Conditionally Exempt Small Quantity Generator
State District Owner:	WA
Large Quantity Handler of Universal Waste:	No
Recognized Trader Importer:	No
Recognized Trader Exporter:	No
Spent Lead Acid Battery Importer:	No
Spent Lead Acid Battery Exporter:	No
Current Record:	No
Non Storage Recycler Activity:	Not reported
Electronic Manifest Broker:	Not reported
Receive Date:	1997-06-30 00:00:00.0
Handler Name:	POWDER COATING SYSTEMS INC
Federal Waste Generator Description:	Not a generator, verified
State District Owner:	WA
Large Quantity Handler of Universal Waste:	No
Recognized Trader Importer:	No
Recognized Trader Exporter:	No
Spent Lead Acid Battery Importer:	No
Spent Lead Acid Battery Exporter:	No
Current Record:	No
Non Storage Recycler Activity:	Not reported
Electronic Manifest Broker:	Not reported

List of NAICS Codes and Descriptions:

NAICS Code: 332812

Map ID
Direction
Distance
Elevation

MAP FINDINGS

Site

Database(s)

EDR ID Number
EPA ID Number

POWDER COATING SYSTEMS INC (Continued)

1000659561

NAICS Description: METAL COATING, ENGRAVING (EXCEPT JEWELRY AND SILVERWARE), AND ALLIED SERVICES TO MANUFACTURERS

Facility Has Received Notices of Violation:

Found Violation:	No
Agency Which Determined Violation:	Not reported
Violation Short Description:	Not reported
Date Violation was Determined:	Not reported
Actual Return to Compliance Date:	Not reported
Return to Compliance Qualifier:	Not reported
Violation Responsible Agency:	Not reported
Scheduled Compliance Date:	Not reported
Enforcement Identifier:	Not reported
Date of Enforcement Action:	Not reported
Enforcement Responsible Agency:	Not reported
Enforcement Docket Number:	Not reported
Enforcement Attorney:	Not reported
Corrective Action Component:	Not reported
Appeal Initiated Date:	Not reported
Appeal Resolution Date:	Not reported
Disposition Status Date:	Not reported
Disposition Status:	Not reported
Disposition Status Description:	Not reported
Consent/Final Order Sequence Number:	Not reported
Consent/Final Order Respondent Name:	Not reported
Consent/Final Order Lead Agency:	Not reported
Enforcement Type:	Not reported
Enforcement Responsible Person:	Not reported
Enforcement Responsible Sub-Organization:	Not reported
SEP Sequence Number:	Not reported
SEP Expenditure Amount:	Not reported
SEP Scheduled Completion Date:	Not reported
SEP Actual Date:	Not reported
SEP Defaulted Date:	Not reported
SEP Type:	Not reported
SEP Type Description:	Not reported
Proposed Amount:	Not reported
Final Monetary Amount:	Not reported
Paid Amount:	Not reported
Final Count:	Not reported
Final Amount:	Not reported

Found Violation:	No
Agency Which Determined Violation:	Not reported
Violation Short Description:	Not reported
Date Violation was Determined:	Not reported
Actual Return to Compliance Date:	Not reported
Return to Compliance Qualifier:	Not reported
Violation Responsible Agency:	Not reported
Scheduled Compliance Date:	Not reported
Enforcement Identifier:	Not reported
Date of Enforcement Action:	Not reported
Enforcement Responsible Agency:	Not reported
Enforcement Docket Number:	Not reported
Enforcement Attorney:	Not reported
Corrective Action Component:	Not reported
Appeal Initiated Date:	Not reported

Map ID
Direction
Distance
Elevation

MAP FINDINGS

Site

Database(s)

EDR ID Number
EPA ID Number

POWDER COATING SYSTEMS INC (Continued)

1000659561

Appeal Resolution Date:	Not reported
Disposition Status Date:	Not reported
Disposition Status:	Not reported
Disposition Status Description:	Not reported
Consent/Final Order Sequence Number:	Not reported
Consent/Final Order Respondent Name:	Not reported
Consent/Final Order Lead Agency:	Not reported
Enforcement Type:	Not reported
Enforcement Responsible Person:	Not reported
Enforcement Responsible Sub-Organization:	Not reported
SEP Sequence Number:	Not reported
SEP Expenditure Amount:	Not reported
SEP Scheduled Completion Date:	Not reported
SEP Actual Date:	Not reported
SEP Defaulted Date:	Not reported
SEP Type:	Not reported
SEP Type Description:	Not reported
Proposed Amount:	Not reported
Final Monetary Amount:	Not reported
Paid Amount:	Not reported
Final Count:	Not reported
Final Amount:	Not reported
Found Violation:	Yes
Agency Which Determined Violation:	State
Violation Short Description:	State Statute or Regulation
Date Violation was Determined:	2012-03-07 00:00:00.0
Actual Return to Compliance Date:	2012-03-23 00:00:00.0
Return to Compliance Qualifier:	Documented
Violation Responsible Agency:	State
Scheduled Compliance Date:	Not reported
Enforcement Identifier:	001
Date of Enforcement Action:	2012-03-13 00:00:00.0
Enforcement Responsible Agency:	State
Enforcement Docket Number:	Not reported
Enforcement Attorney:	Not reported
Corrective Action Component:	No
Appeal Initiated Date:	Not reported
Appeal Resolution Date:	Not reported
Disposition Status Date:	Not reported
Disposition Status:	Not reported
Disposition Status Description:	Not reported
Consent/Final Order Sequence Number:	Not reported
Consent/Final Order Respondent Name:	Not reported
Consent/Final Order Lead Agency:	Not reported
Enforcement Type:	WRITTEN INFORMAL
Enforcement Responsible Person:	WALLM
Enforcement Responsible Sub-Organization:	SW
SEP Sequence Number:	Not reported
SEP Expenditure Amount:	Not reported
SEP Scheduled Completion Date:	Not reported
SEP Actual Date:	Not reported
SEP Defaulted Date:	Not reported
SEP Type:	Not reported
SEP Type Description:	Not reported
Proposed Amount:	Not reported
Final Monetary Amount:	Not reported

Map ID
Direction
Distance
Elevation

MAP FINDINGS

Site

Database(s)

EDR ID Number
EPA ID Number

POWDER COATING SYSTEMS INC (Continued)

1000659561

Paid Amount:	Not reported
Final Count:	Not reported
Final Amount:	Not reported
Found Violation:	Yes
Agency Which Determined Violation:	State
Violation Short Description:	Listing - General
Date Violation was Determined:	2012-03-07 00:00:00.0
Actual Return to Compliance Date:	2012-03-23 00:00:00.0
Return to Compliance Qualifier:	Documented
Violation Responsible Agency:	State
Scheduled Compliance Date:	Not reported
Enforcement Identifier:	001
Date of Enforcement Action:	2012-03-13 00:00:00.0
Enforcement Responsible Agency:	State
Enforcement Docket Number:	Not reported
Enforcement Attorney:	Not reported
Corrective Action Component:	No
Appeal Initiated Date:	Not reported
Appeal Resolution Date:	Not reported
Disposition Status Date:	Not reported
Disposition Status:	Not reported
Disposition Status Description:	Not reported
Consent/Final Order Sequence Number:	Not reported
Consent/Final Order Respondent Name:	Not reported
Consent/Final Order Lead Agency:	Not reported
Enforcement Type:	WRITTEN INFORMAL
Enforcement Responsible Person:	WALLM
Enforcement Responsible Sub-Organization:	SW
SEP Sequence Number:	Not reported
SEP Expenditure Amount:	Not reported
SEP Scheduled Completion Date:	Not reported
SEP Actual Date:	Not reported
SEP Defaulted Date:	Not reported
SEP Type:	Not reported
SEP Type Description:	Not reported
Proposed Amount:	Not reported
Final Monetary Amount:	Not reported
Paid Amount:	Not reported
Final Count:	Not reported
Final Amount:	Not reported
Found Violation:	Yes
Agency Which Determined Violation:	State
Violation Short Description:	Generators - General
Date Violation was Determined:	2003-08-13 00:00:00.0
Actual Return to Compliance Date:	2003-09-01 00:00:00.0
Return to Compliance Qualifier:	Documented
Violation Responsible Agency:	State
Scheduled Compliance Date:	Not reported
Enforcement Identifier:	001
Date of Enforcement Action:	2003-09-02 00:00:00.0
Enforcement Responsible Agency:	State
Enforcement Docket Number:	Not reported
Enforcement Attorney:	Not reported
Corrective Action Component:	No
Appeal Initiated Date:	Not reported

Map ID
Direction
Distance
Elevation

MAP FINDINGS

Site

Database(s)

EDR ID Number
EPA ID Number

POWDER COATING SYSTEMS INC (Continued)

1000659561

Appeal Resolution Date: Not reported
Disposition Status Date: Not reported
Disposition Status: Not reported
Disposition Status Description: Not reported
Consent/Final Order Sequence Number: Not reported
Consent/Final Order Respondent Name: Not reported
Consent/Final Order Lead Agency: Not reported
Enforcement Type: WRITTEN INFORMAL
Enforcement Responsible Person: WAEPF
Enforcement Responsible Sub-Organization: SW
SEP Sequence Number: Not reported
SEP Expenditure Amount: Not reported
SEP Scheduled Completion Date: Not reported
SEP Actual Date: Not reported
SEP Defaulted Date: Not reported
SEP Type: Not reported
SEP Type Description: Not reported
Proposed Amount: Not reported
Final Monetary Amount: Not reported
Paid Amount: Not reported
Final Count: Not reported
Final Amount: Not reported

Evaluation Action Summary:

Evaluation Date: 1995-12-01 00:00:00.0
Evaluation Responsible Agency: State
Found Violation: No
Evaluation Type Description: COMPLIANCE EVALUATION INSPECTION ON-SITE
Evaluation Responsible Person Identifier: WAJMC
Evaluation Responsible Sub-Organization: SW
Actual Return to Compliance Date: Not reported
Scheduled Compliance Date: Not reported
Date of Request: Not reported
Date Response Received: Not reported
Request Agency: Not reported
Former Citation: Not reported

Evaluation Date: 1993-09-22 00:00:00.0
Evaluation Responsible Agency: State
Found Violation: No
Evaluation Type Description: COMPLIANCE EVALUATION INSPECTION ON-SITE
Evaluation Responsible Person Identifier: WAKKM
Evaluation Responsible Sub-Organization: SW
Actual Return to Compliance Date: Not reported
Scheduled Compliance Date: Not reported
Date of Request: Not reported
Date Response Received: Not reported
Request Agency: Not reported
Former Citation: Not reported

Evaluation Date: 2012-03-07 00:00:00.0
Evaluation Responsible Agency: State
Found Violation: Yes
Evaluation Type Description: COMPLIANCE EVALUATION INSPECTION ON-SITE
Evaluation Responsible Person Identifier: WALLM
Evaluation Responsible Sub-Organization: SW
Actual Return to Compliance Date: 2012-03-23 00:00:00.0

Map ID
Direction
Distance
Elevation

MAP FINDINGS

Site

Database(s)

EDR ID Number
EPA ID Number

POWDER COATING SYSTEMS INC (Continued)

1000659561

Scheduled Compliance Date:	Not reported
Date of Request:	Not reported
Date Response Received:	Not reported
Request Agency:	Not reported
Former Citation:	Not reported
Evaluation Date:	2012-03-07 00:00:00.0
Evaluation Responsible Agency:	State
Found Violation:	Yes
Evaluation Type Description:	COMPLIANCE EVALUATION INSPECTION ON-SITE
Evaluation Responsible Person Identifier:	WALLM
Evaluation Responsible Sub-Organization:	SW
Actual Return to Compliance Date:	2012-03-23 00:00:00.0
Scheduled Compliance Date:	Not reported
Date of Request:	Not reported
Date Response Received:	Not reported
Request Agency:	Not reported
Former Citation:	Not reported
Evaluation Date:	2003-08-13 00:00:00.0
Evaluation Responsible Agency:	State
Found Violation:	Yes
Evaluation Type Description:	COMPLIANCE EVALUATION INSPECTION ON-SITE
Evaluation Responsible Person Identifier:	WAEPF
Evaluation Responsible Sub-Organization:	SW
Actual Return to Compliance Date:	2003-09-01 00:00:00.0
Scheduled Compliance Date:	Not reported
Date of Request:	Not reported
Date Response Received:	Not reported
Request Agency:	Not reported
Former Citation:	Not reported

FINDS:

Registry ID: 110005264800

Click Here:

Environmental Interest/Information System:

Washington Facility / Site Identification System (WA-FSIS) provides a means to query and display data maintained by the Washington Department of Ecology. This system contains key information for each facility/site that is currently, or has been, of interest to the Air Quality, Dam Safety, Hazardous Waste, Toxics Cleanup, and Water Quality Programs.

RCRAInfo is a national information system that supports the Resource Conservation and Recovery Act (RCRA) program through the tracking of events and activities related to facilities that generate, transport, and treat, store, or dispose of hazardous waste. RCRAInfo allows RCRA program staff to track the notification, permit, compliance, and corrective action activities required under RCRA.

[Click this hyperlink](#) while viewing on your computer to access additional FINDS: detail in the EDR Site Report.

ECHO:

Envid: 1000659561
Registry ID: 110005264800

Map ID
Direction
Distance
Elevation

MAP FINDINGS

Site

Database(s)

EDR ID Number
EPA ID Number

POWDER COATING SYSTEMS INC (Continued)

1000659561

DFR URL: <http://echo.epa.gov/detailed-facility-report?fid=110005264800>
Name: POWDER COATING SYSTEMS INC
Address: 109 S 25TH ST
City,State,Zip: TACOMA, WA 98402

AV180
WNW
1/4-1/2
0.471 mi.
2488 ft.

TACOMA COAL GASIFICATION
22ND ST & A ST
TACOMA, WA 98402

WA HSL
WA CSCSL
WA ALLSITES

S105430834
N/A

Site 3 of 4 in cluster AV

Relative:
Higher

HSL:
Name: TACOMA COAL GASIFICATION
Address: Not reported
City,State,Zip: TACOMA, WA
edr_fstat: WA
edr_fzip: Not reported
edr_fcnty: PIERCE
edr_zip: Not reported
Facility Type: Hazardous Sites List
Facility Status: Cleanup Started
FSID Number: 1249
Rank: 0
Region: SW
EDR Link ID: 1249
Region Decode: SOUTHWEST REGIONAL OFFICE

Actual:
45 ft.

CSCSL:
Name: TACOMA COAL GASIFICATION
Address: 22ND ST & A ST
City,State,Zip: TACOMA, WA 98402
Facility ID: 1249
Region: Southwest
Lat/Long: 47.242623855726 / -122.4346452044
Clean Up Siteid: 3675
Site Status: Cleanup Started
Contaminant Name: Petroleum Products-Unspecified
Alternate Site Names: Tacoma Spur
Site Rank: 0 - NPL Site (Fed HRS Score)
Has Institutional Control: Not reported
Past VCP: Not reported
Current VCP: Not reported
Ground Water: Confirmed Above Cleanup Levels
Surface Water: Not reported
Soil: Confirmed Above Cleanup Levels
Sediment: Not reported
Air: Not reported
Bedrock: Not reported
Responsible Unit: Southwest

Name: TACOMA COAL GASIFICATION
Address: 22ND ST & A ST
City,State,Zip: TACOMA, WA 98402
Facility ID: 1249
Region: Southwest
Lat/Long: 47.242623855726 / -122.4346452044
Clean Up Siteid: 3675

Map ID
Direction
Distance
Elevation

MAP FINDINGS

Site

Database(s)

EDR ID Number
EPA ID Number

TACOMA COAL GASIFICATION (Continued)

S105430834

Site Status: Cleanup Started
Contaminant Name: Phenolic Compounds
Alternate Site Names: Tacoma Spur
Site Rank: 0 - NPL Site (Fed HRS Score)
Has Institutional Control: Not reported
Past VCP: Not reported
Current VCP: Not reported
Ground Water: Suspected
Surface Water: Confirmed Above Cleanup Levels
Soil: Suspected
Sediment: Not reported
Air: Not reported
Bedrock: Not reported
Responsible Unit: Southwest

Name: TACOMA COAL GASIFICATION
Address: 22ND ST & A ST
City,State,Zip: TACOMA, WA 98402
Facility ID: 1249
Region: Southwest
Lat/Long: 47.242623855726 / -122.4346452044
Clean Up Siteid: 3675
Site Status: Cleanup Started
Contaminant Name: Polycyclic Aromatic Hydrocarbons
Alternate Site Names: Tacoma Spur
Site Rank: 0 - NPL Site (Fed HRS Score)
Has Institutional Control: Not reported
Past VCP: Not reported
Current VCP: Not reported
Ground Water: Confirmed Above Cleanup Levels
Surface Water: Confirmed Above Cleanup Levels
Soil: Confirmed Above Cleanup Levels
Sediment: Not reported
Air: Not reported
Bedrock: Not reported
Responsible Unit: Southwest

ALLSITES:

Name: TACOMA COAL GASIFICATION
Facility Id: 1249

AW181 **AABERGS INC**
ENE **1407 PUYALLUP AVE**
1/4-1/2 **TACOMA, WA 98421**
0.472 mi.
2492 ft. **Site 2 of 3 in cluster AW**

WA UST **U003665866**
WA ALLSITES **N/A**

Relative: **UST:**
Lower Name: AABERGS INC
Address: 1407 PUYALLUP AVE
City: TACOMA
Zip: 98421
Facility ID: 95484178
Site Id: 508112
UBI: Not reported
Phone Number: Not reported
Decimal Latitude: 47.242241

Map ID
Direction
Distance
Elevation

MAP FINDINGS

Site

Database(s)

EDR ID Number
EPA ID Number

AABERGS INC (Continued)

U003665866

Decimal Longitude: -122.412216

Tank Name: 1
Tag Number: Not reported
Tank Status: Removed
Tank Status Date: 12/10/1999
Tank Install Date: 01/01/1966
Tank Closure Date: Not reported
Capacity Range: Not reported
Tank Permit Expiration Date: Not reported
Tank Upgrade Date: Not reported
Tank Spill Prevention: Not reported
Tank Overfill Prevention: Not reported
Tank Material: Not reported
Tank Construction: Not reported
Tank Tightness Test: Not reported
Tank Corrosion Protection: Not reported
Tank Manifold: Not reported
Tank Release Detection: Not reported
Tank SFC Type: Not reported
Pipe Material: Not reported
Pipe Construction: Not reported
Pipe Primary Release Detection: Not reported
Pipe Second Release Detection: Not reported
Pipe Corrosion Protection: Not reported
Pipe Pumping System: Not reported
Responsible Unit: Southwest
Dispenser/Pump SFC Type: Not reported

Name: AABERGS INC
Address: 1407 PUYALLUP AVE
City: TACOMA
Zip: 98421

Tank Name: 2
Tag Number: Not reported
Tank Status: Removed
Tank Status Date: 12/10/1999
Tank Install Date: 01/01/1956
Tank Closure Date: Not reported
Capacity Range: Not reported
Tank Permit Expiration Date: Not reported
Tank Upgrade Date: Not reported
Tank Spill Prevention: Not reported
Tank Overfill Prevention: Not reported
Tank Material: Not reported
Tank Construction: Not reported
Tank Tightness Test: Not reported
Tank Corrosion Protection: Not reported
Tank Manifold: Not reported
Tank Release Detection: Not reported
Tank SFC Type: Not reported
Pipe Material: Not reported
Pipe Construction: Not reported
Pipe Primary Release Detection: Not reported
Pipe Second Release Detection: Not reported
Pipe Corrosion Protection: Not reported

Map ID
Direction
Distance
Elevation

MAP FINDINGS

Site

Database(s)

EDR ID Number
EPA ID Number

AABERGS INC (Continued)

U003665866

Pipe Pumping System: Not reported
Responsible Unit: Southwest
Dispenser/Pump SFC Type: Not reported

ALLSITES:

Name: AABERGS INC
Facility Id: 95484178

**182
SSE
1/4-1/2
0.473 mi.
2499 ft.**

**HOOD ST RESERVOIR
3110 I ST S
TACOMA, WA 98409**

**WA ALLSITES 1001600510
RCRA NonGen / NLR WAH000009001
FINDS
ECHO
WA MANIFEST**

**Relative:
Higher
Actual:
245 ft.**

ALLSITES:

Name: HOOD ST RESERVOIR
Facility Id: 2788228

RCRA Listings:

Date Form Received by Agency:	2019-02-25 00:00:00.0
Handler Name:	HOOD ST RESERVOIR
Handler Address:	3110 I ST S
Handler City,State,Zip:	TACOMA, WA 98409
EPA ID:	WAH000009001
Contact Name:	JAMES BOZIC
Contact Address:	3628 S 35TH ST
Contact City,State,Zip:	TACOMA, WA 98409
Contact Telephone:	253-502-8767
Contact Fax:	Not reported
Contact Email:	JBOZIC@CITYOFTACOMA.ORG
Contact Title:	SENIOR ENVIRONMENTAL SPECIALIST
EPA Region:	10
Land Type:	Municipal
Federal Waste Generator Description:	Not a generator, verified
Non-Notifier:	Not reported
Biennial Report Cycle:	Not reported
Accessibility:	Not reported
Active Site Indicator:	Not reported
State District Owner:	WA
State District:	SWRO
Mailing Address:	3628 S 35TH ST
Mailing City,State,Zip:	TACOMA, WA 98409
Owner Name:	TACOMA PUBLIC UTILITIES
Owner Type:	Municipal
Operator Name:	TACOMA PUBLIC UTILITIES - HOOD ST RESERVOIR
Operator Type:	Municipal
Short-Term Generator Activity:	No
Importer Activity:	No
Mixed Waste Generator:	No
Transporter Activity:	No
Transfer Facility Activity:	No
Recycler Activity with Storage:	No
Small Quantity On-Site Burner Exemption:	No
Smelting Melting and Refining Furnace Exemption:	No
Underground Injection Control:	No
Off-Site Waste Receipt:	No
Universal Waste Indicator:	No

Map ID
Direction
Distance
Elevation

MAP FINDINGS

Site

Database(s)

EDR ID Number
EPA ID Number

HOOD ST RESERVOIR (Continued)

1001600510

Universal Waste Destination Facility:	No
Federal Universal Waste:	No
Active Site Fed-Reg Treatment Storage and Disposal Facility:	Not reported
Active Site Converter Treatment storage and Disposal Facility:	Not reported
Active Site State-Reg Treatment Storage and Disposal Facility:	Not reported
Active Site State-Reg Handler:	---
Federal Facility Indicator:	Not reported
Hazardous Secondary Material Indicator:	NN
Sub-Part K Indicator:	Not reported
Commercial TSD Indicator:	No
Treatment Storage and Disposal Type:	Not reported
2018 GPRA Permit Baseline:	Not on the Baseline
2018 GPRA Renewals Baseline:	Not on the Baseline
Permit Renewals Workload Universe:	Not reported
Permit Workload Universe:	Not reported
Permit Progress Universe:	Not reported
Post-Closure Workload Universe:	Not reported
Closure Workload Universe:	Not reported
202 GPRA Corrective Action Baseline:	No
Corrective Action Workload Universe:	No
Subject to Corrective Action Universe:	No
Non-TSDFs Where RCRA CA has Been Imposed Universe:	No
TSDFs Potentially Subject to CA Under 3004 (u)/(v) Universe:	No
TSDFs Only Subject to CA under Discretionary Auth Universe:	No
Corrective Action Priority Ranking:	No NCAPS ranking
Environmental Control Indicator:	No
Institutional Control Indicator:	No
Human Exposure Controls Indicator:	N/A
Groundwater Controls Indicator:	N/A
Operating TSDF Universe:	Not reported
Full Enforcement Universe:	Not reported
Significant Non-Complier Universe:	No
Unaddressed Significant Non-Complier Universe:	No
Addressed Significant Non-Complier Universe:	No
Significant Non-Complier With a Compliance Schedule Universe:	No
Financial Assurance Required:	Not reported
Handler Date of Last Change:	2019-04-12 18:52:59.0
Recognized Trader-Importer:	No
Recognized Trader-Exporter:	No
Importer of Spent Lead Acid Batteries:	No
Exporter of Spent Lead Acid Batteries:	No
Recycler Activity Without Storage:	No
Manifest Broker:	No
Sub-Part P Indicator:	Not reported

Biennial: List of Years

Year: 2015

[Click Here for Biennial Reporting System Data:](#)

Hazardous Waste Summary:

Waste Code: D002
Waste Description: CORROSIVE WASTE

Handler - Owner Operator:

Owner/Operator Indicator: Operator

Map ID
Direction
Distance
Elevation

MAP FINDINGS

Site

Database(s)

EDR ID Number
EPA ID Number

HOOD ST RESERVOIR (Continued)

1001600510

Owner/Operator Name: TACOMA PUBLIC UTILITIES
Legal Status: Municipal
Date Became Current: Not reported
Date Ended Current: Not reported
Owner/Operator Address: 3628 S 35TH ST
Owner/Operator City,State,Zip: TACOMA, WA 98409-3192
Owner/Operator Telephone: 253-502-8300
Owner/Operator Telephone Ext: Not reported
Owner/Operator Fax: Not reported
Owner/Operator Email: Not reported

Owner/Operator Indicator: Owner
Owner/Operator Name: TACOMA PUBLIC UTILITIES
Legal Status: Private
Date Became Current: 1999-07-01 00:00:00.
Date Ended Current: Not reported
Owner/Operator Address: 3628 S 35TH ST
Owner/Operator City,State,Zip: TACOMA, WA 98409
Owner/Operator Telephone: 253-502-8300
Owner/Operator Telephone Ext: Not reported
Owner/Operator Fax: Not reported
Owner/Operator Email: Not reported

Owner/Operator Indicator: Owner
Owner/Operator Name: TACOMA PUBLIC UTILITIES
Legal Status: Private
Date Became Current: Not reported
Date Ended Current: Not reported
Owner/Operator Address: 3628 S 35TH ST
Owner/Operator City,State,Zip: TACOMA, WA 98409
Owner/Operator Telephone: 253-502-8300
Owner/Operator Telephone Ext: Not reported
Owner/Operator Fax: Not reported
Owner/Operator Email: Not reported

Owner/Operator Indicator: Owner
Owner/Operator Name: TACOMA PUBLIC UTILITIES
Legal Status: Private
Date Became Current: 1999-07-01 00:00:00.
Date Ended Current: Not reported
Owner/Operator Address: 3628 S 35TH ST
Owner/Operator City,State,Zip: TACOMA, WA 98409
Owner/Operator Telephone: 253-502-8300
Owner/Operator Telephone Ext: Not reported
Owner/Operator Fax: Not reported
Owner/Operator Email: Not reported

Owner/Operator Indicator: Operator
Owner/Operator Name: TACOMA PUB UTIL HOOD ST RESERVOIR
Legal Status: Private
Date Became Current: Not reported
Date Ended Current: Not reported
Owner/Operator Address: 3628 S 35TH ST
Owner/Operator City,State,Zip: TACOMA, WA 98409
Owner/Operator Telephone: 253-502-8300
Owner/Operator Telephone Ext: Not reported
Owner/Operator Fax: Not reported

Map ID
Direction
Distance
Elevation

MAP FINDINGS

Site

Database(s)

EDR ID Number
EPA ID Number

HOOD ST RESERVOIR (Continued)

1001600510

Owner/Operator Email:	Not reported
Owner/Operator Indicator:	Owner
Owner/Operator Name:	TACOMA PUBLIC UTILITIES
Legal Status:	Private
Date Became Current:	Not reported
Date Ended Current:	Not reported
Owner/Operator Address:	3628 S 35TH ST
Owner/Operator City,State,Zip:	TACOMA, WA 98409
Owner/Operator Telephone:	253-502-8300
Owner/Operator Telephone Ext:	Not reported
Owner/Operator Fax:	Not reported
Owner/Operator Email:	Not reported
Owner/Operator Indicator:	Owner
Owner/Operator Name:	TACOMA PUBLIC UTILITIES
Legal Status:	Private
Date Became Current:	Not reported
Date Ended Current:	Not reported
Owner/Operator Address:	3628 S 35TH ST
Owner/Operator City,State,Zip:	TACOMA, WA 98409
Owner/Operator Telephone:	253-502-8300
Owner/Operator Telephone Ext:	Not reported
Owner/Operator Fax:	Not reported
Owner/Operator Email:	Not reported
Owner/Operator Indicator:	Owner
Owner/Operator Name:	TACOMA PUBLIC UTILITIES
Legal Status:	Private
Date Became Current:	Not reported
Date Ended Current:	Not reported
Owner/Operator Address:	3628 S 35TH ST
Owner/Operator City,State,Zip:	TACOMA, WA 98409
Owner/Operator Telephone:	253-502-8300
Owner/Operator Telephone Ext:	Not reported
Owner/Operator Fax:	Not reported
Owner/Operator Email:	Not reported
Owner/Operator Indicator:	Operator
Owner/Operator Name:	TACOMA PUB UTIL HOOD ST RESERVOIR
Legal Status:	Private
Date Became Current:	Not reported
Date Ended Current:	Not reported
Owner/Operator Address:	3628 S 35TH ST
Owner/Operator City,State,Zip:	TACOMA, WA 98409
Owner/Operator Telephone:	253-502-8300
Owner/Operator Telephone Ext:	Not reported
Owner/Operator Fax:	Not reported
Owner/Operator Email:	Not reported
Owner/Operator Indicator:	Owner
Owner/Operator Name:	TACOMA PUBLIC UTILITIES
Legal Status:	Municipal
Date Became Current:	1999-07-01 00:00:00.
Date Ended Current:	Not reported
Owner/Operator Address:	3628 S 35TH ST
Owner/Operator City,State,Zip:	TACOMA, WA 98409

Map ID
Direction
Distance
Elevation

MAP FINDINGS

Site

Database(s)

EDR ID Number
EPA ID Number

HOOD ST RESERVOIR (Continued)

1001600510

Owner/Operator Telephone:	253-502-8300
Owner/Operator Telephone Ext:	Not reported
Owner/Operator Fax:	Not reported
Owner/Operator Email:	Not reported
Owner/Operator Indicator:	Operator
Owner/Operator Name:	TACOMA PUB UTIL HOOD ST RESERVOIR
Legal Status:	Private
Date Became Current:	Not reported
Date Ended Current:	Not reported
Owner/Operator Address:	3628 S 35TH ST
Owner/Operator City,State,Zip:	TACOMA, WA 98409
Owner/Operator Telephone:	253-502-8300
Owner/Operator Telephone Ext:	Not reported
Owner/Operator Fax:	Not reported
Owner/Operator Email:	Not reported
Owner/Operator Indicator:	Owner
Owner/Operator Name:	TACOMA PUBLIC UTILITIES
Legal Status:	Private
Date Became Current:	1999-07-01 00:00:00.
Date Ended Current:	Not reported
Owner/Operator Address:	3628 S 35TH ST
Owner/Operator City,State,Zip:	TACOMA, WA 98409
Owner/Operator Telephone:	253-502-8300
Owner/Operator Telephone Ext:	Not reported
Owner/Operator Fax:	Not reported
Owner/Operator Email:	Not reported
Owner/Operator Indicator:	Operator
Owner/Operator Name:	TACOMA PUB UTIL HOOD ST RESERVOIR
Legal Status:	Private
Date Became Current:	Not reported
Date Ended Current:	Not reported
Owner/Operator Address:	3628 S 35TH ST
Owner/Operator City,State,Zip:	TACOMA, WA 98409
Owner/Operator Telephone:	253-502-8300
Owner/Operator Telephone Ext:	Not reported
Owner/Operator Fax:	Not reported
Owner/Operator Email:	Not reported
Owner/Operator Indicator:	Owner
Owner/Operator Name:	TACOMA PUBLIC UTILITIES
Legal Status:	Private
Date Became Current:	1999-07-01 00:00:00.
Date Ended Current:	Not reported
Owner/Operator Address:	3628 S 35TH ST
Owner/Operator City,State,Zip:	TACOMA, WA 98409
Owner/Operator Telephone:	253-502-8300
Owner/Operator Telephone Ext:	Not reported
Owner/Operator Fax:	Not reported
Owner/Operator Email:	Not reported
Owner/Operator Indicator:	Owner
Owner/Operator Name:	TACOMA PUBLIC UTILITIES
Legal Status:	Municipal
Date Became Current:	Not reported

Map ID
Direction
Distance
Elevation

MAP FINDINGS

Site

Database(s)

EDR ID Number
EPA ID Number

HOOD ST RESERVOIR (Continued)

1001600510

Date Ended Current:	Not reported
Owner/Operator Address:	3628 S 35TH ST
Owner/Operator City,State,Zip:	TACOMA, WA 98409-3192
Owner/Operator Telephone:	253-502-8300
Owner/Operator Telephone Ext:	Not reported
Owner/Operator Fax:	Not reported
Owner/Operator Email:	Not reported
Owner/Operator Indicator:	Operator
Owner/Operator Name:	RUSSELL P
Legal Status:	Private
Date Became Current:	1999-07-01 00:00:00.
Date Ended Current:	Not reported
Owner/Operator Address:	3628 S 35TH ST
Owner/Operator City,State,Zip:	TACOMA, WA 98409-3192
Owner/Operator Telephone:	253-502-8300
Owner/Operator Telephone Ext:	Not reported
Owner/Operator Fax:	Not reported
Owner/Operator Email:	Not reported
Owner/Operator Indicator:	Owner
Owner/Operator Name:	TACOMA PUBLIC UTILITIES
Legal Status:	Private
Date Became Current:	1999-07-01 00:00:00.
Date Ended Current:	Not reported
Owner/Operator Address:	3628 S 35TH ST
Owner/Operator City,State,Zip:	TACOMA, WA 98409
Owner/Operator Telephone:	253-502-8300
Owner/Operator Telephone Ext:	Not reported
Owner/Operator Fax:	Not reported
Owner/Operator Email:	Not reported
Owner/Operator Indicator:	Owner
Owner/Operator Name:	TACOMA PUBLIC UTILITIES
Legal Status:	Private
Date Became Current:	1999-07-01 00:00:00.
Date Ended Current:	Not reported
Owner/Operator Address:	3628 S 35TH ST
Owner/Operator City,State,Zip:	TACOMA, WA 98409
Owner/Operator Telephone:	253-502-8300
Owner/Operator Telephone Ext:	Not reported
Owner/Operator Fax:	Not reported
Owner/Operator Email:	Not reported
Owner/Operator Indicator:	Operator
Owner/Operator Name:	TACOMA PUB UTIL HOOD ST RESERVOIR
Legal Status:	Private
Date Became Current:	Not reported
Date Ended Current:	Not reported
Owner/Operator Address:	3628 S 35TH ST
Owner/Operator City,State,Zip:	TACOMA, WA 98409
Owner/Operator Telephone:	253-502-8300
Owner/Operator Telephone Ext:	Not reported
Owner/Operator Fax:	Not reported
Owner/Operator Email:	Not reported
Owner/Operator Indicator:	Owner

Map ID
Direction
Distance
Elevation

MAP FINDINGS

Site

Database(s)

EDR ID Number
EPA ID Number

HOOD ST RESERVOIR (Continued)

1001600510

Owner/Operator Name:	TACOMA PUBLIC UTILITIES
Legal Status:	Private
Date Became Current:	Not reported
Date Ended Current:	Not reported
Owner/Operator Address:	3628 S 35TH ST
Owner/Operator City,State,Zip:	TACOMA, WA 98409
Owner/Operator Telephone:	253-502-8300
Owner/Operator Telephone Ext:	Not reported
Owner/Operator Fax:	Not reported
Owner/Operator Email:	Not reported
Owner/Operator Indicator:	Operator
Owner/Operator Name:	TACOMA PUB UTIL HOOD ST RESERVOIR
Legal Status:	Private
Date Became Current:	Not reported
Date Ended Current:	Not reported
Owner/Operator Address:	3628 S 35TH ST
Owner/Operator City,State,Zip:	TACOMA, WA 98409
Owner/Operator Telephone:	253-502-8300
Owner/Operator Telephone Ext:	Not reported
Owner/Operator Fax:	Not reported
Owner/Operator Email:	Not reported
Owner/Operator Indicator:	Owner
Owner/Operator Name:	TACOMA PUBLIC UTILITIES
Legal Status:	Private
Date Became Current:	Not reported
Date Ended Current:	Not reported
Owner/Operator Address:	3628 S 35TH ST
Owner/Operator City,State,Zip:	TACOMA, WA 98409
Owner/Operator Telephone:	253-502-8300
Owner/Operator Telephone Ext:	Not reported
Owner/Operator Fax:	Not reported
Owner/Operator Email:	Not reported
Owner/Operator Indicator:	Owner
Owner/Operator Name:	TACOMA PUBLIC UTILITIES
Legal Status:	Private
Date Became Current:	Not reported
Date Ended Current:	Not reported
Owner/Operator Address:	3628 S 35TH ST
Owner/Operator City,State,Zip:	TACOMA, WA 98409
Owner/Operator Telephone:	253-502-8300
Owner/Operator Telephone Ext:	Not reported
Owner/Operator Fax:	Not reported
Owner/Operator Email:	Not reported
Owner/Operator Indicator:	Owner
Owner/Operator Name:	TACOMA PUBLIC UTILITIES
Legal Status:	Private
Date Became Current:	1999-07-01 00:00:00.
Date Ended Current:	Not reported
Owner/Operator Address:	3628 S 35TH ST
Owner/Operator City,State,Zip:	TACOMA, WA 98409
Owner/Operator Telephone:	253-502-8300
Owner/Operator Telephone Ext:	Not reported
Owner/Operator Fax:	Not reported

Map ID
Direction
Distance
Elevation

MAP FINDINGS

Site

Database(s)

EDR ID Number
EPA ID Number

HOOD ST RESERVOIR (Continued)

1001600510

Owner/Operator Email:	Not reported
Owner/Operator Indicator:	Operator
Owner/Operator Name:	TACOMA PUB UTIL HOOD ST RESERVOIR
Legal Status:	Private
Date Became Current:	Not reported
Date Ended Current:	Not reported
Owner/Operator Address:	3628 S 35TH ST
Owner/Operator City,State,Zip:	TACOMA, WA 98409
Owner/Operator Telephone:	253-502-8300
Owner/Operator Telephone Ext:	Not reported
Owner/Operator Fax:	Not reported
Owner/Operator Email:	Not reported
Owner/Operator Indicator:	Operator
Owner/Operator Name:	TACOMA PUB UTIL HOOD ST RESERVOIR
Legal Status:	Private
Date Became Current:	Not reported
Date Ended Current:	Not reported
Owner/Operator Address:	3628 S 35TH ST
Owner/Operator City,State,Zip:	TACOMA, WA 98409
Owner/Operator Telephone:	253-502-8300
Owner/Operator Telephone Ext:	Not reported
Owner/Operator Fax:	Not reported
Owner/Operator Email:	Not reported
Owner/Operator Indicator:	Owner
Owner/Operator Name:	TACOMA PUBLIC UTILITIES
Legal Status:	Municipal
Date Became Current:	2017-12-31 00:00:00.
Date Ended Current:	Not reported
Owner/Operator Address:	3628 S 35TH ST
Owner/Operator City,State,Zip:	TACOMA, WA 98409
Owner/Operator Telephone:	253-502-8300
Owner/Operator Telephone Ext:	Not reported
Owner/Operator Fax:	Not reported
Owner/Operator Email:	Not reported
Owner/Operator Indicator:	Operator
Owner/Operator Name:	TACOMA PUBLIC UTILITIES - HOOD ST RESERVOIR
Legal Status:	Municipal
Date Became Current:	1999-07-01 00:00:00.
Date Ended Current:	Not reported
Owner/Operator Address:	3628 S 35TH ST
Owner/Operator City,State,Zip:	TACOMA, WA 98409
Owner/Operator Telephone:	253-502-8300
Owner/Operator Telephone Ext:	Not reported
Owner/Operator Fax:	Not reported
Owner/Operator Email:	Not reported
Owner/Operator Indicator:	Owner
Owner/Operator Name:	TACOMA PUBLIC U T
Legal Status:	Private
Date Became Current:	1999-07-01 00:00:00.
Date Ended Current:	Not reported
Owner/Operator Address:	3628 S 35TH ST
Owner/Operator City,State,Zip:	TACOMA, WA 98409-3192

Map ID
Direction
Distance
Elevation

MAP FINDINGS

Site

Database(s)

EDR ID Number
EPA ID Number

HOOD ST RESERVOIR (Continued)

1001600510

Owner/Operator Telephone:	253-502-8300
Owner/Operator Telephone Ext:	Not reported
Owner/Operator Fax:	Not reported
Owner/Operator Email:	Not reported
Owner/Operator Indicator:	Owner
Owner/Operator Name:	TACOMA PUBLIC UTILITIES
Legal Status:	Private
Date Became Current:	1999-07-01 00:00:00.
Date Ended Current:	Not reported
Owner/Operator Address:	3628 S 35TH ST
Owner/Operator City,State,Zip:	TACOMA, WA 98409
Owner/Operator Telephone:	253-502-8300
Owner/Operator Telephone Ext:	Not reported
Owner/Operator Fax:	Not reported
Owner/Operator Email:	Not reported
Owner/Operator Indicator:	Owner
Owner/Operator Name:	TACOMA PUBLIC UTILITIES
Legal Status:	Private
Date Became Current:	Not reported
Date Ended Current:	Not reported
Owner/Operator Address:	3628 S 35TH ST
Owner/Operator City,State,Zip:	TACOMA, WA 98409
Owner/Operator Telephone:	253-502-8300
Owner/Operator Telephone Ext:	Not reported
Owner/Operator Fax:	Not reported
Owner/Operator Email:	Not reported
Owner/Operator Indicator:	Owner
Owner/Operator Name:	TACOMA PUBLIC UTILITIES
Legal Status:	Municipal
Date Became Current:	Not reported
Date Ended Current:	Not reported
Owner/Operator Address:	3628 S 35TH ST
Owner/Operator City,State,Zip:	TACOMA, WA 98409-3192
Owner/Operator Telephone:	253-502-8300
Owner/Operator Telephone Ext:	Not reported
Owner/Operator Fax:	Not reported
Owner/Operator Email:	Not reported
Owner/Operator Indicator:	Operator
Owner/Operator Name:	TACOMA PUBLIC UTILITIES
Legal Status:	Municipal
Date Became Current:	Not reported
Date Ended Current:	Not reported
Owner/Operator Address:	3628 S 35TH ST
Owner/Operator City,State,Zip:	TACOMA, WA 98409-3192
Owner/Operator Telephone:	253-502-8300
Owner/Operator Telephone Ext:	Not reported
Owner/Operator Fax:	Not reported
Owner/Operator Email:	Not reported
Owner/Operator Indicator:	Operator
Owner/Operator Name:	TACOMA PUB UTIL HOOD ST RESERVOIR
Legal Status:	Private
Date Became Current:	Not reported

Map ID
Direction
Distance
Elevation

MAP FINDINGS

Site

Database(s)

EDR ID Number
EPA ID Number

HOOD ST RESERVOIR (Continued)

1001600510

Date Ended Current:	Not reported
Owner/Operator Address:	3628 S 35TH ST
Owner/Operator City,State,Zip:	TACOMA, WA 98409
Owner/Operator Telephone:	253-502-8300
Owner/Operator Telephone Ext:	Not reported
Owner/Operator Fax:	Not reported
Owner/Operator Email:	Not reported
Owner/Operator Indicator:	Owner
Owner/Operator Name:	TACOMA PUBLIC UTILITIES
Legal Status:	Private
Date Became Current:	1999-07-01 00:00:00.
Date Ended Current:	Not reported
Owner/Operator Address:	3628 S 35TH ST
Owner/Operator City,State,Zip:	TACOMA, WA 98409
Owner/Operator Telephone:	253-502-8300
Owner/Operator Telephone Ext:	Not reported
Owner/Operator Fax:	Not reported
Owner/Operator Email:	Not reported
Owner/Operator Indicator:	Owner
Owner/Operator Name:	TACOMA PUBLIC UTILITIES
Legal Status:	Private
Date Became Current:	Not reported
Date Ended Current:	Not reported
Owner/Operator Address:	3628 S 35TH ST
Owner/Operator City,State,Zip:	TACOMA, WA 98409
Owner/Operator Telephone:	253-502-8300
Owner/Operator Telephone Ext:	Not reported
Owner/Operator Fax:	Not reported
Owner/Operator Email:	Not reported
Historic Generators:	
Receive Date:	2016-02-29 00:00:00.0
Handler Name:	HOOD ST RESERVOIR
Federal Waste Generator Description:	Large Quantity Generator
State District Owner:	WA
Large Quantity Handler of Universal Waste:	No
Recognized Trader Importer:	No
Recognized Trader Exporter:	No
Spent Lead Acid Battery Importer:	No
Spent Lead Acid Battery Exporter:	No
Current Record:	No
Non Storage Recycler Activity:	Not reported
Electronic Manifest Broker:	Not reported
Receive Date:	2015-07-27 00:00:00.0
Handler Name:	HOOD ST RESERVOIR
Federal Waste Generator Description:	Not a generator, verified
State District Owner:	WA
Large Quantity Handler of Universal Waste:	No
Recognized Trader Importer:	No
Recognized Trader Exporter:	No
Spent Lead Acid Battery Importer:	No
Spent Lead Acid Battery Exporter:	No
Current Record:	No
Non Storage Recycler Activity:	Not reported

Map ID
Direction
Distance
Elevation

MAP FINDINGS

Site

Database(s)

EDR ID Number
EPA ID Number

HOOD ST RESERVOIR (Continued)

1001600510

Electronic Manifest Broker:	Not reported
Receive Date:	2001-02-28 00:00:00.0
Handler Name:	HOOD ST RESERVOIR
Federal Waste Generator Description:	Not a generator, verified
State District Owner:	WA
Large Quantity Handler of Universal Waste:	No
Recognized Trader Importer:	No
Recognized Trader Exporter:	No
Spent Lead Acid Battery Importer:	No
Spent Lead Acid Battery Exporter:	No
Current Record:	No
Non Storage Recycler Activity:	Not reported
Electronic Manifest Broker:	Not reported
Receive Date:	2001-05-01 00:00:00.0
Handler Name:	HOOD ST RESERVOIR
Federal Waste Generator Description:	Not a generator, verified
State District Owner:	WA
Large Quantity Handler of Universal Waste:	No
Recognized Trader Importer:	No
Recognized Trader Exporter:	No
Spent Lead Acid Battery Importer:	No
Spent Lead Acid Battery Exporter:	No
Current Record:	No
Non Storage Recycler Activity:	Not reported
Electronic Manifest Broker:	Not reported
Receive Date:	1999-07-01 00:00:00.0
Handler Name:	HOOD ST RESERVOIR
Federal Waste Generator Description:	Small Quantity Generator
State District Owner:	WA
Large Quantity Handler of Universal Waste:	No
Recognized Trader Importer:	No
Recognized Trader Exporter:	No
Spent Lead Acid Battery Importer:	No
Spent Lead Acid Battery Exporter:	No
Current Record:	No
Non Storage Recycler Activity:	Not reported
Electronic Manifest Broker:	Not reported
Receive Date:	2000-02-08 00:00:00.0
Handler Name:	HOOD ST RESERVOIR
Federal Waste Generator Description:	Small Quantity Generator
State District Owner:	WA
Large Quantity Handler of Universal Waste:	No
Recognized Trader Importer:	No
Recognized Trader Exporter:	No
Spent Lead Acid Battery Importer:	No
Spent Lead Acid Battery Exporter:	No
Current Record:	No
Non Storage Recycler Activity:	Not reported
Electronic Manifest Broker:	Not reported
Receive Date:	2001-02-28 00:00:00.0
Handler Name:	HOOD ST RESERVOIR
Federal Waste Generator Description:	Not a generator, verified

Map ID
Direction
Distance
Elevation

MAP FINDINGS

Site

Database(s)

EDR ID Number
EPA ID Number

HOOD ST RESERVOIR (Continued)

1001600510

State District Owner:	WA
Large Quantity Handler of Universal Waste:	No
Recognized Trader Importer:	No
Recognized Trader Exporter:	No
Spent Lead Acid Battery Importer:	No
Spent Lead Acid Battery Exporter:	No
Current Record:	No
Non Storage Recycler Activity:	Not reported
Electronic Manifest Broker:	Not reported
Receive Date:	2001-04-30 00:00:00.0
Handler Name:	HOOD ST RESERVOIR
Federal Waste Generator Description:	Not a generator, verified
State District Owner:	WA
Large Quantity Handler of Universal Waste:	No
Recognized Trader Importer:	No
Recognized Trader Exporter:	No
Spent Lead Acid Battery Importer:	No
Spent Lead Acid Battery Exporter:	No
Current Record:	No
Non Storage Recycler Activity:	Not reported
Electronic Manifest Broker:	Not reported
Receive Date:	2015-07-27 00:00:00.0
Handler Name:	HOOD ST RESERVOIR
Federal Waste Generator Description:	Not a generator, verified
State District Owner:	WA
Large Quantity Handler of Universal Waste:	No
Recognized Trader Importer:	No
Recognized Trader Exporter:	No
Spent Lead Acid Battery Importer:	No
Spent Lead Acid Battery Exporter:	No
Current Record:	No
Non Storage Recycler Activity:	Not reported
Electronic Manifest Broker:	Not reported
Receive Date:	2016-02-29 00:00:00.0
Handler Name:	HOOD ST RESERVOIR
Federal Waste Generator Description:	Large Quantity Generator
State District Owner:	WA
Large Quantity Handler of Universal Waste:	No
Recognized Trader Importer:	No
Recognized Trader Exporter:	No
Spent Lead Acid Battery Importer:	No
Spent Lead Acid Battery Exporter:	No
Current Record:	No
Non Storage Recycler Activity:	Not reported
Electronic Manifest Broker:	Not reported
Receive Date:	2017-02-10 00:00:00.0
Handler Name:	HOOD ST RESERVOIR
Federal Waste Generator Description:	Not a generator, verified
State District Owner:	WA
Large Quantity Handler of Universal Waste:	No
Recognized Trader Importer:	No
Recognized Trader Exporter:	No
Spent Lead Acid Battery Importer:	No

Map ID
Direction
Distance
Elevation

MAP FINDINGS

Site

Database(s)

EDR ID Number
EPA ID Number

HOOD ST RESERVOIR (Continued)

1001600510

Spent Lead Acid Battery Exporter:	No
Current Record:	No
Non Storage Recycler Activity:	Not reported
Electronic Manifest Broker:	Not reported
Receive Date:	2018-02-15 00:00:00.0
Handler Name:	HOOD ST RESERVOIR
Federal Waste Generator Description:	Not a generator, verified
State District Owner:	WA
Large Quantity Handler of Universal Waste:	No
Recognized Trader Importer:	No
Recognized Trader Exporter:	No
Spent Lead Acid Battery Importer:	No
Spent Lead Acid Battery Exporter:	No
Current Record:	No
Non Storage Recycler Activity:	Not reported
Electronic Manifest Broker:	Not reported
Receive Date:	2019-02-25 00:00:00.0
Handler Name:	HOOD ST RESERVOIR
Federal Waste Generator Description:	Not a generator, verified
State District Owner:	WA
Large Quantity Handler of Universal Waste:	No
Recognized Trader Importer:	No
Recognized Trader Exporter:	No
Spent Lead Acid Battery Importer:	No
Spent Lead Acid Battery Exporter:	No
Current Record:	Yes
Non Storage Recycler Activity:	Not reported
Electronic Manifest Broker:	Not reported

List of NAICS Codes and Descriptions:

NAICS Code:	22131
NAICS Description:	WATER SUPPLY AND IRRIGATION SYSTEMS
NAICS Code:	221310
NAICS Description:	WATER SUPPLY AND IRRIGATION SYSTEMS

Facility Has Received Notices of Violation:

No Violations Found:

Evaluation Action Summary:

No Evaluations Found:

FINDS:

Registry ID: 110005395722

Click Here:

Environmental Interest/Information System:

Washington Facility / Site Identification System (WA-FSIS) provides a means to query and display data maintained by the Washington Department of Ecology. This system contains key information for each facility/site that is currently, or has been, of interest to the Air

Map ID
Direction
Distance
Elevation

MAP FINDINGS

Site

Database(s)

EDR ID Number
EPA ID Number

HOOD ST RESERVOIR (Continued)

1001600510

Quality, Dam Safety, Hazardous Waste, Toxics Cleanup, and Water Quality Programs.
RCRAInfo is a national information system that supports the Resource Conservation and Recovery Act (RCRA) program through the tracking of events and activities related to facilities that generate, transport, and treat, store, or dispose of hazardous waste. RCRAInfo allows RCRA program staff to track the notification, permit, compliance, and corrective action activities required under RCRA.
HAZARDOUS WASTE BIENNIAL REPORTER

[Click this hyperlink](#) while viewing on your computer to access additional FINDS: detail in the EDR Site Report.

ECHO:

Envid: 1001600510
Registry ID: 110005395722
DFR URL: <http://echo.epa.gov/detailed-facility-report?fid=110005395722>
Name: HOOD ST RESERVOIR
Address: 3110 I ST S
City,State,Zip: TACOMA, WA 98409

WA MANIFEST:

Name: HOOD ST RESERVOIR
Address: 3110 I ST S
City,State,Zip: TACOMA, WA 98409
Facility Address 2: Not reported
Facility ID: 2788228
EPA ID: WAH000009001
NAICS: 221310
State Waste Code Desc: Not reported
Federal Waste Code Desc: Not reported
Form Comm: Not reported
Data Year: 2017
Permit by Rule: False
Mailing Address 2: Not reported
Treatment by Generator: False
Mixed Radioactive Waste: False
Importer of Hazardous Waste: False
Immediate Recycler: False
Treatment/Storage/Disposal/Recycling Facility: False
Generator of Dangerous Fuel Waste: False
Generator Marketing to Burner: False
Other Marketers (i.e., blender, distributor, etc.): False
Utility Boiler Burner: False
Industry Boiler Burner: False
Industrial Furnace: False
Smelter Defferal: False
Universal Waste: Not reported
Off-Specification: Not reported
LN Address 2: Not reported
Tax Reg #: 278012338
Business Type: Not reported
Mail Name: Not reported
Mailing Address: 3628 S 35TH ST
Mailing City,State,Zip: TACOMA, WA 98409
Legal Organization Name: Tacoma Public Utilities
Legal Organization Type: Municipal

Map ID
Direction
Distance
Elevation

MAP FINDINGS

Site

Database(s)

EDR ID Number
EPA ID Number

HOOD ST RESERVOIR (Continued)

1001600510

Legal Contact:	Not reported
Legal Address:	3628 S 35TH ST
Legal Address 2:	Not reported
Legal City,State,Zip:	TACOMA, WA 98409
Legal Phone Number:	(253)502-8300
Legal Effective Date:	07/01/1999
Land Organization Name:	Tacoma Public Utilities
Land Organization Type:	Municipal
Land Contact:	Not reported
Land Address:	3628 S 35TH ST
Land City,State,Zip:	TACOMA, WA 98409
Land Phone Number:	(253)502-8300
Operator Organization Name:	Tacoma Public Utilities - Hood St Reserv
Operator Organization Type:	Municipal
Operator:	Not reported
Operator Address:	3628 S 35TH ST
Operator Address 2:	Not reported
Operator City,State,Zip:	TACOMA, WA 98409
Operator Phone Number:	(253)502-8300
Operator Effective Date:	07/01/1999
Site Contact:	Not reported
Site Contact Address:	Not reported
Contact City,State,Zip:	Not reported
Site Contact Phone Number:	Not reported
Site Contact Email:	Not reported
Gen Status Code:	XQG
Monthly Generation:	False
Batch Generation:	False
One Time Generation:	False
Transport Own Waste:	False
Transports Other Waste:	False
Recycler Onsite:	False
Transfer Facility:	False
Other Exemption:	Not reported
UW Battery Gen:	False
Used Oil Transporter:	False
Used Oil Transfer Facility:	False
Used Oil Processor:	False
Used Oil Refiner:	False
Used Oil Fuel Marketer Directs Shipments:	False
Used Oil Fuel Marketer Meets Specs:	False
Site Contact Address 2:	Not reported
Name:	HOOD ST RESERVOIR
Address:	3110 I ST S
City,State,Zip:	TACOMA, WA 98409
Facility Address 2:	Not reported
Facility ID:	2788228
EPA ID:	WAH000009001
NAICS:	221310
State Waste Code Desc:	Not reported
Federal Waste Code Desc:	Not reported
Form Comm:	Not reported
Data Year:	2017
Permit by Rule:	False
Mailing Address 2:	Not reported
Treatment by Generator:	False

Map ID
Direction
Distance
Elevation

MAP FINDINGS

Site

Database(s)

EDR ID Number
EPA ID Number

HOOD ST RESERVOIR (Continued)

1001600510

Mixed Radioactive Waste:	False
Importer of Hazardous Waste:	False
Immediate Recycler:	False
Treatment/Storage/Disposal/Recycling Facility:	False
Generator of Dangerous Fuel Waste:	False
Generator Marketing to Burner:	False
Other Marketers (i.e., blender, distributor, etc.):	False
Utility Boiler Burner:	False
Industry Boiler Burner:	False
Industrial Furnace:	False
Smelter Defferal:	False
Universal Waste:	Not reported
Off-Specification:	Not reported
LN Address 2:	Not reported
Tax Reg #:	278012338
Business Type:	Water Distribution
Mail Name:	Tacoma Public Utilities
Mailing Address:	3628 S 35TH ST
Mailing City,State,Zip:	TACOMA, WA 98409-3192
Legal Organization Name:	Tacoma Public Utilities
Legal Organization Type:	Municipal
Legal Contact:	Not reported
Legal Address:	3628 S 35TH ST
Legal Address 2:	Not reported
Legal City,State,Zip:	TACOMA, WA 98409-3192
Legal Phone Number:	(253)502-8300
Legal Effective Date:	07/01/1999
Land Organization Name:	Tacoma Public Utilities
Land Organization Type:	Municipal
Land Contact:	Not reported
Land Address:	3628 S 35TH ST
Land City,State,Zip:	TACOMA, WA 98409-3192
Land Phone Number:	(253)502-8300
Operator Organization Name:	Tacoma Pub Util Hood St Reservoir
Operator Organization Type:	Municipal
Operator:	Not reported
Operator Address:	3628 S 35TH ST
Operator Address 2:	Not reported
Operator City,State,Zip:	TACOMA, WA 98409-3192
Operator Phone Number:	(253)502-8300
Operator Effective Date:	07/01/1999
Site Contact:	Jeromy Adams
Site Contact Address:	3628 S 35TH ST
Contact City,State,Zip:	TACOMA, WA 98409-3192
Site Contact Phone Number:	(253)502-8300
Site Contact Email:	jadams2@cityoftacoma.org
Gen Status Code:	XQG
Monthly Generation:	False
Batch Generation:	False
One Time Generation:	False
Transport Own Waste:	False
Tranports Other Waste:	False
Recycler Onsite:	False
Transfer Facility:	False
Other Exemption:	Not reported
UW Battery Gen:	False
Used Oil Transporter:	False

Map ID
Direction
Distance
Elevation

MAP FINDINGS

Site

Database(s)

EDR ID Number
EPA ID Number

HOOD ST RESERVOIR (Continued)

1001600510

Used Oil Transfer Facility:	False
Used Oil Processor:	False
Used Oil Refiner:	False
Used Oil Fuel Marketer Directs Shipments:	False
Used Oil Fuel Marketer Meets Specs:	False
Site Contact Address 2:	Not reported
Name:	HOOD ST RESERVOIR
Address:	3110 I ST S
City,State,Zip:	TACOMA, WA 98409
Facility Address 2:	Not reported
Facility ID:	2788228
EPA ID:	WAH000009001
NAICS:	221310
State Waste Code Desc:	Not reported
Federal Waste Code Desc:	Not reported
Form Comm:	Not reported
Data Year:	2016
Permit by Rule:	False
Mailing Address 2:	Not reported
Treatment by Generator:	False
Mixed Radioactive Waste:	False
Importer of Hazardous Waste:	False
Immediate Recycler:	False
Treatment/Storage/Disposal/Recycling Facility:	False
Generator of Dangerous Fuel Waste:	False
Generator Marketing to Burner:	False
Other Marketers (i.e., blender, distributor, etc.):	False
Utility Boiler Burner:	False
Industry Boiler Burner:	False
Industrial Furnace:	False
Smelter Defferal:	False
Universal Waste:	Not reported
Off-Specification:	Not reported
LN Address 2:	Not reported
Tax Reg #:	Not reported
Business Type:	Water Distribution
Mail Name:	Tacoma Public Utilities
Mailing Address:	3628 S 35TH ST
Mailing City,State,Zip:	TACOMA, WA 98409-3192
Legal Organization Name:	Tacoma Public Utilities
Legal Organization Type:	Municipal
Legal Contact:	Not reported
Legal Address:	3628 S 35TH ST
Legal Address 2:	Not reported
Legal City,State,Zip:	TACOMA, WA 98409-3192
Legal Phone Number:	(253)502-8300
Legal Effective Date:	07/01/1999
Land Organization Name:	Tacoma Public Utilities
Land Organization Type:	Municipal
Land Contact:	Not reported
Land Address:	3628 S 35TH ST
Land City,State,Zip:	TACOMA, WA 98409-3192
Land Phone Number:	(253)502-8300
Operator Organization Name:	Tacoma Pub Util Hood St Reservoir
Operator Organization Type:	Municipal
Operator:	Not reported

Map ID
Direction
Distance
Elevation

MAP FINDINGS

Site

Database(s)

EDR ID Number
EPA ID Number

HOOD ST RESERVOIR (Continued)

1001600510

Operator Address: 3628 S 35TH ST
Operator Address 2: Not reported
Operator City,State,Zip: TACOMA, WA 98409-3192
Operator Phone Number: (253)502-8300
Operator Effective Date: 07/01/1999
Site Contact: Jeromy Adams
Site Contact Address: 3628 S 35TH ST
Contact City,State,Zip: TACOMA, WA 98409-3192
Site Contact Phone Number: (253)502-8300
Site Contact Email: jadams2@cityoftacoma.org
Gen Status Code: XQG
Monthly Generation: False
Batch Generation: False
One Time Generation: False
Transport Own Waste: False
Tranports Other Waste: False
Recycler Onsite: False
Transfer Facility: False
Other Exemption: Not reported
UW Battery Gen: False
Used Oil Transporter: False
Used Oil Transfer Facility: False
Used Oil Processor: False
Used Oil Refiner: False
Used Oil Fuel Marketer Directs Shipments: False
Used Oil Fuel Marketer Meets Specs: False
Site Contact Address 2: Not reported

Name: HOOD ST RESERVOIR
Address: 3110 I ST S
City,State,Zip: TACOMA, WA 98409
Facility Address 2: Not reported
Facility ID: 2788228
EPA ID: WAH000009001
NAICS: 221310
State Waste Code Desc: Not reported
Federal Waste Code Desc: D002
Form Comm: Not reported
Data Year: 2015
Permit by Rule: False
Mailing Address 2: Not reported
Treatment by Generator: False
Mixed Radioactive Waste: False
Importer of Hazardous Waste: False
Immediate Recycler: False
Treatment/Storage/Disposal/Recycling Facility: False
Generator of Dangerous Fuel Waste: False
Generator Marketing to Burner: False
Other Marketers (i.e., blender, distributor, etc.): False
Utility Boiler Burner: False
Industry Boiler Burner: False
Industrial Furnace: False
Smelter Defferal: False
Universal Waste: Not reported
Off-Specification: Not reported
LN Address 2: Not reported
Tax Reg #: Not reported

Map ID
Direction
Distance
Elevation

MAP FINDINGS

Site

Database(s)

EDR ID Number
EPA ID Number

HOOD ST RESERVOIR (Continued)

1001600510

Business Type:	Water Distribution
Mail Name:	Tacoma Public Utilities
Mailing Address:	3628 S 35TH ST
Mailing City,State,Zip:	TACOMA, WA 98409-3192
Legal Organization Name:	Tacoma Public Utilities
Legal Organization Type:	Municipal
Legal Contact:	Not reported
Legal Address:	3628 S 35TH ST
Legal Address 2:	Not reported
Legal City,State,Zip:	TACOMA, WA 98409-3192
Legal Phone Number:	(253)502-8300
Legal Effective Date:	07/01/1999
Land Organization Name:	Tacoma Public Utilities
Land Organization Type:	Municipal
Land Contact:	Not reported
Land Address:	3628 S 35TH ST
Land City,State,Zip:	TACOMA, WA 98409-3192
Land Phone Number:	(253)502-8300
Operator Organization Name:	Tacoma Pub Util Hood St Reservoir
Operator Organization Type:	Municipal
Operator:	Jeromy Adams
Operator Address:	3628 S 35TH ST
Operator Address 2:	Not reported
Operator City,State,Zip:	TACOMA, WA 98409-3192
Operator Phone Number:	(253)502-8300
Operator Effective Date:	07/01/1999
Site Contact:	Samuel R Rupert
Site Contact Address:	3628 S 35TH ST
Contact City,State,Zip:	TACOMA, WA 98409-3192
Site Contact Phone Number:	(253)502-8513
Site Contact Email:	srupert@cityoftacoma.org
Gen Status Code:	LQG
Monthly Generation:	False
Batch Generation:	True
One Time Generation:	False
Transport Own Waste:	False
Tranports Other Waste:	False
Recycler Onsite:	False
Transfer Facility:	False
Other Exemption:	Not reported
UW Battery Gen:	False
Used Oil Transporter:	False
Used Oil Transfer Facility:	False
Used Oil Processor:	False
Used Oil Refiner:	False
Used Oil Fuel Marketer Directs Shipments:	False
Used Oil Fuel Marketer Meets Specs:	False
Site Contact Address 2:	Not reported
Waste Stream Generated:	
Waste Managed Off Site:	Y
State Only Waste Code 1:	Not reported
State Only Waste Code 2:	Not reported
Report Managed On Site:	0
KG Managed On Site:	0
Generator Treatment Code:	Not reported
Permit By Rule Code:	Not reported
WCDE Residence Code:	Not reported

Map ID
Direction
Distance
Elevation

MAP FINDINGS

Site

Database(s)

EDR ID Number
EPA ID Number

HOOD ST RESERVOIR (Continued)

1001600510

WCDH Origin Code: 2
WCDE On Site Code: Not reported
WCDB Code: W110
Description: Sodium Hydroxide Waste (D002)
CORb Sequence Number: 155430
Sequence Number: 3400181
Mixed Radioactive Flag: False
Designation Code: D
Reported Quantity: 750
Quantity Unit: GAL
Kilograms Quantity: 4315.44186
Density Number: 1.52
Density Quantity: SPG

Shipments Sent:
CORB Waste Sequence Number: 155430
Waste Sequence Number: 3400181
Sequence Number: 1970416
Shipment Date: 2015-08-06 00:00:00
Manifest Document ID: 012247149FLE
Reported Quantity: 750
Unit of Measure: GAL
Kilograms Quantity: 4315.44186
Receiving EPAID: WAD020257945

Waste Stream Off Site Mgmt:
Waste CORB Sequence Number: 155430
Waste Sequence Number: 3400181
Sequence Number: 895286
Received EPAID: WAD020257945
Managed Quantity: 750
Kilogram Quantity: 4315.44186
Recycled Percentage: 0
Waste Management System Code: H070

Waste Stream EPA Code:
CORB Waste Sequence Number: 155430
Waste Sequence Number: 3400181
Sequence Number: 7817236
WCDA Code: D002

Waste Stream Source Code:
CORB Waste Sequence Number: 155430
Waste Sequence Number: 3400181
Sequence Number: 1
WCDD Code: G32

Map ID
Direction
Distance
Elevation

MAP FINDINGS

EDR ID Number
EPA ID Number

AV183
West
1/4-1/2
0.474 mi.
2501 ft.

CARLSON FORMETEC
2202 A ST
TACOMA, WA 98402
Site 4 of 4 in cluster AV

WA ALLSITES
RCRA NonGen / NLR
FINDS
ECHO
WA MANIFEST

1000292467
WAD083734780

Relative:
Higher
Actual:
50 ft.

ALLSITES:
Name: CARLSON FORMETEC INC
Facility Id: 42735245

RCRA Listings:

Date Form Received by Agency:	2018-03-16 00:00:00.0
Handler Name:	CARLSON FORMETEC INC
Handler Address:	2202 A ST
Handler City,State,Zip:	TACOMA, WA 98042
EPA ID:	WAD083734780
Contact Name:	FORREST DAVIS
Contact Address:	2202 A STREET
Contact City,State,Zip:	TACOMA, WA 98402
Contact Telephone:	253-627-1903
Contact Fax:	Not reported
Contact Email:	FORRESTDAVIS@OMADAIN.COM
Contact Title:	QUALITY SYSTEMS MANAGER
EPA Region:	10
Land Type:	Private
Federal Waste Generator Description:	Not a generator, verified
Non-Notifier:	Not reported
Biennial Report Cycle:	Not reported
Accessibility:	Not reported
Active Site Indicator:	Not reported
State District Owner:	WA
State District:	SWRO
Mailing Address:	2202 A ST
Mailing City,State,Zip:	TACOMA, WA 98402
Owner Name:	DBR BLUE SKY III LLC
Owner Type:	Private
Operator Name:	CARLSON FORMETEC INC
Operator Type:	Private
Short-Term Generator Activity:	No
Importer Activity:	No
Mixed Waste Generator:	No
Transporter Activity:	No
Transfer Facility Activity:	No
Recycler Activity with Storage:	No
Small Quantity On-Site Burner Exemption:	No
Smelting Melting and Refining Furnace Exemption:	No
Underground Injection Control:	No
Off-Site Waste Receipt:	No
Universal Waste Indicator:	No
Universal Waste Destination Facility:	No
Federal Universal Waste:	No
Active Site Fed-Reg Treatment Storage and Disposal Facility:	Not reported
Active Site Converter Treatment storage and Disposal Facility:	Not reported
Active Site State-Reg Treatment Storage and Disposal Facility:	Not reported
Active Site State-Reg Handler:	---
Federal Facility Indicator:	Not reported
Hazardous Secondary Material Indicator:	NN
Sub-Part K Indicator:	Not reported
Commercial TSD Indicator:	No

Map ID
Direction
Distance
Elevation

MAP FINDINGS

Site

Database(s)

EDR ID Number
EPA ID Number

CARLSON FORMETEC (Continued)

1000292467

Treatment Storage and Disposal Type:	Not reported
2018 GPRA Permit Baseline:	Not on the Baseline
2018 GPRA Renewals Baseline:	Not on the Baseline
Permit Renewals Workload Universe:	Not reported
Permit Workload Universe:	Not reported
Permit Progress Universe:	Not reported
Post-Closure Workload Universe:	Not reported
Closure Workload Universe:	Not reported
202 GPRA Corrective Action Baseline:	No
Corrective Action Workload Universe:	No
Subject to Corrective Action Universe:	No
Non-TSDFs Where RCRA CA has Been Imposed Universe:	No
TSDFs Potentially Subject to CA Under 3004 (u)/(v) Universe:	No
TSDFs Only Subject to CA under Discretionary Auth Universe:	No
Corrective Action Priority Ranking:	No NCAPS ranking
Environmental Control Indicator:	No
Institutional Control Indicator:	No
Human Exposure Controls Indicator:	N/A
Groundwater Controls Indicator:	N/A
Operating TSDF Universe:	Not reported
Full Enforcement Universe:	Not reported
Significant Non-Complier Universe:	No
Unaddressed Significant Non-Complier Universe:	No
Addressed Significant Non-Complier Universe:	No
Significant Non-Complier With a Compliance Schedule Universe:	No
Financial Assurance Required:	Not reported
Handler Date of Last Change:	2018-04-05 17:24:21.0
Recognized Trader-Importer:	No
Recognized Trader-Exporter:	No
Importer of Spent Lead Acid Batteries:	No
Exporter of Spent Lead Acid Batteries:	No
Recycler Activity Without Storage:	No
Manifest Broker:	No
Sub-Part P Indicator:	Not reported

Biennial: List of Years

Year: 2011

[Click Here for Biennial Reporting System Data:](#)

Year: 2009

[Click Here for Biennial Reporting System Data:](#)

Year: 2007

[Click Here for Biennial Reporting System Data:](#)

Year: 2005

[Click Here for Biennial Reporting System Data:](#)

Year: 2003

[Click Here for Biennial Reporting System Data:](#)

Hazardous Waste Summary:

Waste Code:	D001
Waste Description:	IGNITABLE WASTE

Map ID
Direction
Distance
Elevation

MAP FINDINGS

Site

Database(s)

EDR ID Number
EPA ID Number

CARLSON FORMETEC (Continued)

1000292467

Waste Code: D002
Waste Description: CORROSIVE WASTE

Waste Code: D007
Waste Description: CHROMIUM

Waste Code: D008
Waste Description: LEAD

Waste Code: D009
Waste Description: MERCURY

Waste Code: D035
Waste Description: METHYL ETHYL KETONE

Waste Code: F003
Waste Description: THE FOLLOWING SPENT NONHALOGENATED SOLVENTS: XYLENE, ACETONE, ETHYL ACETATE, ETHYL BENZENE, ETHYL ETHER, METHYL ISOBUTYL KETONE, N-BUTYL ALCOHOL, CYCLOHEXANONE, AND METHANOL; ALL SPENT SOLVENT MIXTURES/BLENDS CONTAINING, BEFORE USE, ONLY THE ABOVE SPENT NONHALOGENATED SOLVENTS; AND ALL SPENT SOLVENT MIXTURES/BLENDS CONTAINING, BEFORE USE, ONE OR MORE OF THE ABOVE NONHALOGENATED SOLVENTS, AND A TOTAL OF TEN PERCENT OR MORE (BY VOLUME) OF ONE OR MORE OF THOSE SOLVENTS LISTED IN F001, F002, F004, AND F005; AND STILL BOTTOMS FROM THE RECOVERY OF THESE SPENT SOLVENTS AND SPENT SOLVENT MIXTURES.

Waste Code: F005
Waste Description: THE FOLLOWING SPENT NONHALOGENATED SOLVENTS: TOLUENE, METHYL ETHYL KETONE, CARBON DISULFIDE, ISOBUTANOL, PYRIDINE, BENZENE, 2-ETHOXYETHANOL, AND 2-NITROPROPANE; ALL SPENT SOLVENT MIXTURES/BLENDS CONTAINING, BEFORE USE, A TOTAL OF TEN PERCENT OR MORE (BY VOLUME) OF ONE OR MORE OF THE ABOVE NONHALOGENATED SOLVENTS OR THOSE SOLVENTS LISTED IN F001, F002, OR F004; AND STILL BOTTOMS FROM THE RECOVERY OF THESE SPENT SOLVENTS AND SPENT SOLVENT MIXTURES.

Handler - Owner Operator:

Owner/Operator Indicator:	Operator
Owner/Operator Name:	CARLSON FORMETEC INC
Legal Status:	Private
Date Became Current:	Not reported
Date Ended Current:	Not reported
Owner/Operator Address:	2202 A ST
Owner/Operator City,State,Zip:	TACOMA, WA 98042
Owner/Operator Telephone:	000-000-0000
Owner/Operator Telephone Ext:	Not reported
Owner/Operator Fax:	Not reported
Owner/Operator Email:	Not reported

Owner/Operator Indicator:	Owner
Owner/Operator Name:	CARLSON FORMETEC
Legal Status:	Private
Date Became Current:	1996-07-29 00:00:00.
Date Ended Current:	Not reported
Owner/Operator Address:	2202 A ST
Owner/Operator City,State,Zip:	TACOMA, WA 98402
Owner/Operator Telephone:	253-627-1903

Map ID
Direction
Distance
Elevation

MAP FINDINGS

Site

Database(s)

EDR ID Number
EPA ID Number

CARLSON FORMETEC (Continued)

1000292467

Owner/Operator Telephone Ext: Not reported
Owner/Operator Fax: Not reported
Owner/Operator Email: Not reported

Owner/Operator Indicator: Operator
Owner/Operator Name: CARLSON FORMETEC
Legal Status: Private
Date Became Current: Not reported
Date Ended Current: Not reported
Owner/Operator Address: 2202 A ST
Owner/Operator City,State,Zip: TACOMA, WA 98402
Owner/Operator Telephone: 253-627-1903
Owner/Operator Telephone Ext: Not reported
Owner/Operator Fax: Not reported
Owner/Operator Email: Not reported

Owner/Operator Indicator: Owner
Owner/Operator Name: JOHNSON, DALE
Legal Status: Private
Date Became Current: Not reported
Date Ended Current: Not reported
Owner/Operator Address: 2030 PARISH ST
Owner/Operator City,State,Zip: WALLA WALLA, WA 99362
Owner/Operator Telephone: 509-529-4718
Owner/Operator Telephone Ext: Not reported
Owner/Operator Fax: Not reported
Owner/Operator Email: Not reported

Owner/Operator Indicator: Operator
Owner/Operator Name: CARLSON FORMETEC
Legal Status: Private
Date Became Current: Not reported
Date Ended Current: Not reported
Owner/Operator Address: 2202 A ST
Owner/Operator City,State,Zip: TACOMA, WA 98402
Owner/Operator Telephone: 253-627-1903
Owner/Operator Telephone Ext: Not reported
Owner/Operator Fax: Not reported
Owner/Operator Email: Not reported

Owner/Operator Indicator: Owner
Owner/Operator Name: CFI BLUE SKY II LLC
Legal Status: Private
Date Became Current: 2001-07-19 00:00:00.
Date Ended Current: Not reported
Owner/Operator Address: 2202 A STREET
Owner/Operator City,State,Zip: TACOMA, WA 98402
Owner/Operator Telephone: 253-627-1903
Owner/Operator Telephone Ext: Not reported
Owner/Operator Fax: Not reported
Owner/Operator Email: Not reported

Owner/Operator Indicator: Owner
Owner/Operator Name: DBR BLUE SKY III LLC
Legal Status: Private
Date Became Current: Not reported
Date Ended Current: Not reported

Map ID
Direction
Distance
Elevation

MAP FINDINGS

Site

Database(s)

EDR ID Number
EPA ID Number

CARLSON FORMETEC (Continued)

1000292467

Owner/Operator Address: 2202 A STREET
Owner/Operator City,State,Zip: TACOMA, WA 98402
Owner/Operator Telephone: 253-627-1903
Owner/Operator Telephone Ext: Not reported
Owner/Operator Fax: Not reported
Owner/Operator Email: Not reported

Owner/Operator Indicator: Owner
Owner/Operator Name: CFI BLUE SKY II LLC
Legal Status: Private
Date Became Current: 2001-07-19 00:00:00.
Date Ended Current: Not reported
Owner/Operator Address: 2202 A STREET
Owner/Operator City,State,Zip: TACOMA, WA 98402
Owner/Operator Telephone: 253-627-1903
Owner/Operator Telephone Ext: Not reported
Owner/Operator Fax: Not reported
Owner/Operator Email: Not reported

Owner/Operator Indicator: Owner
Owner/Operator Name: DBR BLUE SKY III LLC
Legal Status: Private
Date Became Current: Not reported
Date Ended Current: Not reported
Owner/Operator Address: 2202 A STREET
Owner/Operator City,State,Zip: TACOMA, WA 98402
Owner/Operator Telephone: 253-627-1903
Owner/Operator Telephone Ext: Not reported
Owner/Operator Fax: Not reported
Owner/Operator Email: Not reported

Owner/Operator Indicator: Operator
Owner/Operator Name: CARLSON FORMETEC
Legal Status: Private
Date Became Current: Not reported
Date Ended Current: Not reported
Owner/Operator Address: 2202 A ST
Owner/Operator City,State,Zip: TACOMA, WA 98402
Owner/Operator Telephone: 253-627-1903
Owner/Operator Telephone Ext: Not reported
Owner/Operator Fax: Not reported
Owner/Operator Email: Not reported

Owner/Operator Indicator: Operator
Owner/Operator Name: CARLSON FORMETEC
Legal Status: Private
Date Became Current: Not reported
Date Ended Current: Not reported
Owner/Operator Address: 2202 A ST
Owner/Operator City,State,Zip: TACOMA, WA 98402
Owner/Operator Telephone: 253-627-1903
Owner/Operator Telephone Ext: Not reported
Owner/Operator Fax: Not reported
Owner/Operator Email: Not reported

Owner/Operator Indicator: Owner
Owner/Operator Name: CFI BLUE SKY II LLC

Map ID
Direction
Distance
Elevation

MAP FINDINGS

Site

Database(s)

EDR ID Number
EPA ID Number

CARLSON FORMETEC (Continued)

1000292467

Legal Status:	Private
Date Became Current:	2001-07-19 00:00:00.
Date Ended Current:	Not reported
Owner/Operator Address:	2202 A STREET
Owner/Operator City,State,Zip:	TACOMA, WA 98402
Owner/Operator Telephone:	253-627-1903
Owner/Operator Telephone Ext:	Not reported
Owner/Operator Fax:	Not reported
Owner/Operator Email:	Not reported
Owner/Operator Indicator:	Operator
Owner/Operator Name:	CARLSON FORMETEC
Legal Status:	Private
Date Became Current:	1996-07-30 00:00:00.
Date Ended Current:	Not reported
Owner/Operator Address:	2202 A ST
Owner/Operator City,State,Zip:	TACOMA, WA 98402-3010
Owner/Operator Telephone:	253-627-1903
Owner/Operator Telephone Ext:	Not reported
Owner/Operator Fax:	Not reported
Owner/Operator Email:	Not reported
Owner/Operator Indicator:	Owner
Owner/Operator Name:	CARLSON FORMETEC INC
Legal Status:	Private
Date Became Current:	Not reported
Date Ended Current:	Not reported
Owner/Operator Address:	2202 A ST
Owner/Operator City,State,Zip:	TACOMA, WA 98042
Owner/Operator Telephone:	000-000-0000
Owner/Operator Telephone Ext:	Not reported
Owner/Operator Fax:	Not reported
Owner/Operator Email:	Not reported
Owner/Operator Indicator:	Owner
Owner/Operator Name:	CFI BLUE SKY II LLC
Legal Status:	Private
Date Became Current:	Not reported
Date Ended Current:	Not reported
Owner/Operator Address:	2202 A ST
Owner/Operator City,State,Zip:	TACOMA, WA 98402
Owner/Operator Telephone:	253-627-1903
Owner/Operator Telephone Ext:	Not reported
Owner/Operator Fax:	Not reported
Owner/Operator Email:	Not reported
Owner/Operator Indicator:	Owner
Owner/Operator Name:	CFI BLUE SKY II LLC
Legal Status:	Private
Date Became Current:	2001-07-19 00:00:00.
Date Ended Current:	Not reported
Owner/Operator Address:	2202 A STREET
Owner/Operator City,State,Zip:	TACOMA, WA 98402
Owner/Operator Telephone:	253-627-1903
Owner/Operator Telephone Ext:	Not reported
Owner/Operator Fax:	Not reported
Owner/Operator Email:	Not reported

Map ID
Direction
Distance
Elevation

MAP FINDINGS

Site

Database(s)

EDR ID Number
EPA ID Number

CARLSON FORMETEC (Continued)

1000292467

Owner/Operator Indicator: Owner
Owner/Operator Name: CFI BLUE SKY II LLC
Legal Status: Private
Date Became Current: 2001-07-19 00:00:00.
Date Ended Current: Not reported
Owner/Operator Address: 2202 A STREET
Owner/Operator City,State,Zip: TACOMA, WA 98402
Owner/Operator Telephone: 253-627-1903
Owner/Operator Telephone Ext: Not reported
Owner/Operator Fax: Not reported
Owner/Operator Email: Not reported

Owner/Operator Indicator: Owner
Owner/Operator Name: CFI BLUE SKY II LLC
Legal Status: Private
Date Became Current: 2001-07-19 00:00:00.
Date Ended Current: Not reported
Owner/Operator Address: 2202 A STREET
Owner/Operator City,State,Zip: TACOMA, WA 98402
Owner/Operator Telephone: 253-627-1903
Owner/Operator Telephone Ext: Not reported
Owner/Operator Fax: Not reported
Owner/Operator Email: Not reported

Owner/Operator Indicator: Operator
Owner/Operator Name: CARLSON FORMETEC
Legal Status: Private
Date Became Current: Not reported
Date Ended Current: Not reported
Owner/Operator Address: 2202 A ST
Owner/Operator City,State,Zip: TACOMA, WA 98402
Owner/Operator Telephone: 253-627-1903
Owner/Operator Telephone Ext: Not reported
Owner/Operator Fax: Not reported
Owner/Operator Email: Not reported

Owner/Operator Indicator: Owner
Owner/Operator Name: CFI BLUE SKY II LLC
Legal Status: Private
Date Became Current: 2001-07-19 00:00:00.
Date Ended Current: Not reported
Owner/Operator Address: 2202 A STREET
Owner/Operator City,State,Zip: TACOMA, WA 98402
Owner/Operator Telephone: 253-627-1903
Owner/Operator Telephone Ext: Not reported
Owner/Operator Fax: Not reported
Owner/Operator Email: Not reported

Owner/Operator Indicator: Owner
Owner/Operator Name: CFI BLUE SKY II LLC
Legal Status: Private
Date Became Current: 2001-07-19 00:00:00.
Date Ended Current: Not reported
Owner/Operator Address: 2202 A STREET
Owner/Operator City,State,Zip: TACOMA, WA 98402
Owner/Operator Telephone: 253-627-1903
Owner/Operator Telephone Ext: Not reported

Map ID
Direction
Distance
Elevation

MAP FINDINGS

Site

Database(s)

EDR ID Number
EPA ID Number

CARLSON FORMETEC (Continued)

1000292467

Owner/Operator Fax: Not reported
Owner/Operator Email: Not reported

Owner/Operator Indicator: Operator
Owner/Operator Name: CARLSON FORMETEC
Legal Status: Private
Date Became Current: Not reported
Date Ended Current: Not reported
Owner/Operator Address: 2202 A ST
Owner/Operator City,State,Zip: TACOMA, WA 98402
Owner/Operator Telephone: 253-627-1903
Owner/Operator Telephone Ext: Not reported
Owner/Operator Fax: Not reported
Owner/Operator Email: Not reported

Owner/Operator Indicator: Owner
Owner/Operator Name: DBR BLUE SKY III LLC
Legal Status: Private
Date Became Current: Not reported
Date Ended Current: Not reported
Owner/Operator Address: 2202 A STREET
Owner/Operator City,State,Zip: TACOMA, WA 98402
Owner/Operator Telephone: 253-627-1903
Owner/Operator Telephone Ext: Not reported
Owner/Operator Fax: Not reported
Owner/Operator Email: Not reported

Owner/Operator Indicator: Owner
Owner/Operator Name: CFI BLUE SKY II LLC
Legal Status: Private
Date Became Current: 2001-07-19 00:00:00.
Date Ended Current: Not reported
Owner/Operator Address: 2202 A STREET
Owner/Operator City,State,Zip: TACOMA, WA 98402
Owner/Operator Telephone: Not reported
Owner/Operator Telephone Ext: Not reported
Owner/Operator Fax: Not reported
Owner/Operator Email: Not reported

Owner/Operator Indicator: Operator
Owner/Operator Name: CARLSON FORMETEC
Legal Status: Private
Date Became Current: 1996-07-30 00:00:00.
Date Ended Current: Not reported
Owner/Operator Address: 2202 A ST
Owner/Operator City,State,Zip: TACOMA, WA 98402-3010
Owner/Operator Telephone: Not reported
Owner/Operator Telephone Ext: Not reported
Owner/Operator Fax: Not reported
Owner/Operator Email: Not reported

Owner/Operator Indicator: Owner
Owner/Operator Name: DBR BLUE SKY III LLC
Legal Status: Private
Date Became Current: Not reported
Date Ended Current: Not reported
Owner/Operator Address: 2202 A STREET

Map ID
Direction
Distance
Elevation

MAP FINDINGS

Site

Database(s)

EDR ID Number
EPA ID Number

CARLSON FORMETEC (Continued)

1000292467

Owner/Operator City,State,Zip:	TACOMA, WA 98402
Owner/Operator Telephone:	253-627-1903
Owner/Operator Telephone Ext:	Not reported
Owner/Operator Fax:	Not reported
Owner/Operator Email:	Not reported
Owner/Operator Indicator:	Owner
Owner/Operator Name:	CARLSON FORMETEC
Legal Status:	Private
Date Became Current:	1996-07-29 00:00:00.
Date Ended Current:	Not reported
Owner/Operator Address:	2202 A ST
Owner/Operator City,State,Zip:	TACOMA, WA 98402
Owner/Operator Telephone:	253-627-1903
Owner/Operator Telephone Ext:	Not reported
Owner/Operator Fax:	Not reported
Owner/Operator Email:	Not reported
Owner/Operator Indicator:	Owner
Owner/Operator Name:	JOHNSON, DALE
Legal Status:	Private
Date Became Current:	Not reported
Date Ended Current:	Not reported
Owner/Operator Address:	2030 PARISH ST
Owner/Operator City,State,Zip:	WALLA WALLA, WA 99362
Owner/Operator Telephone:	509-529-4718
Owner/Operator Telephone Ext:	Not reported
Owner/Operator Fax:	Not reported
Owner/Operator Email:	Not reported
Owner/Operator Indicator:	Operator
Owner/Operator Name:	CARLSON FORMETEC
Legal Status:	Private
Date Became Current:	Not reported
Date Ended Current:	Not reported
Owner/Operator Address:	2202 A ST
Owner/Operator City,State,Zip:	TACOMA, WA 98402
Owner/Operator Telephone:	253-627-1903
Owner/Operator Telephone Ext:	Not reported
Owner/Operator Fax:	Not reported
Owner/Operator Email:	Not reported
Owner/Operator Indicator:	Owner
Owner/Operator Name:	CFI BLUE SKY II LLC
Legal Status:	Private
Date Became Current:	2001-07-19 00:00:00.
Date Ended Current:	Not reported
Owner/Operator Address:	2202 A STREET
Owner/Operator City,State,Zip:	TACOMA, WA 98402
Owner/Operator Telephone:	253-627-1903
Owner/Operator Telephone Ext:	Not reported
Owner/Operator Fax:	Not reported
Owner/Operator Email:	Not reported
Owner/Operator Indicator:	Owner
Owner/Operator Name:	DBR BLUE SKY III LLC
Legal Status:	Private

Map ID
Direction
Distance
Elevation

MAP FINDINGS

Site

Database(s)

EDR ID Number
EPA ID Number

CARLSON FORMETEC (Continued)

1000292467

Date Became Current:	Not reported
Date Ended Current:	Not reported
Owner/Operator Address:	2202 A STREET
Owner/Operator City,State,Zip:	TACOMA, WA 98402
Owner/Operator Telephone:	253-627-1903
Owner/Operator Telephone Ext:	Not reported
Owner/Operator Fax:	Not reported
Owner/Operator Email:	Not reported
Owner/Operator Indicator:	Operator
Owner/Operator Name:	CARLSON FORMETEC
Legal Status:	Private
Date Became Current:	Not reported
Date Ended Current:	Not reported
Owner/Operator Address:	2202 A ST
Owner/Operator City,State,Zip:	TACOMA, WA 98402
Owner/Operator Telephone:	253-627-1903
Owner/Operator Telephone Ext:	Not reported
Owner/Operator Fax:	Not reported
Owner/Operator Email:	Not reported
Owner/Operator Indicator:	Operator
Owner/Operator Name:	CARLSON FORMETEC
Legal Status:	Private
Date Became Current:	Not reported
Date Ended Current:	Not reported
Owner/Operator Address:	2202 A ST
Owner/Operator City,State,Zip:	TACOMA, WA 98402
Owner/Operator Telephone:	253-627-1903
Owner/Operator Telephone Ext:	Not reported
Owner/Operator Fax:	Not reported
Owner/Operator Email:	Not reported
Owner/Operator Indicator:	Owner
Owner/Operator Name:	CFI BLUE SKY II LLC
Legal Status:	Private
Date Became Current:	2001-07-19 00:00:00.
Date Ended Current:	Not reported
Owner/Operator Address:	2202 A STREET
Owner/Operator City,State,Zip:	TACOMA, WA 98402
Owner/Operator Telephone:	253-627-1903
Owner/Operator Telephone Ext:	Not reported
Owner/Operator Fax:	Not reported
Owner/Operator Email:	Not reported
Owner/Operator Indicator:	Operator
Owner/Operator Name:	CARLSON FORMETEC
Legal Status:	Private
Date Became Current:	Not reported
Date Ended Current:	Not reported
Owner/Operator Address:	2202 A ST
Owner/Operator City,State,Zip:	TACOMA, WA 98402
Owner/Operator Telephone:	253-627-1903
Owner/Operator Telephone Ext:	Not reported
Owner/Operator Fax:	Not reported
Owner/Operator Email:	Not reported

Map ID
Direction
Distance
Elevation

MAP FINDINGS

Site

Database(s)

EDR ID Number
EPA ID Number

CARLSON FORMETEC (Continued)

1000292467

Owner/Operator Indicator:	Owner
Owner/Operator Name:	DBR BLUE SKY III LLC
Legal Status:	Private
Date Became Current:	Not reported
Date Ended Current:	Not reported
Owner/Operator Address:	2202 A STREET
Owner/Operator City,State,Zip:	TACOMA, WA 98402
Owner/Operator Telephone:	253-627-1903
Owner/Operator Telephone Ext:	Not reported
Owner/Operator Fax:	Not reported
Owner/Operator Email:	Not reported
Owner/Operator Indicator:	Operator
Owner/Operator Name:	CARLSON FORMETEC
Legal Status:	Private
Date Became Current:	1996-07-30 00:00:00.
Date Ended Current:	Not reported
Owner/Operator Address:	2202 A ST
Owner/Operator City,State,Zip:	TACOMA, WA 98402-3010
Owner/Operator Telephone:	Not reported
Owner/Operator Telephone Ext:	Not reported
Owner/Operator Fax:	Not reported
Owner/Operator Email:	Not reported
Owner/Operator Indicator:	Operator
Owner/Operator Name:	CARLSON FORMETEC
Legal Status:	Private
Date Became Current:	1996-07-30 00:00:00.
Date Ended Current:	Not reported
Owner/Operator Address:	2202 A ST
Owner/Operator City,State,Zip:	TACOMA, WA 98402-3010
Owner/Operator Telephone:	253-627-1903
Owner/Operator Telephone Ext:	Not reported
Owner/Operator Fax:	Not reported
Owner/Operator Email:	Not reported
Owner/Operator Indicator:	Operator
Owner/Operator Name:	CARLSON FORMETEC
Legal Status:	Private
Date Became Current:	Not reported
Date Ended Current:	Not reported
Owner/Operator Address:	2202 A ST
Owner/Operator City,State,Zip:	TACOMA, WA 98402
Owner/Operator Telephone:	253-627-1903
Owner/Operator Telephone Ext:	Not reported
Owner/Operator Fax:	Not reported
Owner/Operator Email:	Not reported
Owner/Operator Indicator:	Operator
Owner/Operator Name:	CARLSON FORMETEC INC
Legal Status:	Private
Date Became Current:	2015-02-01 00:00:00.
Date Ended Current:	Not reported
Owner/Operator Address:	5250 CARILLON POINT
Owner/Operator City,State,Zip:	KIRKLAND, WA 98033
Owner/Operator Telephone:	253-627-1903
Owner/Operator Telephone Ext:	Not reported

Map ID
Direction
Distance
Elevation

MAP FINDINGS

Site

Database(s)

EDR ID Number
EPA ID Number

CARLSON FORMETEC (Continued)

1000292467

Owner/Operator Fax: Not reported
Owner/Operator Email: Not reported

Owner/Operator Indicator: Owner
Owner/Operator Name: CARLSON FORMETEC INC
Legal Status: Private
Date Became Current: Not reported
Date Ended Current: Not reported
Owner/Operator Address: 2202 A ST
Owner/Operator City,State,Zip: TACOMA, WA 98042
Owner/Operator Telephone: 000-000-0000
Owner/Operator Telephone Ext: Not reported
Owner/Operator Fax: Not reported
Owner/Operator Email: Not reported

Owner/Operator Indicator: Owner
Owner/Operator Name: CARLSON FORMETEC INC
Legal Status: Private
Date Became Current: Not reported
Date Ended Current: Not reported
Owner/Operator Address: 2202 A ST
Owner/Operator City,State,Zip: TACOMA, WA 98042
Owner/Operator Telephone: 000-000-0000
Owner/Operator Telephone Ext: Not reported
Owner/Operator Fax: Not reported
Owner/Operator Email: Not reported

Owner/Operator Indicator: Owner
Owner/Operator Name: CARLSON FORMETEC
Legal Status: Private
Date Became Current: 1996-07-29 00:00:00.
Date Ended Current: Not reported
Owner/Operator Address: 2202 A ST
Owner/Operator City,State,Zip: TACOMA, WA 98402
Owner/Operator Telephone: 253-627-1903
Owner/Operator Telephone Ext: Not reported
Owner/Operator Fax: Not reported
Owner/Operator Email: Not reported

Owner/Operator Indicator: Operator
Owner/Operator Name: CARLSON FORMETEC
Legal Status: Private
Date Became Current: Not reported
Date Ended Current: Not reported
Owner/Operator Address: 2202 A ST
Owner/Operator City,State,Zip: TACOMA, WA 98402
Owner/Operator Telephone: 253-627-1903
Owner/Operator Telephone Ext: Not reported
Owner/Operator Fax: Not reported
Owner/Operator Email: Not reported

Owner/Operator Indicator: Owner
Owner/Operator Name: CFI BLUE SKY II LLC
Legal Status: Private
Date Became Current: 2001-07-19 00:00:00.
Date Ended Current: Not reported
Owner/Operator Address: 2202 A STREET

Map ID
Direction
Distance
Elevation

MAP FINDINGS

Site

Database(s)

EDR ID Number
EPA ID Number

CARLSON FORMETEC (Continued)

1000292467

Owner/Operator City,State,Zip:	TACOMA, WA 98402
Owner/Operator Telephone:	253-627-1903
Owner/Operator Telephone Ext:	Not reported
Owner/Operator Fax:	Not reported
Owner/Operator Email:	Not reported
Owner/Operator Indicator:	Operator
Owner/Operator Name:	CARLSON FORMETEC
Legal Status:	Private
Date Became Current:	Not reported
Date Ended Current:	Not reported
Owner/Operator Address:	2202 A ST
Owner/Operator City,State,Zip:	TACOMA, WA 98402
Owner/Operator Telephone:	253-627-1903
Owner/Operator Telephone Ext:	Not reported
Owner/Operator Fax:	Not reported
Owner/Operator Email:	Not reported
Owner/Operator Indicator:	Owner
Owner/Operator Name:	JOHNSON, DALE
Legal Status:	Private
Date Became Current:	Not reported
Date Ended Current:	Not reported
Owner/Operator Address:	2030 PARISH ST
Owner/Operator City,State,Zip:	WALLA WALLA, WA 99362
Owner/Operator Telephone:	509-529-4718
Owner/Operator Telephone Ext:	Not reported
Owner/Operator Fax:	Not reported
Owner/Operator Email:	Not reported
Owner/Operator Indicator:	Operator
Owner/Operator Name:	CARLSON FORMETEC
Legal Status:	Private
Date Became Current:	Not reported
Date Ended Current:	Not reported
Owner/Operator Address:	2202 A ST
Owner/Operator City,State,Zip:	TACOMA, WA 98402
Owner/Operator Telephone:	253-627-1903
Owner/Operator Telephone Ext:	Not reported
Owner/Operator Fax:	Not reported
Owner/Operator Email:	Not reported
Owner/Operator Indicator:	Owner
Owner/Operator Name:	CFI BLUE SKY II LLC
Legal Status:	Private
Date Became Current:	2001-07-19 00:00:00.
Date Ended Current:	Not reported
Owner/Operator Address:	2202 A STREET
Owner/Operator City,State,Zip:	TACOMA, WA 98402
Owner/Operator Telephone:	253-627-1903
Owner/Operator Telephone Ext:	Not reported
Owner/Operator Fax:	Not reported
Owner/Operator Email:	Not reported
Owner/Operator Indicator:	Owner
Owner/Operator Name:	DBR BLUE SKY III LLC
Legal Status:	Private

Map ID
Direction
Distance
Elevation

MAP FINDINGS

Site

Database(s)

EDR ID Number
EPA ID Number

CARLSON FORMETEC (Continued)

1000292467

Date Became Current:	Not reported
Date Ended Current:	Not reported
Owner/Operator Address:	2202 A STREET
Owner/Operator City,State,Zip:	TACOMA, WA 98402
Owner/Operator Telephone:	253-627-1903
Owner/Operator Telephone Ext:	Not reported
Owner/Operator Fax:	Not reported
Owner/Operator Email:	Not reported
Owner/Operator Indicator:	Owner
Owner/Operator Name:	CFI BLUE SKY II LLC
Legal Status:	Private
Date Became Current:	2015-02-01 00:00:00.
Date Ended Current:	Not reported
Owner/Operator Address:	5250 CARILLON POINT
Owner/Operator City,State,Zip:	KIRKLAND, WA 98033
Owner/Operator Telephone:	253-627-1903
Owner/Operator Telephone Ext:	Not reported
Owner/Operator Fax:	Not reported
Owner/Operator Email:	Not reported
Owner/Operator Indicator:	Owner
Owner/Operator Name:	CFI BLUE SKY II LLC
Legal Status:	Private
Date Became Current:	2001-07-19 00:00:00.
Date Ended Current:	Not reported
Owner/Operator Address:	2202 A STREET
Owner/Operator City,State,Zip:	TACOMA, WA 98402
Owner/Operator Telephone:	Not reported
Owner/Operator Telephone Ext:	Not reported
Owner/Operator Fax:	Not reported
Owner/Operator Email:	Not reported
Owner/Operator Indicator:	Operator
Owner/Operator Name:	CARLSON FORMETEC
Legal Status:	Private
Date Became Current:	Not reported
Date Ended Current:	Not reported
Owner/Operator Address:	2202 A ST
Owner/Operator City,State,Zip:	TACOMA, WA 98402
Owner/Operator Telephone:	253-627-1903
Owner/Operator Telephone Ext:	Not reported
Owner/Operator Fax:	Not reported
Owner/Operator Email:	Not reported
Owner/Operator Indicator:	Operator
Owner/Operator Name:	CARLSON FORMETEC
Legal Status:	Private
Date Became Current:	Not reported
Date Ended Current:	Not reported
Owner/Operator Address:	2202 A ST
Owner/Operator City,State,Zip:	TACOMA, WA 98402
Owner/Operator Telephone:	253-627-1903
Owner/Operator Telephone Ext:	Not reported
Owner/Operator Fax:	Not reported
Owner/Operator Email:	Not reported

Map ID
Direction
Distance
Elevation

MAP FINDINGS

Site

Database(s)

EDR ID Number
EPA ID Number

CARLSON FORMETEC (Continued)

1000292467

Owner/Operator Indicator: Owner
Owner/Operator Name: CFI BLUE SKY II LLC
Legal Status: Private
Date Became Current: 2001-07-19 00:00:00.
Date Ended Current: Not reported
Owner/Operator Address: 2202 A STREET
Owner/Operator City,State,Zip: TACOMA, WA 98402
Owner/Operator Telephone: 253-627-1903
Owner/Operator Telephone Ext: Not reported
Owner/Operator Fax: Not reported
Owner/Operator Email: Not reported

Owner/Operator Indicator: Owner
Owner/Operator Name: DBR BLUE SKY III LLC
Legal Status: Private
Date Became Current: Not reported
Date Ended Current: Not reported
Owner/Operator Address: 2202 A STREET
Owner/Operator City,State,Zip: TACOMA, WA 98402
Owner/Operator Telephone: 253-627-1903
Owner/Operator Telephone Ext: Not reported
Owner/Operator Fax: Not reported
Owner/Operator Email: Not reported

Owner/Operator Indicator: Operator
Owner/Operator Name: CARLSON FORMETEC
Legal Status: Private
Date Became Current: Not reported
Date Ended Current: Not reported
Owner/Operator Address: 2202 A ST
Owner/Operator City,State,Zip: TACOMA, WA 98402
Owner/Operator Telephone: 253-627-1903
Owner/Operator Telephone Ext: Not reported
Owner/Operator Fax: Not reported
Owner/Operator Email: Not reported

Owner/Operator Indicator: Owner
Owner/Operator Name: CFI BLUE SKY II LLC
Legal Status: Private
Date Became Current: 2001-07-19 00:00:00.
Date Ended Current: Not reported
Owner/Operator Address: 2202 A STREET
Owner/Operator City,State,Zip: TACOMA, WA 98402
Owner/Operator Telephone: 253-627-1903
Owner/Operator Telephone Ext: Not reported
Owner/Operator Fax: Not reported
Owner/Operator Email: Not reported

Owner/Operator Indicator: Owner
Owner/Operator Name: DBR BLUE SKY III LLC
Legal Status: Private
Date Became Current: Not reported
Date Ended Current: Not reported
Owner/Operator Address: 2202 A STREET
Owner/Operator City,State,Zip: TACOMA, WA 98402
Owner/Operator Telephone: 253-627-1903
Owner/Operator Telephone Ext: Not reported

Map ID
Direction
Distance
Elevation

MAP FINDINGS

Site

Database(s)

EDR ID Number
EPA ID Number

CARLSON FORMETEC (Continued)

1000292467

Owner/Operator Fax:	Not reported
Owner/Operator Email:	Not reported
Owner/Operator Indicator:	Owner
Owner/Operator Name:	CFI BLUE SKY II LLC
Legal Status:	Private
Date Became Current:	2001-07-19 00:00:00.
Date Ended Current:	Not reported
Owner/Operator Address:	2202 A STREET
Owner/Operator City,State,Zip:	TACOMA, WA 98402
Owner/Operator Telephone:	253-627-1903
Owner/Operator Telephone Ext:	Not reported
Owner/Operator Fax:	Not reported
Owner/Operator Email:	Not reported
Owner/Operator Indicator:	Owner
Owner/Operator Name:	CFI BLUE SKY II LLC
Legal Status:	Private
Date Became Current:	2001-07-19 00:00:00.
Date Ended Current:	Not reported
Owner/Operator Address:	2202 A STREET
Owner/Operator City,State,Zip:	TACOMA, WA 98402-3010
Owner/Operator Telephone:	253-627-1903
Owner/Operator Telephone Ext:	Not reported
Owner/Operator Fax:	Not reported
Owner/Operator Email:	Not reported
Owner/Operator Indicator:	Owner
Owner/Operator Name:	CARLSON FORMETEC INC
Legal Status:	Private
Date Became Current:	Not reported
Date Ended Current:	Not reported
Owner/Operator Address:	2202 A ST
Owner/Operator City,State,Zip:	TACOMA, WA 98042
Owner/Operator Telephone:	000-000-0000
Owner/Operator Telephone Ext:	Not reported
Owner/Operator Fax:	Not reported
Owner/Operator Email:	Not reported
Owner/Operator Indicator:	Operator
Owner/Operator Name:	CARLSON FORMETEC
Legal Status:	Private
Date Became Current:	Not reported
Date Ended Current:	Not reported
Owner/Operator Address:	2202 A ST
Owner/Operator City,State,Zip:	TACOMA, WA 98402
Owner/Operator Telephone:	253-627-1903
Owner/Operator Telephone Ext:	Not reported
Owner/Operator Fax:	Not reported
Owner/Operator Email:	Not reported
Owner/Operator Indicator:	Operator
Owner/Operator Name:	CARLSON FORMETEC
Legal Status:	Private
Date Became Current:	Not reported
Date Ended Current:	Not reported
Owner/Operator Address:	2202 A ST

Map ID
Direction
Distance
Elevation

MAP FINDINGS

Site

Database(s)

EDR ID Number
EPA ID Number

CARLSON FORMETEC (Continued)

1000292467

Owner/Operator City,State,Zip: TACOMA, WA 98402
Owner/Operator Telephone: 253-627-1903
Owner/Operator Telephone Ext: Not reported
Owner/Operator Fax: Not reported
Owner/Operator Email: Not reported

Owner/Operator Indicator: Operator
Owner/Operator Name: CARLSON FORMETEC
Legal Status: Private
Date Became Current: Not reported
Date Ended Current: Not reported
Owner/Operator Address: 2202 A ST
Owner/Operator City,State,Zip: TACOMA, WA 98402
Owner/Operator Telephone: 253-627-1903
Owner/Operator Telephone Ext: Not reported
Owner/Operator Fax: Not reported
Owner/Operator Email: Not reported

Owner/Operator Indicator: Owner
Owner/Operator Name: DBR BLUE SKY III LLC
Legal Status: Private
Date Became Current: Not reported
Date Ended Current: Not reported
Owner/Operator Address: 2202 A STREET
Owner/Operator City,State,Zip: TACOMA, WA 98402
Owner/Operator Telephone: 253-627-1903
Owner/Operator Telephone Ext: Not reported
Owner/Operator Fax: Not reported
Owner/Operator Email: Not reported

Owner/Operator Indicator: Owner
Owner/Operator Name: DBR BLUE SKY III LLC
Legal Status: Private
Date Became Current: Not reported
Date Ended Current: Not reported
Owner/Operator Address: 2202 A STREET
Owner/Operator City,State,Zip: TACOMA, WA 98402
Owner/Operator Telephone: 253-627-1903
Owner/Operator Telephone Ext: Not reported
Owner/Operator Fax: Not reported
Owner/Operator Email: Not reported

Owner/Operator Indicator: Owner
Owner/Operator Name: CFI BLUE SKY II LLC
Legal Status: Private
Date Became Current: 2001-07-19 00:00:00.
Date Ended Current: Not reported
Owner/Operator Address: 2202 A STREET
Owner/Operator City,State,Zip: TACOMA, WA 98402
Owner/Operator Telephone: 253-627-1903
Owner/Operator Telephone Ext: Not reported
Owner/Operator Fax: Not reported
Owner/Operator Email: Not reported

Owner/Operator Indicator: Operator
Owner/Operator Name: CARLSON FORMETEC INC
Legal Status: Private

Map ID
Direction
Distance
Elevation

MAP FINDINGS

Site

Database(s)

EDR ID Number
EPA ID Number

CARLSON FORMETEC (Continued)

1000292467

Date Became Current:	2015-02-01 00:00:00.
Date Ended Current:	Not reported
Owner/Operator Address:	5250 CARILLON POINT
Owner/Operator City,State,Zip:	KIRKLAND, WA 98033
Owner/Operator Telephone:	253-627-1903
Owner/Operator Telephone Ext:	Not reported
Owner/Operator Fax:	Not reported
Owner/Operator Email:	Not reported
Owner/Operator Indicator:	Owner
Owner/Operator Name:	DBR BLUE SKY III LLC
Legal Status:	Private
Date Became Current:	Not reported
Date Ended Current:	Not reported
Owner/Operator Address:	2202 A STREET
Owner/Operator City,State,Zip:	TACOMA, WA 98402
Owner/Operator Telephone:	253-627-1903
Owner/Operator Telephone Ext:	Not reported
Owner/Operator Fax:	Not reported
Owner/Operator Email:	Not reported
Owner/Operator Indicator:	Operator
Owner/Operator Name:	CARLSON FORMETEC
Legal Status:	Private
Date Became Current:	1996-07-30 00:00:00.
Date Ended Current:	Not reported
Owner/Operator Address:	2202 A ST
Owner/Operator City,State,Zip:	TACOMA, WA 98402-3010
Owner/Operator Telephone:	Not reported
Owner/Operator Telephone Ext:	Not reported
Owner/Operator Fax:	Not reported
Owner/Operator Email:	Not reported
Owner/Operator Indicator:	Operator
Owner/Operator Name:	CFI BLUE SKY II LLC
Legal Status:	Private
Date Became Current:	Not reported
Date Ended Current:	Not reported
Owner/Operator Address:	2202 A STREET
Owner/Operator City,State,Zip:	TACOMA, WA 98402-3010
Owner/Operator Telephone:	253-627-1903
Owner/Operator Telephone Ext:	Not reported
Owner/Operator Fax:	Not reported
Owner/Operator Email:	Not reported
Owner/Operator Indicator:	Owner
Owner/Operator Name:	CFI BLUE SKY II LLC
Legal Status:	Private
Date Became Current:	2015-02-01 00:00:00.
Date Ended Current:	Not reported
Owner/Operator Address:	5250 CARILLON POINT
Owner/Operator City,State,Zip:	KIRKLAND, WA 98033
Owner/Operator Telephone:	253-627-1903
Owner/Operator Telephone Ext:	Not reported
Owner/Operator Fax:	Not reported
Owner/Operator Email:	Not reported

Map ID
Direction
Distance
Elevation

MAP FINDINGS

Site

Database(s)

EDR ID Number
EPA ID Number

CARLSON FORMETEC (Continued)

1000292467

Owner/Operator Indicator:	Owner
Owner/Operator Name:	DBR BLUE SKY III LLC
Legal Status:	Private
Date Became Current:	Not reported
Date Ended Current:	Not reported
Owner/Operator Address:	2202 A STREET
Owner/Operator City,State,Zip:	TACOMA, WA 98402
Owner/Operator Telephone:	253-627-1903
Owner/Operator Telephone Ext:	Not reported
Owner/Operator Fax:	Not reported
Owner/Operator Email:	Not reported
Owner/Operator Indicator:	Owner
Owner/Operator Name:	CARLSON FORMETEC
Legal Status:	Private
Date Became Current:	1996-07-29 00:00:00.
Date Ended Current:	Not reported
Owner/Operator Address:	2202 A ST
Owner/Operator City,State,Zip:	TACOMA, WA 98402
Owner/Operator Telephone:	253-627-1903
Owner/Operator Telephone Ext:	Not reported
Owner/Operator Fax:	Not reported
Owner/Operator Email:	Not reported
Owner/Operator Indicator:	Owner
Owner/Operator Name:	CARLSON FORMETEC INC
Legal Status:	Private
Date Became Current:	Not reported
Date Ended Current:	Not reported
Owner/Operator Address:	2202 A ST
Owner/Operator City,State,Zip:	TACOMA, WA 98042
Owner/Operator Telephone:	000-000-0000
Owner/Operator Telephone Ext:	Not reported
Owner/Operator Fax:	Not reported
Owner/Operator Email:	Not reported
Owner/Operator Indicator:	Owner
Owner/Operator Name:	CFI BLUE SKY II LLC
Legal Status:	Private
Date Became Current:	2001-07-19 00:00:00.
Date Ended Current:	Not reported
Owner/Operator Address:	2202 A STREET
Owner/Operator City,State,Zip:	TACOMA, WA 98402
Owner/Operator Telephone:	253-627-1903
Owner/Operator Telephone Ext:	Not reported
Owner/Operator Fax:	Not reported
Owner/Operator Email:	Not reported
Owner/Operator Indicator:	Owner
Owner/Operator Name:	JOHNSON, DALE
Legal Status:	Private
Date Became Current:	Not reported
Date Ended Current:	Not reported
Owner/Operator Address:	2030 PARISH ST
Owner/Operator City,State,Zip:	WALLA WALLA, WA 99362
Owner/Operator Telephone:	509-529-4718
Owner/Operator Telephone Ext:	Not reported

Map ID
Direction
Distance
Elevation

MAP FINDINGS

Site

Database(s)

EDR ID Number
EPA ID Number

CARLSON FORMETEC (Continued)

1000292467

Owner/Operator Fax: Not reported
Owner/Operator Email: Not reported

Owner/Operator Indicator: Owner
Owner/Operator Name: CFI BLUE SKY II LLC
Legal Status: Private
Date Became Current: 2001-07-19 00:00:00.
Date Ended Current: Not reported
Owner/Operator Address: 2202 A STREET
Owner/Operator City,State,Zip: TACOMA, WA 98402
Owner/Operator Telephone: 253-627-1903
Owner/Operator Telephone Ext: Not reported
Owner/Operator Fax: Not reported
Owner/Operator Email: Not reported

Owner/Operator Indicator: Operator
Owner/Operator Name: CARLSON FORMETEC
Legal Status: Private
Date Became Current: Not reported
Date Ended Current: Not reported
Owner/Operator Address: 2202 A ST
Owner/Operator City,State,Zip: TACOMA, WA 98402
Owner/Operator Telephone: 253-627-1903
Owner/Operator Telephone Ext: Not reported
Owner/Operator Fax: Not reported
Owner/Operator Email: Not reported

Owner/Operator Indicator: Operator
Owner/Operator Name: CARLSON FORMETEC
Legal Status: Private
Date Became Current: Not reported
Date Ended Current: Not reported
Owner/Operator Address: 2202 A ST
Owner/Operator City,State,Zip: TACOMA, WA 98402
Owner/Operator Telephone: 253-627-1903
Owner/Operator Telephone Ext: Not reported
Owner/Operator Fax: Not reported
Owner/Operator Email: Not reported

Owner/Operator Indicator: Owner
Owner/Operator Name: DBR BLUE SKY III LLC
Legal Status: Private
Date Became Current: Not reported
Date Ended Current: Not reported
Owner/Operator Address: 2202 A STREET
Owner/Operator City,State,Zip: TACOMA, WA 98402
Owner/Operator Telephone: 253-627-1903
Owner/Operator Telephone Ext: Not reported
Owner/Operator Fax: Not reported
Owner/Operator Email: Not reported

Owner/Operator Indicator: Operator
Owner/Operator Name: CARLSON FORMETEC
Legal Status: Private
Date Became Current: Not reported
Date Ended Current: Not reported
Owner/Operator Address: 2202 A ST

Map ID
Direction
Distance
Elevation

MAP FINDINGS

Site

Database(s)

EDR ID Number
EPA ID Number

CARLSON FORMETEC (Continued)

1000292467

Owner/Operator City,State,Zip: TACOMA, WA 98402
Owner/Operator Telephone: 253-627-1903
Owner/Operator Telephone Ext: Not reported
Owner/Operator Fax: Not reported
Owner/Operator Email: Not reported

Owner/Operator Indicator: Owner
Owner/Operator Name: DBR BLUE SKY III LLC
Legal Status: Private
Date Became Current: Not reported
Date Ended Current: Not reported
Owner/Operator Address: 2202 A STREET
Owner/Operator City,State,Zip: TACOMA, WA 98402
Owner/Operator Telephone: 253-627-1903
Owner/Operator Telephone Ext: Not reported
Owner/Operator Fax: Not reported
Owner/Operator Email: Not reported

Owner/Operator Indicator: Operator
Owner/Operator Name: CARLSON FORMETEC
Legal Status: Private
Date Became Current: Not reported
Date Ended Current: Not reported
Owner/Operator Address: 2202 A ST
Owner/Operator City,State,Zip: TACOMA, WA 98402
Owner/Operator Telephone: 253-627-1903
Owner/Operator Telephone Ext: Not reported
Owner/Operator Fax: Not reported
Owner/Operator Email: Not reported

Owner/Operator Indicator: Owner
Owner/Operator Name: CFI BLUE SKY II LLC
Legal Status: Private
Date Became Current: 2001-07-19 00:00:00.
Date Ended Current: Not reported
Owner/Operator Address: 2202 A STREET
Owner/Operator City,State,Zip: TACOMA, WA 98402
Owner/Operator Telephone: 253-627-1903
Owner/Operator Telephone Ext: Not reported
Owner/Operator Fax: Not reported
Owner/Operator Email: Not reported

Owner/Operator Indicator: Owner
Owner/Operator Name: DBR BLUE SKY III LLC
Legal Status: Private
Date Became Current: Not reported
Date Ended Current: Not reported
Owner/Operator Address: 2202 A STREET
Owner/Operator City,State,Zip: TACOMA, WA 98402
Owner/Operator Telephone: 253-627-1903
Owner/Operator Telephone Ext: Not reported
Owner/Operator Fax: Not reported
Owner/Operator Email: Not reported

Owner/Operator Indicator: Operator
Owner/Operator Name: CARLSON FORMETEC
Legal Status: Private

Map ID
Direction
Distance
Elevation

MAP FINDINGS

Site

Database(s)

EDR ID Number
EPA ID Number

CARLSON FORMETEC (Continued)

1000292467

Date Became Current:	Not reported
Date Ended Current:	Not reported
Owner/Operator Address:	2202 A ST
Owner/Operator City,State,Zip:	TACOMA, WA 98402
Owner/Operator Telephone:	253-627-1903
Owner/Operator Telephone Ext:	Not reported
Owner/Operator Fax:	Not reported
Owner/Operator Email:	Not reported
Owner/Operator Indicator:	Owner
Owner/Operator Name:	CFI BLUE SKY II LLC
Legal Status:	Private
Date Became Current:	2001-07-19 00:00:00.
Date Ended Current:	Not reported
Owner/Operator Address:	2202 A STREET
Owner/Operator City,State,Zip:	TACOMA, WA 98402-3010
Owner/Operator Telephone:	Not reported
Owner/Operator Telephone Ext:	Not reported
Owner/Operator Fax:	Not reported
Owner/Operator Email:	Not reported
Owner/Operator Indicator:	Owner
Owner/Operator Name:	CFI BLUE SKY II LLC
Legal Status:	Private
Date Became Current:	2001-07-19 00:00:00.
Date Ended Current:	Not reported
Owner/Operator Address:	2202 A STREET
Owner/Operator City,State,Zip:	TACOMA, WA 98402-3010
Owner/Operator Telephone:	253-627-1903
Owner/Operator Telephone Ext:	Not reported
Owner/Operator Fax:	Not reported
Owner/Operator Email:	Not reported
Owner/Operator Indicator:	Owner
Owner/Operator Name:	DBR BLUE SKY III LLC
Legal Status:	Private
Date Became Current:	Not reported
Date Ended Current:	Not reported
Owner/Operator Address:	2202 A STREET
Owner/Operator City,State,Zip:	TACOMA, WA 98402-3010
Owner/Operator Telephone:	253-627-1903
Owner/Operator Telephone Ext:	Not reported
Owner/Operator Fax:	Not reported
Owner/Operator Email:	Not reported
Owner/Operator Indicator:	Owner
Owner/Operator Name:	CARLSON FORMETEC INC
Legal Status:	Private
Date Became Current:	Not reported
Date Ended Current:	Not reported
Owner/Operator Address:	2202 A ST
Owner/Operator City,State,Zip:	TACOMA, WA 98042
Owner/Operator Telephone:	000-000-0000
Owner/Operator Telephone Ext:	Not reported
Owner/Operator Fax:	Not reported
Owner/Operator Email:	Not reported

Map ID
Direction
Distance
Elevation

MAP FINDINGS

Site

Database(s)

EDR ID Number
EPA ID Number

CARLSON FORMETEC (Continued)

1000292467

Owner/Operator Indicator:	Operator
Owner/Operator Name:	CARLSON FORMETEC
Legal Status:	Private
Date Became Current:	Not reported
Date Ended Current:	Not reported
Owner/Operator Address:	2202 A ST
Owner/Operator City,State,Zip:	TACOMA, WA 98402
Owner/Operator Telephone:	253-627-1903
Owner/Operator Telephone Ext:	Not reported
Owner/Operator Fax:	Not reported
Owner/Operator Email:	Not reported
Owner/Operator Indicator:	Owner
Owner/Operator Name:	CARLSON FORMETEC INC
Legal Status:	Private
Date Became Current:	Not reported
Date Ended Current:	Not reported
Owner/Operator Address:	2202 A ST
Owner/Operator City,State,Zip:	TACOMA, WA 98042
Owner/Operator Telephone:	000-000-0000
Owner/Operator Telephone Ext:	Not reported
Owner/Operator Fax:	Not reported
Owner/Operator Email:	Not reported
Owner/Operator Indicator:	Owner
Owner/Operator Name:	CARLSON FORMETEC
Legal Status:	Private
Date Became Current:	1996-07-29 00:00:00.
Date Ended Current:	Not reported
Owner/Operator Address:	2202 A ST
Owner/Operator City,State,Zip:	TACOMA, WA 98402
Owner/Operator Telephone:	253-627-1903
Owner/Operator Telephone Ext:	Not reported
Owner/Operator Fax:	Not reported
Owner/Operator Email:	Not reported
Owner/Operator Indicator:	Owner
Owner/Operator Name:	JOHNSON, DALE
Legal Status:	Private
Date Became Current:	Not reported
Date Ended Current:	Not reported
Owner/Operator Address:	2030 PARISH ST
Owner/Operator City,State,Zip:	WALLA WALLA, WA 99362
Owner/Operator Telephone:	509-529-4718
Owner/Operator Telephone Ext:	Not reported
Owner/Operator Fax:	Not reported
Owner/Operator Email:	Not reported
Owner/Operator Indicator:	Owner
Owner/Operator Name:	JOHNSON, DALE
Legal Status:	Private
Date Became Current:	Not reported
Date Ended Current:	Not reported
Owner/Operator Address:	2030 PARISH ST
Owner/Operator City,State,Zip:	WALLA WALLA, WA 99362
Owner/Operator Telephone:	509-529-4718
Owner/Operator Telephone Ext:	Not reported

Map ID
Direction
Distance
Elevation

MAP FINDINGS

Site

Database(s)

EDR ID Number
EPA ID Number

CARLSON FORMETEC (Continued)

1000292467

Owner/Operator Fax:	Not reported
Owner/Operator Email:	Not reported
Owner/Operator Indicator:	Owner
Owner/Operator Name:	DBR BLUE SKY III LLC
Legal Status:	Private
Date Became Current:	Not reported
Date Ended Current:	Not reported
Owner/Operator Address:	2202 A STREET
Owner/Operator City,State,Zip:	TACOMA, WA 98402
Owner/Operator Telephone:	253-627-1903
Owner/Operator Telephone Ext:	Not reported
Owner/Operator Fax:	Not reported
Owner/Operator Email:	Not reported
Owner/Operator Indicator:	Owner
Owner/Operator Name:	CFI BLUE SKY II LLC
Legal Status:	Private
Date Became Current:	2001-07-19 00:00:00.
Date Ended Current:	Not reported
Owner/Operator Address:	2202 A STREET
Owner/Operator City,State,Zip:	TACOMA, WA 98402
Owner/Operator Telephone:	253-627-1903
Owner/Operator Telephone Ext:	Not reported
Owner/Operator Fax:	Not reported
Owner/Operator Email:	Not reported
Owner/Operator Indicator:	Owner
Owner/Operator Name:	CFI BLUE SKY II LLC
Legal Status:	Private
Date Became Current:	2001-07-19 00:00:00.
Date Ended Current:	Not reported
Owner/Operator Address:	2202 A STREET
Owner/Operator City,State,Zip:	TACOMA, WA 98402
Owner/Operator Telephone:	253-627-1903
Owner/Operator Telephone Ext:	Not reported
Owner/Operator Fax:	Not reported
Owner/Operator Email:	Not reported
Owner/Operator Indicator:	Owner
Owner/Operator Name:	DBR BLUE SKY III LLC
Legal Status:	Private
Date Became Current:	Not reported
Date Ended Current:	Not reported
Owner/Operator Address:	2202 A STREET
Owner/Operator City,State,Zip:	TACOMA, WA 98402
Owner/Operator Telephone:	253-627-1903
Owner/Operator Telephone Ext:	Not reported
Owner/Operator Fax:	Not reported
Owner/Operator Email:	Not reported
Owner/Operator Indicator:	Operator
Owner/Operator Name:	CARLSON FORMETEC
Legal Status:	Private
Date Became Current:	Not reported
Date Ended Current:	Not reported
Owner/Operator Address:	2202 A ST

Map ID
Direction
Distance
Elevation

MAP FINDINGS

Site

Database(s)

EDR ID Number
EPA ID Number

CARLSON FORMETEC (Continued)

1000292467

Owner/Operator City,State,Zip: TACOMA, WA 98402
Owner/Operator Telephone: 253-627-1903
Owner/Operator Telephone Ext: Not reported
Owner/Operator Fax: Not reported
Owner/Operator Email: Not reported

Owner/Operator Indicator: Operator
Owner/Operator Name: CARLSON FORMETEC
Legal Status: Private
Date Became Current: Not reported
Date Ended Current: Not reported
Owner/Operator Address: 2202 A ST
Owner/Operator City,State,Zip: TACOMA, WA 98402
Owner/Operator Telephone: 253-627-1903
Owner/Operator Telephone Ext: Not reported
Owner/Operator Fax: Not reported
Owner/Operator Email: Not reported

Historic Generators:

Receive Date: 2010-02-24 00:00:00.0
Handler Name: CARLSON FORMETEC INC
Federal Waste Generator Description: Small Quantity Generator
State District Owner: WA
Large Quantity Handler of Universal Waste: No
Recognized Trader Importer: No
Recognized Trader Exporter: No
Spent Lead Acid Battery Importer: No
Spent Lead Acid Battery Exporter: No
Current Record: No
Non Storage Recycler Activity: Not reported
Electronic Manifest Broker: Not reported

Receive Date: 2012-02-22 00:00:00.0
Handler Name: CARLSON FORMETEC INC
Federal Waste Generator Description: Small Quantity Generator
State District Owner: WA
Large Quantity Handler of Universal Waste: No
Recognized Trader Importer: No
Recognized Trader Exporter: No
Spent Lead Acid Battery Importer: No
Spent Lead Acid Battery Exporter: No
Current Record: No
Non Storage Recycler Activity: Not reported
Electronic Manifest Broker: Not reported

Receive Date: 2015-03-16 00:00:00.0
Handler Name: CARLSON FORMETEC INC
Federal Waste Generator Description: Large Quantity Generator
State District Owner: WA
Large Quantity Handler of Universal Waste: No
Recognized Trader Importer: No
Recognized Trader Exporter: No
Spent Lead Acid Battery Importer: No
Spent Lead Acid Battery Exporter: No
Current Record: No
Non Storage Recycler Activity: Not reported
Electronic Manifest Broker: Not reported

Map ID
Direction
Distance
Elevation

MAP FINDINGS

Site

Database(s)

EDR ID Number
EPA ID Number

CARLSON FORMETEC (Continued)

1000292467

Receive Date: 2018-03-16 00:00:00.0
Handler Name: CARLSON FORMETEC INC
Federal Waste Generator Description: Not a generator, verified
State District Owner: WA
Large Quantity Handler of Universal Waste: No
Recognized Trader Importer: No
Recognized Trader Exporter: No
Spent Lead Acid Battery Importer: No
Spent Lead Acid Battery Exporter: No
Current Record: No
Non Storage Recycler Activity: Not reported
Electronic Manifest Broker: Not reported

Receive Date: 2018-03-16 00:00:00.0
Handler Name: CARLSON FORMETEC INC
Federal Waste Generator Description: Not a generator, verified
State District Owner: WA
Large Quantity Handler of Universal Waste: No
Recognized Trader Importer: No
Recognized Trader Exporter: No
Spent Lead Acid Battery Importer: No
Spent Lead Acid Battery Exporter: No
Current Record: Yes
Non Storage Recycler Activity: Not reported
Electronic Manifest Broker: Not reported

Receive Date: 1996-03-11 00:00:00.0
Handler Name: CARLSON FORMETEC INC
Federal Waste Generator Description: Small Quantity Generator
State District Owner: WA
Large Quantity Handler of Universal Waste: No
Recognized Trader Importer: No
Recognized Trader Exporter: No
Spent Lead Acid Battery Importer: No
Spent Lead Acid Battery Exporter: No
Current Record: No
Non Storage Recycler Activity: Not reported
Electronic Manifest Broker: Not reported

Receive Date: 1997-02-18 00:00:00.0
Handler Name: CARLSON FORMETEC INC
Federal Waste Generator Description: Small Quantity Generator
State District Owner: WA
Large Quantity Handler of Universal Waste: No
Recognized Trader Importer: No
Recognized Trader Exporter: No
Spent Lead Acid Battery Importer: No
Spent Lead Acid Battery Exporter: No
Current Record: No
Non Storage Recycler Activity: Not reported
Electronic Manifest Broker: Not reported

Receive Date: 1998-02-17 00:00:00.0
Handler Name: CARLSON FORMETEC INC
Federal Waste Generator Description: Small Quantity Generator
State District Owner: WA
Large Quantity Handler of Universal Waste: No

Map ID
Direction
Distance
Elevation

MAP FINDINGS

Site

Database(s)

EDR ID Number
EPA ID Number

CARLSON FORMETEC (Continued)

1000292467

Recognized Trader Importer: No
Recognized Trader Exporter: No
Spent Lead Acid Battery Importer: No
Spent Lead Acid Battery Exporter: No
Current Record: No
Non Storage Recycler Activity: Not reported
Electronic Manifest Broker: Not reported

Receive Date: 1999-03-01 00:00:00.0
Handler Name: CARLSON FORMETEC INC
Federal Waste Generator Description: Small Quantity Generator
State District Owner: WA
Large Quantity Handler of Universal Waste: No
Recognized Trader Importer: No
Recognized Trader Exporter: No
Spent Lead Acid Battery Importer: No
Spent Lead Acid Battery Exporter: No
Current Record: No
Non Storage Recycler Activity: Not reported
Electronic Manifest Broker: Not reported

Receive Date: 2000-02-25 00:00:00.0
Handler Name: CARLSON FORMETEC INC
Federal Waste Generator Description: Small Quantity Generator
State District Owner: WA
Large Quantity Handler of Universal Waste: No
Recognized Trader Importer: No
Recognized Trader Exporter: No
Spent Lead Acid Battery Importer: No
Spent Lead Acid Battery Exporter: No
Current Record: No
Non Storage Recycler Activity: Not reported
Electronic Manifest Broker: Not reported

Receive Date: 2001-03-05 00:00:00.0
Handler Name: CARLSON FORMETEC INC
Federal Waste Generator Description: Small Quantity Generator
State District Owner: WA
Large Quantity Handler of Universal Waste: No
Recognized Trader Importer: No
Recognized Trader Exporter: No
Spent Lead Acid Battery Importer: No
Spent Lead Acid Battery Exporter: No
Current Record: No
Non Storage Recycler Activity: Not reported
Electronic Manifest Broker: Not reported

Receive Date: 2002-03-20 00:00:00.0
Handler Name: CARLSON FORMETEC INC
Federal Waste Generator Description: Small Quantity Generator
State District Owner: WA
Large Quantity Handler of Universal Waste: No
Recognized Trader Importer: No
Recognized Trader Exporter: No
Spent Lead Acid Battery Importer: No
Spent Lead Acid Battery Exporter: No
Current Record: No

Map ID
Direction
Distance
Elevation

MAP FINDINGS

Site

Database(s)

EDR ID Number
EPA ID Number

CARLSON FORMETEC (Continued)

1000292467

Non Storage Recycler Activity:	Not reported
Electronic Manifest Broker:	Not reported
Receive Date:	2003-02-28 00:00:00.0
Handler Name:	CARLSON FORMETEC INC
Federal Waste Generator Description:	Large Quantity Generator
State District Owner:	WA
Large Quantity Handler of Universal Waste:	No
Recognized Trader Importer:	No
Recognized Trader Exporter:	No
Spent Lead Acid Battery Importer:	No
Spent Lead Acid Battery Exporter:	No
Current Record:	No
Non Storage Recycler Activity:	Not reported
Electronic Manifest Broker:	Not reported
Receive Date:	2004-02-25 00:00:00.0
Handler Name:	CARLSON FORMETEC INC
Federal Waste Generator Description:	Conditionally Exempt Small Quantity Generator
State District Owner:	WA
Large Quantity Handler of Universal Waste:	No
Recognized Trader Importer:	No
Recognized Trader Exporter:	No
Spent Lead Acid Battery Importer:	No
Spent Lead Acid Battery Exporter:	No
Current Record:	No
Non Storage Recycler Activity:	Not reported
Electronic Manifest Broker:	Not reported
Receive Date:	2005-01-31 00:00:00.0
Handler Name:	CARLSON FORMETEC INC
Federal Waste Generator Description:	Small Quantity Generator
State District Owner:	WA
Large Quantity Handler of Universal Waste:	No
Recognized Trader Importer:	No
Recognized Trader Exporter:	No
Spent Lead Acid Battery Importer:	No
Spent Lead Acid Battery Exporter:	No
Current Record:	No
Non Storage Recycler Activity:	Not reported
Electronic Manifest Broker:	Not reported
Receive Date:	2005-03-16 00:00:00.0
Handler Name:	CARLSON FORMETEC INC
Federal Waste Generator Description:	Small Quantity Generator
State District Owner:	WA
Large Quantity Handler of Universal Waste:	No
Recognized Trader Importer:	No
Recognized Trader Exporter:	No
Spent Lead Acid Battery Importer:	No
Spent Lead Acid Battery Exporter:	No
Current Record:	No
Non Storage Recycler Activity:	Not reported
Electronic Manifest Broker:	Not reported
Receive Date:	2006-02-06 00:00:00.0
Handler Name:	CARLSON FORMETEC INC

Map ID
Direction
Distance
Elevation

MAP FINDINGS

Site

Database(s)

EDR ID Number
EPA ID Number

CARLSON FORMETEC (Continued)

1000292467

Federal Waste Generator Description:	Small Quantity Generator
State District Owner:	WA
Large Quantity Handler of Universal Waste:	No
Recognized Trader Importer:	No
Recognized Trader Exporter:	No
Spent Lead Acid Battery Importer:	No
Spent Lead Acid Battery Exporter:	No
Current Record:	No
Non Storage Recycler Activity:	Not reported
Electronic Manifest Broker:	Not reported
Receive Date:	2007-02-24 00:00:00.0
Handler Name:	CARLSON FORMETEC INC
Federal Waste Generator Description:	Large Quantity Generator
State District Owner:	WA
Large Quantity Handler of Universal Waste:	No
Recognized Trader Importer:	No
Recognized Trader Exporter:	No
Spent Lead Acid Battery Importer:	No
Spent Lead Acid Battery Exporter:	No
Current Record:	No
Non Storage Recycler Activity:	Not reported
Electronic Manifest Broker:	Not reported
Receive Date:	2007-07-20 00:00:00.0
Handler Name:	CARLSON FORMETEC INC
Federal Waste Generator Description:	Small Quantity Generator
State District Owner:	WA
Large Quantity Handler of Universal Waste:	No
Recognized Trader Importer:	No
Recognized Trader Exporter:	No
Spent Lead Acid Battery Importer:	No
Spent Lead Acid Battery Exporter:	No
Current Record:	No
Non Storage Recycler Activity:	Not reported
Electronic Manifest Broker:	Not reported
Receive Date:	2008-02-29 00:00:00.0
Handler Name:	CARLSON FORMETEC INC
Federal Waste Generator Description:	Large Quantity Generator
State District Owner:	WA
Large Quantity Handler of Universal Waste:	No
Recognized Trader Importer:	No
Recognized Trader Exporter:	No
Spent Lead Acid Battery Importer:	No
Spent Lead Acid Battery Exporter:	No
Current Record:	No
Non Storage Recycler Activity:	Not reported
Electronic Manifest Broker:	Not reported
Receive Date:	2009-02-27 00:00:00.0
Handler Name:	CARLSON FORMETEC INC
Federal Waste Generator Description:	Large Quantity Generator
State District Owner:	WA
Large Quantity Handler of Universal Waste:	No
Recognized Trader Importer:	No
Recognized Trader Exporter:	No

Map ID
Direction
Distance
Elevation

MAP FINDINGS

Site

Database(s)

EDR ID Number
EPA ID Number

CARLSON FORMETEC (Continued)

1000292467

Spent Lead Acid Battery Importer: No
Spent Lead Acid Battery Exporter: No
Current Record: No
Non Storage Recycler Activity: Not reported
Electronic Manifest Broker: Not reported

Receive Date: 2010-02-24 00:00:00.0
Handler Name: CARLSON FORMETEC INC
Federal Waste Generator Description: Large Quantity Generator
State District Owner: WA
Large Quantity Handler of Universal Waste: No
Recognized Trader Importer: No
Recognized Trader Exporter: No
Spent Lead Acid Battery Importer: No
Spent Lead Acid Battery Exporter: No
Current Record: No
Non Storage Recycler Activity: Not reported
Electronic Manifest Broker: Not reported

Receive Date: 2011-02-28 00:00:00.0
Handler Name: CARLSON FORMETEC INC
Federal Waste Generator Description: Large Quantity Generator
State District Owner: WA
Large Quantity Handler of Universal Waste: No
Recognized Trader Importer: No
Recognized Trader Exporter: No
Spent Lead Acid Battery Importer: No
Spent Lead Acid Battery Exporter: No
Current Record: No
Non Storage Recycler Activity: Not reported
Electronic Manifest Broker: Not reported

Receive Date: 2012-02-22 00:00:00.0
Handler Name: CARLSON FORMETEC INC
Federal Waste Generator Description: Small Quantity Generator
State District Owner: WA
Large Quantity Handler of Universal Waste: No
Recognized Trader Importer: No
Recognized Trader Exporter: No
Spent Lead Acid Battery Importer: No
Spent Lead Acid Battery Exporter: No
Current Record: No
Non Storage Recycler Activity: Not reported
Electronic Manifest Broker: Not reported

Receive Date: 2013-02-05 00:00:00.0
Handler Name: CARLSON FORMETEC INC
Federal Waste Generator Description: Small Quantity Generator
State District Owner: WA
Large Quantity Handler of Universal Waste: No
Recognized Trader Importer: No
Recognized Trader Exporter: No
Spent Lead Acid Battery Importer: No
Spent Lead Acid Battery Exporter: No
Current Record: No
Non Storage Recycler Activity: Not reported
Electronic Manifest Broker: Not reported

Map ID
Direction
Distance
Elevation

MAP FINDINGS

Site

Database(s)

EDR ID Number
EPA ID Number

CARLSON FORMETEC (Continued)

1000292467

Receive Date: 2013-02-05 00:00:00.0
Handler Name: CARLSON FORMETEC INC
Federal Waste Generator Description: Small Quantity Generator
State District Owner: WA
Large Quantity Handler of Universal Waste: No
Recognized Trader Importer: No
Recognized Trader Exporter: No
Spent Lead Acid Battery Importer: No
Spent Lead Acid Battery Exporter: No
Current Record: No
Non Storage Recycler Activity: Not reported
Electronic Manifest Broker: Not reported

Receive Date: 2013-02-05 00:00:00.0
Handler Name: CARLSON FORMETEC INC
Federal Waste Generator Description: Small Quantity Generator
State District Owner: WA
Large Quantity Handler of Universal Waste: No
Recognized Trader Importer: No
Recognized Trader Exporter: No
Spent Lead Acid Battery Importer: No
Spent Lead Acid Battery Exporter: No
Current Record: No
Non Storage Recycler Activity: Not reported
Electronic Manifest Broker: Not reported

Receive Date: 2013-02-05 00:00:00.0
Handler Name: CARLSON FORMETEC INC
Federal Waste Generator Description: Small Quantity Generator
State District Owner: WA
Large Quantity Handler of Universal Waste: No
Recognized Trader Importer: No
Recognized Trader Exporter: No
Spent Lead Acid Battery Importer: No
Spent Lead Acid Battery Exporter: No
Current Record: No
Non Storage Recycler Activity: Not reported
Electronic Manifest Broker: Not reported

Receive Date: 2014-02-06 00:00:00.0
Handler Name: CARLSON FORMETEC INC
Federal Waste Generator Description: Small Quantity Generator
State District Owner: WA
Large Quantity Handler of Universal Waste: No
Recognized Trader Importer: No
Recognized Trader Exporter: No
Spent Lead Acid Battery Importer: No
Spent Lead Acid Battery Exporter: No
Current Record: No
Non Storage Recycler Activity: Not reported
Electronic Manifest Broker: Not reported

Receive Date: 2014-02-13 00:00:00.0
Handler Name: CARLSON FORMETEC INC
Federal Waste Generator Description: Small Quantity Generator
State District Owner: WA
Large Quantity Handler of Universal Waste: No

Map ID
Direction
Distance
Elevation

MAP FINDINGS

Site

Database(s)

EDR ID Number
EPA ID Number

CARLSON FORMETEC (Continued)

1000292467

Recognized Trader Importer: No
Recognized Trader Exporter: No
Spent Lead Acid Battery Importer: No
Spent Lead Acid Battery Exporter: No
Current Record: No
Non Storage Recycler Activity: Not reported
Electronic Manifest Broker: Not reported

Receive Date: 2015-02-20 00:00:00.0
Handler Name: CARLSON FORMETEC INC
Federal Waste Generator Description: Small Quantity Generator
State District Owner: WA
Large Quantity Handler of Universal Waste: No
Recognized Trader Importer: No
Recognized Trader Exporter: No
Spent Lead Acid Battery Importer: No
Spent Lead Acid Battery Exporter: No
Current Record: No
Non Storage Recycler Activity: Not reported
Electronic Manifest Broker: Not reported

Receive Date: 2015-03-16 00:00:00.0
Handler Name: CARLSON FORMETEC INC
Federal Waste Generator Description: Large Quantity Generator
State District Owner: WA
Large Quantity Handler of Universal Waste: No
Recognized Trader Importer: No
Recognized Trader Exporter: No
Spent Lead Acid Battery Importer: No
Spent Lead Acid Battery Exporter: No
Current Record: No
Non Storage Recycler Activity: Not reported
Electronic Manifest Broker: Not reported

Receive Date: 2016-03-01 00:00:00.0
Handler Name: CARLSON FORMETEC INC
Federal Waste Generator Description: Small Quantity Generator
State District Owner: WA
Large Quantity Handler of Universal Waste: No
Recognized Trader Importer: No
Recognized Trader Exporter: No
Spent Lead Acid Battery Importer: No
Spent Lead Acid Battery Exporter: No
Current Record: No
Non Storage Recycler Activity: Not reported
Electronic Manifest Broker: Not reported

Receive Date: 2016-03-01 00:00:00.0
Handler Name: CARLSON FORMETEC INC
Federal Waste Generator Description: Small Quantity Generator
State District Owner: WA
Large Quantity Handler of Universal Waste: No
Recognized Trader Importer: No
Recognized Trader Exporter: No
Spent Lead Acid Battery Importer: No
Spent Lead Acid Battery Exporter: No
Current Record: No

Map ID
Direction
Distance
Elevation

MAP FINDINGS

Site

Database(s)

EDR ID Number
EPA ID Number

CARLSON FORMETEC (Continued)

1000292467

Non Storage Recycler Activity:	Not reported
Electronic Manifest Broker:	Not reported
Receive Date:	1990-12-31 00:00:00.0
Handler Name:	CARLSON FORMETEC, INC
Federal Waste Generator Description:	Large Quantity Generator
State District Owner:	Not reported
Large Quantity Handler of Universal Waste:	No
Recognized Trader Importer:	No
Recognized Trader Exporter:	No
Spent Lead Acid Battery Importer:	No
Spent Lead Acid Battery Exporter:	No
Current Record:	No
Non Storage Recycler Activity:	Not reported
Electronic Manifest Broker:	Not reported
Receive Date:	1993-09-01 00:00:00.0
Handler Name:	CARLSON FORMETEC
Federal Waste Generator Description:	Large Quantity Generator
State District Owner:	Not reported
Large Quantity Handler of Universal Waste:	No
Recognized Trader Importer:	No
Recognized Trader Exporter:	No
Spent Lead Acid Battery Importer:	No
Spent Lead Acid Battery Exporter:	No
Current Record:	No
Non Storage Recycler Activity:	Not reported
Electronic Manifest Broker:	Not reported
Receive Date:	1994-03-31 00:00:00.0
Handler Name:	CARLSON FORMETEC, INC.
Federal Waste Generator Description:	Large Quantity Generator
State District Owner:	Not reported
Large Quantity Handler of Universal Waste:	No
Recognized Trader Importer:	No
Recognized Trader Exporter:	No
Spent Lead Acid Battery Importer:	No
Spent Lead Acid Battery Exporter:	No
Current Record:	No
Non Storage Recycler Activity:	Not reported
Electronic Manifest Broker:	Not reported
Receive Date:	2003-12-31 00:00:00.0
Handler Name:	CARLSON FORMETEC INC
Federal Waste Generator Description:	Not a generator, verified
State District Owner:	WA
Large Quantity Handler of Universal Waste:	No
Recognized Trader Importer:	No
Recognized Trader Exporter:	No
Spent Lead Acid Battery Importer:	No
Spent Lead Acid Battery Exporter:	No
Current Record:	No
Non Storage Recycler Activity:	Not reported
Electronic Manifest Broker:	Not reported
Receive Date:	2005-12-31 00:00:00.0
Handler Name:	CARLSON FORMETEC INC

Map ID
Direction
Distance
Elevation

MAP FINDINGS

Site

Database(s)

EDR ID Number
EPA ID Number

CARLSON FORMETEC (Continued)

1000292467

Federal Waste Generator Description:	Small Quantity Generator
State District Owner:	WA
Large Quantity Handler of Universal Waste:	No
Recognized Trader Importer:	No
Recognized Trader Exporter:	No
Spent Lead Acid Battery Importer:	No
Spent Lead Acid Battery Exporter:	No
Current Record:	No
Non Storage Recycler Activity:	Not reported
Electronic Manifest Broker:	Not reported
Receive Date:	2007-12-31 00:00:00.0
Handler Name:	CARLSON FORMETEC INC
Federal Waste Generator Description:	Small Quantity Generator
State District Owner:	WA
Large Quantity Handler of Universal Waste:	No
Recognized Trader Importer:	No
Recognized Trader Exporter:	No
Spent Lead Acid Battery Importer:	No
Spent Lead Acid Battery Exporter:	No
Current Record:	No
Non Storage Recycler Activity:	Not reported
Electronic Manifest Broker:	Not reported

List of NAICS Codes and Descriptions:

NAICS Code:	332112
NAICS Description:	NONFERROUS FORGING
NAICS Code:	336412
NAICS Description:	AIRCRAFT ENGINE AND ENGINE PARTS MANUFACTURING
NAICS Code:	336413
NAICS Description:	OTHER AIRCRAFT PARTS AND AUXILIARY EQUIPMENT MANUFACTURING
NAICS Code:	336415
NAICS Description:	GUIDED MISSILE AND SPACE VEHICLE PROPULSION UNIT AND PROPULSION UNIT PARTS MANUFACTURING

Facility Has Received Notices of Violation:

Found Violation:	Yes
Agency Which Determined Violation:	State
Violation Short Description:	Generators - Pre-transport
Date Violation was Determined:	2007-07-10 00:00:00.0
Actual Return to Compliance Date:	2007-08-29 00:00:00.0
Return to Compliance Qualifier:	Documented
Violation Responsible Agency:	State
Scheduled Compliance Date:	2007-08-22 00:00:00.0
Enforcement Identifier:	001
Date of Enforcement Action:	2007-08-20 00:00:00.0
Enforcement Responsible Agency:	State
Enforcement Docket Number:	Not reported
Enforcement Attorney:	Not reported
Corrective Action Component:	No
Appeal Initiated Date:	Not reported
Appeal Resolution Date:	Not reported
Disposition Status Date:	Not reported

Map ID
Direction
Distance
Elevation

MAP FINDINGS

Site

Database(s)

EDR ID Number
EPA ID Number

CARLSON FORMETEC (Continued)

1000292467

Disposition Status:	Not reported
Disposition Status Description:	Not reported
Consent/Final Order Sequence Number:	Not reported
Consent/Final Order Respondent Name:	Not reported
Consent/Final Order Lead Agency:	Not reported
Enforcement Type:	WRITTEN INFORMAL
Enforcement Responsible Person:	WAEPF
Enforcement Responsible Sub-Organization:	SW
SEP Sequence Number:	Not reported
SEP Expenditure Amount:	Not reported
SEP Scheduled Completion Date:	Not reported
SEP Actual Date:	Not reported
SEP Defaulted Date:	Not reported
SEP Type:	Not reported
SEP Type Description:	Not reported
Proposed Amount:	Not reported
Final Monetary Amount:	Not reported
Paid Amount:	Not reported
Final Count:	Not reported
Final Amount:	Not reported
Found Violation:	Yes
Agency Which Determined Violation:	State
Violation Short Description:	Generators - General
Date Violation was Determined:	2011-04-20 00:00:00.0
Actual Return to Compliance Date:	2011-06-03 00:00:00.0
Return to Compliance Qualifier:	Documented
Violation Responsible Agency:	State
Scheduled Compliance Date:	2011-06-06 00:00:00.0
Enforcement Identifier:	001
Date of Enforcement Action:	2011-04-20 00:00:00.0
Enforcement Responsible Agency:	State
Enforcement Docket Number:	Not reported
Enforcement Attorney:	Not reported
Corrective Action Component:	No
Appeal Initiated Date:	Not reported
Appeal Resolution Date:	Not reported
Disposition Status Date:	Not reported
Disposition Status:	Not reported
Disposition Status Description:	Not reported
Consent/Final Order Sequence Number:	Not reported
Consent/Final Order Respondent Name:	Not reported
Consent/Final Order Lead Agency:	Not reported
Enforcement Type:	WRITTEN INFORMAL
Enforcement Responsible Person:	WABFR
Enforcement Responsible Sub-Organization:	SW
SEP Sequence Number:	Not reported
SEP Expenditure Amount:	Not reported
SEP Scheduled Completion Date:	Not reported
SEP Actual Date:	Not reported
SEP Defaulted Date:	Not reported
SEP Type:	Not reported
SEP Type Description:	Not reported
Proposed Amount:	Not reported
Final Monetary Amount:	Not reported
Paid Amount:	Not reported
Final Count:	Not reported

Map ID
Direction
Distance
Elevation

MAP FINDINGS

Site

Database(s)

EDR ID Number
EPA ID Number

CARLSON FORMETEC (Continued)

1000292467

Final Amount:	Not reported
Found Violation:	Yes
Agency Which Determined Violation:	State
Violation Short Description:	Generators - Manifest
Date Violation was Determined:	2011-04-20 00:00:00.0
Actual Return to Compliance Date:	2011-06-03 00:00:00.0
Return to Compliance Qualifier:	Documented
Violation Responsible Agency:	State
Scheduled Compliance Date:	2011-06-06 00:00:00.0
Enforcement Identifier:	001
Date of Enforcement Action:	2011-04-20 00:00:00.0
Enforcement Responsible Agency:	State
Enforcement Docket Number:	Not reported
Enforcement Attorney:	Not reported
Corrective Action Component:	No
Appeal Initiated Date:	Not reported
Appeal Resolution Date:	Not reported
Disposition Status Date:	Not reported
Disposition Status:	Not reported
Disposition Status Description:	Not reported
Consent/Final Order Sequence Number:	Not reported
Consent/Final Order Respondent Name:	Not reported
Consent/Final Order Lead Agency:	Not reported
Enforcement Type:	WRITTEN INFORMAL
Enforcement Responsible Person:	WABFR
Enforcement Responsible Sub-Organization:	SW
SEP Sequence Number:	Not reported
SEP Expenditure Amount:	Not reported
SEP Scheduled Completion Date:	Not reported
SEP Actual Date:	Not reported
SEP Defaulted Date:	Not reported
SEP Type:	Not reported
SEP Type Description:	Not reported
Proposed Amount:	Not reported
Final Monetary Amount:	Not reported
Paid Amount:	Not reported
Final Count:	Not reported
Final Amount:	Not reported
Found Violation:	Yes
Agency Which Determined Violation:	State
Violation Short Description:	Generators - Pre-transport
Date Violation was Determined:	2015-02-03 00:00:00.0
Actual Return to Compliance Date:	2015-04-08 00:00:00.0
Return to Compliance Qualifier:	Documented
Violation Responsible Agency:	State
Scheduled Compliance Date:	2015-04-06 00:00:00.0
Enforcement Identifier:	001
Date of Enforcement Action:	2015-03-05 00:00:00.0
Enforcement Responsible Agency:	State
Enforcement Docket Number:	Not reported
Enforcement Attorney:	Not reported
Corrective Action Component:	No
Appeal Initiated Date:	Not reported
Appeal Resolution Date:	Not reported
Disposition Status Date:	Not reported

Map ID
Direction
Distance
Elevation

MAP FINDINGS

Site

Database(s)

EDR ID Number
EPA ID Number

CARLSON FORMETEC (Continued)

1000292467

Disposition Status:	Not reported
Disposition Status Description:	Not reported
Consent/Final Order Sequence Number:	Not reported
Consent/Final Order Respondent Name:	Not reported
Consent/Final Order Lead Agency:	Not reported
Enforcement Type:	WRITTEN INFORMAL
Enforcement Responsible Person:	WAKPO
Enforcement Responsible Sub-Organization:	SW
SEP Sequence Number:	Not reported
SEP Expenditure Amount:	Not reported
SEP Scheduled Completion Date:	Not reported
SEP Actual Date:	Not reported
SEP Defaulted Date:	Not reported
SEP Type:	Not reported
SEP Type Description:	Not reported
Proposed Amount:	Not reported
Final Monetary Amount:	Not reported
Paid Amount:	Not reported
Final Count:	Not reported
Final Amount:	Not reported
Found Violation:	Yes
Agency Which Determined Violation:	State
Violation Short Description:	State Statute or Regulation
Date Violation was Determined:	2015-02-03 00:00:00.0
Actual Return to Compliance Date:	2015-04-08 00:00:00.0
Return to Compliance Qualifier:	Documented
Violation Responsible Agency:	State
Scheduled Compliance Date:	2015-04-06 00:00:00.0
Enforcement Identifier:	001
Date of Enforcement Action:	2015-03-05 00:00:00.0
Enforcement Responsible Agency:	State
Enforcement Docket Number:	Not reported
Enforcement Attorney:	Not reported
Corrective Action Component:	No
Appeal Initiated Date:	Not reported
Appeal Resolution Date:	Not reported
Disposition Status Date:	Not reported
Disposition Status:	Not reported
Disposition Status Description:	Not reported
Consent/Final Order Sequence Number:	Not reported
Consent/Final Order Respondent Name:	Not reported
Consent/Final Order Lead Agency:	Not reported
Enforcement Type:	WRITTEN INFORMAL
Enforcement Responsible Person:	WAKPO
Enforcement Responsible Sub-Organization:	SW
SEP Sequence Number:	Not reported
SEP Expenditure Amount:	Not reported
SEP Scheduled Completion Date:	Not reported
SEP Actual Date:	Not reported
SEP Defaulted Date:	Not reported
SEP Type:	Not reported
SEP Type Description:	Not reported
Proposed Amount:	Not reported
Final Monetary Amount:	Not reported
Paid Amount:	Not reported
Final Count:	Not reported

Map ID
Direction
Distance
Elevation

MAP FINDINGS

Site

Database(s)

EDR ID Number
EPA ID Number

CARLSON FORMETEC (Continued)

1000292467

Final Amount:	Not reported
Found Violation:	Yes
Agency Which Determined Violation:	State
Violation Short Description:	Generators - General
Date Violation was Determined:	2007-07-10 00:00:00.0
Actual Return to Compliance Date:	2007-09-17 00:00:00.0
Return to Compliance Qualifier:	Documented
Violation Responsible Agency:	State
Scheduled Compliance Date:	2007-11-22 00:00:00.0
Enforcement Identifier:	001
Date of Enforcement Action:	2007-08-20 00:00:00.0
Enforcement Responsible Agency:	State
Enforcement Docket Number:	Not reported
Enforcement Attorney:	Not reported
Corrective Action Component:	No
Appeal Initiated Date:	Not reported
Appeal Resolution Date:	Not reported
Disposition Status Date:	Not reported
Disposition Status:	Not reported
Disposition Status Description:	Not reported
Consent/Final Order Sequence Number:	Not reported
Consent/Final Order Respondent Name:	Not reported
Consent/Final Order Lead Agency:	Not reported
Enforcement Type:	WRITTEN INFORMAL
Enforcement Responsible Person:	WAEPF
Enforcement Responsible Sub-Organization:	SW
SEP Sequence Number:	Not reported
SEP Expenditure Amount:	Not reported
SEP Scheduled Completion Date:	Not reported
SEP Actual Date:	Not reported
SEP Defaulted Date:	Not reported
SEP Type:	Not reported
SEP Type Description:	Not reported
Proposed Amount:	Not reported
Final Monetary Amount:	Not reported
Paid Amount:	Not reported
Final Count:	Not reported
Final Amount:	Not reported
Found Violation:	Yes
Agency Which Determined Violation:	State
Violation Short Description:	Generators - Pre-transport
Date Violation was Determined:	2015-02-03 00:00:00.0
Actual Return to Compliance Date:	2015-04-08 00:00:00.0
Return to Compliance Qualifier:	Documented
Violation Responsible Agency:	State
Scheduled Compliance Date:	2015-04-06 00:00:00.0
Enforcement Identifier:	001
Date of Enforcement Action:	2015-03-05 00:00:00.0
Enforcement Responsible Agency:	State
Enforcement Docket Number:	Not reported
Enforcement Attorney:	Not reported
Corrective Action Component:	No
Appeal Initiated Date:	Not reported
Appeal Resolution Date:	Not reported
Disposition Status Date:	Not reported

Map ID
Direction
Distance
Elevation

MAP FINDINGS

Site

Database(s)

EDR ID Number
EPA ID Number

CARLSON FORMETEC (Continued)

1000292467

Disposition Status:	Not reported
Disposition Status Description:	Not reported
Consent/Final Order Sequence Number:	Not reported
Consent/Final Order Respondent Name:	Not reported
Consent/Final Order Lead Agency:	Not reported
Enforcement Type:	WRITTEN INFORMAL
Enforcement Responsible Person:	WAKPO
Enforcement Responsible Sub-Organization:	SW
SEP Sequence Number:	Not reported
SEP Expenditure Amount:	Not reported
SEP Scheduled Completion Date:	Not reported
SEP Actual Date:	Not reported
SEP Defaulted Date:	Not reported
SEP Type:	Not reported
SEP Type Description:	Not reported
Proposed Amount:	Not reported
Final Monetary Amount:	Not reported
Paid Amount:	Not reported
Final Count:	Not reported
Final Amount:	Not reported
Found Violation:	Yes
Agency Which Determined Violation:	State
Violation Short Description:	TSD - Contingency Plan and Emergency Procedures
Date Violation was Determined:	2015-02-03 00:00:00.0
Actual Return to Compliance Date:	2015-04-08 00:00:00.0
Return to Compliance Qualifier:	Documented
Violation Responsible Agency:	State
Scheduled Compliance Date:	2015-04-06 00:00:00.0
Enforcement Identifier:	001
Date of Enforcement Action:	2015-03-05 00:00:00.0
Enforcement Responsible Agency:	State
Enforcement Docket Number:	Not reported
Enforcement Attorney:	Not reported
Corrective Action Component:	No
Appeal Initiated Date:	Not reported
Appeal Resolution Date:	Not reported
Disposition Status Date:	Not reported
Disposition Status:	Not reported
Disposition Status Description:	Not reported
Consent/Final Order Sequence Number:	Not reported
Consent/Final Order Respondent Name:	Not reported
Consent/Final Order Lead Agency:	Not reported
Enforcement Type:	WRITTEN INFORMAL
Enforcement Responsible Person:	WAKPO
Enforcement Responsible Sub-Organization:	SW
SEP Sequence Number:	Not reported
SEP Expenditure Amount:	Not reported
SEP Scheduled Completion Date:	Not reported
SEP Actual Date:	Not reported
SEP Defaulted Date:	Not reported
SEP Type:	Not reported
SEP Type Description:	Not reported
Proposed Amount:	Not reported
Final Monetary Amount:	Not reported
Paid Amount:	Not reported
Final Count:	Not reported

Map ID
Direction
Distance
Elevation

MAP FINDINGS

Site

Database(s)

EDR ID Number
EPA ID Number

CARLSON FORMETEC (Continued)

1000292467

Final Amount:	Not reported
Found Violation:	Yes
Agency Which Determined Violation:	State
Violation Short Description:	Generators - Pre-transport
Date Violation was Determined:	2007-07-10 00:00:00.0
Actual Return to Compliance Date:	2007-08-22 00:00:00.0
Return to Compliance Qualifier:	Documented
Violation Responsible Agency:	State
Scheduled Compliance Date:	2007-08-29 00:00:00.0
Enforcement Identifier:	001
Date of Enforcement Action:	2007-08-20 00:00:00.0
Enforcement Responsible Agency:	State
Enforcement Docket Number:	Not reported
Enforcement Attorney:	Not reported
Corrective Action Component:	No
Appeal Initiated Date:	Not reported
Appeal Resolution Date:	Not reported
Disposition Status Date:	Not reported
Disposition Status:	Not reported
Disposition Status Description:	Not reported
Consent/Final Order Sequence Number:	Not reported
Consent/Final Order Respondent Name:	Not reported
Consent/Final Order Lead Agency:	Not reported
Enforcement Type:	WRITTEN INFORMAL
Enforcement Responsible Person:	WAEPF
Enforcement Responsible Sub-Organization:	SW
SEP Sequence Number:	Not reported
SEP Expenditure Amount:	Not reported
SEP Scheduled Completion Date:	Not reported
SEP Actual Date:	Not reported
SEP Defaulted Date:	Not reported
SEP Type:	Not reported
SEP Type Description:	Not reported
Proposed Amount:	Not reported
Final Monetary Amount:	Not reported
Paid Amount:	Not reported
Final Count:	Not reported
Final Amount:	Not reported
Found Violation:	Yes
Agency Which Determined Violation:	State
Violation Short Description:	Universal Waste - Small Quantity Handlers
Date Violation was Determined:	2015-02-03 00:00:00.0
Actual Return to Compliance Date:	2015-04-08 00:00:00.0
Return to Compliance Qualifier:	Documented
Violation Responsible Agency:	State
Scheduled Compliance Date:	2015-04-06 00:00:00.0
Enforcement Identifier:	001
Date of Enforcement Action:	2015-03-05 00:00:00.0
Enforcement Responsible Agency:	State
Enforcement Docket Number:	Not reported
Enforcement Attorney:	Not reported
Corrective Action Component:	No
Appeal Initiated Date:	Not reported
Appeal Resolution Date:	Not reported
Disposition Status Date:	Not reported

Map ID
Direction
Distance
Elevation

MAP FINDINGS

Site

Database(s)

EDR ID Number
EPA ID Number

CARLSON FORMETEC (Continued)

1000292467

Disposition Status: Not reported
Disposition Status Description: Not reported
Consent/Final Order Sequence Number: Not reported
Consent/Final Order Respondent Name: Not reported
Consent/Final Order Lead Agency: Not reported
Enforcement Type: WRITTEN INFORMAL
Enforcement Responsible Person: WAKPO
Enforcement Responsible Sub-Organization: SW
SEP Sequence Number: Not reported
SEP Expenditure Amount: Not reported
SEP Scheduled Completion Date: Not reported
SEP Actual Date: Not reported
SEP Defaulted Date: Not reported
SEP Type: Not reported
SEP Type Description: Not reported
Proposed Amount: Not reported
Final Monetary Amount: Not reported
Paid Amount: Not reported
Final Count: Not reported
Final Amount: Not reported

Found Violation: No
Agency Which Determined Violation: Not reported
Violation Short Description: Not reported
Date Violation was Determined: Not reported
Actual Return to Compliance Date: Not reported
Return to Compliance Qualifier: Not reported
Violation Responsible Agency: Not reported
Scheduled Compliance Date: Not reported
Enforcement Identifier: Not reported
Date of Enforcement Action: Not reported
Enforcement Responsible Agency: Not reported
Enforcement Docket Number: Not reported
Enforcement Attorney: Not reported
Corrective Action Component: Not reported
Appeal Initiated Date: Not reported
Appeal Resolution Date: Not reported
Disposition Status Date: Not reported
Disposition Status: Not reported
Disposition Status Description: Not reported
Consent/Final Order Sequence Number: Not reported
Consent/Final Order Respondent Name: Not reported
Consent/Final Order Lead Agency: Not reported
Enforcement Type: Not reported
Enforcement Responsible Person: Not reported
Enforcement Responsible Sub-Organization: Not reported
SEP Sequence Number: Not reported
SEP Expenditure Amount: Not reported
SEP Scheduled Completion Date: Not reported
SEP Actual Date: Not reported
SEP Defaulted Date: Not reported
SEP Type: Not reported
SEP Type Description: Not reported
Proposed Amount: Not reported
Final Monetary Amount: Not reported
Paid Amount: Not reported
Final Count: Not reported

Map ID
Direction
Distance
Elevation

MAP FINDINGS

Site

Database(s)

EDR ID Number
EPA ID Number

CARLSON FORMETEC (Continued)

1000292467

Final Amount:	Not reported
Found Violation:	No
Agency Which Determined Violation:	Not reported
Violation Short Description:	Not reported
Date Violation was Determined:	Not reported
Actual Return to Compliance Date:	Not reported
Return to Compliance Qualifier:	Not reported
Violation Responsible Agency:	Not reported
Scheduled Compliance Date:	Not reported
Enforcement Identifier:	Not reported
Date of Enforcement Action:	Not reported
Enforcement Responsible Agency:	Not reported
Enforcement Docket Number:	Not reported
Enforcement Attorney:	Not reported
Corrective Action Component:	Not reported
Appeal Initiated Date:	Not reported
Appeal Resolution Date:	Not reported
Disposition Status Date:	Not reported
Disposition Status:	Not reported
Disposition Status Description:	Not reported
Consent/Final Order Sequence Number:	Not reported
Consent/Final Order Respondent Name:	Not reported
Consent/Final Order Lead Agency:	Not reported
Enforcement Type:	Not reported
Enforcement Responsible Person:	Not reported
Enforcement Responsible Sub-Organization:	Not reported
SEP Sequence Number:	Not reported
SEP Expenditure Amount:	Not reported
SEP Scheduled Completion Date:	Not reported
SEP Actual Date:	Not reported
SEP Defaulted Date:	Not reported
SEP Type:	Not reported
SEP Type Description:	Not reported
Proposed Amount:	Not reported
Final Monetary Amount:	Not reported
Paid Amount:	Not reported
Final Count:	Not reported
Final Amount:	Not reported
Found Violation:	Yes
Agency Which Determined Violation:	State
Violation Short Description:	Generators - Pre-transport
Date Violation was Determined:	2007-07-10 00:00:00.0
Actual Return to Compliance Date:	2007-08-24 00:00:00.0
Return to Compliance Qualifier:	Documented
Violation Responsible Agency:	State
Scheduled Compliance Date:	2007-08-24 00:00:00.0
Enforcement Identifier:	001
Date of Enforcement Action:	2007-08-20 00:00:00.0
Enforcement Responsible Agency:	State
Enforcement Docket Number:	Not reported
Enforcement Attorney:	Not reported
Corrective Action Component:	No
Appeal Initiated Date:	Not reported
Appeal Resolution Date:	Not reported
Disposition Status Date:	Not reported

Map ID
Direction
Distance
Elevation

MAP FINDINGS

Site

Database(s)

EDR ID Number
EPA ID Number

CARLSON FORMETEC (Continued)

1000292467

Disposition Status:	Not reported
Disposition Status Description:	Not reported
Consent/Final Order Sequence Number:	Not reported
Consent/Final Order Respondent Name:	Not reported
Consent/Final Order Lead Agency:	Not reported
Enforcement Type:	WRITTEN INFORMAL
Enforcement Responsible Person:	WAEPF
Enforcement Responsible Sub-Organization:	SW
SEP Sequence Number:	Not reported
SEP Expenditure Amount:	Not reported
SEP Scheduled Completion Date:	Not reported
SEP Actual Date:	Not reported
SEP Defaulted Date:	Not reported
SEP Type:	Not reported
SEP Type Description:	Not reported
Proposed Amount:	Not reported
Final Monetary Amount:	Not reported
Paid Amount:	Not reported
Final Count:	Not reported
Final Amount:	Not reported
Found Violation:	Yes
Agency Which Determined Violation:	State
Violation Short Description:	Generators - General
Date Violation was Determined:	2001-02-27 00:00:00.0
Actual Return to Compliance Date:	2001-04-09 00:00:00.0
Return to Compliance Qualifier:	Documented
Violation Responsible Agency:	State
Scheduled Compliance Date:	Not reported
Enforcement Identifier:	001
Date of Enforcement Action:	2001-02-27 00:00:00.0
Enforcement Responsible Agency:	State
Enforcement Docket Number:	Not reported
Enforcement Attorney:	Not reported
Corrective Action Component:	No
Appeal Initiated Date:	Not reported
Appeal Resolution Date:	Not reported
Disposition Status Date:	Not reported
Disposition Status:	Not reported
Disposition Status Description:	Not reported
Consent/Final Order Sequence Number:	Not reported
Consent/Final Order Respondent Name:	Not reported
Consent/Final Order Lead Agency:	Not reported
Enforcement Type:	WRITTEN INFORMAL
Enforcement Responsible Person:	WALLM
Enforcement Responsible Sub-Organization:	SW
SEP Sequence Number:	Not reported
SEP Expenditure Amount:	Not reported
SEP Scheduled Completion Date:	Not reported
SEP Actual Date:	Not reported
SEP Defaulted Date:	Not reported
SEP Type:	Not reported
SEP Type Description:	Not reported
Proposed Amount:	Not reported
Final Monetary Amount:	Not reported
Paid Amount:	Not reported
Final Count:	Not reported

Map ID
Direction
Distance
Elevation

MAP FINDINGS

Site

Database(s)

EDR ID Number
EPA ID Number

CARLSON FORMETEC (Continued)

1000292467

Final Amount:	Not reported
Found Violation:	Yes
Agency Which Determined Violation:	State
Violation Short Description:	Generators - General
Date Violation was Determined:	2001-02-27 00:00:00.0
Actual Return to Compliance Date:	2001-04-09 00:00:00.0
Return to Compliance Qualifier:	Documented
Violation Responsible Agency:	State
Scheduled Compliance Date:	Not reported
Enforcement Identifier:	001
Date of Enforcement Action:	2001-02-27 00:00:00.0
Enforcement Responsible Agency:	State
Enforcement Docket Number:	Not reported
Enforcement Attorney:	Not reported
Corrective Action Component:	No
Appeal Initiated Date:	Not reported
Appeal Resolution Date:	Not reported
Disposition Status Date:	Not reported
Disposition Status:	Not reported
Disposition Status Description:	Not reported
Consent/Final Order Sequence Number:	Not reported
Consent/Final Order Respondent Name:	Not reported
Consent/Final Order Lead Agency:	Not reported
Enforcement Type:	WRITTEN INFORMAL
Enforcement Responsible Person:	WALLM
Enforcement Responsible Sub-Organization:	SW
SEP Sequence Number:	Not reported
SEP Expenditure Amount:	Not reported
SEP Scheduled Completion Date:	Not reported
SEP Actual Date:	Not reported
SEP Defaulted Date:	Not reported
SEP Type:	Not reported
SEP Type Description:	Not reported
Proposed Amount:	Not reported
Final Monetary Amount:	Not reported
Paid Amount:	Not reported
Final Count:	Not reported
Final Amount:	Not reported
Found Violation:	No
Agency Which Determined Violation:	Not reported
Violation Short Description:	Not reported
Date Violation was Determined:	Not reported
Actual Return to Compliance Date:	Not reported
Return to Compliance Qualifier:	Not reported
Violation Responsible Agency:	Not reported
Scheduled Compliance Date:	Not reported
Enforcement Identifier:	Not reported
Date of Enforcement Action:	Not reported
Enforcement Responsible Agency:	Not reported
Enforcement Docket Number:	Not reported
Enforcement Attorney:	Not reported
Corrective Action Component:	Not reported
Appeal Initiated Date:	Not reported
Appeal Resolution Date:	Not reported
Disposition Status Date:	Not reported

Map ID
Direction
Distance
Elevation

MAP FINDINGS

Site

Database(s)

EDR ID Number
EPA ID Number

CARLSON FORMETEC (Continued)

1000292467

Disposition Status:	Not reported
Disposition Status Description:	Not reported
Consent/Final Order Sequence Number:	Not reported
Consent/Final Order Respondent Name:	Not reported
Consent/Final Order Lead Agency:	Not reported
Enforcement Type:	Not reported
Enforcement Responsible Person:	Not reported
Enforcement Responsible Sub-Organization:	Not reported
SEP Sequence Number:	Not reported
SEP Expenditure Amount:	Not reported
SEP Scheduled Completion Date:	Not reported
SEP Actual Date:	Not reported
SEP Defaulted Date:	Not reported
SEP Type:	Not reported
SEP Type Description:	Not reported
Proposed Amount:	Not reported
Final Monetary Amount:	Not reported
Paid Amount:	Not reported
Final Count:	Not reported
Final Amount:	Not reported
Found Violation:	Yes
Agency Which Determined Violation:	State
Violation Short Description:	TSD IS-Container Use and Management
Date Violation was Determined:	2015-02-03 00:00:00.0
Actual Return to Compliance Date:	2015-04-08 00:00:00.0
Return to Compliance Qualifier:	Documented
Violation Responsible Agency:	State
Scheduled Compliance Date:	2015-04-06 00:00:00.0
Enforcement Identifier:	001
Date of Enforcement Action:	2015-03-05 00:00:00.0
Enforcement Responsible Agency:	State
Enforcement Docket Number:	Not reported
Enforcement Attorney:	Not reported
Corrective Action Component:	No
Appeal Initiated Date:	Not reported
Appeal Resolution Date:	Not reported
Disposition Status Date:	Not reported
Disposition Status:	Not reported
Disposition Status Description:	Not reported
Consent/Final Order Sequence Number:	Not reported
Consent/Final Order Respondent Name:	Not reported
Consent/Final Order Lead Agency:	Not reported
Enforcement Type:	WRITTEN INFORMAL
Enforcement Responsible Person:	WAKPO
Enforcement Responsible Sub-Organization:	SW
SEP Sequence Number:	Not reported
SEP Expenditure Amount:	Not reported
SEP Scheduled Completion Date:	Not reported
SEP Actual Date:	Not reported
SEP Defaulted Date:	Not reported
SEP Type:	Not reported
SEP Type Description:	Not reported
Proposed Amount:	Not reported
Final Monetary Amount:	Not reported
Paid Amount:	Not reported
Final Count:	Not reported

Map ID
Direction
Distance
Elevation

MAP FINDINGS

Site

Database(s)

EDR ID Number
EPA ID Number

CARLSON FORMETEC (Continued)

1000292467

Final Amount: Not reported

Found Violation: Yes

Agency Which Determined Violation: State

Violation Short Description: Universal Waste - Small Quantity Handlers

Date Violation was Determined: 2015-02-03 00:00:00.0

Actual Return to Compliance Date: 2015-04-08 00:00:00.0

Return to Compliance Qualifier: Documented

Violation Responsible Agency: State

Scheduled Compliance Date: 2015-04-06 00:00:00.0

Enforcement Identifier: 001

Date of Enforcement Action: 2015-03-05 00:00:00.0

Enforcement Responsible Agency: State

Enforcement Docket Number: Not reported

Enforcement Attorney: Not reported

Corrective Action Component: No

Appeal Initiated Date: Not reported

Appeal Resolution Date: Not reported

Disposition Status Date: Not reported

Disposition Status: Not reported

Disposition Status Description: Not reported

Consent/Final Order Sequence Number: Not reported

Consent/Final Order Respondent Name: Not reported

Consent/Final Order Lead Agency: Not reported

Enforcement Type: WRITTEN INFORMAL

Enforcement Responsible Person: WAKPO

Enforcement Responsible Sub-Organization: SW

SEP Sequence Number: Not reported

SEP Expenditure Amount: Not reported

SEP Scheduled Completion Date: Not reported

SEP Actual Date: Not reported

SEP Defaulted Date: Not reported

SEP Type: Not reported

SEP Type Description: Not reported

Proposed Amount: Not reported

Final Monetary Amount: Not reported

Paid Amount: Not reported

Final Count: Not reported

Final Amount: Not reported

Found Violation: Yes

Agency Which Determined Violation: State

Violation Short Description: Generators - Records/Reporting

Date Violation was Determined: 2011-04-20 00:00:00.0

Actual Return to Compliance Date: 2011-06-24 00:00:00.0

Return to Compliance Qualifier: Documented

Violation Responsible Agency: State

Scheduled Compliance Date: 2011-06-24 00:00:00.0

Enforcement Identifier: 001

Date of Enforcement Action: 2011-04-20 00:00:00.0

Enforcement Responsible Agency: State

Enforcement Docket Number: Not reported

Enforcement Attorney: Not reported

Corrective Action Component: No

Appeal Initiated Date: Not reported

Appeal Resolution Date: Not reported

Disposition Status Date: Not reported

Map ID
Direction
Distance
Elevation

MAP FINDINGS

Site

Database(s)

EDR ID Number
EPA ID Number

CARLSON FORMETEC (Continued)

1000292467

Disposition Status:	Not reported
Disposition Status Description:	Not reported
Consent/Final Order Sequence Number:	Not reported
Consent/Final Order Respondent Name:	Not reported
Consent/Final Order Lead Agency:	Not reported
Enforcement Type:	WRITTEN INFORMAL
Enforcement Responsible Person:	WABFR
Enforcement Responsible Sub-Organization:	SW
SEP Sequence Number:	Not reported
SEP Expenditure Amount:	Not reported
SEP Scheduled Completion Date:	Not reported
SEP Actual Date:	Not reported
SEP Defaulted Date:	Not reported
SEP Type:	Not reported
SEP Type Description:	Not reported
Proposed Amount:	Not reported
Final Monetary Amount:	Not reported
Paid Amount:	Not reported
Final Count:	Not reported
Final Amount:	Not reported
Found Violation:	Yes
Agency Which Determined Violation:	State
Violation Short Description:	Universal Waste - Small Quantity Handlers
Date Violation was Determined:	2015-02-03 00:00:00.0
Actual Return to Compliance Date:	2015-04-08 00:00:00.0
Return to Compliance Qualifier:	Documented
Violation Responsible Agency:	State
Scheduled Compliance Date:	2015-04-06 00:00:00.0
Enforcement Identifier:	001
Date of Enforcement Action:	2015-03-05 00:00:00.0
Enforcement Responsible Agency:	State
Enforcement Docket Number:	Not reported
Enforcement Attorney:	Not reported
Corrective Action Component:	No
Appeal Initiated Date:	Not reported
Appeal Resolution Date:	Not reported
Disposition Status Date:	Not reported
Disposition Status:	Not reported
Disposition Status Description:	Not reported
Consent/Final Order Sequence Number:	Not reported
Consent/Final Order Respondent Name:	Not reported
Consent/Final Order Lead Agency:	Not reported
Enforcement Type:	WRITTEN INFORMAL
Enforcement Responsible Person:	WAKPO
Enforcement Responsible Sub-Organization:	SW
SEP Sequence Number:	Not reported
SEP Expenditure Amount:	Not reported
SEP Scheduled Completion Date:	Not reported
SEP Actual Date:	Not reported
SEP Defaulted Date:	Not reported
SEP Type:	Not reported
SEP Type Description:	Not reported
Proposed Amount:	Not reported
Final Monetary Amount:	Not reported
Paid Amount:	Not reported
Final Count:	Not reported

Map ID
Direction
Distance
Elevation

MAP FINDINGS

Site

Database(s)

EDR ID Number
EPA ID Number

CARLSON FORMETEC (Continued)

1000292467

Final Amount:	Not reported
Found Violation:	Yes
Agency Which Determined Violation:	State
Violation Short Description:	Generators - General
Date Violation was Determined:	1990-05-02 00:00:00.0
Actual Return to Compliance Date:	1990-07-04 00:00:00.0
Return to Compliance Qualifier:	Observed
Violation Responsible Agency:	State
Scheduled Compliance Date:	1990-07-31 00:00:00.0
Enforcement Identifier:	001
Date of Enforcement Action:	1990-06-15 00:00:00.0
Enforcement Responsible Agency:	State
Enforcement Docket Number:	Not reported
Enforcement Attorney:	Not reported
Corrective Action Component:	No
Appeal Initiated Date:	Not reported
Appeal Resolution Date:	Not reported
Disposition Status Date:	Not reported
Disposition Status:	Not reported
Disposition Status Description:	Not reported
Consent/Final Order Sequence Number:	Not reported
Consent/Final Order Respondent Name:	Not reported
Consent/Final Order Lead Agency:	Not reported
Enforcement Type:	WRITTEN INFORMAL
Enforcement Responsible Person:	WADES
Enforcement Responsible Sub-Organization:	SW
SEP Sequence Number:	Not reported
SEP Expenditure Amount:	Not reported
SEP Scheduled Completion Date:	Not reported
SEP Actual Date:	Not reported
SEP Defaulted Date:	Not reported
SEP Type:	Not reported
SEP Type Description:	Not reported
Proposed Amount:	Not reported
Final Monetary Amount:	Not reported
Paid Amount:	Not reported
Final Count:	Not reported
Final Amount:	Not reported
Found Violation:	Yes
Agency Which Determined Violation:	State
Violation Short Description:	Generators - Pre-transport
Date Violation was Determined:	2015-02-03 00:00:00.0
Actual Return to Compliance Date:	2015-04-08 00:00:00.0
Return to Compliance Qualifier:	Documented
Violation Responsible Agency:	State
Scheduled Compliance Date:	2015-04-06 00:00:00.0
Enforcement Identifier:	001
Date of Enforcement Action:	2015-03-05 00:00:00.0
Enforcement Responsible Agency:	State
Enforcement Docket Number:	Not reported
Enforcement Attorney:	Not reported
Corrective Action Component:	No
Appeal Initiated Date:	Not reported
Appeal Resolution Date:	Not reported
Disposition Status Date:	Not reported

Map ID
Direction
Distance
Elevation

MAP FINDINGS

Site

Database(s)

EDR ID Number
EPA ID Number

CARLSON FORMETEC (Continued)

1000292467

Disposition Status:	Not reported
Disposition Status Description:	Not reported
Consent/Final Order Sequence Number:	Not reported
Consent/Final Order Respondent Name:	Not reported
Consent/Final Order Lead Agency:	Not reported
Enforcement Type:	WRITTEN INFORMAL
Enforcement Responsible Person:	WAKPO
Enforcement Responsible Sub-Organization:	SW
SEP Sequence Number:	Not reported
SEP Expenditure Amount:	Not reported
SEP Scheduled Completion Date:	Not reported
SEP Actual Date:	Not reported
SEP Defaulted Date:	Not reported
SEP Type:	Not reported
SEP Type Description:	Not reported
Proposed Amount:	Not reported
Final Monetary Amount:	Not reported
Paid Amount:	Not reported
Final Count:	Not reported
Final Amount:	Not reported
Found Violation:	Yes
Agency Which Determined Violation:	State
Violation Short Description:	Generators - General
Date Violation was Determined:	2015-02-03 00:00:00.0
Actual Return to Compliance Date:	2015-04-08 00:00:00.0
Return to Compliance Qualifier:	Documented
Violation Responsible Agency:	State
Scheduled Compliance Date:	2015-04-06 00:00:00.0
Enforcement Identifier:	001
Date of Enforcement Action:	2015-03-05 00:00:00.0
Enforcement Responsible Agency:	State
Enforcement Docket Number:	Not reported
Enforcement Attorney:	Not reported
Corrective Action Component:	No
Appeal Initiated Date:	Not reported
Appeal Resolution Date:	Not reported
Disposition Status Date:	Not reported
Disposition Status:	Not reported
Disposition Status Description:	Not reported
Consent/Final Order Sequence Number:	Not reported
Consent/Final Order Respondent Name:	Not reported
Consent/Final Order Lead Agency:	Not reported
Enforcement Type:	WRITTEN INFORMAL
Enforcement Responsible Person:	WAKPO
Enforcement Responsible Sub-Organization:	SW
SEP Sequence Number:	Not reported
SEP Expenditure Amount:	Not reported
SEP Scheduled Completion Date:	Not reported
SEP Actual Date:	Not reported
SEP Defaulted Date:	Not reported
SEP Type:	Not reported
SEP Type Description:	Not reported
Proposed Amount:	Not reported
Final Monetary Amount:	Not reported
Paid Amount:	Not reported
Final Count:	Not reported

Map ID
Direction
Distance
Elevation

MAP FINDINGS

Site

Database(s)

EDR ID Number
EPA ID Number

CARLSON FORMETEC (Continued)

1000292467

Final Amount:	Not reported
Found Violation:	Yes
Agency Which Determined Violation:	State
Violation Short Description:	Generators - General
Date Violation was Determined:	2001-02-27 00:00:00.0
Actual Return to Compliance Date:	2001-04-09 00:00:00.0
Return to Compliance Qualifier:	Documented
Violation Responsible Agency:	State
Scheduled Compliance Date:	Not reported
Enforcement Identifier:	001
Date of Enforcement Action:	2001-02-27 00:00:00.0
Enforcement Responsible Agency:	State
Enforcement Docket Number:	Not reported
Enforcement Attorney:	Not reported
Corrective Action Component:	No
Appeal Initiated Date:	Not reported
Appeal Resolution Date:	Not reported
Disposition Status Date:	Not reported
Disposition Status:	Not reported
Disposition Status Description:	Not reported
Consent/Final Order Sequence Number:	Not reported
Consent/Final Order Respondent Name:	Not reported
Consent/Final Order Lead Agency:	Not reported
Enforcement Type:	WRITTEN INFORMAL
Enforcement Responsible Person:	WALLM
Enforcement Responsible Sub-Organization:	SW
SEP Sequence Number:	Not reported
SEP Expenditure Amount:	Not reported
SEP Scheduled Completion Date:	Not reported
SEP Actual Date:	Not reported
SEP Defaulted Date:	Not reported
SEP Type:	Not reported
SEP Type Description:	Not reported
Proposed Amount:	Not reported
Final Monetary Amount:	Not reported
Paid Amount:	Not reported
Final Count:	Not reported
Final Amount:	Not reported
Found Violation:	Yes
Agency Which Determined Violation:	State
Violation Short Description:	Used Oil - Generators
Date Violation was Determined:	2015-02-03 00:00:00.0
Actual Return to Compliance Date:	2015-04-08 00:00:00.0
Return to Compliance Qualifier:	Documented
Violation Responsible Agency:	State
Scheduled Compliance Date:	2015-04-06 00:00:00.0
Enforcement Identifier:	001
Date of Enforcement Action:	2015-03-05 00:00:00.0
Enforcement Responsible Agency:	State
Enforcement Docket Number:	Not reported
Enforcement Attorney:	Not reported
Corrective Action Component:	No
Appeal Initiated Date:	Not reported
Appeal Resolution Date:	Not reported
Disposition Status Date:	Not reported

Map ID
Direction
Distance
Elevation

MAP FINDINGS

Site

Database(s)

EDR ID Number
EPA ID Number

CARLSON FORMETEC (Continued)

1000292467

Disposition Status: Not reported
Disposition Status Description: Not reported
Consent/Final Order Sequence Number: Not reported
Consent/Final Order Respondent Name: Not reported
Consent/Final Order Lead Agency: Not reported
Enforcement Type: WRITTEN INFORMAL
Enforcement Responsible Person: WAKPO
Enforcement Responsible Sub-Organization: SW
SEP Sequence Number: Not reported
SEP Expenditure Amount: Not reported
SEP Scheduled Completion Date: Not reported
SEP Actual Date: Not reported
SEP Defaulted Date: Not reported
SEP Type: Not reported
SEP Type Description: Not reported
Proposed Amount: Not reported
Final Monetary Amount: Not reported
Paid Amount: Not reported
Final Count: Not reported
Final Amount: Not reported

Evaluation Action Summary:

Evaluation Date: 2007-07-10 00:00:00.0
Evaluation Responsible Agency: State
Found Violation: Yes
Evaluation Type Description: COMPLIANCE EVALUATION INSPECTION ON-SITE
Evaluation Responsible Person Identifier: WAEPF
Evaluation Responsible Sub-Organization: SW
Actual Return to Compliance Date: 2007-08-29 00:00:00.0
Scheduled Compliance Date: 2007-08-22 00:00:00.0
Date of Request: Not reported
Date Response Received: Not reported
Request Agency: Not reported
Former Citation: Not reported

Evaluation Date: 2011-04-20 00:00:00.0
Evaluation Responsible Agency: State
Found Violation: Yes
Evaluation Type Description: COMPLIANCE EVALUATION INSPECTION ON-SITE
Evaluation Responsible Person Identifier: WABFR
Evaluation Responsible Sub-Organization: SW
Actual Return to Compliance Date: 2011-06-03 00:00:00.0
Scheduled Compliance Date: 2011-06-06 00:00:00.0
Date of Request: Not reported
Date Response Received: Not reported
Request Agency: Not reported
Former Citation: Not reported

Evaluation Date: 2011-04-20 00:00:00.0
Evaluation Responsible Agency: State
Found Violation: Yes
Evaluation Type Description: COMPLIANCE EVALUATION INSPECTION ON-SITE
Evaluation Responsible Person Identifier: WABFR
Evaluation Responsible Sub-Organization: SW
Actual Return to Compliance Date: 2011-06-03 00:00:00.0
Scheduled Compliance Date: 2011-06-06 00:00:00.0
Date of Request: Not reported

Map ID
Direction
Distance
Elevation

MAP FINDINGS

Site

Database(s)

EDR ID Number
EPA ID Number

CARLSON FORMETEC (Continued)

1000292467

Date Response Received:	Not reported
Request Agency:	Not reported
Former Citation:	Not reported
Evaluation Date:	2015-02-03 00:00:00.0
Evaluation Responsible Agency:	State
Found Violation:	Yes
Evaluation Type Description:	COMPLIANCE EVALUATION INSPECTION ON-SITE
Evaluation Responsible Person Identifier:	WAKPO
Evaluation Responsible Sub-Organization:	SW
Actual Return to Compliance Date:	2015-04-08 00:00:00.0
Scheduled Compliance Date:	2015-04-06 00:00:00.0
Date of Request:	Not reported
Date Response Received:	Not reported
Request Agency:	Not reported
Former Citation:	Not reported
Evaluation Date:	2015-02-03 00:00:00.0
Evaluation Responsible Agency:	State
Found Violation:	Yes
Evaluation Type Description:	COMPLIANCE EVALUATION INSPECTION ON-SITE
Evaluation Responsible Person Identifier:	WAKPO
Evaluation Responsible Sub-Organization:	SW
Actual Return to Compliance Date:	2015-04-08 00:00:00.0
Scheduled Compliance Date:	2015-04-06 00:00:00.0
Date of Request:	Not reported
Date Response Received:	Not reported
Request Agency:	Not reported
Former Citation:	Not reported
Evaluation Date:	2007-07-10 00:00:00.0
Evaluation Responsible Agency:	State
Found Violation:	Yes
Evaluation Type Description:	COMPLIANCE EVALUATION INSPECTION ON-SITE
Evaluation Responsible Person Identifier:	WAEPF
Evaluation Responsible Sub-Organization:	SW
Actual Return to Compliance Date:	2007-09-17 00:00:00.0
Scheduled Compliance Date:	2007-11-22 00:00:00.0
Date of Request:	Not reported
Date Response Received:	Not reported
Request Agency:	Not reported
Former Citation:	Not reported
Evaluation Date:	2015-02-03 00:00:00.0
Evaluation Responsible Agency:	State
Found Violation:	Yes
Evaluation Type Description:	COMPLIANCE EVALUATION INSPECTION ON-SITE
Evaluation Responsible Person Identifier:	WAKPO
Evaluation Responsible Sub-Organization:	SW
Actual Return to Compliance Date:	2015-04-08 00:00:00.0
Scheduled Compliance Date:	2015-04-06 00:00:00.0
Date of Request:	Not reported
Date Response Received:	Not reported
Request Agency:	Not reported
Former Citation:	Not reported
Evaluation Date:	2015-02-03 00:00:00.0

Map ID
Direction
Distance
Elevation

MAP FINDINGS

Site

Database(s)

EDR ID Number
EPA ID Number

CARLSON FORMETEC (Continued)

1000292467

Evaluation Responsible Agency: State
Found Violation: Yes
Evaluation Type Description: COMPLIANCE EVALUATION INSPECTION ON-SITE
Evaluation Responsible Person Identifier: WAKPO
Evaluation Responsible Sub-Organization: SW
Actual Return to Compliance Date: 2015-04-08 00:00:00.0
Scheduled Compliance Date: 2015-04-06 00:00:00.0
Date of Request: Not reported
Date Response Received: Not reported
Request Agency: Not reported
Former Citation: Not reported

Evaluation Date: 2007-07-10 00:00:00.0
Evaluation Responsible Agency: State
Found Violation: Yes
Evaluation Type Description: COMPLIANCE EVALUATION INSPECTION ON-SITE
Evaluation Responsible Person Identifier: WAEPF
Evaluation Responsible Sub-Organization: SW
Actual Return to Compliance Date: 2007-08-22 00:00:00.0
Scheduled Compliance Date: 2007-08-29 00:00:00.0
Date of Request: Not reported
Date Response Received: Not reported
Request Agency: Not reported
Former Citation: Not reported

Evaluation Date: 2015-02-03 00:00:00.0
Evaluation Responsible Agency: State
Found Violation: Yes
Evaluation Type Description: COMPLIANCE EVALUATION INSPECTION ON-SITE
Evaluation Responsible Person Identifier: WAKPO
Evaluation Responsible Sub-Organization: SW
Actual Return to Compliance Date: 2015-04-08 00:00:00.0
Scheduled Compliance Date: 2015-04-06 00:00:00.0
Date of Request: Not reported
Date Response Received: Not reported
Request Agency: Not reported
Former Citation: Not reported

Evaluation Date: 2016-07-15 00:00:00.0
Evaluation Responsible Agency: State
Found Violation: No
Evaluation Type Description: FOCUSED COMPLIANCE INSPECTION
Evaluation Responsible Person Identifier: WADRW
Evaluation Responsible Sub-Organization: SW
Actual Return to Compliance Date: Not reported
Scheduled Compliance Date: Not reported
Date of Request: Not reported
Date Response Received: Not reported
Request Agency: Not reported
Former Citation: Not reported

Evaluation Date: 1997-04-11 00:00:00.0
Evaluation Responsible Agency: State
Found Violation: No
Evaluation Type Description: COMPLIANCE EVALUATION INSPECTION ON-SITE
Evaluation Responsible Person Identifier: WAJMC
Evaluation Responsible Sub-Organization: SW

Map ID
Direction
Distance
Elevation

MAP FINDINGS

Site

Database(s)

EDR ID Number
EPA ID Number

CARLSON FORMETEC (Continued)

1000292467

Actual Return to Compliance Date: Not reported
Scheduled Compliance Date: Not reported
Date of Request: Not reported
Date Response Received: Not reported
Request Agency: Not reported
Former Citation: Not reported

Evaluation Date: 2007-07-10 00:00:00.0
Evaluation Responsible Agency: State
Found Violation: Yes
Evaluation Type Description: COMPLIANCE EVALUATION INSPECTION ON-SITE
Evaluation Responsible Person Identifier: WAEPF
Evaluation Responsible Sub-Organization: SW
Actual Return to Compliance Date: 2007-08-24 00:00:00.0
Scheduled Compliance Date: 2007-08-24 00:00:00.0
Date of Request: Not reported
Date Response Received: Not reported
Request Agency: Not reported
Former Citation: Not reported

Evaluation Date: 2001-02-27 00:00:00.0
Evaluation Responsible Agency: State
Found Violation: Yes
Evaluation Type Description: COMPLIANCE EVALUATION INSPECTION ON-SITE
Evaluation Responsible Person Identifier: WALLM
Evaluation Responsible Sub-Organization: SW
Actual Return to Compliance Date: 2001-04-09 00:00:00.0
Scheduled Compliance Date: Not reported
Date of Request: Not reported
Date Response Received: Not reported
Request Agency: Not reported
Former Citation: Not reported

Evaluation Date: 2001-02-27 00:00:00.0
Evaluation Responsible Agency: State
Found Violation: Yes
Evaluation Type Description: COMPLIANCE EVALUATION INSPECTION ON-SITE
Evaluation Responsible Person Identifier: WALLM
Evaluation Responsible Sub-Organization: SW
Actual Return to Compliance Date: 2001-04-09 00:00:00.0
Scheduled Compliance Date: Not reported
Date of Request: Not reported
Date Response Received: Not reported
Request Agency: Not reported
Former Citation: Not reported

Evaluation Date: 1999-05-12 00:00:00.0
Evaluation Responsible Agency: State
Found Violation: No
Evaluation Type Description: COMPLIANCE ASSISTANCE VISIT
Evaluation Responsible Person Identifier: WABFM
Evaluation Responsible Sub-Organization: SW
Actual Return to Compliance Date: Not reported
Scheduled Compliance Date: Not reported
Date of Request: Not reported
Date Response Received: Not reported
Request Agency: Not reported

Map ID
Direction
Distance
Elevation

MAP FINDINGS

Site

Database(s)

EDR ID Number
EPA ID Number

CARLSON FORMETEC (Continued)

1000292467

Former Citation:	Not reported
Evaluation Date:	2015-02-03 00:00:00.0
Evaluation Responsible Agency:	State
Found Violation:	Yes
Evaluation Type Description:	COMPLIANCE EVALUATION INSPECTION ON-SITE
Evaluation Responsible Person Identifier:	WAKPO
Evaluation Responsible Sub-Organization:	SW
Actual Return to Compliance Date:	2015-04-08 00:00:00.0
Scheduled Compliance Date:	2015-04-06 00:00:00.0
Date of Request:	Not reported
Date Response Received:	Not reported
Request Agency:	Not reported
Former Citation:	Not reported
Evaluation Date:	2015-02-03 00:00:00.0
Evaluation Responsible Agency:	State
Found Violation:	Yes
Evaluation Type Description:	COMPLIANCE EVALUATION INSPECTION ON-SITE
Evaluation Responsible Person Identifier:	WAKPO
Evaluation Responsible Sub-Organization:	SW
Actual Return to Compliance Date:	2015-04-08 00:00:00.0
Scheduled Compliance Date:	2015-04-06 00:00:00.0
Date of Request:	Not reported
Date Response Received:	Not reported
Request Agency:	Not reported
Former Citation:	Not reported
Evaluation Date:	2011-04-20 00:00:00.0
Evaluation Responsible Agency:	State
Found Violation:	Yes
Evaluation Type Description:	COMPLIANCE EVALUATION INSPECTION ON-SITE
Evaluation Responsible Person Identifier:	WABFR
Evaluation Responsible Sub-Organization:	SW
Actual Return to Compliance Date:	2011-06-24 00:00:00.0
Scheduled Compliance Date:	2011-06-24 00:00:00.0
Date of Request:	Not reported
Date Response Received:	Not reported
Request Agency:	Not reported
Former Citation:	Not reported
Evaluation Date:	2015-02-03 00:00:00.0
Evaluation Responsible Agency:	State
Found Violation:	Yes
Evaluation Type Description:	COMPLIANCE EVALUATION INSPECTION ON-SITE
Evaluation Responsible Person Identifier:	WAKPO
Evaluation Responsible Sub-Organization:	SW
Actual Return to Compliance Date:	2015-04-08 00:00:00.0
Scheduled Compliance Date:	2015-04-06 00:00:00.0
Date of Request:	Not reported
Date Response Received:	Not reported
Request Agency:	Not reported
Former Citation:	Not reported
Evaluation Date:	1990-05-02 00:00:00.0
Evaluation Responsible Agency:	State
Found Violation:	Yes

Map ID
Direction
Distance
Elevation

MAP FINDINGS

Site

Database(s)

EDR ID Number
EPA ID Number

CARLSON FORMETEC (Continued)

1000292467

Evaluation Type Description:	COMPLIANCE EVALUATION INSPECTION ON-SITE
Evaluation Responsible Person Identifier:	WADES
Evaluation Responsible Sub-Organization:	SW
Actual Return to Compliance Date:	1990-07-04 00:00:00.0
Scheduled Compliance Date:	1990-07-31 00:00:00.0
Date of Request:	Not reported
Date Response Received:	Not reported
Request Agency:	Not reported
Former Citation:	Not reported

Evaluation Date:	2015-02-03 00:00:00.0
Evaluation Responsible Agency:	State
Found Violation:	Yes
Evaluation Type Description:	COMPLIANCE EVALUATION INSPECTION ON-SITE
Evaluation Responsible Person Identifier:	WAKPO
Evaluation Responsible Sub-Organization:	SW
Actual Return to Compliance Date:	2015-04-08 00:00:00.0
Scheduled Compliance Date:	2015-04-06 00:00:00.0
Date of Request:	Not reported
Date Response Received:	Not reported
Request Agency:	Not reported
Former Citation:	Not reported

Evaluation Date:	2015-02-03 00:00:00.0
Evaluation Responsible Agency:	State
Found Violation:	Yes
Evaluation Type Description:	COMPLIANCE EVALUATION INSPECTION ON-SITE
Evaluation Responsible Person Identifier:	WAKPO
Evaluation Responsible Sub-Organization:	SW
Actual Return to Compliance Date:	2015-04-08 00:00:00.0
Scheduled Compliance Date:	2015-04-06 00:00:00.0
Date of Request:	Not reported
Date Response Received:	Not reported
Request Agency:	Not reported
Former Citation:	Not reported

Evaluation Date:	2001-02-27 00:00:00.0
Evaluation Responsible Agency:	State
Found Violation:	Yes
Evaluation Type Description:	COMPLIANCE EVALUATION INSPECTION ON-SITE
Evaluation Responsible Person Identifier:	WALLM
Evaluation Responsible Sub-Organization:	SW
Actual Return to Compliance Date:	2001-04-09 00:00:00.0
Scheduled Compliance Date:	Not reported
Date of Request:	Not reported
Date Response Received:	Not reported
Request Agency:	Not reported
Former Citation:	Not reported

Evaluation Date:	2015-02-03 00:00:00.0
Evaluation Responsible Agency:	State
Found Violation:	Yes
Evaluation Type Description:	COMPLIANCE EVALUATION INSPECTION ON-SITE
Evaluation Responsible Person Identifier:	WAKPO
Evaluation Responsible Sub-Organization:	SW
Actual Return to Compliance Date:	2015-04-08 00:00:00.0
Scheduled Compliance Date:	2015-04-06 00:00:00.0

Map ID
Direction
Distance
Elevation

MAP FINDINGS

Site

Database(s)

EDR ID Number
EPA ID Number

CARLSON FORMETEC (Continued)

1000292467

Date of Request:	Not reported
Date Response Received:	Not reported
Request Agency:	Not reported
Former Citation:	Not reported

FINDS:

Registry ID: 110008216787

Click Here:

Environmental Interest/Information System:

Washington Facility / Site Identification System (WA-FSIS) provides a means to query and display data maintained by the Washington Department of Ecology. This system contains key information for each facility/site that is currently, or has been, of interest to the Air Quality, Dam Safety, Hazardous Waste, Toxics Cleanup, and Water Quality Programs.

OSHA ESTABLISHMENT

RCRAInfo is a national information system that supports the Resource Conservation and Recovery Act (RCRA) program through the tracking of events and activities related to facilities that generate, transport, and treat, store, or dispose of hazardous waste. RCRAInfo allows RCRA program staff to track the notification, permit, compliance, and corrective action activities required under RCRA.

HAZARDOUS WASTE BIENNIAL REPORTER

ICIS (Integrated Compliance Information System) is the Integrated Compliance Information System and provides a database that, when complete, will contain integrated Enforcement and Compliance information across most of EPA's programs. The vision for ICIS is to replace EPA's independent databases that contain Enforcement data with a single repository for that information. Currently, ICIS contains all Federal Administrative and Judicial enforcement actions. This information is maintained in ICIS by EPA in the Regional offices and it Headquarters. A future release of ICIS will replace the Permit Compliance System (PCS) which supports the NPDES and will integrate that information with Federal actions already in the system. ICIS also has the capability to track other activities occurring in the Region that support Compliance and Enforcement programs. These include; Incident Tracking, Compliance Assistance, and Compliance Monitoring.

[Click this hyperlink](#) while viewing on your computer to access additional FINDS: detail in the EDR Site Report.

ECHO:

Envid:	1000292467
Registry ID:	110008216787
DFR URL:	http://echo.epa.gov/detailed-facility-report?fid=110008216787
Name:	CARLSON FORMETEC
Address:	2202 A ST
City,State,Zip:	TACOMA, WA 98402

WA MANIFEST:

Name:	CARLSON FORMETEC INC
Address:	2202 A ST
City,State,Zip:	TACOMA, WA 98042
Facility Address 2:	Not reported

Map ID
Direction
Distance
Elevation

MAP FINDINGS

Site

Database(s)

EDR ID Number
EPA ID Number

CARLSON FORMETEC (Continued)

1000292467

Facility ID:	42735245
EPA ID:	WAD083734780
NAICS:	336413
State Waste Code Desc:	WP02
Federal Waste Code Desc:	D002,D007,D008,D009
Form Comm:	Not reported
Data Year:	2015
Permit by Rule:	False
Mailing Address 2:	Not reported
Treatment by Generator:	False
Mixed Radioactive Waste:	False
Importer of Hazardous Waste:	False
Immediate Recycler:	False
Treatment/Storage/Disposal/Recycling Facility:	False
Generator of Dangerous Fuel Waste:	False
Generator Marketing to Burner:	False
Other Marketers (i.e., blender, distributor, etc.):	False
Utility Boiler Burner:	False
Industry Boiler Burner:	False
Industrial Furnace:	False
Smelter Defferal:	False
Universal Waste:	Not reported
Off-Specification:	Not reported
LN Address 2:	Not reported
Tax Reg #:	602135588
Business Type:	Not reported
Mail Name:	Carlson Formetec
Mailing Address:	2202 A ST
Mailing City,State,Zip:	TACOMA, WA 98402-3010
Legal Organization Name:	CFI Blue Sky II LLC
Legal Organization Type:	Private
Legal Contact:	Not reported
Legal Address:	5250 Carillon Point
Legal Address 2:	Not reported
Legal City,State,Zip:	Kirkland, WA 98033
Legal Phone Number:	(253)627-1903
Legal Effective Date:	02/01/2015
Land Organization Name:	DBR Blue Sky III LLC
Land Organization Type:	Private
Land Contact:	Not reported
Land Address:	2202 A Street
Land City,State,Zip:	Tacoma, WA 98402-3010
Land Phone Number:	(253)627-1903
Operator Organization Name:	Carlson Formetec
Operator Organization Type:	Private
Operator:	Not reported
Operator Address:	2202 A ST
Operator Address 2:	Not reported
Operator City,State,Zip:	TACOMA, WA 98402-3010
Operator Phone Number:	(253)627-1903
Operator Effective Date:	07/30/1996
Site Contact:	Forrest G Davis
Site Contact Address:	2202 A STREET
Contact City,State,Zip:	TACOMA, WA 98402-3010
Site Contact Phone Number:	(253)627-1903
Site Contact Email:	forrestdavis@omadaint.com
Gen Status Code:	MQG

Map ID
Direction
Distance
Elevation

MAP FINDINGS

Site

Database(s)

EDR ID Number
EPA ID Number

CARLSON FORMETEC (Continued)

1000292467

Monthly Generation:	False
Batch Generation:	True
One Time Generation:	False
Transport Own Waste:	False
Tranports Other Waste:	False
Recycler Onsite:	False
Transfer Facility:	False
Other Exemption:	Not reported
UW Battery Gen:	False
Used Oil Transporter:	False
Used Oil Transfer Facility:	False
Used Oil Processor:	False
Used Oil Refiner:	False
Used Oil Fuel Marketer Directs Shipments:	False
Used Oil Fuel Marketer Meets Specs:	False
Site Contact Address 2:	Not reported
Waste Stream Generated:	
Waste Managed Off Site:	Y
State Only Waste Code 1:	WT01
State Only Waste Code 2:	WP02
Report Managed On Site:	0
KG Managed On Site:	0
Generator Treatment Code:	Not reported
Permit By Rule Code:	Not reported
WCDE Residence Code:	Not reported
WCDH Origin Code:	1
WCDE On Site Code:	Not reported
WCDB Code:	W103
Description:	Hydrofluoric and Nitric Acid Solution
CORb Sequence Number:	155365
Sequence Number:	3400872
Mixed Radioactive Flag:	False
Designation Code:	D
Reported Quantity:	3510
Quantity Unit:	LB
Kilograms Quantity:	1592.13602
Density Number:	0
Density Quantity:	Not reported
Waste Managed Off Site:	Y
State Only Waste Code 1:	WT02
State Only Waste Code 2:	WSC2
Report Managed On Site:	0
KG Managed On Site:	0
Generator Treatment Code:	Not reported
Permit By Rule Code:	Not reported
WCDE Residence Code:	Not reported
WCDH Origin Code:	1
WCDE On Site Code:	Not reported
WCDB Code:	W110
Description:	SODIUM HYDROXIDE
CORb Sequence Number:	155365
Sequence Number:	3400955
Mixed Radioactive Flag:	False
Designation Code:	D
Reported Quantity:	504
Quantity Unit:	LB

Map ID
Direction
Distance
Elevation

MAP FINDINGS

Site

Database(s)

EDR ID Number
EPA ID Number

CARLSON FORMETEC (Continued)

1000292467

Kilograms Quantity:	228.614403
Density Number:	0
Density Quantity:	Not reported
Waste Managed Off Site:	Y
State Only Waste Code 1:	WP02
State Only Waste Code 2:	Not reported
Report Managed On Site:	0
KG Managed On Site:	0
Generator Treatment Code:	Not reported
Permit By Rule Code:	Not reported
WCDE Residence Code:	Not reported
WCDH Origin Code:	1
WCDE On Site Code:	Not reported
WCDB Code:	W205
Description:	Water-Soluble Cutting Fluid
CORb Sequence Number:	155365
Sequence Number:	3400967
Mixed Radioactive Flag:	False
Designation Code:	D
Reported Quantity:	500
Quantity Unit:	LB
Kilograms Quantity:	226.800003
Density Number:	0
Density Quantity:	Not reported
Waste Managed Off Site:	Y
State Only Waste Code 1:	Not reported
State Only Waste Code 2:	Not reported
Report Managed On Site:	0
KG Managed On Site:	0
Generator Treatment Code:	Not reported
Permit By Rule Code:	Not reported
WCDE Residence Code:	Not reported
WCDH Origin Code:	1
WCDE On Site Code:	Not reported
WCDB Code:	W002
Description:	ACID FILTERS
CORb Sequence Number:	155365
Sequence Number:	3401052
Mixed Radioactive Flag:	False
Designation Code:	D
Reported Quantity:	10
Quantity Unit:	LB
Kilograms Quantity:	4.53600007
Density Number:	0
Density Quantity:	Not reported
Waste Managed Off Site:	Y
State Only Waste Code 1:	Not reported
State Only Waste Code 2:	Not reported
Report Managed On Site:	0
KG Managed On Site:	0
Generator Treatment Code:	Not reported
Permit By Rule Code:	Not reported
WCDE Residence Code:	Not reported
WCDH Origin Code:	1

Map ID
Direction
Distance
Elevation

MAP FINDINGS

Site

Database(s)

EDR ID Number
EPA ID Number

CARLSON FORMETEC (Continued)

1000292467

WCDE On Site Code:	Not reported
WCDB Code:	W209
Description:	PAINT RELATED LABPACK
CORb Sequence Number:	155365
Sequence Number:	3400961
Mixed Radioactive Flag:	False
Designation Code:	D
Reported Quantity:	270
Quantity Unit:	LB
Kilograms Quantity:	122.472002
Density Number:	0
Density Quantity:	Not reported
Waste Managed Off Site:	Y
State Only Waste Code 1:	Not reported
State Only Waste Code 2:	Not reported
Report Managed On Site:	0
KG Managed On Site:	0
Generator Treatment Code:	Not reported
Permit By Rule Code:	Not reported
WCDE Residence Code:	Not reported
WCDH Origin Code:	1
WCDE On Site Code:	Not reported
WCDB Code:	W209
Description:	SOLVENT WASTE WITH MEK
CORb Sequence Number:	155365
Sequence Number:	3401046
Mixed Radioactive Flag:	False
Designation Code:	D
Reported Quantity:	4
Quantity Unit:	LB
Kilograms Quantity:	1.81440003
Density Number:	0
Density Quantity:	Not reported
Waste Stream Off Site Mgmt:	
Waste CORB Sequence Number:	155365
Waste Sequence Number:	3400872
Sequence Number:	896256
Received EPAID:	ORD089452353
Managed Quantity:	710
Kilogram Quantity:	322.056005
Recycled Percentage:	Not reported
Waste Management System Code:	H121
Waste Sequence Number:	3400872
Sequence Number:	896257
Received EPAID:	WAD991281767
Managed Quantity:	2800
Kilogram Quantity:	1270.08002
Recycled Percentage:	Not reported
Waste Management System Code:	H121
Waste Sequence Number:	3400961
Sequence Number:	896271
Received EPAID:	WAD991281767
Managed Quantity:	270

Map ID
Direction
Distance
Elevation

MAP FINDINGS

Site

Database(s)

EDR ID Number
EPA ID Number

CARLSON FORMETEC (Continued)

1000292467

Kilogram Quantity:	122.472002
Recycled Percentage:	Not reported
Waste Management System Code:	H141
Waste Sequence Number:	3400967
Sequence Number:	896283
Received EPAID:	TND981920119
Managed Quantity:	500
Kilogram Quantity:	226.800003
Recycled Percentage:	Not reported
Waste Management System Code:	H061
Waste Sequence Number:	3401052
Sequence Number:	896433
Received EPAID:	WAD991281767
Managed Quantity:	10
Kilogram Quantity:	4.53600007
Recycled Percentage:	Not reported
Waste Management System Code:	H141
Waste Sequence Number:	3400955
Sequence Number:	896264
Received EPAID:	ORD089452353
Managed Quantity:	500
Kilogram Quantity:	226.800003
Recycled Percentage:	Not reported
Waste Management System Code:	H061
Waste Sequence Number:	3400955
Sequence Number:	896265
Received EPAID:	TND981920119
Managed Quantity:	4
Kilogram Quantity:	1.81440003
Recycled Percentage:	Not reported
Waste Management System Code:	H061
Waste Sequence Number:	3401046
Sequence Number:	896425
Received EPAID:	IND000646943
Managed Quantity:	4
Kilogram Quantity:	1.81440003
Recycled Percentage:	Not reported
Waste Management System Code:	H141

Waste Stream Comments:

CORB Waste Sequence Number:	155365
Comments:	Waste stream is a combination of both solid and liquid waste.
Waste Sequence Number:	3400955
Sequence Number:	1

Waste Stream EPA Code:

CORB Waste Sequence Number:	155365
Waste Sequence Number:	3400961
Sequence Number:	7823542
WCDA Code:	D001

Map ID
Direction
Distance
Elevation

MAP FINDINGS

Site

Database(s)

EDR ID Number
EPA ID Number

CARLSON FORMETEC (Continued)

1000292467

Waste Sequence Number: 3401046
Sequence Number: 7820454
WCDA Code: D001

Waste Sequence Number: 3401046
Sequence Number: 7820453
WCDA Code: F005

Waste Sequence Number: 3400955
Sequence Number: 7823540
WCDA Code: D002

Waste Sequence Number: 3401052
Sequence Number: 7820483
WCDA Code: D007

Waste Sequence Number: 3401052
Sequence Number: 7820484
WCDA Code: D008

Waste Sequence Number: 3401052
Sequence Number: 7820485
WCDA Code: D009

Waste Sequence Number: 3400872
Sequence Number: 7820476
WCDA Code: D002

Waste Sequence Number: 3400872
Sequence Number: 7820477
WCDA Code: D007

Waste Sequence Number: 3400872
Sequence Number: 7820478
WCDA Code: D008

Waste Sequence Number: 3400872
Sequence Number: 7820479
WCDA Code: D009

Waste Stream Source Code:
CORB Waste Sequence Number: 155365
Waste Sequence Number: 3400961
Sequence Number: 1
WCDD Code: G06

Waste Sequence Number: 3400967
Sequence Number: 1
WCDD Code: G15

Waste Sequence Number: 3400955
Sequence Number: 1
WCDD Code: G02

Waste Sequence Number: 3400872
Sequence Number: 1
WCDD Code: G04

Map ID
Direction
Distance
Elevation

MAP FINDINGS

Site

Database(s)

EDR ID Number
EPA ID Number

CARLSON FORMETEC (Continued)

1000292467

Waste Sequence Number:	3401052
Sequence Number:	1
WCDD Code:	G04
Waste Sequence Number:	3401046
Sequence Number:	1
WCDD Code:	G08
Name:	CARLSON FORMETEC INC
Address:	2202 A ST
City,State,Zip:	TACOMA, WA 98042
Facility Address 2:	Not reported
Facility ID:	42735245
EPA ID:	WAD083734780
NAICS:	332112
State Waste Code Desc:	WT02
Federal Waste Code Desc:	D001,D002,D007,D008,D009
Form Comm:	Not reported
Data Year:	2014
Permit by Rule:	True
Mailing Address 2:	Not reported
Treatment by Generator:	False
Mixed Radioactive Waste:	False
Importer of Hazardous Waste:	False
Immediate Recycler:	False
Treatment/Storage/Disposal/Recycling Facility:	False
Generator of Dangerous Fuel Waste:	False
Generator Marketing to Burner:	False
Other Marketers (i.e., blender, distributor, etc.):	False
Utility Boiler Burner:	False
Industry Boiler Burner:	False
Industrial Furnace:	False
Smelter Defferal:	False
Universal Waste:	Not reported
Off-Specification:	Not reported
LN Address 2:	Not reported
Tax Reg #:	602135588
Business Type:	Not reported
Mail Name:	Carlson Formetec
Mailing Address:	2202 A ST
Mailing City,State,Zip:	TACOMA, WA 98402-3010
Legal Organization Name:	CFI Blue Sky II LLC
Legal Organization Type:	Private
Legal Contact:	Not reported
Legal Address:	2202 A Street
Legal Address 2:	Not reported
Legal City,State,Zip:	TACOMA, WA 98402-3010
Legal Phone Number:	(253)627-1903
Legal Effective Date:	07/19/2001
Land Organization Name:	DBR Blue Sky III LLC
Land Organization Type:	Private
Land Contact:	Not reported
Land Address:	2202 A Street
Land City,State,Zip:	Tacoma, WA 98402-3010
Land Phone Number:	(253)627-1903
Operator Organization Name:	Carlson Formetec

Map ID
Direction
Distance
Elevation

MAP FINDINGS

Site

Database(s)

EDR ID Number
EPA ID Number

CARLSON FORMETEC (Continued)

1000292467

Operator Organization Type: Private
Operator: Not reported
Operator Address: 2202 A ST
Operator Address 2: Not reported
Operator City,State,Zip: TACOMA, WA 98402-3010
Operator Phone Number: (253)627-1903
Operator Effective Date: 07/30/1996
Site Contact: Danny Babare
Site Contact Address: 2202 A STREET
Contact City,State,Zip: TACOMA, WA 98402-3010
Site Contact Phone Number: (253)627-1903
Site Contact Email: Danny@carlsonformetec.com
Gen Status Code: MQG
Monthly Generation: False
Batch Generation: True
One Time Generation: False
Transport Own Waste: False
Tranports Other Waste: False
Recycler Onsite: False
Transfer Facility: False
Other Exemption: Not reported
UW Battery Gen: False
Used Oil Transporter: False
Used Oil Transfer Facility: False
Used Oil Processor: False
Used Oil Refiner: False
Used Oil Fuel Marketer Directs Shipments: False
Used Oil Fuel Marketer Meets Specs: False
Site Contact Address 2: Not reported

Waste Stream Generated:
Waste Managed Off Site: Y
State Only Waste Code 1: WP02
State Only Waste Code 2: Not reported
Report Managed On Site: 0
KG Managed On Site: 0
Generator Treatment Code: Not reported
Permit By Rule Code: Not reported
WCDE Residence Code: Not reported
WCDH Origin Code: 1
WCDE On Site Code: Not reported
WCDB Code: W205
Description: Water-Soluble Cutting Fluid
CORb Sequence Number: 148218
Sequence Number: 3333481
Mixed Radioactive Flag: False
Designation Code: D
Reported Quantity: 2650
Quantity Unit: LB
Kilograms Quantity: 1202.04002
Density Number: 0
Density Quantity: Not reported

Waste Managed Off Site: Y
State Only Waste Code 1: Not reported
State Only Waste Code 2: Not reported
Report Managed On Site: 0
KG Managed On Site: 0

Map ID
Direction
Distance
Elevation

MAP FINDINGS

Site

Database(s)

EDR ID Number
EPA ID Number

CARLSON FORMETEC (Continued)

1000292467

Generator Treatment Code:	Not reported
Permit By Rule Code:	Not reported
WCDE Residence Code:	Not reported
WCDH Origin Code:	1
WCDE On Site Code:	Not reported
WCDB Code:	W103
Description:	Hydrofluoric and Nitric Acid Solution
CORb Sequence Number:	148218
Sequence Number:	3333473
Mixed Radioactive Flag:	False
Designation Code:	D
Reported Quantity:	2400
Quantity Unit:	LB
Kilograms Quantity:	1088.64001
Density Number:	0
Density Quantity:	Not reported
Waste Managed Off Site:	Y
State Only Waste Code 1:	Not reported
State Only Waste Code 2:	Not reported
Report Managed On Site:	0
KG Managed On Site:	0
Generator Treatment Code:	Not reported
Permit By Rule Code:	Not reported
WCDE Residence Code:	Not reported
WCDH Origin Code:	1
WCDE On Site Code:	Not reported
WCDB Code:	W209
Description:	PAINT RELATED LABPACK
CORb Sequence Number:	148218
Sequence Number:	3333524
Mixed Radioactive Flag:	False
Designation Code:	D
Reported Quantity:	40
Quantity Unit:	LB
Kilograms Quantity:	18.1440003
Density Number:	0
Density Quantity:	Not reported
Waste Managed Off Site:	Y
State Only Waste Code 1:	WT02
State Only Waste Code 2:	Not reported
Report Managed On Site:	0
KG Managed On Site:	0
Generator Treatment Code:	Not reported
Permit By Rule Code:	Not reported
WCDE Residence Code:	Not reported
WCDH Origin Code:	1
WCDE On Site Code:	Not reported
WCDB Code:	W110
Description:	VITRO-KLEEN CAUSTIC 'SLUDGE'
CORb Sequence Number:	148218
Sequence Number:	3333522
Mixed Radioactive Flag:	False
Designation Code:	D
Reported Quantity:	125
Quantity Unit:	LB

Map ID
Direction
Distance
Elevation

MAP FINDINGS

Site

Database(s)

EDR ID Number
EPA ID Number

CARLSON FORMETEC (Continued)

1000292467

Kilograms Quantity:	56.7000009
Density Number:	0
Density Quantity:	Not reported
Waste Managed Off Site:	Y
State Only Waste Code 1:	Not reported
State Only Waste Code 2:	Not reported
Report Managed On Site:	0
KG Managed On Site:	0
Generator Treatment Code:	Not reported
Permit By Rule Code:	Not reported
WCDE Residence Code:	Not reported
WCDH Origin Code:	1
WCDE On Site Code:	Not reported
WCDB Code:	W002
Description:	ACID FILTERS
CORb Sequence Number:	148218
Sequence Number:	3333501
Mixed Radioactive Flag:	False
Designation Code:	D
Reported Quantity:	60
Quantity Unit:	LB
Kilograms Quantity:	27.2160004
Density Number:	0
Density Quantity:	Not reported
Waste Managed Off Site:	Y
State Only Waste Code 1:	WT02
State Only Waste Code 2:	Not reported
Report Managed On Site:	0
KG Managed On Site:	0
Generator Treatment Code:	Not reported
Permit By Rule Code:	Not reported
WCDE Residence Code:	Not reported
WCDH Origin Code:	1
WCDE On Site Code:	Not reported
WCDB Code:	W110
Description:	VITRO-KLEEN CAUSTIC SOLUTION
CORb Sequence Number:	148218
Sequence Number:	3333516
Mixed Radioactive Flag:	False
Designation Code:	D
Reported Quantity:	1300
Quantity Unit:	LB
Kilograms Quantity:	589.680010
Density Number:	0
Density Quantity:	Not reported
Waste Managed Off Site:	Y
State Only Waste Code 1:	Not reported
State Only Waste Code 2:	Not reported
Report Managed On Site:	0
KG Managed On Site:	0
Generator Treatment Code:	Not reported
Permit By Rule Code:	Not reported
WCDE Residence Code:	Not reported
WCDH Origin Code:	1

Map ID
Direction
Distance
Elevation

MAP FINDINGS

Site

Database(s)

EDR ID Number
EPA ID Number

CARLSON FORMETEC (Continued)

1000292467

WCDE On Site Code: Not reported
WCDB Code: W209
Description: NON-REACTIVE LABPACK
CORb Sequence Number: 148218
Sequence Number: 3333514
Mixed Radioactive Flag: False
Designation Code: D
Reported Quantity: 67
Quantity Unit: LB
Kilograms Quantity: 30.3912005
Density Number: 0
Density Quantity: Not reported

Shipments Sent:

CORB Waste Sequence Number: 148218
Waste Sequence Number: 3333473
Sequence Number: 1817370
Shipment Date: 2014-04-18 00:00:00
Manifest Document ID: 012111150JJK
Reported Quantity: 1600
Unit of Measure: LB
Kilograms Quantity: 725.760012
Receiving EPAID: WAD991281767

Waste Sequence Number: 3333473
Sequence Number: 1817371
Shipment Date: 2014-06-17 00:00:00
Manifest Document ID: 012111187JJK
Reported Quantity: 800
Unit of Measure: LB
Kilograms Quantity: 362.880006
Receiving EPAID: WAD991281767

Waste Sequence Number: 3333524
Sequence Number: 1817475
Shipment Date: 2014-11-19 00:00:00
Manifest Document ID: 013499588JJK
Reported Quantity: 5
Unit of Measure: LB
Kilograms Quantity: 2.26800003
Receiving EPAID: WAD991281767

Waste Sequence Number: 3333524
Sequence Number: 1817473
Shipment Date: 2014-01-14 00:00:00
Manifest Document ID: 012109883JJK
Reported Quantity: 10
Unit of Measure: LB
Kilograms Quantity: 4.53600007
Receiving EPAID: WAD991281767

Waste Sequence Number: 3333524
Sequence Number: 1817474
Shipment Date: 2014-11-19 00:00:00
Manifest Document ID: 013499588JJK
Reported Quantity: 25
Unit of Measure: LB

Map ID
Direction
Distance
Elevation

MAP FINDINGS

Site

Database(s)

EDR ID Number
EPA ID Number

CARLSON FORMETEC (Continued)

1000292467

Kilograms Quantity:	11.3400001
Receiving EPAID:	WAD991281767
Waste Sequence Number:	3333522
Sequence Number:	1817470
Shipment Date:	2014-07-07 00:00:00
Mainfest Document ID:	012111436JJK
Reported Quantity:	125
Unit of Measure:	LB
Kilograms Quantity:	56.7000009
Receiving EPAID:	WAD991281767
Waste Sequence Number:	3333481
Sequence Number:	1817402
Shipment Date:	2014-05-02 00:00:00
Mainfest Document ID:	012111194JJK
Reported Quantity:	350
Unit of Measure:	LB
Kilograms Quantity:	158.760002
Receiving EPAID:	TND981920119
Waste Sequence Number:	3333481
Sequence Number:	1817401
Shipment Date:	2014-01-14 00:00:00
Mainfest Document ID:	012109882JJK
Reported Quantity:	400
Unit of Measure:	LB
Kilograms Quantity:	181.440003
Receiving EPAID:	TND981920119
Waste Sequence Number:	3333481
Sequence Number:	1817403
Shipment Date:	2014-07-07 00:00:00
Mainfest Document ID:	012111437JJK
Reported Quantity:	300
Unit of Measure:	LB
Kilograms Quantity:	136.080002
Receiving EPAID:	TND981920119
Waste Sequence Number:	3333481
Sequence Number:	1817405
Shipment Date:	2014-11-19 00:00:00
Mainfest Document ID:	013499587JJK
Reported Quantity:	400
Unit of Measure:	LB
Kilograms Quantity:	181.440003
Receiving EPAID:	TND981920119
Waste Sequence Number:	3333481
Sequence Number:	1817404
Shipment Date:	2014-09-17 00:00:00
Mainfest Document ID:	013378731JJK
Reported Quantity:	1200
Unit of Measure:	LB
Kilograms Quantity:	544.320009
Receiving EPAID:	TND981920119

Map ID
Direction
Distance
Elevation

MAP FINDINGS

Site

Database(s)

EDR ID Number
EPA ID Number

CARLSON FORMETEC (Continued)

1000292467

Waste Stream Off Site Mgmt:
Waste CORB Sequence Number: 148218
Waste Sequence Number: 3333501
Sequence Number: 846073
Received EPAID: WAD991281767
Managed Quantity: 60
Kilogram Quantity: 27.2160004
Recycled Percentage: 0
Waste Management System Code: H141

Waste Sequence Number: 3333516
Sequence Number: 846090
Received EPAID: WAD991281767
Managed Quantity: 1300
Kilogram Quantity: 589.680010
Recycled Percentage: 0
Waste Management System Code: H141

Waste Sequence Number: 3333481
Sequence Number: 846039
Received EPAID: TND981920119
Managed Quantity: 2650
Kilogram Quantity: 1202.04002
Recycled Percentage: 0
Waste Management System Code: H061

Waste Sequence Number: 3333514
Sequence Number: 846080
Received EPAID: WAD991281767
Managed Quantity: 67
Kilogram Quantity: 30.3912005
Recycled Percentage: 0
Waste Management System Code: H141

Waste Sequence Number: 3333473
Sequence Number: 846021
Received EPAID: WAD991281767
Managed Quantity: 2400
Kilogram Quantity: 1088.64001
Recycled Percentage: 0
Waste Management System Code: H141

Waste Sequence Number: 3333524
Sequence Number: 846107
Received EPAID: WAD991281767
Managed Quantity: 40
Kilogram Quantity: 18.1440003
Recycled Percentage: 0
Waste Management System Code: H141

Waste Sequence Number: 3333522
Sequence Number: 846096
Received EPAID: WAD991281767
Managed Quantity: 125
Kilogram Quantity: 56.7000009
Recycled Percentage: 0
Waste Management System Code: H141

Map ID
Direction
Distance
Elevation

MAP FINDINGS

Site

Database(s)

EDR ID Number
EPA ID Number

CARLSON FORMETEC (Continued)

1000292467

Waste Stream EPA Code:

CORB Waste Sequence Number: 148218
Waste Sequence Number: 3333473
Sequence Number: 7519329
WCDA Code: D002

Waste Sequence Number: 3333473
Sequence Number: 7519331
WCDA Code: D007

Waste Sequence Number: 3333473
Sequence Number: 7519330
WCDA Code: D008

Waste Sequence Number: 3333473
Sequence Number: 7519332
WCDA Code: D009

Waste Sequence Number: 3333524
Sequence Number: 7519349
WCDA Code: D001

Waste Sequence Number: 3333514
Sequence Number: 7519322
WCDA Code: D001

Waste Sequence Number: 3333514
Sequence Number: 7519323
WCDA Code: D002

Waste Sequence Number: 3333514
Sequence Number: 7519324
WCDA Code: D007

Waste Sequence Number: 3333501
Sequence Number: 7519089
WCDA Code: D007

Waste Sequence Number: 3333501
Sequence Number: 7519090
WCDA Code: D008

Waste Sequence Number: 3333501
Sequence Number: 7519091
WCDA Code: D009

Waste Stream Source Code:

CORB Waste Sequence Number: 148218
Waste Sequence Number: 3333516
Sequence Number: 1
WCDD Code: G02

Waste Sequence Number: 3333522
Sequence Number: 1
WCDD Code: G02

Map ID
Direction
Distance
Elevation

MAP FINDINGS

Site

Database(s)

EDR ID Number
EPA ID Number

CARLSON FORMETEC (Continued)

1000292467

Waste Sequence Number: 3333514
Sequence Number: 1
WCDD Code: G11

Waste Sequence Number: 3333473
Sequence Number: 1
WCDD Code: G04

Waste Sequence Number: 3333501
Sequence Number: 1
WCDD Code: G04

Waste Sequence Number: 3333481
Sequence Number: 1
WCDD Code: G15

Waste Sequence Number: 3333524
Sequence Number: 1
WCDD Code: G06

Name: CARLSON FORMETEC INC
Address: 2202 A ST
City,State,Zip: TACOMA, WA 98042
Facility Address 2: Not reported
Facility ID: 42735245
EPA ID: WAD083734780
NAICS: 332112
State Waste Code Desc: WP02 - Persistent
Federal Waste Code Desc: D002 - Corrosive, D007 - Chromium, D008 - Lead, D009 - Mercury
Form Comm: Not reported
Data Year: 2013
Permit by Rule: False
Mailing Address 2: Not reported
Treatment by Generator: False
Mixed Radioactive Waste: False
Importer of Hazardous Waste: False
Immediate Recycler: False
Treatment/Storage/Disposal/Recycling Facility: False
Generator of Dangerous Fuel Waste: False
Generator Marketing to Burner: False
Other Marketers (i.e., blender, distributor, etc.): False
Utility Boiler Burner: False
Industry Boiler Burner: False
Industrial Furnace: False
Smelter Defferal: False
Universal Waste: Not reported
Off-Specification: Not reported
LN Address 2: Not reported
Tax Reg #: 602135588
Business Type: Not reported
Mail Name: Carlson Formetec
Mailing Address: 2202 A ST
Mailing City,State,Zip: TACOMA, WA 98402-3010
Legal Organization Name: CFI Blue Sky II LLC
Legal Organization Type: Private
Legal Contact: Not reported

Map ID
Direction
Distance
Elevation

MAP FINDINGS

Site

Database(s)

EDR ID Number
EPA ID Number

CARLSON FORMETEC (Continued)

1000292467

Legal Address:	2202 A Street
Legal Address 2:	Not reported
Legal City,State,Zip:	TACOMA, WA 98402-3010
Legal Phone Number:	(253)627-1903
Legal Effective Date:	07/19/2001
Land Organization Name:	DBR Blue Sky III LLC
Land Organization Type:	Private
Land Contact:	Not reported
Land Address:	2202 A Street
Land City,State,Zip:	Tacoma, WA 98402-3010
Land Phone Number:	(253)627-1903
Operator Organization Name:	Carlson Formetec
Operator Organization Type:	Private
Operator:	Not reported
Operator Address:	2202 A ST
Operator Address 2:	Not reported
Operator City,State,Zip:	TACOMA, WA 98402-3010
Operator Phone Number:	(253)627-1903
Operator Effective Date:	07/30/1996
Site Contact:	Danny Babare
Site Contact Address:	2202 A STREET
Contact City,State,Zip:	TACOMA, WA 98402-3010
Site Contact Phone Number:	(253)627-1903
Site Contact Email:	Danny@carlsonformetec.com
Gen Status Code:	MQG
Monthly Generation:	False
Batch Generation:	True
One Time Generation:	False
Transport Own Waste:	False
Tranports Other Waste:	False
Recycler Onsite:	False
Transfer Facility:	False
Other Exemption:	Not reported
UW Battery Gen:	False
Used Oil Transporter:	False
Used Oil Transfer Facility:	False
Used Oil Processor:	False
Used Oil Refiner:	False
Used Oil Fuel Marketer Directs Shipments:	False
Used Oil Fuel Marketer Meets Specs:	False
Site Contact Address 2:	Not reported
Waste Stream Generated:	
Waste Managed Off Site:	Y
State Only Waste Code 1:	Not reported
State Only Waste Code 2:	Not reported
Report Managed On Site:	0
KG Managed On Site:	0
Generator Treatment Code:	Not reported
Permit By Rule Code:	Not reported
WCDE Residence Code:	Not reported
WCDH Origin Code:	1
WCDE On Site Code:	Not reported
WCDB Code:	W209
Description:	SOLVENT WASTE WITH MEK
CORb Sequence Number:	142598
Sequence Number:	3246682
Mixed Radioactive Flag:	False

Map ID
Direction
Distance
Elevation

MAP FINDINGS

Site

Database(s)

EDR ID Number
EPA ID Number

CARLSON FORMETEC (Continued)

1000292467

Designation Code:	D
Reported Quantity:	25
Quantity Unit:	LB
Kilograms Quantity:	11.3400001
Density Number:	0
Density Quantity:	Not reported
Waste Managed Off Site:	Y
State Only Waste Code 1:	WP02
State Only Waste Code 2:	Not reported
Report Managed On Site:	0
KG Managed On Site:	0
Generator Treatment Code:	Not reported
Permit By Rule Code:	Not reported
WCDE Residence Code:	Not reported
WCDH Origin Code:	1
WCDE On Site Code:	Not reported
WCDB Code:	W205
Description:	Water-Soluble Cutting Fluid
CORb Sequence Number:	142598
Sequence Number:	3246676
Mixed Radioactive Flag:	False
Designation Code:	D
Reported Quantity:	700
Quantity Unit:	LB
Kilograms Quantity:	317.520005
Density Number:	0
Density Quantity:	Not reported
Waste Managed Off Site:	Y
State Only Waste Code 1:	Not reported
State Only Waste Code 2:	Not reported
Report Managed On Site:	0
KG Managed On Site:	0
Generator Treatment Code:	Not reported
Permit By Rule Code:	Not reported
WCDE Residence Code:	Not reported
WCDH Origin Code:	1
WCDE On Site Code:	Not reported
WCDB Code:	W103
Description:	Hydrofluoric and Nitric Acid Solution
CORb Sequence Number:	142598
Sequence Number:	3246671
Mixed Radioactive Flag:	False
Designation Code:	D
Reported Quantity:	2000
Quantity Unit:	LB
Kilograms Quantity:	907.200015
Density Number:	0
Density Quantity:	Not reported
Waste Managed Off Site:	Y
State Only Waste Code 1:	Not reported
State Only Waste Code 2:	Not reported
Report Managed On Site:	0
KG Managed On Site:	0
Generator Treatment Code:	Not reported

Map ID
Direction
Distance
Elevation

MAP FINDINGS

Site

Database(s)

EDR ID Number
EPA ID Number

CARLSON FORMETEC (Continued)

1000292467

Permit By Rule Code:	Not reported
WCDE Residence Code:	Not reported
WCDH Origin Code:	1
WCDE On Site Code:	Not reported
WCDB Code:	W209
Description:	FLAMMABLE LIQUIDS CLASS 3
CORb Sequence Number:	142598
Sequence Number:	3246686
Mixed Radioactive Flag:	False
Designation Code:	D
Reported Quantity:	5
Quantity Unit:	LB
Kilograms Quantity:	2.26800003
Density Number:	0
Density Quantity:	Not reported
Waste Managed Off Site:	Y
State Only Waste Code 1:	WT02
State Only Waste Code 2:	WSC2
Report Managed On Site:	0
KG Managed On Site:	0
Generator Treatment Code:	Not reported
Permit By Rule Code:	Not reported
WCDE Residence Code:	Not reported
WCDH Origin Code:	1
WCDE On Site Code:	Not reported
WCDB Code:	W004
Description:	CORROSIVE CLASS 8 LABPACK
CORb Sequence Number:	142598
Sequence Number:	3246687
Mixed Radioactive Flag:	False
Designation Code:	D
Reported Quantity:	2
Quantity Unit:	LB
Kilograms Quantity:	0.90720001
Density Number:	0
Density Quantity:	Not reported
Waste Managed Off Site:	Y
State Only Waste Code 1:	Not reported
State Only Waste Code 2:	Not reported
Report Managed On Site:	0
KG Managed On Site:	0
Generator Treatment Code:	Not reported
Permit By Rule Code:	Not reported
WCDE Residence Code:	Not reported
WCDH Origin Code:	1
WCDE On Site Code:	Not reported
WCDB Code:	W004
Description:	CAUSTIC CLASS 8 LABPACK
CORb Sequence Number:	142598
Sequence Number:	3246688
Mixed Radioactive Flag:	False
Designation Code:	D
Reported Quantity:	3
Quantity Unit:	LB
Kilograms Quantity:	1.36080002

Map ID
Direction
Distance
Elevation

MAP FINDINGS

Site

Database(s)

EDR ID Number
EPA ID Number

CARLSON FORMETEC (Continued)

1000292467

Density Number: 0
Density Quantity: Not reported

Waste Stream Off Site Mgmt:

Waste CORB Sequence Number: 142598
Waste Sequence Number: 3246671
Sequence Number: 806823
Received EPAID: WAD991281767
Managed Quantity: 2000
Kilogram Quantity: 907.200015
Recycled Percentage: 0
Waste Management System Code: H141

Waste Sequence Number: 3246686
Sequence Number: 806837
Received EPAID: WAD991281767
Managed Quantity: 5
Kilogram Quantity: 2.26800003
Recycled Percentage: 0
Waste Management System Code: H061

Waste Sequence Number: 3246687
Sequence Number: 806838
Received EPAID: WAD991281767
Managed Quantity: 2
Kilogram Quantity: 0.90720001
Recycled Percentage: 0
Waste Management System Code: H141

Waste Sequence Number: 3246688
Sequence Number: 806841
Received EPAID: WAD991281767
Managed Quantity: 3
Kilogram Quantity: 1.36080002
Recycled Percentage: 0
Waste Management System Code: H141

Waste Sequence Number: 3246676
Sequence Number: 806829
Received EPAID: WAD991281767
Managed Quantity: 700
Kilogram Quantity: 317.520005
Recycled Percentage: Not reported
Waste Management System Code: H141

Waste Sequence Number: 3246682
Sequence Number: 806835
Received EPAID: WAD991281767
Managed Quantity: 25
Kilogram Quantity: 11.3400001
Recycled Percentage: 0
Waste Management System Code: H061

Waste Stream Comments:

CORB Waste Sequence Number: 142598
Comments: A-8: The waste is a mix of MEK and ink

Map ID
Direction
Distance
Elevation

MAP FINDINGS

Site

Database(s)

EDR ID Number
EPA ID Number

CARLSON FORMETEC (Continued)

1000292467

Waste Sequence Number: 3246682
Sequence Number: 1

Waste Stream EPA Code:
CORB Waste Sequence Number: 142598
Waste Sequence Number: 3246671
Sequence Number: 7202154
WCDA Code: D002

Waste Sequence Number: 3246671
Sequence Number: 7202156
WCDA Code: D007

Waste Sequence Number: 3246671
Sequence Number: 7202155
WCDA Code: D008

Waste Sequence Number: 3246671
Sequence Number: 7202157
WCDA Code: D009

Waste Sequence Number: 3246686
Sequence Number: 7202011
WCDA Code: D001

Waste Sequence Number: 3246686
Sequence Number: 7202012
WCDA Code: D007

Waste Sequence Number: 3246688
Sequence Number: 7202064
WCDA Code: D002

Waste Sequence Number: 3246682
Sequence Number: 7202004
WCDA Code: D001

Waste Sequence Number: 3246682
Sequence Number: 7202005
WCDA Code: D035

Waste Stream Source Code:
CORB Waste Sequence Number: 142598
Waste Sequence Number: 3246682
Sequence Number: 1
WCDD Code: G08

Waste Sequence Number: 3246686
Sequence Number: 1
WCDD Code: G11

Waste Sequence Number: 3246687
Sequence Number: 1
WCDD Code: G11

Waste Sequence Number: 3246688

Map ID
Direction
Distance
Elevation

MAP FINDINGS

Site

Database(s)

EDR ID Number
EPA ID Number

CARLSON FORMETEC (Continued)

1000292467

Sequence Number:	1
WCDD Code:	G11
Waste Sequence Number:	3246676
Sequence Number:	1
WCDD Code:	G15
Waste Sequence Number:	3246671
Sequence Number:	1
WCDD Code:	G04
Name:	CARLSON FORMETEC INC
Address:	2202 A ST
City,State,Zip:	TACOMA, WA 98042
Facility Address 2:	Not reported
Facility ID:	42735245
EPA ID:	WAD083734780
NAICS:	332112
State Waste Code Desc:	WP02 - Persistent
Federal Waste Code Desc:	D002 - Corrosive, D007 - Chromium, D008 - Lead, D009 - Mercury
Form Comm:	Not reported
Data Year:	2012
Permit by Rule:	False
Mailing Address 2:	Not reported
Treatment by Generator:	False
Mixed Radioactive Waste:	False
Importer of Hazardous Waste:	False
Immediate Recycler:	False
Treatment/Storage/Disposal/Recycling Facility:	False
Generator of Dangerous Fuel Waste:	False
Generator Marketing to Burner:	False
Other Marketers (i.e., blender, distributor, etc.):	False
Utility Boiler Burner:	False
Industry Boiler Burner:	False
Industrial Furnace:	False
Smelter Defferal:	False
Universal Waste:	Not reported
Off-Specification:	Not reported
LN Address 2:	Not reported
Tax Reg #:	602135588
Business Type:	Not reported
Mail Name:	Carlson Formetec
Mailing Address:	2202 A ST
Mailing City,State,Zip:	TACOMA, WA 98402-3010
Legal Organization Name:	CFI Blue Sky II LLC
Legal Organization Type:	Private
Legal Contact:	Not reported
Legal Address:	2202 A Street
Legal Address 2:	Not reported
Legal City,State,Zip:	TACOMA, WA 98402-3010
Legal Phone Number:	(253)627-1903
Legal Effective Date:	07/19/2001
Land Organization Name:	DBR Blue Sky III LLC
Land Organization Type:	Private
Land Contact:	Not reported
Land Address:	2202 A Street

Map ID
Direction
Distance
Elevation

MAP FINDINGS

Site

Database(s)

EDR ID Number
EPA ID Number

CARLSON FORMETEC (Continued)

1000292467

Land City,State,Zip:	Tacoma, WA 98402-3010
Land Phone Number:	(253)627-1903
Operator Organization Name:	Carlson Formetec
Operator Organization Type:	Private
Operator:	Not reported
Operator Address:	2202 A ST
Operator Address 2:	Not reported
Operator City,State,Zip:	TACOMA, WA 98402-3010
Operator Phone Number:	(253)627-1903
Operator Effective Date:	07/30/1996
Site Contact:	Danny Babare
Site Contact Address:	2202 A STREET
Contact City,State,Zip:	TACOMA, WA 98402-3010
Site Contact Phone Number:	(253)627-1903
Site Contact Email:	jeff@carlsonformetec.com
Gen Status Code:	MQG
Monthly Generation:	False
Batch Generation:	True
One Time Generation:	False
Transport Own Waste:	False
Tranports Other Waste:	False
Recycler Onsite:	False
Transfer Facility:	False
Other Exemption:	Not reported
UW Battery Gen:	False
Used Oil Transporter:	False
Used Oil Transfer Facility:	False
Used Oil Processor:	False
Used Oil Refiner:	False
Used Oil Fuel Marketer Directs Shipments:	False
Used Oil Fuel Marketer Meets Specs:	False
Site Contact Address 2:	Not reported
Waste Stream Generated:	
Waste Managed Off Site:	Y
State Only Waste Code 1:	WP02
State Only Waste Code 2:	Not reported
Report Managed On Site:	0
KG Managed On Site:	0
Generator Treatment Code:	Not reported
Permit By Rule Code:	Not reported
WCDE Residence Code:	Not reported
WCDH Origin Code:	1
WCDE On Site Code:	Not reported
WCDB Code:	W205
Description:	Water-Soluble Cutting Fluid
CORb Sequence Number:	137287
Sequence Number:	2666955
Mixed Radioactive Flag:	False
Designation Code:	D
Reported Quantity:	2104.40000
Quantity Unit:	LB
Kilograms Quantity:	954.555856
Density Number:	0
Density Quantity:	Not reported
Waste Managed Off Site:	Y
State Only Waste Code 1:	Not reported

Map ID
Direction
Distance
Elevation

MAP FINDINGS

Site

Database(s)

EDR ID Number
EPA ID Number

CARLSON FORMETEC (Continued)

1000292467

State Only Waste Code 2: Not reported
Report Managed On Site: 0
KG Managed On Site: 0
Generator Treatment Code: Not reported
Permit By Rule Code: Not reported
WCDE Residence Code: Not reported
WCDH Origin Code: 1
WCDE On Site Code: Not reported
WCDB Code: W103
Description: Hydrofluoric and Nitric Acid Solution
CORb Sequence Number: 137287
Sequence Number: 2666952
Mixed Radioactive Flag: False
Designation Code: D
Reported Quantity: 7220.02000
Quantity Unit: LB
Kilograms Quantity: 3275.00112
Density Number: 0
Density Quantity: Not reported

Shipments Send:

CORB Waste Sequence Number: 137287
Waste Sequence Number: 2666955
Sequence Number: 1368886
Shipment Date: 2012-11-01 00:00:00
Manifest Document ID: 000398827PSC
Reported Quantity: 670
Unit of Measure: LB
Kilograms Quantity: 303.912005
Receiving EPAID: WAD991281767

Waste Sequence Number: 2666955
Sequence Number: 1368885
Shipment Date: 2012-06-28 00:00:00
Manifest Document ID: 000325046PSC
Reported Quantity: 517
Unit of Measure: LB
Kilograms Quantity: 234.511204
Receiving EPAID: WAD991281767

Waste Sequence Number: 2666955
Sequence Number: 1368884
Shipment Date: 2012-02-13 00:00:00
Manifest Document ID: 000258718PSC
Reported Quantity: 917.399999
Unit of Measure: LB
Kilograms Quantity: 416.132647
Receiving EPAID: WAD991281767

Waste Sequence Number: 2666952
Sequence Number: 1368883
Shipment Date: 2012-11-01 00:00:00
Manifest Document ID: 000398827PSC
Reported Quantity: 1040
Unit of Measure: LB
Kilograms Quantity: 471.744008
Receiving EPAID: WAD991281767

Map ID
Direction
Distance
Elevation

MAP FINDINGS

Site

Database(s)

EDR ID Number
EPA ID Number

CARLSON FORMETEC (Continued)

1000292467

Waste Sequence Number: 2666952
Sequence Number: 1368881
Shipment Date: 2012-06-28 00:00:00
Manifest Document ID: 000325046PSC
Reported Quantity: 1670
Unit of Measure: LB
Kilograms Quantity: 757.512013
Receiving EPAID: WAD991281767

Waste Sequence Number: 2666952
Sequence Number: 1368882
Shipment Date: 2012-10-04 00:00:00
Manifest Document ID: 000378011PSC
Reported Quantity: 2400
Unit of Measure: LB
Kilograms Quantity: 1088.64001
Receiving EPAID: WAD991281767

Waste Sequence Number: 2666952
Sequence Number: 1368880
Shipment Date: 2012-01-07 00:00:00
Manifest Document ID: 000030682DAT
Reported Quantity: 2110.02
Unit of Measure: LB
Kilograms Quantity: 957.105088
Receiving EPAID: WAD991281767

Waste Stream Off Site Mgmt:
Waste CORB Sequence Number: 137287
Waste Sequence Number: 2666955
Sequence Number: 666216
Received EPAID: WAD991281767
Managed Quantity: 2104.40000
Kilogram Quantity: 954.555856
Recycled Percentage: 0
Waste Management System Code: H050

Waste Sequence Number: 2666952
Sequence Number: 666215
Received EPAID: WAD991281767
Managed Quantity: 7220.02000
Kilogram Quantity: 3275.00112
Recycled Percentage: Not reported
Waste Management System Code: H135

Waste Stream EPA Code:
CORB Waste Sequence Number: 137287
Waste Sequence Number: 2666952
Sequence Number: 5927936
WCDA Code: D002

Waste Sequence Number: 2666952
Sequence Number: 5927938
WCDA Code: D007

Waste Sequence Number: 2666952

Map ID
Direction
Distance
Elevation

MAP FINDINGS

Site

Database(s)

EDR ID Number
EPA ID Number

CARLSON FORMETEC (Continued)

1000292467

Sequence Number: 5927937
WCDA Code: D008

Waste Sequence Number: 2666952
Sequence Number: 5927939
WCDA Code: D009

Waste Stream Source Code:
CORB Waste Sequence Number: 137287
Waste Sequence Number: 2666952
Sequence Number: 1
WCDD Code: G04

Waste Sequence Number: 2666955
Sequence Number: 1
WCDD Code: G15

Name: CARLSON FORMETEC INC
Address: 2202 A ST
City,State,Zip: TACOMA, WA 98042
Facility Address 2: Not reported
Facility ID: 42735245
EPA ID: WAD083734780
NAICS: 332112
State Waste Code Desc: WP02
Federal Waste Code Desc: D002
Form Comm: Not reported
Data Year: 2011
Permit by Rule: True
Mailing Address 2: Not reported
Treatment by Generator: False
Mixed Radioactive Waste: False
Importer of Hazardous Waste: False
Immediate Recycler: False
Treatment/Storage/Disposal/Recycling Facility: False
Generator of Dangerous Fuel Waste: False
Generator Marketing to Burner: False
Other Marketers (i.e., blender, distributor, etc.): False
Utility Boiler Burner: False
Industry Boiler Burner: False
Industrial Furnace: False
Smelter Defferal: False
Universal Waste: Not reported
Off-Specification: Not reported
LN Address 2: Not reported
Tax Reg #: 602135588
Business Type: Not reported
Mail Name: Carlson Formetec
Mailing Address: 2202 A ST
Mailing City,State,Zip: TACOMA, WA 98402-3010
Legal Organization Name: CFI Blue Sky II LLC
Legal Organization Type: Private
Legal Contact: Not reported
Legal Address: 2202 A Street
Legal Address 2: Not reported
Legal City,State,Zip: TACOMA, WA 98402-3010

Map ID
Direction
Distance
Elevation

MAP FINDINGS

Site

Database(s)

EDR ID Number
EPA ID Number

CARLSON FORMETEC (Continued)

1000292467

Legal Phone Number:	(253)627-1903
Legal Effective Date:	07/19/2001
Land Organization Name:	DBR Blue Sky III LLC
Land Organization Type:	Private
Land Contact:	Not reported
Land Address:	2202 A Street
Land City,State,Zip:	Tacoma, WA 98402-3010
Land Phone Number:	(253)627-1903
Operator Organization Name:	Carlson Formetec
Operator Organization Type:	Private
Operator:	Not reported
Operator Address:	2202 A ST
Operator Address 2:	Not reported
Operator City,State,Zip:	TACOMA, WA 98402-3010
Operator Phone Number:	(253)627-1903
Operator Effective Date:	07/30/1996
Site Contact:	Jeff Goubeaux
Site Contact Address:	2202 A STREET
Contact City,State,Zip:	TACOMA, WA 98402-3010
Site Contact Phone Number:	(253)627-1903
Site Contact Email:	jeff@carlsonformetec.com
Gen Status Code:	MQG
Monthly Generation:	False
Batch Generation:	True
One Time Generation:	False
Transport Own Waste:	False
Tranports Other Waste:	False
Recycler Onsite:	False
Transfer Facility:	False
Other Exemption:	Not reported
UW Battery Gen:	False
Used Oil Transporter:	False
Used Oil Transfer Facility:	False
Used Oil Processor:	False
Used Oil Refiner:	False
Used Oil Fuel Marketer Directs Shipments:	False
Used Oil Fuel Marketer Meets Specs:	False
Site Contact Address 2:	Not reported
Waste Stream Generated:	
Waste Managed Off Site:	Y
State Only Waste Code 1:	Not reported
State Only Waste Code 2:	Not reported
Report Managed On Site:	0
KG Managed On Site:	0
Generator Treatment Code:	Not reported
Permit By Rule Code:	Not reported
WCDE Residence Code:	Not reported
WCDH Origin Code:	1
WCDE On Site Code:	Not reported
WCDB Code:	W103
Description:	Hydrofluoric and Nitric Acid Solution
CORb Sequence Number:	133332
Sequence Number:	2650831
Mixed Radioactive Flag:	False
Designation Code:	D
Reported Quantity:	6673.61999
Quantity Unit:	LB

Map ID
Direction
Distance
Elevation

MAP FINDINGS

Site

Database(s)

EDR ID Number
EPA ID Number

CARLSON FORMETEC (Continued)

1000292467

Kilograms Quantity: 3027.15408
Density Number: 0
Density Quantity: Not reported

Shipments Send:

CORB Waste Sequence Number: 133332
Waste Sequence Number: 2650831
Sequence Number: 1309288
Shipment Date: 2011-12-01 00:00:00
Manifest Document ID: 000035428DAT
Reported Quantity: 2
Unit of Measure: LB
Kilograms Quantity: 0.90720001
Receiving EPAID: WAD991281767

Waste Sequence Number: 2650831
Sequence Number: 1309290
Shipment Date: 2011-07-13 00:00:00
Manifest Document ID: 000030292DAT
Reported Quantity: 458.699999
Unit of Measure: LB
Kilograms Quantity: 208.066323
Receiving EPAID: WAD991281767

Waste Sequence Number: 2650831
Sequence Number: 1309289
Shipment Date: 2011-08-08 00:00:00
Manifest Document ID: 000030499DAT
Reported Quantity: 779.789999
Unit of Measure: LB
Kilograms Quantity: 353.712750
Receiving EPAID: WAD991281767

Waste Sequence Number: 2650831
Sequence Number: 1309292
Shipment Date: 2011-07-13 00:00:00
Manifest Document ID: 000030292DAT
Reported Quantity: 750.600000
Unit of Measure: LB
Kilograms Quantity: 340.472165
Receiving EPAID: WAD991281767

Waste Sequence Number: 2650831
Sequence Number: 1309287
Shipment Date: 2011-12-01 00:00:00
Manifest Document ID: 000035428DAT
Reported Quantity: 1582.51
Unit of Measure: LB
Kilograms Quantity: 717.826548
Receiving EPAID: WAD991281767

Waste Sequence Number: 2650831
Sequence Number: 1309286
Shipment Date: 2011-06-03 00:00:00
Manifest Document ID: 000030025DAT
Reported Quantity: 2110.02
Unit of Measure: LB

Map ID
Direction
Distance
Elevation

MAP FINDINGS

Site

Database(s)

EDR ID Number
EPA ID Number

CARLSON FORMETEC (Continued)

1000292467

Kilograms Quantity: 957.105088
Receiving EPAID: WAD991281767

Waste Sequence Number: 2650831
Sequence Number: 1309291
Shipment Date: 2011-03-10 00:00:00
Manifest Document ID: 000009953DAT
Reported Quantity: 990
Unit of Measure: LB
Kilograms Quantity: 449.064007
Receiving EPAID: WAD991281767

Waste Stream Off Site Mgmt:
Waste CORB Sequence Number: 133332
Waste Sequence Number: 2650831
Sequence Number: 646843
Received EPAID: WAD991281767
Managed Quantity: 2979.09000
Kilogram Quantity: 1351.31524
Recycled Percentage: Not reported
Waste Management System Code: H050

Waste Sequence Number: 2650831
Sequence Number: 646842
Received EPAID: WAD991281767
Managed Quantity: 2
Kilogram Quantity: 0.90720001
Recycled Percentage: Not reported
Waste Management System Code: H040

Waste Sequence Number: 2650831
Sequence Number: 646833
Received EPAID: WAD991281767
Managed Quantity: 3692.53000
Kilogram Quantity: 1674.93163
Recycled Percentage: Not reported
Waste Management System Code: H135

Waste Stream EPA Code:
CORB Waste Sequence Number: 133332
Waste Sequence Number: 2650831
Sequence Number: 5825633
WCDA Code: D002

Name: CARLSON FORMETEC INC
Address: 2202 A ST
City,State,Zip: TACOMA, WA 98042
Facility Address 2: Not reported
Facility ID: 42735245
EPA ID: WAD083734780
NAICS: 332112
State Waste Code Desc: WP02
Federal Waste Code Desc: D002
Form Comm: Not reported
Data Year: 2009

Map ID
Direction
Distance
Elevation

MAP FINDINGS

Site

Database(s)

EDR ID Number
EPA ID Number

CARLSON FORMETEC (Continued)

1000292467

Permit by Rule:	False
Mailing Address 2:	Not reported
Treatment by Generator:	False
Mixed Radioactive Waste:	False
Importer of Hazardous Waste:	False
Immediate Recycler:	False
Treatment/Storage/Disposal/Recycling Facility:	False
Generator of Dangerous Fuel Waste:	False
Generator Marketing to Burner:	False
Other Marketers (i.e., blender, distributor, etc.):	False
Utility Boiler Burner:	False
Industry Boiler Burner:	False
Industrial Furnace:	False
Smelter Defferal:	False
Universal Waste:	Not reported
Off-Specification:	Not reported
LN Address 2:	Not reported
Tax Reg #:	602135588
Business Type:	Not reported
Mail Name:	Carlson Formetec
Mailing Address:	2202 A ST
Mailing City,State,Zip:	TACOMA, WA 98402-3010
Legal Organization Name:	CFI Blue Sky II LLC
Legal Organization Type:	Private
Legal Contact:	Not reported
Legal Address:	2202 A Street
Legal Address 2:	Not reported
Legal City,State,Zip:	TACOMA, WA 98402-3010
Legal Phone Number:	(253)627-1903
Legal Effective Date:	07/19/2001
Land Organization Name:	DBR Blue Sky III LLC
Land Organization Type:	Private
Land Contact:	Not reported
Land Address:	2202 A Street
Land City,State,Zip:	Tacoma, WA 98402-3010
Land Phone Number:	(253)627-1903
Operator Organization Name:	Carlson Formetec
Operator Organization Type:	Private
Operator:	Not reported
Operator Address:	2202 A ST
Operator Address 2:	Not reported
Operator City,State,Zip:	TACOMA, WA 98402-3010
Operator Phone Number:	(253)627-1903
Operator Effective Date:	07/30/1996
Site Contact:	Jeff Goubeaux
Site Contact Address:	2202 A STREET
Contact City,State,Zip:	TACOMA, WA 98402-3010
Site Contact Phone Number:	(253)627-1903
Site Contact Email:	jeff@carlsonformetec.com
Gen Status Code:	MQG
Monthly Generation:	False
Batch Generation:	True
One Time Generation:	False
Transport Own Waste:	False
Tranports Other Waste:	False
Recycler Onsite:	False
Transfer Facility:	False

Map ID
Direction
Distance
Elevation

MAP FINDINGS

Site

Database(s)

EDR ID Number
EPA ID Number

CARLSON FORMETEC (Continued)

1000292467

Other Exemption:	Not reported
UW Battery Gen:	False
Used Oil Transporter:	False
Used Oil Transfer Facility:	False
Used Oil Processor:	False
Used Oil Refiner:	False
Used Oil Fuel Marketer Directs Shipments:	False
Used Oil Fuel Marketer Meets Specs:	False
Site Contact Address 2:	Not reported
Waste Stream Generated:	
Waste Managed Off Site:	Y
State Only Waste Code 1:	WP02
State Only Waste Code 2:	Not reported
Report Managed On Site:	0
KG Managed On Site:	0
Generator Treatment Code:	Not reported
Permit By Rule Code:	Not reported
WCDE Residence Code:	Not reported
WCDH Origin Code:	1
WCDE On Site Code:	Not reported
WCDB Code:	W103
Description:	Hydrofluoric and Nitric Acid Solution
CORB Sequence Number:	122882
Sequence Number:	2139037
Mixed Radioactive Flag:	False
Designation Code:	D
Reported Quantity:	3587.0300000000002
Quantity Unit:	LB
Kilograms Quantity:	1627.0768359857218
Density Number:	0
Density Quantity:	Not reported
Shipments Send:	
CORB Waste Sequence Number:	122882
Waste Sequence Number:	2139037
Sequence Number:	1026315
Shipment Date:	5/14/2009
Mainfest Document ID:	004059420JJK
Reported Quantity:	3587.03
Unit of Measure:	LB
Kilograms Quantity:	1627.07683598572
Receiving EPAID:	WAD020257945
Waste Stream Off Site Mgmt:	
Waste CORB Sequence Number:	122882
Waste Sequence Number:	2139037
Sequence Number:	528425
Received EPAID:	WAD020257945
Managed Quantity:	3587.0300000000002
Kilogram Quantity:	1627.0768359857218
Recycled Percentage:	Not reported
Waste Management System Code:	H135
Waste Stream EPA Code:	
CORB Waste Sequence Number:	122882

Map ID
Direction
Distance
Elevation

MAP FINDINGS

Site

Database(s)

EDR ID Number
EPA ID Number

CARLSON FORMETEC (Continued)

1000292467

Waste Sequence Number: 2139037
Sequence Number: 4641137
WCDA Code: D002

Waste Stream Source Code:
CORB Waste Sequence Number: 122882
Waste Sequence Number: 2139037
Sequence Number: 1
WCDD Code: G04

Name: CARLSON FORMETEC INC
Address: 2202 A ST
City,State,Zip: TACOMA, WA 98042
Facility Address 2: Not reported
Facility ID: 42735245
EPA ID: WAD083734780
NAICS: 332112
State Waste Code Desc: WP02
Federal Waste Code Desc: D002
Form Comm: Not reported
Data Year: 2008
Permit by Rule: False
Mailing Address 2: Not reported
Treatment by Generator: False
Mixed Radioactive Waste: False
Importer of Hazardous Waste: False
Immediate Recycler: False
Treatment/Storage/Disposal/Recycling Facility: False
Generator of Dangerous Fuel Waste: False
Generator Marketing to Burner: False
Other Marketers (i.e., blender, distributor, etc.): False
Utility Boiler Burner: False
Industry Boiler Burner: False
Industrial Furnace: False
Smelter Defferal: False
Universal Waste: Not reported
Off-Specification: Not reported
LN Address 2: Not reported
Tax Reg #: 602135588
Business Type: Not reported
Mail Name: Carlson Formetec
Mailing Address: 2202 A ST
Mailing City,State,Zip: TACOMA, WA 98402-3010
Legal Organization Name: CFI Blue Sky II LLC
Legal Organization Type: Private
Legal Contact: Not reported
Legal Address: 2202 A Street
Legal Address 2: Not reported
Legal City,State,Zip: TACOMA, WA 98402-3010
Legal Phone Number: (253)627-1903
Legal Effective Date: 07/19/2001
Land Organization Name: DBR Blue Sky III LLC
Land Organization Type: Private
Land Contact: Not reported
Land Address: 2202 A Street
Land City,State,Zip: Tacoma, WA 98402-3010

Map ID
Direction
Distance
Elevation

MAP FINDINGS

Site

Database(s)

EDR ID Number
EPA ID Number

CARLSON FORMETEC (Continued)

1000292467

Land Phone Number:	(253)627-1903
Operator Organization Name:	Carlson Formetec
Operator Organization Type:	Private
Operator:	Not reported
Operator Address:	2202 A ST
Operator Address 2:	Not reported
Operator City,State,Zip:	TACOMA, WA 98402-3010
Operator Phone Number:	(253)627-1903
Operator Effective Date:	07/30/1996
Site Contact:	Jeff Goubeaux
Site Contact Address:	2202 A STREET
Contact City,State,Zip:	TACOMA, WA 98402-3010
Site Contact Phone Number:	(253)627-1903
Site Contact Email:	jeff@carlsonformetec.com
Gen Status Code:	MQG
Monthly Generation:	False
Batch Generation:	True
One Time Generation:	False
Transport Own Waste:	False
Tranports Other Waste:	False
Recycler Onsite:	False
Transfer Facility:	False
Other Exemption:	Not reported
UW Battery Gen:	False
Used Oil Transporter:	False
Used Oil Transfer Facility:	False
Used Oil Processor:	False
Used Oil Refiner:	False
Used Oil Fuel Marketer Directs Shipments:	False
Used Oil Fuel Marketer Meets Specs:	False
Site Contact Address 2:	Not reported
Waste Stream Generated:	
Waste Managed Off Site:	Y
State Only Waste Code 1:	Not reported
State Only Waste Code 2:	Not reported
Report Managed On Site:	0
KG Managed On Site:	0
Generator Treatment Code:	Not reported
Permit By Rule Code:	Not reported
WCDE Residence Code:	Not reported
WCDH Origin Code:	1
WCDE On Site Code:	Not reported
WCDB Code:	W103
Description:	Hydrofluoric and Nitric Acid Solution
CORb Sequence Number:	117540
Sequence Number:	2002628
Mixed Radioactive Flag:	False
Designation Code:	D
Reported Quantity:	8584.5699999999997
Quantity Unit:	LB
Kilograms Quantity:	3893.9610189761297
Density Number:	0
Density Quantity:	Not reported
Shipments Send:	
CORB Waste Sequence Number:	117540

Map ID
Direction
Distance
Elevation

MAP FINDINGS

Site

Database(s)

EDR ID Number
EPA ID Number

CARLSON FORMETEC (Continued)

1000292467

Waste Sequence Number: 2002628
Sequence Number: 952842
Shipment Date: 5/7/2008
Manifest Document ID: 003610970JJJ
Reported Quantity: 250
Unit of Measure: LB
Kilograms Quantity: 113.40000195048
Receiving EPAID: WAD991281767

Waste Sequence Number: 2002628
Sequence Number: 952840
Shipment Date: 4/25/2008
Manifest Document ID: 003620127JJJ
Reported Quantity: 3970.67
Unit of Measure: LB
Kilograms Quantity: 1801.09594297885
Receiving EPAID: WAD020257945

Waste Sequence Number: 2002628
Sequence Number: 952841
Shipment Date: 10/22/2008
Manifest Document ID: 003619235JJJ
Reported Quantity: 4363.9
Unit of Measure: LB
Kilograms Quantity: 1979.4650740468
Receiving EPAID: WAD020257945

Waste Stream Off Site Mgmt:
Waste CORB Sequence Number: 117540
Waste Sequence Number: 2002628
Sequence Number: 486523
Received EPAID: WAD991281767
Managed Quantity: 250
Kilogram Quantity: 113.40000195048005
Recycled Percentage: 0
Waste Management System Code: H050

Waste Sequence Number: 2002628
Sequence Number: 486522
Received EPAID: WAD020257945
Managed Quantity: 8334.5699999999997
Kilogram Quantity: 3780.5610170256496
Recycled Percentage: 0
Waste Management System Code: H135

Waste Stream EPA Code:
CORB Waste Sequence Number: 117540
Waste Sequence Number: 2002628
Sequence Number: 4272572
WCDA Code: D002

Waste Stream Source Code:
CORB Waste Sequence Number: 117540
Waste Sequence Number: 2002628
Sequence Number: 1
WCDD Code: G04

Map ID
Direction
Distance
Elevation

MAP FINDINGS

Site

Database(s)

EDR ID Number
EPA ID Number

CARLSON FORMETEC (Continued)

1000292467

Name:	CARLSON FORMETEC INC
Address:	2202 A ST
City,State,Zip:	TACOMA, WA 98042
Facility Address 2:	Not reported
Facility ID:	42735245
EPA ID:	WAD083734780
NAICS:	332112
State Waste Code Desc:	WAT01WP02
Federal Waste Code Desc:	D002D002
Form Comm:	Not reported
Data Year:	Not reported
Permit by Rule:	F
Mailing Address 2:	Not reported
Treatment by Generator:	F
Mixed Radioactive Waste:	F
Importer of Hazardous Waste:	F
Immediate Recycler:	F
Treatment/Storage/Disposal/Recycling Facility:	F
Generator of Dangerous Fuel Waste:	F
Generator Marketing to Burner:	F
Other Marketers (i.e., blender, distributor, etc.):	F
Utility Boiler Burner:	F
Industry Boiler Burner:	F
Industrial Furnace:	F
Smelter Defferal:	F
Universal Waste:	Not reported
Off-Specification:	Not reported
LN Address 2:	Not reported
Tax Reg #:	602135588
Business Type:	Not reported
Mail Name:	Carlson Formetec
Mailing Address:	2202 A ST
Mailing City,State,Zip:	TACOMA, WA 98402-3010
Legal Organization Name:	CFI Blue Sky II LLC
Legal Organization Type:	Private
Legal Contact:	Not reported
Legal Address:	2202 A Street
Legal Address 2:	Not reported
Legal City,State,Zip:	TACOMA, WA 98402-3010
Legal Phone Number:	(253)627-1903
Legal Effective Date:	07/19/2001
Land Organization Name:	DBR Blue Sky III LLC
Land Organization Type:	Private
Land Contact:	Not reported
Land Address:	2202 A Street
Land City,State,Zip:	Tacoma, WA 98402-3010
Land Phone Number:	(253)627-1903
Operator Organization Name:	Carlson Formetec
Operator Organization Type:	Private
Operator:	Not reported
Operator Address:	2202 A ST
Operator Address 2:	Not reported
Operator City,State,Zip:	TACOMA, WA 98402-3010
Operator Phone Number:	(253)627-1903
Operator Effective Date:	07/30/1996
Site Contact:	Jeff Goubeaux
Site Contact Address:	2202 A STREET

Map ID
Direction
Distance
Elevation

MAP FINDINGS

Site

Database(s)

EDR ID Number
EPA ID Number

CARLSON FORMETEC (Continued)

1000292467

Contact City,State,Zip: TACOMA, WA 98402-3010
Site Contact Phone Number: (253)627-1903
Site Contact Email: jeff@carlsonformetec.com
Gen Status Code: MQG
Monthly Generation: F
Batch Generation: T
One Time Generation: F
Transport Own Waste: F
Tranports Other Waste: F
Recycler Onsite: F
Transfer Facility: F
Other Exemption: Not reported
UW Battery Gen: F
Used Oil Transporter: F
Used Oil Transfer Facility: F
Used Oil Processor: F
Used Oil Refiner: F
Used Oil Fuel Marketer Directs Shipments: F
Used Oil Fuel Marketer Meets Specs: F
Site Contact Address 2: Not reported

Name: CARLSON FORMETEC INC
Address: 2202 A ST
City,State,Zip: TACOMA, WA 98042
Facility Address 2: Not reported
Facility ID: 42735245
EPA ID: WAD083734780
NAICS: 332112
State Waste Code Desc: WAT01WP02
Federal Waste Code Desc: D002D002
Form Comm: Not reported
Data Year: Not reported
Permit by Rule: No
Mailing Address 2: Not reported
Treatment by Generator: No
Mixed Radioactive Waste: No
Importer of Hazardous Waste: No
Immediate Recycler: No
Treatment/Storage/Disposal/Recycling Facility: No
Generator of Dangerous Fuel Waste: No
Generator Marketing to Burner: No
Other Marketers (i.e., blender, distributor, etc.): No
Utility Boiler Burner: No
Industry Boiler Burner: No
Industrial Furnace: No
Smelter Defferal: No
Universal Waste: Not reported
Off-Specification: Not reported
LN Address 2: Not reported
Tax Reg #: 600321546
Business Type: Not reported
Mail Name: Carlson Formetec
Mailing Address: 2202 A ST
Mailing City,State,Zip: TACOMA, WA 98402-3010
Legal Organization Name: CFI Blue Sky II LLC
Legal Organization Type: Private
Legal Contact: Not reported

Map ID
Direction
Distance
Elevation

MAP FINDINGS

Site

Database(s)

EDR ID Number
EPA ID Number

CARLSON FORMETEC (Continued)

1000292467

Legal Address: 2202 A Street
Legal Address 2: Not reported
Legal City,State,Zip: TACOMA, WA 98402
Legal Phone Number: (253)627-1903
Legal Effective Date: 07/19/2001
Land Organization Name: Not reported
Land Organization Type: Private
Land Contact: Dale Johnson
Land Address: 2030 PARISH ST
Land City,State,Zip: WALLA WALLA, WA 99362
Land Phone Number: 5095294718
Operator Organization Name: Carlson Formetec
Operator Organization Type: Private
Operator: Not reported
Operator Address: 2202 A ST
Operator Address 2: Not reported
Operator City,State,Zip: TACOMA, WA 98402-3010
Operator Phone Number: (253)627-1903
Operator Effective Date: 07/30/1996
Site Contact: Jeff Gubeaux
Site Contact Address: 2202 A STREET
Contact City,State,Zip: TACOMA, WA 98402-3010
Site Contact Phone Number: (253)627-1903
Site Contact Email: jeff@carlsonformetec.com
Gen Status Code: MQG
Monthly Generation: No
Batch Generation: Yes
One Time Generation: No
Transport Own Waste: No
Tranports Other Waste: No
Recycler Onsite: No
Transfer Facility: No
Other Exemption: Not reported
UW Battery Gen: No
Used Oil Transporter: No
Used Oil Transfer Facility: No
Used Oil Processor: No
Used Oil Refiner: No
Used Oil Fuel Marketer Directs Shipments: No
Used Oil Fuel Marketer Meets Specs: No
Site Contact Address 2: Not reported

Name: CARLSON FORMETEC INC
Address: 2202 A ST
City,State,Zip: TACOMA, WA 98042
Facility Address 2: Not reported
Facility ID: 42735245
EPA ID: WAD083734780
NAICS: 332112
State Waste Code Desc: WAT01WP02
Federal Waste Code Desc: D002D002
Form Comm: Not reported
Data Year: Not reported
Permit by Rule: FALSE
Mailing Address 2: Not reported
Treatment by Generator: FALSE
Mixed Radioactive Waste: FALSE

Map ID
Direction
Distance
Elevation

MAP FINDINGS

Site

Database(s)

EDR ID Number
EPA ID Number

CARLSON FORMETEC (Continued)

1000292467

Importer of Hazardous Waste:	FALSE
Immediate Recycler:	FALSE
Treatment/Storage/Disposal/Recycling Facility:	FALSE
Generator of Dangerous Fuel Waste:	FALSE
Generator Marketing to Burner:	FALSE
Other Marketers (i.e., blender, distributor, etc.):	FALSE
Utility Boiler Burner:	FALSE
Industry Boiler Burner:	FALSE
Industrial Furnace:	FALSE
Smelter Defferal:	FALSE
Universal Waste:	Not reported
Off-Specification:	Not reported
LN Address 2:	Not reported
Tax Reg #:	600321546
Business Type:	Not reported
Mail Name:	Carlson Formetec
Mailing Address:	2202 A ST
Mailing City,State,Zip:	TACOMA, WA 98402-3010
Legal Organization Name:	CFI Blue Sky II LLC
Legal Organization Type:	Private
Legal Contact:	Not reported
Legal Address:	2202 A Street
Legal Address 2:	Not reported
Legal City,State,Zip:	TACOMA, WA 98402
Legal Phone Number:	(253)627-1903
Legal Effective Date:	07/19/2001
Land Organization Name:	Not reported
Land Organization Type:	Private
Land Contact:	Dale Johnson
Land Address:	2030 PARISH ST
Land City,State,Zip:	WALLA WALLA, WA 99362
Land Phone Number:	(509)529-4718
Operator Organization Name:	Carlson Formetec
Operator Organization Type:	Private
Operator:	Not reported
Operator Address:	2202 A ST
Operator Address 2:	Not reported
Operator City,State,Zip:	TACOMA, WA 98402-3010
Operator Phone Number:	(253)627-1903
Operator Effective Date:	07/30/1996
Site Contact:	Jeff Gubeaux
Site Contact Address:	2202 A STREET
Contact City,State,Zip:	TACOMA, WA 98402-3010
Site Contact Phone Number:	(253)627-1903
Site Contact Email:	jeff@carlsonformetec.com
Gen Status Code:	MQG
Monthly Generation:	FALSE
Batch Generation:	TRUE
One Time Generation:	FALSE
Transport Own Waste:	FALSE
Tranports Other Waste:	FALSE
Recycler Onsite:	FALSE
Transfer Facility:	FALSE
Other Exemption:	Not reported
UW Battery Gen:	FALSE
Used Oil Transporter:	FALSE
Used Oil Transfer Facility:	FALSE

Map ID
Direction
Distance
Elevation

MAP FINDINGS

Site

Database(s)

EDR ID Number
EPA ID Number

CARLSON FORMETEC (Continued)

1000292467

Used Oil Processor: FALSE
Used Oil Refiner: FALSE
Used Oil Fuel Marketer Directs Shipments: FALSE
Used Oil Fuel Marketer Meets Specs: FALSE
Site Contact Address 2: Not reported

[Click this hyperlink](#) while viewing on your computer to access
1 additional WA MANIFEST: record(s) in the EDR Site Report.

AW184
East
1/4-1/2
0.475 mi.
2507 ft.

AABERGS TOOL & EQUIPMENT RENTAL & SALES
1424 PUYALLUP AVE
TACOMA, WA 98421
Site 3 of 3 in cluster AW

WA UST
WA ALLSITES
WA ASBESTOS

U004021054
N/A

Relative:
Higher

UST:

Actual:
23 ft.

Name: AABERGS TOOL & EQUIPMENT RENTAL & SALES
Address: 1424 PUYALLUP AVE
City: TACOMA
Zip: 98421
Facility ID: 5752453
Site Id: 4860
UBI: Not reported
Phone Number: Not reported
Decimal Latitude: 47.241951
Decimal Longitude: -122.413394

Tank Name: 1
Tag Number: Not reported
Tank Status: Removed
Tank Status Date: 08/06/1996
Tank Install Date: 12/31/1964
Tank Closure Date: Not reported
Capacity Range: Not reported
Tank Permit Expiration Date: Not reported
Tank Upgrade Date: Not reported
Tank Spill Prevention: Not reported
Tank Overfill Prevention: Not reported
Tank Material: Not reported
Tank Construction: Not reported
Tank Tightness Test: Not reported
Tank Corrosion Protection: Not reported
Tank Manifold: Not reported
Tank Release Detection: Not reported
Tank SFC Type: Not reported
Pipe Material: Not reported
Pipe Construction: Not reported
Pipe Primary Release Detection: Not reported
Pipe Second Release Detection: Not reported
Pipe Corrosion Protection: Not reported
Pipe Pumping System: Not reported
Responsible Unit: Southwest
Dispenser/Pump SFC Type: Not reported

Name: AABERGS TOOL & EQUIPMENT RENTAL & SALES
Address: 1424 PUYALLUP AVE
City: TACOMA
Zip: 98421

Map ID
Direction
Distance
Elevation

MAP FINDINGS

Site

Database(s)

EDR ID Number
EPA ID Number

AABERGS TOOL & EQUIPMENT RENTAL & SALES (Continued)

U004021054

Tank Name: 2
Tag Number: Not reported
Tank Status: Removed
Tank Status Date: 08/06/1996
Tank Install Date: 12/31/1964
Tank Closure Date: Not reported
Capacity Range: Not reported
Tank Permit Expiration Date: Not reported
Tank Upgrade Date: Not reported
Tank Spill Prevention: Not reported
Tank Overfill Prevention: Not reported
Tank Material: Not reported
Tank Construction: Not reported
Tank Tightness Test: Not reported
Tank Corrosion Protection: Not reported
Tank Manifold: Not reported
Tank Release Detection: Not reported
Tank SFC Type: Not reported
Pipe Material: Not reported
Pipe Construction: Not reported
Pipe Primary Release Detection: Not reported
Pipe Second Release Detection: Not reported
Pipe Corrosion Protection: Not reported
Pipe Pumping System: Not reported
Responsible Unit: Southwest
Dispencer/Pump SFC Type: Not reported

Name: AABERGS TOOL & EQUIPMENT RENTAL & SALES
Address: 1424 PUYALLUP AVE
City: TACOMA
Zip: 98421

Tank Name: 3
Tag Number: Not reported
Tank Status: Removed
Tank Status Date: 08/06/1996
Tank Install Date: 12/31/1964
Tank Closure Date: Not reported
Capacity Range: Not reported
Tank Permit Expiration Date: Not reported
Tank Upgrade Date: Not reported
Tank Spill Prevention: Not reported
Tank Overfill Prevention: Not reported
Tank Material: Not reported
Tank Construction: Not reported
Tank Tightness Test: Not reported
Tank Corrosion Protection: Not reported
Tank Manifold: Not reported
Tank Release Detection: Not reported
Tank SFC Type: Not reported
Pipe Material: Not reported
Pipe Construction: Not reported
Pipe Primary Release Detection: Not reported
Pipe Second Release Detection: Not reported
Pipe Corrosion Protection: Not reported
Pipe Pumping System: Not reported
Responsible Unit: Southwest

Map ID
Direction
Distance
Elevation

MAP FINDINGS

Site

Database(s)

EDR ID Number
EPA ID Number

AABERGS TOOL & EQUIPMENT RENTAL & SALES (Continued)

U004021054

Dispencer/Pump SFC Type: Not reported

ALLSITES:

Name: AABERGS TOOL & EQUIP RENTAL & SALES I
Facility Id: 5752453

ASBESTOS:

Name: Not reported
Address: 1424 PUYALLUP AVE.
City,State,Zip: TACOMA, WA
Facility Type: Not reported
Parent ID: Not reported
Form ID: 40913##1462RWRhi371047
Notice Date: 08/12/2010
Start Date: 08/09/2010
Completion Date: 09/24/2010
Initial: Not reported
Amended: Not reported
On Hold: Not reported
Off Hold: Not reported
Emergency: Not reported
Site Hours Start: Not reported
Site Hours End: Not reported
Sunday: Not reported
Monday: Not reported
Tuesday: Not reported
Wednesday: Not reported
Thursday: Not reported
Friday: Not reported
Saturday: Not reported
Contractor ID: Not reported
Phone: Not reported
Job Site CAS: Not reported
Project Form Email: Not reported
Property Owner Name: Not reported
Property Owner Agent: Not reported
Property Owner Company: R.W. Rhine, Inc (ABCN00001462)
Property Owner Address: Not reported
Property Owner City: Not reported
Property Owner State: Not reported
Property Owner Zip4: Not reported
Property Owner Phone: Not reported
Job Site Room: Not reported
Facility Age: Not reported
Facility Size: Not reported
Facility Remodel: Not reported
Facility Demo: Not reported
Facility Repair: Not reported
Facility Maint: Not reported
Removed: Not reported
Encapsulated: Not reported
Quantity Sq Ft: Not reported
Fireproofing: Not reported
Popcorn Ceiling: Not reported
CAB: Not reported
Sheet Vinyl: Not reported

Map ID
Direction
Distance
Elevation

MAP FINDINGS

Site

Database(s)

EDR ID Number
EPA ID Number

AABERGS TOOL & EQUIPMENT RENTAL & SALES (Continued)

U004021054

Asbestos Paper:	Not reported
Boiler Insulation:	Not reported
Duct Paper:	Not reported
VAT:	Not reported
Roofing:	Not reported
Sq Ft Other:	Not reported
Sq Ft Other Text:	Not reported
Quantity Lin Ft:	Not reported
Mag Pipe Insulation:	Not reported
Air Cell Pipe Insulation:	Not reported
Ducting Insulation:	Not reported
Cement Asbestos Pipe:	Not reported
Mudded Pipe Insulation:	Not reported
Duct Tape:	Not reported
Lin Ft Other1:	Not reported
Lin Ft Other1 Text:	Not reported
Lin Ft Other2:	Not reported
Lin Ft Other2 Text:	Not reported
Indoors:	Not reported
Outdoors:	Not reported
Neg Pres Enclosure:	Not reported
Glove Bag:	Not reported
Mini Enclosure:	Not reported
Critical Barriers:	Not reported
Wrap And Cut:	Not reported
Wet Methods:	Not reported
HEPA Vacuum:	Not reported
MANUALMETHODS :	Not reported
Other CM1:	Not reported
Other CM1 Text:	Not reported
Other CM2:	Not reported
Other CM2 Text:	Not reported
Half Mask APR:	Not reported
Full Face APR:	Not reported
PAPR:	Not reported
Type C Continuous:	Not reported
Type C Pressure:	Not reported
Other Resp Pro:	Not reported
Other Resp Pro Text:	Not reported
Comments:	Not reported
Date Time Submitted:	Not reported
Submitter IP Address:	Not reported
Region:	Not reported
UBI:	278044740
Notice type:	Initial
Project Type:	Other Square Footage
Supervisor:	Eric Baunsgard ()
Supervisor Phone:	Not reported
Certificate Status:	EXPIRED
Name:	Not reported
Address:	1424 PUYALLUP AVE.
City,State,Zip:	TACOMA, WA
Facility Type:	Not reported
Parent ID:	Not reported
Form ID:	51148##1511Rhine712837
Notice Date:	07/26/2011

Map ID
Direction
Distance
Elevation

MAP FINDINGS

Site

Database(s)

EDR ID Number
EPA ID Number

AABERGS TOOL & EQUIPMENT RENTAL & SALES (Continued)

U004021054

Start Date:	08/05/2011
Completion Date:	10/31/2011
Initial:	Not reported
Amended:	Not reported
On Hold:	Not reported
Off Hold:	Not reported
Emergency:	Not reported
Site Hours Start:	Not reported
Site Hours End:	Not reported
Sunday:	Not reported
Monday:	Not reported
Tuesday:	Not reported
Wednesday:	Not reported
Thursday:	Not reported
Friday:	Not reported
Saturday:	Not reported
Contractor ID:	Not reported
Phone:	Not reported
Job Site CAS:	Not reported
Project Form Email:	Not reported
Property Owner Name:	Not reported
Property Owner Agent:	Not reported
Property Owner Company:	Rhine Demolition LLC (ABCN00001511)
Property Owner Address:	Not reported
Property Owner City:	Not reported
Property Owner State:	Not reported
Property Owner Zip4:	Not reported
Property Owner Phone:	Not reported
Job Site Room:	Not reported
Facility Age:	Not reported
Facility Size:	Not reported
Facility Remodel:	Not reported
Facility Demo:	Not reported
Facility Repair:	Not reported
Facility Maint:	Not reported
Removed:	Not reported
Encapsulated:	Not reported
Quantity Sq Ft:	Not reported
Fireproofing:	Not reported
Popcorn Ceiling:	Not reported
CAB:	Not reported
Sheet Vinyl:	Not reported
Asbestos Paper:	Not reported
Boiler Insulation:	Not reported
Duct Paper:	Not reported
VAT:	Not reported
Roofing:	Not reported
Sq Ft Other:	Not reported
Sq Ft Other Text:	Not reported
Quantity Lin Ft:	Not reported
Mag Pipe Insulation:	Not reported
Air Cell Pipe Insulation:	Not reported
Ducting Insulation:	Not reported
Cement Asbestos Pipe:	Not reported
Mudded Pipe Insulation:	Not reported
Duct Tape:	Not reported
Lin Ft Other1:	Not reported

Map ID
Direction
Distance
Elevation

MAP FINDINGS

Site

Database(s)

EDR ID Number
EPA ID Number

AABERGS TOOL & EQUIPMENT RENTAL & SALES (Continued)

U004021054

Lin Ft Other1 Text:	Not reported
Lin Ft Other2:	Not reported
Lin Ft Other2 Text:	Not reported
Indoors:	Not reported
Outdoors:	Not reported
Neg Pres Enclosure:	Not reported
Glove Bag:	Not reported
Mini Enclosure:	Not reported
Critical Barriers:	Not reported
Wrap And Cut:	Not reported
Wet Methods:	Not reported
HEPA Vacuum:	Not reported
MANUALMETHODS :	Not reported
Other CM1:	Not reported
Other CM1 Text:	Not reported
Other CM2:	Not reported
Other CM2 Text:	Not reported
Half Mask APR:	Not reported
Full Face APR:	Not reported
PAPR:	Not reported
Type C Continuous:	Not reported
Type C Pressure:	Not reported
Other Resp Pro:	Not reported
Other Resp Pro Text:	Not reported
Comments:	Not reported
Date Time Submitted:	Not reported
Submitter IP Address:	Not reported
Region:	Not reported
UBI:	603071050
Notice type:	Initial
Project Type:	Other Square Footage
Supervisor:	Adrian Cantu ()
Supervisor Phone:	Not reported
Certificate Status:	ACTIVE
Name:	Not reported
Address:	1424 PUYALLUP AVE.
City,State,Zip:	TACOMA, WA
Facility Type:	Not reported
Parent ID:	Not reported
Form ID:	46283##1462RWRhi825960
Notice Date:	02/21/2011
Start Date:	08/09/2010
Completion Date:	04/29/2011
Initial:	Not reported
Amended:	Not reported
On Hold:	Not reported
Off Hold:	Not reported
Emergency:	Not reported
Site Hours Start:	Not reported
Site Hours End:	Not reported
Sunday:	Not reported
Monday:	Not reported
Tuesday:	Not reported
Wednesday:	Not reported
Thursday:	Not reported
Friday:	Not reported

Map ID
Direction
Distance
Elevation

MAP FINDINGS

Site

Database(s)

EDR ID Number
EPA ID Number

AABERGS TOOL & EQUIPMENT RENTAL & SALES (Continued)

U004021054

Saturday:	Not reported
Contractor ID:	Not reported
Phone:	Not reported
Job Site CAS:	Not reported
Project Form Email:	Not reported
Property Owner Name:	Not reported
Property Owner Agent:	Not reported
Property Owner Company:	R.W. Rhine, Inc (ABCN00001462)
Property Owner Address:	Not reported
Property Owner City:	Not reported
Property Owner State:	Not reported
Property Owner Zip4:	Not reported
Property Owner Phone:	Not reported
Job Site Room:	Not reported
Facility Age:	Not reported
Facility Size:	Not reported
Facility Remodel:	Not reported
Facility Demo:	Not reported
Facility Repair:	Not reported
Facility Maint:	Not reported
Removed:	Not reported
Encapsulated:	Not reported
Quantity Sq Ft:	Not reported
Fireproofing:	Not reported
Popcorn Ceiling:	Not reported
CAB:	Not reported
Sheet Vinyl:	Not reported
Asbestos Paper:	Not reported
Boiler Insulation:	Not reported
Duct Paper:	Not reported
VAT:	Not reported
Roofing:	Not reported
Sq Ft Other:	Not reported
Sq Ft Other Text:	Not reported
Quantity Lin Ft:	Not reported
Mag Pipe Insulation:	Not reported
Air Cell Pipe Insulation:	Not reported
Ducting Insulation:	Not reported
Cement Asbestos Pipe:	Not reported
Mudded Pipe Insulation:	Not reported
Duct Tape:	Not reported
Lin Ft Other1:	Not reported
Lin Ft Other1 Text:	Not reported
Lin Ft Other2:	Not reported
Lin Ft Other2 Text:	Not reported
Indoors:	Not reported
Outdoors:	Not reported
Neg Pres Enclosure:	Not reported
Glove Bag:	Not reported
Mini Enclosure:	Not reported
Critical Barriers:	Not reported
Wrap And Cut:	Not reported
Wet Methods:	Not reported
HEPA Vacuum:	Not reported
MANUALMETHODS :	Not reported
Other CM1:	Not reported
Other CM1 Text:	Not reported

Map ID
Direction
Distance
Elevation

MAP FINDINGS

Site

Database(s)

EDR ID Number
EPA ID Number

AABERGS TOOL & EQUIPMENT RENTAL & SALES (Continued)

U004021054

Other CM2:	Not reported
Other CM2 Text:	Not reported
Half Mask APR:	Not reported
Full Face APR:	Not reported
PAPR:	Not reported
Type C Continuous:	Not reported
Type C Pressure:	Not reported
Other Resp Pro:	Not reported
Other Resp Pro Text:	Not reported
Comments:	Not reported
Date Time Submitted:	Not reported
Submitter IP Address:	Not reported
Region:	Not reported
UBI:	278044740
Notice type:	Initial
Project Type:	Other Square Footage
Supervisor:	Eric Baunsgard ()
Supervisor Phone:	Not reported
Certificate Status:	EXPIRED
Name:	Not reported
Address:	1424 PUYALLUP AVE.
City,State,Zip:	TACOMA, WA
Facility Type:	Not reported
Parent ID:	Not reported
Form ID:	40822##1462RWRhi272012
Notice Date:	08/09/2010
Start Date:	08/09/2010
Completion Date:	09/24/2010
Initial:	Not reported
Amended:	Not reported
On Hold:	Not reported
Off Hold:	Not reported
Emergency:	Not reported
Site Hours Start:	Not reported
Site Hours End:	Not reported
Sunday:	Not reported
Monday:	Not reported
Tuesday:	Not reported
Wednesday:	Not reported
Thursday:	Not reported
Friday:	Not reported
Saturday:	Not reported
Contractor ID:	Not reported
Phone:	Not reported
Job Site CAS:	Not reported
Project Form Email:	Not reported
Property Owner Name:	Not reported
Property Owner Agent:	Not reported
Property Owner Company:	R.W. Rhine, Inc (ABCN00001462)
Property Owner Address:	Not reported
Property Owner City:	Not reported
Property Owner State:	Not reported
Property Owner Zip4:	Not reported
Property Owner Phone:	Not reported
Job Site Room:	Not reported
Facility Age:	Not reported

Map ID
Direction
Distance
Elevation

MAP FINDINGS

Site

Database(s)

EDR ID Number
EPA ID Number

AABERGS TOOL & EQUIPMENT RENTAL & SALES (Continued)

U004021054

Facility Size:	Not reported
Facility Remodel:	Not reported
Facility Demo:	Not reported
Facility Repair:	Not reported
Facility Maint:	Not reported
Removed:	Not reported
Encapsulated:	Not reported
Quantity Sq Ft:	Not reported
Fireproofing:	Not reported
Popcorn Ceiling:	Not reported
CAB:	Not reported
Sheet Vinyl:	Not reported
Asbestos Paper:	Not reported
Boiler Insulation:	Not reported
Duct Paper:	Not reported
VAT:	Not reported
Roofing:	Not reported
Sq Ft Other:	Not reported
Sq Ft Other Text:	Not reported
Quantity Lin Ft:	Not reported
Mag Pipe Insulation:	Not reported
Air Cell Pipe Insulation:	Not reported
Ducting Insulation:	Not reported
Cement Asbestos Pipe:	Not reported
Mudded Pipe Insulation:	Not reported
Duct Tape:	Not reported
Lin Ft Other1:	Not reported
Lin Ft Other1 Text:	Not reported
Lin Ft Other2:	Not reported
Lin Ft Other2 Text:	Not reported
Indoors:	Not reported
Outdoors:	Not reported
Neg Pres Enclosure:	Not reported
Glove Bag:	Not reported
Mini Enclosure:	Not reported
Critical Barriers:	Not reported
Wrap And Cut:	Not reported
Wet Methods:	Not reported
HEPA Vacuum:	Not reported
MANUALMETHODS :	Not reported
Other CM1:	Not reported
Other CM1 Text:	Not reported
Other CM2:	Not reported
Other CM2 Text:	Not reported
Half Mask APR:	Not reported
Full Face APR:	Not reported
PAPR:	Not reported
Type C Continuous:	Not reported
Type C Pressure:	Not reported
Other Resp Pro:	Not reported
Other Resp Pro Text:	Not reported
Comments:	Not reported
Date Time Submitted:	Not reported
Submitter IP Address:	Not reported
Region:	Not reported
UBI:	278044740
Notice type:	Initial

Map ID
Direction
Distance
Elevation

MAP FINDINGS

Site

Database(s)

EDR ID Number
EPA ID Number

AABERGS TOOL & EQUIPMENT RENTAL & SALES (Continued)

U004021054

Project Type:	Other Square Footage
Supervisor:	Eric Baunsgard ()
Supervisor Phone:	Not reported
Certificate Status:	EXPIRED
Name:	Not reported
Address:	1424 PUYALLUP AVE.
City,State,Zip:	TACOMA, WA
Facility Type:	Not reported
Parent ID:	Not reported
Form ID:	40436##1462RWRhi417067
Notice Date:	07/28/2010
Start Date:	08/09/2010
Completion Date:	09/24/2010
Initial:	Not reported
Amended:	Not reported
On Hold:	Not reported
Off Hold:	Not reported
Emergency:	Not reported
Site Hours Start:	Not reported
Site Hours End:	Not reported
Sunday:	Not reported
Monday:	Not reported
Tuesday:	Not reported
Wednesday:	Not reported
Thursday:	Not reported
Friday:	Not reported
Saturday:	Not reported
Contractor ID:	Not reported
Phone:	Not reported
Job Site CAS:	Not reported
Project Form Email:	Not reported
Property Owner Name:	Not reported
Property Owner Agent:	Not reported
Property Owner Company:	R.W. Rhine, Inc (ABCN00001462)
Property Owner Address:	Not reported
Property Owner City:	Not reported
Property Owner State:	Not reported
Property Owner Zip4:	Not reported
Property Owner Phone:	Not reported
Job Site Room:	Not reported
Facility Age:	Not reported
Facility Size:	Not reported
Facility Remodel:	Not reported
Facility Demo:	Not reported
Facility Repair:	Not reported
Facility Maint:	Not reported
Removed:	Not reported
Encapsulated:	Not reported
Quantity Sq Ft:	Not reported
Fireproofing:	Not reported
Popcorn Ceiling:	Not reported
CAB:	Not reported
Sheet Vinyl:	Not reported
Asbestos Paper:	Not reported
Boiler Insulation:	Not reported
Duct Paper:	Not reported

Map ID
Direction
Distance
Elevation

MAP FINDINGS

Site

Database(s)

EDR ID Number
EPA ID Number

AABERGS TOOL & EQUIPMENT RENTAL & SALES (Continued)

U004021054

VAT:	Not reported
Roofing:	Not reported
Sq Ft Other:	Not reported
Sq Ft Other Text:	Not reported
Quantity Lin Ft:	Not reported
Mag Pipe Insulation:	Not reported
Air Cell Pipe Insulation:	Not reported
Ducting Insulation:	Not reported
Cement Asbestos Pipe:	Not reported
Mudded Pipe Insulation:	Not reported
Duct Tape:	Not reported
Lin Ft Other1:	Not reported
Lin Ft Other1 Text:	Not reported
Lin Ft Other2:	Not reported
Lin Ft Other2 Text:	Not reported
Indoors:	Not reported
Outdoors:	Not reported
Neg Pres Enclosure:	Not reported
Glove Bag:	Not reported
Mini Enclosure:	Not reported
Critical Barriers:	Not reported
Wrap And Cut:	Not reported
Wet Methods:	Not reported
HEPA Vacuum:	Not reported
MANUALMETHODS :	Not reported
Other CM1:	Not reported
Other CM1 Text:	Not reported
Other CM2:	Not reported
Other CM2 Text:	Not reported
Half Mask APR:	Not reported
Full Face APR:	Not reported
PAPR:	Not reported
Type C Continuous:	Not reported
Type C Pressure:	Not reported
Other Resp Pro:	Not reported
Other Resp Pro Text:	Not reported
Comments:	Not reported
Date Time Submitted:	Not reported
Submitter IP Address:	Not reported
Region:	Not reported
UBI:	278044740
Notice type:	Initial
Project Type:	Other Square Footage
Supervisor:	Dave Schultz ()
Supervisor Phone:	Not reported
Certificate Status:	EXPIRED
Name:	Not reported
Address:	1424 PUYALLUP AVE.
City,State,Zip:	TACOMA, WA
Facility Type:	Not reported
Parent ID:	Not reported
Form ID:	51361##1511Rhine566364
Notice Date:	08/02/2011
Start Date:	08/05/2011
Completion Date:	10/31/2011
Initial:	Not reported

Map ID
Direction
Distance
Elevation

MAP FINDINGS

Site

Database(s)

EDR ID Number
EPA ID Number

AABERGS TOOL & EQUIPMENT RENTAL & SALES (Continued)

U004021054

Amended:	Not reported
On Hold:	Not reported
Off Hold:	Not reported
Emergency:	Not reported
Site Hours Start:	Not reported
Site Hours End:	Not reported
Sunday:	Not reported
Monday:	Not reported
Tuesday:	Not reported
Wednesday:	Not reported
Thursday:	Not reported
Friday:	Not reported
Saturday:	Not reported
Contractor ID:	Not reported
Phone:	Not reported
Job Site CAS:	Not reported
Project Form Email:	Not reported
Property Owner Name:	Not reported
Property Owner Agent:	Not reported
Property Owner Company:	Rhine Demolition LLC (ABCN00001511)
Property Owner Address:	Not reported
Property Owner City:	Not reported
Property Owner State:	Not reported
Property Owner Zip4:	Not reported
Property Owner Phone:	Not reported
Job Site Room:	Not reported
Facility Age:	Not reported
Facility Size:	Not reported
Facility Remodel:	Not reported
Facility Demo:	Not reported
Facility Repair:	Not reported
Facility Maint:	Not reported
Removed:	Not reported
Encapsulated:	Not reported
Quantity Sq Ft:	Not reported
Fireproofing:	Not reported
Popcorn Ceiling:	Not reported
CAB:	Not reported
Sheet Vinyl:	Not reported
Asbestos Paper:	Not reported
Boiler Insulation:	Not reported
Duct Paper:	Not reported
VAT:	Not reported
Roofing:	Not reported
Sq Ft Other:	Not reported
Sq Ft Other Text:	Not reported
Quantity Lin Ft:	Not reported
Mag Pipe Insulation:	Not reported
Air Cell Pipe Insulation:	Not reported
Ducting Insulation:	Not reported
Cement Asbestos Pipe:	Not reported
Mudded Pipe Insulation:	Not reported
Duct Tape:	Not reported
Lin Ft Other1:	Not reported
Lin Ft Other1 Text:	Not reported
Lin Ft Other2:	Not reported
Lin Ft Other2 Text:	Not reported

Map ID
Direction
Distance
Elevation

MAP FINDINGS

Site

Database(s)

EDR ID Number
EPA ID Number

AABERGS TOOL & EQUIPMENT RENTAL & SALES (Continued)

U004021054

Indoors:	Not reported
Outdoors:	Not reported
Neg Pres Enclosure:	Not reported
Glove Bag:	Not reported
Mini Enclosure:	Not reported
Critical Barriers:	Not reported
Wrap And Cut:	Not reported
Wet Methods:	Not reported
HEPA Vacuum:	Not reported
MANUALMETHODS :	Not reported
Other CM1:	Not reported
Other CM1 Text:	Not reported
Other CM2:	Not reported
Other CM2 Text:	Not reported
Half Mask APR:	Not reported
Full Face APR:	Not reported
PAPR:	Not reported
Type C Continuous:	Not reported
Type C Pressure:	Not reported
Other Resp Pro:	Not reported
Other Resp Pro Text:	Not reported
Comments:	Not reported
Date Time Submitted:	Not reported
Submitter IP Address:	Not reported
Region:	Not reported
UBI:	603071050
Notice type:	Initial
Project Type:	Other Square Footage
Supervisor:	Adrian Cantu ()
Supervisor Phone:	Not reported
Certificate Status:	ACTIVE
Name:	Not reported
Address:	1424 PUYALLUP AVE.
City,State,Zip:	TACOMA, WA
Facility Type:	Not reported
Parent ID:	Not reported
Form ID:	40725##1462RWRhi978700
Notice Date:	08/06/2010
Start Date:	08/09/2010
Completion Date:	09/24/2010
Initial:	Not reported
Amended:	Not reported
On Hold:	Not reported
Off Hold:	Not reported
Emergency:	Not reported
Site Hours Start:	Not reported
Site Hours End:	Not reported
Sunday:	Not reported
Monday:	Not reported
Tuesday:	Not reported
Wednesday:	Not reported
Thursday:	Not reported
Friday:	Not reported
Saturday:	Not reported
Contractor ID:	Not reported
Phone:	Not reported

Map ID
Direction
Distance
Elevation

MAP FINDINGS

Site

Database(s)

EDR ID Number
EPA ID Number

AABERGS TOOL & EQUIPMENT RENTAL & SALES (Continued)

U004021054

Job Site CAS:	Not reported
Project Form Email:	Not reported
Property Owner Name:	Not reported
Property Owner Agent:	Not reported
Property Owner Company:	R.W. Rhine, Inc (ABCN00001462)
Property Owner Address:	Not reported
Property Owner City:	Not reported
Property Owner State:	Not reported
Property Owner Zip4:	Not reported
Property Owner Phone:	Not reported
Job Site Room:	Not reported
Facility Age:	Not reported
Facility Size:	Not reported
Facility Remodel:	Not reported
Facility Demo:	Not reported
Facility Repair:	Not reported
Facility Maint:	Not reported
Removed:	Not reported
Encapsulated:	Not reported
Quantity Sq Ft:	Not reported
Fireproofing:	Not reported
Popcorn Ceiling:	Not reported
CAB:	Not reported
Sheet Vinyl:	Not reported
Asbestos Paper:	Not reported
Boiler Insulation:	Not reported
Duct Paper:	Not reported
VAT:	Not reported
Roofing:	Not reported
Sq Ft Other:	Not reported
Sq Ft Other Text:	Not reported
Quantity Lin Ft:	Not reported
Mag Pipe Insulation:	Not reported
Air Cell Pipe Insulation:	Not reported
Ducting Insulation:	Not reported
Cement Asbestos Pipe:	Not reported
Mudded Pipe Insulation:	Not reported
Duct Tape:	Not reported
Lin Ft Other1:	Not reported
Lin Ft Other1 Text:	Not reported
Lin Ft Other2:	Not reported
Lin Ft Other2 Text:	Not reported
Indoors:	Not reported
Outdoors:	Not reported
Neg Pres Enclosure:	Not reported
Glove Bag:	Not reported
Mini Enclosure:	Not reported
Critical Barriers:	Not reported
Wrap And Cut:	Not reported
Wet Methods:	Not reported
HEPA Vacuum:	Not reported
MANUALMETHODS :	Not reported
Other CM1:	Not reported
Other CM1 Text:	Not reported
Other CM2:	Not reported
Other CM2 Text:	Not reported
Half Mask APR:	Not reported

Map ID
Direction
Distance
Elevation

MAP FINDINGS

Site

Database(s)

EDR ID Number
EPA ID Number

AABERGS TOOL & EQUIPMENT RENTAL & SALES (Continued)

U004021054

Full Face APR:	Not reported
PAPR:	Not reported
Type C Continuous:	Not reported
Type C Pressure:	Not reported
Other Resp Pro:	Not reported
Other Resp Pro Text:	Not reported
Comments:	Not reported
Date Time Submitted:	Not reported
Submitter IP Address:	Not reported
Region:	Not reported
UBI:	278044740
Notice type:	Initial
Project Type:	Other Square Footage
Supervisor:	Eric Baunsgard ()
Supervisor Phone:	Not reported
Certificate Status:	EXPIRED
Name:	Not reported
Address:	1424 PUYALLUP AVE.
City,State,Zip:	TACOMA, WA
Facility Type:	Not reported
Parent ID:	Not reported
Form ID:	48155##1462RWRhi605371
Notice Date:	04/26/2011
Start Date:	08/09/2010
Completion Date:	07/29/2011
Initial:	Not reported
Amended:	Not reported
On Hold:	Not reported
Off Hold:	Not reported
Emergency:	Not reported
Site Hours Start:	Not reported
Site Hours End:	Not reported
Sunday:	Not reported
Monday:	Not reported
Tuesday:	Not reported
Wednesday:	Not reported
Thursday:	Not reported
Friday:	Not reported
Saturday:	Not reported
Contractor ID:	Not reported
Phone:	Not reported
Job Site CAS:	Not reported
Project Form Email:	Not reported
Property Owner Name:	Not reported
Property Owner Agent:	Not reported
Property Owner Company:	R.W. Rhine, Inc (ABCN00001462)
Property Owner Address:	Not reported
Property Owner City:	Not reported
Property Owner State:	Not reported
Property Owner Zip4:	Not reported
Property Owner Phone:	Not reported
Job Site Room:	Not reported
Facility Age:	Not reported
Facility Size:	Not reported
Facility Remodel:	Not reported
Facility Demo:	Not reported

Map ID
Direction
Distance
Elevation

MAP FINDINGS

Site

Database(s)

EDR ID Number
EPA ID Number

AABERGS TOOL & EQUIPMENT RENTAL & SALES (Continued)

U004021054

Facility Repair:	Not reported
Facility Maint:	Not reported
Removed:	Not reported
Encapsulated:	Not reported
Quantity Sq Ft:	Not reported
Fireproofing:	Not reported
Popcorn Ceiling:	Not reported
CAB:	Not reported
Sheet Vinyl:	Not reported
Asbestos Paper:	Not reported
Boiler Insulation:	Not reported
Duct Paper:	Not reported
VAT:	Not reported
Roofing:	Not reported
Sq Ft Other:	Not reported
Sq Ft Other Text:	Not reported
Quantity Lin Ft:	Not reported
Mag Pipe Insulation:	Not reported
Air Cell Pipe Insulation:	Not reported
Ducting Insulation:	Not reported
Cement Asbestos Pipe:	Not reported
Mudded Pipe Insulation:	Not reported
Duct Tape:	Not reported
Lin Ft Other1:	Not reported
Lin Ft Other1 Text:	Not reported
Lin Ft Other2:	Not reported
Lin Ft Other2 Text:	Not reported
Indoors:	Not reported
Outdoors:	Not reported
Neg Pres Enclosure:	Not reported
Glove Bag:	Not reported
Mini Enclosure:	Not reported
Critical Barriers:	Not reported
Wrap And Cut:	Not reported
Wet Methods:	Not reported
HEPA Vacuum:	Not reported
MANUALMETHODS :	Not reported
Other CM1:	Not reported
Other CM1 Text:	Not reported
Other CM2:	Not reported
Other CM2 Text:	Not reported
Half Mask APR:	Not reported
Full Face APR:	Not reported
PAPR:	Not reported
Type C Continuous:	Not reported
Type C Pressure:	Not reported
Other Resp Pro:	Not reported
Other Resp Pro Text:	Not reported
Comments:	Not reported
Date Time Submitted:	Not reported
Submitter IP Address:	Not reported
Region:	Not reported
UBI:	278044740
Notice type:	Initial
Project Type:	Other Square Footage
Supervisor:	Eric Baunsgard ()
Supervisor Phone:	Not reported

Map ID
Direction
Distance
Elevation

MAP FINDINGS

Site

Database(s)

EDR ID Number
EPA ID Number

AABERGS TOOL & EQUIPMENT RENTAL & SALES (Continued)

U004021054

Certificate Status:	EXPIRED
Name:	Not reported
Address:	1424 PUYALLUP AVE.
City,State,Zip:	TACOMA, WA
Facility Type:	Not reported
Parent ID:	Not reported
Form ID:	53562##1511Rhine085846
Notice Date:	10/11/2011
Start Date:	08/05/2011
Completion Date:	12/30/2011
Initial:	Not reported
Amended:	Not reported
On Hold:	Not reported
Off Hold:	Not reported
Emergency:	Not reported
Site Hours Start:	Not reported
Site Hours End:	Not reported
Sunday:	Not reported
Monday:	Not reported
Tuesday:	Not reported
Wednesday:	Not reported
Thursday:	Not reported
Friday:	Not reported
Saturday:	Not reported
Contractor ID:	Not reported
Phone:	Not reported
Job Site CAS:	Not reported
Project Form Email:	Not reported
Property Owner Name:	Not reported
Property Owner Agent:	Not reported
Property Owner Company:	Rhine Demolition LLC (ABCN00001511)
Property Owner Address:	Not reported
Property Owner City:	Not reported
Property Owner State:	Not reported
Property Owner Zip4:	Not reported
Property Owner Phone:	Not reported
Job Site Room:	Not reported
Facility Age:	Not reported
Facility Size:	Not reported
Facility Remodel:	Not reported
Facility Demo:	Not reported
Facility Repair:	Not reported
Facility Maint:	Not reported
Removed:	Not reported
Encapsulated:	Not reported
Quantity Sq Ft:	Not reported
Fireproofing:	Not reported
Popcorn Ceiling:	Not reported
CAB:	Not reported
Sheet Vinyl:	Not reported
Asbestos Paper:	Not reported
Boiler Insulation:	Not reported
Duct Paper:	Not reported
VAT:	Not reported
Roofing:	Not reported
Sq Ft Other:	Not reported

Map ID
Direction
Distance
Elevation

MAP FINDINGS

Site

Database(s)

EDR ID Number
EPA ID Number

AABERGS TOOL & EQUIPMENT RENTAL & SALES (Continued)

U004021054

Sq Ft Other Text:	Not reported
Quantity Lin Ft:	Not reported
Mag Pipe Insulation:	Not reported
Air Cell Pipe Insulation:	Not reported
Ducting Insulation:	Not reported
Cement Asbestos Pipe:	Not reported
Mudded Pipe Insulation:	Not reported
Duct Tape:	Not reported
Lin Ft Other1:	Not reported
Lin Ft Other1 Text:	Not reported
Lin Ft Other2:	Not reported
Lin Ft Other2 Text:	Not reported
Indoors:	Not reported
Outdoors:	Not reported
Neg Pres Enclosure:	Not reported
Glove Bag:	Not reported
Mini Enclosure:	Not reported
Critical Barriers:	Not reported
Wrap And Cut:	Not reported
Wet Methods:	Not reported
HEPA Vacuum:	Not reported
MANUALMETHODS :	Not reported
Other CM1:	Not reported
Other CM1 Text:	Not reported
Other CM2:	Not reported
Other CM2 Text:	Not reported
Half Mask APR:	Not reported
Full Face APR:	Not reported
PAPR:	Not reported
Type C Continuous:	Not reported
Type C Pressure:	Not reported
Other Resp Pro:	Not reported
Other Resp Pro Text:	Not reported
Comments:	Not reported
Date Time Submitted:	Not reported
Submitter IP Address:	Not reported
Region:	Not reported
UBI:	603071050
Notice type:	Initial
Project Type:	Other Square Footage
Supervisor:	Adrian Cantu ()
Supervisor Phone:	Not reported
Certificate Status:	ACTIVE
Name:	Not reported
Address:	1424 PUYALLUP AVE.
City,State,Zip:	TACOMA, WA
Facility Type:	Not reported
Parent ID:	Not reported
Form ID:	40950##1462RWRhi399442
Notice Date:	08/12/2010
Start Date:	08/09/2010
Completion Date:	12/24/2010
Initial:	Not reported
Amended:	Not reported
On Hold:	Not reported
Off Hold:	Not reported

Map ID
Direction
Distance
Elevation

MAP FINDINGS

Site

Database(s)

EDR ID Number
EPA ID Number

AABERGS TOOL & EQUIPMENT RENTAL & SALES (Continued)

U004021054

Emergency:	Not reported
Site Hours Start:	Not reported
Site Hours End:	Not reported
Sunday:	Not reported
Monday:	Not reported
Tuesday:	Not reported
Wednesday:	Not reported
Thursday:	Not reported
Friday:	Not reported
Saturday:	Not reported
Contractor ID:	Not reported
Phone:	Not reported
Job Site CAS:	Not reported
Project Form Email:	Not reported
Property Owner Name:	Not reported
Property Owner Agent:	Not reported
Property Owner Company:	R.W. Rhine, Inc (ABCN00001462)
Property Owner Address:	Not reported
Property Owner City:	Not reported
Property Owner State:	Not reported
Property Owner Zip4:	Not reported
Property Owner Phone:	Not reported
Job Site Room:	Not reported
Facility Age:	Not reported
Facility Size:	Not reported
Facility Remodel:	Not reported
Facility Demo:	Not reported
Facility Repair:	Not reported
Facility Maint:	Not reported
Removed:	Not reported
Encapsulated:	Not reported
Quantity Sq Ft:	Not reported
Fireproofing:	Not reported
Popcorn Ceiling:	Not reported
CAB:	Not reported
Sheet Vinyl:	Not reported
Asbestos Paper:	Not reported
Boiler Insulation:	Not reported
Duct Paper:	Not reported
VAT:	Not reported
Roofing:	Not reported
Sq Ft Other:	Not reported
Sq Ft Other Text:	Not reported
Quantity Lin Ft:	Not reported
Mag Pipe Insulation:	Not reported
Air Cell Pipe Insulation:	Not reported
Ducting Insulation:	Not reported
Cement Asbestos Pipe:	Not reported
Mudded Pipe Insulation:	Not reported
Duct Tape:	Not reported
Lin Ft Other1:	Not reported
Lin Ft Other1 Text:	Not reported
Lin Ft Other2:	Not reported
Lin Ft Other2 Text:	Not reported
Indoors:	Not reported
Outdoors:	Not reported
Neg Pres Enclosure:	Not reported

Map ID
Direction
Distance
Elevation

MAP FINDINGS

Site

Database(s)

EDR ID Number
EPA ID Number

AABERGS TOOL & EQUIPMENT RENTAL & SALES (Continued)

U004021054

Glove Bag:	Not reported
Mini Enclosure:	Not reported
Critical Barriers:	Not reported
Wrap And Cut:	Not reported
Wet Methods:	Not reported
HEPA Vacuum:	Not reported
MANUALMETHODS :	Not reported
Other CM1:	Not reported
Other CM1 Text:	Not reported
Other CM2:	Not reported
Other CM2 Text:	Not reported
Half Mask APR:	Not reported
Full Face APR:	Not reported
PAPR:	Not reported
Type C Continuous:	Not reported
Type C Pressure:	Not reported
Other Resp Pro:	Not reported
Other Resp Pro Text:	Not reported
Comments:	Not reported
Date Time Submitted:	Not reported
Submitter IP Address:	Not reported
Region:	Not reported
UBI:	278044740
Notice type:	Initial
Project Type:	Other Square Footage
Supervisor:	Eric Baunsgard ()
Supervisor Phone:	Not reported
Certificate Status:	EXPIRED
Name:	Not reported
Address:	1424 PUYALLUP AVE.
City,State,Zip:	TACOMA, WA
Facility Type:	Not reported
Parent ID:	Not reported
Form ID:	44449##1462RWRhi437934
Notice Date:	12/13/2010
Start Date:	08/09/2010
Completion Date:	01/28/2011
Initial:	Not reported
Amended:	Not reported
On Hold:	Not reported
Off Hold:	Not reported
Emergency:	Not reported
Site Hours Start:	Not reported
Site Hours End:	Not reported
Sunday:	Not reported
Monday:	Not reported
Tuesday:	Not reported
Wednesday:	Not reported
Thursday:	Not reported
Friday:	Not reported
Saturday:	Not reported
Contractor ID:	Not reported
Phone:	Not reported
Job Site CAS:	Not reported
Project Form Email:	Not reported
Property Owner Name:	Not reported

Map ID
Direction
Distance
Elevation

MAP FINDINGS

Site

Database(s)

EDR ID Number
EPA ID Number

AABERGS TOOL & EQUIPMENT RENTAL & SALES (Continued)

U004021054

Property Owner Agent:	Not reported
Property Owner Company:	R.W. Rhine, Inc (ABCN00001462)
Property Owner Address:	Not reported
Property Owner City:	Not reported
Property Owner State:	Not reported
Property Owner Zip4:	Not reported
Property Owner Phone:	Not reported
Job Site Room:	Not reported
Facility Age:	Not reported
Facility Size:	Not reported
Facility Remodel:	Not reported
Facility Demo:	Not reported
Facility Repair:	Not reported
Facility Maint:	Not reported
Removed:	Not reported
Encapsulated:	Not reported
Quantity Sq Ft:	Not reported
Fireproofing:	Not reported
Popcorn Ceiling:	Not reported
CAB:	Not reported
Sheet Vinyl:	Not reported
Asbestos Paper:	Not reported
Boiler Insulation:	Not reported
Duct Paper:	Not reported
VAT:	Not reported
Roofing:	Not reported
Sq Ft Other:	Not reported
Sq Ft Other Text:	Not reported
Quantity Lin Ft:	Not reported
Mag Pipe Insulation:	Not reported
Air Cell Pipe Insulation:	Not reported
Ducting Insulation:	Not reported
Cement Asbestos Pipe:	Not reported
Mudded Pipe Insulation:	Not reported
Duct Tape:	Not reported
Lin Ft Other1:	Not reported
Lin Ft Other1 Text:	Not reported
Lin Ft Other2:	Not reported
Lin Ft Other2 Text:	Not reported
Indoors:	Not reported
Outdoors:	Not reported
Neg Pres Enclosure:	Not reported
Glove Bag:	Not reported
Mini Enclosure:	Not reported
Critical Barriers:	Not reported
Wrap And Cut:	Not reported
Wet Methods:	Not reported
HEPA Vacuum:	Not reported
MANUALMETHODS :	Not reported
Other CM1:	Not reported
Other CM1 Text:	Not reported
Other CM2:	Not reported
Other CM2 Text:	Not reported
Half Mask APR:	Not reported
Full Face APR:	Not reported
PAPR:	Not reported
Type C Continuous:	Not reported

Map ID
Direction
Distance
Elevation

MAP FINDINGS

Site

Database(s)

EDR ID Number
EPA ID Number

AABERGS TOOL & EQUIPMENT RENTAL & SALES (Continued)

U004021054

Type C Pressure:	Not reported
Other Resp Pro:	Not reported
Other Resp Pro Text:	Not reported
Comments:	Not reported
Date Time Submitted:	Not reported
Submitter IP Address:	Not reported
Region:	Not reported
UBI:	278044740
Notice type:	Initial
Project Type:	Other Square Footage
Supervisor:	Eric Baunsgard ()
Supervisor Phone:	Not reported
Certificate Status:	EXPIRED
Name:	Not reported
Address:	1424 PUYALLUP AVE.
City,State,Zip:	TACOMA, WA
Facility Type:	Not reported
Parent ID:	Not reported
Form ID:	45548##1462RWRhi928780
Notice Date:	01/25/2011
Start Date:	08/09/2010
Completion Date:	02/28/2011
Initial:	Not reported
Amended:	Not reported
On Hold:	Not reported
Off Hold:	Not reported
Emergency:	Not reported
Site Hours Start:	Not reported
Site Hours End:	Not reported
Sunday:	Not reported
Monday:	Not reported
Tuesday:	Not reported
Wednesday:	Not reported
Thursday:	Not reported
Friday:	Not reported
Saturday:	Not reported
Contractor ID:	Not reported
Phone:	Not reported
Job Site CAS:	Not reported
Project Form Email:	Not reported
Property Owner Name:	Not reported
Property Owner Agent:	Not reported
Property Owner Company:	R.W. Rhine, Inc (ABCN00001462)
Property Owner Address:	Not reported
Property Owner City:	Not reported
Property Owner State:	Not reported
Property Owner Zip4:	Not reported
Property Owner Phone:	Not reported
Job Site Room:	Not reported
Facility Age:	Not reported
Facility Size:	Not reported
Facility Remodel:	Not reported
Facility Demo:	Not reported
Facility Repair:	Not reported
Facility Maint:	Not reported
Removed:	Not reported

Map ID
Direction
Distance
Elevation

MAP FINDINGS

Site

Database(s)

EDR ID Number
EPA ID Number

AABERGS TOOL & EQUIPMENT RENTAL & SALES (Continued)

U004021054

Encapsulated:	Not reported
Quantity Sq Ft:	Not reported
Fireproofing:	Not reported
Popcorn Ceiling:	Not reported
CAB:	Not reported
Sheet Vinyl:	Not reported
Asbestos Paper:	Not reported
Boiler Insulation:	Not reported
Duct Paper:	Not reported
VAT:	Not reported
Roofing:	Not reported
Sq Ft Other:	Not reported
Sq Ft Other Text:	Not reported
Quantity Lin Ft:	Not reported
Mag Pipe Insulation:	Not reported
Air Cell Pipe Insulation:	Not reported
Ducting Insulation:	Not reported
Cement Asbestos Pipe:	Not reported
Mudded Pipe Insulation:	Not reported
Duct Tape:	Not reported
Lin Ft Other1:	Not reported
Lin Ft Other1 Text:	Not reported
Lin Ft Other2:	Not reported
Lin Ft Other2 Text:	Not reported
Indoors:	Not reported
Outdoors:	Not reported
Neg Pres Enclosure:	Not reported
Glove Bag:	Not reported
Mini Enclosure:	Not reported
Critical Barriers:	Not reported
Wrap And Cut:	Not reported
Wet Methods:	Not reported
HEPA Vacuum:	Not reported
MANUALMETHODS :	Not reported
Other CM1:	Not reported
Other CM1 Text:	Not reported
Other CM2:	Not reported
Other CM2 Text:	Not reported
Half Mask APR:	Not reported
Full Face APR:	Not reported
PAPR:	Not reported
Type C Continuous:	Not reported
Type C Pressure:	Not reported
Other Resp Pro:	Not reported
Other Resp Pro Text:	Not reported
Comments:	Not reported
Date Time Submitted:	Not reported
Submitter IP Address:	Not reported
Region:	Not reported
UBI:	278044740
Notice type:	Initial
Project Type:	Other Square Footage
Supervisor:	Eric Baunsgard ()
Supervisor Phone:	Not reported
Certificate Status:	EXPIRED
Name:	Not reported

Map ID
Direction
Distance
Elevation

MAP FINDINGS

Site

Database(s)

EDR ID Number
EPA ID Number

AABERGS TOOL & EQUIPMENT RENTAL & SALES (Continued)

U004021054

Address:	1424 PUYALLUP AVE.
City,State,Zip:	TACOMA, WA
Facility Type:	Not reported
Parent ID:	Not reported
Form ID:	55470##1511Rhine660176
Notice Date:	12/22/2011
Start Date:	08/05/2011
Completion Date:	06/30/2012
Initial:	Not reported
Amended:	Not reported
On Hold:	Not reported
Off Hold:	Not reported
Emergency:	Not reported
Site Hours Start:	Not reported
Site Hours End:	Not reported
Sunday:	Not reported
Monday:	Not reported
Tuesday:	Not reported
Wednesday:	Not reported
Thursday:	Not reported
Friday:	Not reported
Saturday:	Not reported
Contractor ID:	Not reported
Phone:	Not reported
Job Site CAS:	Not reported
Project Form Email:	Not reported
Property Owner Name:	Not reported
Property Owner Agent:	Not reported
Property Owner Company:	Rhine Demolition LLC (ABCN00001511)
Property Owner Address:	Not reported
Property Owner City:	Not reported
Property Owner State:	Not reported
Property Owner Zip4:	Not reported
Property Owner Phone:	Not reported
Job Site Room:	Not reported
Facility Age:	Not reported
Facility Size:	Not reported
Facility Remodel:	Not reported
Facility Demo:	Not reported
Facility Repair:	Not reported
Facility Maint:	Not reported
Removed:	Not reported
Encapsulated:	Not reported
Quantity Sq Ft:	Not reported
Fireproofing:	Not reported
Popcorn Ceiling:	Not reported
CAB:	Not reported
Sheet Vinyl:	Not reported
Asbestos Paper:	Not reported
Boiler Insulation:	Not reported
Duct Paper:	Not reported
VAT:	Not reported
Roofing:	Not reported
Sq Ft Other:	Not reported
Sq Ft Other Text:	Not reported
Quantity Lin Ft:	Not reported
Mag Pipe Insulation:	Not reported

Map ID
Direction
Distance
Elevation

MAP FINDINGS

Site

Database(s)

EDR ID Number
EPA ID Number

AABERGS TOOL & EQUIPMENT RENTAL & SALES (Continued)

U004021054

Air Cell Pipe Insulation:	Not reported
Ducting Insulation:	Not reported
Cement Asbestos Pipe:	Not reported
Mudded Pipe Insulation:	Not reported
Duct Tape:	Not reported
Lin Ft Other1:	Not reported
Lin Ft Other1 Text:	Not reported
Lin Ft Other2:	Not reported
Lin Ft Other2 Text:	Not reported
Indoors:	Not reported
Outdoors:	Not reported
Neg Pres Enclosure:	Not reported
Glove Bag:	Not reported
Mini Enclosure:	Not reported
Critical Barriers:	Not reported
Wrap And Cut:	Not reported
Wet Methods:	Not reported
HEPA Vacuum:	Not reported
MANUALMETHODS :	Not reported
Other CM1:	Not reported
Other CM1 Text:	Not reported
Other CM2:	Not reported
Other CM2 Text:	Not reported
Half Mask APR:	Not reported
Full Face APR:	Not reported
PAPR:	Not reported
Type C Continuous:	Not reported
Type C Pressure:	Not reported
Other Resp Pro:	Not reported
Other Resp Pro Text:	Not reported
Comments:	Not reported
Date Time Submitted:	Not reported
Submitter IP Address:	Not reported
Region:	Not reported
UBI:	603071050
Notice type:	Initial
Project Type:	Other Square Footage
Supervisor:	Adrian Cantu ()
Supervisor Phone:	Not reported
Certificate Status:	ACTIVE
Name:	Not reported
Address:	1424 PUYALLUP AVE.
City,State,Zip:	TACOMA, WA
Facility Type:	Not reported
Parent ID:	Not reported
Form ID:	40770##1462RWRhi241905
Notice Date:	08/09/2010
Start Date:	08/09/2010
Completion Date:	09/24/2010
Initial:	Not reported
Amended:	Not reported
On Hold:	Not reported
Off Hold:	Not reported
Emergency:	Not reported
Site Hours Start:	Not reported
Site Hours End:	Not reported

Map ID
Direction
Distance
Elevation

MAP FINDINGS

Site

Database(s)

EDR ID Number
EPA ID Number

AABERGS TOOL & EQUIPMENT RENTAL & SALES (Continued)

U004021054

Sunday:	Not reported
Monday:	Not reported
Tuesday:	Not reported
Wednesday:	Not reported
Thursday:	Not reported
Friday:	Not reported
Saturday:	Not reported
Contractor ID:	Not reported
Phone:	Not reported
Job Site CAS:	Not reported
Project Form Email:	Not reported
Property Owner Name:	Not reported
Property Owner Agent:	Not reported
Property Owner Company:	R.W. Rhine, Inc (ABCN00001462)
Property Owner Address:	Not reported
Property Owner City:	Not reported
Property Owner State:	Not reported
Property Owner Zip4:	Not reported
Property Owner Phone:	Not reported
Job Site Room:	Not reported
Facility Age:	Not reported
Facility Size:	Not reported
Facility Remodel:	Not reported
Facility Demo:	Not reported
Facility Repair:	Not reported
Facility Maint:	Not reported
Removed:	Not reported
Encapsulated:	Not reported
Quantity Sq Ft:	Not reported
Fireproofing:	Not reported
Popcorn Ceiling:	Not reported
CAB:	Not reported
Sheet Vinyl:	Not reported
Asbestos Paper:	Not reported
Boiler Insulation:	Not reported
Duct Paper:	Not reported
VAT:	Not reported
Roofing:	Not reported
Sq Ft Other:	Not reported
Sq Ft Other Text:	Not reported
Quantity Lin Ft:	Not reported
Mag Pipe Insulation:	Not reported
Air Cell Pipe Insulation:	Not reported
Ducting Insulation:	Not reported
Cement Asbestos Pipe:	Not reported
Mudded Pipe Insulation:	Not reported
Duct Tape:	Not reported
Lin Ft Other1:	Not reported
Lin Ft Other1 Text:	Not reported
Lin Ft Other2:	Not reported
Lin Ft Other2 Text:	Not reported
Indoors:	Not reported
Outdoors:	Not reported
Neg Pres Enclosure:	Not reported
Glove Bag:	Not reported
Mini Enclosure:	Not reported
Critical Barriers:	Not reported

Map ID
Direction
Distance
Elevation

MAP FINDINGS

Site

Database(s)

EDR ID Number
EPA ID Number

AABERGS TOOL & EQUIPMENT RENTAL & SALES (Continued)

U004021054

Wrap And Cut:	Not reported
Wet Methods:	Not reported
HEPA Vacuum:	Not reported
MANUALMETHODS :	Not reported
Other CM1:	Not reported
Other CM1 Text:	Not reported
Other CM2:	Not reported
Other CM2 Text:	Not reported
Half Mask APR:	Not reported
Full Face APR:	Not reported
PAPR:	Not reported
Type C Continuous:	Not reported
Type C Pressure:	Not reported
Other Resp Pro:	Not reported
Other Resp Pro Text:	Not reported
Comments:	Not reported
Date Time Submitted:	Not reported
Submitter IP Address:	Not reported
Region:	Not reported
UBI:	278044740
Notice type:	Initial
Project Type:	Other Square Footage
Supervisor:	Eric Baunsgard ()
Supervisor Phone:	Not reported
Certificate Status:	EXPIRED
Name:	Not reported
Address:	1424 PUYALLUP AVE.
City,State,Zip:	TACOMA, WA 98421
Facility Type:	Commercial
Parent ID:	0
Form ID:	83517##1511Rhine766672
Notice Date:	04/07/2014
Start Date:	04/19/2014
Completion Date:	04/30/2014
Initial:	1
Amended:	Not reported
On Hold:	Not reported
Off Hold:	Not reported
Emergency:	Not reported
Site Hours Start:	7:00am
Site Hours End:	3:30pm
Sunday:	Not reported
Monday:	Not reported
Tuesday:	Not reported
Wednesday:	Not reported
Thursday:	Not reported
Friday:	Not reported
Saturday:	1
Contractor ID:	Not reported
Phone:	253-537-5852
Job Site CAS:	Kenny Bell
Project Form Email:	wendyd@rhinedemolition.com
Property Owner Name:	Not reported
Property Owner Agent:	Hank Bacon
Property Owner Company:	Rhine Demolition LLC (ABCN00001511)
Property Owner Address:	1424 Puyallup Ave.

Map ID
Direction
Distance
Elevation

MAP FINDINGS

Site

Database(s)

EDR ID Number
EPA ID Number

AABERGS TOOL & EQUIPMENT RENTAL & SALES (Continued)

U004021054

Property Owner City:	Tacoma
Property Owner State:	WA
Property Owner Zip4:	98421-2327
Property Owner Phone:	253-272-1138
Job Site Room:	Not reported
Facility Age:	Not reported
Facility Size:	Not reported
Facility Remodel:	1
Facility Demo:	Not reported
Facility Repair:	Not reported
Facility Maint:	Not reported
Removed:	1
Encapsulated:	Not reported
Quantity Sq Ft:	1500
Fireproofing:	Not reported
Popcorn Ceiling:	1
CAB:	Not reported
Sheet Vinyl:	Not reported
Asbestos Paper:	Not reported
Boiler Insulation:	Not reported
Duct Paper:	Not reported
VAT:	Not reported
Roofing:	Not reported
Sq Ft Other:	Not reported
Sq Ft Other Text:	Not reported
Quantity Lin Ft:	Not reported
Mag Pipe Insulation:	Not reported
Air Cell Pipe Insulation:	Not reported
Ducting Insulation:	Not reported
Cement Asbestos Pipe:	Not reported
Mudded Pipe Insulation:	Not reported
Duct Tape:	Not reported
Lin Ft Other1:	Not reported
Lin Ft Other1 Text:	Not reported
Lin Ft Other2:	Not reported
Lin Ft Other2 Text:	Not reported
Indoors:	1
Outdoors:	Not reported
Neg Pres Enclosure:	1
Glove Bag:	Not reported
Mini Enclosure:	Not reported
Critical Barriers:	1
Wrap And Cut:	Not reported
Wet Methods:	1
HEPA Vacuum:	1
MANUALMETHODS :	1
Other CM1:	Not reported
Other CM1 Text:	Not reported
Other CM2:	Not reported
Other CM2 Text:	Not reported
Half Mask APR:	Not reported
Full Face APR:	Not reported
PAPR:	Not reported
Type C Continuous:	Not reported
Type C Pressure:	1
Other Resp Pro:	Not reported
Other Resp Pro Text:	Not reported

Map ID
Direction
Distance
Elevation

MAP FINDINGS

Site

Database(s)

EDR ID Number
EPA ID Number

AABERGS TOOL & EQUIPMENT RENTAL & SALES (Continued)

U004021054

Comments:	Not reported
Date Time Submitted:	2014-04-07 15:51:10
Submitter IP Address:	23.25.140.105
Region:	3
UBI:	603071050
Notice type:	Initial
Project Type:	Popcorn Ceiling
Supervisor:	Kenny Bell ()
Supervisor Phone:	Not reported
Certificate Status:	ACTIVE
Name:	Not reported
Address:	1424 PUYALLUP AVE.
City,State,Zip:	TACOMA, WA 98421
Facility Type:	Commercial
Parent ID:	83517
Form ID:	84058##1511Rhine530223
Notice Date:	04/21/2014
Start Date:	04/19/2014
Completion Date:	04/30/2014
Initial:	Not reported
Amended:	1
On Hold:	1
Off Hold:	Not reported
Emergency:	Not reported
Site Hours Start:	7:00am
Site Hours End:	3:30pm
Sunday:	Not reported
Monday:	Not reported
Tuesday:	Not reported
Wednesday:	Not reported
Thursday:	Not reported
Friday:	Not reported
Saturday:	1
Contractor ID:	Not reported
Phone:	253-537-5852
Job Site CAS:	Kenny Bell
Project Form Email:	wendyd@rhinedemolition.com
Property Owner Name:	Not reported
Property Owner Agent:	Hank Bacon
Property Owner Company:	Rhine Demolition LLC (ABCN00001511)
Property Owner Address:	1424 Puyallup Ave.
Property Owner City:	Tacoma
Property Owner State:	WA
Property Owner Zip4:	98421-2327
Property Owner Phone:	253-272-1138
Job Site Room:	Not reported
Facility Age:	Not reported
Facility Size:	Not reported
Facility Remodel:	1
Facility Demo:	Not reported
Facility Repair:	Not reported
Facility Maint:	Not reported
Removed:	1
Encapsulated:	Not reported
Quantity Sq Ft:	1500
Fireproofing:	Not reported

Map ID
Direction
Distance
Elevation

MAP FINDINGS

Site

Database(s)

EDR ID Number
EPA ID Number

AABERGS TOOL & EQUIPMENT RENTAL & SALES (Continued)

U004021054

Popcorn Ceiling:	1
CAB:	Not reported
Sheet Vinyl:	Not reported
Asbestos Paper:	Not reported
Boiler Insulation:	Not reported
Duct Paper:	Not reported
VAT:	Not reported
Roofing:	Not reported
Sq Ft Other:	Not reported
Sq Ft Other Text:	Not reported
Quantity Lin Ft:	Not reported
Mag Pipe Insulation:	Not reported
Air Cell Pipe Insulation:	Not reported
Ducting Insulation:	Not reported
Cement Asbestos Pipe:	Not reported
Mudded Pipe Insulation:	Not reported
Duct Tape:	Not reported
Lin Ft Other1:	Not reported
Lin Ft Other1 Text:	Not reported
Lin Ft Other2:	Not reported
Lin Ft Other2 Text:	Not reported
Indoors:	1
Outdoors:	Not reported
Neg Pres Enclosure:	1
Glove Bag:	Not reported
Mini Enclosure:	Not reported
Critical Barriers:	1
Wrap And Cut:	Not reported
Wet Methods:	1
HEPA Vacuum:	1
MANUALMETHODS :	1
Other CM1:	Not reported
Other CM1 Text:	Not reported
Other CM2:	Not reported
Other CM2 Text:	Not reported
Half Mask APR:	Not reported
Full Face APR:	Not reported
PAPR:	Not reported
Type C Continuous:	Not reported
Type C Pressure:	1
Other Resp Pro:	Not reported
Other Resp Pro Text:	Not reported
Comments:	Not reported
Date Time Submitted:	2014-04-21 05:03:53
Submitter IP Address:	23.25.140.105
Region:	3
UBI:	603071050
Notice type:	Initial
Project Type:	Popcorn Ceiling
Supervisor:	Kenny Bell ()
Supervisor Phone:	Not reported
Certificate Status:	ACTIVE

Map ID
Direction
Distance
Elevation

MAP FINDINGS

EDR ID Number
EPA ID Number

185
East
1/4-1/2
0.477 mi.
2516 ft.

PORTERS ON THE GO
2615 E N ST
TACOMA, WA 98421

WA ALLSITES

S109824029
N/A

Relative:
Higher
Actual:
59 ft.

ALLSITES:
Name: PORTERS ON THE GO
Facility Id: 14476

AY186
WSW
1/4-1/2
0.479 mi.
2527 ft.

PINGCO INTERNATIONAL
102 S 26TH ST
TACOMA, WA 98402
Site 1 of 2 in cluster AY

WA CSCSL
WA LUST
WA UST
WA ALLSITES

U004131371
N/A

Relative:
Higher
Actual:
84 ft.

CSCSL:
Name: PINGCO INTERNATIONAL
Address: 102 S 26TH ST
City,State,Zip: TACOMA, WA 98402
Facility ID: 7640591
Region: Southwest
Lat/Long: 47.237891228215 / -122.4332354908
Clean Up Siteid: 7756
Site Status: Cleanup Started
Contaminant Name: Petroleum-Other
Alternate Site Names: Not reported
Site Rank: Not reported
Has Institutional Control: Not reported
Past VCP: Not reported
Current VCP: Not reported
Ground Water: Confirmed Above Cleanup Levels
Surface Water: Not reported
Soil: Confirmed Above Cleanup Levels
Sediment: Not reported
Air: Not reported
Bedrock: Not reported
Responsible Unit: Southwest

LUST:
Name: PINGCO INTERNATIONAL
Address: 102 S 26TH ST
City,State,Zip: TACOMA, WA 98402
Facility ID: 7640591
Lust Status Type: LUST - Cleanup Started
Cleanup Site ID: 7756
Cleanup Unit Type: Upland
Process Type: Independent Action
Cleanup Unit Name: Not reported
Response Section: Southwest
Release Date: 12/17/2003
Lust Date: 01/18/1993
Region: Southwest
Lust ID: 5911
UST ID: 618970
Contaminant Name: Petroleum-Other
Ground Water: Confirmed Above Cleanup Levels
Surface Water: Not reported
Soil: Confirmed Above Cleanup Levels

Map ID
Direction
Distance
Elevation

MAP FINDINGS

Site

Database(s)

EDR ID Number
EPA ID Number

PINGCO INTERNATIONAL (Continued)

U004131371

Sediment: Not reported
Air: Not reported
Bedrock: Not reported
Lat/Long: 47.2378912 / -122.43323

UST:

Name: PINGCO INTERNATIONAL
Address: 102 S 26TH ST
City: TACOMA
Zip: 98402
Facility ID: 7640591
Site Id: 618970
UBI: Not reported
Phone Number: Not reported
Decimal Latitude: 47.2378912282157
Decimal Longitude: -122.433235490858

Tank Name: 1
Tag Number: Not reported
Tank Status: Removed
Tank Status Date: 12/17/2003
Tank Install Date: Not reported
Tank Closure Date: Not reported
Capacity Range: Not reported
Tank Permit Expiration Date: Not reported
Tank Upgrade Date: Not reported
Tank Spill Prevention: Not reported
Tank Overfill Prevention: Not reported
Tank Material: Not reported
Tank Construction: Not reported
Tank Tightness Test: Not reported
Tank Corrosion Protection: Not reported
Tank Manifold: Not reported
Tank Release Detection: Not reported
Tank SFC Type: Not reported
Pipe Material: Not reported
Pipe Construction: Not reported
Pipe Primary Release Detection: Not reported
Pipe Second Release Detection: Not reported
Pipe Corrosion Protection: Not reported
Pipe Pumping System: Not reported
Responsible Unit: Southwest
Dispencer/Pump SFC Type: Not reported

Name: PINGCO INTERNATIONAL
Address: 102 S 26TH ST
City: TACOMA
Zip: 98402

Tank Name: 2
Tag Number: Not reported
Tank Status: Removed
Tank Status Date: Not reported
Tank Install Date: Not reported
Tank Closure Date: Not reported
Capacity Range: Not reported
Tank Permit Expiration Date: Not reported

Map ID
Direction
Distance
Elevation

MAP FINDINGS

Site

Database(s)

EDR ID Number
EPA ID Number

PINGCO INTERNATIONAL (Continued)

U004131371

Tank Upgrade Date: Not reported
Tank Spill Prevention: Not reported
Tank Overfill Prevention: Not reported
Tank Material: Not reported
Tank Construction: Not reported
Tank Tightness Test: Not reported
Tank Corrosion Protection: Not reported
Tank Manifold: Not reported
Tank Release Detection: Not reported
Tank SFC Type: Not reported
Pipe Material: Not reported
Pipe Construction: Not reported
Pipe Primary Release Detection: Not reported
Pipe Second Release Detection: Not reported
Pipe Corrosion Protection: Not reported
Pipe Pumping System: Not reported
Responsible Unit: Southwest
Dispencer/Pump SFC Type: Not reported

Name: PINGCO INTERNATIONAL
Address: 102 S 26TH ST
City: TACOMA
Zip: 98402

Tank Name: 3
Tag Number: Not reported
Tank Status: Removed
Tank Status Date: 12/17/2003
Tank Install Date: Not reported
Tank Closure Date: Not reported
Capacity Range: Not reported
Tank Permit Expiration Date: Not reported
Tank Upgrade Date: Not reported
Tank Spill Prevention: Not reported
Tank Overfill Prevention: Not reported
Tank Material: Not reported
Tank Construction: Not reported
Tank Tightness Test: Not reported
Tank Corrosion Protection: Not reported
Tank Manifold: Not reported
Tank Release Detection: Not reported
Tank SFC Type: Not reported
Pipe Material: Not reported
Pipe Construction: Not reported
Pipe Primary Release Detection: Not reported
Pipe Second Release Detection: Not reported
Pipe Corrosion Protection: Not reported
Pipe Pumping System: Not reported
Responsible Unit: Southwest
Dispencer/Pump SFC Type: Not reported

ALLSITES:

Name: PINGCO INTERNATIONAL
Facility Id: 7640591

Map ID
Direction
Distance
Elevation

MAP FINDINGS

EDR ID Number
EPA ID Number

AZ187
WSW
1/4-1/2
0.481 mi.
2538 ft.
ELEPHANT CAR WASH PACIFIC AVE
2501 PACIFIC AVE
TACOMA, WA 98402
Site 1 of 3 in cluster AZ

WA ALLSITES
WA Financial Assurance
S108022689
N/A

Relative:
Higher
Actual:
63 ft.

ALLSITES:
Name: ELEPHANT CAR WASH PACIFIC AVE
Facility Id: 78971423

WA Financial Assurance 1:

Name: ELEPHANT CAR WASH
Address: 2501 PACIFIC AVE
City,State,Zip: TACOMA, WA 98402
DOE Site ID: 379
Financial Resp Type: COLONY INSURANCE COMPANY
Inception Date: 07/10/2016
Expiration Date: 07/10/2017
Address 2: Not reported
Policy Number: WA641062-7
Effective Date: 07/10/2016
Liability Limit Type: Mktg, 1-100 tanks; 1m per occurrence, 1m aggregate
Compliance Method: Approved pollution liability insurance
Proof of Responsibility Document Flag: 0
Retroactive Date: 07/10/2009
Latitude: 47.238481
Longitude: -122.436244

Name: ELEPHANT CAR WASH
Address: 2501 PACIFIC AVE
City,State,Zip: TACOMA, WA 98402
DOE Site ID: 379
Financial Resp Type: COLONY INSURANCE COMPANY
Inception Date: 07/10/2018
Expiration Date: 07/10/2019
Address 2: Not reported
Policy Number: WA641062-9
Effective Date: 07/10/2018
Liability Limit Type: Mktg, 1-100 tanks; 1m per occurrence, 1m aggregate
Compliance Method: Approved pollution liability insurance
Proof of Responsibility Document Flag: 0
Retroactive Date: 07/10/2009
Latitude: 47.238481
Longitude: -122.436244

Name: ELEPHANT CAR WASH
Address: 2501 PACIFIC AVE
City,State,Zip: TACOMA, WA 98402
DOE Site ID: 379
Financial Resp Type: COLONY INSURANCE COMPANY
Inception Date: 08/31/2018
Expiration Date: 08/31/2019
Address 2: Not reported
Policy Number: WA642534
Effective Date: 08/31/2018
Liability Limit Type: Mktg, 1-100 tanks; 1m per occurrence, 1m aggregate
Compliance Method: Approved pollution liability insurance
Proof of Responsibility Document Flag: 0
Retroactive Date: 07/10/2009

Map ID
Direction
Distance
Elevation

MAP FINDINGS

Site

Database(s)

EDR ID Number
EPA ID Number

ELEPHANT CAR WASH PACIFIC AVE (Continued)

S108022689

Latitude: 47.238481
Longitude: -122.436244

Name: ELEPHANT CAR WASH
Address: 2501 PACIFIC AVE
City,State,Zip: TACOMA, WA 98402
DOE Site ID: 379
Financial Resp Type: COLONY INSURANCE COMPANY
Inception Date: 10/31/2019
Expiration Date: 10/31/2020
Address 2: Not reported
Policy Number: WA642682
Effective Date: 10/31/2019
Liability Limit Type: Mktg, 1-100 tanks; 1m per occurrence, 1m aggregate
Compliance Method: Approved pollution liability insurance
Proof of Responsibility Document Flag: 0
Retroactive Date: 07/10/2009
Latitude: 47.238481
Longitude: -122.436244

Name: ELEPHANT CAR WASH
Address: 2501 PACIFIC AVE
City,State,Zip: TACOMA, WA 98402
DOE Site ID: 379
Financial Resp Type: COLONY INSURANCE COMPANY
Inception Date: 07/10/2016
Expiration Date: 07/10/2017
Address 2: Not reported
Policy Number: WA641062-7
Effective Date: 07/10/2016
Liability Limit Type: Mktg, 1-100 tanks; 1m per occurrence, 1m aggregate
Compliance Method: Approved pollution liability insurance
Proof of Responsibility Document Flag: 0
Retroactive Date: 10/31/2019
Latitude: 47.238481
Longitude: -122.436244

Name: ELEPHANT CAR WASH
Address: 2501 PACIFIC AVE
City,State,Zip: TACOMA, WA 98402
DOE Site ID: 379
Financial Resp Type: COLONY INSURANCE COMPANY
Inception Date: 07/10/2018
Expiration Date: 07/10/2019
Address 2: Not reported
Policy Number: WA641062-9
Effective Date: 07/10/2018
Liability Limit Type: Mktg, 1-100 tanks; 1m per occurrence, 1m aggregate
Compliance Method: Approved pollution liability insurance
Proof of Responsibility Document Flag: 0
Retroactive Date: 10/31/2019
Latitude: 47.238481
Longitude: -122.436244

Name: ELEPHANT CAR WASH
Address: 2501 PACIFIC AVE
City,State,Zip: TACOMA, WA 98402

Map ID
Direction
Distance
Elevation

MAP FINDINGS

Site

Database(s)

EDR ID Number
EPA ID Number

ELEPHANT CAR WASH PACIFIC AVE (Continued)

S108022689

DOE Site ID: 379
Financial Resp Type: COLONY INSURANCE COMPANY
Inception Date: 08/31/2018
Expiration Date: 08/31/2019
Address 2: Not reported
Policy Number: WA642534
Effective Date: 08/31/2018
Liability Limit Type: Mktg, 1-100 tanks; 1m per occurrence, 1m aggregate
Compliance Method: Approved pollution liability insurance
Proof of Responsibility Document Flag: 0
Retroactive Date: 10/31/2019
Latitude: 47.238481
Longitude: -122.436244

Name: ELEPHANT CAR WASH
Address: 2501 PACIFIC AVE
City,State,Zip: TACOMA, WA 98402
DOE Site ID: 379
Financial Resp Type: COLONY INSURANCE COMPANY
Inception Date: 10/31/2019
Expiration Date: 10/31/2020
Address 2: Not reported
Policy Number: WA642682
Effective Date: 10/31/2019
Liability Limit Type: Mktg, 1-100 tanks; 1m per occurrence, 1m aggregate
Compliance Method: Approved pollution liability insurance
Proof of Responsibility Document Flag: 0
Retroactive Date: 10/31/2019
Latitude: 47.238481
Longitude: -122.436244

188
NW
1/4-1/2
0.489 mi.
2581 ft.

**BNSF D ST PIPELINE
18TH & D ST
TACOMA, WA 98421**

**WA CSCSL
WA INST CONTROL
WA ALLSITES**

**S108479627
N/A**

**Relative:
Lower**

CSCSL:
Name: BNSF D ST PIPELINE
Address: 18TH & D ST
City,State,Zip: TACOMA, WA 98421
Facility ID: 2923141
Region: Southwest
Lat/Long: 47.246708 / -122.430089
Clean Up Siteid: 1350
Site Status: CC-Perf. Monitoring
Contaminant Name: Petroleum Products-Unspecified
Alternate Site Names: Not reported
Site Rank: Not reported
Has Institutional Control: True
Past VCP: Not reported
Current VCP: Not reported
Ground Water: Confirmed Above Cleanup Levels
Surface Water: Confirmed Above Cleanup Levels
Soil: Confirmed Above Cleanup Levels
Sediment: Not reported
Air: Not reported
Bedrock: Not reported

**Actual:
5 ft.**

Map ID
Direction
Distance
Elevation

MAP FINDINGS

Site

Database(s)

EDR ID Number
EPA ID Number

BNSF D ST PIPELINE (Continued)

S108479627

Responsible Unit: Southwest

Name: BNSF D ST PIPELINE
Address: 18TH & D ST
City,State,Zip: TACOMA, WA 98421
Facility ID: 2923141
Region: Southwest
Lat/Long: 47.246708 / -122.430089
Clean Up Siteid: 1350
Site Status: CC-Perf. Monitoring
Contaminant Name: Polycyclic Aromatic Hydrocarbons
Alternate Site Names: Not reported
Site Rank: Not reported
Has Institutional Control: True
Past VCP: Not reported
Current VCP: Not reported
Ground Water: Confirmed Above Cleanup Levels
Surface Water: Confirmed Above Cleanup Levels
Soil: Confirmed Above Cleanup Levels
Sediment: Not reported
Air: Not reported
Bedrock: Not reported
Responsible Unit: Southwest

INST CONTROL:

Name: BNSF D ST PIPELINE
Address: 18TH & D ST
City,State,Zip: TACOMA, WA 98421
Facility Site ID: 2923141
Latitude: 47.246708
Longitude: -122.430089
Instrument Type: Environmental Covenant
NFA Date: Not reported
County Filing # For Individual IC Doc: 2.0110823037e+011
Filing Date Of Individual IC Doc: 08/23/2011
Education Programs: False
Maintenance Requirements: False
Restrictive Signage: False
Soil Restriction: False
Alternate Site Names: Not reported
Surface Water Restriction: False
Site Status: Construction Complete-Performance Monitoring
Swimming Restriction: False
Tax Parcel Number: 6370000070
Control Active: True
CS ID: 1350
Region: Southwest
Responsible Unit: Southwest
Restrict Shellfish/Finfish Harvesting: False
Prohibit Removal/Alteration of Buildings: False
Prohibit New Building Construction: False
Control Stormwater: False
Control Vapor/Gas: False
Restrict Sediment Cap Disturbance: False
Maintain/Protect Monitoring System: False
Other: False
Restrict Land Use: False

Map ID
Direction
Distance
Elevation

MAP FINDINGS

Site

Database(s)

EDR ID Number
EPA ID Number

BNSF D ST PIPELINE (Continued)

S108479627

Media Restrictions:	Soil; Groundwater
Restrict All Ground Water Use:	True
Prohibit Domestic Ground Water Well Installation:	False
Prohibit All Soil Disturbance:	True
Access Barrier:	False
Name:	BNSF D ST PIPELINE
Address:	18TH & D ST
City,State,Zip:	TACOMA, WA 98421
Facility Site ID:	2923141
Latitude:	47.246708
Longitude:	-122.430089
Instrument Type:	Environmental Covenant
NFA Date:	Not reported
County Filing # For Individual IC Doc:	2.0100831075e+011
Filing Date Of Individual IC Doc:	08/31/2010
Education Programs:	False
Maintenance Requirements:	True
Restrictive Signage:	False
Soil Restriction:	False
Alternate Site Names:	Not reported
Surface Water Restriction:	False
Site Status:	Construction Complete-Performance Monitoring
Swimming Restriction:	False
Tax Parcel Number:	6370000040
Control Active:	True
CS ID:	1350
Region:	Southwest
Responsible Unit:	Southwest
Restrict Shellfish/Finfish Harvesting:	False
Prohibit Removal/Alteration of Buildings:	False
Prohibit New Building Construction:	False
Control Stormwater:	False
Control Vapor/Gas:	False
Restrict Sediment Cap Disturbance:	False
Maintain/Protect Monitoring System:	False
Other:	False
Restrict Land Use:	False
Media Restrictions:	Groundwater; Soil
Restrict All Ground Water Use:	True
Prohibit Domestic Ground Water Well Installation:	False
Prohibit All Soil Disturbance:	True
Access Barrier:	False
Name:	BNSF D ST PIPELINE
Address:	18TH & D ST
City,State,Zip:	TACOMA, WA 98421
Facility Site ID:	2923141
Latitude:	47.246708
Longitude:	-122.430089
Instrument Type:	Environmental Covenant
NFA Date:	Not reported
County Filing # For Individual IC Doc:	2.010071304e+011
Filing Date Of Individual IC Doc:	07/13/2010
Education Programs:	False
Maintenance Requirements:	True
Restrictive Signage:	False

Map ID
Direction
Distance
Elevation

MAP FINDINGS

Site

Database(s)

EDR ID Number
EPA ID Number

BNSF D ST PIPELINE (Continued)

S108479627

Soil Restriction:	False
Alternate Site Names:	Not reported
Surface Water Restriction:	False
Site Status:	Construction Complete-Performance Monitoring
Swimming Restriction:	False
Tax Parcel Number:	Not reported
Control Active:	True
CS ID:	1350
Region:	Southwest
Responsible Unit:	Southwest
Restrict Shellfish/Finfish Harvesting:	False
Prohibit Removal/Alteration of Buildings:	False
Prohibit New Building Construction:	False
Control Stormwater:	False
Control Vapor/Gas:	False
Restrict Sediment Cap Disturbance:	False
Maintain/Protect Monitoring System:	False
Other:	False
Restrict Land Use:	False
Media Restrictions:	Groundwater; Soil
Restrict All Ground Water Use:	True
Prohibit Domestic Ground Water Well Installation:	False
Prohibit All Soil Disturbance:	True
Access Barrier:	False

ALLSITES:

Name:	BNSF D ST PIPELINE
Facility Id:	2923141

189
East
1/4-1/2
0.493 mi.
2601 ft.

RACEWAY TECHNOLOGY INC
1427 E 26TH ST
TACOMA, WA 98421

WA ALLSITES	1007079712
FINDS	N/A
ECHO	
WA MANIFEST	
WA NPDES	

Relative:
Higher
Actual:
43 ft.

ALLSITES:	
Name:	RACEWAY TECHNOLOGY
Facility Id:	1205245

FINDS:

Registry ID:	110015564263
--------------	--------------

Click Here:

Environmental Interest/Information System:

Washington Facility / Site Identification System (WA-FSIS) provides a means to query and display data maintained by the Washington Department of Ecology. This system contains key information for each facility/site that is currently, or has been, of interest to the Air Quality, Dam Safety, Hazardous Waste, Toxics Cleanup, and Water Quality Programs.

US National Pollutant Discharge Elimination System (NPDES) module of the Compliance Information System (ICIS) tracks surface water permits issued under the Clean Water Act. Under NPDES, all facilities that discharge pollutants from any point source into waters of the United States are required to obtain a permit. The permit will likely contain limits on what can be discharged, impose monitoring and reporting

Map ID
Direction
Distance
Elevation

MAP FINDINGS

Site

Database(s)

EDR ID Number
EPA ID Number

RACEWAY TECHNOLOGY INC (Continued)

1007079712

requirements, and include other provisions to ensure that the discharge does not adversely affect water quality. RCRAInfo is a national information system that supports the Resource Conservation and Recovery Act (RCRA) program through the tracking of events and activities related to facilities that generate, transport, and treat, store, or dispose of hazardous waste. RCRAInfo allows RCRA program staff to track the notification, permit, compliance, and corrective action activities required under RCRA.

Registry ID: 110070309656

Click Here:

Environmental Interest/Information System:
OSHA ESTABLISHMENT
Registry ID: 110070320077

Click Here:

Environmental Interest/Information System:
OSHA ESTABLISHMENT

[Click this hyperlink](#) while viewing on your computer to access additional FINDS: detail in the EDR Site Report.

ECHO:

Envid: 1007079712
Registry ID: 110015564263
DFR URL: <http://echo.epa.gov/detailed-facility-report?fid=110015564263>
Name: RACEWAY TECHNOLOGY INC
Address: 1427 E 26TH ST
City,State,Zip: TACOMA, WA 98421

WA MANIFEST:

Name:	RACEWAY TECHNOLOGY INC
Address:	1427 E 26TH ST
City,State,Zip:	TACOMA, WA 98421-2311
Facility Address 2:	Not reported
Facility ID:	1205245
EPA ID:	WAH000048130
NAICS:	326122
State Waste Code Desc:	Not reported
Federal Waste Code Desc:	Not reported
Form Comm:	The waste generated is PVC dust mixed with spent ethylene glycol used in PVC pipe fitting manufacturing. No dangerous waste was generated or shipped from the Raceway Technology site. The generator status is XQG (no regulated waste generated). The generated waste is not being regulated by the federal or state government.
Data Year:	2014
Permit by Rule:	False
Mailing Address 2:	Not reported
Treatment by Generator:	False
Mixed Radioactive Waste:	False
Importer of Hazardous Waste:	False
Immediate Recycler:	False
Treatment/Storage/Disposal/Recycling Facility:	False
Generator of Dangerous Fuel Waste:	False
Generator Marketing to Burner:	False
Other Marketers (i.e., blender, distributor, etc.):	False

Map ID
Direction
Distance
Elevation

MAP FINDINGS

Site

Database(s)

EDR ID Number
EPA ID Number

RACEWAY TECHNOLOGY INC (Continued)

1007079712

Utility Boiler Burner:	False
Industry Boiler Burner:	False
Industrial Furnace:	False
Smelter Defferal:	False
Universal Waste:	Not reported
Off-Specification:	Not reported
LN Address 2:	Not reported
Tax Reg #:	600316541
Business Type:	PVC Fiberglass pipe fitti
Mail Name:	Raceway Technology Inc
Mailing Address:	PO Box 1916
Mailing City,State,Zip:	Tacoma, WA 98401-1916
Legal Organization Name:	Raceways Technolgy Buildings LLC
Legal Organization Type:	Private
Legal Contact:	Josh M Paul
Legal Address:	PO Box 1916
Legal Address 2:	Not reported
Legal City,State,Zip:	Tacoma, WA 98401-1916
Legal Phone Number:	253-640-2024
Legal Effective Date:	08/01/2014
Land Organization Name:	Raceways Technolgy Buildings LLC
Land Organization Type:	Private
Land Contact:	Josh M Paul
Land Address:	PO Box 1916
Land City,State,Zip:	Tacoma, WA 98401-1916
Land Phone Number:	253-640-2024
Operator Organization Name:	Not reported
Operator Organization Type:	Private
Operator:	Josh M Paul
Operator Address:	PO Box 1916
Operator Address 2:	Not reported
Operator City,State,Zip:	Tacoma, WA 98401-1916
Operator Phone Number:	253-640-2024
Operator Effective Date:	08/01/2014
Site Contact:	Steve Yates
Site Contact Address:	PO Box 1916
Contact City,State,Zip:	Tacoma, WA 98401-1916
Site Contact Phone Number:	253-272-7788
Site Contact Email:	steveyates@racewaytech.com
Gen Status Code:	XQG
Monthly Generation:	False
Batch Generation:	False
One Time Generation:	False
Transport Own Waste:	False
Tranports Other Waste:	False
Recycler Onsite:	False
Transfer Facility:	False
Other Exemption:	Not reported
UW Battery Gen:	False
Used Oil Transporter:	False
Used Oil Transfer Facility:	False
Used Oil Processor:	False
Used Oil Refiner:	False
Used Oil Fuel Marketer Directs Shipments:	False
Used Oil Fuel Marketer Meets Specs:	False
Site Contact Address 2:	Not reported

Map ID
Direction
Distance
Elevation

MAP FINDINGS

Site

Database(s)

EDR ID Number
EPA ID Number

RACEWAY TECHNOLOGY INC (Continued)

1007079712

NPDES:

Name: RACEWAY TECHNOLOGY
Address: 1427 E 26TH ST -
City,State,Zip: TACOMA, WA 98421-2311
Facility Status: Active
Facility Type: Industrial SW GP
Admin Region: Headquarters
Date Issued: 11/20/2019
Latitude: 47.23964552
Longitude: -122.414125
Permit ID: WAR001690
Permit Version: 5
Permit Status: Active
Permit SubStatus: Coverage Issued
Ecology Contact: Paul Stasch
WRIA: Puyallup-White
Permit Expiration Date: 12/31/2024
Effective Date: 01/01/2020
Days to Expiration: -1632

AZ190
WSW
1/4-1/2
0.495 mi.
2612 ft.

TEXACO #63 232 0351
2523 PACIFIC AVE.
TACOMA, WA 98402
Site 2 of 3 in cluster AZ

WA CSCSL **S103502781**
WA LUST **N/A**
WA ICR
WA ALLSITES

Relative:
Higher
Actual:
71 ft.

CSCSL:

Name: 2523 PACIFIC TEXACO SHELL
Address: 2523 PACIFIC AVE
City,State,Zip: TACOMA, WA 98402
Facility ID: 47212644
Region: Southwest
Lat/Long: 47.238361 / -122.43475
Clean Up Siteid: 6150
Site Status: Cleanup Started
Contaminant Name: Arsenic
Alternate Site Names: TEXACO 63-232-0351, TEXACO 632320351, TEXACO STATION 2523 PACIFIC AVE, TEXACO STATION 632320351
Site Rank: Not reported
Has Institutional Control: Not reported
Past VCP: True
Current VCP: Not reported
Ground Water: Not reported
Surface Water: Not reported
Soil: Confirmed Above Cleanup Levels
Sediment: Not reported
Air: Not reported
Bedrock: Not reported
Responsible Unit: Southwest

Name: 2523 PACIFIC TEXACO SHELL
Address: 2523 PACIFIC AVE
City,State,Zip: TACOMA, WA 98402
Facility ID: 47212644
Region: Southwest
Lat/Long: 47.238361 / -122.43475
Clean Up Siteid: 6150

Map ID
Direction
Distance
Elevation

MAP FINDINGS

Site

Database(s)

EDR ID Number
EPA ID Number

TEXACO #63 232 0351 (Continued)

S103502781

Site Status: Cleanup Started
Contaminant Name: Petroleum-Other
Alternate Site Names: TEXACO 63-232-0351, TEXACO 632320351, TEXACO STATION 2523 PACIFIC AVE, TEXACO STATION 632320351
Site Rank: Not reported
Has Institutional Control: Not reported
Past VCP: True
Current VCP: Not reported
Ground Water: Confirmed Above Cleanup Levels
Surface Water: Not reported
Soil: Confirmed Above Cleanup Levels
Sediment: Not reported
Air: Not reported
Bedrock: Not reported
Responsible Unit: Southwest

LUST:

Name: 2523 PACIFIC TEXACO SHELL
Address: 2523 PACIFIC AVE
City, State, Zip: TACOMA, WA 98402
Facility ID: 47212644
Lust Status Type: LUST - Monitoring
Cleanup Site ID: 6150
Cleanup Unit Type: Upland
Process Type: Independent Action
Cleanup Unit Name: TEXACO 63-232-0351, TEXACO 632320351, TEXACO STATION 2523 PACIFIC AVE, TEXACO STATION 632320351

Response Section: Southwest
Release Date: 05/22/1991
Lust Date: 12/20/2000
Region: Southwest
Lust ID: 1728
UST ID: 3342
Contaminant Name: Petroleum-Other
Ground Water: Confirmed Above Cleanup Levels
Surface Water: Not reported
Soil: Confirmed Above Cleanup Levels
Sediment: Not reported
Air: Not reported
Bedrock: Not reported
Lat/Long: 47.238361 / -122.43475

Name: 2523 PACIFIC TEXACO SHELL
Address: 2523 PACIFIC AVE
City, State, Zip: TACOMA, WA 98402
Facility ID: 47212644
Lust Status Type: LUST - Monitoring
Cleanup Site ID: 6150
Cleanup Unit Type: Upland
Process Type: Independent Action
Cleanup Unit Name: TEXACO 63-232-0351, TEXACO 632320351, TEXACO STATION 2523 PACIFIC AVE, TEXACO STATION 632320351
Response Section: Southwest
Release Date: 05/22/1991
Lust Date: 12/20/2000
Region: Southwest
Lust ID: 1728

Map ID
Direction
Distance
Elevation

MAP FINDINGS

Site

Database(s)

EDR ID Number
EPA ID Number

TEXACO #63 232 0351 (Continued)

S103502781

UST ID: 3342
Contaminant Name: Arsenic
Ground Water: Not reported
Surface Water: Not reported
Soil: Confirmed Above Cleanup Levels
Sediment: Not reported
Air: Not reported
Bedrock: Not reported
Lat/Long: 47.238361 / -122.43475

ICR:

Date Ecology Received Report: 04/03/98
Contaminants Found at Site: Petroleum products
Media Contaminated: Groundwater, Soil
Waste Management: Tank
Region: South Western
Type of Report Ecology Received: Interim cleanup report
Site Register Issue: 98-03
County Code: 27
Contact: Not reported
Report Title: Not reported

Date Ecology Received Report: 06/25/99
Contaminants Found at Site: Petroleum products
Media Contaminated: Groundwater, Soil
Waste Management: Tank
Region: South Western
Type of Report Ecology Received: Interim cleanup report
Site Register Issue: 98-17
County Code: 27
Contact: Not reported
Report Title: Not reported

Date Ecology Received Report: 10/04/99
Contaminants Found at Site: Petroleum products
Media Contaminated: Groundwater, Soil
Waste Management: Tank
Region: South Western
Type of Report Ecology Received: Interim cleanup report
Site Register Issue: 98-21
County Code: 27
Contact: Not reported
Report Title: Not reported

Date Ecology Received Report: 05/26/00
Contaminants Found at Site: Petroleum products
Media Contaminated: Groundwater, Soil
Waste Management: Tank
Region: South Western
Type of Report Ecology Received: Interim cleanup report
Site Register Issue: 98-26
County Code: 27
Contact: Not reported
Report Title: Not reported

Date Ecology Received Report: 04/25/96
Contaminants Found at Site: Petroleum products

Map ID
Direction
Distance
Elevation

MAP FINDINGS

Site

Database(s)

EDR ID Number
EPA ID Number

TEXACO #63 232 0351 (Continued)

S103502781

Media Contaminated:	Groundwater, Soil
Waste Management:	Tank
Region:	South Western
Type of Report Ecology Received:	Interim cleanup report
Site Register Issue:	94-26
County Code:	27
Contact:	Not reported
Report Title:	Not reported
Date Ecology Received Report:	04/25/01
Contaminants Found at Site:	Petroleum products
Media Contaminated:	Groundwater, Soil
Waste Management:	Tank
Region:	South Western
Type of Report Ecology Received:	Interim cleanup report
Site Register Issue:	98-36
County Code:	27
Contact:	Not reported
Report Title:	Semi-annual Ground Water Monitoring - First Quarter
Date Ecology Received Report:	12/04/01
Contaminants Found at Site:	Petroleum products
Media Contaminated:	Groundwater, Soil
Waste Management:	Tank
Region:	South Western
Type of Report Ecology Received:	Interim cleanup report
Site Register Issue:	98-43
County Code:	27
Contact:	Not reported
Report Title:	Semi-annual Ground Water Monitoring - Third Quarter
Date Ecology Received Report:	12/10/00
Contaminants Found at Site:	Petroleum products
Media Contaminated:	Groundwater, Soil
Waste Management:	Tank
Region:	South Western
Type of Report Ecology Received:	Interim cleanup report
Site Register Issue:	98-31
County Code:	27
Contact:	Not reported
Report Title:	Semi-annual Ground Water Monitoring - Third Quarter 2000
Date Ecology Received Report:	12/09/02
Contaminants Found at Site:	Petroleum products
Media Contaminated:	Groundwater, Soil
Waste Management:	Tank
Region:	South Western
Type of Report Ecology Received:	Interim cleanup report
Site Register Issue:	98-55
County Code:	0
Contact:	Not reported
Report Title:	Ground Water Monitoring Report
Date Ecology Received Report:	06/25/97
Contaminants Found at Site:	Petroleum products
Media Contaminated:	Groundwater, Soil
Waste Management:	Tank

Map ID
Direction
Distance
Elevation

MAP FINDINGS

Site

Database(s)

EDR ID Number
EPA ID Number

TEXACO #63 232 0351 (Continued)

S103502781

Region: South Western
Type of Report Ecology Received: Interim cleanup report
Site Register Issue: 95-02
County Code: 27
Contact: Not reported
Report Title: Not reported

ALLSITES:

Name: 2523 PACIFIC TEXACO SHELL
Facility Id: 47212644

AZ191 2523 PACIFIC TEXACO SHELL
WSW 2523 PACIFIC AVE
1/4-1/2 TACOMA, WA 98402
0.495 mi.
2612 ft. Site 3 of 3 in cluster AZ

WA VCP S124434567
N/A

Relative:
Higher
Actual:
71 ft.

VCP:
Name: 2523 PACIFIC TEXACO SHELL
Address: 2523 PACIFIC AVE
City,State,Zip: TACOMA, WA 98402
edr_fstat: WA
edr_fzip: 98402
edr_fcnty: PIERCE
edr_zip: Not reported
Facility ID: 47212644
VCP Status: Not reported
VCP: Not reported
Ecology Status: Not reported
NFA Type: Not reported
Date NFA: Not reported
Rank: Not reported
Cleanup Siteid: 6150
Contaminant Name: Arsenic
Soil: Confirmed Above Cleanup Levels

Name: 2523 PACIFIC TEXACO SHELL
Address: 2523 PACIFIC AVE
City,State,Zip: TACOMA, WA 98402
edr_fstat: WA
edr_fzip: 98402
edr_fcnty: PIERCE
edr_zip: Not reported
Facility ID: 47212644
VCP Status: Not reported
VCP: Not reported
Ecology Status: Not reported
NFA Type: Not reported
Date NFA: Not reported
Rank: Not reported
Cleanup Siteid: 6150
Contaminant Name: Petroleum-Other
Soil: Confirmed Above Cleanup Levels

Map ID
Direction
Distance
Elevation

MAP FINDINGS

Site

Database(s)

EDR ID Number
EPA ID Number

AX192
WSW
1/4-1/2
0.498 mi.
2627 ft.
FOREMOST DAIRY
2413 PACIFIC AVE S
TACOMA, WA 98402
Site 2 of 2 in cluster AX

WA HSL
WA CSCSL
WA LUST
WA UST
WA ALLSITES
U004158123
N/A

Relative:
Higher

Actual:
70 ft.

HSL:
Name: SODO BUILDERS
Address: Not reported
City,State,Zip: TACOMA, WA
edr_fstat: WA
edr_fzip: Not reported
edr_fcnty: PIERCE
edr_zip: Not reported
Facility Type: Hazardous Sites List
Facility Status: Cleanup Started
FSID Number: 22019
Rank: 2
Region: SW
EDR Link ID: 22019
Region Decode: SOUTHWEST REGIONAL OFFICE

CSCSL:
Name: SODO BUILDERS
Address: 2413 PACIFIC AVE
City,State,Zip: TACOMA, WA 98402
Facility ID: 22019
Region: Southwest
Lat/Long: 47.239579272546 / -122.4348196139
Clean Up Siteid: 11443
Site Status: Cleanup Started
Contaminant Name: Petroleum-Gasoline
Alternate Site Names: FOREMOST DAIRY
Site Rank: 2 - Moderate-High Risk
Has Institutional Control: Not reported
Past VCP: Not reported
Current VCP: Not reported
Ground Water: Not reported
Surface Water: Not reported
Soil: Confirmed Above Cleanup Levels
Sediment: Not reported
Air: Not reported
Bedrock: Not reported
Responsible Unit: Southwest

LUST:
Name: SODO BUILDERS
Address: 2413 PACIFIC AVE
City,State,Zip: TACOMA, WA 98402
Facility ID: 22019
Lust Status Type: LUST - Cleanup Started
Cleanup Site ID: 11443
Cleanup Unit Type: Upland
Process Type: Independent Action
Cleanup Unit Name: FOREMOST DAIRY
Response Section: Southwest
Release Date: 09/22/2010
Lust Date: 09/22/2010

Map ID
Direction
Distance
Elevation

MAP FINDINGS

Site

Database(s)

EDR ID Number
EPA ID Number

FOREMOST DAIRY (Continued)

U004158123

Region: Southwest
Lust ID: 6504
UST ID: 619734
Contaminant Name: Petroleum-Gasoline
Ground Water: Not reported
Surface Water: Not reported
Soil: Confirmed Above Cleanup Levels
Sediment: Not reported
Air: Not reported
Bedrock: Not reported
Lat/Long: 47.2395792 / -122.43481

UST:

Name: FOREMOST DAIRY
Address: 2413 PACIFIC AVE S
City: TACOMA
Zip: 98402
Facility ID: 22019
Site Id: 619734
UBI: Not reported
Phone Number: Not reported
Decimal Latitude: 47.2395792725463
Decimal Longitude: -122.43481961399

Tank Name: 1
Tag Number: Not reported
Tank Status: Removed
Tank Status Date: 03/17/2011
Tank Install Date: Not reported
Tank Closure Date: 10/01/2010
Capacity Range: Not reported
Tank Permit Expiration Date: Not reported
Tank Upgrade Date: Not reported
Tank Spill Prevention: Not reported
Tank Overfill Prevention: Not reported
Tank Material: Not reported
Tank Construction: Not reported
Tank Tightness Test: Not reported
Tank Corrosion Protection: Not reported
Tank Manifold: Not reported
Tank Release Detection: Not reported
Tank SFC Type: Not reported
Pipe Material: Not reported
Pipe Construction: Not reported
Pipe Primary Release Detection: Not reported
Pipe Second Release Detection: Not reported
Pipe Corrosion Protection: Not reported
Pipe Pumping System: Not reported
Responsible Unit: Southwest
Dispenser/Pump SFC Type: Not reported

Name: FOREMOST DAIRY
Address: 2413 PACIFIC AVE S
City: TACOMA
Zip: 98402

Tank Name: 2

Map ID
Direction
Distance
Elevation

MAP FINDINGS

Site

Database(s)

EDR ID Number
EPA ID Number

FOREMOST DAIRY (Continued)

U004158123

Tag Number: Not reported
Tank Status: Removed
Tank Status Date: 03/17/2011
Tank Install Date: Not reported
Tank Closure Date: 10/27/2010
Capacity Range: Not reported
Tank Permit Expiration Date: Not reported
Tank Upgrade Date: Not reported
Tank Spill Prevention: Not reported
Tank Overfill Prevention: Not reported
Tank Material: Not reported
Tank Construction: Not reported
Tank Tightness Test: Not reported
Tank Corrosion Protection: Not reported
Tank Manifold: Not reported
Tank Release Detection: Not reported
Tank SFC Type: Not reported
Pipe Material: Not reported
Pipe Construction: Not reported
Pipe Primary Release Detection: Not reported
Pipe Second Release Detection: Not reported
Pipe Corrosion Protection: Not reported
Pipe Pumping System: Not reported
Responsible Unit: Southwest
Dispenser/Pump SFC Type: Not reported

Name: FOREMOST DAIRY
Address: 2413 PACIFIC AVE S
City: TACOMA
Zip: 98402

Tank Name: 3
Tag Number: Not reported
Tank Status: Removed
Tank Status Date: 03/17/2011
Tank Install Date: Not reported
Tank Closure Date: 10/27/2010
Capacity Range: Not reported
Tank Permit Expiration Date: Not reported
Tank Upgrade Date: Not reported
Tank Spill Prevention: Not reported
Tank Overfill Prevention: Not reported
Tank Material: Not reported
Tank Construction: Not reported
Tank Tightness Test: Not reported
Tank Corrosion Protection: Not reported
Tank Manifold: Not reported
Tank Release Detection: Not reported
Tank SFC Type: Not reported
Pipe Material: Not reported
Pipe Construction: Not reported
Pipe Primary Release Detection: Not reported
Pipe Second Release Detection: Not reported
Pipe Corrosion Protection: Not reported
Pipe Pumping System: Not reported
Responsible Unit: Southwest
Dispenser/Pump SFC Type: Not reported

Map ID
Direction
Distance
Elevation

MAP FINDINGS

Site

Database(s)

EDR ID Number
EPA ID Number

FOREMOST DAIRY (Continued)

U004158123

Name: FOREMOST DAIRY
Address: 2413 PACIFIC AVE S
City: TACOMA
Zip: 98402

Tank Name: 4
Tag Number: Not reported
Tank Status: Removed
Tank Status Date: 03/17/2011
Tank Install Date: Not reported
Tank Closure Date: 10/27/2010
Capacity Range: Not reported
Tank Permit Expiration Date: Not reported
Tank Upgrade Date: Not reported
Tank Spill Prevention: Not reported
Tank Overfill Prevention: Not reported
Tank Material: Not reported
Tank Construction: Not reported
Tank Tightness Test: Not reported
Tank Corrosion Protection: Not reported
Tank Manifold: Not reported
Tank Release Detection: Not reported
Tank SFC Type: Not reported
Pipe Material: Not reported
Pipe Construction: Not reported
Pipe Primary Release Detection: Not reported
Pipe Second Release Detection: Not reported
Pipe Corrosion Protection: Not reported
Pipe Pumping System: Not reported
Responsible Unit: Southwest
Dispenser/Pump SFC Type: Not reported

Name: FOREMOST DAIRY
Address: 2413 PACIFIC AVE S
City: TACOMA
Zip: 98402

Tank Name: 5
Tag Number: Not reported
Tank Status: Removed
Tank Status Date: 02/19/2014
Tank Install Date: Not reported
Tank Closure Date: 12/17/2013
Capacity Range: Not reported
Tank Permit Expiration Date: Not reported
Tank Upgrade Date: Not reported
Tank Spill Prevention: Not reported
Tank Overfill Prevention: Not reported
Tank Material: Not reported
Tank Construction: Not reported
Tank Tightness Test: Not reported
Tank Corrosion Protection: Not reported
Tank Manifold: Not reported
Tank Release Detection: Not reported
Tank SFC Type: Not reported
Pipe Material: Not reported
Pipe Construction: Not reported

Map ID
Direction
Distance
Elevation

MAP FINDINGS

Site

Database(s)

EDR ID Number
EPA ID Number

FOREMOST DAIRY (Continued)

U004158123

Pipe Primary Release Detection: Not reported
Pipe Second Release Detection: Not reported
Pipe Corrosion Protection: Not reported
Pipe Pumping System: Not reported
Responsible Unit: Southwest
Dispencer/Pump SFC Type: Not reported

ALLSITES:

Name: SODO BUILDERS
Facility Id: 22019

193
West
1/4-1/2
0.499 mi.
2633 ft.

US BANK PACIFIC AVE
2317 PACIFIC AVE
TACOMA, WA 98402

WA HSL **S116753404**
WA CSCSL **N/A**
WA ALLSITES
WA ASBESTOS

Relative:
Higher

Actual:
65 ft.

HSL:
Name: US BANK PACIFIC AVE
Address: Not reported
City,State,Zip: TACOMA, WA
edr_fstat: WA
edr_fzip: Not reported
edr_fcnty: PIERCE
edr_zip: Not reported
Facility Type: Hazardous Sites List
Facility Status: Cleanup Started
FSID Number: 10919
Rank: 2
Region: SW
EDR Link ID: 10919
Region Decode: SOUTHWEST REGIONAL OFFICE

CSCSL:

Name: US BANK PACIFIC AVE
Address: 2317 PACIFIC AVE
City,State,Zip: TACOMA, WA 98402
Facility ID: 10919
Region: Southwest
Lat/Long: 47.240435 / -122.43524
Clean Up Siteid: 12405
Site Status: Cleanup Started
Contaminant Name: Benzene
Alternate Site Names: Not reported
Site Rank: 2 - Moderate-High Risk
Has Institutional Control: Not reported
Past VCP: Not reported
Current VCP: Not reported
Ground Water: Not reported
Surface Water: Not reported
Soil: Confirmed Above Cleanup Levels
Sediment: Not reported
Air: Not reported
Bedrock: Not reported
Responsible Unit: Southwest

Name: US BANK PACIFIC AVE

Map ID
Direction
Distance
Elevation

MAP FINDINGS

Site

Database(s)

EDR ID Number
EPA ID Number

US BANK PACIFIC AVE (Continued)

S116753404

Address: 2317 PACIFIC AVE
City,State,Zip: TACOMA, WA 98402
Facility ID: 10919
Region: Southwest
Lat/Long: 47.240435 / -122.43524
Clean Up Siteid: 12405
Site Status: Cleanup Started
Contaminant Name: Lead
Alternate Site Names: Not reported
Site Rank: 2 - Moderate-High Risk
Has Institutional Control: Not reported
Past VCP: Not reported
Current VCP: Not reported
Ground Water: Confirmed Above Cleanup Levels
Surface Water: Not reported
Soil: Not reported
Sediment: Not reported
Air: Not reported
Bedrock: Not reported
Responsible Unit: Southwest

Name: US BANK PACIFIC AVE
Address: 2317 PACIFIC AVE
City,State,Zip: TACOMA, WA 98402
Facility ID: 10919
Region: Southwest
Lat/Long: 47.240435 / -122.43524
Clean Up Siteid: 12405
Site Status: Cleanup Started
Contaminant Name: Petroleum-Gasoline
Alternate Site Names: Not reported
Site Rank: 2 - Moderate-High Risk
Has Institutional Control: Not reported
Past VCP: Not reported
Current VCP: Not reported
Ground Water: Not reported
Surface Water: Not reported
Soil: Confirmed Above Cleanup Levels
Sediment: Not reported
Air: Not reported
Bedrock: Not reported
Responsible Unit: Southwest

ALLSITES:

Name: US BANK PACIFIC AVE
Facility Id: 10919

ASBESTOS:

Name: Not reported
Address: 2317 PACIFIC AVE.
City,State,Zip: TACOMA, WA
Facility Type: Not reported
Parent ID: Not reported
Form ID: 137340#1445530380
Notice Date: 02/19/2019
Start Date: 02/16/2019

Map ID
Direction
Distance
Elevation

MAP FINDINGS

Site

Database(s)

EDR ID Number
EPA ID Number

US BANK PACIFIC AVE (Continued)

S116753404

Completion Date:	02/18/2019
Initial:	Not reported
Amended:	Not reported
On Hold:	Not reported
Off Hold:	Not reported
Emergency:	Not reported
Site Hours Start:	Not reported
Site Hours End:	Not reported
Sunday:	Not reported
Monday:	Not reported
Tuesday:	Not reported
Wednesday:	Not reported
Thursday:	Not reported
Friday:	Not reported
Saturday:	Not reported
Contractor ID:	Not reported
Phone:	Not reported
Job Site CAS:	Not reported
Project Form Email:	Not reported
Property Owner Name:	Not reported
Property Owner Agent:	Not reported
Property Owner Company:	RHINE DEMOLITION LLC (TACOMA) (ABCN00001511)
Property Owner Address:	Not reported
Property Owner City:	Not reported
Property Owner State:	Not reported
Property Owner Zip4:	Not reported
Property Owner Phone:	Not reported
Job Site Room:	Not reported
Facility Age:	Not reported
Facility Size:	Not reported
Facility Remodel:	Not reported
Facility Demo:	Not reported
Facility Repair:	Not reported
Facility Maint:	Not reported
Removed:	Not reported
Encapsulated:	Not reported
Quantity Sq Ft:	Not reported
Fireproofing:	Not reported
Popcorn Ceiling:	Not reported
CAB:	Not reported
Sheet Vinyl:	Not reported
Asbestos Paper:	Not reported
Boiler Insulation:	Not reported
Duct Paper:	Not reported
VAT:	Not reported
Roofing:	Not reported
Sq Ft Other:	Not reported
Sq Ft Other Text:	Not reported
Quantity Lin Ft:	Not reported
Mag Pipe Insulation:	Not reported
Air Cell Pipe Insulation:	Not reported
Ducting Insulation:	Not reported
Cement Asbestos Pipe:	Not reported
Mudded Pipe Insulation:	Not reported
Duct Tape:	Not reported
Lin Ft Other1:	Not reported
Lin Ft Other1 Text:	Not reported

Map ID
Direction
Distance
Elevation

MAP FINDINGS

Site

Database(s)

EDR ID Number
EPA ID Number

US BANK PACIFIC AVE (Continued)

S116753404

Lin Ft Other2:	Not reported
Lin Ft Other2 Text:	Not reported
Indoors:	Not reported
Outdoors:	Not reported
Neg Pres Enclosure:	Not reported
Glove Bag:	Not reported
Mini Enclosure:	Not reported
Critical Barriers:	Not reported
Wrap And Cut:	Not reported
Wet Methods:	Not reported
HEPA Vacuum:	Not reported
MANUALMETHODS :	Not reported
Other CM1:	Not reported
Other CM1 Text:	Not reported
Other CM2:	Not reported
Other CM2 Text:	Not reported
Half Mask APR:	Not reported
Full Face APR:	Not reported
PAPR:	Not reported
Type C Continuous:	Not reported
Type C Pressure:	Not reported
Other Resp Pro:	Not reported
Other Resp Pro Text:	Not reported
Comments:	Not reported
Date Time Submitted:	Not reported
Submitter IP Address:	Not reported
Region:	3
UBI:	603071050
Notice type:	Initial
Project Type:	Mag/mudded pipe Insulation
Supervisor:	Wendell Bernadas (ABAS00023681) ACTIVE
Supervisor Phone:	Not reported
Certificate Status:	ACTIVE
Name:	Not reported
Address:	2317 PACIFIC AVE.
City,State,Zip:	TACOMA, WA
Facility Type:	Not reported
Parent ID:	Not reported
Form ID:	137340#1445530380
Notice Date:	02/04/2019
Start Date:	02/16/2019
Completion Date:	02/28/2019
Initial:	Not reported
Amended:	Not reported
On Hold:	Not reported
Off Hold:	Not reported
Emergency:	Not reported
Site Hours Start:	Not reported
Site Hours End:	Not reported
Sunday:	Not reported
Monday:	Not reported
Tuesday:	Not reported
Wednesday:	Not reported
Thursday:	Not reported
Friday:	Not reported
Saturday:	Not reported

Map ID
Direction
Distance
Elevation

MAP FINDINGS

Site

Database(s)

EDR ID Number
EPA ID Number

US BANK PACIFIC AVE (Continued)

S116753404

Contractor ID:	Not reported
Phone:	Not reported
Job Site CAS:	Not reported
Project Form Email:	Not reported
Property Owner Name:	Not reported
Property Owner Agent:	Not reported
Property Owner Company:	RHINE DEMOLITION LLC (TACOMA) (ABCN00001511)
Property Owner Address:	Not reported
Property Owner City:	Not reported
Property Owner State:	Not reported
Property Owner Zip4:	Not reported
Property Owner Phone:	Not reported
Job Site Room:	Not reported
Facility Age:	Not reported
Facility Size:	Not reported
Facility Remodel:	Not reported
Facility Demo:	Not reported
Facility Repair:	Not reported
Facility Maint:	Not reported
Removed:	Not reported
Encapsulated:	Not reported
Quantity Sq Ft:	Not reported
Fireproofing:	Not reported
Popcorn Ceiling:	Not reported
CAB:	Not reported
Sheet Vinyl:	Not reported
Asbestos Paper:	Not reported
Boiler Insulation:	Not reported
Duct Paper:	Not reported
VAT:	Not reported
Roofing:	Not reported
Sq Ft Other:	Not reported
Sq Ft Other Text:	Not reported
Quantity Lin Ft:	Not reported
Mag Pipe Insulation:	Not reported
Air Cell Pipe Insulation:	Not reported
Ducting Insulation:	Not reported
Cement Asbestos Pipe:	Not reported
Mudded Pipe Insulation:	Not reported
Duct Tape:	Not reported
Lin Ft Other1:	Not reported
Lin Ft Other1 Text:	Not reported
Lin Ft Other2:	Not reported
Lin Ft Other2 Text:	Not reported
Indoors:	Not reported
Outdoors:	Not reported
Neg Pres Enclosure:	Not reported
Glove Bag:	Not reported
Mini Enclosure:	Not reported
Critical Barriers:	Not reported
Wrap And Cut:	Not reported
Wet Methods:	Not reported
HEPA Vacuum:	Not reported
MANUALMETHODS :	Not reported
Other CM1:	Not reported
Other CM1 Text:	Not reported
Other CM2:	Not reported

Map ID
Direction
Distance
Elevation

MAP FINDINGS

Site

Database(s)

EDR ID Number
EPA ID Number

US BANK PACIFIC AVE (Continued)

S116753404

Other CM2 Text: Not reported
Half Mask APR: Not reported
Full Face APR: Not reported
PAPR: Not reported
Type C Continuous: Not reported
Type C Pressure: Not reported
Other Resp Pro: Not reported
Other Resp Pro Text: Not reported
Comments: Not reported
Date Time Submitted: Not reported
Submitter IP Address: Not reported
Region: 3
UBI: 603071050
Notice type: Initial
Project Type: Mag/mudded pipe Insulation
Supervisor: Wendell Bernadas (ABAS00023681) ACTIVE
Supervisor Phone: Not reported
Certificate Status: ACTIVE

AY194
WSW
1/2-1
0.511 mi.
2700 ft.

CHEERS RESTAURANT
2611 PACIFIC AVE
TACOMA, WA 98402

WA CSCSL
WA LUST
WA ALLSITES

S111413892
N/A

Site 2 of 2 in cluster AY

Relative:
Higher
Actual:
93 ft.

CSCSL:
Name: CHEERS RESTAURANT
Address: 2611 PACIFIC AVE
City,State,Zip: TACOMA, WA 98402
Facility ID: 20251
Region: Southwest
Lat/Long: 47.237572 / -122.434571
Clean Up Siteid: 11744
Site Status: Cleanup Started
Contaminant Name: Petroleum-Gasoline
Alternate Site Names: CHEERS RESTAURANT FORMER
Site Rank: Not reported
Has Institutional Control: Not reported
Past VCP: Not reported
Current VCP: Not reported
Ground Water: Not reported
Surface Water: Not reported
Soil: Confirmed Above Cleanup Levels
Sediment: Not reported
Air: Not reported
Bedrock: Not reported
Responsible Unit: Southwest

LUST:
Name: CHEERS RESTAURANT
Address: 2611 PACIFIC AVE
City,State,Zip: TACOMA, WA 98402
Facility ID: 20251
Lust Status Type: LUST - Cleanup Started
Cleanup Site ID: 11744
Cleanup Unit Type: Upland
Process Type: Independent Action

Map ID
Direction
Distance
Elevation

MAP FINDINGS

Site

Database(s)

EDR ID Number
EPA ID Number

CHEERS RESTAURANT (Continued)

S111413892

Cleanup Unit Name: CHEERS RESTAURANT FORMER
Response Section: Southwest
Release Date: 12/07/2011
Lust Date: 12/22/2011
Region: Southwest
Lust ID: 6568
UST ID: 619835
Contaminant Name: Petroleum-Gasoline
Ground Water: Not reported
Surface Water: Not reported
Soil: Confirmed Above Cleanup Levels
Sediment: Not reported
Air: Not reported
Bedrock: Not reported
Lat/Long: 47.237572 / -122.43457

ALLSITES:

Name: CHEERS RESTAURANT
Facility Id: 20251

195
ENE
1/2-1
0.517 mi.
2728 ft.

Relative:
Lower

Actual:
13 ft.

AMERICAN PETROLEUM ENVIRONMENTAL SERVICES
2117 E RIVER ST
TACOMA, WA 98421

WA CSCSL **1010736935**
WA SWF/LF **N/A**
WA ALLSITES
FINDS
ECHO
WA MANIFEST
WA NPDES

CSCSL:

Name: FORMER HANSEN PARCELS #2 AND #3 AKA AMERICAN PETROLEUM ENVIRONMENTAL SVC
Address: 2117 E RIVER ST
City,State,Zip: TACOMA, WA 98421
Facility ID: 13278
Region: Southwest
Lat/Long: 47.24535 / -122.41472
Clean Up Siteid: 12931
Site Status: Cleanup Started
Contaminant Name: Arsenic
Alternate Site Names: American Petroleum Env Svcs Inc,APES1 LLC,Former Hansen Parcels #2 and #3
Site Rank: Not reported
Has Institutional Control: Not reported
Past VCP: True
Current VCP: Not reported
Ground Water: Not reported
Surface Water: Not reported
Soil: Confirmed Above Cleanup Levels
Sediment: Not reported
Air: Not reported
Bedrock: Not reported
Responsible Unit: Southwest

Name: FORMER HANSEN PARCELS #2 AND #3 AKA AMERICAN PETROLEUM ENVIRONMENTAL SVC
Address: 2117 E RIVER ST
City,State,Zip: TACOMA, WA 98421

Map ID
Direction
Distance
Elevation

MAP FINDINGS

Site

Database(s)

EDR ID Number
EPA ID Number

AMERICAN PETROLEUM ENVIRONMENTAL SERVICES (Continued)

1010736935

Facility ID: 13278
Region: Southwest
Lat/Long: 47.24535 / -122.41472
Clean Up Siteid: 12931
Site Status: Cleanup Started
Contaminant Name: Lead
Alternate Site Names: American Petroleum Env Svcs Inc,APES1 LLC,Former Hansen Parcels #2 and #3
Site Rank: Not reported
Has Institutional Control: Not reported
Past VCP: True
Current VCP: Not reported
Ground Water: Confirmed Above Cleanup Levels
Surface Water: Not reported
Soil: Confirmed Above Cleanup Levels
Sediment: Not reported
Air: Not reported
Bedrock: Not reported
Responsible Unit: Southwest

Name: FORMER HANSEN PARCELS #2 AND #3 AKA AMERICAN PETROLEUM ENVIRONMENTAL SVC

Address: 2117 E RIVER ST
City,State,Zip: TACOMA, WA 98421
Facility ID: 13278

Region: Southwest
Lat/Long: 47.24535 / -122.41472
Clean Up Siteid: 12931
Site Status: Cleanup Started
Contaminant Name: Mercury
Alternate Site Names: American Petroleum Env Svcs Inc,APES1 LLC,Former Hansen Parcels #2 and #3
Site Rank: Not reported
Has Institutional Control: Not reported
Past VCP: True
Current VCP: Not reported
Ground Water: Confirmed Above Cleanup Levels
Surface Water: Not reported
Soil: Not reported
Sediment: Not reported
Air: Not reported
Bedrock: Not reported
Responsible Unit: Southwest

Name: FORMER HANSEN PARCELS #2 AND #3 AKA AMERICAN PETROLEUM ENVIRONMENTAL SVC

Address: 2117 E RIVER ST
City,State,Zip: TACOMA, WA 98421
Facility ID: 13278
Region: Southwest
Lat/Long: 47.24535 / -122.41472
Clean Up Siteid: 12931

Site Status: Cleanup Started
Contaminant Name: Metals - Other
Alternate Site Names: American Petroleum Env Svcs Inc,APES1 LLC,Former Hansen Parcels #2 and #3
Site Rank: Not reported

Map ID
Direction
Distance
Elevation

MAP FINDINGS

Site

Database(s)

EDR ID Number
EPA ID Number

AMERICAN PETROLEUM ENVIRONMENTAL SERVICES (Continued)

1010736935

Has Institutional Control: Not reported

Past VCP: True

Current VCP: Not reported

Ground Water: Confirmed Above Cleanup Levels

Surface Water: Not reported

Soil: Confirmed Above Cleanup Levels

Sediment: Not reported

Air: Not reported

Bedrock: Not reported

Responsible Unit: Southwest

Name: FORMER HANSEN PARCELS #2 AND #3 AKA AMERICAN PETROLEUM ENVIRONMENTAL SVC

Address: 2117 E RIVER ST

City, State, Zip: TACOMA, WA 98421

Facility ID: 13278

Region: Southwest

Lat/Long: 47.24535 / -122.41472

Clean Up Siteid: 12931

Site Status: Cleanup Started

Contaminant Name: Petroleum-Diesel

Alternate Site Names: American Petroleum Env Svcs Inc, APES1 LLC, Former Hansen Parcels #2 and #3

Site Rank: Not reported

Has Institutional Control: Not reported

Past VCP: True

Current VCP: Not reported

Ground Water: Confirmed Above Cleanup Levels

Surface Water: Not reported

Soil: Confirmed Above Cleanup Levels

Sediment: Not reported

Air: Not reported

Bedrock: Not reported

Responsible Unit: Southwest

Name: FORMER HANSEN PARCELS #2 AND #3 AKA AMERICAN PETROLEUM ENVIRONMENTAL SVC

Address: 2117 E RIVER ST

City, State, Zip: TACOMA, WA 98421

Facility ID: 13278

Region: Southwest

Lat/Long: 47.24535 / -122.41472

Clean Up Siteid: 12931

Site Status: Cleanup Started

Contaminant Name: Polycyclic Aromatic Hydrocarbons

Alternate Site Names: American Petroleum Env Svcs Inc, APES1 LLC, Former Hansen Parcels #2 and #3

Site Rank: Not reported

Has Institutional Control: Not reported

Past VCP: True

Current VCP: Not reported

Ground Water: Confirmed Above Cleanup Levels

Surface Water: Not reported

Soil: Confirmed Above Cleanup Levels

Sediment: Not reported

Air: Not reported

Bedrock: Not reported

Map ID
Direction
Distance
Elevation

MAP FINDINGS

Site

Database(s)

EDR ID Number
EPA ID Number

AMERICAN PETROLEUM ENVIRONMENTAL SERVICES (Continued)

1010736935

Responsible Unit: Southwest

SWF/LF:

Name: DTG TACOMA YARD
Address: 2117 E RIVER ST
City,State,Zip: TACOMA, WA 98421
Facility ID: 3472
Region: STATE
Permit Status: Not reported
Contact Organization: _Unspecified
Contact Address1: Not reported
Contact Address2: Not reported
Contact City: Not reported
Contact State: Not reported
Contact Postal: Not reported
Contact EMail: Not reported
Contact Phone: Not reported
Contact Phone Ext: Not reported
Permit No: 27-746
Phone: Not reported
Operator Name: Not reported
Operator Organization: _Unspecified
Operator EMail: Not reported
Operator Title: Not reported
Recycle Survey Code: 0
Ownership: PRIVATE
Facility Type: Material Recovery Facility (permitted)
Contact Name: Not reported
Contact Title: Not reported
Year Closed: Not reported
Open to Public Flag: No
Website: Not reported
Latitude: 47.24535
Longitude: -122.41472

Name: AIR WATER AND SOIL TECHNOLOGIES, INC.
Address: 2117 E RIVER ROAD
City,State,Zip: TACOMA, WA 98421
Facility ID: 648
Region: STATE
Permit Status: Permitted
Contact Organization: Air Water and Soil Technologies, Inc.
Contact Address1: 16121 Ne 119th Street
Contact Address2: Not reported
Contact City: Brush Prairie
Contact State: WA
Contact Postal: 98606
Contact EMail: troy@airwatersoiltechnologies.com
Contact Phone: (360) 635-1736
Contact Phone Ext: Not reported
Permit No: Not reported
Phone: 253-534-8222
Operator Name: Not reported
Operator Organization: Air Water and Soil Technologies, Inc.
Operator EMail: Not reported
Operator Title: Not reported
Recycle Survey Code: Not reported

Map ID
Direction
Distance
Elevation

MAP FINDINGS

Site

Database(s)

EDR ID Number
EPA ID Number

AMERICAN PETROLEUM ENVIRONMENTAL SERVICES (Continued)

1010736935

Ownership: PRIVATE
Facility Type: Pile Used for Storage or Treatment
Contact Name: Troy Lehner
Contact Title: Not reported
Year Closed: Not reported
Open to Public Flag: No
Website: Not reported
Latitude: Not reported
Longitude: Not reported

ALLSITES:

Name: TACOMA YARD DTG
Facility Id: 96403

Name: APES1 LLC
Facility Id: 13278

FINDS:

Registry ID: 110033624111

[Click Here:](#)

Environmental Interest/Information System:

Washington Facility / Site Identification System (WA-FSIS) provides a means to query and display data maintained by the Washington Department of Ecology. This system contains key information for each facility/site that is currently, or has been, of interest to the Air Quality, Dam Safety, Hazardous Waste, Toxics Cleanup, and Water Quality Programs.

US National Pollutant Discharge Elimination System (NPDES) module of the Compliance Information System (ICIS) tracks surface water permits issued under the Clean Water Act. Under NPDES, all facilities that discharge pollutants from any point source into waters of the United States are required to obtain a permit. The permit will likely contain limits on what can be discharged, impose monitoring and reporting requirements, and include other provisions to ensure that the discharge does not adversely affect water quality.

RCRAInfo is a national information system that supports the Resource Conservation and Recovery Act (RCRA) program through the tracking of events and activities related to facilities that generate, transport, and treat, store, or dispose of hazardous waste. RCRAInfo allows RCRA program staff to track the notification, permit, compliance, and corrective action activities required under RCRA.

HAZARDOUS WASTE BIENNIAL REPORTER

ICIS (Integrated Compliance Information System) is the Integrated Compliance Information System and provides a database that, when complete, will contain integrated Enforcement and Compliance information across most of EPA's programs. The vision for ICIS is to replace EPA's independent databases that contain Enforcement data with a single repository for that information. Currently, ICIS contains all Federal Administrative and Judicial enforcement actions. This information is maintained in ICIS by EPA in the Regional offices and it Headquarters. A future release of ICIS will replace the Permit Compliance System (PCS) which supports the NPDES and will integrate that information with Federal actions already in the system. ICIS also has the capability to track other activities occurring in the Region that support Compliance and Enforcement programs. These include;

Map ID
Direction
Distance
Elevation

MAP FINDINGS

Site

Database(s)

EDR ID Number
EPA ID Number

AMERICAN PETROLEUM ENVIRONMENTAL SERVICES (Continued)

1010736935

Incident Tracking, Compliance Assistance, and Compliance Monitoring.

[Click this hyperlink](#) while viewing on your computer to access additional FINDS: detail in the EDR Site Report.

ECHO:

Envid: 1010736935
Registry ID: 110033624111
DFR URL: <http://echo.epa.gov/detailed-facility-report?fid=110033624111>
Name: AMERICAN PETROLEUM ENVIRONMENTAL SERVICES
Address: 2117 E RIVER ST
City,State,Zip: TACOMA, WA 98421

WA MANIFEST:

Name: AMERICAN PETROLEUM ENV SVCS INC
Address: 2117 E RIVER ST
City,State,Zip: TACOMA, WA 98421
Facility Address 2: Not reported
Facility ID: 13278
EPA ID: WAH000031093
NAICS: 484110
State Waste Code Desc: Not reported
Federal Waste Code Desc: Not reported
Form Comm: Not reported
Data Year: 2015
Permit by Rule: False
Mailing Address 2: Not reported
Treatment by Generator: False
Mixed Radioactive Waste: False
Importer of Hazardous Waste: False
Immediate Recycler: False
Treatment/Storage/Disposal/Recycling Facility: False
Generator of Dangerous Fuel Waste: False
Generator Marketing to Burner: False
Other Marketers (i.e., blender, distributor, etc.): False
Utility Boiler Burner: False
Industry Boiler Burner: False
Industrial Furnace: False
Smelter Defferal: False
Universal Waste: Not reported
Off-Specification: Not reported
LN Address 2: Not reported
Tax Reg #: 602308286
Business Type: EnvironmentalRecycler
Mail Name: American Petroleum Env Svcs Inc
Mailing Address: 402 Valley Ave NW, Ste A-108
Mailing City,State,Zip: Puyallup, WA 98371
Legal Organization Name: American Petroleum Env Svcs Inc
Legal Organization Type: Private
Legal Contact: Not reported
Legal Address: 2117 E River St
Legal Address 2: Not reported
Legal City,State,Zip: Tacoma, WA 98421-1510
Legal Phone Number: (253)538-5252
Legal Effective Date: 05/05/2006
Land Organization Name: Not reported
Land Organization Type: Private

Map ID
Direction
Distance
Elevation

MAP FINDINGS

Site

Database(s)

EDR ID Number
EPA ID Number

AMERICAN PETROLEUM ENVIRONMENTAL SERVICES (Continued)

1010736935

Land Contact:	Randy Soule
Land Address:	14830 Kivett Lane
Land City,State,Zip:	Reno, NV 89521
Land Phone Number:	775-762-2797
Operator Organization Name:	American Petroleum Environmental
Operator Organization Type:	Private
Operator:	Not reported
Operator Address:	2117 E River St
Operator Address 2:	Not reported
Operator City,State,Zip:	Tacoma, WA 98421-1510
Operator Phone Number:	(253)538-5252
Operator Effective Date:	01/01/2014
Site Contact:	Mike Mazza
Site Contact Address:	2117 E River St
Contact City,State,Zip:	Tacoma, WA 98421-1510
Site Contact Phone Number:	(253)538-5252
Site Contact Email:	mmazza@apes-inc.com
Gen Status Code:	XQG
Monthly Generation:	False
Batch Generation:	False
One Time Generation:	False
Transport Own Waste:	False
Tranports Other Waste:	False
Recycler Onsite:	False
Transfer Facility:	False
Other Exemption:	Not reported
UW Battery Gen:	False
Used Oil Transporter:	True
Used Oil Transfer Facility:	True
Used Oil Processor:	False
Used Oil Refiner:	False
Used Oil Fuel Marketer Directs Shipments:	True
Used Oil Fuel Marketer Meets Specs:	True
Site Contact Address 2:	Not reported
Name:	AMERICAN PETROLEUM ENV SVCS INC
Address:	2117 E RIVER ST
City,State,Zip:	TACOMA, WA 98421
Facility Address 2:	Not reported
Facility ID:	13278
EPA ID:	WAH000031093
NAICS:	484110
State Waste Code Desc:	Not reported
Federal Waste Code Desc:	Not reported
Form Comm:	Not reported
Data Year:	2014
Permit by Rule:	False
Mailing Address 2:	Not reported
Treatment by Generator:	False
Mixed Radioactive Waste:	False
Importer of Hazardous Waste:	False
Immediate Recycler:	False
Treatment/Storage/Disposal/Recycling Facility:	False
Generator of Dangerous Fuel Waste:	False
Generator Marketing to Burner:	False
Other Marketers (i.e., blender, distributor, etc.):	False
Utility Boiler Burner:	False

Map ID
Direction
Distance
Elevation

MAP FINDINGS

Site

Database(s)

EDR ID Number
EPA ID Number

AMERICAN PETROLEUM ENVIRONMENTAL SERVICES (Continued)

1010736935

Industry Boiler Burner:	False
Industrial Furnace:	False
Smelter Defferal:	False
Universal Waste:	Not reported
Off-Specification:	Not reported
LN Address 2:	Not reported
Tax Reg #:	602308286
Business Type:	EnvironmentalRecycler
Mail Name:	American Petroleum Env Svcs Inc
Mailing Address:	2117 E River St
Mailing City,State,Zip:	Tacoma, WA 98421-1510
Legal Organization Name:	American Petroleum Env Svcs Inc
Legal Organization Type:	Private
Legal Contact:	Not reported
Legal Address:	2117 E River St
Legal Address 2:	Not reported
Legal City,State,Zip:	Tacoma, WA 98421-1510
Legal Phone Number:	(253)538-5252
Legal Effective Date:	05/05/2006
Land Organization Name:	APES 1 LLC
Land Organization Type:	Private
Land Contact:	Not reported
Land Address:	2117 E River St
Land City,State,Zip:	Tacoma, WA 98421-1510
Land Phone Number:	(253)538-5252
Operator Organization Name:	American Petroleum Env Svcs Inc
Operator Organization Type:	Private
Operator:	Michael P Mazza
Operator Address:	2117 E River St
Operator Address 2:	Not reported
Operator City,State,Zip:	Tacoma, WA 98421
Operator Phone Number:	(253)538-5252
Operator Effective Date:	05/31/2007
Site Contact:	Michael P Mazza
Site Contact Address:	2117 E River St
Contact City,State,Zip:	Tacoma, WA 98421
Site Contact Phone Number:	(253)538-5252
Site Contact Email:	mmazza@apes-inc.com
Gen Status Code:	XQG
Monthly Generation:	False
Batch Generation:	False
One Time Generation:	False
Transport Own Waste:	False
Tranports Other Waste:	False
Recycler Onsite:	False
Transfer Facility:	False
Other Exemption:	Not reported
UW Battery Gen:	False
Used Oil Transporter:	True
Used Oil Transfer Facility:	True
Used Oil Processor:	False
Used Oil Refiner:	False
Used Oil Fuel Marketer Directs Shipments:	True
Used Oil Fuel Marketer Meets Specs:	True
Site Contact Address 2:	Not reported

Name: AMERICAN PETROLEUM ENV SVCS INC

Map ID
Direction
Distance
Elevation

MAP FINDINGS

Site

Database(s)

EDR ID Number
EPA ID Number

AMERICAN PETROLEUM ENVIRONMENTAL SERVICES (Continued)

1010736935

Address:	2117 E RIVER ST
City,State,Zip:	TACOMA, WA 98421
Facility Address 2:	Not reported
Facility ID:	13278
EPA ID:	WAH000031093
NAICS:	484110
State Waste Code Desc:	Not reported
Federal Waste Code Desc:	Not reported
Form Comm:	Not reported
Data Year:	2013
Permit by Rule:	False
Mailing Address 2:	Not reported
Treatment by Generator:	False
Mixed Radioactive Waste:	False
Importer of Hazardous Waste:	False
Immediate Recycler:	False
Treatment/Storage/Disposal/Recycling Facility:	False
Generator of Dangerous Fuel Waste:	False
Generator Marketing to Burner:	False
Other Marketers (i.e., blender, distributor, etc.):	False
Utility Boiler Burner:	False
Industry Boiler Burner:	False
Industrial Furnace:	False
Smelter Defferal:	False
Universal Waste:	Not reported
Off-Specification:	Not reported
LN Address 2:	Not reported
Tax Reg #:	602308286
Business Type:	EnvironmentalRecycler
Mail Name:	American Petroleum Env Svcs Inc
Mailing Address:	2117 E River St
Mailing City,State,Zip:	Tacoma, WA 98421
Legal Organization Name:	American Petroleum Env Svcs Inc
Legal Organization Type:	Private
Legal Contact:	Not reported
Legal Address:	2117 E River St
Legal Address 2:	Not reported
Legal City,State,Zip:	Tacoma, WA 98421
Legal Phone Number:	(253)538-5252
Legal Effective Date:	05/05/2006
Land Organization Name:	APES 1 LLC
Land Organization Type:	Private
Land Contact:	Not reported
Land Address:	2117 E River St
Land City,State,Zip:	Tacoma, WA 98421
Land Phone Number:	(253)538-5252
Operator Organization Name:	American Petroleum Env Svcs Inc
Operator Organization Type:	Private
Operator:	Michael P Mazza
Operator Address:	2117 E River St
Operator Address 2:	Not reported
Operator City,State,Zip:	Tacoma, WA 98421
Operator Phone Number:	(253)538-5252
Operator Effective Date:	05/31/2007
Site Contact:	Michael P Mazza
Site Contact Address:	2117 E River St
Contact City,State,Zip:	Tacoma, WA 98421

Map ID
Direction
Distance
Elevation

MAP FINDINGS

Site

Database(s)

EDR ID Number
EPA ID Number

AMERICAN PETROLEUM ENVIRONMENTAL SERVICES (Continued)

1010736935

Site Contact Phone Number:	(253)538-5252
Site Contact Email:	mmazza@apes-inc.com
Gen Status Code:	XQG
Monthly Generation:	False
Batch Generation:	False
One Time Generation:	False
Transport Own Waste:	False
Tranports Other Waste:	False
Recycler Onsite:	False
Transfer Facility:	False
Other Exemption:	Not reported
UW Battery Gen:	False
Used Oil Transporter:	True
Used Oil Transfer Facility:	True
Used Oil Processor:	False
Used Oil Refiner:	False
Used Oil Fuel Marketer Directs Shipments:	True
Used Oil Fuel Marketer Meets Specs:	True
Site Contact Address 2:	Not reported
Name:	AMERICAN PETROLEUM ENV SVCS INC
Address:	2117 E RIVER ST
City,State,Zip:	TACOMA, WA 98421
Facility Address 2:	Not reported
Facility ID:	13278
EPA ID:	WAH000031093
NAICS:	454312
State Waste Code Desc:	Not reported
Federal Waste Code Desc:	Not reported
Form Comm:	Not reported
Data Year:	2012
Permit by Rule:	False
Mailing Address 2:	Not reported
Treatment by Generator:	False
Mixed Radioactive Waste:	False
Importer of Hazardous Waste:	False
Immediate Recycler:	False
Treatment/Storage/Disposal/Recycling Facility:	False
Generator of Dangerous Fuel Waste:	False
Generator Marketing to Burner:	False
Other Marketers (i.e., blender, distributor, etc.):	False
Utility Boiler Burner:	False
Industry Boiler Burner:	False
Industrial Furnace:	False
Smelter Defferal:	False
Universal Waste:	Not reported
Off-Specification:	Not reported
LN Address 2:	Not reported
Tax Reg #:	602308286
Business Type:	EnvironmentalRecycler
Mail Name:	American Petroleum Env Svcs Inc
Mailing Address:	2117 E River St
Mailing City,State,Zip:	Tacoma, WA 98421
Legal Organization Name:	American Petroleum Env Svcs Inc
Legal Organization Type:	Private
Legal Contact:	Not reported
Legal Address:	2117 E River St

Map ID
Direction
Distance
Elevation

MAP FINDINGS

Site

Database(s)

EDR ID Number
EPA ID Number

AMERICAN PETROLEUM ENVIRONMENTAL SERVICES (Continued)

1010736935

Legal Address 2:	Not reported
Legal City,State,Zip:	Tacoma, WA 98421
Legal Phone Number:	(253)538-5252
Legal Effective Date:	05/05/2006
Land Organization Name:	APES 1 LLC
Land Organization Type:	Private
Land Contact:	Not reported
Land Address:	2117 E River St
Land City,State,Zip:	Tacoma, WA 98421
Land Phone Number:	(253)538-5252
Operator Organization Name:	American Petroleum Env Svcs Inc
Operator Organization Type:	Private
Operator:	Michael P Mazza
Operator Address:	2117 E River St
Operator Address 2:	Not reported
Operator City,State,Zip:	Tacoma, WA 98421
Operator Phone Number:	(253)538-5252
Operator Effective Date:	05/31/2007
Site Contact:	Michael P Mazza
Site Contact Address:	2117 E River St
Contact City,State,Zip:	Tacoma, WA 98421
Site Contact Phone Number:	(253)538-5252
Site Contact Email:	mmazza@apes-inc.com
Gen Status Code:	XQG
Monthly Generation:	False
Batch Generation:	False
One Time Generation:	False
Transport Own Waste:	False
Tranports Other Waste:	False
Recycler Onsite:	False
Transfer Facility:	False
Other Exemption:	Not reported
UW Battery Gen:	False
Used Oil Transporter:	True
Used Oil Transfer Facility:	True
Used Oil Processor:	False
Used Oil Refiner:	False
Used Oil Fuel Marketer Directs Shipments:	True
Used Oil Fuel Marketer Meets Specs:	True
Site Contact Address 2:	Not reported
Name:	AMERICAN PETROLEUM ENV SVCS INC
Address:	2117 E RIVER ST
City,State,Zip:	TACOMA, WA 98421
Facility Address 2:	Not reported
Facility ID:	13278
EPA ID:	WAH000031093
NAICS:	454312
State Waste Code Desc:	Not reported
Federal Waste Code Desc:	Not reported
Form Comm:	Not reported
Data Year:	2011
Permit by Rule:	False
Mailing Address 2:	Not reported
Treatment by Generator:	False
Mixed Radioactive Waste:	False
Importer of Hazardous Waste:	False

Map ID
Direction
Distance
Elevation

MAP FINDINGS

Site

Database(s)

EDR ID Number
EPA ID Number

AMERICAN PETROLEUM ENVIRONMENTAL SERVICES (Continued)

1010736935

Immediate Recycler:	False
Treatment/Storage/Disposal/Recycling Facility:	False
Generator of Dangerous Fuel Waste:	False
Generator Marketing to Burner:	False
Other Marketers (i.e., blender, distributor, etc.):	False
Utility Boiler Burner:	False
Industry Boiler Burner:	False
Industrial Furnace:	False
Smelter Defferal:	False
Universal Waste:	Not reported
Off-Specification:	Not reported
LN Address 2:	Not reported
Tax Reg #:	602308286
Business Type:	EnvironmentalRecycler
Mail Name:	American Petroleum Env Svcs Inc
Mailing Address:	2117 E River St
Mailing City,State,Zip:	Tacoma, WA 98421
Legal Organization Name:	American Petroleum Env Svcs Inc
Legal Organization Type:	Private
Legal Contact:	Not reported
Legal Address:	2117 E River St
Legal Address 2:	Not reported
Legal City,State,Zip:	Tacoma, WA 98421
Legal Phone Number:	(253)538-5252
Legal Effective Date:	05/05/2006
Land Organization Name:	APES 1 LLC
Land Organization Type:	Private
Land Contact:	Not reported
Land Address:	2117 E River St
Land City,State,Zip:	Tacoma, WA 98421
Land Phone Number:	(253)538-5252
Operator Organization Name:	American Petroleum Env Svcs Inc
Operator Organization Type:	Private
Operator:	Michael P Mazza
Operator Address:	2117 E River St
Operator Address 2:	Not reported
Operator City,State,Zip:	Tacoma, WA 98421
Operator Phone Number:	(253)538-5252
Operator Effective Date:	05/31/2007
Site Contact:	Michael P Mazza
Site Contact Address:	2117 E River St
Contact City,State,Zip:	Tacoma, WA 98421
Site Contact Phone Number:	(253)538-5252
Site Contact Email:	mmazza@apes-inc.com
Gen Status Code:	XQG
Monthly Generation:	False
Batch Generation:	False
One Time Generation:	False
Transport Own Waste:	False
Tranports Other Waste:	False
Recycler Onsite:	False
Transfer Facility:	False
Other Exemption:	Not reported
UW Battery Gen:	False
Used Oil Transporter:	True
Used Oil Transfer Facility:	True
Used Oil Processor:	False

Map ID
Direction
Distance
Elevation

MAP FINDINGS

Site

Database(s)

EDR ID Number
EPA ID Number

AMERICAN PETROLEUM ENVIRONMENTAL SERVICES (Continued)

1010736935

Used Oil Refiner:	False
Used Oil Fuel Marketer Directs Shipments:	True
Used Oil Fuel Marketer Meets Specs:	True
Site Contact Address 2:	Not reported
Name:	AMERICAN PETROLEUM ENV SVCS INC
Address:	2117 E RIVER ST
City,State,Zip:	TACOMA, WA 98421
Facility Address 2:	Not reported
Facility ID:	13278
EPA ID:	WAH000031093
NAICS:	454312
State Waste Code Desc:	Not reported
Federal Waste Code Desc:	Not reported
Form Comm:	Not reported
Data Year:	2010
Permit by Rule:	False
Mailing Address 2:	Not reported
Treatment by Generator:	False
Mixed Radioactive Waste:	False
Importer of Hazardous Waste:	False
Immediate Recycler:	False
Treatment/Storage/Disposal/Recycling Facility:	False
Generator of Dangerous Fuel Waste:	False
Generator Marketing to Burner:	False
Other Marketers (i.e., blender, distributor, etc.):	False
Utility Boiler Burner:	False
Industry Boiler Burner:	False
Industrial Furnace:	False
Smelter Defferal:	False
Universal Waste:	Not reported
Off-Specification:	Not reported
LN Address 2:	Not reported
Tax Reg #:	602308286
Business Type:	EnvironmentalRecycler
Mail Name:	American Petroleum Env Svcs Inc
Mailing Address:	2117 E River St
Mailing City,State,Zip:	Tacoma, WA 98421
Legal Organization Name:	American Petroleum Env Svcs Inc
Legal Organization Type:	Private
Legal Contact:	Not reported
Legal Address:	2117 E River St
Legal Address 2:	Not reported
Legal City,State,Zip:	Tacoma, WA 98421
Legal Phone Number:	(253)538-5252
Legal Effective Date:	05/05/2006
Land Organization Name:	APES 1 LLC
Land Organization Type:	Private
Land Contact:	Not reported
Land Address:	2117 E River St
Land City,State,Zip:	Tacoma, WA 98421
Land Phone Number:	(253)538-5252
Operator Organization Name:	American Petroleum Env Svcs Inc
Operator Organization Type:	Private
Operator:	Michael P Mazza
Operator Address:	2117 E River St
Operator Address 2:	Not reported

Map ID
Direction
Distance
Elevation

MAP FINDINGS

Site

Database(s)

EDR ID Number
EPA ID Number

AMERICAN PETROLEUM ENVIRONMENTAL SERVICES (Continued)

1010736935

Operator City,State,Zip:	Tacoma, WA 98421
Operator Phone Number:	(253)538-5252
Operator Effective Date:	05/31/2007
Site Contact:	Michael P Mazza
Site Contact Address:	2117 E River St
Contact City,State,Zip:	Tacoma, WA 98421
Site Contact Phone Number:	(253)538-5252
Site Contact Email:	mmazza@apes-inc.com
Gen Status Code:	XQG
Monthly Generation:	False
Batch Generation:	False
One Time Generation:	False
Transport Own Waste:	False
Tranports Other Waste:	False
Recycler Onsite:	False
Transfer Facility:	False
Other Exemption:	Not reported
UW Battery Gen:	False
Used Oil Transporter:	True
Used Oil Transfer Facility:	True
Used Oil Processor:	False
Used Oil Refiner:	False
Used Oil Fuel Marketer Directs Shipments:	False
Used Oil Fuel Marketer Meets Specs:	False
Site Contact Address 2:	Not reported
Name:	AMERICAN PETROLEUM ENV SVCS INC
Address:	2117 E RIVER ST
City,State,Zip:	TACOMA, WA 98421
Facility Address 2:	Not reported
Facility ID:	13278
EPA ID:	WAH000031093
NAICS:	454312
State Waste Code Desc:	Not reported
Federal Waste Code Desc:	Not reported
Form Comm:	Not reported
Data Year:	2009
Permit by Rule:	False
Mailing Address 2:	Not reported
Treatment by Generator:	False
Mixed Radioactive Waste:	False
Importer of Hazardous Waste:	False
Immediate Recycler:	False
Treatment/Storage/Disposal/Recycling Facility:	False
Generator of Dangerous Fuel Waste:	False
Generator Marketing to Burner:	False
Other Marketers (i.e., blender, distributor, etc.):	False
Utility Boiler Burner:	False
Industry Boiler Burner:	False
Industrial Furnace:	False
Smelter Defferal:	False
Universal Waste:	Not reported
Off-Specification:	Not reported
LN Address 2:	Not reported
Tax Reg #:	602308286
Business Type:	EnvironmentalRecycler
Mail Name:	American Petroleum Env Svcs Inc

Map ID
Direction
Distance
Elevation

MAP FINDINGS

Site

Database(s)

EDR ID Number
EPA ID Number

AMERICAN PETROLEUM ENVIRONMENTAL SERVICES (Continued)

1010736935

Mailing Address:	2117 E River St
Mailing City,State,Zip:	Tacoma, WA 98421
Legal Organization Name:	American Petroleum Env Svcs Inc
Legal Organization Type:	Private
Legal Contact:	Not reported
Legal Address:	2117 E River St
Legal Address 2:	Not reported
Legal City,State,Zip:	Tacoma, WA 98421
Legal Phone Number:	(253)538-5252
Legal Effective Date:	05/05/2006
Land Organization Name:	APES 1 LLC
Land Organization Type:	Private
Land Contact:	Not reported
Land Address:	2117 E River St
Land City,State,Zip:	Tacoma, WA 98421
Land Phone Number:	(253)538-5252
Operator Organization Name:	American Petroleum Env Svcs Inc
Operator Organization Type:	Private
Operator:	Michael P Mazza
Operator Address:	2117 E River St
Operator Address 2:	Not reported
Operator City,State,Zip:	Tacoma, WA 98421
Operator Phone Number:	(253)538-5252
Operator Effective Date:	05/31/2007
Site Contact:	Michael P Mazza
Site Contact Address:	2117 E River St
Contact City,State,Zip:	Tacoma, WA 98421
Site Contact Phone Number:	(253)538-5252
Site Contact Email:	mmazza@apes-inc.com
Gen Status Code:	XQG
Monthly Generation:	False
Batch Generation:	False
One Time Generation:	False
Transport Own Waste:	False
Tranports Other Waste:	False
Recycler Onsite:	False
Transfer Facility:	False
Other Exemption:	Not reported
UW Battery Gen:	False
Used Oil Transporter:	False
Used Oil Transfer Facility:	True
Used Oil Processor:	False
Used Oil Refiner:	False
Used Oil Fuel Marketer Directs Shipments:	True
Used Oil Fuel Marketer Meets Specs:	True
Site Contact Address 2:	Not reported
Name:	AMERICAN PETROLEUM ENV SVCS INC
Address:	2117 E RIVER ST
City,State,Zip:	TACOMA, WA 98421
Facility Address 2:	Not reported
Facility ID:	7039265
EPA ID:	WAH000031093
NAICS:	454312
State Waste Code Desc:	Not reported
Federal Waste Code Desc:	Not reported
Form Comm:	Not reported

Map ID
Direction
Distance
Elevation

MAP FINDINGS

Site

Database(s)

EDR ID Number
EPA ID Number

AMERICAN PETROLEUM ENVIRONMENTAL SERVICES (Continued)

1010736935

Data Year:	2008
Permit by Rule:	False
Mailing Address 2:	Not reported
Treatment by Generator:	False
Mixed Radioactive Waste:	False
Importer of Hazardous Waste:	False
Immediate Recycler:	False
Treatment/Storage/Disposal/Recycling Facility:	False
Generator of Dangerous Fuel Waste:	False
Generator Marketing to Burner:	False
Other Marketers (i.e., blender, distributor, etc.):	False
Utility Boiler Burner:	False
Industry Boiler Burner:	False
Industrial Furnace:	False
Smelter Defferal:	False
Universal Waste:	Not reported
Off-Specification:	Not reported
LN Address 2:	Not reported
Tax Reg #:	602308286
Business Type:	EnvironmentalRecycler
Mail Name:	American Petroleum Env Svcs Inc
Mailing Address:	2117 E River St
Mailing City,State,Zip:	Tacoma, WA 98421
Legal Organization Name:	American Petroleum Env Svcs Inc
Legal Organization Type:	Private
Legal Contact:	Not reported
Legal Address:	2117 E River St
Legal Address 2:	Not reported
Legal City,State,Zip:	Tacoma, WA 98421
Legal Phone Number:	(253)538-5252
Legal Effective Date:	05/05/2006
Land Organization Name:	APES 1 LLC
Land Organization Type:	Private
Land Contact:	Not reported
Land Address:	2117 E River St
Land City,State,Zip:	Tacoma, WA 98421
Land Phone Number:	(253)538-5252
Operator Organization Name:	American Petroleum Env Svcs Inc
Operator Organization Type:	Private
Operator:	Michael P Mazza
Operator Address:	2117 E River St
Operator Address 2:	Not reported
Operator City,State,Zip:	Tacoma, WA 98421
Operator Phone Number:	(253)538-5252
Operator Effective Date:	05/31/2007
Site Contact:	Michael P Mazza
Site Contact Address:	2117 E River St
Contact City,State,Zip:	Tacoma, WA 98421
Site Contact Phone Number:	(253)538-5252
Site Contact Email:	mmazza@apes-inc.com
Gen Status Code:	XQG
Monthly Generation:	False
Batch Generation:	False
One Time Generation:	False
Transport Own Waste:	True
Tranports Other Waste:	True
Recycler Onsite:	False

Map ID
Direction
Distance
Elevation

MAP FINDINGS

Site

Database(s)

EDR ID Number
EPA ID Number

AMERICAN PETROLEUM ENVIRONMENTAL SERVICES (Continued)

1010736935

Transfer Facility:	True
Other Exemption:	Not reported
UW Battery Gen:	False
Used Oil Transporter:	True
Used Oil Transfer Facility:	True
Used Oil Processor:	True
Used Oil Refiner:	True
Used Oil Fuel Marketer Directs Shipments:	True
Used Oil Fuel Marketer Meets Specs:	True
Site Contact Address 2:	Not reported
Name:	AMERICAN PETROLEUM ENV SVCS INC
Address:	2117 E RIVER ST
City,State,Zip:	TACOMA, WA 98421
Facility Address 2:	Not reported
Facility ID:	7039265
EPA ID:	WAH000031093
NAICS:	454312
State Waste Code Desc:	Not reported
Federal Waste Code Desc:	Not reported
Form Comm:	Not reported
Data Year:	Not reported
Permit by Rule:	F
Mailing Address 2:	Not reported
Treatment by Generator:	F
Mixed Radioactive Waste:	F
Importer of Hazardous Waste:	F
Immediate Recycler:	F
Treatment/Storage/Disposal/Recycling Facility:	F
Generator of Dangerous Fuel Waste:	F
Generator Marketing to Burner:	F
Other Marketers (i.e., blender, distributor, etc.):	F
Utility Boiler Burner:	F
Industry Boiler Burner:	F
Industrial Furnace:	F
Smelter Defferal:	F
Universal Waste:	Not reported
Off-Specification:	Not reported
LN Address 2:	Not reported
Tax Reg #:	602308286
Business Type:	EnvironmentalRecycler
Mail Name:	American Petroleum Env Svcs Inc
Mailing Address:	2117 E River St
Mailing City,State,Zip:	Tacoma, WA 98421
Legal Organization Name:	American Petroleum Env Svcs Inc
Legal Organization Type:	Private
Legal Contact:	Not reported
Legal Address:	2117 E River St
Legal Address 2:	Not reported
Legal City,State,Zip:	Tacoma, WA 98421
Legal Phone Number:	(253)538-5252
Legal Effective Date:	05/05/2006
Land Organization Name:	APES 1 LLC
Land Organization Type:	Private
Land Contact:	Not reported
Land Address:	2117 E River St
Land City,State,Zip:	Tacoma, WA 98421

Map ID
Direction
Distance
Elevation

MAP FINDINGS

Site

Database(s)

EDR ID Number
EPA ID Number

AMERICAN PETROLEUM ENVIRONMENTAL SERVICES (Continued)

1010736935

Land Phone Number:	(253)538-5252
Operator Organization Name:	American Petroleum Env Svcs Inc
Operator Organization Type:	Private
Operator:	Michael P Mazza
Operator Address:	2117 E River St
Operator Address 2:	Not reported
Operator City,State,Zip:	Tacoma, WA 98421
Operator Phone Number:	(253)538-5252
Operator Effective Date:	05/31/2007
Site Contact:	Michael P Mazza
Site Contact Address:	2117 E River St
Contact City,State,Zip:	Tacoma, WA 98421
Site Contact Phone Number:	(253)538-5252
Site Contact Email:	mmazza@apes-inc.com
Gen Status Code:	XQG
Monthly Generation:	F
Batch Generation:	F
One Time Generation:	F
Transport Own Waste:	T
Tranports Other Waste:	T
Recycler Onsite:	F
Transfer Facility:	F
Other Exemption:	Not reported
UW Battery Gen:	F
Used Oil Transporter:	T
Used Oil Transfer Facility:	T
Used Oil Processor:	T
Used Oil Refiner:	T
Used Oil Fuel Marketer Directs Shipments:	T
Used Oil Fuel Marketer Meets Specs:	T
Site Contact Address 2:	Not reported
Name:	AMERICAN PETROLEUM ENV SVCS INC
Address:	2117 E RIVER ST
City,State,Zip:	TACOMA, WA 98421
Facility Address 2:	Not reported
Facility ID:	7039265
EPA ID:	WAH000031093
NAICS:	423930
State Waste Code Desc:	Not reported
Federal Waste Code Desc:	Not reported
Form Comm:	Not reported
Data Year:	Not reported
Permit by Rule:	F
Mailing Address 2:	Not reported
Treatment by Generator:	F
Mixed Radioactive Waste:	F
Importer of Hazardous Waste:	F
Immediate Recycler:	F
Treatment/Storage/Disposal/Recycling Facility:	F
Generator of Dangerous Fuel Waste:	F
Generator Marketing to Burner:	F
Other Marketers (i.e., blender, distributor, etc.):	F
Utility Boiler Burner:	F
Industry Boiler Burner:	F
Industrial Furnace:	F
Smelter Defferal:	F

Map ID
Direction
Distance
Elevation

MAP FINDINGS

Site

Database(s)

EDR ID Number
EPA ID Number

AMERICAN PETROLEUM ENVIRONMENTAL SERVICES (Continued)

1010736935

Universal Waste:	Not reported
Off-Specification:	Not reported
LN Address 2:	Not reported
Tax Reg #:	602308286
Business Type:	EnvironmentalRecycler
Mail Name:	American Petroleum Env Svcs Inc
Mailing Address:	2117 E River St
Mailing City,State,Zip:	Tacoma, WA 98421
Legal Organization Name:	American Petroleum Env Svcs Inc
Legal Organization Type:	Private
Legal Contact:	Not reported
Legal Address:	2117 E River St
Legal Address 2:	Not reported
Legal City,State,Zip:	Tacoma, WA 98421
Legal Phone Number:	(253)538-5252
Legal Effective Date:	05/05/2006
Land Organization Name:	APES 1 LLC
Land Organization Type:	Private
Land Contact:	Not reported
Land Address:	2117 E River St
Land City,State,Zip:	Tacoma, WA 98421
Land Phone Number:	(253)538-5252
Operator Organization Name:	American Petroleum Env Svcs Inc
Operator Organization Type:	Private
Operator:	Michael P Mazza
Operator Address:	2117 E River St
Operator Address 2:	Not reported
Operator City,State,Zip:	Tacoma, WA 98421
Operator Phone Number:	(253)538-5252
Operator Effective Date:	05/31/2007
Site Contact:	Michael P Mazza
Site Contact Address:	2117 E River St
Contact City,State,Zip:	Tacoma, WA 98421
Site Contact Phone Number:	(253)538-5252
Site Contact Email:	mmazza@apes-inc.com
Gen Status Code:	XQG
Monthly Generation:	F
Batch Generation:	F
One Time Generation:	F
Transport Own Waste:	F
Tranports Other Waste:	F
Recycler Onsite:	F
Transfer Facility:	F
Other Exemption:	Not reported
UW Battery Gen:	F
Used Oil Transporter:	T
Used Oil Transfer Facility:	T
Used Oil Processor:	F
Used Oil Refiner:	F
Used Oil Fuel Marketer Directs Shipments:	T
Used Oil Fuel Marketer Meets Specs:	T
Site Contact Address 2:	Not reported

[Click this hyperlink](#) while viewing on your computer to access
1 additional WA MANIFEST: record(s) in the EDR Site Report.

Map ID
Direction
Distance
Elevation

MAP FINDINGS

Site

Database(s)

EDR ID Number
EPA ID Number

AMERICAN PETROLEUM ENVIRONMENTAL SERVICES (Continued)

1010736935

NPDES:

Name: TACOMA YARD DTG
Address: 2117 E RIVER ST
City,State,Zip: TACOMA, WA 98421
Facility Status: Not reported
Facility Type: Industrial SW GP
Admin Region: Headquarters
Date Issued: 11/20/2019
Latitude: Not reported
Longitude: Not reported
Permit ID: WAR307170
Permit Version: Not reported
Permit Status: Active
Permit SubStatus: Not reported
Ecology Contact: Not reported
WRIA: Not reported
Permit Expiration Date: 12/31/2024
Effective Date: 01/01/2020
Days to Expiration: -1632

Name: ENCORE TACOMA
Address: 2117 E RIVER ST
City,State,Zip: TACOMA, WA 98421
Facility Status: Not reported
Facility Type: Construction SW GP
Admin Region: Headquarters
Date Issued: 11/18/2015
Latitude: Not reported
Longitude: Not reported
Permit ID: WAR305636
Permit Version: Not reported
Permit Status: Active
Permit SubStatus: Not reported
Ecology Contact: Not reported
WRIA: Not reported
Permit Expiration Date: 12/31/2020
Effective Date: 07/31/2017
Days to Expiration: -171

196
NE
1/2-1
0.521 mi.
2750 ft.

PSE TACOMA HISTORICAL COAL GAS
2200 E RIVER ST
TACOMA, WA 98421

WA CSCSL 1000660345
WA ALLSITES WAD988500294
RCRA NonGen / NLR
FINDS
ECHO
WA MANIFEST

Relative:
Lower

Actual:
12 ft.

CSCSL:
Name: SIMON & SONS TARPITS
Address: 2200 E RIVER ST
City,State,Zip: TACOMA, WA 98421
Facility ID: 1252
Region: Southwest
Lat/Long: 47.24642 / -122.41536
Clean Up Siteid: 3553
Site Status: Awaiting Cleanup
Contaminant Name: Metals - Other
Alternate Site Names: JOSEPH SIMON & SONS

Map ID
Direction
Distance
Elevation

MAP FINDINGS

Site

Database(s)

EDR ID Number
EPA ID Number

PSE TACOMA HISTORICAL COAL GAS (Continued)

1000660345

Site Rank: Not reported
Has Institutional Control: Not reported
Past VCP: Not reported
Current VCP: Not reported
Ground Water: Confirmed Above Cleanup Levels
Surface Water: Suspected
Soil: Confirmed Above Cleanup Levels
Sediment: Not reported
Air: Not reported
Bedrock: Not reported
Responsible Unit: EPA

Name: SIMON & SONS TARPITS
Address: 2200 E RIVER ST
City,State,Zip: TACOMA, WA 98421
Facility ID: 1252
Region: Southwest
Lat/Long: 47.24642 / -122.41536
Clean Up Siteid: 3553
Site Status: Awaiting Cleanup
Contaminant Name: Petroleum Products-Unspecified
Alternate Site Names: JOSEPH SIMON & SONS
Site Rank: Not reported
Has Institutional Control: Not reported
Past VCP: Not reported
Current VCP: Not reported
Ground Water: Confirmed Above Cleanup Levels
Surface Water: Suspected
Soil: Confirmed Above Cleanup Levels
Sediment: Not reported
Air: Not reported
Bedrock: Not reported
Responsible Unit: EPA

Name: SIMON & SONS TARPITS
Address: 2200 E RIVER ST
City,State,Zip: TACOMA, WA 98421
Facility ID: 1252
Region: Southwest
Lat/Long: 47.24642 / -122.41536
Clean Up Siteid: 3553
Site Status: Awaiting Cleanup
Contaminant Name: Polycyclic Aromatic Hydrocarbons
Alternate Site Names: JOSEPH SIMON & SONS
Site Rank: Not reported
Has Institutional Control: Not reported
Past VCP: Not reported
Current VCP: Not reported
Ground Water: Confirmed Above Cleanup Levels
Surface Water: Suspected
Soil: Confirmed Above Cleanup Levels
Sediment: Not reported
Air: Not reported
Bedrock: Not reported
Responsible Unit: EPA

Map ID
Direction
Distance
Elevation

MAP FINDINGS

Site

Database(s)

EDR ID Number
EPA ID Number

PSE TACOMA HISTORICAL COAL GAS (Continued)

1000660345

ALLSITES:

Name: PSE TACOMA HISTORICAL COAL GAS
Facility Id: 48791451

Name: SIMON & SONS TARPITS
Facility Id: 1252

RCRA Listings:

Date Form Received by Agency: 2007-02-03 00:00:00.0
Handler Name: PSE TACOMA HISTORICAL COAL GAS
Handler Address: 2200 E RIVER ST
Handler City,State,Zip: TACOMA, WA 98421
EPA ID: WAD988500294
Contact Name: LEA BOYLE
Contact Address: 6905 S 228TH ST SKC WMF
Contact City,State,Zip: KENT, WA 98032
Contact Telephone: 253-437-6789
Contact Fax: Not reported
Contact Email: LEA.BOYLE@PSE.COM
Contact Title: Not reported
EPA Region: 10
Land Type: Private
Federal Waste Generator Description: Not a generator, verified
Non-Notifier: Not reported
Biennial Report Cycle: Not reported
Accessibility: Not reported
Active Site Indicator: Not reported
State District Owner: WA
State District: SWRO
Mailing Address: 6905 S 228TH ST SKC-WMF
Mailing City,State,Zip: KENT, WA 98032
Owner Name: PUGET SOUND ENERGY
Owner Type: Private
Operator Name: RORK, JOHN
Operator Type: Private
Short-Term Generator Activity: No
Importer Activity: No
Mixed Waste Generator: No
Transporter Activity: No
Transfer Facility Activity: No
Recycler Activity with Storage: No
Small Quantity On-Site Burner Exemption: No
Smelting Melting and Refining Furnace Exemption: No
Underground Injection Control: No
Off-Site Waste Receipt: No
Universal Waste Indicator: No
Universal Waste Destination Facility: No
Federal Universal Waste: No
Active Site Fed-Reg Treatment Storage and Disposal Facility: Not reported
Active Site Converter Treatment storage and Disposal Facility: Not reported
Active Site State-Reg Treatment Storage and Disposal Facility: Not reported
Active Site State-Reg Handler: ---
Federal Facility Indicator: Not reported
Hazardous Secondary Material Indicator: NN
Sub-Part K Indicator: Not reported
Commercial TSD Indicator: No

Map ID
Direction
Distance
Elevation

MAP FINDINGS

Site

Database(s)

EDR ID Number
EPA ID Number

PSE TACOMA HISTORICAL COAL GAS (Continued)

1000660345

Treatment Storage and Disposal Type:	Not reported
2018 GPRA Permit Baseline:	Not on the Baseline
2018 GPRA Renewals Baseline:	Not on the Baseline
Permit Renewals Workload Universe:	Not reported
Permit Workload Universe:	Not reported
Permit Progress Universe:	Not reported
Post-Closure Workload Universe:	Not reported
Closure Workload Universe:	Not reported
202 GPRA Corrective Action Baseline:	No
Corrective Action Workload Universe:	No
Subject to Corrective Action Universe:	No
Non-TSDFs Where RCRA CA has Been Imposed Universe:	No
TSDFs Potentially Subject to CA Under 3004 (u)/(v) Universe:	No
TSDFs Only Subject to CA under Discretionary Auth Universe:	No
Corrective Action Priority Ranking:	No NCAPS ranking
Environmental Control Indicator:	No
Institutional Control Indicator:	No
Human Exposure Controls Indicator:	N/A
Groundwater Controls Indicator:	N/A
Operating TSDF Universe:	Not reported
Full Enforcement Universe:	Not reported
Significant Non-Complier Universe:	No
Unaddressed Significant Non-Complier Universe:	No
Addressed Significant Non-Complier Universe:	No
Significant Non-Complier With a Compliance Schedule Universe:	No
Financial Assurance Required:	Not reported
Handler Date of Last Change:	2018-05-10 13:44:21.0
Recognized Trader-Importer:	No
Recognized Trader-Exporter:	No
Importer of Spent Lead Acid Batteries:	No
Exporter of Spent Lead Acid Batteries:	No
Recycler Activity Without Storage:	No
Manifest Broker:	No
Sub-Part P Indicator:	Not reported

Biennial: List of Years

Year: 2005

[Click Here for Biennial Reporting System Data:](#)

Year: 2003

[Click Here for Biennial Reporting System Data:](#)

Handler - Owner Operator:

Owner/Operator Indicator:	Owner
Owner/Operator Name:	PUGET SOUND ENERGY
Legal Status:	Private
Date Became Current:	Not reported
Date Ended Current:	Not reported
Owner/Operator Address:	PO BOX 90868
Owner/Operator City,State,Zip:	BELLEVUE, WA 98009
Owner/Operator Telephone:	425-454-6363
Owner/Operator Telephone Ext:	Not reported
Owner/Operator Fax:	Not reported
Owner/Operator Email:	Not reported

Map ID
Direction
Distance
Elevation

MAP FINDINGS

Site

Database(s)

EDR ID Number
EPA ID Number

PSE TACOMA HISTORICAL COAL GAS (Continued)

1000660345

Owner/Operator Indicator:	Operator
Owner/Operator Name:	RORK, JOHN
Legal Status:	Private
Date Became Current:	Not reported
Date Ended Current:	Not reported
Owner/Operator Address:	6905 S 228TH ST
Owner/Operator City,State,Zip:	KENT, WA 98032
Owner/Operator Telephone:	253-437-6766
Owner/Operator Telephone Ext:	Not reported
Owner/Operator Fax:	Not reported
Owner/Operator Email:	Not reported
Owner/Operator Indicator:	Operator
Owner/Operator Name:	PSE TACOMA HISTORICAL COAL GAS
Legal Status:	Private
Date Became Current:	Not reported
Date Ended Current:	Not reported
Owner/Operator Address:	2200 E RIVER ST
Owner/Operator City,State,Zip:	TACOMA, WA 98421
Owner/Operator Telephone:	000-000-0000
Owner/Operator Telephone Ext:	Not reported
Owner/Operator Fax:	Not reported
Owner/Operator Email:	Not reported
Owner/Operator Indicator:	Owner
Owner/Operator Name:	PSE TACOMA HISTORICAL COAL GAS
Legal Status:	Private
Date Became Current:	Not reported
Date Ended Current:	Not reported
Owner/Operator Address:	2200 E RIVER ST
Owner/Operator City,State,Zip:	TACOMA, WA 98421
Owner/Operator Telephone:	000-000-0000
Owner/Operator Telephone Ext:	Not reported
Owner/Operator Fax:	Not reported
Owner/Operator Email:	Not reported
Owner/Operator Indicator:	Owner
Owner/Operator Name:	PUGET SOUND ENERGY
Legal Status:	Private
Date Became Current:	Not reported
Date Ended Current:	Not reported
Owner/Operator Address:	PO BOX 97034
Owner/Operator City,State,Zip:	BELLEVUE, WA 98009
Owner/Operator Telephone:	425-454-6363
Owner/Operator Telephone Ext:	Not reported
Owner/Operator Fax:	Not reported
Owner/Operator Email:	Not reported
Owner/Operator Indicator:	Owner
Owner/Operator Name:	PUGET SOUND ENERGY
Legal Status:	Private
Date Became Current:	1997-03-03 00:00:00.
Date Ended Current:	Not reported
Owner/Operator Address:	PO BOX 97034
Owner/Operator City,State,Zip:	BELLEVUE, WA 98009
Owner/Operator Telephone:	425-454-6363
Owner/Operator Telephone Ext:	Not reported

Map ID
Direction
Distance
Elevation

MAP FINDINGS

Site

Database(s)

EDR ID Number
EPA ID Number

PSE TACOMA HISTORICAL COAL GAS (Continued)

1000660345

Owner/Operator Fax:	Not reported
Owner/Operator Email:	Not reported
Owner/Operator Indicator:	Operator
Owner/Operator Name:	SECRIST, STEVE
Legal Status:	Private
Date Became Current:	Not reported
Date Ended Current:	Not reported
Owner/Operator Address:	PO BOX 97034
Owner/Operator City,State,Zip:	BELLEVUE, WA 98009
Owner/Operator Telephone:	000-000-0000
Owner/Operator Telephone Ext:	Not reported
Owner/Operator Fax:	Not reported
Owner/Operator Email:	Not reported
Owner/Operator Indicator:	Owner
Owner/Operator Name:	PUGET SOUND ENERGY
Legal Status:	Private
Date Became Current:	Not reported
Date Ended Current:	Not reported
Owner/Operator Address:	PO BOX 97034
Owner/Operator City,State,Zip:	BELLEVUE, WA 98009
Owner/Operator Telephone:	425-454-6363
Owner/Operator Telephone Ext:	Not reported
Owner/Operator Fax:	Not reported
Owner/Operator Email:	Not reported
Owner/Operator Indicator:	Operator
Owner/Operator Name:	SECRIST, STEVE
Legal Status:	Private
Date Became Current:	Not reported
Date Ended Current:	Not reported
Owner/Operator Address:	PO BOX 97034
Owner/Operator City,State,Zip:	BELLEVUE, WA 98009
Owner/Operator Telephone:	000-000-0000
Owner/Operator Telephone Ext:	Not reported
Owner/Operator Fax:	Not reported
Owner/Operator Email:	Not reported
Owner/Operator Indicator:	Operator
Owner/Operator Name:	SECRIST, STEVE
Legal Status:	Private
Date Became Current:	Not reported
Date Ended Current:	Not reported
Owner/Operator Address:	PO BOX 97034
Owner/Operator City,State,Zip:	BELLEVUE, WA 98009
Owner/Operator Telephone:	000-000-0000
Owner/Operator Telephone Ext:	Not reported
Owner/Operator Fax:	Not reported
Owner/Operator Email:	Not reported
Owner/Operator Indicator:	Owner
Owner/Operator Name:	PUGET SOUND ENERGY
Legal Status:	Private
Date Became Current:	1997-03-03 00:00:00.
Date Ended Current:	Not reported
Owner/Operator Address:	PO BOX 90868

Map ID
Direction
Distance
Elevation

MAP FINDINGS

Site

Database(s)

EDR ID Number
EPA ID Number

PSE TACOMA HISTORICAL COAL GAS (Continued)

1000660345

Owner/Operator City,State,Zip: BELLEVUE, WA 98009
Owner/Operator Telephone: 425-454-6363
Owner/Operator Telephone Ext: Not reported
Owner/Operator Fax: Not reported
Owner/Operator Email: Not reported

Owner/Operator Indicator: Owner
Owner/Operator Name: PUGET SOUND ENERGY
Legal Status: Private
Date Became Current: 1997-03-03 00:00:00.
Date Ended Current: Not reported
Owner/Operator Address: PO BOX 90868
Owner/Operator City,State,Zip: BELLEVUE, WA 98009-0868
Owner/Operator Telephone: Not reported
Owner/Operator Telephone Ext: Not reported
Owner/Operator Fax: Not reported
Owner/Operator Email: Not reported

Owner/Operator Indicator: Owner
Owner/Operator Name: PUGET SOUND ENE P
Legal Status: Private
Date Became Current: 1997-03-03 00:00:00.
Date Ended Current: Not reported
Owner/Operator Address: PO BOX 90868
Owner/Operator City,State,Zip: BELLEVUE, WA 98009-0868
Owner/Operator Telephone: 425-454-6363
Owner/Operator Telephone Ext: Not reported
Owner/Operator Fax: Not reported
Owner/Operator Email: Not reported

Owner/Operator Indicator: Owner
Owner/Operator Name: PUGET SOUND ENERGY
Legal Status: Private
Date Became Current: 1997-03-03 00:00:00.
Date Ended Current: Not reported
Owner/Operator Address: PO BOX 90868
Owner/Operator City,State,Zip: BELLEVUE, WA 98009
Owner/Operator Telephone: 425-454-6363
Owner/Operator Telephone Ext: Not reported
Owner/Operator Fax: Not reported
Owner/Operator Email: Not reported

Owner/Operator Indicator: Operator
Owner/Operator Name: PSE TACOMA HISTORICAL COAL GAS
Legal Status: Private
Date Became Current: Not reported
Date Ended Current: Not reported
Owner/Operator Address: 2200 E RIVER ST
Owner/Operator City,State,Zip: TACOMA, WA 98421
Owner/Operator Telephone: 000-000-0000
Owner/Operator Telephone Ext: Not reported
Owner/Operator Fax: Not reported
Owner/Operator Email: Not reported

Owner/Operator Indicator: Owner
Owner/Operator Name: PSE TACOMA HISTORICAL COAL GAS
Legal Status: Private

Map ID
Direction
Distance
Elevation

MAP FINDINGS

Site

Database(s)

EDR ID Number
EPA ID Number

PSE TACOMA HISTORICAL COAL GAS (Continued)

1000660345

Date Became Current: Not reported
Date Ended Current: Not reported
Owner/Operator Address: 2200 E RIVER ST
Owner/Operator City,State,Zip: TACOMA, WA 98421
Owner/Operator Telephone: 000-000-0000
Owner/Operator Telephone Ext: Not reported
Owner/Operator Fax: Not reported
Owner/Operator Email: Not reported

Owner/Operator Indicator: Operator
Owner/Operator Name: PSE TACOMA HISTORICAL COAL GAS
Legal Status: Private
Date Became Current: Not reported
Date Ended Current: Not reported
Owner/Operator Address: 2200 E RIVER ST
Owner/Operator City,State,Zip: TACOMA, WA 98421
Owner/Operator Telephone: 000-000-0000
Owner/Operator Telephone Ext: Not reported
Owner/Operator Fax: Not reported
Owner/Operator Email: Not reported

Owner/Operator Indicator: Owner
Owner/Operator Name: PUGET SOUND ENERGY
Legal Status: Private
Date Became Current: 1997-03-03 00:00:00.
Date Ended Current: Not reported
Owner/Operator Address: PO BOX 97034
Owner/Operator City,State,Zip: BELLEVUE, WA 98009
Owner/Operator Telephone: 425-454-6363
Owner/Operator Telephone Ext: Not reported
Owner/Operator Fax: Not reported
Owner/Operator Email: Not reported

Owner/Operator Indicator: Owner
Owner/Operator Name: PUGET SOUND ENERGY
Legal Status: Private
Date Became Current: Not reported
Date Ended Current: Not reported
Owner/Operator Address: PO BOX 97034
Owner/Operator City,State,Zip: BELLEVUE, WA 98009
Owner/Operator Telephone: 425-454-6363
Owner/Operator Telephone Ext: Not reported
Owner/Operator Fax: Not reported
Owner/Operator Email: Not reported

Owner/Operator Indicator: Owner
Owner/Operator Name: PUGET SOUND ENERGY
Legal Status: Private
Date Became Current: 1997-03-03 00:00:00.
Date Ended Current: Not reported
Owner/Operator Address: PO BOX 90868
Owner/Operator City,State,Zip: BELLEVUE, WA 98009
Owner/Operator Telephone: 425-454-6363
Owner/Operator Telephone Ext: Not reported
Owner/Operator Fax: Not reported
Owner/Operator Email: Not reported

Map ID
Direction
Distance
Elevation

MAP FINDINGS

Site

Database(s)

EDR ID Number
EPA ID Number

PSE TACOMA HISTORICAL COAL GAS (Continued)

1000660345

Owner/Operator Indicator: Owner
Owner/Operator Name: PUGET SOUND ENERGY
Legal Status: Private
Date Became Current: 1997-03-03 00:00:00.
Date Ended Current: Not reported
Owner/Operator Address: PO BOX 90868
Owner/Operator City,State,Zip: BELLEVUE, WA 98009
Owner/Operator Telephone: 425-454-6363
Owner/Operator Telephone Ext: Not reported
Owner/Operator Fax: Not reported
Owner/Operator Email: Not reported

Owner/Operator Indicator: Operator
Owner/Operator Name: RORK, JOHN
Legal Status: Private
Date Became Current: Not reported
Date Ended Current: Not reported
Owner/Operator Address: 6905 S 228TH ST
Owner/Operator City,State,Zip: KENT, WA 98032
Owner/Operator Telephone: 253-437-6766
Owner/Operator Telephone Ext: Not reported
Owner/Operator Fax: Not reported
Owner/Operator Email: Not reported

Owner/Operator Indicator: Owner
Owner/Operator Name: PUGET SOUND ENERGY
Legal Status: Private
Date Became Current: 1997-03-03 00:00:00.
Date Ended Current: Not reported
Owner/Operator Address: PO BOX 90868
Owner/Operator City,State,Zip: BELLEVUE, WA 98009-0868
Owner/Operator Telephone: Not reported
Owner/Operator Telephone Ext: Not reported
Owner/Operator Fax: Not reported
Owner/Operator Email: Not reported

Owner/Operator Indicator: Operator
Owner/Operator Name: SECRIST, STEVE
Legal Status: Private
Date Became Current: Not reported
Date Ended Current: Not reported
Owner/Operator Address: PO BOX 97034
Owner/Operator City,State,Zip: BELLEVUE, WA 98009
Owner/Operator Telephone: 000-000-0000
Owner/Operator Telephone Ext: Not reported
Owner/Operator Fax: Not reported
Owner/Operator Email: Not reported

Owner/Operator Indicator: Owner
Owner/Operator Name: PUGET SOUND ENERGY
Legal Status: Private
Date Became Current: 1997-03-03 00:00:00.
Date Ended Current: Not reported
Owner/Operator Address: PO BOX 97034
Owner/Operator City,State,Zip: BELLEVUE, WA 98009
Owner/Operator Telephone: 425-454-6363
Owner/Operator Telephone Ext: Not reported

Map ID
Direction
Distance
Elevation

MAP FINDINGS

Site

Database(s)

EDR ID Number
EPA ID Number

PSE TACOMA HISTORICAL COAL GAS (Continued)

1000660345

Owner/Operator Fax:	Not reported
Owner/Operator Email:	Not reported
Owner/Operator Indicator:	Owner
Owner/Operator Name:	PUGET SOUND ENERGY
Legal Status:	Private
Date Became Current:	1997-03-03 00:00:00.
Date Ended Current:	Not reported
Owner/Operator Address:	PO BOX 90868
Owner/Operator City,State,Zip:	BELLEVUE, WA 98009
Owner/Operator Telephone:	425-454-6363
Owner/Operator Telephone Ext:	Not reported
Owner/Operator Fax:	Not reported
Owner/Operator Email:	Not reported
Owner/Operator Indicator:	Operator
Owner/Operator Name:	JOHN R
Legal Status:	Private
Date Became Current:	1997-04-09 00:00:00.
Date Ended Current:	Not reported
Owner/Operator Address:	6905 S 228TH ST
Owner/Operator City,State,Zip:	KENT, WA 98032
Owner/Operator Telephone:	253-437-6766
Owner/Operator Telephone Ext:	Not reported
Owner/Operator Fax:	Not reported
Owner/Operator Email:	Not reported
Owner/Operator Indicator:	Operator
Owner/Operator Name:	WASHINGTON NATURAL GAS
Legal Status:	Private
Date Became Current:	Not reported
Date Ended Current:	Not reported
Owner/Operator Address:	PO BOX 1869
Owner/Operator City,State,Zip:	SEATTLE, WA 98111
Owner/Operator Telephone:	206-622-6767
Owner/Operator Telephone Ext:	Not reported
Owner/Operator Fax:	Not reported
Owner/Operator Email:	Not reported
Owner/Operator Indicator:	Operator
Owner/Operator Name:	SECRIST, STEVE
Legal Status:	Private
Date Became Current:	Not reported
Date Ended Current:	Not reported
Owner/Operator Address:	PO BOX 97034
Owner/Operator City,State,Zip:	BELLEVUE, WA 98009
Owner/Operator Telephone:	000-000-0000
Owner/Operator Telephone Ext:	Not reported
Owner/Operator Fax:	Not reported
Owner/Operator Email:	Not reported
Owner/Operator Indicator:	Owner
Owner/Operator Name:	PUGET SOUND ENERGY
Legal Status:	Private
Date Became Current:	Not reported
Date Ended Current:	Not reported
Owner/Operator Address:	PO BOX 97034

Map ID
Direction
Distance
Elevation

MAP FINDINGS

Site

Database(s)

EDR ID Number
EPA ID Number

PSE TACOMA HISTORICAL COAL GAS (Continued)

1000660345

Owner/Operator City,State,Zip:	BELLEVUE, WA 98009
Owner/Operator Telephone:	425-454-6363
Owner/Operator Telephone Ext:	Not reported
Owner/Operator Fax:	Not reported
Owner/Operator Email:	Not reported
Owner/Operator Indicator:	Owner
Owner/Operator Name:	PUGET SOUND ENERGY
Legal Status:	Private
Date Became Current:	1997-03-03 00:00:00.
Date Ended Current:	Not reported
Owner/Operator Address:	PO BOX 97034
Owner/Operator City,State,Zip:	BELLEVUE, WA 98009
Owner/Operator Telephone:	425-454-6363
Owner/Operator Telephone Ext:	Not reported
Owner/Operator Fax:	Not reported
Owner/Operator Email:	Not reported
Owner/Operator Indicator:	Owner
Owner/Operator Name:	PUGET SOUND ENERGY
Legal Status:	Private
Date Became Current:	Not reported
Date Ended Current:	Not reported
Owner/Operator Address:	PO BOX 90868
Owner/Operator City,State,Zip:	BELLEVUE, WA 98009
Owner/Operator Telephone:	425-454-6363
Owner/Operator Telephone Ext:	Not reported
Owner/Operator Fax:	Not reported
Owner/Operator Email:	Not reported
Owner/Operator Indicator:	Operator
Owner/Operator Name:	RORK, JOHN
Legal Status:	Private
Date Became Current:	Not reported
Date Ended Current:	Not reported
Owner/Operator Address:	6905 S 228TH ST
Owner/Operator City,State,Zip:	KENT, WA 98032
Owner/Operator Telephone:	253-437-6766
Owner/Operator Telephone Ext:	Not reported
Owner/Operator Fax:	Not reported
Owner/Operator Email:	Not reported
Owner/Operator Indicator:	Owner
Owner/Operator Name:	PUGET SOUND ENERGY
Legal Status:	Private
Date Became Current:	Not reported
Date Ended Current:	Not reported
Owner/Operator Address:	PO BOX 90868
Owner/Operator City,State,Zip:	BELLEVUE, WA 98009
Owner/Operator Telephone:	425-454-6363
Owner/Operator Telephone Ext:	Not reported
Owner/Operator Fax:	Not reported
Owner/Operator Email:	Not reported
Owner/Operator Indicator:	Owner
Owner/Operator Name:	PUGET SOUND ENERGY
Legal Status:	Private

Map ID
Direction
Distance
Elevation

MAP FINDINGS

Site

Database(s)

EDR ID Number
EPA ID Number

PSE TACOMA HISTORICAL COAL GAS (Continued)

1000660345

Date Became Current:	Not reported
Date Ended Current:	Not reported
Owner/Operator Address:	PO BOX 97034
Owner/Operator City,State,Zip:	BELLEVUE, WA 98009-9734
Owner/Operator Telephone:	425-454-6363
Owner/Operator Telephone Ext:	Not reported
Owner/Operator Fax:	Not reported
Owner/Operator Email:	Not reported
Owner/Operator Indicator:	Operator
Owner/Operator Name:	PSE TACOMA HISTORICAL COAL GAS
Legal Status:	Private
Date Became Current:	Not reported
Date Ended Current:	Not reported
Owner/Operator Address:	2200 E RIVER ST
Owner/Operator City,State,Zip:	TACOMA, WA 98421
Owner/Operator Telephone:	000-000-0000
Owner/Operator Telephone Ext:	Not reported
Owner/Operator Fax:	Not reported
Owner/Operator Email:	Not reported
Owner/Operator Indicator:	Owner
Owner/Operator Name:	PUGET SOUND ENERGY
Legal Status:	Private
Date Became Current:	Not reported
Date Ended Current:	Not reported
Owner/Operator Address:	PO BOX 97034
Owner/Operator City,State,Zip:	BELLEVUE, WA 98009
Owner/Operator Telephone:	425-454-6363
Owner/Operator Telephone Ext:	Not reported
Owner/Operator Fax:	Not reported
Owner/Operator Email:	Not reported
Owner/Operator Indicator:	Owner
Owner/Operator Name:	PUGET SOUND ENERGY
Legal Status:	Private
Date Became Current:	Not reported
Date Ended Current:	Not reported
Owner/Operator Address:	PO BOX 90868
Owner/Operator City,State,Zip:	BELLEVUE, WA 98009
Owner/Operator Telephone:	425-454-6363
Owner/Operator Telephone Ext:	Not reported
Owner/Operator Fax:	Not reported
Owner/Operator Email:	Not reported
Owner/Operator Indicator:	Operator
Owner/Operator Name:	JOHN RORK
Legal Status:	Private
Date Became Current:	1997-04-09 00:00:00.
Date Ended Current:	Not reported
Owner/Operator Address:	6905 S 228TH ST
Owner/Operator City,State,Zip:	KENT, WA 98032
Owner/Operator Telephone:	Not reported
Owner/Operator Telephone Ext:	Not reported
Owner/Operator Fax:	Not reported
Owner/Operator Email:	Not reported

Map ID
Direction
Distance
Elevation

MAP FINDINGS

Site

Database(s)

EDR ID Number
EPA ID Number

PSE TACOMA HISTORICAL COAL GAS (Continued)

1000660345

Owner/Operator Indicator: Operator
Owner/Operator Name: PUGET SOUND ENERGY
Legal Status: Private
Date Became Current: Not reported
Date Ended Current: Not reported
Owner/Operator Address: PO BOX 97034
Owner/Operator City,State,Zip: BELLEVUE, WA 98009-9734
Owner/Operator Telephone: 425-454-6363
Owner/Operator Telephone Ext: Not reported
Owner/Operator Fax: Not reported
Owner/Operator Email: Not reported

Owner/Operator Indicator: Owner
Owner/Operator Name: PUGET SOUND ENERGY
Legal Status: Private
Date Became Current: Not reported
Date Ended Current: Not reported
Owner/Operator Address: PO BOX 97034
Owner/Operator City,State,Zip: BELLEVUE, WA 98009
Owner/Operator Telephone: 425-454-6363
Owner/Operator Telephone Ext: Not reported
Owner/Operator Fax: Not reported
Owner/Operator Email: Not reported

Owner/Operator Indicator: Owner
Owner/Operator Name: PUGET SOUND ENERGY
Legal Status: Private
Date Became Current: Not reported
Date Ended Current: Not reported
Owner/Operator Address: PO BOX 97034
Owner/Operator City,State,Zip: BELLEVUE, WA 98009
Owner/Operator Telephone: 425-454-6363
Owner/Operator Telephone Ext: Not reported
Owner/Operator Fax: Not reported
Owner/Operator Email: Not reported

Owner/Operator Indicator: Operator
Owner/Operator Name: RORK, JOHN
Legal Status: Private
Date Became Current: Not reported
Date Ended Current: Not reported
Owner/Operator Address: 6905 S 228TH ST
Owner/Operator City,State,Zip: KENT, WA 98032
Owner/Operator Telephone: 253-437-6766
Owner/Operator Telephone Ext: Not reported
Owner/Operator Fax: Not reported
Owner/Operator Email: Not reported

Owner/Operator Indicator: Operator
Owner/Operator Name: RORK, JOHN
Legal Status: Private
Date Became Current: Not reported
Date Ended Current: Not reported
Owner/Operator Address: 6905 S 228TH ST
Owner/Operator City,State,Zip: KENT, WA 98032
Owner/Operator Telephone: 253-437-6766
Owner/Operator Telephone Ext: Not reported

Map ID
Direction
Distance
Elevation

MAP FINDINGS

Site

Database(s)

EDR ID Number
EPA ID Number

PSE TACOMA HISTORICAL COAL GAS (Continued)

1000660345

Owner/Operator Fax:	Not reported
Owner/Operator Email:	Not reported
Owner/Operator Indicator:	Owner
Owner/Operator Name:	PSE TACOMA HISTORICAL COAL GAS
Legal Status:	Private
Date Became Current:	Not reported
Date Ended Current:	Not reported
Owner/Operator Address:	2200 E RIVER ST
Owner/Operator City,State,Zip:	TACOMA, WA 98421
Owner/Operator Telephone:	000-000-0000
Owner/Operator Telephone Ext:	Not reported
Owner/Operator Fax:	Not reported
Owner/Operator Email:	Not reported
Owner/Operator Indicator:	Owner
Owner/Operator Name:	PSE TACOMA HISTORICAL COAL GAS
Legal Status:	Private
Date Became Current:	Not reported
Date Ended Current:	Not reported
Owner/Operator Address:	2200 E RIVER ST
Owner/Operator City,State,Zip:	TACOMA, WA 98421
Owner/Operator Telephone:	000-000-0000
Owner/Operator Telephone Ext:	Not reported
Owner/Operator Fax:	Not reported
Owner/Operator Email:	Not reported
Owner/Operator Indicator:	Owner
Owner/Operator Name:	PSE TACOMA HISTORICAL COAL GAS
Legal Status:	Private
Date Became Current:	Not reported
Date Ended Current:	Not reported
Owner/Operator Address:	2200 E RIVER ST
Owner/Operator City,State,Zip:	TACOMA, WA 98421
Owner/Operator Telephone:	000-000-0000
Owner/Operator Telephone Ext:	Not reported
Owner/Operator Fax:	Not reported
Owner/Operator Email:	Not reported
Owner/Operator Indicator:	Owner
Owner/Operator Name:	PUGET SOUND ENERGY
Legal Status:	Private
Date Became Current:	1997-03-03 00:00:00.
Date Ended Current:	Not reported
Owner/Operator Address:	PO BOX 97034
Owner/Operator City,State,Zip:	BELLEVUE, WA 98009
Owner/Operator Telephone:	425-454-6363
Owner/Operator Telephone Ext:	Not reported
Owner/Operator Fax:	Not reported
Owner/Operator Email:	Not reported
Owner/Operator Indicator:	Owner
Owner/Operator Name:	PSE TACOMA HISTORICAL COAL GAS
Legal Status:	Private
Date Became Current:	Not reported
Date Ended Current:	Not reported
Owner/Operator Address:	2200 E RIVER ST

Map ID
Direction
Distance
Elevation

MAP FINDINGS

Site

Database(s)

EDR ID Number
EPA ID Number

PSE TACOMA HISTORICAL COAL GAS (Continued)

1000660345

Owner/Operator City,State,Zip:	TACOMA, WA 98421
Owner/Operator Telephone:	000-000-0000
Owner/Operator Telephone Ext:	Not reported
Owner/Operator Fax:	Not reported
Owner/Operator Email:	Not reported
Owner/Operator Indicator:	Owner
Owner/Operator Name:	PSE TACOMA HISTORICAL COAL GAS
Legal Status:	Private
Date Became Current:	Not reported
Date Ended Current:	Not reported
Owner/Operator Address:	2200 E RIVER ST
Owner/Operator City,State,Zip:	TACOMA, WA 98421
Owner/Operator Telephone:	000-000-0000
Owner/Operator Telephone Ext:	Not reported
Owner/Operator Fax:	Not reported
Owner/Operator Email:	Not reported
Owner/Operator Indicator:	Owner
Owner/Operator Name:	PSE TACOMA HISTORICAL COAL GAS
Legal Status:	Private
Date Became Current:	Not reported
Date Ended Current:	Not reported
Owner/Operator Address:	2200 E RIVER ST
Owner/Operator City,State,Zip:	TACOMA, WA 98421
Owner/Operator Telephone:	000-000-0000
Owner/Operator Telephone Ext:	Not reported
Owner/Operator Fax:	Not reported
Owner/Operator Email:	Not reported
Owner/Operator Indicator:	Owner
Owner/Operator Name:	PUGET SOUND ENERGY
Legal Status:	Private
Date Became Current:	1997-03-03 00:00:00.
Date Ended Current:	Not reported
Owner/Operator Address:	PO BOX 97034
Owner/Operator City,State,Zip:	BELLEVUE, WA 98009
Owner/Operator Telephone:	425-454-6363
Owner/Operator Telephone Ext:	Not reported
Owner/Operator Fax:	Not reported
Owner/Operator Email:	Not reported
Owner/Operator Indicator:	Owner
Owner/Operator Name:	PUGET SOUND ENERGY
Legal Status:	Private
Date Became Current:	1997-03-03 00:00:00.
Date Ended Current:	Not reported
Owner/Operator Address:	PO BOX 97034
Owner/Operator City,State,Zip:	BELLEVUE, WA 98009
Owner/Operator Telephone:	425-454-6363
Owner/Operator Telephone Ext:	Not reported
Owner/Operator Fax:	Not reported
Owner/Operator Email:	Not reported
Owner/Operator Indicator:	Owner
Owner/Operator Name:	PUGET SOUND ENERGY
Legal Status:	Private

Map ID
Direction
Distance
Elevation

MAP FINDINGS

Site

Database(s)

EDR ID Number
EPA ID Number

PSE TACOMA HISTORICAL COAL GAS (Continued)

1000660345

Date Became Current:	1997-03-03 00:00:00.
Date Ended Current:	Not reported
Owner/Operator Address:	PO BOX 97034
Owner/Operator City,State,Zip:	BELLEVUE, WA 98009
Owner/Operator Telephone:	425-454-6363
Owner/Operator Telephone Ext:	Not reported
Owner/Operator Fax:	Not reported
Owner/Operator Email:	Not reported
Owner/Operator Indicator:	Operator
Owner/Operator Name:	SECRIST, STEVE
Legal Status:	Private
Date Became Current:	Not reported
Date Ended Current:	Not reported
Owner/Operator Address:	PO BOX 97034
Owner/Operator City,State,Zip:	BELLEVUE, WA 98009
Owner/Operator Telephone:	000-000-0000
Owner/Operator Telephone Ext:	Not reported
Owner/Operator Fax:	Not reported
Owner/Operator Email:	Not reported
Owner/Operator Indicator:	Owner
Owner/Operator Name:	PUGET SOUND ENERGY
Legal Status:	Private
Date Became Current:	Not reported
Date Ended Current:	Not reported
Owner/Operator Address:	PO BOX 97034
Owner/Operator City,State,Zip:	BELLEVUE, WA 98009
Owner/Operator Telephone:	425-454-6363
Owner/Operator Telephone Ext:	Not reported
Owner/Operator Fax:	Not reported
Owner/Operator Email:	Not reported
Owner/Operator Indicator:	Operator
Owner/Operator Name:	SECRIST, STEVE
Legal Status:	Private
Date Became Current:	Not reported
Date Ended Current:	Not reported
Owner/Operator Address:	PO BOX 97034
Owner/Operator City,State,Zip:	BELLEVUE, WA 98009
Owner/Operator Telephone:	000-000-0000
Owner/Operator Telephone Ext:	Not reported
Owner/Operator Fax:	Not reported
Owner/Operator Email:	Not reported
Owner/Operator Indicator:	Owner
Owner/Operator Name:	PUGET SOUND ENERGY
Legal Status:	Private
Date Became Current:	Not reported
Date Ended Current:	Not reported
Owner/Operator Address:	PO BOX 90868
Owner/Operator City,State,Zip:	BELLEVUE, WA 98009
Owner/Operator Telephone:	425-454-6363
Owner/Operator Telephone Ext:	Not reported
Owner/Operator Fax:	Not reported
Owner/Operator Email:	Not reported

Map ID
Direction
Distance
Elevation

MAP FINDINGS

Site

Database(s)

EDR ID Number
EPA ID Number

PSE TACOMA HISTORICAL COAL GAS (Continued)

1000660345

Owner/Operator Indicator:	Operator
Owner/Operator Name:	JOHN RORK
Legal Status:	Private
Date Became Current:	1997-04-09 00:00:00.
Date Ended Current:	Not reported
Owner/Operator Address:	6905 S 228TH ST
Owner/Operator City,State,Zip:	KENT, WA 98032
Owner/Operator Telephone:	Not reported
Owner/Operator Telephone Ext:	Not reported
Owner/Operator Fax:	Not reported
Owner/Operator Email:	Not reported

Historic Generators:

Receive Date:	1997-05-13 00:00:00.0
Handler Name:	PSE TACOMA HISTORICAL COAL GAS
Federal Waste Generator Description:	Not a generator, verified
State District Owner:	WA
Large Quantity Handler of Universal Waste:	No
Recognized Trader Importer:	No
Recognized Trader Exporter:	No
Spent Lead Acid Battery Importer:	No
Spent Lead Acid Battery Exporter:	No
Current Record:	No
Non Storage Recycler Activity:	Not reported
Electronic Manifest Broker:	Not reported

Receive Date:	2007-02-02 00:00:00.0
Handler Name:	PSE TACOMA HISTORICAL COAL GAS
Federal Waste Generator Description:	Not a generator, verified
State District Owner:	WA
Large Quantity Handler of Universal Waste:	No
Recognized Trader Importer:	No
Recognized Trader Exporter:	No
Spent Lead Acid Battery Importer:	No
Spent Lead Acid Battery Exporter:	No
Current Record:	No
Non Storage Recycler Activity:	Not reported
Electronic Manifest Broker:	Not reported

Receive Date:	2007-02-03 00:00:00.0
Handler Name:	PSE TACOMA HISTORICAL COAL GAS
Federal Waste Generator Description:	Not a generator, verified
State District Owner:	WA
Large Quantity Handler of Universal Waste:	No
Recognized Trader Importer:	No
Recognized Trader Exporter:	No
Spent Lead Acid Battery Importer:	No
Spent Lead Acid Battery Exporter:	No
Current Record:	Yes
Non Storage Recycler Activity:	Not reported
Electronic Manifest Broker:	Not reported

Receive Date:	1993-12-31 00:00:00.0
Handler Name:	PSE TACOMA HISTORICAL COAL GAS
Federal Waste Generator Description:	Large Quantity Generator
State District Owner:	WA
Large Quantity Handler of Universal Waste:	No

Map ID
Direction
Distance
Elevation

MAP FINDINGS

Site

Database(s)

EDR ID Number
EPA ID Number

PSE TACOMA HISTORICAL COAL GAS (Continued)

1000660345

Recognized Trader Importer: No
Recognized Trader Exporter: No
Spent Lead Acid Battery Importer: No
Spent Lead Acid Battery Exporter: No
Current Record: No
Non Storage Recycler Activity: Not reported
Electronic Manifest Broker: Not reported

Receive Date: 1994-01-01 00:00:00.0
Handler Name: PSE TACOMA HISTORICAL COAL GAS
Federal Waste Generator Description: Not a generator, verified
State District Owner: WA
Large Quantity Handler of Universal Waste: No
Recognized Trader Importer: No
Recognized Trader Exporter: No
Spent Lead Acid Battery Importer: No
Spent Lead Acid Battery Exporter: No
Current Record: No
Non Storage Recycler Activity: Not reported
Electronic Manifest Broker: Not reported

Receive Date: 1995-01-01 00:00:00.0
Handler Name: PSE TACOMA HISTORICAL COAL GAS
Federal Waste Generator Description: Not a generator, verified
State District Owner: WA
Large Quantity Handler of Universal Waste: No
Recognized Trader Importer: No
Recognized Trader Exporter: No
Spent Lead Acid Battery Importer: No
Spent Lead Acid Battery Exporter: No
Current Record: No
Non Storage Recycler Activity: Not reported
Electronic Manifest Broker: Not reported

Receive Date: 1996-03-04 00:00:00.0
Handler Name: PSE TACOMA HISTORICAL COAL GAS
Federal Waste Generator Description: Large Quantity Generator
State District Owner: WA
Large Quantity Handler of Universal Waste: No
Recognized Trader Importer: No
Recognized Trader Exporter: No
Spent Lead Acid Battery Importer: No
Spent Lead Acid Battery Exporter: No
Current Record: No
Non Storage Recycler Activity: Not reported
Electronic Manifest Broker: Not reported

Receive Date: 1997-03-03 00:00:00.0
Handler Name: PSE TACOMA HISTORICAL COAL GAS
Federal Waste Generator Description: Not a generator, verified
State District Owner: WA
Large Quantity Handler of Universal Waste: No
Recognized Trader Importer: No
Recognized Trader Exporter: No
Spent Lead Acid Battery Importer: No
Spent Lead Acid Battery Exporter: No
Current Record: No

Map ID
Direction
Distance
Elevation

MAP FINDINGS

Site

Database(s)

EDR ID Number
EPA ID Number

PSE TACOMA HISTORICAL COAL GAS (Continued)

1000660345

Non Storage Recycler Activity:	Not reported
Electronic Manifest Broker:	Not reported
Receive Date:	1997-05-13 00:00:00.0
Handler Name:	PSE TACOMA HISTORICAL COAL GAS
Federal Waste Generator Description:	Conditionally Exempt Small Quantity Generator
State District Owner:	WA
Large Quantity Handler of Universal Waste:	No
Recognized Trader Importer:	No
Recognized Trader Exporter:	No
Spent Lead Acid Battery Importer:	No
Spent Lead Acid Battery Exporter:	No
Current Record:	No
Non Storage Recycler Activity:	Not reported
Electronic Manifest Broker:	Not reported
Receive Date:	1998-02-20 00:00:00.0
Handler Name:	PSE TACOMA HISTORICAL COAL GAS
Federal Waste Generator Description:	Not a generator, verified
State District Owner:	WA
Large Quantity Handler of Universal Waste:	No
Recognized Trader Importer:	No
Recognized Trader Exporter:	No
Spent Lead Acid Battery Importer:	No
Spent Lead Acid Battery Exporter:	No
Current Record:	No
Non Storage Recycler Activity:	Not reported
Electronic Manifest Broker:	Not reported
Receive Date:	1999-03-26 00:00:00.0
Handler Name:	PSE TACOMA HISTORICAL COAL GAS
Federal Waste Generator Description:	Not a generator, verified
State District Owner:	WA
Large Quantity Handler of Universal Waste:	No
Recognized Trader Importer:	No
Recognized Trader Exporter:	No
Spent Lead Acid Battery Importer:	No
Spent Lead Acid Battery Exporter:	No
Current Record:	No
Non Storage Recycler Activity:	Not reported
Electronic Manifest Broker:	Not reported
Receive Date:	2000-03-03 00:00:00.0
Handler Name:	PSE TACOMA HISTORICAL COAL GAS
Federal Waste Generator Description:	Not a generator, verified
State District Owner:	WA
Large Quantity Handler of Universal Waste:	No
Recognized Trader Importer:	No
Recognized Trader Exporter:	No
Spent Lead Acid Battery Importer:	No
Spent Lead Acid Battery Exporter:	No
Current Record:	No
Non Storage Recycler Activity:	Not reported
Electronic Manifest Broker:	Not reported
Receive Date:	2001-03-01 00:00:00.0
Handler Name:	PSE TACOMA HISTORICAL COAL GAS

Map ID
Direction
Distance
Elevation

MAP FINDINGS

Site

Database(s)

EDR ID Number
EPA ID Number

PSE TACOMA HISTORICAL COAL GAS (Continued)

1000660345

Federal Waste Generator Description: Not a generator, verified
State District Owner: WA
Large Quantity Handler of Universal Waste: No
Recognized Trader Importer: No
Recognized Trader Exporter: No
Spent Lead Acid Battery Importer: No
Spent Lead Acid Battery Exporter: No
Current Record: No
Non Storage Recycler Activity: Not reported
Electronic Manifest Broker: Not reported

Receive Date: 2002-02-27 00:00:00.0
Handler Name: PSE TACOMA HISTORICAL COAL GAS
Federal Waste Generator Description: Not a generator, verified
State District Owner: WA
Large Quantity Handler of Universal Waste: No
Recognized Trader Importer: No
Recognized Trader Exporter: No
Spent Lead Acid Battery Importer: No
Spent Lead Acid Battery Exporter: No
Current Record: No
Non Storage Recycler Activity: Not reported
Electronic Manifest Broker: Not reported

Receive Date: 2003-01-16 00:00:00.0
Handler Name: PSE TACOMA HISTORICAL COAL GAS
Federal Waste Generator Description: Not a generator, verified
State District Owner: WA
Large Quantity Handler of Universal Waste: No
Recognized Trader Importer: No
Recognized Trader Exporter: No
Spent Lead Acid Battery Importer: No
Spent Lead Acid Battery Exporter: No
Current Record: No
Non Storage Recycler Activity: Not reported
Electronic Manifest Broker: Not reported

Receive Date: 2004-02-19 00:00:00.0
Handler Name: PSE TACOMA HISTORICAL COAL GAS
Federal Waste Generator Description: Conditionally Exempt Small Quantity Generator
State District Owner: WA
Large Quantity Handler of Universal Waste: No
Recognized Trader Importer: No
Recognized Trader Exporter: No
Spent Lead Acid Battery Importer: No
Spent Lead Acid Battery Exporter: No
Current Record: No
Non Storage Recycler Activity: Not reported
Electronic Manifest Broker: Not reported

Receive Date: 2005-02-25 00:00:00.0
Handler Name: PSE TACOMA HISTORICAL COAL GAS
Federal Waste Generator Description: Not a generator, verified
State District Owner: WA
Large Quantity Handler of Universal Waste: No
Recognized Trader Importer: No
Recognized Trader Exporter: No

Map ID
Direction
Distance
Elevation

MAP FINDINGS

Site

Database(s)

EDR ID Number
EPA ID Number

PSE TACOMA HISTORICAL COAL GAS (Continued)

1000660345

Spent Lead Acid Battery Importer:	No
Spent Lead Acid Battery Exporter:	No
Current Record:	No
Non Storage Recycler Activity:	Not reported
Electronic Manifest Broker:	Not reported
Receive Date:	2006-01-25 00:00:00.0
Handler Name:	PSE TACOMA HISTORICAL COAL GAS
Federal Waste Generator Description:	Not a generator, verified
State District Owner:	WA
Large Quantity Handler of Universal Waste:	No
Recognized Trader Importer:	No
Recognized Trader Exporter:	No
Spent Lead Acid Battery Importer:	No
Spent Lead Acid Battery Exporter:	No
Current Record:	No
Non Storage Recycler Activity:	Not reported
Electronic Manifest Broker:	Not reported
Receive Date:	2007-02-02 00:00:00.0
Handler Name:	PSE TACOMA HISTORICAL COAL GAS
Federal Waste Generator Description:	Not a generator, verified
State District Owner:	WA
Large Quantity Handler of Universal Waste:	No
Recognized Trader Importer:	No
Recognized Trader Exporter:	No
Spent Lead Acid Battery Importer:	No
Spent Lead Acid Battery Exporter:	No
Current Record:	No
Non Storage Recycler Activity:	Not reported
Electronic Manifest Broker:	Not reported
Receive Date:	1994-03-31 00:00:00.0
Handler Name:	TACOMA HISTORICAL COAL GAS SIT
Federal Waste Generator Description:	Large Quantity Generator
State District Owner:	Not reported
Large Quantity Handler of Universal Waste:	No
Recognized Trader Importer:	No
Recognized Trader Exporter:	No
Spent Lead Acid Battery Importer:	No
Spent Lead Acid Battery Exporter:	No
Current Record:	No
Non Storage Recycler Activity:	Not reported
Electronic Manifest Broker:	Not reported
Receive Date:	1996-03-01 00:00:00.0
Handler Name:	WNG - TACOMA HISTORICAL COAL GAS
Federal Waste Generator Description:	Large Quantity Generator
State District Owner:	Not reported
Large Quantity Handler of Universal Waste:	No
Recognized Trader Importer:	No
Recognized Trader Exporter:	No
Spent Lead Acid Battery Importer:	No
Spent Lead Acid Battery Exporter:	No
Current Record:	No
Non Storage Recycler Activity:	Not reported
Electronic Manifest Broker:	Not reported

Map ID
Direction
Distance
Elevation

MAP FINDINGS

Site

Database(s)

EDR ID Number
EPA ID Number

PSE TACOMA HISTORICAL COAL GAS (Continued)

1000660345

Receive Date: 2003-12-31 00:00:00.0
Handler Name: PSE TACOMA HISTORICAL COAL GAS
Federal Waste Generator Description: Not a generator, verified
State District Owner: WA
Large Quantity Handler of Universal Waste: No
Recognized Trader Importer: No
Recognized Trader Exporter: No
Spent Lead Acid Battery Importer: No
Spent Lead Acid Battery Exporter: No
Current Record: No
Non Storage Recycler Activity: Not reported
Electronic Manifest Broker: Not reported

Receive Date: 2005-12-31 00:00:00.0
Handler Name: PSE TACOMA HISTORICAL COAL GAS
Federal Waste Generator Description: Not a generator, verified
State District Owner: WA
Large Quantity Handler of Universal Waste: No
Recognized Trader Importer: No
Recognized Trader Exporter: No
Spent Lead Acid Battery Importer: No
Spent Lead Acid Battery Exporter: No
Current Record: No
Non Storage Recycler Activity: Not reported
Electronic Manifest Broker: Not reported

List of NAICS Codes and Descriptions:

NAICS Code: 2212
NAICS Description: NATURAL GAS DISTRIBUTION

NAICS Code: 22121
NAICS Description: NATURAL GAS DISTRIBUTION

Facility Has Received Notices of Violation:

No Violations Found:

Evaluation Action Summary:

No Evaluations Found:

FINDS:

Registry ID: 110009512009

Click Here:

Environmental Interest/Information System:

Washington Facility / Site Identification System (WA-FSIS) provides a means to query and display data maintained by the Washington Department of Ecology. This system contains key information for each facility/site that is currently, or has been, of interest to the Air Quality, Dam Safety, Hazardous Waste, Toxics Cleanup, and Water Quality Programs.

RCRAInfo is a national information system that supports the Resource Conservation and Recovery Act (RCRA) program through the tracking of events and activities related to facilities that generate, transport,

Map ID
Direction
Distance
Elevation

MAP FINDINGS

Site

Database(s)

EDR ID Number
EPA ID Number

PSE TACOMA HISTORICAL COAL GAS (Continued)

1000660345

and treat, store, or dispose of hazardous waste. RCRAInfo allows RCRA program staff to track the notification, permit, compliance, and corrective action activities required under RCRA.
HAZARDOUS WASTE BIENNIAL REPORTER

[Click this hyperlink](#) while viewing on your computer to access additional FINDS: detail in the EDR Site Report.

ECHO:

Envid: 1000660345
Registry ID: 110009512009
DFR URL: <http://echo.epa.gov/detailed-facility-report?fid=110009512009>
Name: PSE TACOMA HISTORICAL COAL GAS
Address: 2200 E RIVER ST
City,State,Zip: TACOMA, WA 98421

WA MANIFEST:

Name: PSE TACOMA HISTORICAL COAL GAS
Address: 2200 E RIVER ST
City,State,Zip: TACOMA, WA 98421
Facility Address 2: Not reported
Facility ID: 48791451
EPA ID: WAD988500294
NAICS: 22121
State Waste Code Desc: Not reported
Federal Waste Code Desc: Not reported
Form Comm: Not reported
Data Year: Not reported
Permit by Rule: FALSE
Mailing Address 2: Not reported
Treatment by Generator: FALSE
Mixed Radioactive Waste: FALSE
Importer of Hazardous Waste: FALSE
Immediate Recycler: FALSE
Treatment/Storage/Disposal/Recycling Facility: FALSE
Generator of Dangerous Fuel Waste: FALSE
Generator Marketing to Burner: FALSE
Other Marketers (i.e., blender, distributor, etc.): FALSE
Utility Boiler Burner: FALSE
Industry Boiler Burner: FALSE
Industrial Furnace: FALSE
Smelter Defferal: FALSE
Universal Waste: Not reported
Off-Specification: Not reported
LN Address 2: Not reported
Tax Reg #: 179010055
Business Type: Not reported
Mail Name: PSE Tacoma Historical Coal Gas
Mailing Address: 6905 S 228th St SKC-WMF
Mailing City,State,Zip: KENT, WA 98032
Legal Organization Name: Puget Sound Energy
Legal Organization Type: Private
Legal Contact: Not reported
Legal Address: PO Box 90868
Legal Address 2: Not reported
Legal City,State,Zip: BELLEVUE, WA 98009-0868
Legal Phone Number: (425)454-6363

Map ID
Direction
Distance
Elevation

MAP FINDINGS

Site

Database(s)

EDR ID Number
EPA ID Number

PSE TACOMA HISTORICAL COAL GAS (Continued)

1000660345

Legal Effective Date: 03/03/1997
Land Organization Name: Puget Sound Energy
Land Organization Type: Private
Land Contact: Not reported
Land Address: PO Box 90868
Land City,State,Zip: BELLEVUE, WA 98009-0868
Land Phone Number: (425)454-6363
Operator Organization Name: Not reported
Operator Organization Type: Private
Operator: John Rork
Operator Address: 6905 S 228th St
Operator Address 2: Not reported
Operator City,State,Zip: KENT, WA 98032
Operator Phone Number: (253)437-6766
Operator Effective Date: 04/09/1997
Site Contact: Lea Boyle
Site Contact Address: 6905 S 228th St SKC WMF
Contact City,State,Zip: KENT, WA 98032
Site Contact Phone Number: (253)437-6789
Site Contact Email: lea.boyle@pse.com
Gen Status Code: XQG
Monthly Generation: FALSE
Batch Generation: FALSE
One Time Generation: TRUE
Transport Own Waste: FALSE
Tranports Other Waste: FALSE
Recycler Onsite: FALSE
Transfer Facility: FALSE
Other Exemption: Not reported
UW Battery Gen: FALSE
Used Oil Transporter: FALSE
Used Oil Transfer Facility: FALSE
Used Oil Processor: FALSE
Used Oil Refiner: FALSE
Used Oil Fuel Marketer Directs Shipments: FALSE
Used Oil Fuel Marketer Meets Specs: FALSE
Site Contact Address 2: Not reported

Name: PSE TACOMA HISTORICAL COAL GAS
Address: 2200 E RIVER ST
City,State,Zip: TACOMA, WA 98421
Facility Address 2: Not reported
Facility ID: 48791451
EPA ID: WAD988500294
NAICS: 22121
State Waste Code Desc: Not reported
Federal Waste Code Desc: Not reported
Form Comm: Not reported
Data Year: Not reported
Permit by Rule: No
Mailing Address 2: Not reported
Treatment by Generator: No
Mixed Radioactive Waste: No
Importer of Hazardous Waste: No
Immediate Recycler: No
Treatment/Storage/Disposal/Recycling Facility: No
Generator of Dangerous Fuel Waste: No

Map ID
Direction
Distance
Elevation

MAP FINDINGS

Site

Database(s)

EDR ID Number
EPA ID Number

PSE TACOMA HISTORICAL COAL GAS (Continued)

1000660345

Generator Marketing to Burner:	No
Other Marketers (i.e., blender, distributor, etc.):	No
Utility Boiler Burner:	No
Industry Boiler Burner:	No
Industrial Furnace:	No
Smelter Defferal:	No
Universal Waste:	Not reported
Off-Specification:	Not reported
LN Address 2:	Not reported
Tax Reg #:	179010055
Business Type:	Not reported
Mail Name:	PSE Tacoma Historical Coal Gas
Mailing Address:	6905 S 228th St SKC-WMF
Mailing City,State,Zip:	KENT, WA 98032
Legal Organization Name:	Puget Sound Energy
Legal Organization Type:	Private
Legal Contact:	Not reported
Legal Address:	PO Box 90868
Legal Address 2:	Not reported
Legal City,State,Zip:	BELLEVUE, WA 98009-0868
Legal Phone Number:	(425)454-6363
Legal Effective Date:	03/03/1997
Land Organization Name:	Puget Sound Energy
Land Organization Type:	Private
Land Contact:	Not reported
Land Address:	PO Box 90868
Land City,State,Zip:	BELLEVUE, WA 98009-0868
Land Phone Number:	(425)454-6363
Operator Organization Name:	Not reported
Operator Organization Type:	Private
Operator:	John Rork
Operator Address:	6905 S 228th St
Operator Address 2:	Not reported
Operator City,State,Zip:	KENT, WA 98032
Operator Phone Number:	(253)437-6766
Operator Effective Date:	04/09/1997
Site Contact:	Lea Boyle
Site Contact Address:	6905 S 228th St SKC WMF
Contact City,State,Zip:	KENT, WA 98032
Site Contact Phone Number:	(253)437-6789
Site Contact Email:	lea.boyle@pse.com
Gen Status Code:	XQG
Monthly Generation:	No
Batch Generation:	No
One Time Generation:	No
Transport Own Waste:	No
Tranports Other Waste:	No
Recycler Onsite:	No
Transfer Facility:	No
Other Exemption:	Not reported
UW Battery Gen:	No
Used Oil Transporter:	No
Used Oil Transfer Facility:	No
Used Oil Processor:	No
Used Oil Refiner:	No
Used Oil Fuel Marketer Directs Shipments:	No
Used Oil Fuel Marketer Meets Specs:	No

Map ID
Direction
Distance
Elevation

MAP FINDINGS

Site

Database(s)

EDR ID Number
EPA ID Number

PSE TACOMA HISTORICAL COAL GAS (Continued)

1000660345

Site Contact Address 2:

Not reported

197
NNW
1/2-1
0.526 mi.
2775 ft.

SUPERVALU NORTHWEST REGION
1525 E D ST
TACOMA, WA 98421

WA HSL
WA CSCSL
WA LUST
WA UST
WA ALLSITES
WA NPDES

U003378461
N/A

Relative:
Lower

Actual:
7 ft.

HSL:

Name: SUPERVALU NORTHWEST REGION
Address: Not reported
City,State,Zip: TACOMA, WA
edr_fstat: WA
edr_fzip: Not reported
edr_fcnty: PIERCE
edr_zip: Not reported
Facility Type: Hazardous Sites List
Facility Status: Cleanup Started
FSID Number: 46295623
Rank: 3
Region: SW
EDR Link ID: 46295623
Region Decode: SOUTHWEST REGIONAL OFFICE

CSCSL:

Name: SUPERVALU NORTHWEST REGION
Address: 1525 E D ST
City,State,Zip: TACOMA, WA 98421
Facility ID: 46295623
Region: Southwest
Lat/Long: 47.248944 / -122.429722
Clean Up Siteid: 9315
Site Status: Cleanup Started
Contaminant Name: Petroleum-Diesel
Alternate Site Names: SUPERVALU INC TACOMA, WEST COAST GROCERY SUPER VALU, WEST COAST GROCERY
SUPERVALU INC TACOMA, WEST COAST GROCERY SUPERVALU
Site Rank: 3 - Moderate Risk
Has Institutional Control: Not reported
Past VCP: Not reported
Current VCP: Not reported
Ground Water: Confirmed Above Cleanup Levels
Surface Water: Not reported
Soil: Not reported
Sediment: Not reported
Air: Not reported
Bedrock: Not reported
Responsible Unit: Southwest

LUST:

Name: SUPERVALU NORTHWEST REGION
Address: 1525 E D ST
City,State,Zip: TACOMA, WA 98421
Facility ID: 46295623
Lust Status Type: LUST - Cleanup Started
Cleanup Site ID: 9315
Cleanup Unit Type: Upland

Map ID
Direction
Distance
Elevation

MAP FINDINGS

Site

Database(s)

EDR ID Number
EPA ID Number

SUPERVALU NORTHWEST REGION (Continued)

U003378461

Process Type: Independent Action
Cleanup Unit Name: SUPERVALU INC TACOMA,WEST COAST GROCERY SUPER VALU,WEST COAST GROCERY
SUPERVALU INC TACOMA,WEST COAST GROGERY SUPERVALU
Response Section: Southwest
Release Date: 03/10/2009
Lust Date: 12/15/2008
Region: Southwest
Lust ID: 6420
UST ID: 5706
Contaminant Name: Petroleum-Diesel
Ground Water: Confirmed Above Cleanup Levels
Surface Water: Not reported
Soil: Not reported
Sediment: Not reported
Air: Not reported
Bedrock: Not reported
Lat/Long: 47.248944 / -122.42972

UST:

Name: SUPERVALU NORTHWEST REGION
Address: 1525 E D ST
City: TACOMA
Zip: 98421
Facility ID: 46295623
Site Id: 5706
UBI: Not reported
Phone Number: Not reported
Decimal Latitude: 47.248944
Decimal Longitude: -122.429722

Tank Name: 1
Tag Number: A3025
Tank Status: Removed
Tank Status Date: 08/06/1996
Tank Install Date: 12/31/1964
Tank Closure Date: Not reported
Capacity Range: Not reported
Tank Permit Expiration Date: Not reported
Tank Upgrade Date: Not reported
Tank Spill Prevention: Not reported
Tank Overfill Prevention: Not reported
Tank Material: Steel
Tank Construction: Not reported
Tank Tightness Test: Not reported
Tank Corrosion Protection: Not reported
Tank Manifold: Not reported
Tank Release Detection: Not reported
Tank SFC Type: Not reported
Pipe Material: Steel
Pipe Construction: Not reported
Pipe Primary Release Detection: Not reported
Pipe Second Release Detection: Not reported
Pipe Corrosion Protection: Not reported
Pipe Pumping System: Not reported
Responsible Unit: Southwest
Dispencer/Pump SFC Type: Not reported

Map ID
Direction
Distance
Elevation

MAP FINDINGS

Site

Database(s)

EDR ID Number
EPA ID Number

SUPERVALU NORTHWEST REGION (Continued)

U003378461

Name: SUPERVALU NORTHWEST REGION
Address: 1525 E D ST
City: TACOMA
Zip: 98421

Tank Name: 2
Tag Number: A3025
Tank Status: Removed
Tank Status Date: 08/06/1996
Tank Install Date: 12/31/1964
Tank Closure Date: Not reported
Capacity Range: Not reported
Tank Permit Expiration Date: Not reported
Tank Upgrade Date: Not reported
Tank Spill Prevention: Not reported
Tank Overfill Prevention: Not reported
Tank Material: Steel
Tank Construction: Not reported
Tank Tightness Test: Not reported
Tank Corrosion Protection: Not reported
Tank Manifold: Not reported
Tank Release Detection: Not reported
Tank SFC Type: Not reported
Pipe Material: Steel
Pipe Construction: Not reported
Pipe Primary Release Detection: Not reported
Pipe Second Release Detection: Not reported
Pipe Corrosion Protection: Not reported
Pipe Pumping System: Not reported
Responsible Unit: Southwest
Dispenser/Pump SFC Type: Not reported

Name: SUPERVALU NORTHWEST REGION
Address: 1525 E D ST
City: TACOMA
Zip: 98421

Tank Name: 3
Tag Number: A3025
Tank Status: Removed
Tank Status Date: 08/06/1996
Tank Install Date: 12/31/1964
Tank Closure Date: Not reported
Capacity Range: Not reported
Tank Permit Expiration Date: Not reported
Tank Upgrade Date: Not reported
Tank Spill Prevention: Not reported
Tank Overfill Prevention: Not reported
Tank Material: Steel
Tank Construction: Not reported
Tank Tightness Test: Not reported
Tank Corrosion Protection: Not reported
Tank Manifold: Not reported
Tank Release Detection: Not reported
Tank SFC Type: Not reported
Pipe Material: Steel
Pipe Construction: Not reported

Map ID
Direction
Distance
Elevation

MAP FINDINGS

Site

Database(s)

EDR ID Number
EPA ID Number

SUPERVALU NORTHWEST REGION (Continued)

U003378461

Pipe Primary Release Detection: Not reported
Pipe Second Release Detection: Not reported
Pipe Corrosion Protection: Not reported
Pipe Pumping System: Not reported
Responsible Unit: Southwest
Dispencer/Pump SFC Type: Not reported

Name: SUPERVALU NORTHWEST REGION
Address: 1525 E D ST
City: TACOMA
Zip: 98421

Tank Name: 4
Tag Number: A3025
Tank Status: Removed
Tank Status Date: 08/06/1996
Tank Install Date: 12/31/1964
Tank Closure Date: Not reported
Capacity Range: Not reported
Tank Permit Expiration Date: Not reported
Tank Upgrade Date: Not reported
Tank Spill Prevention: Not reported
Tank Overfill Prevention: Not reported
Tank Material: Steel
Tank Construction: Not reported
Tank Tightness Test: Not reported
Tank Corrosion Protection: Not reported
Tank Manifold: Not reported
Tank Release Detection: Not reported
Tank SFC Type: Not reported
Pipe Material: Steel
Pipe Construction: Not reported
Pipe Primary Release Detection: Not reported
Pipe Second Release Detection: Not reported
Pipe Corrosion Protection: Not reported
Pipe Pumping System: Not reported
Responsible Unit: Southwest
Dispencer/Pump SFC Type: Not reported

Name: SUPERVALU NORTHWEST REGION
Address: 1525 E D ST
City: TACOMA
Zip: 98421

Tank Name: 5
Tag Number: A3025
Tank Status: Removed
Tank Status Date: 08/06/1996
Tank Install Date: 12/31/1964
Tank Closure Date: Not reported
Capacity Range: Not reported
Tank Permit Expiration Date: Not reported
Tank Upgrade Date: Not reported
Tank Spill Prevention: Not reported
Tank Overfill Prevention: Not reported
Tank Material: Steel
Tank Construction: Not reported

Map ID
Direction
Distance
Elevation

MAP FINDINGS

Site

Database(s)

EDR ID Number
EPA ID Number

SUPERVALU NORTHWEST REGION (Continued)

U003378461

Tank Tightness Test: Not reported
Tank Corrosion Protection: Not reported
Tank Manifold: Not reported
Tank Release Detection: Not reported
Tank SFC Type: Not reported
Pipe Material: Steel
Pipe Construction: Not reported
Pipe Primary Release Detection: Not reported
Pipe Second Release Detection: Not reported
Pipe Corrosion Protection: Not reported
Pipe Pumping System: Not reported
Responsible Unit: Southwest
Dispenser/Pump SFC Type: Not reported

Name: SUPERVALU NORTHWEST REGION
Address: 1525 E D ST
City: TACOMA
Zip: 98421

Tank Name: A
Tag Number: A3025
Tank Status: Operational
Tank Status Date: 08/06/1996
Tank Install Date: 03/14/1990
Tank Closure Date: Not reported
Capacity Range: 20,000 to 29,999 Gallons
Tank Permit Expiration Date: 02/28/2021
Tank Upgrade Date: 03/14/1990
Tank Spill Prevention: Spill Bucket/Spill Box
Tank Overfill Prevention: Ball Float Valve (vent line)
Tank Material: Steel
Tank Construction: Double Wall Tank
Tank Tightness Test: Not reported
Tank Corrosion Protection: Impressed Current
Tank Manifold: Non-Manifolded Tank
Tank Release Detection: Interstitial Monitoring
Tank SFC Type: Rubber Boot
Pipe Material: Fiberglass
Pipe Construction: Double Wall Pipe
Pipe Primary Release Detection: Automatic Line Leak Detector (ALLD)
Pipe Second Release Detection: Interstitial Monitoring (or Sump Sensor)
Pipe Corrosion Protection: Corrosion Resistant
Pipe Pumping System: Pressurized System
Responsible Unit: Southwest
Dispenser/Pump SFC Type: Rubber Boot

Name: SUPERVALU NORTHWEST REGION
Address: 1525 E D ST
City: TACOMA
Zip: 98421

Tank Name: B
Tag Number: A3025
Tank Status: Operational
Tank Status Date: 08/06/1996
Tank Install Date: 03/14/1990
Tank Closure Date: Not reported

Map ID
Direction
Distance
Elevation

MAP FINDINGS

Site

Database(s)

EDR ID Number
EPA ID Number

SUPERVALU NORTHWEST REGION (Continued)

U003378461

Capacity Range: 111 TO 1,100 Gallons
Tank Permit Expiration Date: 02/28/2021
Tank Upgrade Date: 03/14/1990
Tank Spill Prevention: Spill Bucket/Spill Box
Tank Overfill Prevention: Ball Float Valve (vent line)
Tank Material: Steel
Tank Construction: Double Wall Tank
Tank Tightness Test: Not reported
Tank Corrosion Protection: Impressed Current
Tank Manifold: Non-Manifolded Tank
Tank Release Detection: Statistical Inventory Reconciliation
Tank SFC Type: Not in contact with soil
Pipe Material: Fiberglass
Pipe Construction: Other
Pipe Primary Release Detection: Safe Suction (No Leak Detection)
Pipe Second Release Detection: Not reported
Pipe Corrosion Protection: None
Pipe Pumping System: Safe Suction
Responsible Unit: Southwest
Dispenser/Pump SFC Type: Sump

Name: SUPERVALU NORTHWEST REGION
Address: 1525 E D ST
City: TACOMA
Zip: 98421

Tank Name: B
Tag Number: A3025
Tank Status: Operational
Tank Status Date: 08/06/1996
Tank Install Date: 03/14/1990
Tank Closure Date: Not reported
Capacity Range: 111 TO 1,100 Gallons
Tank Permit Expiration Date: 02/28/2021
Tank Upgrade Date: 03/14/1990
Tank Spill Prevention: Spill Bucket/Spill Box
Tank Overfill Prevention: Ball Float Valve (vent line)
Tank Material: Steel
Tank Construction: Double Wall Tank
Tank Tightness Test: Not reported
Tank Corrosion Protection: Impressed Current
Tank Manifold: Non-Manifolded Tank
Tank Release Detection: Statistical Inventory Reconciliation
Tank SFC Type: Not in contact with soil
Pipe Material: Fiberglass
Pipe Construction: Other
Pipe Primary Release Detection: Safe Suction (No Leak Detection)
Pipe Second Release Detection: Not reported
Pipe Corrosion Protection: None
Pipe Pumping System: Safe Suction
Responsible Unit: Southwest
Dispenser/Pump SFC Type: Sump

Name: SUPERVALU NORTHWEST REGION
Address: 1525 E D ST
City: TACOMA
Zip: 98421

Map ID
Direction
Distance
Elevation

MAP FINDINGS

Site

Database(s)

EDR ID Number
EPA ID Number

SUPERVALU NORTHWEST REGION (Continued)

U003378461

Tank Name: C
Tag Number: A3025
Tank Status: Removed
Tank Status Date: 06/29/2004
Tank Install Date: 12/31/1980
Tank Closure Date: 09/24/2008
Capacity Range: Not reported
Tank Permit Expiration Date: Not reported
Tank Upgrade Date: Not reported
Tank Spill Prevention: None
Tank Overfill Prevention: None
Tank Material: Steel
Tank Construction: Single Wall Tank
Tank Tightness Test: Not Applicable
Tank Corrosion Protection: None
Tank Manifold: Not reported
Tank Release Detection: Weekly Manual Gauging
Tank SFC Type: Not reported
Pipe Material: Steel
Pipe Construction: Single Wall Pipe
Pipe Primary Release Detection: Safe Suction (No Leak Detection)
Pipe Second Release Detection: Safe Suction (No Leak Detection)
Pipe Corrosion Protection: None
Pipe Pumping System: Gravity Delivery System (No Pump)
Responsible Unit: Southwest
Dispenser/Pump SFC Type: Not reported

ALLSITES:

Name: WEST COAST GROCERY SUPER VALU
Facility Id: 46295623

NPDES:

Name: SUPERVALU DISTRIBUTION CENTER MAIN
Address: 1525 E D ST
City,State,Zip: TACOMA, WA 98421-1609
Facility Status: Active
Facility Type: Industrial SW GP
Admin Region: Headquarters
Date Issued: 11/20/2019
Latitude: 47.24894400
Longitude: -122.429722
Permit ID: WAR001693
Permit Version: 5
Permit Status: Active
Permit SubStatus: Coverage Issued
Ecology Contact: Paul Stasch
WRIA: Puyallup-White
Permit Expiration Date: 12/31/2024
Effective Date: 01/01/2020
Days to Expiration: -1632

Map ID
Direction
Distance
Elevation

MAP FINDINGS

Site

Database(s)

EDR ID Number
EPA ID Number

198
North
1/2-1
0.529 mi.
2791 ft.

CHEVRON BULK PLANT USA 1348
1656 E J ST
TACOMA, WA 98421

WA HSL **S110038941**
WA CSCSL **N/A**
WA ALLSITES

Relative:
Lower

HSL:
Name: CHEVRON BULK PLANT USA 1348
Address: Not reported
City,State,Zip: TACOMA, WA
edr_fstat: WA
edr_fzip: Not reported
edr_fcnty: PIERCE
edr_zip: Not reported
Facility Type: Hazardous Sites List
Facility Status: Cleanup Started
FSID Number: 1234
Rank: 1
Region: SW
EDR Link ID: 1234
Region Decode: SOUTHWEST REGIONAL OFFICE

Actual:
11 ft.

CSCSL:
Name: CHEVRON BULK PLANT USA 1348
Address: 1656 E J ST
City,State,Zip: TACOMA, WA 98421
Facility ID: 1234
Region: Southwest
Lat/Long: 47.249240000263 / -122.4226299997
Clean Up Siteid: 3762
Site Status: Cleanup Started
Contaminant Name: Benzene
Alternate Site Names: ANDOR GRIFFIN TACOMA,BOWMAN OIL,BOWMAN OIL & PROPANE,CHEVRON BULK PLANT TACOMA,CHEVRON BULK TERMINAL,STANDARD OIL BULK FUEL TERMINAL
Site Rank: 1 - Highest Assessed Risk
Has Institutional Control: Not reported
Past VCP: Not reported
Current VCP: Not reported
Ground Water: Confirmed Above Cleanup Levels
Surface Water: Not reported
Soil: Confirmed Above Cleanup Levels
Sediment: Not reported
Air: Not reported
Bedrock: Not reported
Responsible Unit: Southwest

Name: CHEVRON BULK PLANT USA 1348
Address: 1656 E J ST
City,State,Zip: TACOMA, WA 98421
Facility ID: 1234
Region: Southwest
Lat/Long: 47.249240000263 / -122.4226299997
Clean Up Siteid: 3762
Site Status: Cleanup Started
Contaminant Name: Metals Priority Pollutants
Alternate Site Names: ANDOR GRIFFIN TACOMA,BOWMAN OIL,BOWMAN OIL & PROPANE,CHEVRON BULK PLANT TACOMA,CHEVRON BULK TERMINAL,STANDARD OIL BULK FUEL TERMINAL
Site Rank: 1 - Highest Assessed Risk
Has Institutional Control: Not reported

Map ID
Direction
Distance
Elevation

MAP FINDINGS

Site

Database(s)

EDR ID Number
EPA ID Number

CHEVRON BULK PLANT USA 1348 (Continued)

S110038941

Past VCP: Not reported
Current VCP: Not reported
Ground Water: Suspected
Surface Water: Not reported
Soil: Suspected
Sediment: Not reported
Air: Not reported
Bedrock: Not reported
Responsible Unit: Southwest

Name: CHEVRON BULK PLANT USA 1348
Address: 1656 E J ST
City,State,Zip: TACOMA, WA 98421
Facility ID: 1234
Region: Southwest
Lat/Long: 47.249240000263 / -122.4226299997
Clean Up Siteid: 3762
Site Status: Cleanup Started
Contaminant Name: Non-Halogenated Solvents
Alternate Site Names: ANDOR GRIFFIN TACOMA,BOWMAN OIL,BOWMAN OIL & PROPANE,CHEVRON BULK PLANT TACOMA,CHEVRON BULK TERMINAL,STANDARD OIL BULK FUEL TERMINAL
Site Rank: 1 - Highest Assessed Risk

Has Institutional Control: Not reported
Past VCP: Not reported
Current VCP: Not reported
Ground Water: Confirmed Above Cleanup Levels
Surface Water: Not reported
Soil: Confirmed Above Cleanup Levels
Sediment: Not reported
Air: Not reported
Bedrock: Not reported
Responsible Unit: Southwest

Name: CHEVRON BULK PLANT USA 1348
Address: 1656 E J ST
City,State,Zip: TACOMA, WA 98421
Facility ID: 1234
Region: Southwest
Lat/Long: 47.249240000263 / -122.4226299997
Clean Up Siteid: 3762
Site Status: Cleanup Started
Contaminant Name: Petroleum Products-Unspecified
Alternate Site Names: ANDOR GRIFFIN TACOMA,BOWMAN OIL,BOWMAN OIL & PROPANE,CHEVRON BULK PLANT TACOMA,CHEVRON BULK TERMINAL,STANDARD OIL BULK FUEL TERMINAL
Site Rank: 1 - Highest Assessed Risk

Has Institutional Control: Not reported
Past VCP: Not reported
Current VCP: Not reported
Ground Water: Confirmed Above Cleanup Levels
Surface Water: Suspected
Soil: Confirmed Above Cleanup Levels
Sediment: Not reported
Air: Suspected
Bedrock: Not reported
Responsible Unit: Southwest

Name: CHEVRON BULK PLANT USA 1348

Map ID
Direction
Distance
Elevation

MAP FINDINGS

Site

Database(s)

EDR ID Number
EPA ID Number

CHEVRON BULK PLANT USA 1348 (Continued)

S110038941

Address: 1656 E J ST
City,State,Zip: TACOMA, WA 98421
Facility ID: 1234
Region: Southwest
Lat/Long: 47.249240000263 / -122.4226299997
Clean Up Siteid: 3762
Site Status: Cleanup Started
Contaminant Name: Petroleum-Diesel
Alternate Site Names: ANDOR GRIFFIN TACOMA,BOWMAN OIL,BOWMAN OIL & PROPANE,CHEVRON BULK PLANT TACOMA,CHEVRON BULK TERMINAL,STANDARD OIL BULK FUEL TERMINAL
Site Rank: 1 - Highest Assessed Risk
Has Institutional Control: Not reported
Past VCP: Not reported
Current VCP: Not reported
Ground Water: Confirmed Above Cleanup Levels
Surface Water: Not reported
Soil: Confirmed Above Cleanup Levels
Sediment: Not reported
Air: Not reported
Bedrock: Not reported
Responsible Unit: Southwest

Name: CHEVRON BULK PLANT USA 1348
Address: 1656 E J ST
City,State,Zip: TACOMA, WA 98421
Facility ID: 1234
Region: Southwest
Lat/Long: 47.249240000263 / -122.4226299997
Clean Up Siteid: 3762
Site Status: Cleanup Started
Contaminant Name: Petroleum-Gasoline
Alternate Site Names: ANDOR GRIFFIN TACOMA,BOWMAN OIL,BOWMAN OIL & PROPANE,CHEVRON BULK PLANT TACOMA,CHEVRON BULK TERMINAL,STANDARD OIL BULK FUEL TERMINAL
Site Rank: 1 - Highest Assessed Risk
Has Institutional Control: Not reported
Past VCP: Not reported
Current VCP: Not reported
Ground Water: Confirmed Above Cleanup Levels
Surface Water: Not reported
Soil: Confirmed Above Cleanup Levels
Sediment: Not reported
Air: Not reported
Bedrock: Not reported
Responsible Unit: Southwest

Name: CHEVRON BULK PLANT USA 1348
Address: 1656 E J ST
City,State,Zip: TACOMA, WA 98421
Facility ID: 1234
Region: Southwest
Lat/Long: 47.249240000263 / -122.4226299997
Clean Up Siteid: 3762
Site Status: Cleanup Started
Contaminant Name: Petroleum-Other
Alternate Site Names: ANDOR GRIFFIN TACOMA,BOWMAN OIL,BOWMAN OIL & PROPANE,CHEVRON BULK PLANT TACOMA,CHEVRON BULK TERMINAL,STANDARD OIL BULK FUEL TERMINAL
Site Rank: 1 - Highest Assessed Risk

Map ID
Direction
Distance
Elevation

MAP FINDINGS

Site

Database(s)

EDR ID Number
EPA ID Number

CHEVRON BULK PLANT USA 1348 (Continued)

S110038941

Has Institutional Control: Not reported
Past VCP: Not reported
Current VCP: Not reported
Ground Water: Confirmed Above Cleanup Levels
Surface Water: Not reported
Soil: Confirmed Above Cleanup Levels
Sediment: Not reported
Air: Not reported
Bedrock: Not reported
Responsible Unit: Southwest

Name: CHEVRON BULK PLANT USA 1348
Address: 1656 E J ST
City,State,Zip: TACOMA, WA 98421
Facility ID: 1234
Region: Southwest
Lat/Long: 47.249240000263 / -122.4226299997
Clean Up Siteid: 3762
Site Status: Cleanup Started
Contaminant Name: Polycyclic Aromatic Hydrocarbons
Alternate Site Names: ANDOR GRIFFIN TACOMA,BOWMAN OIL,BOWMAN OIL & PROPANE,CHEVRON BULK PLANT TACOMA,CHEVRON BULK TERMINAL,STANDARD OIL BULK FUEL TERMINAL
Site Rank: 1 - Highest Assessed Risk
Has Institutional Control: Not reported
Past VCP: Not reported
Current VCP: Not reported
Ground Water: Suspected
Surface Water: Not reported
Soil: Suspected
Sediment: Not reported
Air: Not reported
Bedrock: Not reported
Responsible Unit: Southwest

ALLSITES:
Name: CHEVRON BULK PLANT USA 1348
Facility Id: 1234

199
East
1/2-1
0.544 mi.
2872 ft.

PILOT TRAVEL CENTER #1173
1440 PUYALLUP AVE
TACOMA, WA 98421

WA CSCSL 1000838722
WA UST N/A
WA INST CONTROL
WA ALLSITES
WA Financial Assurance

Relative:
Lower
Actual:
21 ft.

CSCSL:
Name: ARCO 5727
Address: 1440 PUYALLUP AVE
City,State,Zip: TACOMA, WA 98421
Facility ID: 98738811
Region: Southwest
Lat/Long: 47.242111 / -122.412389
Clean Up Siteid: 3750
Site Status: Cleanup Started
Contaminant Name: Metals Priority Pollutants
Alternate Site Names: ARCO 05727,ARCO 5727 PSI 5279,PILOT TRAVEL CENTER #1173,PYRAMID GOLD I
Site Rank: Not reported
Has Institutional Control: True

Map ID
Direction
Distance
Elevation

MAP FINDINGS

Site

Database(s)

EDR ID Number
EPA ID Number

PILOT TRAVEL CENTER #1173 (Continued)

1000838722

Past VCP: True
Current VCP: True
Ground Water: Confirmed Above Cleanup Levels
Surface Water: Not reported
Soil: Not reported
Sediment: Not reported
Air: Not reported
Bedrock: Not reported
Responsible Unit: Southwest

Name: ARCO 5727
Address: 1440 PUYALLUP AVE
City,State,Zip: TACOMA, WA 98421
Facility ID: 98738811
Region: Southwest
Lat/Long: 47.242111 / -122.412389
Clean Up Siteid: 3750
Site Status: Cleanup Started
Contaminant Name: Non-Halogenated Solvents
Alternate Site Names: ARCO 05727,ARCO 5727 PSI 5279,PILOT TRAVEL CENTER #1173,PYRAMID GOLD I
Site Rank: Not reported
Has Institutional Control: True
Past VCP: True
Current VCP: True
Ground Water: Confirmed Above Cleanup Levels
Surface Water: Not reported
Soil: Not reported
Sediment: Not reported
Air: Not reported
Bedrock: Not reported
Responsible Unit: Southwest

Name: ARCO 5727
Address: 1440 PUYALLUP AVE
City,State,Zip: TACOMA, WA 98421
Facility ID: 98738811
Region: Southwest
Lat/Long: 47.242111 / -122.412389
Clean Up Siteid: 3750
Site Status: Cleanup Started
Contaminant Name: Petroleum Products-Unspecified
Alternate Site Names: ARCO 05727,ARCO 5727 PSI 5279,PILOT TRAVEL CENTER #1173,PYRAMID GOLD I
Site Rank: Not reported
Has Institutional Control: True
Past VCP: True
Current VCP: True
Ground Water: Confirmed Above Cleanup Levels
Surface Water: Not reported
Soil: Confirmed Above Cleanup Levels
Sediment: Not reported
Air: Not reported
Bedrock: Not reported
Responsible Unit: Southwest

UST:

Name: PILOT TRAVEL CENTER #1173
Address: 1440 PUYALLUP AVE

Map ID
Direction
Distance
Elevation

MAP FINDINGS

Site

Database(s)

EDR ID Number
EPA ID Number

PILOT TRAVEL CENTER #1173 (Continued)

1000838722

City: TACOMA
Zip: 98421
Facility ID: 98738811
Site Id: 100170
UBI: Not reported
Phone Number: Not reported
Decimal Latitude: 47.242111
Decimal Longitude: -122.412389

Tank Name: #5 DIESEL
Tag Number: A0205
Tank Status: Operational
Tank Status Date: 03/29/2011
Tank Install Date: 06/14/2005
Tank Closure Date: Not reported
Capacity Range: 5,000 to 9,999 Gallons
Tank Permit Expiration Date: 04/30/2021
Tank Upgrade Date: Not reported
Tank Spill Prevention: Spill Bucket/Spill Box
Tank Overfill Prevention: Overfill Alarm
Tank Material: Fiberglass Reinforced Plastic
Tank Construction: Double Wall Tank
Tank Tightness Test: Not reported
Tank Corrosion Protection: Corrosion Resistant
Tank Manifold: Not reported
Tank Release Detection: Interstitial Monitoring
Tank SFC Type: Rubber Boot
Pipe Material: Fiberglass
Pipe Construction: Double Wall Pipe
Pipe Primary Release Detection: Automatic Line Leak Detector (ALLD)
Pipe Second Release Detection: Interstitial Monitoring (or Sump Sensor)
Pipe Corrosion Protection: Corrosion Resistant
Pipe Pumping System: Pressurized System
Responsible Unit: Southwest
Dispenser/Pump SFC Type: Rubber Boot

Name: PILOT TRAVEL CENTER #1173
Address: 1440 PUYALLUP AVE
City: TACOMA
Zip: 98421

Tank Name: REGULAR 1
Tag Number: A0205
Tank Status: Operational
Tank Status Date: 08/06/1996
Tank Install Date: 04/01/1990
Tank Closure Date: Not reported
Capacity Range: 10,000 to 19,999 Gallons
Tank Permit Expiration Date: 04/30/2021
Tank Upgrade Date: 03/04/1998
Tank Spill Prevention: Spill Bucket/Spill Box
Tank Overfill Prevention: Overfill Alarm
Tank Material: Fiberglass Reinforced Plastic
Tank Construction: Double Wall Tank
Tank Tightness Test: Not reported
Tank Corrosion Protection: Corrosion Resistant
Tank Manifold: Not reported

Map ID
Direction
Distance
Elevation

MAP FINDINGS

Site

Database(s)

EDR ID Number
EPA ID Number

PILOT TRAVEL CENTER #1173 (Continued)

1000838722

Tank Release Detection: Interstitial Monitoring
Tank SFC Type: Rubber Boot
Pipe Material: Fiberglass
Pipe Construction: Double Wall Pipe
Pipe Primary Release Detection: Automatic Line Leak Detector (ALLD)
Pipe Second Release Detection: Interstitial Monitoring (or Sump Sensor)
Pipe Corrosion Protection: Corrosion Resistant
Pipe Pumping System: Pressurized System
Responsible Unit: Southwest
Dispenser/Pump SFC Type: Rubber Boot

Name: PILOT TRAVEL CENTER #1173
Address: 1440 PUYALLUP AVE
City: TACOMA
Zip: 98421

Tank Name: SUPER 4
Tag Number: A0205
Tank Status: Operational
Tank Status Date: 08/06/1996
Tank Install Date: 04/01/1990
Tank Closure Date: Not reported
Capacity Range: 10,000 to 19,999 Gallons
Tank Permit Expiration Date: 04/30/2021
Tank Upgrade Date: 03/04/1998
Tank Spill Prevention: Spill Bucket/Spill Box
Tank Overfill Prevention: Overfill Alarm
Tank Material: Fiberglass Reinforced Plastic
Tank Construction: Double Wall Tank
Tank Tightness Test: Not reported
Tank Corrosion Protection: Corrosion Resistant
Tank Manifold: Not reported
Tank Release Detection: Interstitial Monitoring
Tank SFC Type: Rubber Boot
Pipe Material: Fiberglass
Pipe Construction: Double Wall Pipe
Pipe Primary Release Detection: Automatic Line Leak Detector (ALLD)
Pipe Second Release Detection: Interstitial Monitoring (or Sump Sensor)
Pipe Corrosion Protection: Corrosion Resistant
Pipe Pumping System: Pressurized System
Responsible Unit: Southwest
Dispenser/Pump SFC Type: Rubber Boot

Name: PILOT TRAVEL CENTER #1173
Address: 1440 PUYALLUP AVE
City: TACOMA
Zip: 98421

Tank Name: UNLEAD 2
Tag Number: A0205
Tank Status: Operational
Tank Status Date: 08/06/1996
Tank Install Date: 04/01/1990
Tank Closure Date: Not reported
Capacity Range: 10,000 to 19,999 Gallons
Tank Permit Expiration Date: 04/30/2021
Tank Upgrade Date: 03/04/1998

Map ID
Direction
Distance
Elevation

MAP FINDINGS

Site

Database(s)

EDR ID Number
EPA ID Number

PILOT TRAVEL CENTER #1173 (Continued)

1000838722

Tank Spill Prevention: Spill Bucket/Spill Box
Tank Overfill Prevention: Overfill Alarm
Tank Material: Fiberglass Reinforced Plastic
Tank Construction: Double Wall Tank
Tank Tightness Test: Not reported
Tank Corrosion Protection: Corrosion Resistant
Tank Manifold: Not reported
Tank Release Detection: Interstitial Monitoring
Tank SFC Type: Rubber Boot
Pipe Material: Fiberglass
Pipe Construction: Double Wall Pipe
Pipe Primary Release Detection: Automatic Line Leak Detector (ALLD)
Pipe Second Release Detection: Interstitial Monitoring (or Sump Sensor)
Pipe Corrosion Protection: Corrosion Resistant
Pipe Pumping System: Pressurized System
Responsible Unit: Southwest
Dispenser/Pump SFC Type: Rubber Boot

Name: PILOT TRAVEL CENTER #1173
Address: 1440 PUYALLUP AVE
City: TACOMA
Zip: 98421

Tank Name: UNLEAD 3
Tag Number: A0205
Tank Status: Operational
Tank Status Date: 08/06/1996
Tank Install Date: 04/01/1990
Tank Closure Date: Not reported
Capacity Range: 10,000 to 19,999 Gallons
Tank Permit Expiration Date: 04/30/2021
Tank Upgrade Date: 03/04/1998
Tank Spill Prevention: Spill Bucket/Spill Box
Tank Overfill Prevention: Overfill Alarm
Tank Material: Fiberglass Reinforced Plastic
Tank Construction: Double Wall Tank
Tank Tightness Test: Not reported
Tank Corrosion Protection: Corrosion Resistant
Tank Manifold: Not reported
Tank Release Detection: Interstitial Monitoring
Tank SFC Type: Rubber Boot
Pipe Material: Fiberglass
Pipe Construction: Double Wall Pipe
Pipe Primary Release Detection: Automatic Line Leak Detector (ALLD)
Pipe Second Release Detection: Interstitial Monitoring (or Sump Sensor)
Pipe Corrosion Protection: Corrosion Resistant
Pipe Pumping System: Pressurized System
Responsible Unit: Southwest
Dispenser/Pump SFC Type: Rubber Boot

INST CONTROL:

Name: ARCO 5727
Address: 1440 PUYALLUP AVE
City,State,Zip: TACOMA, WA 98421
Facility Site ID: 98738811
Latitude: 47.242111
Longitude: -122.412389

Map ID
Direction
Distance
Elevation

MAP FINDINGS

Site

Database(s)

EDR ID Number
EPA ID Number

PILOT TRAVEL CENTER #1173 (Continued)

1000838722

Instrument Type:	Environmental Covenant
NFA Date:	Not reported
County Filing # For Individual IC Doc:	2.0151218023e+011
Filing Date Of Individual IC Doc:	12/18/2015
Education Programs:	False
Maintenance Requirements:	False
Restrictive Signage:	False
Soil Restriction:	False
Alternate Site Names:	ARCO 05727,ARCO 5727 PSI 5279,PILOT TRAVEL CENTER #1173,PYRAMID GOLD I
Surface Water Restriction:	False
Site Status:	Cleanup Started
Swimming Restriction:	False
Tax Parcel Number:	4715010367
Control Active:	True
CS ID:	3750
Region:	Southwest
Responsible Unit:	Southwest
Restrict Shellfish/Finfish Harvesting:	False
Prohibit Removal/Alteration of Buildings:	False
Prohibit New Building Construction:	False
Control Stormwater:	False
Control Vapor/Gas:	False
Restrict Sediment Cap Disturbance:	False
Maintain/Protect Monitoring System:	False
Other:	True
Restrict Land Use:	False
Media Restrictions:	Groundwater; Soil
Restrict All Ground Water Use:	True
Prohibit Domestic Ground Water Well Installation:	False
Prohibit All Soil Disturbance:	True
Access Barrier:	False

ALLSITES:

Name:	ARCO 5727
Facility Id:	98738811

WA Financial Assurance 1:

Name:	PILOT TRAVEL CENTER #1173
Address:	1440 PUYALLUP AVE
City,State,Zip:	TACOMA, WA 98421
DOE Site ID:	100170
Financial Resp Type:	CRUM & FORSTER SPECIALTY INS CO
Inception Date:	04/19/2014
Expiration Date:	04/19/2016
Address 2:	Not reported
Policy Number:	STP-107200
Effective Date:	04/19/2015
Liability Limit Type:	Mktg, > 100 tanks; 1m per occurrence, 2m aggregate
Compliance Method:	Approved pollution liability insurance
Proof of Responsibility Document Flag:	0
Retroactive Date:	09/01/2017
Latitude:	47.242111
Longitude:	-122.412389

Name:	PILOT TRAVEL CENTER #1173
Address:	1440 PUYALLUP AVE

Map ID
Direction
Distance
Elevation

MAP FINDINGS

Site

Database(s)

EDR ID Number
EPA ID Number

PILOT TRAVEL CENTER #1173 (Continued)

1000838722

City,State,Zip: TACOMA, WA 98421
DOE Site ID: 100170
Financial Resp Type: CRUM & FORSTER SPECIALTY INS CO
Inception Date: 04/19/2014
Expiration Date: 04/19/2017
Address 2: Not reported
Policy Number: STP-111845
Effective Date: 04/19/2016
Liability Limit Type: Mktg, > 100 tanks; 1m per occurrence, 2m aggregate
Compliance Method: Approved pollution liability insurance
Proof of Responsibility Document Flag: 0
Retroactive Date: 09/01/2017
Latitude: 47.242111
Longitude: -122.412389

Name: PILOT TRAVEL CENTER #1173
Address: 1440 PUYALLUP AVE
City,State,Zip: TACOMA, WA 98421
DOE Site ID: 100170
Financial Resp Type: ILLINOIS UNION INSURANCE COMPANY
Inception Date: 09/01/2018
Expiration Date: 09/01/2019
Address 2: Not reported
Policy Number: UST G28150039 002
Effective Date: 09/01/2018
Liability Limit Type: Mktg, > 100 tanks; 1m per occurrence, 2m aggregate
Compliance Method: Approved pollution liability insurance
Proof of Responsibility Document Flag: 0
Retroactive Date: 09/01/2017
Latitude: 47.242111
Longitude: -122.412389

Name: PILOT TRAVEL CENTER #1173
Address: 1440 PUYALLUP AVE
City,State,Zip: TACOMA, WA 98421
DOE Site ID: 100170
Financial Resp Type: CRUM & FORSTER SPECIALTY INS CO
Inception Date: 04/19/2017
Expiration Date: 04/19/2018
Address 2: Not reported
Policy Number: STP-117403
Effective Date: 04/19/2017
Liability Limit Type: Mktg, > 100 tanks; 1m per occurrence, 2m aggregate
Compliance Method: Approved pollution liability insurance
Proof of Responsibility Document Flag: 0
Retroactive Date: 09/01/2017
Latitude: 47.242111
Longitude: -122.412389

Name: PILOT TRAVEL CENTER #1173
Address: 1440 PUYALLUP AVE
City,State,Zip: TACOMA, WA 98421
DOE Site ID: 100170
Financial Resp Type: ILLINOIS UNION INSURANCE COMPANY
Inception Date: 09/01/2016
Expiration Date: 09/01/2019
Address 2: Not reported

Map ID
Direction
Distance
Elevation

MAP FINDINGS

Site

Database(s)

EDR ID Number
EPA ID Number

PILOT TRAVEL CENTER #1173 (Continued)

1000838722

Policy Number: PPL G28150052 001
Effective Date: 09/01/2016
Liability Limit Type: Mktg, > 100 tanks; 1m per occurrence, 2m aggregate
Compliance Method: Approved pollution liability insurance
Proof of Responsibility Document Flag: 0
Retroactive Date: 09/01/2017
Latitude: 47.242111
Longitude: -122.412389

Name: PILOT TRAVEL CENTER #1173
Address: 1440 PUYALLUP AVE
City,State,Zip: TACOMA, WA 98421
DOE Site ID: 100170
Financial Resp Type: CRUM & FORSTER SPECIALTY INS CO
Inception Date: 04/19/2014
Expiration Date: 04/19/2016
Address 2: Not reported
Policy Number: STP-107200
Effective Date: 04/19/2015
Liability Limit Type: Mktg, > 100 tanks; 1m per occurrence, 2m aggregate
Compliance Method: Approved pollution liability insurance
Proof of Responsibility Document Flag: 0
Retroactive Date: 08/20/2018
Latitude: 47.242111
Longitude: -122.412389

Name: PILOT TRAVEL CENTER #1173
Address: 1440 PUYALLUP AVE
City,State,Zip: TACOMA, WA 98421
DOE Site ID: 100170
Financial Resp Type: CRUM & FORSTER SPECIALTY INS CO
Inception Date: 04/19/2014
Expiration Date: 04/19/2017
Address 2: Not reported
Policy Number: STP-111845
Effective Date: 04/19/2016
Liability Limit Type: Mktg, > 100 tanks; 1m per occurrence, 2m aggregate
Compliance Method: Approved pollution liability insurance
Proof of Responsibility Document Flag: 0
Retroactive Date: 08/20/2018
Latitude: 47.242111
Longitude: -122.412389

Name: PILOT TRAVEL CENTER #1173
Address: 1440 PUYALLUP AVE
City,State,Zip: TACOMA, WA 98421
DOE Site ID: 100170
Financial Resp Type: ILLINOIS UNION INSURANCE COMPANY
Inception Date: 09/01/2018
Expiration Date: 09/01/2019
Address 2: Not reported
Policy Number: UST G28150039 002
Effective Date: 09/01/2018
Liability Limit Type: Mktg, > 100 tanks; 1m per occurrence, 2m aggregate
Compliance Method: Approved pollution liability insurance
Proof of Responsibility Document Flag: 0
Retroactive Date: 08/20/2018

Map ID
Direction
Distance
Elevation

MAP FINDINGS

Site

Database(s)

EDR ID Number
EPA ID Number

PILOT TRAVEL CENTER #1173 (Continued)

1000838722

Latitude: 47.242111
Longitude: -122.412389

Name: PILOT TRAVEL CENTER #1173
Address: 1440 PUYALLUP AVE
City,State,Zip: TACOMA, WA 98421
DOE Site ID: 100170
Financial Resp Type: CRUM & FORSTER SPECIALTY INS CO
Inception Date: 04/19/2017
Expiration Date: 04/19/2018
Address 2: Not reported
Policy Number: STP-117403
Effective Date: 04/19/2017
Liability Limit Type: Mktg, > 100 tanks; 1m per occurrence, 2m aggregate
Compliance Method: Approved pollution liability insurance
Proof of Responsibility Document Flag: 0
Retroactive Date: 08/20/2018
Latitude: 47.242111
Longitude: -122.412389

Name: PILOT TRAVEL CENTER #1173
Address: 1440 PUYALLUP AVE
City,State,Zip: TACOMA, WA 98421
DOE Site ID: 100170
Financial Resp Type: ILLINOIS UNION INSURANCE COMPANY
Inception Date: 09/01/2016
Expiration Date: 09/01/2019
Address 2: Not reported
Policy Number: PPL G28150052 001
Effective Date: 09/01/2016
Liability Limit Type: Mktg, > 100 tanks; 1m per occurrence, 2m aggregate
Compliance Method: Approved pollution liability insurance
Proof of Responsibility Document Flag: 0
Retroactive Date: 08/20/2018
Latitude: 47.242111
Longitude: -122.412389

BA200
WNW
1/2-1
0.551 mi.
2907 ft.

WA DOT DEDENTE BUILDING
2101 PACIFIC AVENUE
TACOMA, WA 98402

Site 1 of 2 in cluster BA

WA CSCSL **U003759243**
WA LUST **N/A**
WA UST
WA ALLSITES

Relative:
Higher

Actual:
56 ft.

CSCSL:
Name: WA DOT DEDENTE BLDG SITE
Address: 2101 PACIFIC AVE
City,State,Zip: TACOMA, WA 98402
Facility ID: 92371125
Region: Southwest
Lat/Long: 47.242797715810 / -122.4356487293
Clean Up Siteid: 11064
Site Status: Cleanup Started
Contaminant Name: Petroleum-Other
Alternate Site Names: WA DOT DEDENTE BUILDING
Site Rank: Not reported
Has Institutional Control: Not reported
Past VCP: Not reported
Current VCP: Not reported

Map ID
Direction
Distance
Elevation

MAP FINDINGS

Site

Database(s)

EDR ID Number
EPA ID Number

WA DOT DEDENTE BUILDING (Continued)

U003759243

Ground Water: Confirmed Above Cleanup Levels
Surface Water: Not reported
Soil: Confirmed Above Cleanup Levels
Sediment: Not reported
Air: Not reported
Bedrock: Not reported
Responsible Unit: Southwest

LUST:

Name: WA DOT DEDENTE BLDG SITE
Address: 2101 PACIFIC AVE
City,State,Zip: TACOMA, WA 98402
Facility ID: 92371125
Lust Status Type: LUST - Cleanup Started
Cleanup Site ID: 11064
Cleanup Unit Type: Upland
Process Type: Independent Action
Cleanup Unit Name: WA DOT DEDENTE BUILDING
Response Section: Southwest
Release Date: 07/06/1995
Lust Date: 07/06/1995
Region: Southwest
Lust ID: 5620
UST ID: 556471
Contaminant Name: Petroleum-Other
Ground Water: Confirmed Above Cleanup Levels
Surface Water: Not reported
Soil: Confirmed Above Cleanup Levels
Sediment: Not reported
Air: Not reported
Bedrock: Not reported
Lat/Long: 47.2427977 / -122.43564

UST:

Name: WA DOT DEDENTE BUILDING
Address: 2101 PACIFIC AVENUE
City: TACOMA
Zip: 98402
Facility ID: 92371125
Site Id: 556471
UBI: Not reported
Phone Number: Not reported
Decimal Latitude: 47.2427977158105
Decimal Longitude: -122.435648729325

Tank Name: USTE
Tag Number: Not reported
Tank Status: Removed
Tank Status Date: 01/17/2001
Tank Install Date: 01/01/1900
Tank Closure Date: Not reported
Capacity Range: Not reported
Tank Permit Expiration Date: Not reported
Tank Upgrade Date: Not reported
Tank Spill Prevention: Not reported
Tank Overfill Prevention: Not reported

Map ID
Direction
Distance
Elevation

MAP FINDINGS

Site

Database(s)

EDR ID Number
EPA ID Number

WA DOT DEDENTE BUILDING (Continued)

U003759243

Tank Material: Not reported
Tank Construction: Not reported
Tank Tightness Test: Not reported
Tank Corrosion Protection: Not reported
Tank Manifold: Not reported
Tank Release Detection: Not reported
Tank SFC Type: Not reported
Pipe Material: Not reported
Pipe Construction: Not reported
Pipe Primary Release Detection: Not reported
Pipe Second Release Detection: Not reported
Pipe Corrosion Protection: Not reported
Pipe Pumping System: Not reported
Responsible Unit: Southwest
Dispencer/Pump SFC Type: Not reported

Name: WA DOT DEDENTE BUILDING
Address: 2101 PACIFIC AVENUE
City: TACOMA
Zip: 98402

Tank Name: USTN
Tag Number: Not reported
Tank Status: Removed
Tank Status Date: 01/17/2001
Tank Install Date: 01/01/1900
Tank Closure Date: Not reported
Capacity Range: Not reported
Tank Permit Expiration Date: Not reported
Tank Upgrade Date: Not reported
Tank Spill Prevention: Not reported
Tank Overfill Prevention: Not reported
Tank Material: Not reported
Tank Construction: Not reported
Tank Tightness Test: Not reported
Tank Corrosion Protection: Not reported
Tank Manifold: Not reported
Tank Release Detection: Not reported
Tank SFC Type: Not reported
Pipe Material: Not reported
Pipe Construction: Not reported
Pipe Primary Release Detection: Not reported
Pipe Second Release Detection: Not reported
Pipe Corrosion Protection: Not reported
Pipe Pumping System: Not reported
Responsible Unit: Southwest
Dispencer/Pump SFC Type: Not reported

Name: WA DOT DEDENTE BUILDING
Address: 2101 PACIFIC AVENUE
City: TACOMA
Zip: 98402

Tank Name: USTS
Tag Number: Not reported
Tank Status: Removed
Tank Status Date: 01/17/2001

Map ID
Direction
Distance
Elevation

MAP FINDINGS

Site

Database(s)

EDR ID Number
EPA ID Number

WA DOT DEDENTE BUILDING (Continued)

U003759243

Tank Install Date: 01/01/1900
Tank Closure Date: Not reported
Capacity Range: Not reported
Tank Permit Expiration Date: Not reported
Tank Upgrade Date: Not reported
Tank Spill Prevention: Not reported
Tank Overfill Prevention: Not reported
Tank Material: Not reported
Tank Construction: Not reported
Tank Tightness Test: Not reported
Tank Corrosion Protection: Not reported
Tank Manifold: Not reported
Tank Release Detection: Not reported
Tank SFC Type: Not reported
Pipe Material: Not reported
Pipe Construction: Not reported
Pipe Primary Release Detection: Not reported
Pipe Second Release Detection: Not reported
Pipe Corrosion Protection: Not reported
Pipe Pumping System: Not reported
Responsible Unit: Southwest
Dispenser/Pump SFC Type: Not reported

ALLSITES:

Name: WA DOT DEDENTE BLDG SITE
Facility Id: 92371125

BA201
WNW
1/2-1
0.552 mi.
2912 ft.

PUGNETTI PARK
2085 PACIFIC AVE S
TACOMA, WA 98402

WA HSL **1007071036**
WA CSCSL **N/A**
WA ALLSITES
FINDS

Site 2 of 2 in cluster BA

Relative:
Higher
Actual:
56 ft.

HSL:
Name: PUGNETTI PARK
Address: Not reported
City,State,Zip: TACOMA, WA
edr_fstat: WA
edr_fzip: Not reported
edr_fcnty: PIERCE
edr_zip: Not reported
Facility Type: Hazardous Sites List
Facility Status: Awaiting Cleanup
FSID Number: 42385149
Rank: 2
Region: SW
EDR Link ID: 42385149
Region Decode: SOUTHWEST REGIONAL OFFICE

CSCSL:

Name: PUGNETTI PARK
Address: 2085 PACIFIC AVE S
City,State,Zip: TACOMA, WA 98402
Facility ID: 42385149
Region: Southwest
Lat/Long: 47.243418573863 / -122.4358456263
Clean Up Siteid: 4448

Map ID
Direction
Distance
Elevation

MAP FINDINGS

Site

Database(s)

EDR ID Number
EPA ID Number

PUGNETTI PARK (Continued)

1007071036

Site Status: Cleanup Started
Contaminant Name: Non-Halogenated Solvents
Alternate Site Names: Not reported
Site Rank: 2 - Moderate-High Risk
Has Institutional Control: Not reported
Past VCP: Not reported
Current VCP: Not reported
Ground Water: Suspected
Surface Water: Not reported
Soil: Not reported
Sediment: Not reported
Air: Not reported
Bedrock: Not reported
Responsible Unit: Southwest

Name: PUGNETTI PARK
Address: 2085 PACIFIC AVE S
City,State,Zip: TACOMA, WA 98402
Facility ID: 42385149
Region: Southwest
Lat/Long: 47.243418573863 / -122.4358456263
Clean Up Siteid: 4448
Site Status: Cleanup Started
Contaminant Name: Petroleum Products-Unspecified
Alternate Site Names: Not reported
Site Rank: 2 - Moderate-High Risk
Has Institutional Control: Not reported
Past VCP: Not reported
Current VCP: Not reported
Ground Water: Confirmed Above Cleanup Levels
Surface Water: Confirmed Above Cleanup Levels
Soil: Confirmed Above Cleanup Levels
Sediment: Not reported
Air: Suspected
Bedrock: Not reported
Responsible Unit: Southwest

ALLSITES:

Name: PUGNETTI PARK
Facility Id: 42385149

FINDS:

Registry ID: 110015476509

Click Here:

Environmental Interest/Information System:

Washington Facility / Site Identification System (WA-FSIS) provides a means to query and display data maintained by the Washington Department of Ecology. This system contains key information for each facility/site that is currently, or has been, of interest to the Air Quality, Dam Safety, Hazardous Waste, Toxics Cleanup, and Water Quality Programs.

[Click this hyperlink](#) while viewing on your computer to access additional FINDS: detail in the EDR Site Report.

Map ID
Direction
Distance
Elevation

MAP FINDINGS

Site

Database(s)

EDR ID Number
EPA ID Number

202
SW
1/2-1
0.563 mi.
2973 ft.

28TH ST CITY OF TACOMA PROPERTY
2801 PACIFIC AVE
TACOMA, WA 98402

WA HSL
WA CSCSL
WA ALLSITES
FINDS
WA ASBESTOS

1008911997
N/A

Relative:
Higher

Actual:
126 ft.

HSL:
Name: 28TH ST CITY OF TACOMA PROPERTY
Address: Not reported
City,State,Zip: TACOMA, WA
edr_fstat: WA
edr_fzip: Not reported
edr_fcnty: PIERCE
edr_zip: Not reported
Facility Type: Hazardous Sites List
Facility Status: Cleanup Started
FSID Number: 362821
Rank: 5
Region: SW
EDR Link ID: 362821
Region Decode: SOUTHWEST REGIONAL OFFICE

CSCSL:
Name: 28TH ST CITY OF TACOMA PROPERTY
Address: 2801 PACIFIC AVE
City,State,Zip: TACOMA, WA 98402
Facility ID: 362821
Region: Southwest
Lat/Long: 47.236 / -122.434342
Clean Up Siteid: 3208
Site Status: Cleanup Started
Contaminant Name: Petroleum Products-Unspecified
Alternate Site Names: 28TH ST ASPHALT PAVING & CURB/GUTTER IMPROVEMENT,28TH STREET
Site Rank: 5 - Lowest Assessed Risk
Has Institutional Control: Not reported
Past VCP: True
Current VCP: Not reported
Ground Water: Not reported
Surface Water: Not reported
Soil: Confirmed Above Cleanup Levels
Sediment: Not reported
Air: Not reported
Bedrock: Not reported
Responsible Unit: Southwest

ALLSITES:
Name: 28TH ST CITY OF TACOMA PROPERTY
Facility Id: 362821

FINDS:
Registry ID: 110022928144

Click Here:

Environmental Interest/Information System:
Washington Facility / Site Identification System (WA-FSIS) provides a means to query and display data maintained by the Washington Department of Ecology. This system contains key information for each

Map ID
Direction
Distance
Elevation

MAP FINDINGS

Site

Database(s)

EDR ID Number
EPA ID Number

28TH ST CITY OF TACOMA PROPERTY (Continued)

1008911997

facility/site that is currently, or has been, of interest to the Air Quality, Dam Safety, Hazardous Waste, Toxics Cleanup, and Water Quality Programs.

[Click this hyperlink](#) while viewing on your computer to access additional FINDS: detail in the EDR Site Report.

ASBESTOS:

Name:	Not reported
Address:	2801 PACIFIC AVE WAREHOUSE
City,State,Zip:	TACOMA, WA 98402
Facility Type:	Commercial
Parent ID:	0
Form ID:	107063##1210Therm974545
Notice Date:	10/14/2015
Start Date:	10/26/2015
Completion Date:	11/18/2015
Initial:	1
Amended:	Not reported
On Hold:	Not reported
Off Hold:	Not reported
Emergency:	Not reported
Site Hours Start:	7:00 a.m.
Site Hours End:	3:30 p.m.
Sunday:	Not reported
Monday:	1
Tuesday:	1
Wednesday:	1
Thursday:	1
Friday:	1
Saturday:	Not reported
Contractor ID:	Not reported
Phone:	253-984-1818
Job Site CAS:	Jason Watson
Project Form Email:	debif@ttnw-inc.com
Property Owner Name:	Jack & Jil White
Property Owner Agent:	Not reported
Property Owner Company:	Thermatech Northwest Inc (ABCN00001210)
Property Owner Address:	2341 N 28th St
Property Owner City:	Tacoma
Property Owner State:	WA
Property Owner Zip4:	98403
Property Owner Phone:	253-381-8353
Job Site Room:	Warehouse
Facility Age:	1948
Facility Size:	7930 sq.ft.
Facility Remodel:	1
Facility Demo:	Not reported
Facility Repair:	Not reported
Facility Maint:	Not reported
Removed:	1
Encapsulated:	Not reported
Quantity Sq Ft:	400
Fireproofing:	Not reported
Popcorn Ceiling:	Not reported
CAB:	Not reported
Sheet Vinyl:	Not reported
Asbestos Paper:	Not reported

Map ID
Direction
Distance
Elevation

MAP FINDINGS

Site

Database(s)

EDR ID Number
EPA ID Number

28TH ST CITY OF TACOMA PROPERTY (Continued)

1008911997

Boiler Insulation:	Not reported
Duct Paper:	Not reported
VAT:	Not reported
Roofing:	Not reported
Sq Ft Other:	1
Sq Ft Other Text:	Mastic
Quantity Lin Ft:	Not reported
Mag Pipe Insulation:	Not reported
Air Cell Pipe Insulation:	Not reported
Ducting Insulation:	Not reported
Cement Asbestos Pipe:	Not reported
Mudded Pipe Insulation:	Not reported
Duct Tape:	Not reported
Lin Ft Other1:	Not reported
Lin Ft Other1 Text:	Not reported
Lin Ft Other2:	Not reported
Lin Ft Other2 Text:	Not reported
Indoors:	1
Outdoors:	Not reported
Neg Pres Enclosure:	Not reported
Glove Bag:	Not reported
Mini Enclosure:	Not reported
Critical Barriers:	1
Wrap And Cut:	Not reported
Wet Methods:	1
HEPA Vacuum:	1
MANUALMETHODS :	1
Other CM1:	Not reported
Other CM1 Text:	Not reported
Other CM2:	Not reported
Other CM2 Text:	Not reported
Half Mask APR:	1
Full Face APR:	Not reported
PAPR:	Not reported
Type C Continuous:	Not reported
Type C Pressure:	Not reported
Other Resp Pro:	Not reported
Other Resp Pro Text:	Not reported
Comments:	Not reported
Date Time Submitted:	2015-10-14 13:40:53
Submitter IP Address:	75.151.101.37
Region:	3
UBI:	601725020
Notice type:	Initial
Project Type:	Other Square Footage
Supervisor:	Jason Watson ()
Supervisor Phone:	Not reported
Certificate Status:	ACTIVE
Name:	Not reported
Address:	2801 PACIFIC AVE WAREHOUSE
City,State,Zip:	TACOMA, WA 98402
Facility Type:	Commercial
Parent ID:	107063
Form ID:	107546##1210Therm764368
Notice Date:	10/27/2015
Start Date:	10/26/2015

Map ID
Direction
Distance
Elevation

MAP FINDINGS

Site

Database(s)

EDR ID Number
EPA ID Number

28TH ST CITY OF TACOMA PROPERTY (Continued)

1008911997

Completion Date:	11/18/2015
Initial:	Not reported
Amended:	1
On Hold:	1
Off Hold:	Not reported
Emergency:	Not reported
Site Hours Start:	7:00 a.m.
Site Hours End:	3:30 p.m.
Sunday:	Not reported
Monday:	1
Tuesday:	1
Wednesday:	1
Thursday:	1
Friday:	1
Saturday:	Not reported
Contractor ID:	Not reported
Phone:	253-984-1818
Job Site CAS:	Jason Watson
Project Form Email:	debif@ttnw-inc.com
Property Owner Name:	Jack & Jil White
Property Owner Agent:	Not reported
Property Owner Company:	Thermatech Northwest Inc (ABCN00001210)
Property Owner Address:	2341 N 28th St
Property Owner City:	Tacoma
Property Owner State:	WA
Property Owner Zip4:	98403
Property Owner Phone:	253-381-8353
Job Site Room:	Warehouse
Facility Age:	1948
Facility Size:	7930 sq.ft.
Facility Remodel:	1
Facility Demo:	Not reported
Facility Repair:	Not reported
Facility Maint:	Not reported
Removed:	1
Encapsulated:	Not reported
Quantity Sq Ft:	400
Fireproofing:	Not reported
Popcorn Ceiling:	Not reported
CAB:	Not reported
Sheet Vinyl:	Not reported
Asbestos Paper:	Not reported
Boiler Insulation:	Not reported
Duct Paper:	Not reported
VAT:	Not reported
Roofing:	Not reported
Sq Ft Other:	1
Sq Ft Other Text:	Mastic
Quantity Lin Ft:	Not reported
Mag Pipe Insulation:	Not reported
Air Cell Pipe Insulation:	Not reported
Ducting Insulation:	Not reported
Cement Asbestos Pipe:	Not reported
Mudded Pipe Insulation:	Not reported
Duct Tape:	Not reported
Lin Ft Other1:	Not reported
Lin Ft Other1 Text:	Not reported

Map ID
Direction
Distance
Elevation

MAP FINDINGS

Site

Database(s)

EDR ID Number
EPA ID Number

28TH ST CITY OF TACOMA PROPERTY (Continued)

1008911997

Lin Ft Other2:	Not reported
Lin Ft Other2 Text:	Not reported
Indoors:	1
Outdoors:	Not reported
Neg Pres Enclosure:	Not reported
Glove Bag:	Not reported
Mini Enclosure:	Not reported
Critical Barriers:	1
Wrap And Cut:	Not reported
Wet Methods:	1
HEPA Vacuum:	1
MANUALMETHODS :	1
Other CM1:	Not reported
Other CM1 Text:	Not reported
Other CM2:	Not reported
Other CM2 Text:	Not reported
Half Mask APR:	1
Full Face APR:	Not reported
PAPR:	Not reported
Type C Continuous:	Not reported
Type C Pressure:	Not reported
Other Resp Pro:	Not reported
Other Resp Pro Text:	Not reported
Comments:	ON HOLD Tuesday 10-27-15 at 730am
Date Time Submitted:	2015-10-27 07:31:46
Submitter IP Address:	75.151.101.37
Region:	3
UBI:	601725020
Notice type:	Initial
Project Type:	Other Square Footage
Supervisor:	Jason Watson ()
Supervisor Phone:	Not reported
Certificate Status:	ACTIVE
Name:	Not reported
Address:	2801 PACIFIC AVE WAREHOUSE
City,State,Zip:	TACOMA, WA 98402
Facility Type:	Commercial
Parent ID:	107063
Form ID:	107584##1210Therm803790
Notice Date:	10/27/2015
Start Date:	10/26/2015
Completion Date:	10/27/2015
Initial:	Not reported
Amended:	1
On Hold:	Not reported
Off Hold:	1
Emergency:	Not reported
Site Hours Start:	7:00 a.m.
Site Hours End:	1:45 p.m.
Sunday:	Not reported
Monday:	1
Tuesday:	Not reported
Wednesday:	Not reported
Thursday:	Not reported
Friday:	Not reported
Saturday:	Not reported

Map ID
Direction
Distance
Elevation

MAP FINDINGS

Site

Database(s)

EDR ID Number
EPA ID Number

28TH ST CITY OF TACOMA PROPERTY (Continued)

1008911997

Contractor ID:	Not reported
Phone:	253-984-1818
Job Site CAS:	Jason Watson
Project Form Email:	debif@ttnw-inc.com
Property Owner Name:	Jack & Jil White
Property Owner Agent:	Not reported
Property Owner Company:	Thermatech Northwest Inc (ABCN00001210)
Property Owner Address:	2341 N 28th St
Property Owner City:	Tacoma
Property Owner State:	WA
Property Owner Zip4:	98403
Property Owner Phone:	253-381-8353
Job Site Room:	Warehouse
Facility Age:	1948
Facility Size:	7930 sq.ft.
Facility Remodel:	1
Facility Demo:	Not reported
Facility Repair:	Not reported
Facility Maint:	Not reported
Removed:	1
Encapsulated:	Not reported
Quantity Sq Ft:	400
Fireproofing:	Not reported
Popcorn Ceiling:	Not reported
CAB:	Not reported
Sheet Vinyl:	Not reported
Asbestos Paper:	Not reported
Boiler Insulation:	Not reported
Duct Paper:	Not reported
VAT:	Not reported
Roofing:	Not reported
Sq Ft Other:	1
Sq Ft Other Text:	Mastic
Quantity Lin Ft:	Not reported
Mag Pipe Insulation:	Not reported
Air Cell Pipe Insulation:	Not reported
Ducting Insulation:	Not reported
Cement Asbestos Pipe:	Not reported
Mudded Pipe Insulation:	Not reported
Duct Tape:	Not reported
Lin Ft Other1:	Not reported
Lin Ft Other1 Text:	Not reported
Lin Ft Other2:	Not reported
Lin Ft Other2 Text:	Not reported
Indoors:	1
Outdoors:	Not reported
Neg Pres Enclosure:	Not reported
Glove Bag:	Not reported
Mini Enclosure:	Not reported
Critical Barriers:	1
Wrap And Cut:	Not reported
Wet Methods:	1
HEPA Vacuum:	1
MANUALMETHODS :	1
Other CM1:	Not reported
Other CM1 Text:	Not reported
Other CM2:	Not reported

Map ID
Direction
Distance
Elevation

MAP FINDINGS

Site

Database(s)

EDR ID Number
EPA ID Number

28TH ST CITY OF TACOMA PROPERTY (Continued)

1008911997

Other CM2 Text: Not reported
Half Mask APR: 1
Full Face APR: Not reported
PAPR: Not reported
Type C Continuous: Not reported
Type C Pressure: Not reported
Other Resp Pro: Not reported
Other Resp Pro Text: Not reported
Comments: OFF HOLD and completed at of Tuesday 10-27-15
Date Time Submitted: 2015-10-27 13:48:56
Submitter IP Address: 75.151.101.37
Region: 3
UBI: 601725020
Notice type: Initial
Project Type: Other Square Footage
Supervisor: Jason Watson ()
Supervisor Phone: Not reported
Certificate Status: ACTIVE

203
WSW
1/2-1
0.569 mi.
3005 ft.

Relative:
Higher

Actual:
115 ft.

SMITTYS FLEET SVC INC
2718 PACIFIC AVE
TACOMA, WA 98402

WA CSCSL
WA LUST
WA UST
WA SWRCY
WA ALLSITES
RCRA NonGen / NLR
FINDS
ECHO

1000838597
WAD988513842

CSCSL:
Name: SMITTYS FLEET SERVICE
Address: 2718 PACIFIC AVE
City,State,Zip: TACOMA, WA 98402
Facility ID: 5947319
Region: Southwest
Lat/Long: 47.23625 / -122.43498
Clean Up Siteid: 7678
Site Status: Awaiting Cleanup
Contaminant Name: Petroleum-Other
Alternate Site Names: Smittys Fleet Svc Inc
Site Rank: Not reported
Has Institutional Control: Not reported
Past VCP: Not reported
Current VCP: Not reported
Ground Water: Not reported
Surface Water: Not reported
Soil: Confirmed Above Cleanup Levels
Sediment: Not reported
Air: Not reported
Bedrock: Not reported
Responsible Unit: Southwest

LUST:
Name: SMITTYS FLEET SERVICE
Address: 2718 PACIFIC AVE
City,State,Zip: TACOMA, WA 98402
Facility ID: 5947319
Lust Status Type: LUST - Awaiting Cleanup

Map ID
Direction
Distance
Elevation

MAP FINDINGS

Site

Database(s)

EDR ID Number
EPA ID Number

SMITTYS FLEET SVC INC (Continued)

1000838597

Cleanup Site ID: 7678
Cleanup Unit Type: Upland
Process Type: Independent Action
Cleanup Unit Name: Smittys Fleet Svc Inc
Response Section: Southwest
Release Date: 10/22/1990
Lust Date: 10/22/1990
Region: Southwest
Lust ID: 1727
UST ID: 200357
Contaminant Name: Petroleum-Other
Ground Water: Not reported
Surface Water: Not reported
Soil: Confirmed Above Cleanup Levels
Sediment: Not reported
Air: Not reported
Bedrock: Not reported
Lat/Long: 47.23625 / -122.43498

UST:

Name: SMITTYS FLEET SERVICE
Address: 2718 PACIFIC AVE
City: TACOMA
Zip: 98402
Facility ID: 5947319
Site Id: 200357
UBI: Not reported
Phone Number: Not reported
Decimal Latitude: 47.23625
Decimal Longitude: -122.43498

Tank Name: 1.L/FREE
Tag Number: Not reported
Tank Status: Removed
Tank Status Date: 02/03/2000
Tank Install Date: 12/31/1964
Tank Closure Date: Not reported
Capacity Range: 2,001 to 4,999 Gallons
Tank Permit Expiration Date: Not reported
Tank Upgrade Date: Not reported
Tank Spill Prevention: Not reported
Tank Overfill Prevention: Not reported
Tank Material: Steel
Tank Construction: Not reported
Tank Tightness Test: Not reported
Tank Corrosion Protection: Not reported
Tank Manifold: Not reported
Tank Release Detection: Not reported
Tank SFC Type: Not reported
Pipe Material: Steel
Pipe Construction: Not reported
Pipe Primary Release Detection: Not reported
Pipe Second Release Detection: Not reported
Pipe Corrosion Protection: Not reported
Pipe Pumping System: Not reported
Responsible Unit: Southwest
Dispenser/Pump SFC Type: Not reported

Map ID
Direction
Distance
Elevation

MAP FINDINGS

Site

Database(s)

EDR ID Number
EPA ID Number

SMITTYS FLEET SVC INC (Continued)

1000838597

Name: SMITTYS FLEET SERVICE
Address: 2718 PACIFIC AVE
City: TACOMA
Zip: 98402

Tank Name: 2.REGULAR
Tag Number: Not reported
Tank Status: Removed
Tank Status Date: 02/03/2000
Tank Install Date: 12/31/1964
Tank Closure Date: Not reported
Capacity Range: 2,001 to 4,999 Gallons
Tank Permit Expiration Date: Not reported
Tank Upgrade Date: Not reported
Tank Spill Prevention: Not reported
Tank Overfill Prevention: Not reported
Tank Material: Steel
Tank Construction: Not reported
Tank Tightness Test: Not reported
Tank Corrosion Protection: Not reported
Tank Manifold: Not reported
Tank Release Detection: Not reported
Tank SFC Type: Not reported
Pipe Material: Steel
Pipe Construction: Not reported
Pipe Primary Release Detection: Not reported
Pipe Second Release Detection: Not reported
Pipe Corrosion Protection: Not reported
Pipe Pumping System: Not reported
Responsible Unit: Southwest
Dispenser/Pump SFC Type: Not reported

Name: SMITTYS FLEET SERVICE
Address: 2718 PACIFIC AVE
City: TACOMA
Zip: 98402

Tank Name: 3.DIES-FRT
Tag Number: Not reported
Tank Status: Removed
Tank Status Date: 02/03/2000
Tank Install Date: 01/01/1964
Tank Closure Date: Not reported
Capacity Range: 2,001 to 4,999 Gallons
Tank Permit Expiration Date: Not reported
Tank Upgrade Date: Not reported
Tank Spill Prevention: Not reported
Tank Overfill Prevention: Not reported
Tank Material: Steel
Tank Construction: Not reported
Tank Tightness Test: Not reported
Tank Corrosion Protection: Not reported
Tank Manifold: Not reported
Tank Release Detection: Not reported
Tank SFC Type: Not reported
Pipe Material: Steel
Pipe Construction: Not reported

Map ID
Direction
Distance
Elevation

MAP FINDINGS

Site

Database(s)

EDR ID Number
EPA ID Number

SMITTYS FLEET SVC INC (Continued)

1000838597

Pipe Primary Release Detection: Not reported
Pipe Second Release Detection: Not reported
Pipe Corrosion Protection: Not reported
Pipe Pumping System: Not reported
Responsible Unit: Southwest
Dispencer/Pump SFC Type: Not reported

Name: SMITTYS FLEET SERVICE
Address: 2718 PACIFIC AVE
City: TACOMA
Zip: 98402

Tank Name: 4.DIES-BLD
Tag Number: Not reported
Tank Status: Removed
Tank Status Date: 02/03/2000
Tank Install Date: 01/01/1964
Tank Closure Date: Not reported
Capacity Range: 2,001 to 4,999 Gallons
Tank Permit Expiration Date: Not reported
Tank Upgrade Date: Not reported
Tank Spill Prevention: Not reported
Tank Overfill Prevention: Not reported
Tank Material: Steel
Tank Construction: Not reported
Tank Tightness Test: Not reported
Tank Corrosion Protection: Not reported
Tank Manifold: Not reported
Tank Release Detection: Not reported
Tank SFC Type: Not reported
Pipe Material: Steel
Pipe Construction: Not reported
Pipe Primary Release Detection: Not reported
Pipe Second Release Detection: Not reported
Pipe Corrosion Protection: Not reported
Pipe Pumping System: Not reported
Responsible Unit: Southwest
Dispencer/Pump SFC Type: Not reported

Name: SMITTYS FLEET SERVICE
Address: 2718 PACIFIC AVE
City: TACOMA
Zip: 98402

Tank Name: 5.DRAIN OIL
Tag Number: Not reported
Tank Status: Removed
Tank Status Date: 02/03/2000
Tank Install Date: 01/01/1964
Tank Closure Date: Not reported
Capacity Range: Not reported
Tank Permit Expiration Date: Not reported
Tank Upgrade Date: Not reported
Tank Spill Prevention: Not reported
Tank Overfill Prevention: Not reported
Tank Material: Steel
Tank Construction: Not reported

Map ID
Direction
Distance
Elevation

MAP FINDINGS

Site

Database(s)

EDR ID Number
EPA ID Number

SMITTYS FLEET SVC INC (Continued)

1000838597

Tank Tightness Test: Not reported
Tank Corrosion Protection: Not reported
Tank Manifold: Not reported
Tank Release Detection: Not reported
Tank SFC Type: Not reported
Pipe Material: Steel
Pipe Construction: Not reported
Pipe Primary Release Detection: Not reported
Pipe Second Release Detection: Not reported
Pipe Corrosion Protection: Not reported
Pipe Pumping System: Not reported
Responsible Unit: Southwest
Dispenser/Pump SFC Type: Not reported

SWRCY:

Name: D&D AUTOMOTIVE
Address: 2718 PACIFIC AVENUE
City,State,Zip: TACOMA, WA 98402
Phone: 253-383-3307
Website: Not reported
Material Accepted: Used Motor Oil & Filters
Type: Residential
Service Type: Dropoff
Hours: Mon-Fri 8am-5pm
Comments: Will take up to 5 gallons.
Material Category: Automotive
Organization ID: 1174
Organization Name: D&D Automotive
Organization Contact: No Longer Tracked
Organization Email: No Longer Tracked
E-Cycle: No
Light Recycle: No

ALLSITES:

Name: SMITTYS FLEET SVC INC
Facility Id: 5947319

RCRA Listings:

Date Form Received by Agency: 1998-09-29 00:00:00.0
Handler Name: SMITTYS FLEET SVC INC
Handler Address: 2718 PACIFIC AVE
Handler City,State,Zip: TACOMA, WA 98402
EPA ID: WAD988513842
Contact Name: Not reported
Contact Address: Not reported
Contact City,State,Zip: Not reported
Contact Telephone: Not reported
Contact Fax: Not reported
Contact Email: Not reported
Contact Title: Not reported
EPA Region: 10
Land Type: Other
Federal Waste Generator Description: Not a generator, verified
Non-Notifier: Not reported
Biennial Report Cycle: Not reported
Accessibility: Not reported

Map ID
Direction
Distance
Elevation

MAP FINDINGS

Site

Database(s)

EDR ID Number
EPA ID Number

SMITTYS FLEET SVC INC (Continued)

1000838597

Active Site Indicator:	Not reported
State District Owner:	WA
State District:	SWRO
Mailing Address:	2220 S TACOMA WAY
Mailing City,State,Zip:	TACOMA, WA 98409
Owner Name:	SMITTYS FLEET SVC INC
Owner Type:	Private
Operator Name:	SMITTYS FLEET SVC INC
Operator Type:	Private
Short-Term Generator Activity:	No
Importer Activity:	No
Mixed Waste Generator:	No
Transporter Activity:	No
Transfer Facility Activity:	No
Recycler Activity with Storage:	No
Small Quantity On-Site Burner Exemption:	No
Smelting Melting and Refining Furnace Exemption:	No
Underground Injection Control:	No
Off-Site Waste Receipt:	No
Universal Waste Indicator:	No
Universal Waste Destination Facility:	No
Federal Universal Waste:	No
Active Site Fed-Reg Treatment Storage and Disposal Facility:	Not reported
Active Site Converter Treatment storage and Disposal Facility:	Not reported
Active Site State-Reg Treatment Storage and Disposal Facility:	Not reported
Active Site State-Reg Handler:	---
Federal Facility Indicator:	Not reported
Hazardous Secondary Material Indicator:	NN
Sub-Part K Indicator:	Not reported
Commercial TSD Indicator:	No
Treatment Storage and Disposal Type:	Not reported
2018 GPRA Permit Baseline:	Not on the Baseline
2018 GPRA Renewals Baseline:	Not on the Baseline
Permit Renewals Workload Universe:	Not reported
Permit Workload Universe:	Not reported
Permit Progress Universe:	Not reported
Post-Closure Workload Universe:	Not reported
Closure Workload Universe:	Not reported
202 GPRA Corrective Action Baseline:	No
Corrective Action Workload Universe:	No
Subject to Corrective Action Universe:	No
Non-TSDFs Where RCRA CA has Been Imposed Universe:	No
TSDFs Potentially Subject to CA Under 3004 (u)/(v) Universe:	No
TSDFs Only Subject to CA under Discretionary Auth Universe:	No
Corrective Action Priority Ranking:	No NCAPS ranking
Environmental Control Indicator:	No
Institutional Control Indicator:	No
Human Exposure Controls Indicator:	N/A
Groundwater Controls Indicator:	N/A
Operating TSDF Universe:	Not reported
Full Enforcement Universe:	Not reported
Significant Non-Complier Universe:	No
Unaddressed Significant Non-Complier Universe:	No
Addressed Significant Non-Complier Universe:	No
Significant Non-Complier With a Compliance Schedule Universe:	No
Financial Assurance Required:	Not reported
Handler Date of Last Change:	2018-05-07 14:31:53.0

Map ID
Direction
Distance
Elevation

MAP FINDINGS

Site

Database(s)

EDR ID Number
EPA ID Number

SMITTYS FLEET SVC INC (Continued)

1000838597

Recognized Trader-Importer:	No
Recognized Trader-Exporter:	No
Importer of Spent Lead Acid Batteries:	No
Exporter of Spent Lead Acid Batteries:	No
Recycler Activity Without Storage:	No
Manifest Broker:	No
Sub-Part P Indicator:	Not reported

Handler - Owner Operator:

Owner/Operator Indicator:	Owner
Owner/Operator Name:	SMITTYS FLEET SVC INC
Legal Status:	Private
Date Became Current:	Not reported
Date Ended Current:	Not reported
Owner/Operator Address:	2718 PACIFIC AVE
Owner/Operator City,State,Zip:	TACOMA, WA 98402
Owner/Operator Telephone:	000-000-0000
Owner/Operator Telephone Ext:	Not reported
Owner/Operator Fax:	Not reported
Owner/Operator Email:	Not reported

Owner/Operator Indicator:	Owner
Owner/Operator Name:	SMITTYS FLEET SVC INC
Legal Status:	Private
Date Became Current:	Not reported
Date Ended Current:	Not reported
Owner/Operator Address:	2718 PACIFIC AVE
Owner/Operator City,State,Zip:	TACOMA, WA 98402
Owner/Operator Telephone:	000-000-0000
Owner/Operator Telephone Ext:	Not reported
Owner/Operator Fax:	Not reported
Owner/Operator Email:	Not reported

Owner/Operator Indicator:	Operator
Owner/Operator Name:	SMITTYS FLEET SVC INC
Legal Status:	Private
Date Became Current:	Not reported
Date Ended Current:	Not reported
Owner/Operator Address:	2718 PACIFIC AVE
Owner/Operator City,State,Zip:	TACOMA, WA 98402-2807
Owner/Operator Telephone:	000-000-0000
Owner/Operator Telephone Ext:	Not reported
Owner/Operator Fax:	Not reported
Owner/Operator Email:	Not reported

Owner/Operator Indicator:	Owner
Owner/Operator Name:	SMITTYS FLEET SVC INC
Legal Status:	Private
Date Became Current:	Not reported
Date Ended Current:	Not reported
Owner/Operator Address:	2718 PACIFIC AVE
Owner/Operator City,State,Zip:	TACOMA, WA 98402
Owner/Operator Telephone:	000-000-0000
Owner/Operator Telephone Ext:	Not reported
Owner/Operator Fax:	Not reported
Owner/Operator Email:	Not reported

Map ID
Direction
Distance
Elevation

MAP FINDINGS

Site

Database(s)

EDR ID Number
EPA ID Number

SMITTYS FLEET SVC INC (Continued)

1000838597

Owner/Operator Indicator:	Operator
Owner/Operator Name:	SMITTYS FLEET SVC INC
Legal Status:	Private
Date Became Current:	Not reported
Date Ended Current:	Not reported
Owner/Operator Address:	2718 PACIFIC AVE
Owner/Operator City,State,Zip:	TACOMA, WA 98402
Owner/Operator Telephone:	000-000-0000
Owner/Operator Telephone Ext:	Not reported
Owner/Operator Fax:	Not reported
Owner/Operator Email:	Not reported

Owner/Operator Indicator:	Owner
Owner/Operator Name:	SEE PAPER COPY
Legal Status:	Private
Date Became Current:	Not reported
Date Ended Current:	Not reported
Owner/Operator Address:	2718 PACIFIC AVE
Owner/Operator City,State,Zip:	TACOMA, WA 98402
Owner/Operator Telephone:	000-000-0000
Owner/Operator Telephone Ext:	Not reported
Owner/Operator Fax:	Not reported
Owner/Operator Email:	Not reported

Owner/Operator Indicator:	Operator
Owner/Operator Name:	SMITTYS FLEET SVC INC
Legal Status:	Private
Date Became Current:	Not reported
Date Ended Current:	Not reported
Owner/Operator Address:	2718 PACIFIC AVE
Owner/Operator City,State,Zip:	TACOMA, WA 98402
Owner/Operator Telephone:	000-000-0000
Owner/Operator Telephone Ext:	Not reported
Owner/Operator Fax:	Not reported
Owner/Operator Email:	Not reported

Owner/Operator Indicator:	Owner
Owner/Operator Name:	SMITTYS FLEET SVC INC
Legal Status:	Private
Date Became Current:	Not reported
Date Ended Current:	Not reported
Owner/Operator Address:	2718 PACIFIC AVE
Owner/Operator City,State,Zip:	TACOMA, WA 98402
Owner/Operator Telephone:	000-000-0000
Owner/Operator Telephone Ext:	Not reported
Owner/Operator Fax:	Not reported
Owner/Operator Email:	Not reported

Owner/Operator Indicator:	Owner
Owner/Operator Name:	SMITTYS FLEET S S
Legal Status:	Private
Date Became Current:	1996-05-03 00:00:00.
Date Ended Current:	Not reported
Owner/Operator Address:	2718 PACIFIC AVE
Owner/Operator City,State,Zip:	TACOMA, WA 98402-2807
Owner/Operator Telephone:	000-000-0000
Owner/Operator Telephone Ext:	Not reported

Map ID
Direction
Distance
Elevation

MAP FINDINGS

Site

Database(s)

EDR ID Number
EPA ID Number

SMITTYS FLEET SVC INC (Continued)

1000838597

Owner/Operator Fax: Not reported
Owner/Operator Email: Not reported

Owner/Operator Indicator: Operator
Owner/Operator Name: SMITTYS FLEET SVC INC
Legal Status: Private
Date Became Current: Not reported
Date Ended Current: Not reported
Owner/Operator Address: 2718 PACIFIC AVE
Owner/Operator City,State,Zip: TACOMA, WA 98402
Owner/Operator Telephone: 000-000-0000
Owner/Operator Telephone Ext: Not reported
Owner/Operator Fax: Not reported
Owner/Operator Email: Not reported

Owner/Operator Indicator: Owner
Owner/Operator Name: SMITTYS FLEET SVC INC
Legal Status: Private
Date Became Current: Not reported
Date Ended Current: Not reported
Owner/Operator Address: 2718 PACIFIC AVE
Owner/Operator City,State,Zip: TACOMA, WA 98402
Owner/Operator Telephone: 000-000-0000
Owner/Operator Telephone Ext: Not reported
Owner/Operator Fax: Not reported
Owner/Operator Email: Not reported

Owner/Operator Indicator: Owner
Owner/Operator Name: SMITTYS FLEET SVC INC
Legal Status: Private
Date Became Current: 1996-05-03 00:00:00.
Date Ended Current: Not reported
Owner/Operator Address: 2718 PACIFIC AVE
Owner/Operator City,State,Zip: TACOMA, WA 98402
Owner/Operator Telephone: 000-000-0000
Owner/Operator Telephone Ext: Not reported
Owner/Operator Fax: Not reported
Owner/Operator Email: Not reported

Historic Generators:
Receive Date: 1998-09-29 00:00:00.0
Handler Name: SMITTYS FLEET SVC INC
Federal Waste Generator Description: Not a generator, verified
State District Owner: WA
Large Quantity Handler of Universal Waste: No
Recognized Trader Importer: No
Recognized Trader Exporter: No
Spent Lead Acid Battery Importer: No
Spent Lead Acid Battery Exporter: No
Current Record: No
Non Storage Recycler Activity: Not reported
Electronic Manifest Broker: Not reported

Receive Date: 1998-09-29 00:00:00.0
Handler Name: SMITTYS FLEET SVC INC
Federal Waste Generator Description: Not a generator, verified
State District Owner: WA

Map ID
Direction
Distance
Elevation

MAP FINDINGS

Site

Database(s)

EDR ID Number
EPA ID Number

SMITTYS FLEET SVC INC (Continued)

1000838597

Large Quantity Handler of Universal Waste: No
Recognized Trader Importer: No
Recognized Trader Exporter: No
Spent Lead Acid Battery Importer: No
Spent Lead Acid Battery Exporter: No
Current Record: No
Non Storage Recycler Activity: Not reported
Electronic Manifest Broker: Not reported

Receive Date: 1998-09-29 00:00:00.0
Handler Name: SMITTYS FLEET SVC INC
Federal Waste Generator Description: Not a generator, verified
State District Owner: WA
Large Quantity Handler of Universal Waste: No
Recognized Trader Importer: No
Recognized Trader Exporter: No
Spent Lead Acid Battery Importer: No
Spent Lead Acid Battery Exporter: No
Current Record: Yes
Non Storage Recycler Activity: Not reported
Electronic Manifest Broker: Not reported

Receive Date: 1993-12-31 00:00:00.0
Handler Name: SMITTYS FLEET SVC INC
Federal Waste Generator Description: Small Quantity Generator
State District Owner: WA
Large Quantity Handler of Universal Waste: No
Recognized Trader Importer: No
Recognized Trader Exporter: No
Spent Lead Acid Battery Importer: No
Spent Lead Acid Battery Exporter: No
Current Record: No
Non Storage Recycler Activity: Not reported
Electronic Manifest Broker: Not reported

Receive Date: 1994-01-01 00:00:00.0
Handler Name: SMITTYS FLEET SVC INC
Federal Waste Generator Description: Not a generator, verified
State District Owner: WA
Large Quantity Handler of Universal Waste: No
Recognized Trader Importer: No
Recognized Trader Exporter: No
Spent Lead Acid Battery Importer: No
Spent Lead Acid Battery Exporter: No
Current Record: No
Non Storage Recycler Activity: Not reported
Electronic Manifest Broker: Not reported

List of NAICS Codes and Descriptions:

NAICS Code: 811111
NAICS Description: GENERAL AUTOMOTIVE REPAIR

Facility Has Received Notices of Violation:

No Violations Found:

Map ID
Direction
Distance
Elevation

MAP FINDINGS

Site

Database(s)

EDR ID Number
EPA ID Number

SMITTYS FLEET SVC INC (Continued)

1000838597

Evaluation Action Summary:

No Evaluations Found:

FINDS:

Registry ID: 110005380783

Click Here:

Environmental Interest/Information System:

Washington Facility / Site Identification System (WA-FSIS) provides a means to query and display data maintained by the Washington Department of Ecology. This system contains key information for each facility/site that is currently, or has been, of interest to the Air Quality, Dam Safety, Hazardous Waste, Toxics Cleanup, and Water Quality Programs.

RCRAInfo is a national information system that supports the Resource Conservation and Recovery Act (RCRA) program through the tracking of events and activities related to facilities that generate, transport, and treat, store, or dispose of hazardous waste. RCRAInfo allows RCRA program staff to track the notification, permit, compliance, and corrective action activities required under RCRA.

[Click this hyperlink](#) while viewing on your computer to access additional FINDS: detail in the EDR Site Report.

ECHO:

Envid: 1000838597
Registry ID: 110005380783
DFR URL: <http://echo.epa.gov/detailed-facility-report?fid=110005380783>
Name: SMITTYS FLEET SVC INC
Address: 2718 PACIFIC AVE
City,State,Zip: TACOMA, WA 98402

BB204
WNW
1/2-1
0.581 mi.
3067 ft.

UNION STATION MUSEUM
1917 PACIFIC AVE SO
TACOMA, WA 98402

WA CSCSL
WA LUST
WA UST
WA ALLSITES

U003352715
N/A

Site 1 of 3 in cluster BB

Relative:
Higher
Actual:
48 ft.

CSCSL:

Name: WA HISTORICAL SOCIETY UNION ST STATION MUSEUM
Address: 1917 PACIFIC AVE S
City,State,Zip: TACOMA, WA 98402
Facility ID: 54459981
Region: Southwest
Lat/Long: 47.24448 / -122.43655
Clean Up Siteid: 9641
Site Status: Cleanup Started
Contaminant Name: Benzene
Alternate Site Names: UNION STATION MUSEUM
Site Rank: Not reported
Has Institutional Control: Not reported
Past VCP: Not reported
Current VCP: Not reported
Ground Water: Suspected
Surface Water: Not reported

Map ID
Direction
Distance
Elevation

MAP FINDINGS

Site

Database(s)

EDR ID Number
EPA ID Number

UNION STATION MUSEUM (Continued)

U003352715

Soil: Suspected
Sediment: Not reported
Air: Not reported
Bedrock: Not reported
Responsible Unit: Southwest

Name: WA HISTORICAL SOCIETY UNION ST STATION MUSEUM
Address: 1917 PACIFIC AVE S
City,State,Zip: TACOMA, WA 98402
Facility ID: 54459981
Region: Southwest
Lat/Long: 47.24448 / -122.43655
Clean Up Siteid: 9641
Site Status: Cleanup Started
Contaminant Name: Other Non-Halogenated Organics
Alternate Site Names: UNION STATION MUSEUM
Site Rank: Not reported
Has Institutional Control: Not reported
Past VCP: Not reported
Current VCP: Not reported
Ground Water: Suspected
Surface Water: Not reported
Soil: Suspected
Sediment: Not reported
Air: Not reported
Bedrock: Not reported
Responsible Unit: Southwest

Name: WA HISTORICAL SOCIETY UNION ST STATION MUSEUM
Address: 1917 PACIFIC AVE S
City,State,Zip: TACOMA, WA 98402
Facility ID: 54459981
Region: Southwest
Lat/Long: 47.24448 / -122.43655
Clean Up Siteid: 9641
Site Status: Cleanup Started
Contaminant Name: Petroleum-Diesel
Alternate Site Names: UNION STATION MUSEUM
Site Rank: Not reported
Has Institutional Control: Not reported
Past VCP: Not reported
Current VCP: Not reported
Ground Water: Suspected
Surface Water: Not reported
Soil: Confirmed Above Cleanup Levels
Sediment: Not reported
Air: Not reported
Bedrock: Not reported
Responsible Unit: Southwest

Name: WA HISTORICAL SOCIETY UNION ST STATION MUSEUM
Address: 1917 PACIFIC AVE S
City,State,Zip: TACOMA, WA 98402
Facility ID: 54459981
Region: Southwest
Lat/Long: 47.24448 / -122.43655
Clean Up Siteid: 9641

Map ID
Direction
Distance
Elevation

MAP FINDINGS

Site

Database(s)

EDR ID Number
EPA ID Number

UNION STATION MUSEUM (Continued)

U003352715

Site Status: Cleanup Started
Contaminant Name: Petroleum-Gasoline
Alternate Site Names: UNION STATION MUSEUM
Site Rank: Not reported
Has Institutional Control: Not reported
Past VCP: Not reported
Current VCP: Not reported
Ground Water: Suspected
Surface Water: Not reported
Soil: Confirmed Above Cleanup Levels
Sediment: Not reported
Air: Not reported
Bedrock: Not reported
Responsible Unit: Southwest

Name: WA HISTORICAL SOCIETY UNION ST STATION MUSEUM
Address: 1917 PACIFIC AVE S
City,State,Zip: TACOMA, WA 98402
Facility ID: 54459981
Region: Southwest
Lat/Long: 47.24448 / -122.43655
Clean Up Siteid: 9641
Site Status: Cleanup Started
Contaminant Name: Petroleum-Other
Alternate Site Names: UNION STATION MUSEUM
Site Rank: Not reported
Has Institutional Control: Not reported
Past VCP: Not reported
Current VCP: Not reported
Ground Water: Confirmed Above Cleanup Levels
Surface Water: Not reported
Soil: Confirmed Above Cleanup Levels
Sediment: Not reported
Air: Not reported
Bedrock: Not reported
Responsible Unit: Southwest

LUST:

Name: WA HISTORICAL SOCIETY UNION ST STATION MUSEUM
Address: 1917 PACIFIC AVE S
City,State,Zip: TACOMA, WA 98402
Facility ID: 54459981
Lust Status Type: LUST - Cleanup Started
Cleanup Site ID: 9641
Cleanup Unit Type: Upland
Process Type: Independent Action
Cleanup Unit Name: UNION STATION MUSEUM
Response Section: Southwest
Release Date: 10/01/1992
Lust Date: 01/06/2012
Region: Southwest
Lust ID: 2355
UST ID: 101729
Contaminant Name: Petroleum-Other
Ground Water: Confirmed Above Cleanup Levels
Surface Water: Not reported
Soil: Confirmed Above Cleanup Levels

Map ID
Direction
Distance
Elevation

MAP FINDINGS

Site

Database(s)

EDR ID Number
EPA ID Number

UNION STATION MUSEUM (Continued)

U003352715

Sediment: Not reported
Air: Not reported
Bedrock: Not reported
Lat/Long: 47.24448 / -122.43655

Name: WA HISTORICAL SOCIETY UNION ST STATION MUSEUM
Address: 1917 PACIFIC AVE S
City,State,Zip: TACOMA, WA 98402
Facility ID: 54459981
Lust Status Type: LUST - Cleanup Started
Cleanup Site ID: 9641
Cleanup Unit Type: Upland
Process Type: Independent Action
Cleanup Unit Name: UNION STATION MUSEUM
Response Section: Southwest
Release Date: 10/01/1992
Lust Date: 01/06/2012
Region: Southwest
Lust ID: 2355
UST ID: 101729
Contaminant Name: Other Non-Halogenated Organics
Ground Water: Suspected
Surface Water: Not reported
Soil: Suspected
Sediment: Not reported
Air: Not reported
Bedrock: Not reported
Lat/Long: 47.24448 / -122.43655

Name: WA HISTORICAL SOCIETY UNION ST STATION MUSEUM
Address: 1917 PACIFIC AVE S
City,State,Zip: TACOMA, WA 98402
Facility ID: 54459981
Lust Status Type: LUST - Cleanup Started
Cleanup Site ID: 9641
Cleanup Unit Type: Upland
Process Type: Independent Action
Cleanup Unit Name: UNION STATION MUSEUM
Response Section: Southwest
Release Date: 10/01/1992
Lust Date: 01/06/2012
Region: Southwest
Lust ID: 2355
UST ID: 101729
Contaminant Name: Petroleum-Diesel
Ground Water: Suspected
Surface Water: Not reported
Soil: Confirmed Above Cleanup Levels
Sediment: Not reported
Air: Not reported
Bedrock: Not reported
Lat/Long: 47.24448 / -122.43655

Name: WA HISTORICAL SOCIETY UNION ST STATION MUSEUM
Address: 1917 PACIFIC AVE S
City,State,Zip: TACOMA, WA 98402
Facility ID: 54459981

Map ID
Direction
Distance
Elevation

MAP FINDINGS

Site

Database(s)

EDR ID Number
EPA ID Number

UNION STATION MUSEUM (Continued)

U003352715

Lust Status Type: LUST - Cleanup Started
Cleanup Site ID: 9641
Cleanup Unit Type: Upland
Process Type: Independent Action
Cleanup Unit Name: UNION STATION MUSEUM
Response Section: Southwest
Release Date: 10/01/1992
Lust Date: 01/06/2012
Region: Southwest
Lust ID: 2355
UST ID: 101729
Contaminant Name: Benzene
Ground Water: Suspected
Surface Water: Not reported
Soil: Suspected
Sediment: Not reported
Air: Not reported
Bedrock: Not reported
Lat/Long: 47.24448 / -122.43655

Name: WA HISTORICAL SOCIETY UNION ST STATION MUSEUM
Address: 1917 PACIFIC AVE S
City,State,Zip: TACOMA, WA 98402
Facility ID: 54459981
Lust Status Type: LUST - Cleanup Started
Cleanup Site ID: 9641
Cleanup Unit Type: Upland
Process Type: Independent Action
Cleanup Unit Name: UNION STATION MUSEUM
Response Section: Southwest
Release Date: 10/01/1992
Lust Date: 01/06/2012
Region: Southwest
Lust ID: 2355
UST ID: 101729
Contaminant Name: Petroleum-Gasoline
Ground Water: Suspected
Surface Water: Not reported
Soil: Confirmed Above Cleanup Levels
Sediment: Not reported
Air: Not reported
Bedrock: Not reported
Lat/Long: 47.24448 / -122.43655

UST:
Name: UNION STATION MUSEUM
Address: 1917 PACIFIC AVE SO
City: TACOMA
Zip: 98402
Facility ID: 54459981
Site Id: 101729
UBI: Not reported
Phone Number: Not reported
Decimal Latitude: 47.24448
Decimal Longitude: -122.43655

Tank Name: 1

Map ID
Direction
Distance
Elevation

MAP FINDINGS

Site

Database(s)

EDR ID Number
EPA ID Number

UNION STATION MUSEUM (Continued)

U003352715

Tag Number: Not reported
Tank Status: Closed in Place
Tank Status Date: 08/06/1996
Tank Install Date: 12/31/1964
Tank Closure Date: Not reported
Capacity Range: Not reported
Tank Permit Expiration Date: Not reported
Tank Upgrade Date: Not reported
Tank Spill Prevention: Not reported
Tank Overfill Prevention: Not reported
Tank Material: Not reported
Tank Construction: Not reported
Tank Tightness Test: Not reported
Tank Corrosion Protection: Not reported
Tank Manifold: Not reported
Tank Release Detection: Not reported
Tank SFC Type: Not reported
Pipe Material: Not reported
Pipe Construction: Not reported
Pipe Primary Release Detection: Not reported
Pipe Second Release Detection: Not reported
Pipe Corrosion Protection: Not reported
Pipe Pumping System: Not reported
Responsible Unit: Southwest
Dispenser/Pump SFC Type: Not reported

ALLSITES:

Name: UNION STATION MUSEUM
Facility Id: 54459981

BB205
WNW
1/2-1
0.582 mi.
3071 ft.

WASHINGTON STATE HISTORY MUSEUM
1911 PACIFIC AVE
TACOMA, WA 98402
Site 2 of 3 in cluster BB

WA HSL **S108479706**
WA CSCSL **N/A**
WA ALLSITES

Relative:
Higher
Actual:
47 ft.

HSL:
Name: WASHINGTON STATE HISTORY MUSEUM
Address: Not reported
City,State,Zip: TACOMA, WA
edr_fstat: WA
edr_fzip: Not reported
edr_fcnty: PIERCE
edr_zip: Not reported
Facility Type: Hazardous Sites List
Facility Status: Awaiting Cleanup
FSID Number: 4553045
Rank: 4
Region: SW
EDR Link ID: 4553045
Region Decode: SOUTHWEST REGIONAL OFFICE

CSCSL:

Name: WASHINGTON STATE HISTORY MUSEUM
Address: 1911 PACIFIC AVE
City,State,Zip: TACOMA, WA 98402
Facility ID: 4553045

Map ID
Direction
Distance
Elevation

MAP FINDINGS

Site

Database(s)

EDR ID Number
EPA ID Number

WASHINGTON STATE HISTORY MUSEUM (Continued)

S108479706

Region: Southwest
Lat/Long: 47.245080118084 / -122.4362511998
Clean Up Siteid: 3332
Site Status: Awaiting Cleanup
Contaminant Name: Petroleum Products-Unspecified
Alternate Site Names: BURLINGTON NORTHERN RAILROAD MAINTENANCE YARD PACIFIC AVE
Site Rank: 4 - Low-Moderate Risk
Has Institutional Control: Not reported
Past VCP: Not reported
Current VCP: Not reported
Ground Water: Confirmed Above Cleanup Levels
Surface Water: Not reported
Soil: Confirmed Above Cleanup Levels
Sediment: Not reported
Air: Not reported
Bedrock: Not reported
Responsible Unit: Southwest

ALLSITES:

Name: WASHINGTON STATE HISTORY MUSEUM
Facility Id: 4553045

BC206 ON THE WATER LLC
WSW 2502 S C ST
1/2-1 TACOMA, WA 98402
0.598 mi.
3158 ft.

WA CSCSL S113230112
WA LUST N/A
WA ALLSITES
WA MANIFEST

Relative:
Higher

Actual:
111 ft.

CSCSL:
Name: ON THE WATER LLC
Address: 2502 S C ST
City,State,Zip: TACOMA, WA 98402
Facility ID: 19069
Region: Southwest
Lat/Long: 47.23851 / -122.43712
Clean Up Siteid: 12178
Site Status: Awaiting Cleanup
Contaminant Name: Petroleum-Gasoline
Alternate Site Names: On the Water LLC/Warehouse
Site Rank: Not reported
Has Institutional Control: Not reported
Past VCP: Not reported
Current VCP: Not reported
Ground Water: Suspected
Surface Water: Not reported
Soil: Suspected
Sediment: Not reported
Air: Not reported
Bedrock: Not reported
Responsible Unit: Southwest

Name: ON THE WATER LLC
Address: 2502 S C ST
City,State,Zip: TACOMA, WA 98402
Facility ID: 19069
Region: Southwest
Lat/Long: 47.23851 / -122.43712

Map ID
Direction
Distance
Elevation

MAP FINDINGS

Site

Database(s)

EDR ID Number
EPA ID Number

ON THE WATER LLC (Continued)

S113230112

Clean Up Siteid: 12178
Site Status: Awaiting Cleanup
Contaminant Name: Petroleum-Other
Alternate Site Names: On the Water LLC/Warehouse
Site Rank: Not reported
Has Institutional Control: Not reported
Past VCP: Not reported
Current VCP: Not reported
Ground Water: Not reported
Surface Water: Not reported
Soil: Confirmed Above Cleanup Levels
Sediment: Not reported
Air: Not reported
Bedrock: Not reported
Responsible Unit: Southwest

LUST:

Name: ON THE WATER LLC
Address: 2502 S C ST
City,State,Zip: TACOMA, WA 98402
Facility ID: 19069
Lust Status Type: LUST - NFA
Cleanup Site ID: 12178
Cleanup Unit Type: Upland
Process Type: Independent Action
Cleanup Unit Name: On the Water LLC/Warehouse
Response Section: Southwest
Release Date: 04/15/2013
Lust Date: 12/23/2013
Region: Southwest
Lust ID: 6765
UST ID: 619986
Contaminant Name: Petroleum-Gasoline
Ground Water: Not reported
Surface Water: Not reported
Soil: Remediated-Below
Sediment: Not reported
Air: Not reported
Bedrock: Not reported
Lat/Long: 47.23851 / -122.43712

ALLSITES:

Name: ON THE WATER LLC
Facility Id: 19069

WA MANIFEST:

Name: ON THE WATER LLC
Address: 2502 S C ST
City,State,Zip: TACOMA, WA 98402
Facility Address 2: Not reported
Facility ID: 19069
EPA ID: WAH000042860
NAICS: 811111
State Waste Code Desc: Not reported
Federal Waste Code Desc: D018, D008
Form Comm: Not reported

Map ID
Direction
Distance
Elevation

MAP FINDINGS

Site

Database(s)

EDR ID Number
EPA ID Number

ON THE WASTER LLC (Continued)

S113230112

Data Year:	2013
Permit by Rule:	False
Mailing Address 2:	Not reported
Treatment by Generator:	False
Mixed Radioactive Waste:	False
Importer of Hazardous Waste:	False
Immediate Recycler:	False
Treatment/Storage/Disposal/Recycling Facility:	False
Generator of Dangerous Fuel Waste:	False
Generator Marketing to Burner:	False
Other Marketers (i.e., blender, distributor, etc.):	False
Utility Boiler Burner:	False
Industry Boiler Burner:	False
Industrial Furnace:	False
Smelter Defferal:	False
Universal Waste:	Not reported
Off-Specification:	Not reported
LN Address 2:	Not reported
Tax Reg #:	602615369
Business Type:	Automotive
Mail Name:	On the Waster LLC
Mailing Address:	PO Box 1266
Mailing City,State,Zip:	Gig Harbor, WA 98335-3266
Legal Organization Name:	On the Waster LLC
Legal Organization Type:	Tribal
Legal Contact:	Not reported
Legal Address:	PO Box 1266
Legal Address 2:	Not reported
Legal City,State,Zip:	Gig Harbor, WA 98335-3266
Legal Phone Number:	253-851-9309
Legal Effective Date:	Not reported
Land Organization Name:	On the Waster LLC
Land Organization Type:	Private
Land Contact:	Not reported
Land Address:	PO Box 1266
Land City,State,Zip:	Gig Harbor, WA 98335-3266
Land Phone Number:	253-851-9309
Operator Organization Name:	City of Tacoma
Operator Organization Type:	Municipal
Operator:	Not reported
Operator Address:	326 E D St
Operator Address 2:	Not reported
Operator City,State,Zip:	Tacoma, WA 98421
Operator Phone Number:	253-502-2175
Operator Effective Date:	Not reported
Site Contact:	City of Tacoma
Site Contact Address:	326 E D St
Contact City,State,Zip:	Tacoma, WA 98421
Site Contact Phone Number:	253-502-2175
Site Contact Email:	Joloughl@cityoftacoma.org
Gen Status Code:	LQG
Monthly Generation:	False
Batch Generation:	False
One Time Generation:	True
Transport Own Waste:	False
Tranports Other Waste:	False
Recycler Onsite:	False

Map ID
Direction
Distance
Elevation

MAP FINDINGS

Site

Database(s)

EDR ID Number
EPA ID Number

ON THE WATER LLC (Continued)

S113230112

Transfer Facility:	False
Other Exemption:	Not reported
UW Battery Gen:	False
Used Oil Transporter:	False
Used Oil Transfer Facility:	False
Used Oil Processor:	False
Used Oil Refiner:	False
Used Oil Fuel Marketer Directs Shipments:	False
Used Oil Fuel Marketer Meets Specs:	False
Site Contact Address 2:	Not reported
Waste Stream Generated:	
Waste Managed Off Site:	Y
State Only Waste Code 1:	Not reported
State Only Waste Code 2:	Not reported
Report Managed On Site:	0
KG Managed On Site:	0
Generator Treatment Code:	Not reported
Permit By Rule Code:	Not reported
WCDE Residence Code:	Not reported
WCDH Origin Code:	2
WCDE On Site Code:	Not reported
WCDB Code:	W219
Description:	Benezene and lead
CORB Sequence Number:	142120
Sequence Number:	3234860
Mixed Radioactive Flag:	False
Designation Code:	D
Reported Quantity:	600
Quantity Unit:	GAL
Kilograms Quantity:	2258.92803
Density Number:	8.30000000
Density Quantity:	PPG
Shipments Send:	
CORB Waste Sequence Number:	142120
Waste Sequence Number:	3234860
Sequence Number:	1674147
Shipment Date:	2013-02-11 00:00:00
Mainfest Document ID:	000072620DAT
Reported Quantity:	600
Unit of Measure:	GAL
Kilograms Quantity:	2258.92803
Receiving EPAID:	WAD991281767
Waste Stream Off Site Mgmt:	
Waste CORB Sequence Number:	142120
Waste Sequence Number:	3234860
Sequence Number:	796395
Received EPAID:	WAD991281767
Managed Quantity:	600
Kilogram Quantity:	2258.92803
Recycled Percentage:	0
Waste Management System Code:	H135

Waste Stream Comments:

Map ID
Direction
Distance
Elevation

MAP FINDINGS

Site

Database(s)

EDR ID Number
EPA ID Number

ON THE WATER LLC (Continued)

S113230112

CORB Waste Sequence Number: 142120
Comments: A-8 residual fuel from underground storage tank.
Waste Sequence Number: 3234860
Sequence Number: 1

Waste Stream EPA Code:
CORB Waste Sequence Number: 142120
Waste Sequence Number: 3234860
Sequence Number: 7159563
WCDA Code: D008

Waste Sequence Number: 3234860
Sequence Number: 7159562
WCDA Code: D018

Waste Stream Source Code:
CORB Waste Sequence Number: 142120
Waste Sequence Number: 3234860
Sequence Number: 1
WCDD Code: G45

207
NE
1/2-1
0.611 mi.
3226 ft.

**TACOMA TAR PITS
PORTLAND AV & RIVER ST
TACOMA, WA 98402**

**SEMS 1000334233
WA HSL WAD980723795
WA CSCSL
WA ALLSITES
CONSENT**

**Relative:
Lower
Actual:
13 ft.**

SEMS:
Site ID: 1000965
EPA ID: WAD980723795
Name: TACOMA TAR PITS
Address: PORTLAND AV & RIVER ST
Address 2: Not reported
City,State,Zip: TACOMA, WA 98402
Cong District: 06
FIPS Code: 53053
Latitude: Not reported
Longitude: Not reported
FF: N
NPL: Site is Part of NPL Site
Non NPL Status: Not reported

SEMS Detail:
Region: 10
Site ID: 1000965
EPA ID: WAD980723795
Site Name: TACOMA TAR PITS
NPL: A
FF: N
OU: 00
Action Code: DS
Action Name: DISCVRY
SEQ: 1
Start Date: 1982-02-01 05:00:00
Finish Date: 2/1/1982 5:00:00 AM
Qual: Not reported

Map ID
Direction
Distance
Elevation

MAP FINDINGS

Site

Database(s)

EDR ID Number
EPA ID Number

TACOMA TAR PITS (Continued)

1000334233

Current Action Lead: EPA Perf

Region: 10
Site ID: 1000965
EPA ID: WAD980723795
Site Name: TACOMA TAR PITS
NPL: A
FF: N
OU: 00
Action Code: RS
Action Name: RV ASSESS
SEQ: 1
Start Date: 1992-03-01 05:00:00
Finish Date: 4/22/1992 4:00:00 AM
Qual: Not reported
Current Action Lead: EPA Perf

Region: 10
Site ID: 1000965
EPA ID: WAD980723795
Site Name: TACOMA TAR PITS
NPL: A
FF: N
OU: 00
Action Code: PA
Action Name: PA
SEQ: 1
Start Date: 1982-04-01 05:00:00
Finish Date: 4/1/1982 5:00:00 AM
Qual: H
Current Action Lead: EPA Perf

Region: 10
Site ID: 1000965
EPA ID: WAD980723795
Site Name: TACOMA TAR PITS
NPL: A
FF: N
OU: 00
Action Code: SI
Action Name: SI
SEQ: 1
Start Date: 1983-03-01 05:00:00
Finish Date: 3/1/1983 5:00:00 AM
Qual: A
Current Action Lead: EPA Perf

HSL:

Name: TACOMA TAR PITS
Address: Not reported
City,State,Zip: TACOMA, WA
edr_fstat: WA
edr_fzip: Not reported
edr_fcnty: PIERCE
edr_zip: Not reported
Facility Type: Hazardous Sites List

Map ID
Direction
Distance
Elevation

MAP FINDINGS

Site

Database(s)

EDR ID Number
EPA ID Number

TACOMA TAR PITS (Continued)

1000334233

Facility Status: CC-Perf. Monitoring
FSID Number: 221
Rank: 0
Region: EPA
EDR Link ID: 221
Region Decode: Not reported

CSCSL:

Name: TACOMA TAR PITS
Address: PORTLAND AVE & RIVER
City,State,Zip: TACOMA, WA 98401
Facility ID: 221
Region: Southwest
Lat/Long: 47.245667283647 / -122.4192900001
Clean Up Siteid: 622
Site Status: CC-Perf. Monitoring
Contaminant Name: Metals Priority Pollutants
Alternate Site Names: Not reported
Site Rank: 0 - NPL Site (Fed HRS Score)
Has Institutional Control: Not reported
Past VCP: Not reported
Current VCP: Not reported
Ground Water: Confirmed Above Cleanup Levels
Surface Water: Not reported
Soil: Confirmed Above Cleanup Levels
Sediment: Not reported
Air: Not reported
Bedrock: Not reported
Responsible Unit: EPA

Name: TACOMA TAR PITS
Address: PORTLAND AVE & RIVER
City,State,Zip: TACOMA, WA 98401
Facility ID: 221
Region: Southwest
Lat/Long: 47.245667283647 / -122.4192900001
Clean Up Siteid: 622
Site Status: CC-Perf. Monitoring
Contaminant Name: Non-Halogenated Solvents
Alternate Site Names: Not reported
Site Rank: 0 - NPL Site (Fed HRS Score)
Has Institutional Control: Not reported
Past VCP: Not reported
Current VCP: Not reported
Ground Water: Confirmed Above Cleanup Levels
Surface Water: Not reported
Soil: Confirmed Above Cleanup Levels
Sediment: Not reported
Air: Not reported
Bedrock: Not reported
Responsible Unit: EPA

Name: TACOMA TAR PITS
Address: PORTLAND AVE & RIVER
City,State,Zip: TACOMA, WA 98401
Facility ID: 221
Region: Southwest

Map ID
Direction
Distance
Elevation

MAP FINDINGS

Site

Database(s)

EDR ID Number
EPA ID Number

TACOMA TAR PITS (Continued)

1000334233

Lat/Long: 47.245667283647 / -122.4192900001
Clean Up Siteid: 622
Site Status: CC-Perf. Monitoring
Contaminant Name: Polychlorinated biPhenyls (PCB)
Alternate Site Names: Not reported
Site Rank: 0 - NPL Site (Fed HRS Score)
Has Institutional Control: Not reported
Past VCP: Not reported
Current VCP: Not reported
Ground Water: Not reported
Surface Water: Not reported
Soil: Confirmed Above Cleanup Levels
Sediment: Not reported
Air: Not reported
Bedrock: Not reported
Responsible Unit: EPA

Name: TACOMA TAR PITS
Address: PORTLAND AVE & RIVER
City,State,Zip: TACOMA, WA 98401
Facility ID: 221
Region: Southwest
Lat/Long: 47.245667283647 / -122.4192900001
Clean Up Siteid: 622
Site Status: CC-Perf. Monitoring
Contaminant Name: Polycyclic Aromatic Hydrocarbons
Alternate Site Names: Not reported
Site Rank: 0 - NPL Site (Fed HRS Score)
Has Institutional Control: Not reported
Past VCP: Not reported
Current VCP: Not reported
Ground Water: Confirmed Above Cleanup Levels
Surface Water: Not reported
Soil: Confirmed Above Cleanup Levels
Sediment: Not reported
Air: Not reported
Bedrock: Not reported
Responsible Unit: EPA

ALLSITES:

Name: TACOMA TAR PITS
Facility Id: 221

CONSENT:

EPA ID: WAD980723795
Site ID: Not reported
Case Title: Not reported
Court Num: Not reported
District: Not reported
Entered Date: Not reported
Name: US V. PUGET SOUND POWER & LIGHT CO.
Name: TACOMA TAR PITS
Address: PORTLAND AV & RIVER ST
City,State,Zip: TACOMA, WA 98402
County: PIERCE

Map ID
Direction
Distance
Elevation

MAP FINDINGS

Site

Database(s)

EDR ID Number
EPA ID Number

208
SW
1/2-1
0.613 mi.
3238 ft.

WSDOT SR 705 ON RAMP TO SB I-5

PIERCE (County), WA

WA CSCSL
WA ALLSITES

S123096555
N/A

Relative:
Higher

Actual:
159 ft.

CSCSL:
Name: WSDOT SR 705 ON RAMP TO SB I-5
Address: Not reported
City,State,Zip: WA
Facility ID: 27197
Region: Southwest
Lat/Long: 47.233867 / -122.433105
Clean Up Siteid: 14642
Site Status: Cleanup Started
Contaminant Name: Lead
Alternate Site Names: Not reported
Site Rank: Not reported
Has Institutional Control: Not reported
Past VCP: Not reported
Current VCP: Not reported
Ground Water: Not reported
Surface Water: Not reported
Soil: Confirmed Above Cleanup Levels
Sediment: Not reported
Air: Not reported
Bedrock: Not reported
Responsible Unit: Southwest

ALLSITES:

Name: WSDOT SR 705 ON RAMP TO SB I-5
Facility Id: 27197

BC209
WSW
1/2-1
0.614 mi.
3241 ft.

25TH & HOLGATE S TACOMA
25TH & HOLGATE S
TACOMA, WA 98402

Site 2 of 2 in cluster BC

WA HSL
WA CSCSL
WA ALLSITES
FINDS

1007080126
N/A

Relative:
Higher

Actual:
116 ft.

HSL:
Name: 25TH & HOLGATE S TACOMA
Address: Not reported
City,State,Zip: TACOMA, WA
edr_fstat: WA
edr_fzip: Not reported
edr_fcnty: PIERCE
edr_zip: Not reported
Facility Type: Hazardous Sites List
Facility Status: Cleanup Started
FSID Number: 16358
Rank: 3
Region: SW
EDR Link ID: 16358
Region Decode: SOUTHWEST REGIONAL OFFICE

CSCSL:

Name: 25TH & HOLGATE S TACOMA
Address: 25TH & HOLGATE S
City,State,Zip: TACOMA, WA 98402

Map ID
Direction
Distance
Elevation

MAP FINDINGS

Site

Database(s)

EDR ID Number
EPA ID Number

25TH & HOLGATE S TACOMA (Continued)

1007080126

Facility ID: 16358
Region: Southwest
Lat/Long: 47.23858 / -122.43743
Clean Up Siteid: 1763
Site Status: Cleanup Started
Contaminant Name: Metals Priority Pollutants
Alternate Site Names: Not reported
Site Rank: 3 - Moderate Risk
Has Institutional Control: Not reported
Past VCP: Not reported
Current VCP: Not reported
Ground Water: Suspected
Surface Water: Not reported
Soil: Not reported
Sediment: Not reported
Air: Not reported
Bedrock: Not reported
Responsible Unit: Southwest

Name: 25TH & HOLGATE S TACOMA
Address: 25TH & HOLGATE S
City,State,Zip: TACOMA, WA 98402
Facility ID: 16358
Region: Southwest
Lat/Long: 47.23858 / -122.43743
Clean Up Siteid: 1763
Site Status: Cleanup Started
Contaminant Name: Petroleum Products-Unspecified
Alternate Site Names: Not reported
Site Rank: 3 - Moderate Risk
Has Institutional Control: Not reported
Past VCP: Not reported
Current VCP: Not reported
Ground Water: Confirmed Above Cleanup Levels
Surface Water: Not reported
Soil: Confirmed Above Cleanup Levels
Sediment: Not reported
Air: Not reported
Bedrock: Not reported
Responsible Unit: Southwest

ALLSITES:

Name: 25TH & HOLGATE S TACOMA
Facility Id: 16358

FINDS:

Registry ID: 110015568447

[Click Here:](#)

Environmental Interest/Information System:

Washington Facility / Site Identification System (WA-FSIS) provides a means to query and display data maintained by the Washington Department of Ecology. This system contains key information for each facility/site that is currently, or has been, of interest to the Air Quality, Dam Safety, Hazardous Waste, Toxics Cleanup, and Water Quality Programs.

Map ID
Direction
Distance
Elevation

MAP FINDINGS

Site

Database(s)

EDR ID Number
EPA ID Number

25TH & HOLGATE S TACOMA (Continued)

1007080126

[Click this hyperlink](#) while viewing on your computer to access additional FINDS: detail in the EDR Site Report.

210
West
1/2-1
0.616 mi.
3254 ft.

COLUMBIA ENERGY RESOURCES
2120 S C ST
TACOMA, WA 98402

WA CSCSL
WA UST
WA INST CONTROL
WA ALLSITES

U003353200
N/A

Relative:
Higher

Actual:
92 ft.

CSCSL:

Name: HEIDELBERG BREWERY
Address: 2120 S C ST
City,State,Zip: TACOMA, WA 98402
Facility ID: 43392187
Region: Southwest
Lat/Long: 47.242053410976 / -122.4380070919
Clean Up Siteid: 11837
Site Status: Cleanup Started
Contaminant Name: Petroleum-Other
Alternate Site Names: COLUMBIA ENERGY RESOURCES,COLUMBIA ENERGY RESOURCES A LIMITED P,HEIDELBERG BREWERY (FORMER)
Site Rank: Not reported
Has Institutional Control:True
Past VCP: True
Current VCP: True
Ground Water: Not reported
Surface Water: Not reported
Soil: Confirmed Above Cleanup Levels
Sediment: Not reported
Air: Not reported
Bedrock: Not reported
Responsible Unit: Southwest

Name: HEIDELBERG BREWERY
Address: 2120 S C ST
City,State,Zip: TACOMA, WA 98402
Facility ID: 43392187
Region: Southwest
Lat/Long: 47.242053410976 / -122.4380070919
Clean Up Siteid: 11837
Site Status: Cleanup Started
Contaminant Name: Polycyclic Aromatic Hydrocarbons
Alternate Site Names: COLUMBIA ENERGY RESOURCES,COLUMBIA ENERGY RESOURCES A LIMITED P,HEIDELBERG BREWERY (FORMER)
Site Rank: Not reported
Has Institutional Control:True
Past VCP: True
Current VCP: True
Ground Water: Not reported
Surface Water: Not reported
Soil: Confirmed Above Cleanup Levels
Sediment: Not reported
Air: Not reported
Bedrock: Not reported
Responsible Unit: Southwest

UST:

Map ID
Direction
Distance
Elevation

MAP FINDINGS

Site

Database(s)

EDR ID Number
EPA ID Number

COLUMBIA ENERGY RESOURCES (Continued)

U003353200

Name: COLUMBIA ENERGY RESOURCES
Address: 2120 S C ST
City: TACOMA
Zip: 98402
Facility ID: 43392187
Site Id: 11237
UBI: Not reported
Phone Number: Not reported
Decimal Latitude: 47.2420534109762
Decimal Longitude: -122.438007091909

Tank Name: 1
Tag Number: Not reported
Tank Status: Closed in Place
Tank Status Date: 08/06/1996
Tank Install Date: 12/31/1964
Tank Closure Date: Not reported
Capacity Range: Not reported
Tank Permit Expiration Date: Not reported
Tank Upgrade Date: Not reported
Tank Spill Prevention: Not reported
Tank Overfill Prevention: Not reported
Tank Material: Steel
Tank Construction: Not reported
Tank Tightness Test: Not reported
Tank Corrosion Protection: Not reported
Tank Manifold: Not reported
Tank Release Detection: Not reported
Tank SFC Type: Not reported
Pipe Material: Not reported
Pipe Construction: Not reported
Pipe Primary Release Detection: Not reported
Pipe Second Release Detection: Not reported
Pipe Corrosion Protection: Not reported
Pipe Pumping System: Not reported
Responsible Unit: Southwest
Dispenser/Pump SFC Type: Not reported

Name: COLUMBIA ENERGY RESOURCES
Address: 2120 S C ST
City: TACOMA
Zip: 98402

Tank Name: 2
Tag Number: Not reported
Tank Status: Closed in Place
Tank Status Date: 08/06/1996
Tank Install Date: 12/31/1964
Tank Closure Date: Not reported
Capacity Range: Not reported
Tank Permit Expiration Date: Not reported
Tank Upgrade Date: Not reported
Tank Spill Prevention: Not reported
Tank Overfill Prevention: Not reported
Tank Material: Steel
Tank Construction: Not reported
Tank Tightness Test: Not reported

Map ID
Direction
Distance
Elevation

MAP FINDINGS

Site

Database(s)

EDR ID Number
EPA ID Number

COLUMBIA ENERGY RESOURCES (Continued)

U003353200

Tank Corrosion Protection: Not reported
Tank Manifold: Not reported
Tank Release Detection: Not reported
Tank SFC Type: Not reported
Pipe Material: Not reported
Pipe Construction: Not reported
Pipe Primary Release Detection: Not reported
Pipe Second Release Detection: Not reported
Pipe Corrosion Protection: Not reported
Pipe Pumping System: Not reported
Responsible Unit: Southwest
Dispenser/Pump SFC Type: Not reported

Name: COLUMBIA ENERGY RESOURCES
Address: 2120 S C ST
City: TACOMA
Zip: 98402

Tank Name: 3
Tag Number: Not reported
Tank Status: Closed in Place
Tank Status Date: 08/06/1996
Tank Install Date: 12/31/1964
Tank Closure Date: Not reported
Capacity Range: Not reported
Tank Permit Expiration Date: Not reported
Tank Upgrade Date: Not reported
Tank Spill Prevention: Not reported
Tank Overfill Prevention: Not reported
Tank Material: Steel
Tank Construction: Not reported
Tank Tightness Test: Not reported
Tank Corrosion Protection: Not reported
Tank Manifold: Not reported
Tank Release Detection: Not reported
Tank SFC Type: Not reported
Pipe Material: Not reported
Pipe Construction: Not reported
Pipe Primary Release Detection: Not reported
Pipe Second Release Detection: Not reported
Pipe Corrosion Protection: Not reported
Pipe Pumping System: Not reported
Responsible Unit: Southwest
Dispenser/Pump SFC Type: Not reported

INST CONTROL:

Name: HEIDELBERG BREWERY
Address: 2120 S C ST
City,State,Zip: TACOMA, WA 98402
Facility Site ID: 43392187
Latitude: 47.242053411
Longitude: -122.43800709
Instrument Type: Environmental Covenant
NFA Date: Not reported
County Filing # For Individual IC Doc: 2.0170811022e+011
Filing Date Of Individual IC Doc: 08/11/2017
Education Programs: False

Map ID
Direction
Distance
Elevation

MAP FINDINGS

Site

Database(s)

EDR ID Number
EPA ID Number

COLUMBIA ENERGY RESOURCES (Continued)

U003353200

Maintenance Requirements:	False
Restrictive Signage:	False
Soil Restriction:	False
Alternate Site Names:	COLUMBIA ENERGY RESOURCES,COLUMBIA ENERGY RESOURCES A LIMITED P,HEIDELBERG BREWERY (FORMER)
Surface Water Restriction:	False
Site Status:	Cleanup Started
Swimming Restriction:	False
Tax Parcel Number:	2021060014
Control Active:	True
CS ID:	11837
Region:	Southwest
Responsible Unit:	Southwest
Restrict Shellfish/Finfish Harvesting:	False
Prohibit Removal/Alteration of Buildings:	False
Prohibit New Building Construction:	False
Control Stormwater:	False
Control Vapor/Gas:	False
Restrict Sediment Cap Disturbance:	False
Maintain/Protect Monitoring System:	False
Other:	False
Restrict Land Use:	False
Media Restrictions:	Soil
Restrict All Ground Water Use:	False
Prohibit Domestic Ground Water Well Installation:	False
Prohibit All Soil Disturbance:	False
Access Barrier:	True

ALLSITES:

Name:	COLUMBIA ENERGY RESOURCES A LIMITED P
Facility Id:	43392187

BB211 **SHAUB ELLISON CO TACOMA**
WNW **1902 PACIFIC AVE**
1/2-1 **TACOMA, WA 98402**
0.617 mi.
3260 ft. **Site 3 of 3 in cluster BB**

WA CSCSL **1007078518**
WA LUST **N/A**
WA UST
WA ALLSITES

Relative:
Higher
Actual:
60 ft.

CSCSL:	
Name:	SHAUB-ELLISON CO/UW TACOMA BRANCH
Address:	1902 PACIFIC AVE
City,State,Zip:	TACOMA, WA 98402
Facility ID:	4283388
Region:	Southwest
Lat/Long:	47.24459 / -122.43681
Clean Up Siteid:	7568
Site Status:	Cleanup Started
Contaminant Name:	Petroleum-Other
Alternate Site Names:	SHAUB ELLISON CO,SHAUB ELLISON CO TACOMA
Site Rank:	Not reported
Has Institutional Control:	Not reported
Past VCP:	Not reported
Current VCP:	Not reported
Ground Water:	Not reported
Surface Water:	Not reported
Soil:	Confirmed Above Cleanup Levels
Sediment:	Not reported

Map ID
Direction
Distance
Elevation

MAP FINDINGS

Site

Database(s)

EDR ID Number
EPA ID Number

SHAUB ELLISON CO TACOMA (Continued)

1007078518

Air: Not reported
Bedrock: Not reported
Responsible Unit: Southwest

LUST:

Name: SHAUB-ELLISON CO/UW TACOMA BRANCH
Address: 1902 PACIFIC AVE
City,State,Zip: TACOMA, WA 98402
Facility ID: 4283388
Lust Status Type: LUST - Cleanup Started
Cleanup Site ID: 7568
Cleanup Unit Type: Upland
Process Type: Independent Action
Cleanup Unit Name: SHAUB ELLISON CO,SHAUB ELLISON CO TACOMA
Response Section: Southwest
Release Date: 05/01/1993
Lust Date: 05/01/1993
Region: Southwest
Lust ID: 4060
UST ID: 4883
Contaminant Name: Petroleum-Other
Ground Water: Not reported
Surface Water: Not reported
Soil: Confirmed Above Cleanup Levels
Sediment: Not reported
Air: Not reported
Bedrock: Not reported
Lat/Long: 47.24459 / -122.43681

UST:

Name: SHAUB ELLISON CO TACOMA
Address: 1902 PACIFIC AVE
City: TACOMA
Zip: 98402
Facility ID: 4283388
Site Id: 4883
UBI: Not reported
Phone Number: Not reported
Decimal Latitude: 47.24459
Decimal Longitude: -122.43681

Tank Name: 1
Tag Number: Not reported
Tank Status: Removed
Tank Status Date: 08/06/1996
Tank Install Date: 12/31/1964
Tank Closure Date: Not reported
Capacity Range: Not reported
Tank Permit Expiration Date: Not reported
Tank Upgrade Date: Not reported
Tank Spill Prevention: Not reported
Tank Overfill Prevention: Not reported
Tank Material: Steel
Tank Construction: Not reported
Tank Tightness Test: Not reported
Tank Corrosion Protection: Not reported

Map ID
Direction
Distance
Elevation

MAP FINDINGS

Site

Database(s)

EDR ID Number
EPA ID Number

SHAUB ELLISON CO TACOMA (Continued)

1007078518

Tank Manifold: Not reported
Tank Release Detection: Not reported
Tank SFC Type: Not reported
Pipe Material: Steel
Pipe Construction: Not reported
Pipe Primary Release Detection: Not reported
Pipe Second Release Detection: Not reported
Pipe Corrosion Protection: Not reported
Pipe Pumping System: Not reported
Responsible Unit: Southwest
Dispencer/Pump SFC Type: Not reported

Name: SHAUB ELLISON CO TACOMA
Address: 1902 PACIFIC AVE
City: TACOMA
Zip: 98402

Tank Name: 2
Tag Number: Not reported
Tank Status: Removed
Tank Status Date: 08/06/1996
Tank Install Date: 12/31/1964
Tank Closure Date: Not reported
Capacity Range: 111 TO 1,100 Gallons
Tank Permit Expiration Date: Not reported
Tank Upgrade Date: Not reported
Tank Spill Prevention: Not reported
Tank Overfill Prevention: Not reported
Tank Material: Not reported
Tank Construction: Not reported
Tank Tightness Test: Not reported
Tank Corrosion Protection: Not reported
Tank Manifold: Not reported
Tank Release Detection: Not reported
Tank SFC Type: Not reported
Pipe Material: Not reported
Pipe Construction: Not reported
Pipe Primary Release Detection: Not reported
Pipe Second Release Detection: Not reported
Pipe Corrosion Protection: Not reported
Pipe Pumping System: Not reported
Responsible Unit: Southwest
Dispencer/Pump SFC Type: Not reported

Name: SHAUB ELLISON CO TACOMA
Address: 1902 PACIFIC AVE
City: TACOMA
Zip: 98402

Tank Name: 3
Tag Number: Not reported
Tank Status: Removed
Tank Status Date: 08/06/1996
Tank Install Date: 12/31/1964
Tank Closure Date: Not reported
Capacity Range: 111 TO 1,100 Gallons
Tank Permit Expiration Date: Not reported

Map ID
Direction
Distance
Elevation

MAP FINDINGS

Site

Database(s)

EDR ID Number
EPA ID Number

SHAUB ELLISON CO TACOMA (Continued)

1007078518

Tank Upgrade Date: Not reported
Tank Spill Prevention: Not reported
Tank Overfill Prevention: Not reported
Tank Material: Not reported
Tank Construction: Not reported
Tank Tightness Test: Not reported
Tank Corrosion Protection: Not reported
Tank Manifold: Not reported
Tank Release Detection: Not reported
Tank SFC Type: Not reported
Pipe Material: Not reported
Pipe Construction: Not reported
Pipe Primary Release Detection: Not reported
Pipe Second Release Detection: Not reported
Pipe Corrosion Protection: Not reported
Pipe Pumping System: Not reported
Responsible Unit: Southwest
Dispencer/Pump SFC Type: Not reported

Name: SHAUB ELLISON CO TACOMA
Address: 1902 PACIFIC AVE
City: TACOMA
Zip: 98402

Tank Name: 4
Tag Number: Not reported
Tank Status: Removed
Tank Status Date: 08/06/1996
Tank Install Date: 12/31/1964
Tank Closure Date: Not reported
Capacity Range: 111 TO 1,100 Gallons
Tank Permit Expiration Date: Not reported
Tank Upgrade Date: Not reported
Tank Spill Prevention: Not reported
Tank Overfill Prevention: Not reported
Tank Material: Not reported
Tank Construction: Not reported
Tank Tightness Test: Not reported
Tank Corrosion Protection: Not reported
Tank Manifold: Not reported
Tank Release Detection: Not reported
Tank SFC Type: Not reported
Pipe Material: Not reported
Pipe Construction: Not reported
Pipe Primary Release Detection: Not reported
Pipe Second Release Detection: Not reported
Pipe Corrosion Protection: Not reported
Pipe Pumping System: Not reported
Responsible Unit: Southwest
Dispencer/Pump SFC Type: Not reported

Name: SHAUB ELLISON CO TACOMA
Address: 1902 PACIFIC AVE
City: TACOMA
Zip: 98402

Tank Name: 5

Map ID
Direction
Distance
Elevation

MAP FINDINGS

Site

Database(s)

EDR ID Number
EPA ID Number

SHAUB ELLISON CO TACOMA (Continued)

1007078518

Tag Number: Not reported
Tank Status: Removed
Tank Status Date: 08/06/1996
Tank Install Date: 12/31/1964
Tank Closure Date: Not reported
Capacity Range: 111 TO 1,100 Gallons
Tank Permit Expiration Date: Not reported
Tank Upgrade Date: Not reported
Tank Spill Prevention: Not reported
Tank Overfill Prevention: Not reported
Tank Material: Not reported
Tank Construction: Not reported
Tank Tightness Test: Not reported
Tank Corrosion Protection: Not reported
Tank Manifold: Not reported
Tank Release Detection: Not reported
Tank SFC Type: Not reported
Pipe Material: Not reported
Pipe Construction: Not reported
Pipe Primary Release Detection: Not reported
Pipe Second Release Detection: Not reported
Pipe Corrosion Protection: Not reported
Pipe Pumping System: Not reported
Responsible Unit: Southwest
Dispenser/Pump SFC Type: Not reported

ALLSITES:

Name: SHAUB ELLISON CO
Facility Id: 4283388

BD212 UNIVERSITY OF WASHINGTON
WNW 1904 COMMERCE ST
1/2-1 TACOMA, WA 98409
0.626 mi.
3304 ft. Site 1 of 3 in cluster BD

WA CSCSL U003352838
WA LUST N/A
WA UST
WA ALLSITES

Relative:
Higher

Actual:
72 ft.

CSCSL:
Name: POWER STATION
Address: 1904 COMMERCE ST
City,State,Zip: TACOMA, WA 98409
Facility ID: 8411422
Region: Southwest
Lat/Long: 47.244080272304 / -122.4373740881
Clean Up Siteid: 7788
Site Status: Cleanup Started
Contaminant Name: Petroleum-Other
Alternate Site Names: UNIVERSITY OF WASHINGTON,WA UNIVERSITY OF WASHINGTON
Site Rank: Not reported
Has Institutional Control: Not reported
Past VCP: Not reported
Current VCP: Not reported
Ground Water: Confirmed Above Cleanup Levels
Surface Water: Not reported
Soil: Confirmed Above Cleanup Levels
Sediment: Not reported
Air: Not reported
Bedrock: Not reported

Map ID
Direction
Distance
Elevation

MAP FINDINGS

Site

Database(s)

EDR ID Number
EPA ID Number

UNIVERSITY OF WASHINGTON (Continued)

U003352838

Responsible Unit: Southwest

LUST:

Name: POWER STATION
Address: 1904 COMMERCE ST
City,State,Zip: TACOMA, WA 98409
Facility ID: 8411422
Lust Status Type: LUST - Cleanup Started
Cleanup Site ID: 7788
Cleanup Unit Type: Upland
Process Type: Independent Action
Cleanup Unit Name: UNIVERSITY OF WASHINGTON,WA UNIVERSITY OF WASHINGTON
Response Section: Southwest
Release Date: 06/29/1995
Lust Date: 06/29/1995
Region: Southwest
Lust ID: 3878
UST ID: 102250
Contaminant Name: Petroleum-Other
Ground Water: Confirmed Above Cleanup Levels
Surface Water: Not reported
Soil: Confirmed Above Cleanup Levels
Sediment: Not reported
Air: Not reported
Bedrock: Not reported
Lat/Long: 47.2440802 / -122.43737

UST:

Name: UNIVERSITY OF WASHINGTON
Address: 1904 COMMERCE ST
City: TACOMA
Zip: 98409
Facility ID: 8411422
Site Id: 102250
UBI: Not reported
Phone Number: Not reported
Decimal Latitude: 47.2440802723044
Decimal Longitude: -122.437374088128

Tank Name: 1
Tag Number: Not reported
Tank Status: Removed
Tank Status Date: 08/06/1996
Tank Install Date: 12/31/1964
Tank Closure Date: Not reported
Capacity Range: 111 TO 1,100 Gallons
Tank Permit Expiration Date: Not reported
Tank Upgrade Date: Not reported
Tank Spill Prevention: Not reported
Tank Overfill Prevention: Not reported
Tank Material: Not reported
Tank Construction: Not reported
Tank Tightness Test: Not reported
Tank Corrosion Protection: Not reported
Tank Manifold: Not reported
Tank Release Detection: Not reported

Map ID
Direction
Distance
Elevation

MAP FINDINGS

Site

Database(s)

EDR ID Number
EPA ID Number

UNIVERSITY OF WASHINGTON (Continued)

U003352838

Tank SFC Type: Not reported
Pipe Material: Not reported
Pipe Construction: Not reported
Pipe Primary Release Detection: Not reported
Pipe Second Release Detection: Not reported
Pipe Corrosion Protection: Not reported
Pipe Pumping System: Not reported
Responsible Unit: Southwest
Dispencer/Pump SFC Type: Not reported

ALLSITES:

Name: WA UNIVERSITY OF WASHINGTON
Facility Id: 8411422

213
ENE
1/2-1
0.635 mi.
3352 ft.

UNION PACIFIC RAILROAD, TACOMA YARD
2300 CLEVELAND WAY
TACOMA, WA 98421

WA CSCSL S121970508
WA ALLSITES N/A

Relative:
Lower

Actual:
15 ft.

CSCSL:

Name: UNION PACIFIC RAILROAD, TACOMA YARD
Address: 2300 CLEVELAND WAY
City,State,Zip: TACOMA, WA 98421
Facility ID: 67690
Region: Southwest
Lat/Long: 47.24402 / -122.41073
Clean Up Siteid: 14535
Site Status: Awaiting Cleanup
Contaminant Name: Benzene
Alternate Site Names: Union Pacific Railroad Tacoma Yard,Union Pacific Railroad,Tacoma Yard
Site Rank: Not reported
Has Institutional Control:Not reported
Past VCP: Not reported
Current VCP: Not reported
Ground Water: Not reported
Surface Water: Not reported
Soil: Confirmed Above Cleanup Levels
Sediment: Not reported
Air: Not reported
Bedrock: Not reported
Responsible Unit: Southwest

Name: UNION PACIFIC RAILROAD, TACOMA YARD
Address: 2300 CLEVELAND WAY
City,State,Zip: TACOMA, WA 98421
Facility ID: 67690
Region: Southwest
Lat/Long: 47.24402 / -122.41073
Clean Up Siteid: 14535
Site Status: Awaiting Cleanup
Contaminant Name: Non-Halogenated Solvents
Alternate Site Names: Union Pacific Railroad Tacoma Yard,Union Pacific Railroad,Tacoma Yard
Site Rank: Not reported
Has Institutional Control:Not reported
Past VCP: Not reported
Current VCP: Not reported

Map ID
Direction
Distance
Elevation

MAP FINDINGS

Site

Database(s)

EDR ID Number
EPA ID Number

UNION PACIFIC RAILROAD, TACOMA YARD (Continued)

S121970508

Ground Water: Not reported
Surface Water: Not reported
Soil: Confirmed Above Cleanup Levels
Sediment: Not reported
Air: Not reported
Bedrock: Not reported
Responsible Unit: Southwest

Name: UNION PACIFIC RAILROAD, TACOMA YARD
Address: 2300 CLEVELAND WAY
City,State,Zip: TACOMA, WA 98421
Facility ID: 67690
Region: Southwest
Lat/Long: 47.24402 / -122.41073
Clean Up Siteid: 14535
Site Status: Awaiting Cleanup
Contaminant Name: Petroleum-Diesel
Alternate Site Names: Union Pacific Railroad Tacoma Yard,Union Pacific Railroad,Tacoma Yard
Site Rank: Not reported
Has Institutional Control:Not reported
Past VCP: Not reported
Current VCP: Not reported
Ground Water: Not reported
Surface Water: Not reported
Soil: Confirmed Above Cleanup Levels
Sediment: Not reported
Air: Not reported
Bedrock: Not reported
Responsible Unit: Southwest

ALLSITES:

Name: UNION PACIFIC RAILROAD TACOMA YARD
Facility Id: 67690

BD214 **R & R INVESTMENT**
WNW **1920 C ST S**
1/2-1 **TACOMA, WA 98402**
0.643 mi.
3393 ft. **Site 2 of 3 in cluster BD**

WA CSCSL **U003355810**
WA LUST **N/A**
WA UST
WA ALLSITES

Relative: CSCSL:
Higher Name: U OF W - TACOMA BRANCH CAMPUS
Address: 1920 C ST S
City,State,Zip: TACOMA, WA 98402
Facility ID: 51567736
Region: Southwest
Lat/Long: 47.24416 / -122.4375
Clean Up Siteid: 9505
Site Status: Cleanup Started
Contaminant Name: Petroleum-Other
Alternate Site Names: R & R INVESTMENT
Site Rank: Not reported
Has Institutional Control:Not reported
Past VCP: Not reported
Current VCP: Not reported
Ground Water: Not reported
Surface Water: Not reported

Map ID
Direction
Distance
Elevation

MAP FINDINGS

Site

Database(s)

EDR ID Number
EPA ID Number

R & R INVESTMENT (Continued)

U003355810

Soil: Confirmed Above Cleanup Levels
Sediment: Not reported
Air: Not reported
Bedrock: Not reported
Responsible Unit: Southwest

LUST:

Name: U OF W - TACOMA BRANCH CAMPUS
Address: 1920 C ST S
City,State,Zip: TACOMA, WA 98402
Facility ID: 51567736
Lust Status Type: LUST - Cleanup Started
Cleanup Site ID: 9505
Cleanup Unit Type: Upland
Process Type: Independent Action
Cleanup Unit Name: R & R INVESTMENT
Response Section: Southwest
Release Date: 09/30/1993
Lust Date: 09/30/1993
Region: Southwest
Lust ID: 3305
UST ID: 9204
Contaminant Name: Petroleum-Other
Ground Water: Not reported
Surface Water: Not reported
Soil: Confirmed Above Cleanup Levels
Sediment: Not reported
Air: Not reported
Bedrock: Not reported
Lat/Long: 47.24416 / -122.4375

UST:

Name: R & R INVESTMENT
Address: 1920 C ST S
City: TACOMA
Zip: 98402
Facility ID: 51567736
Site Id: 9204
UBI: Not reported
Phone Number: Not reported
Decimal Latitude: 47.24416
Decimal Longitude: -122.4375

Tank Name: 1
Tag Number: Not reported
Tank Status: Removed
Tank Status Date: 08/06/1996
Tank Install Date: 12/31/1964
Tank Closure Date: Not reported
Capacity Range: Not reported
Tank Permit Expiration Date: Not reported
Tank Upgrade Date: Not reported
Tank Spill Prevention: Not reported
Tank Overfill Prevention: Not reported
Tank Material: Not reported
Tank Construction: Not reported

Map ID
Direction
Distance
Elevation

MAP FINDINGS

Site

Database(s)

EDR ID Number
EPA ID Number

R & R INVESTMENT (Continued)

U003355810

Tank Tightness Test: Not reported
Tank Corrosion Protection: Not reported
Tank Manifold: Not reported
Tank Release Detection: Not reported
Tank SFC Type: Not reported
Pipe Material: Not reported
Pipe Construction: Not reported
Pipe Primary Release Detection: Not reported
Pipe Second Release Detection: Not reported
Pipe Corrosion Protection: Not reported
Pipe Pumping System: Not reported
Responsible Unit: Southwest
Dispenser/Pump SFC Type: Not reported

Name: R & R INVESTMENT
Address: 1920 C ST S
City: TACOMA
Zip: 98402

Tank Name: 2
Tag Number: Not reported
Tank Status: Removed
Tank Status Date: 08/06/1996
Tank Install Date: 12/31/1964
Tank Closure Date: Not reported
Capacity Range: Not reported
Tank Permit Expiration Date: Not reported
Tank Upgrade Date: Not reported
Tank Spill Prevention: Not reported
Tank Overfill Prevention: Not reported
Tank Material: Not reported
Tank Construction: Not reported
Tank Tightness Test: Not reported
Tank Corrosion Protection: Not reported
Tank Manifold: Not reported
Tank Release Detection: Not reported
Tank SFC Type: Not reported
Pipe Material: Not reported
Pipe Construction: Not reported
Pipe Primary Release Detection: Not reported
Pipe Second Release Detection: Not reported
Pipe Corrosion Protection: Not reported
Pipe Pumping System: Not reported
Responsible Unit: Southwest
Dispenser/Pump SFC Type: Not reported

Name: R & R INVESTMENT
Address: 1920 C ST S
City: TACOMA
Zip: 98402

Tank Name: 3
Tag Number: Not reported
Tank Status: Removed
Tank Status Date: 08/06/1996
Tank Install Date: 12/31/1964
Tank Closure Date: Not reported

Map ID
Direction
Distance
Elevation

MAP FINDINGS

Site

Database(s)

EDR ID Number
EPA ID Number

R & R INVESTMENT (Continued)

U003355810

Capacity Range: Not reported
Tank Permit Expiration Date: Not reported
Tank Upgrade Date: Not reported
Tank Spill Prevention: Not reported
Tank Overfill Prevention: Not reported
Tank Material: Not reported
Tank Construction: Not reported
Tank Tightness Test: Not reported
Tank Corrosion Protection: Not reported
Tank Manifold: Not reported
Tank Release Detection: Not reported
Tank SFC Type: Not reported
Pipe Material: Not reported
Pipe Construction: Not reported
Pipe Primary Release Detection: Not reported
Pipe Second Release Detection: Not reported
Pipe Corrosion Protection: Not reported
Pipe Pumping System: Not reported
Responsible Unit: Southwest
Dispencer/Pump SFC Type: Not reported

Name: R & R INVESTMENT
Address: 1920 C ST S
City: TACOMA
Zip: 98402

Tank Name: 4
Tag Number: Not reported
Tank Status: Removed
Tank Status Date: 08/06/1996
Tank Install Date: 12/31/1964
Tank Closure Date: Not reported
Capacity Range: Not reported
Tank Permit Expiration Date: Not reported
Tank Upgrade Date: Not reported
Tank Spill Prevention: Not reported
Tank Overfill Prevention: Not reported
Tank Material: Not reported
Tank Construction: Not reported
Tank Tightness Test: Not reported
Tank Corrosion Protection: Not reported
Tank Manifold: Not reported
Tank Release Detection: Not reported
Tank SFC Type: Not reported
Pipe Material: Not reported
Pipe Construction: Not reported
Pipe Primary Release Detection: Not reported
Pipe Second Release Detection: Not reported
Pipe Corrosion Protection: Not reported
Pipe Pumping System: Not reported
Responsible Unit: Southwest
Dispencer/Pump SFC Type: Not reported

Name: R & R INVESTMENT
Address: 1920 C ST S
City: TACOMA
Zip: 98402

Map ID
Direction
Distance
Elevation

MAP FINDINGS

Site

Database(s)

EDR ID Number
EPA ID Number

R & R INVESTMENT (Continued)

U003355810

Tank Name: 5
Tag Number: Not reported
Tank Status: Removed
Tank Status Date: 08/06/1996
Tank Install Date: 12/31/1964
Tank Closure Date: Not reported
Capacity Range: Not reported
Tank Permit Expiration Date: Not reported
Tank Upgrade Date: Not reported
Tank Spill Prevention: Not reported
Tank Overfill Prevention: Not reported
Tank Material: Not reported
Tank Construction: Not reported
Tank Tightness Test: Not reported
Tank Corrosion Protection: Not reported
Tank Manifold: Not reported
Tank Release Detection: Not reported
Tank SFC Type: Not reported
Pipe Material: Not reported
Pipe Construction: Not reported
Pipe Primary Release Detection: Not reported
Pipe Second Release Detection: Not reported
Pipe Corrosion Protection: Not reported
Pipe Pumping System: Not reported
Responsible Unit: Southwest
Dispenser/Pump SFC Type: Not reported

Name: R & R INVESTMENT
Address: 1920 C ST S
City: TACOMA
Zip: 98402

Tank Name: 6
Tag Number: Not reported
Tank Status: Removed
Tank Status Date: 08/06/1996
Tank Install Date: 12/31/1964
Tank Closure Date: Not reported
Capacity Range: Not reported
Tank Permit Expiration Date: Not reported
Tank Upgrade Date: Not reported
Tank Spill Prevention: Not reported
Tank Overfill Prevention: Not reported
Tank Material: Not reported
Tank Construction: Not reported
Tank Tightness Test: Not reported
Tank Corrosion Protection: Not reported
Tank Manifold: Not reported
Tank Release Detection: Not reported
Tank SFC Type: Not reported
Pipe Material: Not reported
Pipe Construction: Not reported
Pipe Primary Release Detection: Not reported
Pipe Second Release Detection: Not reported
Pipe Corrosion Protection: Not reported
Pipe Pumping System: Not reported
Responsible Unit: Southwest

Map ID
Direction
Distance
Elevation

MAP FINDINGS

Site

Database(s)

EDR ID Number
EPA ID Number

R & R INVESTMENT (Continued)

U003355810

Dispenser/Pump SFC Type: Not reported

ALLSITES:

Name: R & R INVESTMENT
Facility Id: 51567736

BD215 WA UW TACOMA BR CAMP
WNW 1930 C ST
1/2-1 TACOMA, WA 98402
0.645 mi.
3403 ft. Site 3 of 3 in cluster BD

SEMS-ARCHIVE 1000179249
CORRACTS WAD980664718
RCRA-TSDF
WA ALLSITES
RCRA NonGen / NLR
2020 COR ACTION
RAATS

Relative:
Higher

Actual:
75 ft.

SEMS Archive:
Site ID: 1001551
EPA ID: WAD980664718
Name: ARRCOM INC TACOMA
Address: 1930 C ST
Address 2: Not reported
City,State,Zip: TACOMA, WA 98402
Cong District: 06
FIPS Code: 53053
FF: N
NPL: Not on the NPL
Non NPL Status: Deferred to RCRA (Subtitle C)

SEMS Archive Detail:

Region: 10
Site ID: 1001551
EPA ID: WAD980664718
Site Name: ARRCOM INC TACOMA
NPL: N
FF: N
OU: 00
Action Code: VS
Action Name: ARCH SITE
SEQ: 1
Start Date: Not reported
Finish Date: 1993-06-29 04:00:00
Qual: Not reported
Current Action Lead: EPA Perf In-Hse

Region: 10
Site ID: 1001551
EPA ID: WAD980664718
Site Name: ARRCOM INC TACOMA
NPL: N
FF: N
OU: 00
Action Code: DS
Action Name: DISCVRY
SEQ: 1
Start Date: 1991-09-17 04:00:00
Finish Date: 1991-09-17 04:00:00
Qual: Not reported
Current Action Lead: EPA Perf

Map ID
Direction
Distance
Elevation

MAP FINDINGS

Site

Database(s)

EDR ID Number
EPA ID Number

WA UW TACOMA BR CAMP (Continued)

1000179249

Region: 10
Site ID: 1001551
EPA ID: WAD980664718
Site Name: ARRCOM INC TACOMA
NPL: N
FF: N
OU: 00
Action Code: PA
Action Name: PA
SEQ: 1
Start Date: 1993-06-29 04:00:00
Finish Date: 1993-06-29 04:00:00
Qual: D
Current Action Lead: EPA Perf

CORRACTS:

Name: WA UW TACOMA BR CAMP
Address: 1930 C ST
Address 2: Not reported
Area Name: FACILITY
Corrective Action: CA010
Actual Date: 1995-10-17 00:00:00.0
Air Release Indicator: Y
Groundwater Release Indicator: Y
Soil Release Indicator: Y
Surface Water Release Indicator: Not reported

Name: WA UW TACOMA BR CAMP
Address: 1930 C ST
Address 2: Not reported
Area Name: FACILITY
Corrective Action: CA050PA
Actual Date: 1992-04-13 00:00:00.0
Air Release Indicator: Y
Groundwater Release Indicator: Y
Soil Release Indicator: Y
Surface Water Release Indicator: Not reported

Name: WA UW TACOMA BR CAMP
Address: 1930 C ST
Address 2: Not reported
Area Name: FACILITY
Corrective Action: CA075ME
Actual Date: 1995-01-18 00:00:00.0
Air Release Indicator: Y
Groundwater Release Indicator: Y
Soil Release Indicator: Y
Surface Water Release Indicator: Not reported

Name: WA UW TACOMA BR CAMP
Address: 1930 C ST
Address 2: Not reported
Area Name: FACILITY
Corrective Action: CA060
Actual Date: 1994-07-01 00:00:00.0
Air Release Indicator: Y

Map ID
Direction
Distance
Elevation

MAP FINDINGS

Site

Database(s)

EDR ID Number
EPA ID Number

WA UW TACOMA BR CAMP (Continued)

1000179249

Groundwater Release Indicator: Y
Soil Release Indicator: Y
Surface Water Release Indicator: Not reported

Name: WA UW TACOMA BR CAMP
Address: 1930 C ST
Address 2: Not reported
Area Name: FACILITY
Corrective Action: CA070YE
Actual Date: 1994-11-01 00:00:00.0
Air Release Indicator: Y
Groundwater Release Indicator: Y
Soil Release Indicator: Y
Surface Water Release Indicator: Not reported

Name: WA UW TACOMA BR CAMP
Address: 1930 C ST
Address 2: Not reported
Area Name: FACILITY
Corrective Action: CA100
Actual Date: 1997-10-01 00:00:00.0
Air Release Indicator: Y
Groundwater Release Indicator: Y
Soil Release Indicator: Y
Surface Water Release Indicator: Not reported

Name: WA UW TACOMA BR CAMP
Address: 1930 C ST
Address 2: Not reported
Area Name: BLECKERT-CRAGLE SUBAREA
Corrective Action: CA110
Actual Date: 1997-09-02 00:00:00.0
Air Release Indicator: Not reported
Groundwater Release Indicator: Y
Soil Release Indicator: Y
Surface Water Release Indicator: Not reported

Name: WA UW TACOMA BR CAMP
Address: 1930 C ST
Address 2: Not reported
Area Name: REMAINING AREA
Corrective Action: CA110
Actual Date: 1997-09-02 00:00:00.0
Air Release Indicator: Not reported
Groundwater Release Indicator: Y
Soil Release Indicator: Y
Surface Water Release Indicator: Not reported

Name: WA UW TACOMA BR CAMP
Address: 1930 C ST
Address 2: Not reported
Area Name: HOWE PLUME AREA
Corrective Action: CA110
Actual Date: 1997-09-02 00:00:00.0
Air Release Indicator: Y
Groundwater Release Indicator: Y
Soil Release Indicator: Y

Map ID
Direction
Distance
Elevation

MAP FINDINGS

Site

Database(s)

EDR ID Number
EPA ID Number

WA UW TACOMA BR CAMP (Continued)

1000179249

Surface Water Release Indicator: Not reported

Name: WA UW TACOMA BR CAMP
Address: 1930 C ST
Address 2: Not reported
Area Name: BLECKERT-CRAGLE SUBAREA
Corrective Action: CA120
Actual Date: 1997-11-07 00:00:00.0
Air Release Indicator: Not reported
Groundwater Release Indicator: Y
Soil Release Indicator: Y
Surface Water Release Indicator: Not reported

Name: WA UW TACOMA BR CAMP
Address: 1930 C ST
Address 2: Not reported
Area Name: REMAINING AREA
Corrective Action: CA120
Actual Date: 1997-11-07 00:00:00.0
Air Release Indicator: Not reported
Groundwater Release Indicator: Y
Soil Release Indicator: Y
Surface Water Release Indicator: Not reported

[Click this hyperlink](#) while viewing on your computer to access
181 additional CORRACTS: record(s) in the EDR Site Report.

RCRA Listings:

Date Form Received by Agency: 1999-05-01 00:00:00.0
Handler Name: WA UW TACOMA BR CAMP
Handler Address: 1930 C ST
Handler City,State,Zip: TACOMA, WA 98402
EPA ID: WAD980664718
Contact Name: DAVE LUNDSTROM
Contact Address: PO BOX 354400
Contact City,State,Zip: SEATTLE, WA 98195
Contact Telephone: 206-685-2848
Contact Fax: Not reported
Contact Email: Not reported
Contact Title: Not reported
EPA Region: 10
Land Type: Other
Federal Waste Generator Description: Not a generator, verified
Non-Notifier: Not reported
Biennial Report Cycle: Not reported
Accessibility: Not reported
Active Site Indicator: Permitting Activities, Corrective Action Activities
State District Owner: WA
State District: SWRO
Mailing Address: 1930 S C ST
Mailing City,State,Zip: TACOMA, WA 98402
Owner Name: ARRCOM INC
Owner Type: Private
Operator Name: PHIPPEN, WENDY
Operator Type: Private
Short-Term Generator Activity: No
Importer Activity: No

Map ID
Direction
Distance
Elevation

MAP FINDINGS

Site

Database(s)

EDR ID Number
EPA ID Number

WA UW TACOMA BR CAMP (Continued)

1000179249

Mixed Waste Generator:	No
Transporter Activity:	No
Transfer Facility Activity:	No
Recycler Activity with Storage:	No
Small Quantity On-Site Burner Exemption:	No
Smelting Melting and Refining Furnace Exemption:	No
Underground Injection Control:	No
Off-Site Waste Receipt:	No
Universal Waste Indicator:	No
Universal Waste Destination Facility:	No
Federal Universal Waste:	No
Active Site Fed-Reg Treatment Storage and Disposal Facility:	Land Disposal, Storage
Active Site Converter Treatment storage and Disposal Facility:	Not reported
Active Site State-Reg Treatment Storage and Disposal Facility:	Not reported
Active Site State-Reg Handler:	---
Federal Facility Indicator:	Not reported
Hazardous Secondary Material Indicator:	NN
Sub-Part K Indicator:	Not reported
Commercial TSD Indicator:	No
Treatment Storage and Disposal Type:	Land Disposal, Storage
2018 GPRA Permit Baseline:	Not on the Baseline
2018 GPRA Renewals Baseline:	Not on the Baseline
Permit Renewals Workload Universe:	Not reported
Permit Workload Universe:	Not reported
Permit Progress Universe:	Land Disposal, Storage
Post-Closure Workload Universe:	Land Disposal
Closure Workload Universe:	Land Disposal, Storage
202 GPRA Corrective Action Baseline:	Yes
Corrective Action Workload Universe:	Yes
Subject to Corrective Action Universe:	Yes
Non-TSDFs Where RCRA CA has Been Imposed Universe:	No
TSDFs Potentially Subject to CA Under 3004 (u)/(v) Universe:	Yes
TSDFs Only Subject to CA under Discretionary Auth Universe:	No
Corrective Action Priority Ranking:	Medium
Environmental Control Indicator:	No
Institutional Control Indicator:	No
Human Exposure Controls Indicator:	No
Groundwater Controls Indicator:	Yes
Operating TSDF Universe:	Not reported
Full Enforcement Universe:	Land Disposal, Storage
Significant Non-Complier Universe:	No
Unaddressed Significant Non-Complier Universe:	No
Addressed Significant Non-Complier Universe:	No
Significant Non-Complier With a Compliance Schedule Universe:	No
Financial Assurance Required:	Closure, Post-Closure Care, Sudden Third-Party Liability, Non-Sudden Third-Party Liability
Handler Date of Last Change:	2018-05-09 13:33:36.0
Recognized Trader-Importer:	No
Recognized Trader-Exporter:	No
Importer of Spent Lead Acid Batteries:	No
Exporter of Spent Lead Acid Batteries:	No
Recycler Activity Without Storage:	No
Manifest Broker:	No
Sub-Part P Indicator:	Not reported

Map ID
Direction
Distance
Elevation

MAP FINDINGS

Site

Database(s)

EDR ID Number
EPA ID Number

WA UW TACOMA BR CAMP (Continued)

1000179249

Handler - Owner Operator:

Owner/Operator Indicator:	Owner
Owner/Operator Name:	ARRCOM INC A
Legal Status:	Private
Date Became Current:	1997-02-27 00:00:00.
Date Ended Current:	Not reported
Owner/Operator Address:	1930 S C ST
Owner/Operator City,State,Zip:	TACOMA, WA 98402-3105
Owner/Operator Telephone:	000-000-0000
Owner/Operator Telephone Ext:	Not reported
Owner/Operator Fax:	Not reported
Owner/Operator Email:	Not reported

Owner/Operator Indicator:	Owner
Owner/Operator Name:	ARRCOM INC
Legal Status:	Private
Date Became Current:	1997-02-27 00:00:00.
Date Ended Current:	Not reported
Owner/Operator Address:	1930 S C ST
Owner/Operator City,State,Zip:	TACOMA, WA 98402
Owner/Operator Telephone:	000-000-0000
Owner/Operator Telephone Ext:	Not reported
Owner/Operator Fax:	Not reported
Owner/Operator Email:	Not reported

Owner/Operator Indicator:	Owner
Owner/Operator Name:	WA UW TACOMA BR CAMP
Legal Status:	Private
Date Became Current:	Not reported
Date Ended Current:	Not reported
Owner/Operator Address:	1930 C ST
Owner/Operator City,State,Zip:	TACOMA, WA 98402
Owner/Operator Telephone:	000-000-0000
Owner/Operator Telephone Ext:	Not reported
Owner/Operator Fax:	Not reported
Owner/Operator Email:	Not reported

Owner/Operator Indicator:	Operator
Owner/Operator Name:	WA UW TACOMA BR CAMP
Legal Status:	Private
Date Became Current:	Not reported
Date Ended Current:	Not reported
Owner/Operator Address:	1930 C ST
Owner/Operator City,State,Zip:	TACOMA, WA 98402
Owner/Operator Telephone:	000-000-0000
Owner/Operator Telephone Ext:	Not reported
Owner/Operator Fax:	Not reported
Owner/Operator Email:	Not reported

Owner/Operator Indicator:	Owner
Owner/Operator Name:	ARRCOM INC
Legal Status:	Private
Date Became Current:	1997-02-27 00:00:00.
Date Ended Current:	Not reported
Owner/Operator Address:	1930 S C ST
Owner/Operator City,State,Zip:	TACOMA, WA 98402
Owner/Operator Telephone:	000-000-0000

Map ID
Direction
Distance
Elevation

MAP FINDINGS

Site

Database(s)

EDR ID Number
EPA ID Number

WA UW TACOMA BR CAMP (Continued)

1000179249

Owner/Operator Telephone Ext:	Not reported
Owner/Operator Fax:	Not reported
Owner/Operator Email:	Not reported
Owner/Operator Indicator:	Owner
Owner/Operator Name:	WA UW
Legal Status:	Private
Date Became Current:	Not reported
Date Ended Current:	Not reported
Owner/Operator Address:	PO BOX 354400
Owner/Operator City,State,Zip:	SEATTLE, WA 98195-4400
Owner/Operator Telephone:	206-685-2848
Owner/Operator Telephone Ext:	Not reported
Owner/Operator Fax:	Not reported
Owner/Operator Email:	Not reported
Owner/Operator Indicator:	Owner
Owner/Operator Name:	WA UW
Legal Status:	Private
Date Became Current:	Not reported
Date Ended Current:	Not reported
Owner/Operator Address:	PO BOX 354400
Owner/Operator City,State,Zip:	SEATTLE, WA 98195
Owner/Operator Telephone:	206-685-2848
Owner/Operator Telephone Ext:	Not reported
Owner/Operator Fax:	Not reported
Owner/Operator Email:	Not reported
Owner/Operator Indicator:	Owner
Owner/Operator Name:	WA UW
Legal Status:	Private
Date Became Current:	Not reported
Date Ended Current:	Not reported
Owner/Operator Address:	PO BOX 354400
Owner/Operator City,State,Zip:	SEATTLE, WA 98195
Owner/Operator Telephone:	206-685-2848
Owner/Operator Telephone Ext:	Not reported
Owner/Operator Fax:	Not reported
Owner/Operator Email:	Not reported
Owner/Operator Indicator:	Owner
Owner/Operator Name:	ARRCOM INC
Legal Status:	Private
Date Became Current:	1997-02-27 00:00:00.
Date Ended Current:	Not reported
Owner/Operator Address:	1930 S C ST
Owner/Operator City,State,Zip:	TACOMA, WA 98402
Owner/Operator Telephone:	000-000-0000
Owner/Operator Telephone Ext:	Not reported
Owner/Operator Fax:	Not reported
Owner/Operator Email:	Not reported
Owner/Operator Indicator:	Operator
Owner/Operator Name:	SEE PAPER COPY
Legal Status:	Private
Date Became Current:	Not reported
Date Ended Current:	Not reported

Map ID
Direction
Distance
Elevation

MAP FINDINGS

Site

Database(s)

EDR ID Number
EPA ID Number

WA UW TACOMA BR CAMP (Continued)

1000179249

Owner/Operator Address: 1930 C ST
Owner/Operator City,State,Zip: TACOMA, WA 98402-3105
Owner/Operator Telephone: 000-000-0000
Owner/Operator Telephone Ext: Not reported
Owner/Operator Fax: Not reported
Owner/Operator Email: Not reported

Owner/Operator Indicator: Owner
Owner/Operator Name: ARRCOM INC
Legal Status: Private
Date Became Current: 1997-02-27 00:00:00.
Date Ended Current: Not reported
Owner/Operator Address: 1930 S C ST
Owner/Operator City,State,Zip: TACOMA, WA 98402
Owner/Operator Telephone: 000-000-0000
Owner/Operator Telephone Ext: Not reported
Owner/Operator Fax: Not reported
Owner/Operator Email: Not reported

Owner/Operator Indicator: Owner
Owner/Operator Name: WA UW TACOMA BR CAMP
Legal Status: Private
Date Became Current: Not reported
Date Ended Current: Not reported
Owner/Operator Address: 1930 C ST
Owner/Operator City,State,Zip: TACOMA, WA 98402
Owner/Operator Telephone: 000-000-0000
Owner/Operator Telephone Ext: Not reported
Owner/Operator Fax: Not reported
Owner/Operator Email: Not reported

Owner/Operator Indicator: Operator
Owner/Operator Name: WENDY P
Legal Status: Private
Date Became Current: 1997-02-27 00:00:00.
Date Ended Current: Not reported
Owner/Operator Address: PO BOX 354400
Owner/Operator City,State,Zip: SEATTLE, WA 98195-4400
Owner/Operator Telephone: 206-685-2848
Owner/Operator Telephone Ext: Not reported
Owner/Operator Fax: Not reported
Owner/Operator Email: Not reported

Owner/Operator Indicator: Owner
Owner/Operator Name: WA UW
Legal Status: Private
Date Became Current: Not reported
Date Ended Current: Not reported
Owner/Operator Address: PO BOX 354400
Owner/Operator City,State,Zip: SEATTLE, WA 98195
Owner/Operator Telephone: 206-685-2848
Owner/Operator Telephone Ext: Not reported
Owner/Operator Fax: Not reported
Owner/Operator Email: Not reported

Owner/Operator Indicator: Operator
Owner/Operator Name: PHIPPEN, WENDY

Map ID
Direction
Distance
Elevation

MAP FINDINGS

Site

Database(s)

EDR ID Number
EPA ID Number

WA UW TACOMA BR CAMP (Continued)

1000179249

Legal Status:	Private
Date Became Current:	Not reported
Date Ended Current:	Not reported
Owner/Operator Address:	PO BOX 354400
Owner/Operator City,State,Zip:	SEATTLE, WA 98195
Owner/Operator Telephone:	206-685-2848
Owner/Operator Telephone Ext:	Not reported
Owner/Operator Fax:	Not reported
Owner/Operator Email:	Not reported
Owner/Operator Indicator:	Owner
Owner/Operator Name:	WA UW TACOMA BR CAMP
Legal Status:	Private
Date Became Current:	Not reported
Date Ended Current:	Not reported
Owner/Operator Address:	1930 C ST
Owner/Operator City,State,Zip:	TACOMA, WA 98402
Owner/Operator Telephone:	000-000-0000
Owner/Operator Telephone Ext:	Not reported
Owner/Operator Fax:	Not reported
Owner/Operator Email:	Not reported
Owner/Operator Indicator:	Owner
Owner/Operator Name:	WA UW
Legal Status:	Private
Date Became Current:	Not reported
Date Ended Current:	Not reported
Owner/Operator Address:	PO BOX 354400
Owner/Operator City,State,Zip:	SEATTLE, WA 98195
Owner/Operator Telephone:	206-685-2848
Owner/Operator Telephone Ext:	Not reported
Owner/Operator Fax:	Not reported
Owner/Operator Email:	Not reported
Owner/Operator Indicator:	Operator
Owner/Operator Name:	PHIPPEN, WENDY
Legal Status:	Private
Date Became Current:	Not reported
Date Ended Current:	Not reported
Owner/Operator Address:	PO BOX 354400
Owner/Operator City,State,Zip:	SEATTLE, WA 98195
Owner/Operator Telephone:	206-685-2848
Owner/Operator Telephone Ext:	Not reported
Owner/Operator Fax:	Not reported
Owner/Operator Email:	Not reported
Owner/Operator Indicator:	Operator
Owner/Operator Name:	WA UW TACOMA BR CAMP
Legal Status:	Private
Date Became Current:	Not reported
Date Ended Current:	Not reported
Owner/Operator Address:	1930 C ST
Owner/Operator City,State,Zip:	TACOMA, WA 98402
Owner/Operator Telephone:	000-000-0000
Owner/Operator Telephone Ext:	Not reported
Owner/Operator Fax:	Not reported
Owner/Operator Email:	Not reported

Map ID
Direction
Distance
Elevation

MAP FINDINGS

Site

Database(s)

EDR ID Number
EPA ID Number

WA UW TACOMA BR CAMP (Continued)

1000179249

Owner/Operator Indicator: Operator
Owner/Operator Name: PHIPPEN, WENDY
Legal Status: Private
Date Became Current: Not reported
Date Ended Current: Not reported
Owner/Operator Address: PO BOX 354400
Owner/Operator City,State,Zip: SEATTLE, WA 98195
Owner/Operator Telephone: 206-685-2848
Owner/Operator Telephone Ext: Not reported
Owner/Operator Fax: Not reported
Owner/Operator Email: Not reported

Owner/Operator Indicator: Operator
Owner/Operator Name: PHIPPEN, WENDY
Legal Status: Private
Date Became Current: Not reported
Date Ended Current: Not reported
Owner/Operator Address: PO BOX 354400
Owner/Operator City,State,Zip: SEATTLE, WA 98195
Owner/Operator Telephone: 206-685-2848
Owner/Operator Telephone Ext: Not reported
Owner/Operator Fax: Not reported
Owner/Operator Email: Not reported

Owner/Operator Indicator: Owner
Owner/Operator Name: WA UW
Legal Status: Private
Date Became Current: Not reported
Date Ended Current: Not reported
Owner/Operator Address: PO BOX 354400
Owner/Operator City,State,Zip: SEATTLE, WA 98195
Owner/Operator Telephone: 206-685-2848
Owner/Operator Telephone Ext: Not reported
Owner/Operator Fax: Not reported
Owner/Operator Email: Not reported

Historic Generators:

Receive Date: 1997-02-07 00:00:00.0
Handler Name: WA UW TACOMA BR CAMP
Federal Waste Generator Description: Not a generator, verified
State District Owner: WA
Large Quantity Handler of Universal Waste: No
Recognized Trader Importer: No
Recognized Trader Exporter: No
Spent Lead Acid Battery Importer: No
Spent Lead Acid Battery Exporter: No
Current Record: No
Non Storage Recycler Activity: Not reported
Electronic Manifest Broker: Not reported

Receive Date: 1999-04-30 00:00:00.0
Handler Name: WA UW TACOMA BR CAMP
Federal Waste Generator Description: Not a generator, verified
State District Owner: WA
Large Quantity Handler of Universal Waste: No
Recognized Trader Importer: No
Recognized Trader Exporter: No

Map ID
Direction
Distance
Elevation

MAP FINDINGS

Site

Database(s)

EDR ID Number
EPA ID Number

WA UW TACOMA BR CAMP (Continued)

1000179249

Spent Lead Acid Battery Importer:	No
Spent Lead Acid Battery Exporter:	No
Current Record:	No
Non Storage Recycler Activity:	Not reported
Electronic Manifest Broker:	Not reported
Receive Date:	1999-05-01 00:00:00.0
Handler Name:	WA UW TACOMA BR CAMP
Federal Waste Generator Description:	Not a generator, verified
State District Owner:	WA
Large Quantity Handler of Universal Waste:	No
Recognized Trader Importer:	No
Recognized Trader Exporter:	No
Spent Lead Acid Battery Importer:	No
Spent Lead Acid Battery Exporter:	No
Current Record:	Yes
Non Storage Recycler Activity:	Not reported
Electronic Manifest Broker:	Not reported
Receive Date:	1982-01-06 00:00:00.0
Handler Name:	WA UW TACOMA BR CAMP
Federal Waste Generator Description:	Not a generator, verified
State District Owner:	WA
Large Quantity Handler of Universal Waste:	No
Recognized Trader Importer:	Not reported
Recognized Trader Exporter:	Not reported
Spent Lead Acid Battery Importer:	Not reported
Spent Lead Acid Battery Exporter:	Not reported
Current Record:	No
Non Storage Recycler Activity:	Not reported
Electronic Manifest Broker:	Not reported
Receive Date:	1997-02-07 00:00:00.0
Handler Name:	WA UW TACOMA BR CAMP
Federal Waste Generator Description:	Conditionally Exempt Small Quantity Generator
State District Owner:	WA
Large Quantity Handler of Universal Waste:	No
Recognized Trader Importer:	No
Recognized Trader Exporter:	No
Spent Lead Acid Battery Importer:	No
Spent Lead Acid Battery Exporter:	No
Current Record:	No
Non Storage Recycler Activity:	Not reported
Electronic Manifest Broker:	Not reported
Receive Date:	1998-03-09 00:00:00.0
Handler Name:	WA UW TACOMA BR CAMP
Federal Waste Generator Description:	Not a generator, verified
State District Owner:	WA
Large Quantity Handler of Universal Waste:	No
Recognized Trader Importer:	No
Recognized Trader Exporter:	No
Spent Lead Acid Battery Importer:	No
Spent Lead Acid Battery Exporter:	No
Current Record:	No
Non Storage Recycler Activity:	Not reported
Electronic Manifest Broker:	Not reported

Map ID
Direction
Distance
Elevation

MAP FINDINGS

Site

Database(s)

EDR ID Number
EPA ID Number

WA UW TACOMA BR CAMP (Continued)

1000179249

Receive Date: 1999-03-02 00:00:00.0
Handler Name: WA UW TACOMA BR CAMP
Federal Waste Generator Description: Conditionally Exempt Small Quantity Generator
State District Owner: WA
Large Quantity Handler of Universal Waste: No
Recognized Trader Importer: No
Recognized Trader Exporter: No
Spent Lead Acid Battery Importer: No
Spent Lead Acid Battery Exporter: No
Current Record: No
Non Storage Recycler Activity: Not reported
Electronic Manifest Broker: Not reported

Receive Date: 1999-04-30 00:00:00.0
Handler Name: WA UW TACOMA BR CAMP
Federal Waste Generator Description: Not a generator, verified
State District Owner: WA
Large Quantity Handler of Universal Waste: No
Recognized Trader Importer: No
Recognized Trader Exporter: No
Spent Lead Acid Battery Importer: No
Spent Lead Acid Battery Exporter: No
Current Record: No
Non Storage Recycler Activity: Not reported
Electronic Manifest Broker: Not reported

List of NAICS Codes and Descriptions:

NAICS Code: 61131
NAICS Description: COLLEGES, UNIVERSITIES, AND PROFESSIONAL SCHOOLS

Facility Has Received Notices of Violation:

Found Violation: No
Agency Which Determined Violation: Not reported
Violation Short Description: Not reported
Date Violation was Determined: Not reported
Actual Return to Compliance Date: Not reported
Return to Compliance Qualifier: Not reported
Violation Responsible Agency: Not reported
Scheduled Compliance Date: Not reported
Enforcement Identifier: Not reported
Date of Enforcement Action: Not reported
Enforcement Responsible Agency: Not reported
Enforcement Docket Number: Not reported
Enforcement Attorney: Not reported
Corrective Action Component: Not reported
Appeal Initiated Date: Not reported
Appeal Resolution Date: Not reported
Disposition Status Date: Not reported
Disposition Status: Not reported
Disposition Status Description: Not reported
Consent/Final Order Sequence Number: Not reported
Consent/Final Order Respondent Name: Not reported
Consent/Final Order Lead Agency: Not reported
Enforcement Type: Not reported
Enforcement Responsible Person: Not reported
Enforcement Responsible Sub-Organization: Not reported

Map ID
Direction
Distance
Elevation

MAP FINDINGS

Site

Database(s)

EDR ID Number
EPA ID Number

WA UW TACOMA BR CAMP (Continued)

1000179249

SEP Sequence Number: Not reported
SEP Expenditure Amount: Not reported
SEP Scheduled Completion Date: Not reported
SEP Actual Date: Not reported
SEP Defaulted Date: Not reported
SEP Type: Not reported
SEP Type Description: Not reported
Proposed Amount: Not reported
Final Monetary Amount: Not reported
Paid Amount: Not reported
Final Count: Not reported
Final Amount: Not reported

Found Violation: No
Agency Which Determined Violation: Not reported
Violation Short Description: Not reported
Date Violation was Determined: Not reported
Actual Return to Compliance Date: Not reported
Return to Compliance Qualifier: Not reported
Violation Responsible Agency: Not reported
Scheduled Compliance Date: Not reported
Enforcement Identifier: Not reported
Date of Enforcement Action: Not reported
Enforcement Responsible Agency: Not reported
Enforcement Docket Number: Not reported
Enforcement Attorney: Not reported
Corrective Action Component: Not reported
Appeal Initiated Date: Not reported
Appeal Resolution Date: Not reported
Disposition Status Date: Not reported
Disposition Status: Not reported
Disposition Status Description: Not reported

Consent/Final Order Sequence Number: Not reported
Consent/Final Order Respondent Name: Not reported
Consent/Final Order Lead Agency: Not reported
Enforcement Type: Not reported
Enforcement Responsible Person: Not reported
Enforcement Responsible Sub-Organization: Not reported
SEP Sequence Number: Not reported
SEP Expenditure Amount: Not reported
SEP Scheduled Completion Date: Not reported
SEP Actual Date: Not reported
SEP Defaulted Date: Not reported
SEP Type: Not reported
SEP Type Description: Not reported
Proposed Amount: Not reported
Final Monetary Amount: Not reported
Paid Amount: Not reported
Final Count: Not reported
Final Amount: Not reported

Found Violation: No
Agency Which Determined Violation: Not reported
Violation Short Description: Not reported
Date Violation was Determined: Not reported
Actual Return to Compliance Date: Not reported
Return to Compliance Qualifier: Not reported

Map ID
Direction
Distance
Elevation

MAP FINDINGS

Site

Database(s)

EDR ID Number
EPA ID Number

WA UW TACOMA BR CAMP (Continued)

1000179249

Violation Responsible Agency:	Not reported
Scheduled Compliance Date:	Not reported
Enforcement Identifier:	Not reported
Date of Enforcement Action:	Not reported
Enforcement Responsible Agency:	Not reported
Enforcement Docket Number:	Not reported
Enforcement Attorney:	Not reported
Corrective Action Component:	Not reported
Appeal Initiated Date:	Not reported
Appeal Resolution Date:	Not reported
Disposition Status Date:	Not reported
Disposition Status:	Not reported
Disposition Status Description:	Not reported
Consent/Final Order Sequence Number:	Not reported
Consent/Final Order Respondent Name:	Not reported
Consent/Final Order Lead Agency:	Not reported
Enforcement Type:	Not reported
Enforcement Responsible Person:	Not reported
Enforcement Responsible Sub-Organization:	Not reported
SEP Sequence Number:	Not reported
SEP Expenditure Amount:	Not reported
SEP Scheduled Completion Date:	Not reported
SEP Actual Date:	Not reported
SEP Defaulted Date:	Not reported
SEP Type:	Not reported
SEP Type Description:	Not reported
Proposed Amount:	Not reported
Final Monetary Amount:	Not reported
Paid Amount:	Not reported
Final Count:	Not reported
Final Amount:	Not reported
Found Violation:	No
Agency Which Determined Violation:	Not reported
Violation Short Description:	Not reported
Date Violation was Determined:	Not reported
Actual Return to Compliance Date:	Not reported
Return to Compliance Qualifier:	Not reported
Violation Responsible Agency:	Not reported
Scheduled Compliance Date:	Not reported
Enforcement Identifier:	Not reported
Date of Enforcement Action:	Not reported
Enforcement Responsible Agency:	Not reported
Enforcement Docket Number:	Not reported
Enforcement Attorney:	Not reported
Corrective Action Component:	Not reported
Appeal Initiated Date:	Not reported
Appeal Resolution Date:	Not reported
Disposition Status Date:	Not reported
Disposition Status:	Not reported
Disposition Status Description:	Not reported
Consent/Final Order Sequence Number:	Not reported
Consent/Final Order Respondent Name:	Not reported
Consent/Final Order Lead Agency:	Not reported
Enforcement Type:	Not reported
Enforcement Responsible Person:	Not reported
Enforcement Responsible Sub-Organization:	Not reported

Map ID
Direction
Distance
Elevation

MAP FINDINGS

Site

Database(s)

EDR ID Number
EPA ID Number

WA UW TACOMA BR CAMP (Continued)

1000179249

SEP Sequence Number:	Not reported
SEP Expenditure Amount:	Not reported
SEP Scheduled Completion Date:	Not reported
SEP Actual Date:	Not reported
SEP Defaulted Date:	Not reported
SEP Type:	Not reported
SEP Type Description:	Not reported
Proposed Amount:	Not reported
Final Monetary Amount:	Not reported
Paid Amount:	Not reported
Final Count:	Not reported
Final Amount:	Not reported
Found Violation:	Yes
Agency Which Determined Violation:	State
Violation Short Description:	TSD IS-Ground-Water Monitoring
Date Violation was Determined:	1998-10-22 00:00:00.0
Actual Return to Compliance Date:	1999-04-27 00:00:00.0
Return to Compliance Qualifier:	Observed
Violation Responsible Agency:	State
Scheduled Compliance Date:	1999-01-31 00:00:00.0
Enforcement Identifier:	000
Date of Enforcement Action:	1998-10-22 00:00:00.0
Enforcement Responsible Agency:	State
Enforcement Docket Number:	Not reported
Enforcement Attorney:	R0
Corrective Action Component:	No
Appeal Initiated Date:	Not reported
Appeal Resolution Date:	Not reported
Disposition Status Date:	Not reported
Disposition Status:	Not reported
Disposition Status Description:	Not reported
Consent/Final Order Sequence Number:	Not reported
Consent/Final Order Respondent Name:	Not reported
Consent/Final Order Lead Agency:	Not reported
Enforcement Type:	WRITTEN INFORMAL
Enforcement Responsible Person:	WADRP
Enforcement Responsible Sub-Organization:	SW
SEP Sequence Number:	Not reported
SEP Expenditure Amount:	Not reported
SEP Scheduled Completion Date:	Not reported
SEP Actual Date:	Not reported
SEP Defaulted Date:	Not reported
SEP Type:	Not reported
SEP Type Description:	Not reported
Proposed Amount:	Not reported
Final Monetary Amount:	Not reported
Paid Amount:	Not reported
Final Count:	Not reported
Final Amount:	Not reported
Found Violation:	Yes
Agency Which Determined Violation:	State
Violation Short Description:	TSD IS-Ground-Water Monitoring
Date Violation was Determined:	1998-10-22 00:00:00.0
Actual Return to Compliance Date:	1999-04-27 00:00:00.0
Return to Compliance Qualifier:	Observed

Map ID
Direction
Distance
Elevation

MAP FINDINGS

Site

Database(s)

EDR ID Number
EPA ID Number

WA UW TACOMA BR CAMP (Continued)

1000179249

Violation Responsible Agency:	State
Scheduled Compliance Date:	1999-01-31 00:00:00.0
Enforcement Identifier:	000
Date of Enforcement Action:	1998-10-22 00:00:00.0
Enforcement Responsible Agency:	State
Enforcement Docket Number:	Not reported
Enforcement Attorney:	R0
Corrective Action Component:	No
Appeal Initiated Date:	Not reported
Appeal Resolution Date:	Not reported
Disposition Status Date:	Not reported
Disposition Status:	Not reported
Disposition Status Description:	Not reported
Consent/Final Order Sequence Number:	Not reported
Consent/Final Order Respondent Name:	Not reported
Consent/Final Order Lead Agency:	Not reported
Enforcement Type:	WRITTEN INFORMAL
Enforcement Responsible Person:	WADRP
Enforcement Responsible Sub-Organization:	SW
SEP Sequence Number:	Not reported
SEP Expenditure Amount:	Not reported
SEP Scheduled Completion Date:	Not reported
SEP Actual Date:	Not reported
SEP Defaulted Date:	Not reported
SEP Type:	Not reported
SEP Type Description:	Not reported
Proposed Amount:	Not reported
Final Monetary Amount:	Not reported
Paid Amount:	Not reported
Final Count:	Not reported
Final Amount:	Not reported
Found Violation:	Yes
Agency Which Determined Violation:	State
Violation Short Description:	TSD IS-Ground-Water Monitoring
Date Violation was Determined:	1998-10-22 00:00:00.0
Actual Return to Compliance Date:	1999-04-27 00:00:00.0
Return to Compliance Qualifier:	Observed
Violation Responsible Agency:	State
Scheduled Compliance Date:	1999-01-31 00:00:00.0
Enforcement Identifier:	000
Date of Enforcement Action:	1998-10-22 00:00:00.0
Enforcement Responsible Agency:	State
Enforcement Docket Number:	Not reported
Enforcement Attorney:	R0
Corrective Action Component:	No
Appeal Initiated Date:	Not reported
Appeal Resolution Date:	Not reported
Disposition Status Date:	Not reported
Disposition Status:	Not reported
Disposition Status Description:	Not reported
Consent/Final Order Sequence Number:	Not reported
Consent/Final Order Respondent Name:	Not reported
Consent/Final Order Lead Agency:	Not reported
Enforcement Type:	WRITTEN INFORMAL
Enforcement Responsible Person:	WADRP
Enforcement Responsible Sub-Organization:	SW

Map ID
Direction
Distance
Elevation

MAP FINDINGS

Site

Database(s)

EDR ID Number
EPA ID Number

WA UW TACOMA BR CAMP (Continued)

1000179249

SEP Sequence Number: Not reported
SEP Expenditure Amount: Not reported
SEP Scheduled Completion Date: Not reported
SEP Actual Date: Not reported
SEP Defaulted Date: Not reported
SEP Type: Not reported
SEP Type Description: Not reported
Proposed Amount: Not reported
Final Monetary Amount: Not reported
Paid Amount: Not reported
Final Count: Not reported
Final Amount: Not reported

Found Violation: No
Agency Which Determined Violation: Not reported
Violation Short Description: Not reported
Date Violation was Determined: Not reported
Actual Return to Compliance Date: Not reported
Return to Compliance Qualifier: Not reported
Violation Responsible Agency: Not reported
Scheduled Compliance Date: Not reported
Enforcement Identifier: Not reported
Date of Enforcement Action: Not reported
Enforcement Responsible Agency: Not reported
Enforcement Docket Number: Not reported
Enforcement Attorney: Not reported
Corrective Action Component: Not reported
Appeal Initiated Date: Not reported
Appeal Resolution Date: Not reported
Disposition Status Date: Not reported
Disposition Status: Not reported
Disposition Status Description: Not reported

Consent/Final Order Sequence Number: Not reported
Consent/Final Order Respondent Name: Not reported
Consent/Final Order Lead Agency: Not reported
Enforcement Type: Not reported
Enforcement Responsible Person: Not reported
Enforcement Responsible Sub-Organization: Not reported
SEP Sequence Number: Not reported
SEP Expenditure Amount: Not reported
SEP Scheduled Completion Date: Not reported
SEP Actual Date: Not reported
SEP Defaulted Date: Not reported
SEP Type: Not reported
SEP Type Description: Not reported
Proposed Amount: Not reported
Final Monetary Amount: Not reported
Paid Amount: Not reported
Final Count: Not reported
Final Amount: Not reported

Found Violation: No
Agency Which Determined Violation: Not reported
Violation Short Description: Not reported
Date Violation was Determined: Not reported
Actual Return to Compliance Date: Not reported
Return to Compliance Qualifier: Not reported

Map ID
Direction
Distance
Elevation

MAP FINDINGS

Site

Database(s)

EDR ID Number
EPA ID Number

WA UW TACOMA BR CAMP (Continued)

1000179249

Violation Responsible Agency:	Not reported
Scheduled Compliance Date:	Not reported
Enforcement Identifier:	Not reported
Date of Enforcement Action:	Not reported
Enforcement Responsible Agency:	Not reported
Enforcement Docket Number:	Not reported
Enforcement Attorney:	Not reported
Corrective Action Component:	Not reported
Appeal Initiated Date:	Not reported
Appeal Resolution Date:	Not reported
Disposition Status Date:	Not reported
Disposition Status:	Not reported
Disposition Status Description:	Not reported
Consent/Final Order Sequence Number:	Not reported
Consent/Final Order Respondent Name:	Not reported
Consent/Final Order Lead Agency:	Not reported
Enforcement Type:	Not reported
Enforcement Responsible Person:	Not reported
Enforcement Responsible Sub-Organization:	Not reported
SEP Sequence Number:	Not reported
SEP Expenditure Amount:	Not reported
SEP Scheduled Completion Date:	Not reported
SEP Actual Date:	Not reported
SEP Defaulted Date:	Not reported
SEP Type:	Not reported
SEP Type Description:	Not reported
Proposed Amount:	Not reported
Final Monetary Amount:	Not reported
Paid Amount:	Not reported
Final Count:	Not reported
Final Amount:	Not reported
Found Violation:	No
Agency Which Determined Violation:	Not reported
Violation Short Description:	Not reported
Date Violation was Determined:	Not reported
Actual Return to Compliance Date:	Not reported
Return to Compliance Qualifier:	Not reported
Violation Responsible Agency:	Not reported
Scheduled Compliance Date:	Not reported
Enforcement Identifier:	Not reported
Date of Enforcement Action:	Not reported
Enforcement Responsible Agency:	Not reported
Enforcement Docket Number:	Not reported
Enforcement Attorney:	Not reported
Corrective Action Component:	Not reported
Appeal Initiated Date:	Not reported
Appeal Resolution Date:	Not reported
Disposition Status Date:	Not reported
Disposition Status:	Not reported
Disposition Status Description:	Not reported
Consent/Final Order Sequence Number:	Not reported
Consent/Final Order Respondent Name:	Not reported
Consent/Final Order Lead Agency:	Not reported
Enforcement Type:	Not reported
Enforcement Responsible Person:	Not reported
Enforcement Responsible Sub-Organization:	Not reported

Map ID
Direction
Distance
Elevation

MAP FINDINGS

Site

Database(s)

EDR ID Number
EPA ID Number

WA UW TACOMA BR CAMP (Continued)

1000179249

SEP Sequence Number:	Not reported
SEP Expenditure Amount:	Not reported
SEP Scheduled Completion Date:	Not reported
SEP Actual Date:	Not reported
SEP Defaulted Date:	Not reported
SEP Type:	Not reported
SEP Type Description:	Not reported
Proposed Amount:	Not reported
Final Monetary Amount:	Not reported
Paid Amount:	Not reported
Final Count:	Not reported
Final Amount:	Not reported
Found Violation:	Yes
Agency Which Determined Violation:	State
Violation Short Description:	TSD IS-Ground-Water Monitoring
Date Violation was Determined:	1998-10-22 00:00:00.0
Actual Return to Compliance Date:	1999-04-27 00:00:00.0
Return to Compliance Qualifier:	Observed
Violation Responsible Agency:	State
Scheduled Compliance Date:	1999-01-31 00:00:00.0
Enforcement Identifier:	000
Date of Enforcement Action:	1998-10-22 00:00:00.0
Enforcement Responsible Agency:	State
Enforcement Docket Number:	Not reported
Enforcement Attorney:	R0
Corrective Action Component:	No
Appeal Initiated Date:	Not reported
Appeal Resolution Date:	Not reported
Disposition Status Date:	Not reported
Disposition Status:	Not reported
Disposition Status Description:	Not reported
Consent/Final Order Sequence Number:	Not reported
Consent/Final Order Respondent Name:	Not reported
Consent/Final Order Lead Agency:	Not reported
Enforcement Type:	WRITTEN INFORMAL
Enforcement Responsible Person:	WADRP
Enforcement Responsible Sub-Organization:	SW
SEP Sequence Number:	Not reported
SEP Expenditure Amount:	Not reported
SEP Scheduled Completion Date:	Not reported
SEP Actual Date:	Not reported
SEP Defaulted Date:	Not reported
SEP Type:	Not reported
SEP Type Description:	Not reported
Proposed Amount:	Not reported
Final Monetary Amount:	Not reported
Paid Amount:	Not reported
Final Count:	Not reported
Final Amount:	Not reported
Found Violation:	No
Agency Which Determined Violation:	Not reported
Violation Short Description:	Not reported
Date Violation was Determined:	Not reported
Actual Return to Compliance Date:	Not reported
Return to Compliance Qualifier:	Not reported

Map ID
Direction
Distance
Elevation

MAP FINDINGS

Site

Database(s)

EDR ID Number
EPA ID Number

WA UW TACOMA BR CAMP (Continued)

1000179249

Violation Responsible Agency:	Not reported
Scheduled Compliance Date:	Not reported
Enforcement Identifier:	Not reported
Date of Enforcement Action:	Not reported
Enforcement Responsible Agency:	Not reported
Enforcement Docket Number:	Not reported
Enforcement Attorney:	Not reported
Corrective Action Component:	Not reported
Appeal Initiated Date:	Not reported
Appeal Resolution Date:	Not reported
Disposition Status Date:	Not reported
Disposition Status:	Not reported
Disposition Status Description:	Not reported
Consent/Final Order Sequence Number:	Not reported
Consent/Final Order Respondent Name:	Not reported
Consent/Final Order Lead Agency:	Not reported
Enforcement Type:	Not reported
Enforcement Responsible Person:	Not reported
Enforcement Responsible Sub-Organization:	Not reported
SEP Sequence Number:	Not reported
SEP Expenditure Amount:	Not reported
SEP Scheduled Completion Date:	Not reported
SEP Actual Date:	Not reported
SEP Defaulted Date:	Not reported
SEP Type:	Not reported
SEP Type Description:	Not reported
Proposed Amount:	Not reported
Final Monetary Amount:	Not reported
Paid Amount:	Not reported
Final Count:	Not reported
Final Amount:	Not reported
Found Violation:	No
Agency Which Determined Violation:	Not reported
Violation Short Description:	Not reported
Date Violation was Determined:	Not reported
Actual Return to Compliance Date:	Not reported
Return to Compliance Qualifier:	Not reported
Violation Responsible Agency:	Not reported
Scheduled Compliance Date:	Not reported
Enforcement Identifier:	Not reported
Date of Enforcement Action:	Not reported
Enforcement Responsible Agency:	Not reported
Enforcement Docket Number:	Not reported
Enforcement Attorney:	Not reported
Corrective Action Component:	Not reported
Appeal Initiated Date:	Not reported
Appeal Resolution Date:	Not reported
Disposition Status Date:	Not reported
Disposition Status:	Not reported
Disposition Status Description:	Not reported
Consent/Final Order Sequence Number:	Not reported
Consent/Final Order Respondent Name:	Not reported
Consent/Final Order Lead Agency:	Not reported
Enforcement Type:	Not reported
Enforcement Responsible Person:	Not reported
Enforcement Responsible Sub-Organization:	Not reported

Map ID
Direction
Distance
Elevation

MAP FINDINGS

Site

Database(s)

EDR ID Number
EPA ID Number

WA UW TACOMA BR CAMP (Continued)

1000179249

SEP Sequence Number:	Not reported
SEP Expenditure Amount:	Not reported
SEP Scheduled Completion Date:	Not reported
SEP Actual Date:	Not reported
SEP Defaulted Date:	Not reported
SEP Type:	Not reported
SEP Type Description:	Not reported
Proposed Amount:	Not reported
Final Monetary Amount:	Not reported
Paid Amount:	Not reported
Final Count:	Not reported
Final Amount:	Not reported
Found Violation:	Yes
Agency Which Determined Violation:	State
Violation Short Description:	TSD IS-Ground-Water Monitoring
Date Violation was Determined:	1998-10-22 00:00:00.0
Actual Return to Compliance Date:	1999-04-27 00:00:00.0
Return to Compliance Qualifier:	Observed
Violation Responsible Agency:	State
Scheduled Compliance Date:	1999-01-31 00:00:00.0
Enforcement Identifier:	000
Date of Enforcement Action:	1998-10-22 00:00:00.0
Enforcement Responsible Agency:	State
Enforcement Docket Number:	Not reported
Enforcement Attorney:	R0
Corrective Action Component:	No
Appeal Initiated Date:	Not reported
Appeal Resolution Date:	Not reported
Disposition Status Date:	Not reported
Disposition Status:	Not reported
Disposition Status Description:	Not reported
Consent/Final Order Sequence Number:	Not reported
Consent/Final Order Respondent Name:	Not reported
Consent/Final Order Lead Agency:	Not reported
Enforcement Type:	WRITTEN INFORMAL
Enforcement Responsible Person:	WADRP
Enforcement Responsible Sub-Organization:	SW
SEP Sequence Number:	Not reported
SEP Expenditure Amount:	Not reported
SEP Scheduled Completion Date:	Not reported
SEP Actual Date:	Not reported
SEP Defaulted Date:	Not reported
SEP Type:	Not reported
SEP Type Description:	Not reported
Proposed Amount:	Not reported
Final Monetary Amount:	Not reported
Paid Amount:	Not reported
Final Count:	Not reported
Final Amount:	Not reported
Found Violation:	No
Agency Which Determined Violation:	Not reported
Violation Short Description:	Not reported
Date Violation was Determined:	Not reported
Actual Return to Compliance Date:	Not reported
Return to Compliance Qualifier:	Not reported

Map ID
Direction
Distance
Elevation

MAP FINDINGS

Site

Database(s)

EDR ID Number
EPA ID Number

WA UW TACOMA BR CAMP (Continued)

1000179249

Violation Responsible Agency:	Not reported
Scheduled Compliance Date:	Not reported
Enforcement Identifier:	Not reported
Date of Enforcement Action:	Not reported
Enforcement Responsible Agency:	Not reported
Enforcement Docket Number:	Not reported
Enforcement Attorney:	Not reported
Corrective Action Component:	Not reported
Appeal Initiated Date:	Not reported
Appeal Resolution Date:	Not reported
Disposition Status Date:	Not reported
Disposition Status:	Not reported
Disposition Status Description:	Not reported
Consent/Final Order Sequence Number:	Not reported
Consent/Final Order Respondent Name:	Not reported
Consent/Final Order Lead Agency:	Not reported
Enforcement Type:	Not reported
Enforcement Responsible Person:	Not reported
Enforcement Responsible Sub-Organization:	Not reported
SEP Sequence Number:	Not reported
SEP Expenditure Amount:	Not reported
SEP Scheduled Completion Date:	Not reported
SEP Actual Date:	Not reported
SEP Defaulted Date:	Not reported
SEP Type:	Not reported
SEP Type Description:	Not reported
Proposed Amount:	Not reported
Final Monetary Amount:	Not reported
Paid Amount:	Not reported
Final Count:	Not reported
Final Amount:	Not reported
Found Violation:	No
Agency Which Determined Violation:	Not reported
Violation Short Description:	Not reported
Date Violation was Determined:	Not reported
Actual Return to Compliance Date:	Not reported
Return to Compliance Qualifier:	Not reported
Violation Responsible Agency:	Not reported
Scheduled Compliance Date:	Not reported
Enforcement Identifier:	Not reported
Date of Enforcement Action:	Not reported
Enforcement Responsible Agency:	Not reported
Enforcement Docket Number:	Not reported
Enforcement Attorney:	Not reported
Corrective Action Component:	Not reported
Appeal Initiated Date:	Not reported
Appeal Resolution Date:	Not reported
Disposition Status Date:	Not reported
Disposition Status:	Not reported
Disposition Status Description:	Not reported
Consent/Final Order Sequence Number:	Not reported
Consent/Final Order Respondent Name:	Not reported
Consent/Final Order Lead Agency:	Not reported
Enforcement Type:	Not reported
Enforcement Responsible Person:	Not reported
Enforcement Responsible Sub-Organization:	Not reported

Map ID
Direction
Distance
Elevation

MAP FINDINGS

Site

Database(s)

EDR ID Number
EPA ID Number

WA UW TACOMA BR CAMP (Continued)

1000179249

SEP Sequence Number: Not reported
SEP Expenditure Amount: Not reported
SEP Scheduled Completion Date: Not reported
SEP Actual Date: Not reported
SEP Defaulted Date: Not reported
SEP Type: Not reported
SEP Type Description: Not reported
Proposed Amount: Not reported
Final Monetary Amount: Not reported
Paid Amount: Not reported
Final Count: Not reported
Final Amount: Not reported

Found Violation: No
Agency Which Determined Violation: Not reported
Violation Short Description: Not reported
Date Violation was Determined: Not reported
Actual Return to Compliance Date: Not reported
Return to Compliance Qualifier: Not reported
Violation Responsible Agency: Not reported
Scheduled Compliance Date: Not reported
Enforcement Identifier: Not reported
Date of Enforcement Action: Not reported
Enforcement Responsible Agency: Not reported
Enforcement Docket Number: Not reported
Enforcement Attorney: Not reported
Corrective Action Component: Not reported
Appeal Initiated Date: Not reported
Appeal Resolution Date: Not reported
Disposition Status Date: Not reported
Disposition Status: Not reported
Disposition Status Description: Not reported
Consent/Final Order Sequence Number: Not reported
Consent/Final Order Respondent Name: Not reported
Consent/Final Order Lead Agency: Not reported
Enforcement Type: Not reported
Enforcement Responsible Person: Not reported
Enforcement Responsible Sub-Organization: Not reported
SEP Sequence Number: Not reported
SEP Expenditure Amount: Not reported
SEP Scheduled Completion Date: Not reported
SEP Actual Date: Not reported
SEP Defaulted Date: Not reported
SEP Type: Not reported
SEP Type Description: Not reported
Proposed Amount: Not reported
Final Monetary Amount: Not reported
Paid Amount: Not reported
Final Count: Not reported
Final Amount: Not reported

Evaluation Action Summary:
Evaluation Date: 2000-03-20 00:00:00.0
Evaluation Responsible Agency: State
Found Violation: No
Evaluation Type Description: CORRECTIVE ACTION COMPLIANCE EVALUATION
Evaluation Responsible Person Identifier: WALJW

Map ID
Direction
Distance
Elevation

MAP FINDINGS

Site

Database(s)

EDR ID Number
EPA ID Number

WA UW TACOMA BR CAMP (Continued)

1000179249

Evaluation Responsible Sub-Organization:	SW
Actual Return to Compliance Date:	Not reported
Scheduled Compliance Date:	Not reported
Date of Request:	Not reported
Date Response Received:	Not reported
Request Agency:	Not reported
Former Citation:	Not reported
Evaluation Date:	2006-07-17 00:00:00.0
Evaluation Responsible Agency:	State
Found Violation:	No
Evaluation Type Description:	CORRECTIVE ACTION COMPLIANCE EVALUATION
Evaluation Responsible Person Identifier:	WALJW
Evaluation Responsible Sub-Organization:	SW
Actual Return to Compliance Date:	Not reported
Scheduled Compliance Date:	Not reported
Date of Request:	Not reported
Date Response Received:	Not reported
Request Agency:	Not reported
Former Citation:	Not reported
Evaluation Date:	1993-12-27 00:00:00.0
Evaluation Responsible Agency:	EPA
Found Violation:	No
Evaluation Type Description:	NON-FINANCIAL RECORD REVIEW
Evaluation Responsible Person Identifier:	R0JLB
Evaluation Responsible Sub-Organization:	WO
Actual Return to Compliance Date:	Not reported
Scheduled Compliance Date:	Not reported
Date of Request:	Not reported
Date Response Received:	Not reported
Request Agency:	Not reported
Former Citation:	Not reported
Evaluation Date:	1998-08-25 00:00:00.0
Evaluation Responsible Agency:	State
Found Violation:	No
Evaluation Type Description:	CORRECTIVE ACTION COMPLIANCE EVALUATION
Evaluation Responsible Person Identifier:	WALJW
Evaluation Responsible Sub-Organization:	SW
Actual Return to Compliance Date:	Not reported
Scheduled Compliance Date:	Not reported
Date of Request:	Not reported
Date Response Received:	Not reported
Request Agency:	Not reported
Former Citation:	Not reported
Evaluation Date:	1998-10-22 00:00:00.0
Evaluation Responsible Agency:	State
Found Violation:	Yes
Evaluation Type Description:	OPERATION AND MAINTENANCE INSPECTION
Evaluation Responsible Person Identifier:	WADRP
Evaluation Responsible Sub-Organization:	SW
Actual Return to Compliance Date:	1999-04-27 00:00:00.0
Scheduled Compliance Date:	1999-01-31 00:00:00.0
Date of Request:	Not reported
Date Response Received:	Not reported

Map ID
Direction
Distance
Elevation

MAP FINDINGS

Site

Database(s)

EDR ID Number
EPA ID Number

WA UW TACOMA BR CAMP (Continued)

1000179249

Request Agency:	Not reported
Former Citation:	Not reported
Evaluation Date:	1998-10-22 00:00:00.0
Evaluation Responsible Agency:	State
Found Violation:	Yes
Evaluation Type Description:	OPERATION AND MAINTENANCE INSPECTION
Evaluation Responsible Person Identifier:	WADRP
Evaluation Responsible Sub-Organization:	SW
Actual Return to Compliance Date:	1999-04-27 00:00:00.0
Scheduled Compliance Date:	1999-01-31 00:00:00.0
Date of Request:	Not reported
Date Response Received:	Not reported
Request Agency:	Not reported
Former Citation:	Not reported
Evaluation Date:	1998-10-22 00:00:00.0
Evaluation Responsible Agency:	State
Found Violation:	Yes
Evaluation Type Description:	OPERATION AND MAINTENANCE INSPECTION
Evaluation Responsible Person Identifier:	WADRP
Evaluation Responsible Sub-Organization:	SW
Actual Return to Compliance Date:	1999-04-27 00:00:00.0
Scheduled Compliance Date:	1999-01-31 00:00:00.0
Date of Request:	Not reported
Date Response Received:	Not reported
Request Agency:	Not reported
Former Citation:	Not reported
Evaluation Date:	1995-02-01 00:00:00.0
Evaluation Responsible Agency:	State
Found Violation:	No
Evaluation Type Description:	CORRECTIVE ACTION COMPLIANCE EVALUATION
Evaluation Responsible Person Identifier:	RWW
Evaluation Responsible Sub-Organization:	SW
Actual Return to Compliance Date:	Not reported
Scheduled Compliance Date:	Not reported
Date of Request:	Not reported
Date Response Received:	Not reported
Request Agency:	Not reported
Former Citation:	Not reported
Evaluation Date:	1999-01-12 00:00:00.0
Evaluation Responsible Agency:	State
Found Violation:	No
Evaluation Type Description:	CORRECTIVE ACTION COMPLIANCE EVALUATION
Evaluation Responsible Person Identifier:	WALJW
Evaluation Responsible Sub-Organization:	SW
Actual Return to Compliance Date:	Not reported
Scheduled Compliance Date:	Not reported
Date of Request:	Not reported
Date Response Received:	Not reported
Request Agency:	Not reported
Former Citation:	Not reported
Evaluation Date:	1999-09-17 00:00:00.0
Evaluation Responsible Agency:	State

Map ID
Direction
Distance
Elevation

MAP FINDINGS

Site

Database(s)

EDR ID Number
EPA ID Number

WA UW TACOMA BR CAMP (Continued)

1000179249

Found Violation:	No
Evaluation Type Description:	CORRECTIVE ACTION COMPLIANCE EVALUATION
Evaluation Responsible Person Identifier:	WALJW
Evaluation Responsible Sub-Organization:	SW
Actual Return to Compliance Date:	Not reported
Scheduled Compliance Date:	Not reported
Date of Request:	Not reported
Date Response Received:	Not reported
Request Agency:	Not reported
Former Citation:	Not reported
Evaluation Date:	1998-10-22 00:00:00.0
Evaluation Responsible Agency:	State
Found Violation:	Yes
Evaluation Type Description:	OPERATION AND MAINTENANCE INSPECTION
Evaluation Responsible Person Identifier:	WADRP
Evaluation Responsible Sub-Organization:	SW
Actual Return to Compliance Date:	1999-04-27 00:00:00.0
Scheduled Compliance Date:	1999-01-31 00:00:00.0
Date of Request:	Not reported
Date Response Received:	Not reported
Request Agency:	Not reported
Former Citation:	Not reported
Evaluation Date:	1999-04-20 00:00:00.0
Evaluation Responsible Agency:	State
Found Violation:	No
Evaluation Type Description:	CORRECTIVE ACTION COMPLIANCE EVALUATION
Evaluation Responsible Person Identifier:	WALJW
Evaluation Responsible Sub-Organization:	SW
Actual Return to Compliance Date:	Not reported
Scheduled Compliance Date:	Not reported
Date of Request:	Not reported
Date Response Received:	Not reported
Request Agency:	Not reported
Former Citation:	Not reported
Evaluation Date:	1998-06-04 00:00:00.0
Evaluation Responsible Agency:	State
Found Violation:	No
Evaluation Type Description:	CORRECTIVE ACTION COMPLIANCE EVALUATION
Evaluation Responsible Person Identifier:	WALJW
Evaluation Responsible Sub-Organization:	SW
Actual Return to Compliance Date:	Not reported
Scheduled Compliance Date:	Not reported
Date of Request:	Not reported
Date Response Received:	Not reported
Request Agency:	Not reported
Former Citation:	Not reported
Evaluation Date:	1998-10-22 00:00:00.0
Evaluation Responsible Agency:	State
Found Violation:	Yes
Evaluation Type Description:	OPERATION AND MAINTENANCE INSPECTION
Evaluation Responsible Person Identifier:	WADRP
Evaluation Responsible Sub-Organization:	SW
Actual Return to Compliance Date:	1999-04-27 00:00:00.0

Map ID
Direction
Distance
Elevation

MAP FINDINGS

Site

Database(s)

EDR ID Number
EPA ID Number

WA UW TACOMA BR CAMP (Continued)

1000179249

Scheduled Compliance Date: 1999-01-31 00:00:00.0
Date of Request: Not reported
Date Response Received: Not reported
Request Agency: Not reported
Former Citation: Not reported

Evaluation Date: 1993-10-07 00:00:00.0
Evaluation Responsible Agency: EPA
Found Violation: No
Evaluation Type Description: FOCUSED COMPLIANCE INSPECTION
Evaluation Responsible Person Identifier: R0JLB
Evaluation Responsible Sub-Organization: WO
Actual Return to Compliance Date: Not reported
Scheduled Compliance Date: Not reported
Date of Request: Not reported
Date Response Received: Not reported
Request Agency: Not reported
Former Citation: Not reported

Evaluation Date: 1999-03-24 00:00:00.0
Evaluation Responsible Agency: State
Found Violation: No
Evaluation Type Description: CORRECTIVE ACTION COMPLIANCE EVALUATION
Evaluation Responsible Person Identifier: WALJW
Evaluation Responsible Sub-Organization: SW
Actual Return to Compliance Date: Not reported
Scheduled Compliance Date: Not reported
Date of Request: Not reported
Date Response Received: Not reported
Request Agency: Not reported
Former Citation: Not reported

Evaluation Date: 2007-04-06 00:00:00.0
Evaluation Responsible Agency: State
Found Violation: No
Evaluation Type Description: CORRECTIVE ACTION COMPLIANCE EVALUATION
Evaluation Responsible Person Identifier: WALJW
Evaluation Responsible Sub-Organization: SW
Actual Return to Compliance Date: Not reported
Scheduled Compliance Date: Not reported
Date of Request: Not reported
Date Response Received: Not reported
Request Agency: Not reported
Former Citation: Not reported

Map ID
Direction
Distance
Elevation

MAP FINDINGS

Site

Database(s)

EDR ID Number
EPA ID Number

WA UW TACOMA BR CAMP (Continued)

1000179249

ALLSITES:

Name: WA UW TACOMA BR CAMP
Facility Id: 61923571

RCRA Listings:

Date Form Received by Agency: 1999-05-01 00:00:00.0
Handler Name: WA UW TACOMA BR CAMP
Handler Address: 1930 C ST
Handler City,State,Zip: TACOMA, WA 98402
EPA ID: WAD980664718
Contact Name: DAVE LUNDSTROM
Contact Address: PO BOX 354400
Contact City,State,Zip: SEATTLE, WA 98195
Contact Telephone: 206-685-2848
Contact Fax: Not reported
Contact Email: Not reported
Contact Title: Not reported
EPA Region: 10
Land Type: Other
Federal Waste Generator Description: Not a generator, verified
Non-Notifier: Not reported
Biennial Report Cycle: Not reported
Accessibility: Not reported
Active Site Indicator: Permitting Activities, Corrective Action Activities
State District Owner: WA
State District: SWRO
Mailing Address: 1930 S C ST
Mailing City,State,Zip: TACOMA, WA 98402
Owner Name: ARRCOM INC
Owner Type: Private
Operator Name: PHIPPEN, WENDY
Operator Type: Private
Short-Term Generator Activity: No
Importer Activity: No
Mixed Waste Generator: No
Transporter Activity: No
Transfer Facility Activity: No
Recycler Activity with Storage: No
Small Quantity On-Site Burner Exemption: No
Smelting Melting and Refining Furnace Exemption: No
Underground Injection Control: No
Off-Site Waste Receipt: No
Universal Waste Indicator: No
Universal Waste Destination Facility: No
Federal Universal Waste: No
Active Site Fed-Reg Treatment Storage and Disposal Facility: Land Disposal, Storage
Active Site Converter Treatment storage and Disposal Facility: Not reported
Active Site State-Reg Treatment Storage and Disposal Facility: Not reported
Active Site State-Reg Handler: ---
Federal Facility Indicator: Not reported
Hazardous Secondary Material Indicator: NN
Sub-Part K Indicator: Not reported
Commercial TSD Indicator: No
Treatment Storage and Disposal Type: Land Disposal, Storage
2018 GPRA Permit Baseline: Not on the Baseline
2018 GPRA Renewals Baseline: Not on the Baseline

Map ID
Direction
Distance
Elevation

MAP FINDINGS

Site

Database(s)

EDR ID Number
EPA ID Number

WA UW TACOMA BR CAMP (Continued)

1000179249

Permit Renewals Workload Universe:	Not reported
Permit Workload Universe:	Not reported
Permit Progress Universe:	Land Disposal, Storage
Post-Closure Workload Universe:	Land Disposal
Closure Workload Universe:	Land Disposal, Storage
202 GPRA Corrective Action Baseline:	Yes
Corrective Action Workload Universe:	Yes
Subject to Corrective Action Universe:	Yes
Non-TSDFs Where RCRA CA has Been Imposed Universe:	No
TSDFs Potentially Subject to CA Under 3004 (u)/(v) Universe:	Yes
TSDFs Only Subject to CA under Discretionary Auth Universe:	No
Corrective Action Priority Ranking:	Medium
Environmental Control Indicator:	No
Institutional Control Indicator:	No
Human Exposure Controls Indicator:	No
Groundwater Controls Indicator:	Yes
Operating TSDF Universe:	Not reported
Full Enforcement Universe:	Land Disposal, Storage
Significant Non-Complier Universe:	No
Unaddressed Significant Non-Complier Universe:	No
Addressed Significant Non-Complier Universe:	No
Significant Non-Complier With a Compliance Schedule Universe:	No
Financial Assurance Required:	Closure, Post-Closure Care, Sudden Third-Party Liability, Non-Sudden Third-Party Liability
Handler Date of Last Change:	2018-05-09 13:33:36.0
Recognized Trader-Importer:	No
Recognized Trader-Exporter:	No
Importer of Spent Lead Acid Batteries:	No
Exporter of Spent Lead Acid Batteries:	No
Recycler Activity Without Storage:	No
Manifest Broker:	No
Sub-Part P Indicator:	Not reported

Handler - Owner Operator:

Owner/Operator Indicator:	Owner
Owner/Operator Name:	ARRCOM INC A
Legal Status:	Private
Date Became Current:	1997-02-27 00:00:00.
Date Ended Current:	Not reported
Owner/Operator Address:	1930 S C ST
Owner/Operator City,State,Zip:	TACOMA, WA 98402-3105
Owner/Operator Telephone:	000-000-0000
Owner/Operator Telephone Ext:	Not reported
Owner/Operator Fax:	Not reported
Owner/Operator Email:	Not reported

Owner/Operator Indicator:	Owner
Owner/Operator Name:	ARRCOM INC
Legal Status:	Private
Date Became Current:	1997-02-27 00:00:00.
Date Ended Current:	Not reported
Owner/Operator Address:	1930 S C ST
Owner/Operator City,State,Zip:	TACOMA, WA 98402
Owner/Operator Telephone:	000-000-0000
Owner/Operator Telephone Ext:	Not reported
Owner/Operator Fax:	Not reported

Map ID
Direction
Distance
Elevation

MAP FINDINGS

Site

Database(s)

EDR ID Number
EPA ID Number

WA UW TACOMA BR CAMP (Continued)

1000179249

Owner/Operator Email: Not reported

Owner/Operator Indicator: Owner
Owner/Operator Name: WA UW TACOMA BR CAMP
Legal Status: Private
Date Became Current: Not reported
Date Ended Current: Not reported
Owner/Operator Address: 1930 C ST
Owner/Operator City,State,Zip: TACOMA, WA 98402
Owner/Operator Telephone: 000-000-0000
Owner/Operator Telephone Ext: Not reported
Owner/Operator Fax: Not reported
Owner/Operator Email: Not reported

Owner/Operator Indicator: Operator
Owner/Operator Name: WA UW TACOMA BR CAMP
Legal Status: Private
Date Became Current: Not reported
Date Ended Current: Not reported
Owner/Operator Address: 1930 C ST
Owner/Operator City,State,Zip: TACOMA, WA 98402
Owner/Operator Telephone: 000-000-0000
Owner/Operator Telephone Ext: Not reported
Owner/Operator Fax: Not reported
Owner/Operator Email: Not reported

Owner/Operator Indicator: Owner
Owner/Operator Name: ARRCOM INC
Legal Status: Private
Date Became Current: 1997-02-27 00:00:00.
Date Ended Current: Not reported
Owner/Operator Address: 1930 S C ST
Owner/Operator City,State,Zip: TACOMA, WA 98402
Owner/Operator Telephone: 000-000-0000
Owner/Operator Telephone Ext: Not reported
Owner/Operator Fax: Not reported
Owner/Operator Email: Not reported

Owner/Operator Indicator: Owner
Owner/Operator Name: WA UW
Legal Status: Private
Date Became Current: Not reported
Date Ended Current: Not reported
Owner/Operator Address: PO BOX 354400
Owner/Operator City,State,Zip: SEATTLE, WA 98195-4400
Owner/Operator Telephone: 206-685-2848
Owner/Operator Telephone Ext: Not reported
Owner/Operator Fax: Not reported
Owner/Operator Email: Not reported

Owner/Operator Indicator: Owner
Owner/Operator Name: WA UW
Legal Status: Private
Date Became Current: Not reported
Date Ended Current: Not reported
Owner/Operator Address: PO BOX 354400
Owner/Operator City,State,Zip: SEATTLE, WA 98195

Map ID
Direction
Distance
Elevation

MAP FINDINGS

Site

Database(s)

EDR ID Number
EPA ID Number

WA UW TACOMA BR CAMP (Continued)

1000179249

Owner/Operator Telephone: 206-685-2848
Owner/Operator Telephone Ext: Not reported
Owner/Operator Fax: Not reported
Owner/Operator Email: Not reported

Owner/Operator Indicator: Owner
Owner/Operator Name: WA UW
Legal Status: Private
Date Became Current: Not reported
Date Ended Current: Not reported
Owner/Operator Address: PO BOX 354400
Owner/Operator City,State,Zip: SEATTLE, WA 98195
Owner/Operator Telephone: 206-685-2848
Owner/Operator Telephone Ext: Not reported
Owner/Operator Fax: Not reported
Owner/Operator Email: Not reported

Owner/Operator Indicator: Owner
Owner/Operator Name: ARRCOM INC
Legal Status: Private
Date Became Current: 1997-02-27 00:00:00.
Date Ended Current: Not reported
Owner/Operator Address: 1930 S C ST
Owner/Operator City,State,Zip: TACOMA, WA 98402
Owner/Operator Telephone: 000-000-0000
Owner/Operator Telephone Ext: Not reported
Owner/Operator Fax: Not reported
Owner/Operator Email: Not reported

Owner/Operator Indicator: Operator
Owner/Operator Name: SEE PAPER COPY
Legal Status: Private
Date Became Current: Not reported
Date Ended Current: Not reported
Owner/Operator Address: 1930 C ST
Owner/Operator City,State,Zip: TACOMA, WA 98402-3105
Owner/Operator Telephone: 000-000-0000
Owner/Operator Telephone Ext: Not reported
Owner/Operator Fax: Not reported
Owner/Operator Email: Not reported

Owner/Operator Indicator: Owner
Owner/Operator Name: ARRCOM INC
Legal Status: Private
Date Became Current: 1997-02-27 00:00:00.
Date Ended Current: Not reported
Owner/Operator Address: 1930 S C ST
Owner/Operator City,State,Zip: TACOMA, WA 98402
Owner/Operator Telephone: 000-000-0000
Owner/Operator Telephone Ext: Not reported
Owner/Operator Fax: Not reported
Owner/Operator Email: Not reported

Owner/Operator Indicator: Owner
Owner/Operator Name: WA UW TACOMA BR CAMP
Legal Status: Private
Date Became Current: Not reported

Map ID
Direction
Distance
Elevation

MAP FINDINGS

Site

Database(s)

EDR ID Number
EPA ID Number

WA UW TACOMA BR CAMP (Continued)

1000179249

Date Ended Current:	Not reported
Owner/Operator Address:	1930 C ST
Owner/Operator City,State,Zip:	TACOMA, WA 98402
Owner/Operator Telephone:	000-000-0000
Owner/Operator Telephone Ext:	Not reported
Owner/Operator Fax:	Not reported
Owner/Operator Email:	Not reported
Owner/Operator Indicator:	Operator
Owner/Operator Name:	WENDY P
Legal Status:	Private
Date Became Current:	1997-02-27 00:00:00.
Date Ended Current:	Not reported
Owner/Operator Address:	PO BOX 354400
Owner/Operator City,State,Zip:	SEATTLE, WA 98195-4400
Owner/Operator Telephone:	206-685-2848
Owner/Operator Telephone Ext:	Not reported
Owner/Operator Fax:	Not reported
Owner/Operator Email:	Not reported
Owner/Operator Indicator:	Owner
Owner/Operator Name:	WA UW
Legal Status:	Private
Date Became Current:	Not reported
Date Ended Current:	Not reported
Owner/Operator Address:	PO BOX 354400
Owner/Operator City,State,Zip:	SEATTLE, WA 98195
Owner/Operator Telephone:	206-685-2848
Owner/Operator Telephone Ext:	Not reported
Owner/Operator Fax:	Not reported
Owner/Operator Email:	Not reported
Owner/Operator Indicator:	Operator
Owner/Operator Name:	PHIPPEN, WENDY
Legal Status:	Private
Date Became Current:	Not reported
Date Ended Current:	Not reported
Owner/Operator Address:	PO BOX 354400
Owner/Operator City,State,Zip:	SEATTLE, WA 98195
Owner/Operator Telephone:	206-685-2848
Owner/Operator Telephone Ext:	Not reported
Owner/Operator Fax:	Not reported
Owner/Operator Email:	Not reported
Owner/Operator Indicator:	Owner
Owner/Operator Name:	WA UW TACOMA BR CAMP
Legal Status:	Private
Date Became Current:	Not reported
Date Ended Current:	Not reported
Owner/Operator Address:	1930 C ST
Owner/Operator City,State,Zip:	TACOMA, WA 98402
Owner/Operator Telephone:	000-000-0000
Owner/Operator Telephone Ext:	Not reported
Owner/Operator Fax:	Not reported
Owner/Operator Email:	Not reported
Owner/Operator Indicator:	Owner

Map ID
Direction
Distance
Elevation

MAP FINDINGS

Site

Database(s)

EDR ID Number
EPA ID Number

WA UW TACOMA BR CAMP (Continued)

1000179249

Owner/Operator Name:	WA UW
Legal Status:	Private
Date Became Current:	Not reported
Date Ended Current:	Not reported
Owner/Operator Address:	PO BOX 354400
Owner/Operator City,State,Zip:	SEATTLE, WA 98195
Owner/Operator Telephone:	206-685-2848
Owner/Operator Telephone Ext:	Not reported
Owner/Operator Fax:	Not reported
Owner/Operator Email:	Not reported
Owner/Operator Indicator:	Operator
Owner/Operator Name:	PHIPPEN, WENDY
Legal Status:	Private
Date Became Current:	Not reported
Date Ended Current:	Not reported
Owner/Operator Address:	PO BOX 354400
Owner/Operator City,State,Zip:	SEATTLE, WA 98195
Owner/Operator Telephone:	206-685-2848
Owner/Operator Telephone Ext:	Not reported
Owner/Operator Fax:	Not reported
Owner/Operator Email:	Not reported
Owner/Operator Indicator:	Operator
Owner/Operator Name:	WA UW TACOMA BR CAMP
Legal Status:	Private
Date Became Current:	Not reported
Date Ended Current:	Not reported
Owner/Operator Address:	1930 C ST
Owner/Operator City,State,Zip:	TACOMA, WA 98402
Owner/Operator Telephone:	000-000-0000
Owner/Operator Telephone Ext:	Not reported
Owner/Operator Fax:	Not reported
Owner/Operator Email:	Not reported
Owner/Operator Indicator:	Operator
Owner/Operator Name:	PHIPPEN, WENDY
Legal Status:	Private
Date Became Current:	Not reported
Date Ended Current:	Not reported
Owner/Operator Address:	PO BOX 354400
Owner/Operator City,State,Zip:	SEATTLE, WA 98195
Owner/Operator Telephone:	206-685-2848
Owner/Operator Telephone Ext:	Not reported
Owner/Operator Fax:	Not reported
Owner/Operator Email:	Not reported
Owner/Operator Indicator:	Operator
Owner/Operator Name:	PHIPPEN, WENDY
Legal Status:	Private
Date Became Current:	Not reported
Date Ended Current:	Not reported
Owner/Operator Address:	PO BOX 354400
Owner/Operator City,State,Zip:	SEATTLE, WA 98195
Owner/Operator Telephone:	206-685-2848
Owner/Operator Telephone Ext:	Not reported
Owner/Operator Fax:	Not reported

Map ID
Direction
Distance
Elevation

MAP FINDINGS

Site

Database(s)

EDR ID Number
EPA ID Number

WA UW TACOMA BR CAMP (Continued)

1000179249

Owner/Operator Email: Not reported

Owner/Operator Indicator: Owner
Owner/Operator Name: WA UW
Legal Status: Private
Date Became Current: Not reported
Date Ended Current: Not reported
Owner/Operator Address: PO BOX 354400
Owner/Operator City,State,Zip: SEATTLE, WA 98195
Owner/Operator Telephone: 206-685-2848
Owner/Operator Telephone Ext: Not reported
Owner/Operator Fax: Not reported
Owner/Operator Email: Not reported

Historic Generators:

Receive Date: 1997-02-07 00:00:00.0
Handler Name: WA UW TACOMA BR CAMP
Federal Waste Generator Description: Not a generator, verified
State District Owner: WA
Large Quantity Handler of Universal Waste: No
Recognized Trader Importer: No
Recognized Trader Exporter: No
Spent Lead Acid Battery Importer: No
Spent Lead Acid Battery Exporter: No
Current Record: No
Non Storage Recycler Activity: Not reported
Electronic Manifest Broker: Not reported

Receive Date: 1999-04-30 00:00:00.0
Handler Name: WA UW TACOMA BR CAMP
Federal Waste Generator Description: Not a generator, verified
State District Owner: WA
Large Quantity Handler of Universal Waste: No
Recognized Trader Importer: No
Recognized Trader Exporter: No
Spent Lead Acid Battery Importer: No
Spent Lead Acid Battery Exporter: No
Current Record: No
Non Storage Recycler Activity: Not reported
Electronic Manifest Broker: Not reported

Receive Date: 1999-05-01 00:00:00.0
Handler Name: WA UW TACOMA BR CAMP
Federal Waste Generator Description: Not a generator, verified
State District Owner: WA
Large Quantity Handler of Universal Waste: No
Recognized Trader Importer: No
Recognized Trader Exporter: No
Spent Lead Acid Battery Importer: No
Spent Lead Acid Battery Exporter: No
Current Record: Yes
Non Storage Recycler Activity: Not reported
Electronic Manifest Broker: Not reported

Receive Date: 1982-01-06 00:00:00.0
Handler Name: WA UW TACOMA BR CAMP
Federal Waste Generator Description: Not a generator, verified

Map ID
Direction
Distance
Elevation

MAP FINDINGS

Site

Database(s)

EDR ID Number
EPA ID Number

WA UW TACOMA BR CAMP (Continued)

1000179249

State District Owner:	WA
Large Quantity Handler of Universal Waste:	No
Recognized Trader Importer:	Not reported
Recognized Trader Exporter:	Not reported
Spent Lead Acid Battery Importer:	Not reported
Spent Lead Acid Battery Exporter:	Not reported
Current Record:	No
Non Storage Recycler Activity:	Not reported
Electronic Manifest Broker:	Not reported
Receive Date:	1997-02-07 00:00:00.0
Handler Name:	WA UW TACOMA BR CAMP
Federal Waste Generator Description:	Conditionally Exempt Small Quantity Generator
State District Owner:	WA
Large Quantity Handler of Universal Waste:	No
Recognized Trader Importer:	No
Recognized Trader Exporter:	No
Spent Lead Acid Battery Importer:	No
Spent Lead Acid Battery Exporter:	No
Current Record:	No
Non Storage Recycler Activity:	Not reported
Electronic Manifest Broker:	Not reported
Receive Date:	1998-03-09 00:00:00.0
Handler Name:	WA UW TACOMA BR CAMP
Federal Waste Generator Description:	Not a generator, verified
State District Owner:	WA
Large Quantity Handler of Universal Waste:	No
Recognized Trader Importer:	No
Recognized Trader Exporter:	No
Spent Lead Acid Battery Importer:	No
Spent Lead Acid Battery Exporter:	No
Current Record:	No
Non Storage Recycler Activity:	Not reported
Electronic Manifest Broker:	Not reported
Receive Date:	1999-03-02 00:00:00.0
Handler Name:	WA UW TACOMA BR CAMP
Federal Waste Generator Description:	Conditionally Exempt Small Quantity Generator
State District Owner:	WA
Large Quantity Handler of Universal Waste:	No
Recognized Trader Importer:	No
Recognized Trader Exporter:	No
Spent Lead Acid Battery Importer:	No
Spent Lead Acid Battery Exporter:	No
Current Record:	No
Non Storage Recycler Activity:	Not reported
Electronic Manifest Broker:	Not reported
Receive Date:	1999-04-30 00:00:00.0
Handler Name:	WA UW TACOMA BR CAMP
Federal Waste Generator Description:	Not a generator, verified
State District Owner:	WA
Large Quantity Handler of Universal Waste:	No
Recognized Trader Importer:	No
Recognized Trader Exporter:	No
Spent Lead Acid Battery Importer:	No

Map ID
Direction
Distance
Elevation

MAP FINDINGS

Site

Database(s)

EDR ID Number
EPA ID Number

WA UW TACOMA BR CAMP (Continued)

1000179249

Spent Lead Acid Battery Exporter:	No
Current Record:	No
Non Storage Recycler Activity:	Not reported
Electronic Manifest Broker:	Not reported

List of NAICS Codes and Descriptions:

NAICS Code:	61131
NAICS Description:	COLLEGES, UNIVERSITIES, AND PROFESSIONAL SCHOOLS

Facility Has Received Notices of Violation:

Found Violation:	No
Agency Which Determined Violation:	Not reported
Violation Short Description:	Not reported
Date Violation was Determined:	Not reported
Actual Return to Compliance Date:	Not reported
Return to Compliance Qualifier:	Not reported
Violation Responsible Agency:	Not reported
Scheduled Compliance Date:	Not reported
Enforcement Identifier:	Not reported
Date of Enforcement Action:	Not reported
Enforcement Responsible Agency:	Not reported
Enforcement Docket Number:	Not reported
Enforcement Attorney:	Not reported
Corrective Action Component:	Not reported
Appeal Initiated Date:	Not reported
Appeal Resolution Date:	Not reported
Disposition Status Date:	Not reported
Disposition Status:	Not reported
Disposition Status Description:	Not reported
Consent/Final Order Sequence Number:	Not reported
Consent/Final Order Respondent Name:	Not reported
Consent/Final Order Lead Agency:	Not reported
Enforcement Type:	Not reported
Enforcement Responsible Person:	Not reported
Enforcement Responsible Sub-Organization:	Not reported
SEP Sequence Number:	Not reported
SEP Expenditure Amount:	Not reported
SEP Scheduled Completion Date:	Not reported
SEP Actual Date:	Not reported
SEP Defaulted Date:	Not reported
SEP Type:	Not reported
SEP Type Description:	Not reported
Proposed Amount:	Not reported
Final Monetary Amount:	Not reported
Paid Amount:	Not reported
Final Count:	Not reported
Final Amount:	Not reported

Found Violation:	No
Agency Which Determined Violation:	Not reported
Violation Short Description:	Not reported
Date Violation was Determined:	Not reported
Actual Return to Compliance Date:	Not reported
Return to Compliance Qualifier:	Not reported
Violation Responsible Agency:	Not reported
Scheduled Compliance Date:	Not reported

Map ID
Direction
Distance
Elevation

MAP FINDINGS

Site

Database(s)

EDR ID Number
EPA ID Number

WA UW TACOMA BR CAMP (Continued)

1000179249

Enforcement Identifier:	Not reported
Date of Enforcement Action:	Not reported
Enforcement Responsible Agency:	Not reported
Enforcement Docket Number:	Not reported
Enforcement Attorney:	Not reported
Corrective Action Component:	Not reported
Appeal Initiated Date:	Not reported
Appeal Resolution Date:	Not reported
Disposition Status Date:	Not reported
Disposition Status:	Not reported
Disposition Status Description:	Not reported
Consent/Final Order Sequence Number:	Not reported
Consent/Final Order Respondent Name:	Not reported
Consent/Final Order Lead Agency:	Not reported
Enforcement Type:	Not reported
Enforcement Responsible Person:	Not reported
Enforcement Responsible Sub-Organization:	Not reported
SEP Sequence Number:	Not reported
SEP Expenditure Amount:	Not reported
SEP Scheduled Completion Date:	Not reported
SEP Actual Date:	Not reported
SEP Defaulted Date:	Not reported
SEP Type:	Not reported
SEP Type Description:	Not reported
Proposed Amount:	Not reported
Final Monetary Amount:	Not reported
Paid Amount:	Not reported
Final Count:	Not reported
Final Amount:	Not reported
Found Violation:	No
Agency Which Determined Violation:	Not reported
Violation Short Description:	Not reported
Date Violation was Determined:	Not reported
Actual Return to Compliance Date:	Not reported
Return to Compliance Qualifier:	Not reported
Violation Responsible Agency:	Not reported
Scheduled Compliance Date:	Not reported
Enforcement Identifier:	Not reported
Date of Enforcement Action:	Not reported
Enforcement Responsible Agency:	Not reported
Enforcement Docket Number:	Not reported
Enforcement Attorney:	Not reported
Corrective Action Component:	Not reported
Appeal Initiated Date:	Not reported
Appeal Resolution Date:	Not reported
Disposition Status Date:	Not reported
Disposition Status:	Not reported
Disposition Status Description:	Not reported
Consent/Final Order Sequence Number:	Not reported
Consent/Final Order Respondent Name:	Not reported
Consent/Final Order Lead Agency:	Not reported
Enforcement Type:	Not reported
Enforcement Responsible Person:	Not reported
Enforcement Responsible Sub-Organization:	Not reported
SEP Sequence Number:	Not reported
SEP Expenditure Amount:	Not reported

Map ID
Direction
Distance
Elevation

MAP FINDINGS

Site

Database(s)

EDR ID Number
EPA ID Number

WA UW TACOMA BR CAMP (Continued)

1000179249

SEP Scheduled Completion Date:	Not reported
SEP Actual Date:	Not reported
SEP Defaulted Date:	Not reported
SEP Type:	Not reported
SEP Type Description:	Not reported
Proposed Amount:	Not reported
Final Monetary Amount:	Not reported
Paid Amount:	Not reported
Final Count:	Not reported
Final Amount:	Not reported
Found Violation:	No
Agency Which Determined Violation:	Not reported
Violation Short Description:	Not reported
Date Violation was Determined:	Not reported
Actual Return to Compliance Date:	Not reported
Return to Compliance Qualifier:	Not reported
Violation Responsible Agency:	Not reported
Scheduled Compliance Date:	Not reported
Enforcement Identifier:	Not reported
Date of Enforcement Action:	Not reported
Enforcement Responsible Agency:	Not reported
Enforcement Docket Number:	Not reported
Enforcement Attorney:	Not reported
Corrective Action Component:	Not reported
Appeal Initiated Date:	Not reported
Appeal Resolution Date:	Not reported
Disposition Status Date:	Not reported
Disposition Status:	Not reported
Disposition Status Description:	Not reported
Consent/Final Order Sequence Number:	Not reported
Consent/Final Order Respondent Name:	Not reported
Consent/Final Order Lead Agency:	Not reported
Enforcement Type:	Not reported
Enforcement Responsible Person:	Not reported
Enforcement Responsible Sub-Organization:	Not reported
SEP Sequence Number:	Not reported
SEP Expenditure Amount:	Not reported
SEP Scheduled Completion Date:	Not reported
SEP Actual Date:	Not reported
SEP Defaulted Date:	Not reported
SEP Type:	Not reported
SEP Type Description:	Not reported
Proposed Amount:	Not reported
Final Monetary Amount:	Not reported
Paid Amount:	Not reported
Final Count:	Not reported
Final Amount:	Not reported
Found Violation:	Yes
Agency Which Determined Violation:	State
Violation Short Description:	TSD IS-Ground-Water Monitoring
Date Violation was Determined:	1998-10-22 00:00:00.0
Actual Return to Compliance Date:	1999-04-27 00:00:00.0
Return to Compliance Qualifier:	Observed
Violation Responsible Agency:	State
Scheduled Compliance Date:	1999-01-31 00:00:00.0

Map ID
Direction
Distance
Elevation

MAP FINDINGS

Site

Database(s)

EDR ID Number
EPA ID Number

WA UW TACOMA BR CAMP (Continued)

1000179249

Enforcement Identifier:	000
Date of Enforcement Action:	1998-10-22 00:00:00.0
Enforcement Responsible Agency:	State
Enforcement Docket Number:	Not reported
Enforcement Attorney:	R0
Corrective Action Component:	No
Appeal Initiated Date:	Not reported
Appeal Resolution Date:	Not reported
Disposition Status Date:	Not reported
Disposition Status:	Not reported
Disposition Status Description:	Not reported
Consent/Final Order Sequence Number:	Not reported
Consent/Final Order Respondent Name:	Not reported
Consent/Final Order Lead Agency:	Not reported
Enforcement Type:	WRITTEN INFORMAL
Enforcement Responsible Person:	WADRP
Enforcement Responsible Sub-Organization:	SW
SEP Sequence Number:	Not reported
SEP Expenditure Amount:	Not reported
SEP Scheduled Completion Date:	Not reported
SEP Actual Date:	Not reported
SEP Defaulted Date:	Not reported
SEP Type:	Not reported
SEP Type Description:	Not reported
Proposed Amount:	Not reported
Final Monetary Amount:	Not reported
Paid Amount:	Not reported
Final Count:	Not reported
Final Amount:	Not reported
Found Violation:	Yes
Agency Which Determined Violation:	State
Violation Short Description:	TSD IS-Ground-Water Monitoring
Date Violation was Determined:	1998-10-22 00:00:00.0
Actual Return to Compliance Date:	1999-04-27 00:00:00.0
Return to Compliance Qualifier:	Observed
Violation Responsible Agency:	State
Scheduled Compliance Date:	1999-01-31 00:00:00.0
Enforcement Identifier:	000
Date of Enforcement Action:	1998-10-22 00:00:00.0
Enforcement Responsible Agency:	State
Enforcement Docket Number:	Not reported
Enforcement Attorney:	R0
Corrective Action Component:	No
Appeal Initiated Date:	Not reported
Appeal Resolution Date:	Not reported
Disposition Status Date:	Not reported
Disposition Status:	Not reported
Disposition Status Description:	Not reported
Consent/Final Order Sequence Number:	Not reported
Consent/Final Order Respondent Name:	Not reported
Consent/Final Order Lead Agency:	Not reported
Enforcement Type:	WRITTEN INFORMAL
Enforcement Responsible Person:	WADRP
Enforcement Responsible Sub-Organization:	SW
SEP Sequence Number:	Not reported
SEP Expenditure Amount:	Not reported

Map ID
Direction
Distance
Elevation

MAP FINDINGS

Site

Database(s)

EDR ID Number
EPA ID Number

WA UW TACOMA BR CAMP (Continued)

1000179249

SEP Scheduled Completion Date:	Not reported
SEP Actual Date:	Not reported
SEP Defaulted Date:	Not reported
SEP Type:	Not reported
SEP Type Description:	Not reported
Proposed Amount:	Not reported
Final Monetary Amount:	Not reported
Paid Amount:	Not reported
Final Count:	Not reported
Final Amount:	Not reported
Found Violation:	Yes
Agency Which Determined Violation:	State
Violation Short Description:	TSD IS-Ground-Water Monitoring
Date Violation was Determined:	1998-10-22 00:00:00.0
Actual Return to Compliance Date:	1999-04-27 00:00:00.0
Return to Compliance Qualifier:	Observed
Violation Responsible Agency:	State
Scheduled Compliance Date:	1999-01-31 00:00:00.0
Enforcement Identifier:	000
Date of Enforcement Action:	1998-10-22 00:00:00.0
Enforcement Responsible Agency:	State
Enforcement Docket Number:	Not reported
Enforcement Attorney:	R0
Corrective Action Component:	No
Appeal Initiated Date:	Not reported
Appeal Resolution Date:	Not reported
Disposition Status Date:	Not reported
Disposition Status:	Not reported
Disposition Status Description:	Not reported
Consent/Final Order Sequence Number:	Not reported
Consent/Final Order Respondent Name:	Not reported
Consent/Final Order Lead Agency:	Not reported
Enforcement Type:	WRITTEN INFORMAL
Enforcement Responsible Person:	WADRP
Enforcement Responsible Sub-Organization:	SW
SEP Sequence Number:	Not reported
SEP Expenditure Amount:	Not reported
SEP Scheduled Completion Date:	Not reported
SEP Actual Date:	Not reported
SEP Defaulted Date:	Not reported
SEP Type:	Not reported
SEP Type Description:	Not reported
Proposed Amount:	Not reported
Final Monetary Amount:	Not reported
Paid Amount:	Not reported
Final Count:	Not reported
Final Amount:	Not reported
Found Violation:	No
Agency Which Determined Violation:	Not reported
Violation Short Description:	Not reported
Date Violation was Determined:	Not reported
Actual Return to Compliance Date:	Not reported
Return to Compliance Qualifier:	Not reported
Violation Responsible Agency:	Not reported
Scheduled Compliance Date:	Not reported

Map ID
Direction
Distance
Elevation

MAP FINDINGS

Site

Database(s)

EDR ID Number
EPA ID Number

WA UW TACOMA BR CAMP (Continued)

1000179249

Enforcement Identifier:	Not reported
Date of Enforcement Action:	Not reported
Enforcement Responsible Agency:	Not reported
Enforcement Docket Number:	Not reported
Enforcement Attorney:	Not reported
Corrective Action Component:	Not reported
Appeal Initiated Date:	Not reported
Appeal Resolution Date:	Not reported
Disposition Status Date:	Not reported
Disposition Status:	Not reported
Disposition Status Description:	Not reported
Consent/Final Order Sequence Number:	Not reported
Consent/Final Order Respondent Name:	Not reported
Consent/Final Order Lead Agency:	Not reported
Enforcement Type:	Not reported
Enforcement Responsible Person:	Not reported
Enforcement Responsible Sub-Organization:	Not reported
SEP Sequence Number:	Not reported
SEP Expenditure Amount:	Not reported
SEP Scheduled Completion Date:	Not reported
SEP Actual Date:	Not reported
SEP Defaulted Date:	Not reported
SEP Type:	Not reported
SEP Type Description:	Not reported
Proposed Amount:	Not reported
Final Monetary Amount:	Not reported
Paid Amount:	Not reported
Final Count:	Not reported
Final Amount:	Not reported
Found Violation:	No
Agency Which Determined Violation:	Not reported
Violation Short Description:	Not reported
Date Violation was Determined:	Not reported
Actual Return to Compliance Date:	Not reported
Return to Compliance Qualifier:	Not reported
Violation Responsible Agency:	Not reported
Scheduled Compliance Date:	Not reported
Enforcement Identifier:	Not reported
Date of Enforcement Action:	Not reported
Enforcement Responsible Agency:	Not reported
Enforcement Docket Number:	Not reported
Enforcement Attorney:	Not reported
Corrective Action Component:	Not reported
Appeal Initiated Date:	Not reported
Appeal Resolution Date:	Not reported
Disposition Status Date:	Not reported
Disposition Status:	Not reported
Disposition Status Description:	Not reported
Consent/Final Order Sequence Number:	Not reported
Consent/Final Order Respondent Name:	Not reported
Consent/Final Order Lead Agency:	Not reported
Enforcement Type:	Not reported
Enforcement Responsible Person:	Not reported
Enforcement Responsible Sub-Organization:	Not reported
SEP Sequence Number:	Not reported
SEP Expenditure Amount:	Not reported

Map ID
Direction
Distance
Elevation

MAP FINDINGS

Site

Database(s)

EDR ID Number
EPA ID Number

WA UW TACOMA BR CAMP (Continued)

1000179249

SEP Scheduled Completion Date:	Not reported
SEP Actual Date:	Not reported
SEP Defaulted Date:	Not reported
SEP Type:	Not reported
SEP Type Description:	Not reported
Proposed Amount:	Not reported
Final Monetary Amount:	Not reported
Paid Amount:	Not reported
Final Count:	Not reported
Final Amount:	Not reported
Found Violation:	No
Agency Which Determined Violation:	Not reported
Violation Short Description:	Not reported
Date Violation was Determined:	Not reported
Actual Return to Compliance Date:	Not reported
Return to Compliance Qualifier:	Not reported
Violation Responsible Agency:	Not reported
Scheduled Compliance Date:	Not reported
Enforcement Identifier:	Not reported
Date of Enforcement Action:	Not reported
Enforcement Responsible Agency:	Not reported
Enforcement Docket Number:	Not reported
Enforcement Attorney:	Not reported
Corrective Action Component:	Not reported
Appeal Initiated Date:	Not reported
Appeal Resolution Date:	Not reported
Disposition Status Date:	Not reported
Disposition Status:	Not reported
Disposition Status Description:	Not reported
Consent/Final Order Sequence Number:	Not reported
Consent/Final Order Respondent Name:	Not reported
Consent/Final Order Lead Agency:	Not reported
Enforcement Type:	Not reported
Enforcement Responsible Person:	Not reported
Enforcement Responsible Sub-Organization:	Not reported
SEP Sequence Number:	Not reported
SEP Expenditure Amount:	Not reported
SEP Scheduled Completion Date:	Not reported
SEP Actual Date:	Not reported
SEP Defaulted Date:	Not reported
SEP Type:	Not reported
SEP Type Description:	Not reported
Proposed Amount:	Not reported
Final Monetary Amount:	Not reported
Paid Amount:	Not reported
Final Count:	Not reported
Final Amount:	Not reported
Found Violation:	Yes
Agency Which Determined Violation:	State
Violation Short Description:	TSD IS-Ground-Water Monitoring
Date Violation was Determined:	1998-10-22 00:00:00.0
Actual Return to Compliance Date:	1999-04-27 00:00:00.0
Return to Compliance Qualifier:	Observed
Violation Responsible Agency:	State
Scheduled Compliance Date:	1999-01-31 00:00:00.0

Map ID
Direction
Distance
Elevation

MAP FINDINGS

Site

Database(s)

EDR ID Number
EPA ID Number

WA UW TACOMA BR CAMP (Continued)

1000179249

Enforcement Identifier:	000
Date of Enforcement Action:	1998-10-22 00:00:00.0
Enforcement Responsible Agency:	State
Enforcement Docket Number:	Not reported
Enforcement Attorney:	R0
Corrective Action Component:	No
Appeal Initiated Date:	Not reported
Appeal Resolution Date:	Not reported
Disposition Status Date:	Not reported
Disposition Status:	Not reported
Disposition Status Description:	Not reported
Consent/Final Order Sequence Number:	Not reported
Consent/Final Order Respondent Name:	Not reported
Consent/Final Order Lead Agency:	Not reported
Enforcement Type:	WRITTEN INFORMAL
Enforcement Responsible Person:	WADRP
Enforcement Responsible Sub-Organization:	SW
SEP Sequence Number:	Not reported
SEP Expenditure Amount:	Not reported
SEP Scheduled Completion Date:	Not reported
SEP Actual Date:	Not reported
SEP Defaulted Date:	Not reported
SEP Type:	Not reported
SEP Type Description:	Not reported
Proposed Amount:	Not reported
Final Monetary Amount:	Not reported
Paid Amount:	Not reported
Final Count:	Not reported
Final Amount:	Not reported
Found Violation:	No
Agency Which Determined Violation:	Not reported
Violation Short Description:	Not reported
Date Violation was Determined:	Not reported
Actual Return to Compliance Date:	Not reported
Return to Compliance Qualifier:	Not reported
Violation Responsible Agency:	Not reported
Scheduled Compliance Date:	Not reported
Enforcement Identifier:	Not reported
Date of Enforcement Action:	Not reported
Enforcement Responsible Agency:	Not reported
Enforcement Docket Number:	Not reported
Enforcement Attorney:	Not reported
Corrective Action Component:	Not reported
Appeal Initiated Date:	Not reported
Appeal Resolution Date:	Not reported
Disposition Status Date:	Not reported
Disposition Status:	Not reported
Disposition Status Description:	Not reported
Consent/Final Order Sequence Number:	Not reported
Consent/Final Order Respondent Name:	Not reported
Consent/Final Order Lead Agency:	Not reported
Enforcement Type:	Not reported
Enforcement Responsible Person:	Not reported
Enforcement Responsible Sub-Organization:	Not reported
SEP Sequence Number:	Not reported
SEP Expenditure Amount:	Not reported

Map ID
Direction
Distance
Elevation

MAP FINDINGS

Site

Database(s)

EDR ID Number
EPA ID Number

WA UW TACOMA BR CAMP (Continued)

1000179249

SEP Scheduled Completion Date:	Not reported
SEP Actual Date:	Not reported
SEP Defaulted Date:	Not reported
SEP Type:	Not reported
SEP Type Description:	Not reported
Proposed Amount:	Not reported
Final Monetary Amount:	Not reported
Paid Amount:	Not reported
Final Count:	Not reported
Final Amount:	Not reported
Found Violation:	No
Agency Which Determined Violation:	Not reported
Violation Short Description:	Not reported
Date Violation was Determined:	Not reported
Actual Return to Compliance Date:	Not reported
Return to Compliance Qualifier:	Not reported
Violation Responsible Agency:	Not reported
Scheduled Compliance Date:	Not reported
Enforcement Identifier:	Not reported
Date of Enforcement Action:	Not reported
Enforcement Responsible Agency:	Not reported
Enforcement Docket Number:	Not reported
Enforcement Attorney:	Not reported
Corrective Action Component:	Not reported
Appeal Initiated Date:	Not reported
Appeal Resolution Date:	Not reported
Disposition Status Date:	Not reported
Disposition Status:	Not reported
Disposition Status Description:	Not reported
Consent/Final Order Sequence Number:	Not reported
Consent/Final Order Respondent Name:	Not reported
Consent/Final Order Lead Agency:	Not reported
Enforcement Type:	Not reported
Enforcement Responsible Person:	Not reported
Enforcement Responsible Sub-Organization:	Not reported
SEP Sequence Number:	Not reported
SEP Expenditure Amount:	Not reported
SEP Scheduled Completion Date:	Not reported
SEP Actual Date:	Not reported
SEP Defaulted Date:	Not reported
SEP Type:	Not reported
SEP Type Description:	Not reported
Proposed Amount:	Not reported
Final Monetary Amount:	Not reported
Paid Amount:	Not reported
Final Count:	Not reported
Final Amount:	Not reported
Found Violation:	Yes
Agency Which Determined Violation:	State
Violation Short Description:	TSD IS-Ground-Water Monitoring
Date Violation was Determined:	1998-10-22 00:00:00.0
Actual Return to Compliance Date:	1999-04-27 00:00:00.0
Return to Compliance Qualifier:	Observed
Violation Responsible Agency:	State
Scheduled Compliance Date:	1999-01-31 00:00:00.0

Map ID
Direction
Distance
Elevation

MAP FINDINGS

Site

Database(s)

EDR ID Number
EPA ID Number

WA UW TACOMA BR CAMP (Continued)

1000179249

Enforcement Identifier:	000
Date of Enforcement Action:	1998-10-22 00:00:00.0
Enforcement Responsible Agency:	State
Enforcement Docket Number:	Not reported
Enforcement Attorney:	R0
Corrective Action Component:	No
Appeal Initiated Date:	Not reported
Appeal Resolution Date:	Not reported
Disposition Status Date:	Not reported
Disposition Status:	Not reported
Disposition Status Description:	Not reported
Consent/Final Order Sequence Number:	Not reported
Consent/Final Order Respondent Name:	Not reported
Consent/Final Order Lead Agency:	Not reported
Enforcement Type:	WRITTEN INFORMAL
Enforcement Responsible Person:	WADRP
Enforcement Responsible Sub-Organization:	SW
SEP Sequence Number:	Not reported
SEP Expenditure Amount:	Not reported
SEP Scheduled Completion Date:	Not reported
SEP Actual Date:	Not reported
SEP Defaulted Date:	Not reported
SEP Type:	Not reported
SEP Type Description:	Not reported
Proposed Amount:	Not reported
Final Monetary Amount:	Not reported
Paid Amount:	Not reported
Final Count:	Not reported
Final Amount:	Not reported
Found Violation:	No
Agency Which Determined Violation:	Not reported
Violation Short Description:	Not reported
Date Violation was Determined:	Not reported
Actual Return to Compliance Date:	Not reported
Return to Compliance Qualifier:	Not reported
Violation Responsible Agency:	Not reported
Scheduled Compliance Date:	Not reported
Enforcement Identifier:	Not reported
Date of Enforcement Action:	Not reported
Enforcement Responsible Agency:	Not reported
Enforcement Docket Number:	Not reported
Enforcement Attorney:	Not reported
Corrective Action Component:	Not reported
Appeal Initiated Date:	Not reported
Appeal Resolution Date:	Not reported
Disposition Status Date:	Not reported
Disposition Status:	Not reported
Disposition Status Description:	Not reported
Consent/Final Order Sequence Number:	Not reported
Consent/Final Order Respondent Name:	Not reported
Consent/Final Order Lead Agency:	Not reported
Enforcement Type:	Not reported
Enforcement Responsible Person:	Not reported
Enforcement Responsible Sub-Organization:	Not reported
SEP Sequence Number:	Not reported
SEP Expenditure Amount:	Not reported

Map ID
Direction
Distance
Elevation

MAP FINDINGS

Site

Database(s)

EDR ID Number
EPA ID Number

WA UW TACOMA BR CAMP (Continued)

1000179249

SEP Scheduled Completion Date:	Not reported
SEP Actual Date:	Not reported
SEP Defaulted Date:	Not reported
SEP Type:	Not reported
SEP Type Description:	Not reported
Proposed Amount:	Not reported
Final Monetary Amount:	Not reported
Paid Amount:	Not reported
Final Count:	Not reported
Final Amount:	Not reported

Found Violation:	No
Agency Which Determined Violation:	Not reported
Violation Short Description:	Not reported
Date Violation was Determined:	Not reported
Actual Return to Compliance Date:	Not reported
Return to Compliance Qualifier:	Not reported
Violation Responsible Agency:	Not reported
Scheduled Compliance Date:	Not reported
Enforcement Identifier:	Not reported
Date of Enforcement Action:	Not reported
Enforcement Responsible Agency:	Not reported
Enforcement Docket Number:	Not reported
Enforcement Attorney:	Not reported
Corrective Action Component:	Not reported
Appeal Initiated Date:	Not reported
Appeal Resolution Date:	Not reported
Disposition Status Date:	Not reported
Disposition Status:	Not reported
Disposition Status Description:	Not reported
Consent/Final Order Sequence Number:	Not reported
Consent/Final Order Respondent Name:	Not reported
Consent/Final Order Lead Agency:	Not reported
Enforcement Type:	Not reported
Enforcement Responsible Person:	Not reported
Enforcement Responsible Sub-Organization:	Not reported

SEP Sequence Number:	Not reported
SEP Expenditure Amount:	Not reported
SEP Scheduled Completion Date:	Not reported
SEP Actual Date:	Not reported
SEP Defaulted Date:	Not reported
SEP Type:	Not reported
SEP Type Description:	Not reported
Proposed Amount:	Not reported
Final Monetary Amount:	Not reported
Paid Amount:	Not reported
Final Count:	Not reported
Final Amount:	Not reported

Found Violation:	No
Agency Which Determined Violation:	Not reported
Violation Short Description:	Not reported
Date Violation was Determined:	Not reported
Actual Return to Compliance Date:	Not reported
Return to Compliance Qualifier:	Not reported
Violation Responsible Agency:	Not reported
Scheduled Compliance Date:	Not reported

Map ID
Direction
Distance
Elevation

MAP FINDINGS

Site

Database(s)

EDR ID Number
EPA ID Number

WA UW TACOMA BR CAMP (Continued)

1000179249

Enforcement Identifier:	Not reported
Date of Enforcement Action:	Not reported
Enforcement Responsible Agency:	Not reported
Enforcement Docket Number:	Not reported
Enforcement Attorney:	Not reported
Corrective Action Component:	Not reported
Appeal Initiated Date:	Not reported
Appeal Resolution Date:	Not reported
Disposition Status Date:	Not reported
Disposition Status:	Not reported
Disposition Status Description:	Not reported
Consent/Final Order Sequence Number:	Not reported
Consent/Final Order Respondent Name:	Not reported
Consent/Final Order Lead Agency:	Not reported
Enforcement Type:	Not reported
Enforcement Responsible Person:	Not reported
Enforcement Responsible Sub-Organization:	Not reported
SEP Sequence Number:	Not reported
SEP Expenditure Amount:	Not reported
SEP Scheduled Completion Date:	Not reported
SEP Actual Date:	Not reported
SEP Defaulted Date:	Not reported
SEP Type:	Not reported
SEP Type Description:	Not reported
Proposed Amount:	Not reported
Final Monetary Amount:	Not reported
Paid Amount:	Not reported
Final Count:	Not reported
Final Amount:	Not reported

Evaluation Action Summary:

Evaluation Date:	2000-03-20 00:00:00.0
Evaluation Responsible Agency:	State
Found Violation:	No
Evaluation Type Description:	CORRECTIVE ACTION COMPLIANCE EVALUATION
Evaluation Responsible Person Identifier:	WALJW
Evaluation Responsible Sub-Organization:	SW
Actual Return to Compliance Date:	Not reported
Scheduled Compliance Date:	Not reported
Date of Request:	Not reported
Date Response Received:	Not reported
Request Agency:	Not reported
Former Citation:	Not reported

Evaluation Date:	2006-07-17 00:00:00.0
Evaluation Responsible Agency:	State
Found Violation:	No
Evaluation Type Description:	CORRECTIVE ACTION COMPLIANCE EVALUATION
Evaluation Responsible Person Identifier:	WALJW
Evaluation Responsible Sub-Organization:	SW
Actual Return to Compliance Date:	Not reported
Scheduled Compliance Date:	Not reported
Date of Request:	Not reported
Date Response Received:	Not reported
Request Agency:	Not reported
Former Citation:	Not reported

Map ID
Direction
Distance
Elevation

MAP FINDINGS

Site

Database(s)

EDR ID Number
EPA ID Number

WA UW TACOMA BR CAMP (Continued)

1000179249

Evaluation Date:	1993-12-27 00:00:00.0
Evaluation Responsible Agency:	EPA
Found Violation:	No
Evaluation Type Description:	NON-FINANCIAL RECORD REVIEW
Evaluation Responsible Person Identifier:	R0JLB
Evaluation Responsible Sub-Organization:	WO
Actual Return to Compliance Date:	Not reported
Scheduled Compliance Date:	Not reported
Date of Request:	Not reported
Date Response Received:	Not reported
Request Agency:	Not reported
Former Citation:	Not reported
Evaluation Date:	1998-08-25 00:00:00.0
Evaluation Responsible Agency:	State
Found Violation:	No
Evaluation Type Description:	CORRECTIVE ACTION COMPLIANCE EVALUATION
Evaluation Responsible Person Identifier:	WALJW
Evaluation Responsible Sub-Organization:	SW
Actual Return to Compliance Date:	Not reported
Scheduled Compliance Date:	Not reported
Date of Request:	Not reported
Date Response Received:	Not reported
Request Agency:	Not reported
Former Citation:	Not reported
Evaluation Date:	1998-10-22 00:00:00.0
Evaluation Responsible Agency:	State
Found Violation:	Yes
Evaluation Type Description:	OPERATION AND MAINTENANCE INSPECTION
Evaluation Responsible Person Identifier:	WADRP
Evaluation Responsible Sub-Organization:	SW
Actual Return to Compliance Date:	1999-04-27 00:00:00.0
Scheduled Compliance Date:	1999-01-31 00:00:00.0
Date of Request:	Not reported
Date Response Received:	Not reported
Request Agency:	Not reported
Former Citation:	Not reported
Evaluation Date:	1998-10-22 00:00:00.0
Evaluation Responsible Agency:	State
Found Violation:	Yes
Evaluation Type Description:	OPERATION AND MAINTENANCE INSPECTION
Evaluation Responsible Person Identifier:	WADRP
Evaluation Responsible Sub-Organization:	SW
Actual Return to Compliance Date:	1999-04-27 00:00:00.0
Scheduled Compliance Date:	1999-01-31 00:00:00.0
Date of Request:	Not reported
Date Response Received:	Not reported
Request Agency:	Not reported
Former Citation:	Not reported
Evaluation Date:	1998-10-22 00:00:00.0
Evaluation Responsible Agency:	State
Found Violation:	Yes
Evaluation Type Description:	OPERATION AND MAINTENANCE INSPECTION
Evaluation Responsible Person Identifier:	WADRP

Map ID
Direction
Distance
Elevation

MAP FINDINGS

Site

Database(s)

EDR ID Number
EPA ID Number

WA UW TACOMA BR CAMP (Continued)

1000179249

Evaluation Responsible Sub-Organization:	SW
Actual Return to Compliance Date:	1999-04-27 00:00:00.0
Scheduled Compliance Date:	1999-01-31 00:00:00.0
Date of Request:	Not reported
Date Response Received:	Not reported
Request Agency:	Not reported
Former Citation:	Not reported
Evaluation Date:	1995-02-01 00:00:00.0
Evaluation Responsible Agency:	State
Found Violation:	No
Evaluation Type Description:	CORRECTIVE ACTION COMPLIANCE EVALUATION
Evaluation Responsible Person Identifier:	RWW
Evaluation Responsible Sub-Organization:	SW
Actual Return to Compliance Date:	Not reported
Scheduled Compliance Date:	Not reported
Date of Request:	Not reported
Date Response Received:	Not reported
Request Agency:	Not reported
Former Citation:	Not reported
Evaluation Date:	1999-01-12 00:00:00.0
Evaluation Responsible Agency:	State
Found Violation:	No
Evaluation Type Description:	CORRECTIVE ACTION COMPLIANCE EVALUATION
Evaluation Responsible Person Identifier:	WALJW
Evaluation Responsible Sub-Organization:	SW
Actual Return to Compliance Date:	Not reported
Scheduled Compliance Date:	Not reported
Date of Request:	Not reported
Date Response Received:	Not reported
Request Agency:	Not reported
Former Citation:	Not reported
Evaluation Date:	1999-09-17 00:00:00.0
Evaluation Responsible Agency:	State
Found Violation:	No
Evaluation Type Description:	CORRECTIVE ACTION COMPLIANCE EVALUATION
Evaluation Responsible Person Identifier:	WALJW
Evaluation Responsible Sub-Organization:	SW
Actual Return to Compliance Date:	Not reported
Scheduled Compliance Date:	Not reported
Date of Request:	Not reported
Date Response Received:	Not reported
Request Agency:	Not reported
Former Citation:	Not reported
Evaluation Date:	1998-10-22 00:00:00.0
Evaluation Responsible Agency:	State
Found Violation:	Yes
Evaluation Type Description:	OPERATION AND MAINTENANCE INSPECTION
Evaluation Responsible Person Identifier:	WADRP
Evaluation Responsible Sub-Organization:	SW
Actual Return to Compliance Date:	1999-04-27 00:00:00.0
Scheduled Compliance Date:	1999-01-31 00:00:00.0
Date of Request:	Not reported
Date Response Received:	Not reported

Map ID
Direction
Distance
Elevation

MAP FINDINGS

Site

Database(s)

EDR ID Number
EPA ID Number

WA UW TACOMA BR CAMP (Continued)

1000179249

Request Agency:	Not reported
Former Citation:	Not reported
Evaluation Date:	1999-04-20 00:00:00.0
Evaluation Responsible Agency:	State
Found Violation:	No
Evaluation Type Description:	CORRECTIVE ACTION COMPLIANCE EVALUATION
Evaluation Responsible Person Identifier:	WALJW
Evaluation Responsible Sub-Organization:	SW
Actual Return to Compliance Date:	Not reported
Scheduled Compliance Date:	Not reported
Date of Request:	Not reported
Date Response Received:	Not reported
Request Agency:	Not reported
Former Citation:	Not reported
Evaluation Date:	1998-06-04 00:00:00.0
Evaluation Responsible Agency:	State
Found Violation:	No
Evaluation Type Description:	CORRECTIVE ACTION COMPLIANCE EVALUATION
Evaluation Responsible Person Identifier:	WALJW
Evaluation Responsible Sub-Organization:	SW
Actual Return to Compliance Date:	Not reported
Scheduled Compliance Date:	Not reported
Date of Request:	Not reported
Date Response Received:	Not reported
Request Agency:	Not reported
Former Citation:	Not reported
Evaluation Date:	1998-10-22 00:00:00.0
Evaluation Responsible Agency:	State
Found Violation:	Yes
Evaluation Type Description:	OPERATION AND MAINTENANCE INSPECTION
Evaluation Responsible Person Identifier:	WADRP
Evaluation Responsible Sub-Organization:	SW
Actual Return to Compliance Date:	1999-04-27 00:00:00.0
Scheduled Compliance Date:	1999-01-31 00:00:00.0
Date of Request:	Not reported
Date Response Received:	Not reported
Request Agency:	Not reported
Former Citation:	Not reported
Evaluation Date:	1993-10-07 00:00:00.0
Evaluation Responsible Agency:	EPA
Found Violation:	No
Evaluation Type Description:	FOCUSED COMPLIANCE INSPECTION
Evaluation Responsible Person Identifier:	R0JLB
Evaluation Responsible Sub-Organization:	WO
Actual Return to Compliance Date:	Not reported
Scheduled Compliance Date:	Not reported
Date of Request:	Not reported
Date Response Received:	Not reported
Request Agency:	Not reported
Former Citation:	Not reported
Evaluation Date:	1999-03-24 00:00:00.0
Evaluation Responsible Agency:	State

Map ID
Direction
Distance
Elevation

MAP FINDINGS

Site

Database(s)

EDR ID Number
EPA ID Number

WA UW TACOMA BR CAMP (Continued)

1000179249

Found Violation:	No
Evaluation Type Description:	CORRECTIVE ACTION COMPLIANCE EVALUATION
Evaluation Responsible Person Identifier:	WALJW
Evaluation Responsible Sub-Organization:	SW
Actual Return to Compliance Date:	Not reported
Scheduled Compliance Date:	Not reported
Date of Request:	Not reported
Date Response Received:	Not reported
Request Agency:	Not reported
Former Citation:	Not reported
Evaluation Date:	2007-04-06 00:00:00.0
Evaluation Responsible Agency:	State
Found Violation:	No
Evaluation Type Description:	CORRECTIVE ACTION COMPLIANCE EVALUATION
Evaluation Responsible Person Identifier:	WALJW
Evaluation Responsible Sub-Organization:	SW
Actual Return to Compliance Date:	Not reported
Scheduled Compliance Date:	Not reported
Date of Request:	Not reported
Date Response Received:	Not reported
Request Agency:	Not reported
Former Citation:	Not reported

Map ID
Direction
Distance
Elevation

MAP FINDINGS

Site

Database(s)

EDR ID Number
EPA ID Number

WA UW TACOMA BR CAMP (Continued)

1000179249

2020 COR ACTION:

EPA ID: WAD980664718
Region: 10
Action: Not reported

RAATS:

Entry No: 1
Facility ID: WAD980664718
Type: Not reported
Docket No: X-83-04-01-3008
Region: 10
Issue Date: 05/19/1986
Final Date: 05/10/1983
Status: ALJ Decision
Additional: Not reported
Action ID: 2788
Action: 3008 (A)
Violation No: Not reported
Viol No Cited: 1 3005(A)
Total No Cited: Not reported
Reg Type: Federal
Prop. Penalty: 22,000.00
Final Penalty: 3,000.00
Total Prop. Penalty: 22,000.00
Comments: COMPLAINT WENT TO INITIAL DECISION. INITIAL DECISION APPEALED BY REGION.

Entry No: 1
Facility ID: WAD980664718
Type: Not reported
Docket No: X-83-04-01-3008
Region: 10
Issue Date: 05/19/1986
Final Date: 05/10/1983
Status: ALJ Decision
Additional: Not reported
Action ID: 2788
Action: 3008 (A)
Violation No: Not reported
Viol No Cited: 2 270.10(F)
Total No Cited: Not reported
Reg Type: CFR
Prop. Penalty: *
Final Penalty: 3,000.00
Total Prop. Penalty: 22,000.00
Comments: COMPLAINT WENT TO INITIAL DECISION. INITIAL DECISION APPEALED BY REGION.

Entry No: 1
Facility ID: WAD980664718
Type: Not reported
Docket No: X-83-04-01-3008
Region: 10
Issue Date: 05/19/1986
Final Date: 05/10/1983
Status: ALJ Decision

Map ID
Direction
Distance
Elevation

MAP FINDINGS

Site

Database(s)

EDR ID Number
EPA ID Number

WA UW TACOMA BR CAMP (Continued)

1000179249

Additional: Not reported
Action ID: 2788
Action: 3008 (A)
Violation No: Not reported
Viol No Cited: 1 3005(A)
Total No Cited: Not reported
Reg Type: Federal
Prop. Penalty: 22,000.00
Final Penalty: 3,000.00
Total Prop. Penalty: 22,000.00
Comments: COMPLAINT WENT TO INITIAL DECISION. INITIAL DECISION APPEALED BY REGION.

Entry No: 1
Facility ID: WAD980664718
Type: Not reported
Docket No: X-83-04-01-3008
Region: 10
Issue Date: 05/19/1986
Final Date: 05/10/1983
Status: ALJ Decision
Additional: Not reported
Action ID: 2788
Action: 3008 (A)
Violation No: Not reported
Viol No Cited: 2 270.10(F)
Total No Cited: Not reported
Reg Type: CFR
Prop. Penalty: *
Final Penalty: 3,000.00
Total Prop. Penalty: 22,000.00
Comments: COMPLAINT WENT TO INITIAL DECISION. INITIAL DECISION APPEALED BY REGION.

216
North
1/2-1
0.650 mi.
3431 ft.

Relative:
Lower

Actual:
10 ft.

RAINIER RICHLITE CO
624 E 15TH ST
TACOMA, WA 98421

RCRA-VSQQ 1000891764
WA CSCSL 98421RNRPL624E1
WA LUST
WA ALLSITES
TRIS
ICIS
US AIRS
FINDS
ECHO
CA HAZNET
WA MANIFEST
WA NPDES

RCRA Listings:

Date Form Received by Agency:	2019-02-27 00:00:00.0
Handler Name:	RAINIER PLYWOOD
Handler Address:	624 E 15TH ST
Handler City,State,Zip:	TACOMA, WA 98421
EPA ID:	WAD988506010
Contact Name:	CAROL BURGESS
Contact Address:	624 E 15TH ST
Contact City,State,Zip:	TACOMA, WA 98421
Contact Telephone:	253-682-1119
Contact Fax:	Not reported

Map ID
Direction
Distance
Elevation

MAP FINDINGS

Site

Database(s)

EDR ID Number
EPA ID Number

RAINIER RICHLITE CO (Continued)

1000891764

Contact Email:	CAROL@RICHLITE.COM
Contact Title:	Not reported
EPA Region:	10
Land Type:	Private
Federal Waste Generator Description:	Conditionally Exempt Small Quantity Generator
Non-Notifier:	Not reported
Biennial Report Cycle:	Not reported
Accessibility:	Not reported
Active Site Indicator:	Handler Activities
State District Owner:	WA
State District:	SWRO
Mailing Address:	624 E 15TH ST
Mailing City,State,Zip:	TACOMA, WA 98421
Owner Name:	RAINIER PLYWOOD
Owner Type:	Private
Operator Name:	RAINIER PLYWOOD CO
Operator Type:	Private
Short-Term Generator Activity:	No
Importer Activity:	No
Mixed Waste Generator:	No
Transporter Activity:	No
Transfer Facility Activity:	No
Recycler Activity with Storage:	No
Small Quantity On-Site Burner Exemption:	No
Smelting Melting and Refining Furnace Exemption:	No
Underground Injection Control:	No
Off-Site Waste Receipt:	No
Universal Waste Indicator:	No
Universal Waste Destination Facility:	No
Federal Universal Waste:	No
Active Site Fed-Reg Treatment Storage and Disposal Facility:	Not reported
Active Site Converter Treatment storage and Disposal Facility:	Not reported
Active Site State-Reg Treatment Storage and Disposal Facility:	Not reported
Active Site State-Reg Handler:	---
Federal Facility Indicator:	Not reported
Hazardous Secondary Material Indicator:	NN
Sub-Part K Indicator:	Not reported
Commercial TSD Indicator:	No
Treatment Storage and Disposal Type:	Not reported
2018 GPRA Permit Baseline:	Not on the Baseline
2018 GPRA Renewals Baseline:	Not on the Baseline
Permit Renewals Workload Universe:	Not reported
Permit Workload Universe:	Not reported
Permit Progress Universe:	Not reported
Post-Closure Workload Universe:	Not reported
Closure Workload Universe:	Not reported
202 GPRA Corrective Action Baseline:	No
Corrective Action Workload Universe:	No
Subject to Corrective Action Universe:	No
Non-TSDFs Where RCRA CA has Been Imposed Universe:	No
TSDFs Potentially Subject to CA Under 3004 (u)/(v) Universe:	No
TSDFs Only Subject to CA under Discretionary Auth Universe:	No
Corrective Action Priority Ranking:	No NCAPS ranking
Environmental Control Indicator:	No
Institutional Control Indicator:	No
Human Exposure Controls Indicator:	N/A
Groundwater Controls Indicator:	N/A

Map ID
Direction
Distance
Elevation

MAP FINDINGS

Site

Database(s)

EDR ID Number
EPA ID Number

RAINIER RICHLITE CO (Continued)

1000891764

Operating TSDF Universe:	Not reported
Full Enforcement Universe:	Not reported
Significant Non-Complier Universe:	No
Unaddressed Significant Non-Complier Universe:	No
Addressed Significant Non-Complier Universe:	No
Significant Non-Complier With a Compliance Schedule Universe:	No
Financial Assurance Required:	Not reported
Handler Date of Last Change:	2019-04-12 19:10:58.0
Recognized Trader-Importer:	No
Recognized Trader-Exporter:	No
Importer of Spent Lead Acid Batteries:	No
Exporter of Spent Lead Acid Batteries:	No
Recycler Activity Without Storage:	No
Manifest Broker:	No
Sub-Part P Indicator:	Not reported

Biennial: List of Years

Year: 2011

[Click Here for Biennial Reporting System Data:](#)

Year: 2009

[Click Here for Biennial Reporting System Data:](#)

Year: 2007

[Click Here for Biennial Reporting System Data:](#)

Year: 2005

[Click Here for Biennial Reporting System Data:](#)

Year: 2003

[Click Here for Biennial Reporting System Data:](#)

Hazardous Waste Summary:

Waste Code: D001
Waste Description: IGNITABLE WASTE

Waste Code: F003
Waste Description: THE FOLLOWING SPENT NONHALOGENATED SOLVENTS: XYLENE, ACETONE, ETHYL ACETATE, ETHYL BENZENE, ETHYL ETHER, METHYL ISOBUTYL KETONE, N-BUTYL ALCOHOL, CYCLOHEXANONE, AND METHANOL; ALL SPENT SOLVENT MIXTURES/BLENDS CONTAINING, BEFORE USE, ONLY THE ABOVE SPENT NONHALOGENATED SOLVENTS; AND ALL SPENT SOLVENT MIXTURES/BLENDS CONTAINING, BEFORE USE, ONE OR MORE OF THE ABOVE NONHALOGENATED SOLVENTS, AND A TOTAL OF TEN PERCENT OR MORE (BY VOLUME) OF ONE OR MORE OF THOSE SOLVENTS LISTED IN F001, F002, F004, AND F005; AND STILL BOTTOMS FROM THE RECOVERY OF THESE SPENT SOLVENTS AND SPENT SOLVENT MIXTURES.

Handler - Owner Operator:

Owner/Operator Indicator:	Owner
Owner/Operator Name:	RAINIER PLYWOOD
Legal Status:	Private
Date Became Current:	1996-05-03 00:00:00.
Date Ended Current:	Not reported
Owner/Operator Address:	624 E 15TH ST

Map ID
Direction
Distance
Elevation

MAP FINDINGS

Site

Database(s)

EDR ID Number
EPA ID Number

RAINIER RICHLITE CO (Continued)

1000891764

Owner/Operator City,State,Zip: TACOMA, WA 98421-1606
Owner/Operator Telephone: 253-383-5533
Owner/Operator Telephone Ext: Not reported
Owner/Operator Fax: Not reported
Owner/Operator Email: Not reported

Owner/Operator Indicator: Operator
Owner/Operator Name: RAINIER PLYWOOD CO
Legal Status: Private
Date Became Current: 1997-01-01 00:00:00.
Date Ended Current: Not reported
Owner/Operator Address: 624 E 15TH ST
Owner/Operator City,State,Zip: TACOMA, WA 98421-1606
Owner/Operator Telephone: 253-383-5533
Owner/Operator Telephone Ext: Not reported
Owner/Operator Fax: Not reported
Owner/Operator Email: Not reported

Owner/Operator Indicator: Owner
Owner/Operator Name: RAINIER PLYWOOD
Legal Status: Private
Date Became Current: Not reported
Date Ended Current: Not reported
Owner/Operator Address: 624 E 15TH ST
Owner/Operator City,State,Zip: TACOMA, WA 98421
Owner/Operator Telephone: 253-383-5533
Owner/Operator Telephone Ext: Not reported
Owner/Operator Fax: Not reported
Owner/Operator Email: Not reported

Owner/Operator Indicator: Owner
Owner/Operator Name: RAINIER PLYWOOD
Legal Status: Private
Date Became Current: 1996-05-03 00:00:00.
Date Ended Current: Not reported
Owner/Operator Address: 624 E 15TH ST
Owner/Operator City,State,Zip: TACOMA, WA 98421
Owner/Operator Telephone: 253-383-5533
Owner/Operator Telephone Ext: Not reported
Owner/Operator Fax: Not reported
Owner/Operator Email: Not reported

Owner/Operator Indicator: Operator
Owner/Operator Name: RAINIER PLYWOOD CO
Legal Status: Private
Date Became Current: Not reported
Date Ended Current: Not reported
Owner/Operator Address: 624 E 15TH ST
Owner/Operator City,State,Zip: TACOMA, WA 98421
Owner/Operator Telephone: 000-000-0000
Owner/Operator Telephone Ext: Not reported
Owner/Operator Fax: Not reported
Owner/Operator Email: Not reported

Owner/Operator Indicator: Owner
Owner/Operator Name: RAINIER PLYWOOD
Legal Status: Private

Map ID
Direction
Distance
Elevation

MAP FINDINGS

Site

Database(s)

EDR ID Number
EPA ID Number

RAINIER RICHLITE CO (Continued)

1000891764

Date Became Current:	Not reported
Date Ended Current:	Not reported
Owner/Operator Address:	624 E 15TH ST
Owner/Operator City,State,Zip:	TACOMA, WA 98421
Owner/Operator Telephone:	253-383-5533
Owner/Operator Telephone Ext:	Not reported
Owner/Operator Fax:	Not reported
Owner/Operator Email:	Not reported
Owner/Operator Indicator:	Operator
Owner/Operator Name:	RAINIER PLYWOOD CO
Legal Status:	Private
Date Became Current:	Not reported
Date Ended Current:	Not reported
Owner/Operator Address:	624 E 15TH ST
Owner/Operator City,State,Zip:	TACOMA, WA 98421
Owner/Operator Telephone:	253-383-5533
Owner/Operator Telephone Ext:	Not reported
Owner/Operator Fax:	Not reported
Owner/Operator Email:	Not reported
Owner/Operator Indicator:	Owner
Owner/Operator Name:	RAINIER PLYWOOD
Legal Status:	Private
Date Became Current:	Not reported
Date Ended Current:	Not reported
Owner/Operator Address:	624 E 15TH ST
Owner/Operator City,State,Zip:	TACOMA, WA 98421
Owner/Operator Telephone:	253-383-5533
Owner/Operator Telephone Ext:	Not reported
Owner/Operator Fax:	Not reported
Owner/Operator Email:	Not reported
Owner/Operator Indicator:	Owner
Owner/Operator Name:	RAINIER PLYWOOD
Legal Status:	Private
Date Became Current:	1996-05-03 00:00:00.
Date Ended Current:	Not reported
Owner/Operator Address:	624 E 15TH ST
Owner/Operator City,State,Zip:	TACOMA, WA 98421
Owner/Operator Telephone:	253-383-5533
Owner/Operator Telephone Ext:	Not reported
Owner/Operator Fax:	Not reported
Owner/Operator Email:	Not reported
Owner/Operator Indicator:	Operator
Owner/Operator Name:	RAINIER PLYWOOD CO
Legal Status:	Private
Date Became Current:	Not reported
Date Ended Current:	Not reported
Owner/Operator Address:	624 E 15TH ST
Owner/Operator City,State,Zip:	TACOMA, WA 98421
Owner/Operator Telephone:	253-383-5533
Owner/Operator Telephone Ext:	Not reported
Owner/Operator Fax:	Not reported
Owner/Operator Email:	Not reported

Map ID
Direction
Distance
Elevation

MAP FINDINGS

Site

Database(s)

EDR ID Number
EPA ID Number

RAINIER RICHLITE CO (Continued)

1000891764

Owner/Operator Indicator:	Owner
Owner/Operator Name:	RAINIER PLYWOOD
Legal Status:	Private
Date Became Current:	Not reported
Date Ended Current:	Not reported
Owner/Operator Address:	624 E 15TH ST
Owner/Operator City,State,Zip:	TACOMA, WA 98421
Owner/Operator Telephone:	253-383-5533
Owner/Operator Telephone Ext:	Not reported
Owner/Operator Fax:	Not reported
Owner/Operator Email:	Not reported
Owner/Operator Indicator:	Owner
Owner/Operator Name:	RAINIER PLYWOOD
Legal Status:	Private
Date Became Current:	Not reported
Date Ended Current:	Not reported
Owner/Operator Address:	624 E 15TH ST
Owner/Operator City,State,Zip:	TACOMA, WA 98421
Owner/Operator Telephone:	253-383-5533
Owner/Operator Telephone Ext:	Not reported
Owner/Operator Fax:	Not reported
Owner/Operator Email:	Not reported
Owner/Operator Indicator:	Owner
Owner/Operator Name:	RAINIER PLYWOOD
Legal Status:	Private
Date Became Current:	1996-05-03 00:00:00.
Date Ended Current:	Not reported
Owner/Operator Address:	624 E 15TH ST
Owner/Operator City,State,Zip:	TACOMA, WA 98421-1606
Owner/Operator Telephone:	Not reported
Owner/Operator Telephone Ext:	Not reported
Owner/Operator Fax:	Not reported
Owner/Operator Email:	Not reported
Owner/Operator Indicator:	Operator
Owner/Operator Name:	RAINIER PLYWOOD CO
Legal Status:	Private
Date Became Current:	1997-01-01 00:00:00.
Date Ended Current:	Not reported
Owner/Operator Address:	624 E 15TH ST
Owner/Operator City,State,Zip:	TACOMA, WA 98421-1606
Owner/Operator Telephone:	253-383-5533
Owner/Operator Telephone Ext:	Not reported
Owner/Operator Fax:	Not reported
Owner/Operator Email:	Not reported
Owner/Operator Indicator:	Owner
Owner/Operator Name:	RAINIER PLYWOOD
Legal Status:	Private
Date Became Current:	1996-05-03 00:00:00.
Date Ended Current:	Not reported
Owner/Operator Address:	624 E 15TH ST
Owner/Operator City,State,Zip:	TACOMA, WA 98421-1606
Owner/Operator Telephone:	253-383-5533
Owner/Operator Telephone Ext:	Not reported

Map ID
Direction
Distance
Elevation

MAP FINDINGS

Site

Database(s)

EDR ID Number
EPA ID Number

RAINIER RICHLITE CO (Continued)

1000891764

Owner/Operator Fax:	Not reported
Owner/Operator Email:	Not reported
Owner/Operator Indicator:	Owner
Owner/Operator Name:	RAINIER PLYWOOD
Legal Status:	Private
Date Became Current:	Not reported
Date Ended Current:	Not reported
Owner/Operator Address:	624 E 15TH ST
Owner/Operator City,State,Zip:	TACOMA, WA 98421-1606
Owner/Operator Telephone:	253-383-5533
Owner/Operator Telephone Ext:	Not reported
Owner/Operator Fax:	Not reported
Owner/Operator Email:	Not reported
Owner/Operator Indicator:	Owner
Owner/Operator Name:	RAINIER PLYWOOD
Legal Status:	Private
Date Became Current:	Not reported
Date Ended Current:	Not reported
Owner/Operator Address:	624 E 15TH ST
Owner/Operator City,State,Zip:	TACOMA, WA 98421
Owner/Operator Telephone:	253-383-5533
Owner/Operator Telephone Ext:	Not reported
Owner/Operator Fax:	Not reported
Owner/Operator Email:	Not reported
Owner/Operator Indicator:	Owner
Owner/Operator Name:	RAINIER PLYWOOD
Legal Status:	Private
Date Became Current:	Not reported
Date Ended Current:	Not reported
Owner/Operator Address:	624 E 15TH ST
Owner/Operator City,State,Zip:	TACOMA, WA 98421
Owner/Operator Telephone:	253-383-5533
Owner/Operator Telephone Ext:	Not reported
Owner/Operator Fax:	Not reported
Owner/Operator Email:	Not reported
Owner/Operator Indicator:	Operator
Owner/Operator Name:	RAINIER PLYWOOD CO
Legal Status:	Private
Date Became Current:	Not reported
Date Ended Current:	Not reported
Owner/Operator Address:	624 E 15TH ST
Owner/Operator City,State,Zip:	TACOMA, WA 98421
Owner/Operator Telephone:	253-383-5533
Owner/Operator Telephone Ext:	Not reported
Owner/Operator Fax:	Not reported
Owner/Operator Email:	Not reported
Owner/Operator Indicator:	Operator
Owner/Operator Name:	RAINIER PLYWOOD CO
Legal Status:	Private
Date Became Current:	Not reported
Date Ended Current:	Not reported
Owner/Operator Address:	624 E 15TH ST

Map ID
Direction
Distance
Elevation

MAP FINDINGS

Site

Database(s)

EDR ID Number
EPA ID Number

RAINIER RICHLITE CO (Continued)

1000891764

Owner/Operator City,State,Zip:	TACOMA, WA 98421
Owner/Operator Telephone:	253-383-5533
Owner/Operator Telephone Ext:	Not reported
Owner/Operator Fax:	Not reported
Owner/Operator Email:	Not reported
Owner/Operator Indicator:	Owner
Owner/Operator Name:	RAINIER PLYWOOD
Legal Status:	Private
Date Became Current:	Not reported
Date Ended Current:	Not reported
Owner/Operator Address:	624 E 15TH ST
Owner/Operator City,State,Zip:	TACOMA, WA 98421
Owner/Operator Telephone:	253-383-5533
Owner/Operator Telephone Ext:	Not reported
Owner/Operator Fax:	Not reported
Owner/Operator Email:	Not reported
Owner/Operator Indicator:	Owner
Owner/Operator Name:	RAINIER PLYWOOD
Legal Status:	Private
Date Became Current:	1996-05-03 00:00:00.
Date Ended Current:	Not reported
Owner/Operator Address:	624 E 15TH ST
Owner/Operator City,State,Zip:	TACOMA, WA 98421
Owner/Operator Telephone:	253-383-5533
Owner/Operator Telephone Ext:	Not reported
Owner/Operator Fax:	Not reported
Owner/Operator Email:	Not reported
Owner/Operator Indicator:	Owner
Owner/Operator Name:	RAINIER PLYWOOD
Legal Status:	Private
Date Became Current:	2017-12-31 00:00:00.
Date Ended Current:	Not reported
Owner/Operator Address:	624 E 15TH ST
Owner/Operator City,State,Zip:	TACOMA, WA 98421
Owner/Operator Telephone:	253-383-5533
Owner/Operator Telephone Ext:	Not reported
Owner/Operator Fax:	Not reported
Owner/Operator Email:	Not reported
Owner/Operator Indicator:	Owner
Owner/Operator Name:	RAINIER PLYWOOD
Legal Status:	Private
Date Became Current:	1996-05-03 00:00:00.
Date Ended Current:	Not reported
Owner/Operator Address:	624 E 15TH ST
Owner/Operator City,State,Zip:	TACOMA, WA 98421-1606
Owner/Operator Telephone:	Not reported
Owner/Operator Telephone Ext:	Not reported
Owner/Operator Fax:	Not reported
Owner/Operator Email:	Not reported
Owner/Operator Indicator:	Owner
Owner/Operator Name:	RAINIER PLYWOOD R
Legal Status:	Private

Map ID
Direction
Distance
Elevation

MAP FINDINGS

Site

Database(s)

EDR ID Number
EPA ID Number

RAINIER RICHLITE CO (Continued)

1000891764

Date Became Current: 1996-05-03 00:00:00.
Date Ended Current: Not reported
Owner/Operator Address: 624 E 15TH ST
Owner/Operator City,State,Zip: TACOMA, WA 98421-1606
Owner/Operator Telephone: 253-383-5533
Owner/Operator Telephone Ext: Not reported
Owner/Operator Fax: Not reported
Owner/Operator Email: Not reported

Owner/Operator Indicator: Owner
Owner/Operator Name: RAINIER PLYWOOD
Legal Status: Private
Date Became Current: Not reported
Date Ended Current: Not reported
Owner/Operator Address: 624 E 15TH ST
Owner/Operator City,State,Zip: TACOMA, WA 98421
Owner/Operator Telephone: 253-383-5533
Owner/Operator Telephone Ext: Not reported
Owner/Operator Fax: Not reported
Owner/Operator Email: Not reported

Owner/Operator Indicator: Owner
Owner/Operator Name: RAINIER PLYWOOD
Legal Status: Private
Date Became Current: Not reported
Date Ended Current: Not reported
Owner/Operator Address: 624 E 15TH ST
Owner/Operator City,State,Zip: TACOMA, WA 98421
Owner/Operator Telephone: 253-383-5533
Owner/Operator Telephone Ext: Not reported
Owner/Operator Fax: Not reported
Owner/Operator Email: Not reported

Owner/Operator Indicator: Owner
Owner/Operator Name: RAINIER PLYWOOD
Legal Status: Private
Date Became Current: Not reported
Date Ended Current: Not reported
Owner/Operator Address: 624 E 15TH ST
Owner/Operator City,State,Zip: TACOMA, WA 98421
Owner/Operator Telephone: 253-383-5533
Owner/Operator Telephone Ext: Not reported
Owner/Operator Fax: Not reported
Owner/Operator Email: Not reported

Owner/Operator Indicator: Owner
Owner/Operator Name: RAINIER PLYWOOD
Legal Status: Private
Date Became Current: 1996-05-03 00:00:00.
Date Ended Current: Not reported
Owner/Operator Address: 624 E 15TH ST
Owner/Operator City,State,Zip: TACOMA, WA 98421
Owner/Operator Telephone: 253-383-5533
Owner/Operator Telephone Ext: Not reported
Owner/Operator Fax: Not reported
Owner/Operator Email: Not reported

Map ID
Direction
Distance
Elevation

MAP FINDINGS

Site

Database(s)

EDR ID Number
EPA ID Number

RAINIER RICHLITE CO (Continued)

1000891764

Owner/Operator Indicator:	Owner
Owner/Operator Name:	RAINIER PLYWOOD
Legal Status:	Private
Date Became Current:	1996-05-03 00:00:00.
Date Ended Current:	Not reported
Owner/Operator Address:	624 E 15TH ST
Owner/Operator City,State,Zip:	TACOMA, WA 98421
Owner/Operator Telephone:	253-383-5533
Owner/Operator Telephone Ext:	Not reported
Owner/Operator Fax:	Not reported
Owner/Operator Email:	Not reported
Owner/Operator Indicator:	Owner
Owner/Operator Name:	RAINIER PLYWOOD
Legal Status:	Private
Date Became Current:	1996-05-03 00:00:00.
Date Ended Current:	Not reported
Owner/Operator Address:	624 E 15TH ST
Owner/Operator City,State,Zip:	TACOMA, WA 98421
Owner/Operator Telephone:	253-383-5533
Owner/Operator Telephone Ext:	Not reported
Owner/Operator Fax:	Not reported
Owner/Operator Email:	Not reported
Owner/Operator Indicator:	Operator
Owner/Operator Name:	RAINIER PLYWOOD CO
Legal Status:	Private
Date Became Current:	Not reported
Date Ended Current:	Not reported
Owner/Operator Address:	624 E 15TH ST
Owner/Operator City,State,Zip:	TACOMA, WA 98421
Owner/Operator Telephone:	253-383-5533
Owner/Operator Telephone Ext:	Not reported
Owner/Operator Fax:	Not reported
Owner/Operator Email:	Not reported
Owner/Operator Indicator:	Owner
Owner/Operator Name:	RAINIER PLYWOOD
Legal Status:	Private
Date Became Current:	Not reported
Date Ended Current:	Not reported
Owner/Operator Address:	624 E 15TH ST
Owner/Operator City,State,Zip:	TACOMA, WA 98421
Owner/Operator Telephone:	253-383-5533
Owner/Operator Telephone Ext:	Not reported
Owner/Operator Fax:	Not reported
Owner/Operator Email:	Not reported
Owner/Operator Indicator:	Owner
Owner/Operator Name:	RAINIER PLYWOOD
Legal Status:	Private
Date Became Current:	1996-05-03 00:00:00.
Date Ended Current:	Not reported
Owner/Operator Address:	624 E 15TH ST
Owner/Operator City,State,Zip:	TACOMA, WA 98421
Owner/Operator Telephone:	253-383-5533
Owner/Operator Telephone Ext:	Not reported

Map ID
Direction
Distance
Elevation

MAP FINDINGS

Site

Database(s)

EDR ID Number
EPA ID Number

RAINIER RICHLITE CO (Continued)

1000891764

Owner/Operator Fax:	Not reported
Owner/Operator Email:	Not reported
Owner/Operator Indicator:	Operator
Owner/Operator Name:	RAINIER PLYWOOD R
Legal Status:	Private
Date Became Current:	1997-01-01 00:00:00.
Date Ended Current:	Not reported
Owner/Operator Address:	624 E 15TH ST
Owner/Operator City,State,Zip:	TACOMA, WA 98421-1606
Owner/Operator Telephone:	253-383-5533
Owner/Operator Telephone Ext:	Not reported
Owner/Operator Fax:	Not reported
Owner/Operator Email:	Not reported
Owner/Operator Indicator:	Owner
Owner/Operator Name:	RAINIER PLYWOOD
Legal Status:	Private
Date Became Current:	1996-05-03 00:00:00.
Date Ended Current:	Not reported
Owner/Operator Address:	624 E 15TH ST
Owner/Operator City,State,Zip:	TACOMA, WA 98421
Owner/Operator Telephone:	253-383-5533
Owner/Operator Telephone Ext:	Not reported
Owner/Operator Fax:	Not reported
Owner/Operator Email:	Not reported
Owner/Operator Indicator:	Operator
Owner/Operator Name:	RAINIER PLYWOOD CO
Legal Status:	Private
Date Became Current:	Not reported
Date Ended Current:	Not reported
Owner/Operator Address:	624 E 15TH ST
Owner/Operator City,State,Zip:	TACOMA, WA 98421
Owner/Operator Telephone:	253-383-5533
Owner/Operator Telephone Ext:	Not reported
Owner/Operator Fax:	Not reported
Owner/Operator Email:	Not reported
Owner/Operator Indicator:	Owner
Owner/Operator Name:	RAINIER PLYWOOD
Legal Status:	Private
Date Became Current:	1996-05-03 00:00:00.
Date Ended Current:	Not reported
Owner/Operator Address:	624 E 15TH ST
Owner/Operator City,State,Zip:	TACOMA, WA 98421
Owner/Operator Telephone:	253-383-5533
Owner/Operator Telephone Ext:	Not reported
Owner/Operator Fax:	Not reported
Owner/Operator Email:	Not reported
Owner/Operator Indicator:	Owner
Owner/Operator Name:	RAINIER PLYWOOD
Legal Status:	Private
Date Became Current:	1996-05-03 00:00:00.
Date Ended Current:	Not reported
Owner/Operator Address:	624 E 15TH ST

Map ID
Direction
Distance
Elevation

MAP FINDINGS

Site

Database(s)

EDR ID Number
EPA ID Number

RAINIER RICHLITE CO (Continued)

1000891764

Owner/Operator City,State,Zip:	TACOMA, WA 98421
Owner/Operator Telephone:	253-383-5533
Owner/Operator Telephone Ext:	Not reported
Owner/Operator Fax:	Not reported
Owner/Operator Email:	Not reported
Owner/Operator Indicator:	Operator
Owner/Operator Name:	RAINIER PLYWOOD CO
Legal Status:	Private
Date Became Current:	1997-01-01 00:00:00.
Date Ended Current:	Not reported
Owner/Operator Address:	624 E 15TH ST
Owner/Operator City,State,Zip:	TACOMA, WA 98421
Owner/Operator Telephone:	253-383-5533
Owner/Operator Telephone Ext:	Not reported
Owner/Operator Fax:	Not reported
Owner/Operator Email:	Not reported
Owner/Operator Indicator:	Operator
Owner/Operator Name:	RAINIER PLYWOOD CO
Legal Status:	Private
Date Became Current:	1997-01-01 00:00:00.
Date Ended Current:	Not reported
Owner/Operator Address:	624 E 15TH ST
Owner/Operator City,State,Zip:	TACOMA, WA 98421-1606
Owner/Operator Telephone:	Not reported
Owner/Operator Telephone Ext:	Not reported
Owner/Operator Fax:	Not reported
Owner/Operator Email:	Not reported
Owner/Operator Indicator:	Operator
Owner/Operator Name:	RAINIER PLYWOOD CO
Legal Status:	Private
Date Became Current:	1997-01-01 00:00:00.
Date Ended Current:	Not reported
Owner/Operator Address:	624 E 15TH ST
Owner/Operator City,State,Zip:	TACOMA, WA 98421-1606
Owner/Operator Telephone:	Not reported
Owner/Operator Telephone Ext:	Not reported
Owner/Operator Fax:	Not reported
Owner/Operator Email:	Not reported
Owner/Operator Indicator:	Operator
Owner/Operator Name:	RAINIER PLYWOOD
Legal Status:	Private
Date Became Current:	Not reported
Date Ended Current:	Not reported
Owner/Operator Address:	624 E 15TH ST
Owner/Operator City,State,Zip:	TACOMA, WA 98421-1606
Owner/Operator Telephone:	253-383-5533
Owner/Operator Telephone Ext:	Not reported
Owner/Operator Fax:	Not reported
Owner/Operator Email:	Not reported
Owner/Operator Indicator:	Owner
Owner/Operator Name:	RAINIER PLYWOOD
Legal Status:	Private

Map ID
Direction
Distance
Elevation

MAP FINDINGS

Site

Database(s)

EDR ID Number
EPA ID Number

RAINIER RICHLITE CO (Continued)

1000891764

Date Became Current: 1996-05-03 00:00:00.
Date Ended Current: Not reported
Owner/Operator Address: 624 E 15TH ST
Owner/Operator City,State,Zip: TACOMA, WA 98421
Owner/Operator Telephone: 253-383-5533
Owner/Operator Telephone Ext: Not reported
Owner/Operator Fax: Not reported
Owner/Operator Email: Not reported

Owner/Operator Indicator: Owner
Owner/Operator Name: RAINIER PLYWOOD
Legal Status: Private
Date Became Current: 1996-05-03 00:00:00.
Date Ended Current: Not reported
Owner/Operator Address: 624 E 15TH ST
Owner/Operator City,State,Zip: TACOMA, WA 98421
Owner/Operator Telephone: 253-383-5533
Owner/Operator Telephone Ext: Not reported
Owner/Operator Fax: Not reported
Owner/Operator Email: Not reported

Owner/Operator Indicator: Owner
Owner/Operator Name: RAINIER PLYWOOD
Legal Status: Private
Date Became Current: 1996-05-03 00:00:00.
Date Ended Current: Not reported
Owner/Operator Address: 624 E 15TH ST
Owner/Operator City,State,Zip: TACOMA, WA 98421
Owner/Operator Telephone: 253-383-5533
Owner/Operator Telephone Ext: Not reported
Owner/Operator Fax: Not reported
Owner/Operator Email: Not reported

Owner/Operator Indicator: Owner
Owner/Operator Name: RAINIER PLYWOOD
Legal Status: Private
Date Became Current: Not reported
Date Ended Current: Not reported
Owner/Operator Address: 624 E 15TH ST
Owner/Operator City,State,Zip: TACOMA, WA 98421
Owner/Operator Telephone: 253-383-5533
Owner/Operator Telephone Ext: Not reported
Owner/Operator Fax: Not reported
Owner/Operator Email: Not reported

Owner/Operator Indicator: Operator
Owner/Operator Name: RAINIER PLYWOOD CO
Legal Status: Private
Date Became Current: Not reported
Date Ended Current: Not reported
Owner/Operator Address: 624 E 15TH ST
Owner/Operator City,State,Zip: TACOMA, WA 98421
Owner/Operator Telephone: 253-383-5533
Owner/Operator Telephone Ext: Not reported
Owner/Operator Fax: Not reported
Owner/Operator Email: Not reported

Map ID
Direction
Distance
Elevation

MAP FINDINGS

Site

Database(s)

EDR ID Number
EPA ID Number

RAINIER RICHLITE CO (Continued)

1000891764

Owner/Operator Indicator: Owner
Owner/Operator Name: RAINIER PLYWOOD
Legal Status: Private
Date Became Current: 1996-05-03 00:00:00.
Date Ended Current: Not reported
Owner/Operator Address: 624 E 15TH ST
Owner/Operator City,State,Zip: TACOMA, WA 98421-1606
Owner/Operator Telephone: Not reported
Owner/Operator Telephone Ext: Not reported
Owner/Operator Fax: Not reported
Owner/Operator Email: Not reported

Owner/Operator Indicator: Operator
Owner/Operator Name: RAINIER PLYWOOD CO
Legal Status: Private
Date Became Current: Not reported
Date Ended Current: Not reported
Owner/Operator Address: 624 E 15TH ST
Owner/Operator City,State,Zip: TACOMA, WA 98421
Owner/Operator Telephone: 000-000-0000
Owner/Operator Telephone Ext: Not reported
Owner/Operator Fax: Not reported
Owner/Operator Email: Not reported

Owner/Operator Indicator: Owner
Owner/Operator Name: RAINIER PLYWOOD
Legal Status: Private
Date Became Current: 1996-05-03 00:00:00.
Date Ended Current: Not reported
Owner/Operator Address: 624 E 15TH ST
Owner/Operator City,State,Zip: TACOMA, WA 98421
Owner/Operator Telephone: 253-383-5533
Owner/Operator Telephone Ext: Not reported
Owner/Operator Fax: Not reported
Owner/Operator Email: Not reported

Owner/Operator Indicator: Operator
Owner/Operator Name: RAINIER PLYWOOD CO
Legal Status: Private
Date Became Current: Not reported
Date Ended Current: Not reported
Owner/Operator Address: 624 E 15TH ST
Owner/Operator City,State,Zip: TACOMA, WA 98421
Owner/Operator Telephone: 000-000-0000
Owner/Operator Telephone Ext: Not reported
Owner/Operator Fax: Not reported
Owner/Operator Email: Not reported

Owner/Operator Indicator: Owner
Owner/Operator Name: RAINIER PLYWOOD
Legal Status: Private
Date Became Current: 1996-05-03 00:00:00.
Date Ended Current: Not reported
Owner/Operator Address: 624 E 15TH ST
Owner/Operator City,State,Zip: TACOMA, WA 98421
Owner/Operator Telephone: 253-383-5533
Owner/Operator Telephone Ext: Not reported

Map ID
Direction
Distance
Elevation

MAP FINDINGS

Site

Database(s)

EDR ID Number
EPA ID Number

RAINIER RICHLITE CO (Continued)

1000891764

Owner/Operator Fax:	Not reported
Owner/Operator Email:	Not reported
Owner/Operator Indicator:	Owner
Owner/Operator Name:	RAINIER PLYWOOD
Legal Status:	Private
Date Became Current:	1996-05-03 00:00:00.
Date Ended Current:	Not reported
Owner/Operator Address:	624 E 15TH ST
Owner/Operator City,State,Zip:	TACOMA, WA 98421
Owner/Operator Telephone:	253-383-5533
Owner/Operator Telephone Ext:	Not reported
Owner/Operator Fax:	Not reported
Owner/Operator Email:	Not reported
Owner/Operator Indicator:	Operator
Owner/Operator Name:	RAINIER PLYWOOD CO
Legal Status:	Private
Date Became Current:	Not reported
Date Ended Current:	Not reported
Owner/Operator Address:	624 E 15TH ST
Owner/Operator City,State,Zip:	TACOMA, WA 98421
Owner/Operator Telephone:	253-383-5533
Owner/Operator Telephone Ext:	Not reported
Owner/Operator Fax:	Not reported
Owner/Operator Email:	Not reported
Owner/Operator Indicator:	Owner
Owner/Operator Name:	RAINIER PLYWOOD
Legal Status:	Private
Date Became Current:	1996-05-03 00:00:00.
Date Ended Current:	Not reported
Owner/Operator Address:	624 E 15TH ST
Owner/Operator City,State,Zip:	TACOMA, WA 98421
Owner/Operator Telephone:	253-383-5533
Owner/Operator Telephone Ext:	Not reported
Owner/Operator Fax:	Not reported
Owner/Operator Email:	Not reported
Owner/Operator Indicator:	Owner
Owner/Operator Name:	RAINIER PLYWOOD
Legal Status:	Private
Date Became Current:	1996-05-03 00:00:00.
Date Ended Current:	Not reported
Owner/Operator Address:	624 E 15TH ST
Owner/Operator City,State,Zip:	TACOMA, WA 98421
Owner/Operator Telephone:	253-383-5533
Owner/Operator Telephone Ext:	Not reported
Owner/Operator Fax:	Not reported
Owner/Operator Email:	Not reported
Owner/Operator Indicator:	Owner
Owner/Operator Name:	RAINIER PLYWOOD
Legal Status:	Private
Date Became Current:	Not reported
Date Ended Current:	Not reported
Owner/Operator Address:	624 E 15TH ST

Map ID
Direction
Distance
Elevation

MAP FINDINGS

Site

Database(s)

EDR ID Number
EPA ID Number

RAINIER RICHLITE CO (Continued)

1000891764

Owner/Operator City,State,Zip:	TACOMA, WA 98421
Owner/Operator Telephone:	253-383-5533
Owner/Operator Telephone Ext:	Not reported
Owner/Operator Fax:	Not reported
Owner/Operator Email:	Not reported
Owner/Operator Indicator:	Operator
Owner/Operator Name:	RAINIER PLYWOOD CO
Legal Status:	Private
Date Became Current:	Not reported
Date Ended Current:	Not reported
Owner/Operator Address:	624 E 15TH ST
Owner/Operator City,State,Zip:	TACOMA, WA 98421
Owner/Operator Telephone:	253-383-5533
Owner/Operator Telephone Ext:	Not reported
Owner/Operator Fax:	Not reported
Owner/Operator Email:	Not reported
Owner/Operator Indicator:	Operator
Owner/Operator Name:	RAINIER PLYWOOD CO
Legal Status:	Private
Date Became Current:	Not reported
Date Ended Current:	Not reported
Owner/Operator Address:	624 E 15TH ST
Owner/Operator City,State,Zip:	TACOMA, WA 98421
Owner/Operator Telephone:	253-383-5533
Owner/Operator Telephone Ext:	Not reported
Owner/Operator Fax:	Not reported
Owner/Operator Email:	Not reported
Owner/Operator Indicator:	Owner
Owner/Operator Name:	RAINIER PLYWOOD
Legal Status:	Private
Date Became Current:	Not reported
Date Ended Current:	Not reported
Owner/Operator Address:	624 E 15TH ST
Owner/Operator City,State,Zip:	TACOMA, WA 98421
Owner/Operator Telephone:	253-383-5533
Owner/Operator Telephone Ext:	Not reported
Owner/Operator Fax:	Not reported
Owner/Operator Email:	Not reported
Owner/Operator Indicator:	Operator
Owner/Operator Name:	RAINIER PLYWOOD CO
Legal Status:	Private
Date Became Current:	Not reported
Date Ended Current:	Not reported
Owner/Operator Address:	624 E 15TH ST
Owner/Operator City,State,Zip:	TACOMA, WA 98421
Owner/Operator Telephone:	253-383-5533
Owner/Operator Telephone Ext:	Not reported
Owner/Operator Fax:	Not reported
Owner/Operator Email:	Not reported
Owner/Operator Indicator:	Owner
Owner/Operator Name:	RAINIER PLYWOOD
Legal Status:	Private

Map ID
Direction
Distance
Elevation

MAP FINDINGS

Site

Database(s)

EDR ID Number
EPA ID Number

RAINIER RICHLITE CO (Continued)

1000891764

Date Became Current:	Not reported
Date Ended Current:	Not reported
Owner/Operator Address:	624 E 15TH ST
Owner/Operator City,State,Zip:	TACOMA, WA 98421
Owner/Operator Telephone:	253-383-5533
Owner/Operator Telephone Ext:	Not reported
Owner/Operator Fax:	Not reported
Owner/Operator Email:	Not reported
Owner/Operator Indicator:	Operator
Owner/Operator Name:	RAINIER PLYWOOD CO
Legal Status:	Private
Date Became Current:	Not reported
Date Ended Current:	Not reported
Owner/Operator Address:	624 E 15TH ST
Owner/Operator City,State,Zip:	TACOMA, WA 98421
Owner/Operator Telephone:	253-383-5533
Owner/Operator Telephone Ext:	Not reported
Owner/Operator Fax:	Not reported
Owner/Operator Email:	Not reported
Owner/Operator Indicator:	Operator
Owner/Operator Name:	RAINIER PLYWOOD CO
Legal Status:	Private
Date Became Current:	1997-01-01 00:00:00.
Date Ended Current:	Not reported
Owner/Operator Address:	624 E 15TH ST
Owner/Operator City,State,Zip:	TACOMA, WA 98421-1606
Owner/Operator Telephone:	Not reported
Owner/Operator Telephone Ext:	Not reported
Owner/Operator Fax:	Not reported
Owner/Operator Email:	Not reported
Owner/Operator Indicator:	Owner
Owner/Operator Name:	RAINIER PLYWOOD
Legal Status:	Private
Date Became Current:	Not reported
Date Ended Current:	Not reported
Owner/Operator Address:	624 E 15TH ST
Owner/Operator City,State,Zip:	TACOMA, WA 98421
Owner/Operator Telephone:	253-383-5533
Owner/Operator Telephone Ext:	Not reported
Owner/Operator Fax:	Not reported
Owner/Operator Email:	Not reported
Owner/Operator Indicator:	Owner
Owner/Operator Name:	RAINIER PLYWOOD
Legal Status:	Private
Date Became Current:	1996-05-03 00:00:00.
Date Ended Current:	Not reported
Owner/Operator Address:	624 E 15TH ST
Owner/Operator City,State,Zip:	TACOMA, WA 98421
Owner/Operator Telephone:	253-383-5533
Owner/Operator Telephone Ext:	Not reported
Owner/Operator Fax:	Not reported
Owner/Operator Email:	Not reported

Map ID
Direction
Distance
Elevation

MAP FINDINGS

Site

Database(s)

EDR ID Number
EPA ID Number

RAINIER RICHLITE CO (Continued)

1000891764

Owner/Operator Indicator: Operator
Owner/Operator Name: RAINIER PLYWOOD CO
Legal Status: Private
Date Became Current: Not reported
Date Ended Current: Not reported
Owner/Operator Address: 624 E 15TH ST
Owner/Operator City,State,Zip: TACOMA, WA 98421
Owner/Operator Telephone: 000-000-0000
Owner/Operator Telephone Ext: Not reported
Owner/Operator Fax: Not reported
Owner/Operator Email: Not reported

Owner/Operator Indicator: Operator
Owner/Operator Name: RAINIER PLYWOOD CO
Legal Status: Private
Date Became Current: Not reported
Date Ended Current: Not reported
Owner/Operator Address: 624 E 15TH ST
Owner/Operator City,State,Zip: TACOMA, WA 98421
Owner/Operator Telephone: 000-000-0000
Owner/Operator Telephone Ext: Not reported
Owner/Operator Fax: Not reported
Owner/Operator Email: Not reported

Owner/Operator Indicator: Owner
Owner/Operator Name: RAINIER PLYWOOD
Legal Status: Private
Date Became Current: Not reported
Date Ended Current: Not reported
Owner/Operator Address: 624 E 15TH ST
Owner/Operator City,State,Zip: TACOMA, WA 98421
Owner/Operator Telephone: 253-383-5533
Owner/Operator Telephone Ext: Not reported
Owner/Operator Fax: Not reported
Owner/Operator Email: Not reported

Owner/Operator Indicator: Owner
Owner/Operator Name: RAINIER PLYWOOD
Legal Status: Private
Date Became Current: 1996-05-03 00:00:00.
Date Ended Current: Not reported
Owner/Operator Address: 624 E 15TH ST
Owner/Operator City,State,Zip: TACOMA, WA 98421
Owner/Operator Telephone: 253-383-5533
Owner/Operator Telephone Ext: Not reported
Owner/Operator Fax: Not reported
Owner/Operator Email: Not reported

Owner/Operator Indicator: Operator
Owner/Operator Name: RAINIER PLYWOOD CO
Legal Status: Private
Date Became Current: Not reported
Date Ended Current: Not reported
Owner/Operator Address: 624 E 15TH ST
Owner/Operator City,State,Zip: TACOMA, WA 98421
Owner/Operator Telephone: 253-383-5533
Owner/Operator Telephone Ext: Not reported

Map ID
Direction
Distance
Elevation

MAP FINDINGS

Site

Database(s)

EDR ID Number
EPA ID Number

RAINIER RICHLITE CO (Continued)

1000891764

Owner/Operator Fax:	Not reported
Owner/Operator Email:	Not reported
Owner/Operator Indicator:	Operator
Owner/Operator Name:	RAINIER PLYWOOD CO
Legal Status:	Private
Date Became Current:	Not reported
Date Ended Current:	Not reported
Owner/Operator Address:	624 E 15TH ST
Owner/Operator City,State,Zip:	TACOMA, WA 98421
Owner/Operator Telephone:	253-383-5533
Owner/Operator Telephone Ext:	Not reported
Owner/Operator Fax:	Not reported
Owner/Operator Email:	Not reported
Owner/Operator Indicator:	Owner
Owner/Operator Name:	RAINIER PLYWOOD
Legal Status:	Private
Date Became Current:	1996-05-03 00:00:00.
Date Ended Current:	Not reported
Owner/Operator Address:	624 E 15TH ST
Owner/Operator City,State,Zip:	TACOMA, WA 98421
Owner/Operator Telephone:	253-383-5533
Owner/Operator Telephone Ext:	Not reported
Owner/Operator Fax:	Not reported
Owner/Operator Email:	Not reported
Owner/Operator Indicator:	Owner
Owner/Operator Name:	RAINIER PLYWOOD
Legal Status:	Private
Date Became Current:	Not reported
Date Ended Current:	Not reported
Owner/Operator Address:	624 E 15TH ST
Owner/Operator City,State,Zip:	TACOMA, WA 98421
Owner/Operator Telephone:	253-383-5533
Owner/Operator Telephone Ext:	Not reported
Owner/Operator Fax:	Not reported
Owner/Operator Email:	Not reported
Owner/Operator Indicator:	Owner
Owner/Operator Name:	RAINIER PLYWOOD
Legal Status:	Private
Date Became Current:	Not reported
Date Ended Current:	Not reported
Owner/Operator Address:	624 E 15TH ST
Owner/Operator City,State,Zip:	TACOMA, WA 98421
Owner/Operator Telephone:	253-383-5533
Owner/Operator Telephone Ext:	Not reported
Owner/Operator Fax:	Not reported
Owner/Operator Email:	Not reported
Owner/Operator Indicator:	Operator
Owner/Operator Name:	RAINIER PLYWOOD CO
Legal Status:	Private
Date Became Current:	Not reported
Date Ended Current:	Not reported
Owner/Operator Address:	624 E 15TH ST

Map ID
Direction
Distance
Elevation

MAP FINDINGS

Site

Database(s)

EDR ID Number
EPA ID Number

RAINIER RICHLITE CO (Continued)

1000891764

Owner/Operator City,State,Zip: TACOMA, WA 98421
Owner/Operator Telephone: 253-383-5533
Owner/Operator Telephone Ext: Not reported
Owner/Operator Fax: Not reported
Owner/Operator Email: Not reported

Historic Generators:

Receive Date: 2010-02-10 00:00:00.0
Handler Name: RAINIER PLYWOOD
Federal Waste Generator Description: Conditionally Exempt Small Quantity Generator
State District Owner: WA
Large Quantity Handler of Universal Waste: No
Recognized Trader Importer: No
Recognized Trader Exporter: No
Spent Lead Acid Battery Importer: No
Spent Lead Acid Battery Exporter: No
Current Record: No
Non Storage Recycler Activity: Not reported
Electronic Manifest Broker: Not reported

Receive Date: 2012-03-09 00:00:00.0
Handler Name: RAINIER PLYWOOD
Federal Waste Generator Description: Conditionally Exempt Small Quantity Generator
State District Owner: WA
Large Quantity Handler of Universal Waste: No
Recognized Trader Importer: No
Recognized Trader Exporter: No
Spent Lead Acid Battery Importer: No
Spent Lead Acid Battery Exporter: No
Current Record: No
Non Storage Recycler Activity: Not reported
Electronic Manifest Broker: Not reported

Receive Date: 2005-03-01 00:00:00.0
Handler Name: RAINIER PLYWOOD
Federal Waste Generator Description: Conditionally Exempt Small Quantity Generator
State District Owner: WA
Large Quantity Handler of Universal Waste: No
Recognized Trader Importer: No
Recognized Trader Exporter: No
Spent Lead Acid Battery Importer: No
Spent Lead Acid Battery Exporter: No
Current Record: No
Non Storage Recycler Activity: Not reported
Electronic Manifest Broker: Not reported

Receive Date: 2011-01-19 00:00:00.0
Handler Name: RAINIER PLYWOOD
Federal Waste Generator Description: Conditionally Exempt Small Quantity Generator
State District Owner: WA
Large Quantity Handler of Universal Waste: No
Recognized Trader Importer: No
Recognized Trader Exporter: No
Spent Lead Acid Battery Importer: No
Spent Lead Acid Battery Exporter: No
Current Record: No
Non Storage Recycler Activity: Not reported

Map ID
Direction
Distance
Elevation

MAP FINDINGS

Site

Database(s)

EDR ID Number
EPA ID Number

RAINIER RICHLITE CO (Continued)

1000891764

Electronic Manifest Broker:	Not reported
Receive Date:	1998-10-09 00:00:00.0
Handler Name:	RAINIER PLYWOOD
Federal Waste Generator Description:	Not a generator, verified
State District Owner:	WA
Large Quantity Handler of Universal Waste:	No
Recognized Trader Importer:	No
Recognized Trader Exporter:	No
Spent Lead Acid Battery Importer:	No
Spent Lead Acid Battery Exporter:	No
Current Record:	No
Non Storage Recycler Activity:	Not reported
Electronic Manifest Broker:	Not reported
Receive Date:	1999-04-01 00:00:00.0
Handler Name:	RAINIER PLYWOOD
Federal Waste Generator Description:	Large Quantity Generator
State District Owner:	WA
Large Quantity Handler of Universal Waste:	No
Recognized Trader Importer:	No
Recognized Trader Exporter:	No
Spent Lead Acid Battery Importer:	No
Spent Lead Acid Battery Exporter:	No
Current Record:	No
Non Storage Recycler Activity:	Not reported
Electronic Manifest Broker:	Not reported
Receive Date:	2000-03-02 00:00:00.0
Handler Name:	RAINIER PLYWOOD
Federal Waste Generator Description:	Conditionally Exempt Small Quantity Generator
State District Owner:	WA
Large Quantity Handler of Universal Waste:	No
Recognized Trader Importer:	No
Recognized Trader Exporter:	No
Spent Lead Acid Battery Importer:	No
Spent Lead Acid Battery Exporter:	No
Current Record:	No
Non Storage Recycler Activity:	Not reported
Electronic Manifest Broker:	Not reported
Receive Date:	2001-03-13 00:00:00.0
Handler Name:	RAINIER PLYWOOD
Federal Waste Generator Description:	Small Quantity Generator
State District Owner:	WA
Large Quantity Handler of Universal Waste:	No
Recognized Trader Importer:	No
Recognized Trader Exporter:	No
Spent Lead Acid Battery Importer:	No
Spent Lead Acid Battery Exporter:	No
Current Record:	No
Non Storage Recycler Activity:	Not reported
Electronic Manifest Broker:	Not reported
Receive Date:	2002-06-18 00:00:00.0
Handler Name:	RAINIER PLYWOOD
Federal Waste Generator Description:	Not a generator, verified

Map ID
Direction
Distance
Elevation

MAP FINDINGS

Site

Database(s)

EDR ID Number
EPA ID Number

RAINIER RICHLITE CO (Continued)

1000891764

State District Owner:	WA
Large Quantity Handler of Universal Waste:	No
Recognized Trader Importer:	No
Recognized Trader Exporter:	No
Spent Lead Acid Battery Importer:	No
Spent Lead Acid Battery Exporter:	No
Current Record:	No
Non Storage Recycler Activity:	Not reported
Electronic Manifest Broker:	Not reported
Receive Date:	2004-04-29 00:00:00.0
Handler Name:	RAINIER PLYWOOD
Federal Waste Generator Description:	Conditionally Exempt Small Quantity Generator
State District Owner:	WA
Large Quantity Handler of Universal Waste:	No
Recognized Trader Importer:	No
Recognized Trader Exporter:	No
Spent Lead Acid Battery Importer:	No
Spent Lead Acid Battery Exporter:	No
Current Record:	No
Non Storage Recycler Activity:	Not reported
Electronic Manifest Broker:	Not reported
Receive Date:	2005-03-01 00:00:00.0
Handler Name:	RAINIER PLYWOOD
Federal Waste Generator Description:	Conditionally Exempt Small Quantity Generator
State District Owner:	WA
Large Quantity Handler of Universal Waste:	No
Recognized Trader Importer:	No
Recognized Trader Exporter:	No
Spent Lead Acid Battery Importer:	No
Spent Lead Acid Battery Exporter:	No
Current Record:	No
Non Storage Recycler Activity:	Not reported
Electronic Manifest Broker:	Not reported
Receive Date:	2006-02-28 00:00:00.0
Handler Name:	RAINIER PLYWOOD
Federal Waste Generator Description:	Conditionally Exempt Small Quantity Generator
State District Owner:	WA
Large Quantity Handler of Universal Waste:	No
Recognized Trader Importer:	No
Recognized Trader Exporter:	No
Spent Lead Acid Battery Importer:	No
Spent Lead Acid Battery Exporter:	No
Current Record:	No
Non Storage Recycler Activity:	Not reported
Electronic Manifest Broker:	Not reported
Receive Date:	2007-02-27 00:00:00.0
Handler Name:	RAINIER PLYWOOD
Federal Waste Generator Description:	Conditionally Exempt Small Quantity Generator
State District Owner:	WA
Large Quantity Handler of Universal Waste:	No
Recognized Trader Importer:	No
Recognized Trader Exporter:	No
Spent Lead Acid Battery Importer:	No

Map ID
Direction
Distance
Elevation

MAP FINDINGS

Site

Database(s)

EDR ID Number
EPA ID Number

RAINIER RICHLITE CO (Continued)

1000891764

Spent Lead Acid Battery Exporter:	No
Current Record:	No
Non Storage Recycler Activity:	Not reported
Electronic Manifest Broker:	Not reported
Receive Date:	2008-02-27 00:00:00.0
Handler Name:	RAINIER PLYWOOD
Federal Waste Generator Description:	Conditionally Exempt Small Quantity Generator
State District Owner:	WA
Large Quantity Handler of Universal Waste:	No
Recognized Trader Importer:	No
Recognized Trader Exporter:	No
Spent Lead Acid Battery Importer:	No
Spent Lead Acid Battery Exporter:	No
Current Record:	No
Non Storage Recycler Activity:	Not reported
Electronic Manifest Broker:	Not reported
Receive Date:	2009-03-04 00:00:00.0
Handler Name:	RAINIER PLYWOOD
Federal Waste Generator Description:	Large Quantity Generator
State District Owner:	WA
Large Quantity Handler of Universal Waste:	No
Recognized Trader Importer:	No
Recognized Trader Exporter:	No
Spent Lead Acid Battery Importer:	No
Spent Lead Acid Battery Exporter:	No
Current Record:	No
Non Storage Recycler Activity:	Not reported
Electronic Manifest Broker:	Not reported
Receive Date:	2010-02-10 00:00:00.0
Handler Name:	RAINIER PLYWOOD
Federal Waste Generator Description:	Conditionally Exempt Small Quantity Generator
State District Owner:	WA
Large Quantity Handler of Universal Waste:	No
Recognized Trader Importer:	No
Recognized Trader Exporter:	No
Spent Lead Acid Battery Importer:	No
Spent Lead Acid Battery Exporter:	No
Current Record:	No
Non Storage Recycler Activity:	Not reported
Electronic Manifest Broker:	Not reported
Receive Date:	2011-01-19 00:00:00.0
Handler Name:	RAINIER PLYWOOD
Federal Waste Generator Description:	Conditionally Exempt Small Quantity Generator
State District Owner:	WA
Large Quantity Handler of Universal Waste:	No
Recognized Trader Importer:	No
Recognized Trader Exporter:	No
Spent Lead Acid Battery Importer:	No
Spent Lead Acid Battery Exporter:	No
Current Record:	No
Non Storage Recycler Activity:	Not reported
Electronic Manifest Broker:	Not reported

Map ID
Direction
Distance
Elevation

MAP FINDINGS

Site

Database(s)

EDR ID Number
EPA ID Number

RAINIER RICHLITE CO (Continued)

1000891764

Receive Date: 2012-03-09 00:00:00.0
Handler Name: RAINIER PLYWOOD
Federal Waste Generator Description: Conditionally Exempt Small Quantity Generator
State District Owner: WA
Large Quantity Handler of Universal Waste: No
Recognized Trader Importer: No
Recognized Trader Exporter: No
Spent Lead Acid Battery Importer: No
Spent Lead Acid Battery Exporter: No
Current Record: No
Non Storage Recycler Activity: Not reported
Electronic Manifest Broker: Not reported

Receive Date: 2013-01-16 00:00:00.0
Handler Name: RAINIER PLYWOOD
Federal Waste Generator Description: Conditionally Exempt Small Quantity Generator
State District Owner: WA
Large Quantity Handler of Universal Waste: No
Recognized Trader Importer: No
Recognized Trader Exporter: No
Spent Lead Acid Battery Importer: No
Spent Lead Acid Battery Exporter: No
Current Record: No
Non Storage Recycler Activity: Not reported
Electronic Manifest Broker: Not reported

Receive Date: 2014-01-08 00:00:00.0
Handler Name: RAINIER PLYWOOD
Federal Waste Generator Description: Conditionally Exempt Small Quantity Generator
State District Owner: WA
Large Quantity Handler of Universal Waste: No
Recognized Trader Importer: No
Recognized Trader Exporter: No
Spent Lead Acid Battery Importer: No
Spent Lead Acid Battery Exporter: No
Current Record: No
Non Storage Recycler Activity: Not reported
Electronic Manifest Broker: Not reported

Receive Date: 2015-01-06 00:00:00.0
Handler Name: RAINIER PLYWOOD
Federal Waste Generator Description: Conditionally Exempt Small Quantity Generator
State District Owner: WA
Large Quantity Handler of Universal Waste: No
Recognized Trader Importer: No
Recognized Trader Exporter: No
Spent Lead Acid Battery Importer: No
Spent Lead Acid Battery Exporter: No
Current Record: No
Non Storage Recycler Activity: Not reported
Electronic Manifest Broker: Not reported

Receive Date: 2016-01-13 00:00:00.0
Handler Name: RAINIER PLYWOOD
Federal Waste Generator Description: Conditionally Exempt Small Quantity Generator
State District Owner: WA
Large Quantity Handler of Universal Waste: No

Map ID
Direction
Distance
Elevation

MAP FINDINGS

Site

Database(s)

EDR ID Number
EPA ID Number

RAINIER RICHLITE CO (Continued)

1000891764

Recognized Trader Importer:	No
Recognized Trader Exporter:	No
Spent Lead Acid Battery Importer:	No
Spent Lead Acid Battery Exporter:	No
Current Record:	No
Non Storage Recycler Activity:	Not reported
Electronic Manifest Broker:	Not reported
Receive Date:	2017-01-18 00:00:00.0
Handler Name:	RAINIER PLYWOOD
Federal Waste Generator Description:	Conditionally Exempt Small Quantity Generator
State District Owner:	WA
Large Quantity Handler of Universal Waste:	No
Recognized Trader Importer:	No
Recognized Trader Exporter:	No
Spent Lead Acid Battery Importer:	No
Spent Lead Acid Battery Exporter:	No
Current Record:	No
Non Storage Recycler Activity:	Not reported
Electronic Manifest Broker:	Not reported
Receive Date:	2018-03-01 00:00:00.0
Handler Name:	RAINIER PLYWOOD
Federal Waste Generator Description:	Conditionally Exempt Small Quantity Generator
State District Owner:	WA
Large Quantity Handler of Universal Waste:	No
Recognized Trader Importer:	No
Recognized Trader Exporter:	No
Spent Lead Acid Battery Importer:	No
Spent Lead Acid Battery Exporter:	No
Current Record:	No
Non Storage Recycler Activity:	Not reported
Electronic Manifest Broker:	Not reported
Receive Date:	2019-02-27 00:00:00.0
Handler Name:	RAINIER PLYWOOD
Federal Waste Generator Description:	Conditionally Exempt Small Quantity Generator
State District Owner:	WA
Large Quantity Handler of Universal Waste:	No
Recognized Trader Importer:	No
Recognized Trader Exporter:	No
Spent Lead Acid Battery Importer:	No
Spent Lead Acid Battery Exporter:	No
Current Record:	Yes
Non Storage Recycler Activity:	Not reported
Electronic Manifest Broker:	Not reported
Receive Date:	2003-12-31 00:00:00.0
Handler Name:	RAINIER PLYWOOD
Federal Waste Generator Description:	Not a generator, verified
State District Owner:	WA
Large Quantity Handler of Universal Waste:	No
Recognized Trader Importer:	No
Recognized Trader Exporter:	No
Spent Lead Acid Battery Importer:	No
Spent Lead Acid Battery Exporter:	No
Current Record:	No

Map ID
Direction
Distance
Elevation

MAP FINDINGS

Site

Database(s)

EDR ID Number
EPA ID Number

RAINIER RICHLITE CO (Continued)

1000891764

Non Storage Recycler Activity:	Not reported
Electronic Manifest Broker:	Not reported
Receive Date:	2005-12-31 00:00:00.0
Handler Name:	RAINIER PLYWOOD
Federal Waste Generator Description:	Not a generator, verified
State District Owner:	WA
Large Quantity Handler of Universal Waste:	No
Recognized Trader Importer:	No
Recognized Trader Exporter:	No
Spent Lead Acid Battery Importer:	No
Spent Lead Acid Battery Exporter:	No
Current Record:	No
Non Storage Recycler Activity:	Not reported
Electronic Manifest Broker:	Not reported
Receive Date:	2007-12-31 00:00:00.0
Handler Name:	RAINIER PLYWOOD
Federal Waste Generator Description:	Not a generator, verified
State District Owner:	WA
Large Quantity Handler of Universal Waste:	No
Recognized Trader Importer:	No
Recognized Trader Exporter:	No
Spent Lead Acid Battery Importer:	No
Spent Lead Acid Battery Exporter:	No
Current Record:	No
Non Storage Recycler Activity:	Not reported
Electronic Manifest Broker:	Not reported

List of NAICS Codes and Descriptions:

NAICS Code:	322220
NAICS Description:	PAPER BAG AND COATED AND TREATED PAPER MANUFACTURING
NAICS Code:	322222
NAICS Description:	COATED AND LAMINATED PAPER MANUFACTURING

Facility Has Received Notices of Violation:

Found Violation:	Yes
Agency Which Determined Violation:	State
Violation Short Description:	State Statute or Regulation
Date Violation was Determined:	2009-06-18 00:00:00.0
Actual Return to Compliance Date:	2009-09-22 00:00:00.0
Return to Compliance Qualifier:	Documented
Violation Responsible Agency:	State
Scheduled Compliance Date:	2009-09-22 00:00:00.0
Enforcement Identifier:	001
Date of Enforcement Action:	2009-08-20 00:00:00.0
Enforcement Responsible Agency:	State
Enforcement Docket Number:	Not reported
Enforcement Attorney:	Not reported
Corrective Action Component:	No
Appeal Initiated Date:	Not reported
Appeal Resolution Date:	Not reported
Disposition Status Date:	Not reported
Disposition Status:	Not reported
Disposition Status Description:	Not reported

Map ID
Direction
Distance
Elevation

MAP FINDINGS

Site

Database(s)

EDR ID Number
EPA ID Number

RAINIER RICHLITE CO (Continued)

1000891764

Consent/Final Order Sequence Number:	Not reported
Consent/Final Order Respondent Name:	Not reported
Consent/Final Order Lead Agency:	Not reported
Enforcement Type:	WRITTEN INFORMAL
Enforcement Responsible Person:	WAJMC
Enforcement Responsible Sub-Organization:	SW
SEP Sequence Number:	Not reported
SEP Expenditure Amount:	Not reported
SEP Scheduled Completion Date:	Not reported
SEP Actual Date:	Not reported
SEP Defaulted Date:	Not reported
SEP Type:	Not reported
SEP Type Description:	Not reported
Proposed Amount:	Not reported
Final Monetary Amount:	Not reported
Paid Amount:	Not reported
Final Count:	Not reported
Final Amount:	Not reported
Found Violation:	Yes
Agency Which Determined Violation:	State
Violation Short Description:	Generators - General
Date Violation was Determined:	2013-05-21 00:00:00.0
Actual Return to Compliance Date:	2013-06-26 00:00:00.0
Return to Compliance Qualifier:	Documented
Violation Responsible Agency:	State
Scheduled Compliance Date:	2013-07-22 00:00:00.0
Enforcement Identifier:	001
Date of Enforcement Action:	2013-06-19 00:00:00.0
Enforcement Responsible Agency:	State
Enforcement Docket Number:	Not reported
Enforcement Attorney:	Not reported
Corrective Action Component:	No
Appeal Initiated Date:	Not reported
Appeal Resolution Date:	Not reported
Disposition Status Date:	Not reported
Disposition Status:	Not reported
Disposition Status Description:	Not reported
Consent/Final Order Sequence Number:	Not reported
Consent/Final Order Respondent Name:	Not reported
Consent/Final Order Lead Agency:	Not reported
Enforcement Type:	WRITTEN INFORMAL
Enforcement Responsible Person:	WAJMC
Enforcement Responsible Sub-Organization:	SW
SEP Sequence Number:	Not reported
SEP Expenditure Amount:	Not reported
SEP Scheduled Completion Date:	Not reported
SEP Actual Date:	Not reported
SEP Defaulted Date:	Not reported
SEP Type:	Not reported
SEP Type Description:	Not reported
Proposed Amount:	Not reported
Final Monetary Amount:	Not reported
Paid Amount:	Not reported
Final Count:	Not reported
Final Amount:	Not reported

Map ID
Direction
Distance
Elevation

MAP FINDINGS

Site

Database(s)

EDR ID Number
EPA ID Number

RAINIER RICHLITE CO (Continued)

1000891764

Found Violation:	Yes
Agency Which Determined Violation:	State
Violation Short Description:	Generators - General
Date Violation was Determined:	2000-10-03 00:00:00.0
Actual Return to Compliance Date:	2000-10-03 00:00:00.0
Return to Compliance Qualifier:	Documented
Violation Responsible Agency:	State
Scheduled Compliance Date:	2000-10-03 00:00:00.0
Enforcement Identifier:	001
Date of Enforcement Action:	2000-10-03 00:00:00.0
Enforcement Responsible Agency:	State
Enforcement Docket Number:	Not reported
Enforcement Attorney:	Not reported
Corrective Action Component:	No
Appeal Initiated Date:	Not reported
Appeal Resolution Date:	Not reported
Disposition Status Date:	Not reported
Disposition Status:	Not reported
Disposition Status Description:	Not reported
Consent/Final Order Sequence Number:	Not reported
Consent/Final Order Respondent Name:	Not reported
Consent/Final Order Lead Agency:	Not reported
Enforcement Type:	WRITTEN INFORMAL
Enforcement Responsible Person:	WAJMC
Enforcement Responsible Sub-Organization:	SW
SEP Sequence Number:	Not reported
SEP Expenditure Amount:	Not reported
SEP Scheduled Completion Date:	Not reported
SEP Actual Date:	Not reported
SEP Defaulted Date:	Not reported
SEP Type:	Not reported
SEP Type Description:	Not reported
Proposed Amount:	Not reported
Final Monetary Amount:	Not reported
Paid Amount:	Not reported
Final Count:	Not reported
Final Amount:	Not reported
Found Violation:	Yes
Agency Which Determined Violation:	State
Violation Short Description:	TSD IS-Container Use and Management
Date Violation was Determined:	2009-06-18 00:00:00.0
Actual Return to Compliance Date:	2009-09-22 00:00:00.0
Return to Compliance Qualifier:	Documented
Violation Responsible Agency:	State
Scheduled Compliance Date:	2009-09-22 00:00:00.0
Enforcement Identifier:	001
Date of Enforcement Action:	2009-08-20 00:00:00.0
Enforcement Responsible Agency:	State
Enforcement Docket Number:	Not reported
Enforcement Attorney:	Not reported
Corrective Action Component:	No
Appeal Initiated Date:	Not reported
Appeal Resolution Date:	Not reported
Disposition Status Date:	Not reported
Disposition Status:	Not reported
Disposition Status Description:	Not reported

Map ID
Direction
Distance
Elevation

MAP FINDINGS

Site

Database(s)

EDR ID Number
EPA ID Number

RAINIER RICHLITE CO (Continued)

1000891764

Consent/Final Order Sequence Number:	Not reported
Consent/Final Order Respondent Name:	Not reported
Consent/Final Order Lead Agency:	Not reported
Enforcement Type:	WRITTEN INFORMAL
Enforcement Responsible Person:	WAJMC
Enforcement Responsible Sub-Organization:	SW
SEP Sequence Number:	Not reported
SEP Expenditure Amount:	Not reported
SEP Scheduled Completion Date:	Not reported
SEP Actual Date:	Not reported
SEP Defaulted Date:	Not reported
SEP Type:	Not reported
SEP Type Description:	Not reported
Proposed Amount:	Not reported
Final Monetary Amount:	Not reported
Paid Amount:	Not reported
Final Count:	Not reported
Final Amount:	Not reported
Found Violation:	Yes
Agency Which Determined Violation:	State
Violation Short Description:	Universal Waste - Small Quantity Handlers
Date Violation was Determined:	2013-05-21 00:00:00.0
Actual Return to Compliance Date:	2013-06-26 00:00:00.0
Return to Compliance Qualifier:	Documented
Violation Responsible Agency:	State
Scheduled Compliance Date:	2013-07-22 00:00:00.0
Enforcement Identifier:	001
Date of Enforcement Action:	2013-06-19 00:00:00.0
Enforcement Responsible Agency:	State
Enforcement Docket Number:	Not reported
Enforcement Attorney:	Not reported
Corrective Action Component:	No
Appeal Initiated Date:	Not reported
Appeal Resolution Date:	Not reported
Disposition Status Date:	Not reported
Disposition Status:	Not reported
Disposition Status Description:	Not reported
Consent/Final Order Sequence Number:	Not reported
Consent/Final Order Respondent Name:	Not reported
Consent/Final Order Lead Agency:	Not reported
Enforcement Type:	WRITTEN INFORMAL
Enforcement Responsible Person:	WAJMC
Enforcement Responsible Sub-Organization:	SW
SEP Sequence Number:	Not reported
SEP Expenditure Amount:	Not reported
SEP Scheduled Completion Date:	Not reported
SEP Actual Date:	Not reported
SEP Defaulted Date:	Not reported
SEP Type:	Not reported
SEP Type Description:	Not reported
Proposed Amount:	Not reported
Final Monetary Amount:	Not reported
Paid Amount:	Not reported
Final Count:	Not reported
Final Amount:	Not reported

Map ID
Direction
Distance
Elevation

MAP FINDINGS

Site

Database(s)

EDR ID Number
EPA ID Number

RAINIER RICHLITE CO (Continued)

1000891764

Found Violation:	No
Agency Which Determined Violation:	Not reported
Violation Short Description:	Not reported
Date Violation was Determined:	Not reported
Actual Return to Compliance Date:	Not reported
Return to Compliance Qualifier:	Not reported
Violation Responsible Agency:	Not reported
Scheduled Compliance Date:	Not reported
Enforcement Identifier:	Not reported
Date of Enforcement Action:	Not reported
Enforcement Responsible Agency:	Not reported
Enforcement Docket Number:	Not reported
Enforcement Attorney:	Not reported
Corrective Action Component:	Not reported
Appeal Initiated Date:	Not reported
Appeal Resolution Date:	Not reported
Disposition Status Date:	Not reported
Disposition Status:	Not reported
Disposition Status Description:	Not reported
Consent/Final Order Sequence Number:	Not reported
Consent/Final Order Respondent Name:	Not reported
Consent/Final Order Lead Agency:	Not reported
Enforcement Type:	Not reported
Enforcement Responsible Person:	Not reported
Enforcement Responsible Sub-Organization:	Not reported
SEP Sequence Number:	Not reported
SEP Expenditure Amount:	Not reported
SEP Scheduled Completion Date:	Not reported
SEP Actual Date:	Not reported
SEP Defaulted Date:	Not reported
SEP Type:	Not reported
SEP Type Description:	Not reported
Proposed Amount:	Not reported
Final Monetary Amount:	Not reported
Paid Amount:	Not reported
Final Count:	Not reported
Final Amount:	Not reported
Found Violation:	Yes
Agency Which Determined Violation:	State
Violation Short Description:	Used Oil - Generators
Date Violation was Determined:	2009-06-18 00:00:00.0
Actual Return to Compliance Date:	2009-09-22 00:00:00.0
Return to Compliance Qualifier:	Documented
Violation Responsible Agency:	State
Scheduled Compliance Date:	2009-09-22 00:00:00.0
Enforcement Identifier:	001
Date of Enforcement Action:	2009-08-20 00:00:00.0
Enforcement Responsible Agency:	State
Enforcement Docket Number:	Not reported
Enforcement Attorney:	Not reported
Corrective Action Component:	No
Appeal Initiated Date:	Not reported
Appeal Resolution Date:	Not reported
Disposition Status Date:	Not reported
Disposition Status:	Not reported
Disposition Status Description:	Not reported

Map ID
Direction
Distance
Elevation

MAP FINDINGS

Site

Database(s)

EDR ID Number
EPA ID Number

RAINIER RICHLITE CO (Continued)

1000891764

Consent/Final Order Sequence Number:	Not reported
Consent/Final Order Respondent Name:	Not reported
Consent/Final Order Lead Agency:	Not reported
Enforcement Type:	WRITTEN INFORMAL
Enforcement Responsible Person:	WAJMC
Enforcement Responsible Sub-Organization:	SW
SEP Sequence Number:	Not reported
SEP Expenditure Amount:	Not reported
SEP Scheduled Completion Date:	Not reported
SEP Actual Date:	Not reported
SEP Defaulted Date:	Not reported
SEP Type:	Not reported
SEP Type Description:	Not reported
Proposed Amount:	Not reported
Final Monetary Amount:	Not reported
Paid Amount:	Not reported
Final Count:	Not reported
Final Amount:	Not reported
Found Violation:	Yes
Agency Which Determined Violation:	State
Violation Short Description:	Generators - General
Date Violation was Determined:	2000-10-03 00:00:00.0
Actual Return to Compliance Date:	2001-01-17 00:00:00.0
Return to Compliance Qualifier:	Documented
Violation Responsible Agency:	State
Scheduled Compliance Date:	2001-01-17 00:00:00.0
Enforcement Identifier:	001
Date of Enforcement Action:	2000-10-03 00:00:00.0
Enforcement Responsible Agency:	State
Enforcement Docket Number:	Not reported
Enforcement Attorney:	Not reported
Corrective Action Component:	No
Appeal Initiated Date:	Not reported
Appeal Resolution Date:	Not reported
Disposition Status Date:	Not reported
Disposition Status:	Not reported
Disposition Status Description:	Not reported
Consent/Final Order Sequence Number:	Not reported
Consent/Final Order Respondent Name:	Not reported
Consent/Final Order Lead Agency:	Not reported
Enforcement Type:	WRITTEN INFORMAL
Enforcement Responsible Person:	WAJMC
Enforcement Responsible Sub-Organization:	SW
SEP Sequence Number:	Not reported
SEP Expenditure Amount:	Not reported
SEP Scheduled Completion Date:	Not reported
SEP Actual Date:	Not reported
SEP Defaulted Date:	Not reported
SEP Type:	Not reported
SEP Type Description:	Not reported
Proposed Amount:	Not reported
Final Monetary Amount:	Not reported
Paid Amount:	Not reported
Final Count:	Not reported
Final Amount:	Not reported

Map ID
Direction
Distance
Elevation

MAP FINDINGS

Site

Database(s)

EDR ID Number
EPA ID Number

RAINIER RICHLITE CO (Continued)

1000891764

Found Violation: Yes
Agency Which Determined Violation: State
Violation Short Description: Generators - General
Date Violation was Determined: 2000-10-03 00:00:00.0
Actual Return to Compliance Date: 2001-01-17 00:00:00.0
Return to Compliance Qualifier: Documented
Violation Responsible Agency: State
Scheduled Compliance Date: 2001-01-17 00:00:00.0
Enforcement Identifier: 001
Date of Enforcement Action: 2000-10-03 00:00:00.0
Enforcement Responsible Agency: State
Enforcement Docket Number: Not reported
Enforcement Attorney: Not reported
Corrective Action Component: No
Appeal Initiated Date: Not reported
Appeal Resolution Date: Not reported
Disposition Status Date: Not reported
Disposition Status: Not reported
Disposition Status Description: Not reported
Consent/Final Order Sequence Number: Not reported
Consent/Final Order Respondent Name: Not reported
Consent/Final Order Lead Agency: Not reported
Enforcement Type: WRITTEN INFORMAL
Enforcement Responsible Person: WAJMC
Enforcement Responsible Sub-Organization: SW
SEP Sequence Number: Not reported
SEP Expenditure Amount: Not reported
SEP Scheduled Completion Date: Not reported
SEP Actual Date: Not reported
SEP Defaulted Date: Not reported
SEP Type: Not reported
SEP Type Description: Not reported
Proposed Amount: Not reported
Final Monetary Amount: Not reported
Paid Amount: Not reported
Final Count: Not reported
Final Amount: Not reported

Found Violation: Yes
Agency Which Determined Violation: State
Violation Short Description: Generators - General
Date Violation was Determined: 2009-06-18 00:00:00.0
Actual Return to Compliance Date: 2009-09-22 00:00:00.0
Return to Compliance Qualifier: Documented
Violation Responsible Agency: State
Scheduled Compliance Date: 2009-09-22 00:00:00.0
Enforcement Identifier: 001
Date of Enforcement Action: 2009-08-20 00:00:00.0
Enforcement Responsible Agency: State
Enforcement Docket Number: Not reported
Enforcement Attorney: Not reported
Corrective Action Component: No
Appeal Initiated Date: Not reported
Appeal Resolution Date: Not reported
Disposition Status Date: Not reported
Disposition Status: Not reported
Disposition Status Description: Not reported

Map ID
Direction
Distance
Elevation

MAP FINDINGS

Site

Database(s)

EDR ID Number
EPA ID Number

RAINIER RICHLITE CO (Continued)

1000891764

Consent/Final Order Sequence Number:	Not reported
Consent/Final Order Respondent Name:	Not reported
Consent/Final Order Lead Agency:	Not reported
Enforcement Type:	WRITTEN INFORMAL
Enforcement Responsible Person:	WAJMC
Enforcement Responsible Sub-Organization:	SW
SEP Sequence Number:	Not reported
SEP Expenditure Amount:	Not reported
SEP Scheduled Completion Date:	Not reported
SEP Actual Date:	Not reported
SEP Defaulted Date:	Not reported
SEP Type:	Not reported
SEP Type Description:	Not reported
Proposed Amount:	Not reported
Final Monetary Amount:	Not reported
Paid Amount:	Not reported
Final Count:	Not reported
Final Amount:	Not reported
Found Violation:	Yes
Agency Which Determined Violation:	State
Violation Short Description:	TSD IS-Container Use and Management
Date Violation was Determined:	2009-06-18 00:00:00.0
Actual Return to Compliance Date:	2009-09-22 00:00:00.0
Return to Compliance Qualifier:	Documented
Violation Responsible Agency:	State
Scheduled Compliance Date:	2009-09-22 00:00:00.0
Enforcement Identifier:	001
Date of Enforcement Action:	2009-08-20 00:00:00.0
Enforcement Responsible Agency:	State
Enforcement Docket Number:	Not reported
Enforcement Attorney:	Not reported
Corrective Action Component:	No
Appeal Initiated Date:	Not reported
Appeal Resolution Date:	Not reported
Disposition Status Date:	Not reported
Disposition Status:	Not reported
Disposition Status Description:	Not reported
Consent/Final Order Sequence Number:	Not reported
Consent/Final Order Respondent Name:	Not reported
Consent/Final Order Lead Agency:	Not reported
Enforcement Type:	WRITTEN INFORMAL
Enforcement Responsible Person:	WAJMC
Enforcement Responsible Sub-Organization:	SW
SEP Sequence Number:	Not reported
SEP Expenditure Amount:	Not reported
SEP Scheduled Completion Date:	Not reported
SEP Actual Date:	Not reported
SEP Defaulted Date:	Not reported
SEP Type:	Not reported
SEP Type Description:	Not reported
Proposed Amount:	Not reported
Final Monetary Amount:	Not reported
Paid Amount:	Not reported
Final Count:	Not reported
Final Amount:	Not reported

Map ID
Direction
Distance
Elevation

MAP FINDINGS

Site

Database(s)

EDR ID Number
EPA ID Number

RAINIER RICHLITE CO (Continued)

1000891764

Found Violation:	Yes
Agency Which Determined Violation:	State
Violation Short Description:	Generators - General
Date Violation was Determined:	2000-10-03 00:00:00.0
Actual Return to Compliance Date:	2001-01-17 00:00:00.0
Return to Compliance Qualifier:	Documented
Violation Responsible Agency:	State
Scheduled Compliance Date:	2001-01-17 00:00:00.0
Enforcement Identifier:	001
Date of Enforcement Action:	2000-10-03 00:00:00.0
Enforcement Responsible Agency:	State
Enforcement Docket Number:	Not reported
Enforcement Attorney:	Not reported
Corrective Action Component:	No
Appeal Initiated Date:	Not reported
Appeal Resolution Date:	Not reported
Disposition Status Date:	Not reported
Disposition Status:	Not reported
Disposition Status Description:	Not reported
Consent/Final Order Sequence Number:	Not reported
Consent/Final Order Respondent Name:	Not reported
Consent/Final Order Lead Agency:	Not reported
Enforcement Type:	WRITTEN INFORMAL
Enforcement Responsible Person:	WAJMC
Enforcement Responsible Sub-Organization:	SW
SEP Sequence Number:	Not reported
SEP Expenditure Amount:	Not reported
SEP Scheduled Completion Date:	Not reported
SEP Actual Date:	Not reported
SEP Defaulted Date:	Not reported
SEP Type:	Not reported
SEP Type Description:	Not reported
Proposed Amount:	Not reported
Final Monetary Amount:	Not reported
Paid Amount:	Not reported
Final Count:	Not reported
Final Amount:	Not reported

Found Violation:	Yes
Agency Which Determined Violation:	State
Violation Short Description:	Generators - General
Date Violation was Determined:	2000-10-03 00:00:00.0
Actual Return to Compliance Date:	2001-01-17 00:00:00.0
Return to Compliance Qualifier:	Documented
Violation Responsible Agency:	State
Scheduled Compliance Date:	2001-01-17 00:00:00.0
Enforcement Identifier:	001
Date of Enforcement Action:	2000-10-03 00:00:00.0
Enforcement Responsible Agency:	State
Enforcement Docket Number:	Not reported
Enforcement Attorney:	Not reported
Corrective Action Component:	No
Appeal Initiated Date:	Not reported
Appeal Resolution Date:	Not reported
Disposition Status Date:	Not reported
Disposition Status:	Not reported
Disposition Status Description:	Not reported

Map ID
Direction
Distance
Elevation

MAP FINDINGS

Site

Database(s)

EDR ID Number
EPA ID Number

RAINIER RICHLITE CO (Continued)

1000891764

Consent/Final Order Sequence Number:	Not reported
Consent/Final Order Respondent Name:	Not reported
Consent/Final Order Lead Agency:	Not reported
Enforcement Type:	WRITTEN INFORMAL
Enforcement Responsible Person:	WAJMC
Enforcement Responsible Sub-Organization:	SW
SEP Sequence Number:	Not reported
SEP Expenditure Amount:	Not reported
SEP Scheduled Completion Date:	Not reported
SEP Actual Date:	Not reported
SEP Defaulted Date:	Not reported
SEP Type:	Not reported
SEP Type Description:	Not reported
Proposed Amount:	Not reported
Final Monetary Amount:	Not reported
Paid Amount:	Not reported
Final Count:	Not reported
Final Amount:	Not reported
Found Violation:	Yes
Agency Which Determined Violation:	State
Violation Short Description:	State Statute or Regulation
Date Violation was Determined:	2009-06-18 00:00:00.0
Actual Return to Compliance Date:	2009-09-22 00:00:00.0
Return to Compliance Qualifier:	Documented
Violation Responsible Agency:	State
Scheduled Compliance Date:	2009-09-22 00:00:00.0
Enforcement Identifier:	001
Date of Enforcement Action:	2009-08-20 00:00:00.0
Enforcement Responsible Agency:	State
Enforcement Docket Number:	Not reported
Enforcement Attorney:	Not reported
Corrective Action Component:	No
Appeal Initiated Date:	Not reported
Appeal Resolution Date:	Not reported
Disposition Status Date:	Not reported
Disposition Status:	Not reported
Disposition Status Description:	Not reported
Consent/Final Order Sequence Number:	Not reported
Consent/Final Order Respondent Name:	Not reported
Consent/Final Order Lead Agency:	Not reported
Enforcement Type:	WRITTEN INFORMAL
Enforcement Responsible Person:	WAJMC
Enforcement Responsible Sub-Organization:	SW
SEP Sequence Number:	Not reported
SEP Expenditure Amount:	Not reported
SEP Scheduled Completion Date:	Not reported
SEP Actual Date:	Not reported
SEP Defaulted Date:	Not reported
SEP Type:	Not reported
SEP Type Description:	Not reported
Proposed Amount:	Not reported
Final Monetary Amount:	Not reported
Paid Amount:	Not reported
Final Count:	Not reported
Final Amount:	Not reported

Map ID
Direction
Distance
Elevation

MAP FINDINGS

Site

Database(s)

EDR ID Number
EPA ID Number

RAINIER RICHLITE CO (Continued)

1000891764

Found Violation:	Yes
Agency Which Determined Violation:	State
Violation Short Description:	Universal Waste - Large Quantity Handlers
Date Violation was Determined:	2009-06-18 00:00:00.0
Actual Return to Compliance Date:	2009-09-22 00:00:00.0
Return to Compliance Qualifier:	Documented
Violation Responsible Agency:	State
Scheduled Compliance Date:	2009-09-22 00:00:00.0
Enforcement Identifier:	001
Date of Enforcement Action:	2009-08-20 00:00:00.0
Enforcement Responsible Agency:	State
Enforcement Docket Number:	Not reported
Enforcement Attorney:	Not reported
Corrective Action Component:	No
Appeal Initiated Date:	Not reported
Appeal Resolution Date:	Not reported
Disposition Status Date:	Not reported
Disposition Status:	Not reported
Disposition Status Description:	Not reported
Consent/Final Order Sequence Number:	Not reported
Consent/Final Order Respondent Name:	Not reported
Consent/Final Order Lead Agency:	Not reported
Enforcement Type:	WRITTEN INFORMAL
Enforcement Responsible Person:	WAJMC
Enforcement Responsible Sub-Organization:	SW
SEP Sequence Number:	Not reported
SEP Expenditure Amount:	Not reported
SEP Scheduled Completion Date:	Not reported
SEP Actual Date:	Not reported
SEP Defaulted Date:	Not reported
SEP Type:	Not reported
SEP Type Description:	Not reported
Proposed Amount:	Not reported
Final Monetary Amount:	Not reported
Paid Amount:	Not reported
Final Count:	Not reported
Final Amount:	Not reported

Found Violation:	Yes
Agency Which Determined Violation:	State
Violation Short Description:	Generators - Manifest
Date Violation was Determined:	2009-06-18 00:00:00.0
Actual Return to Compliance Date:	2009-09-22 00:00:00.0
Return to Compliance Qualifier:	Documented
Violation Responsible Agency:	State
Scheduled Compliance Date:	2009-09-22 00:00:00.0
Enforcement Identifier:	001
Date of Enforcement Action:	2009-08-20 00:00:00.0
Enforcement Responsible Agency:	State
Enforcement Docket Number:	Not reported
Enforcement Attorney:	Not reported
Corrective Action Component:	No
Appeal Initiated Date:	Not reported
Appeal Resolution Date:	Not reported
Disposition Status Date:	Not reported
Disposition Status:	Not reported
Disposition Status Description:	Not reported

Map ID
Direction
Distance
Elevation

MAP FINDINGS

Site

Database(s)

EDR ID Number
EPA ID Number

RAINIER RICHLITE CO (Continued)

1000891764

Consent/Final Order Sequence Number: Not reported
Consent/Final Order Respondent Name: Not reported
Consent/Final Order Lead Agency: Not reported
Enforcement Type: WRITTEN INFORMAL
Enforcement Responsible Person: WAJMC
Enforcement Responsible Sub-Organization: SW
SEP Sequence Number: Not reported
SEP Expenditure Amount: Not reported
SEP Scheduled Completion Date: Not reported
SEP Actual Date: Not reported
SEP Defaulted Date: Not reported
SEP Type: Not reported
SEP Type Description: Not reported
Proposed Amount: Not reported
Final Monetary Amount: Not reported
Paid Amount: Not reported
Final Count: Not reported
Final Amount: Not reported

Evaluation Action Summary:

Evaluation Date: 2009-06-18 00:00:00.0
Evaluation Responsible Agency: State
Found Violation: Yes
Evaluation Type Description: COMPLIANCE EVALUATION INSPECTION ON-SITE
Evaluation Responsible Person Identifier: WAJMC
Evaluation Responsible Sub-Organization: SW
Actual Return to Compliance Date: 2009-09-22 00:00:00.0
Scheduled Compliance Date: 2009-09-22 00:00:00.0
Date of Request: Not reported
Date Response Received: Not reported
Request Agency: Not reported
Former Citation: Not reported

Evaluation Date: 2013-05-21 00:00:00.0
Evaluation Responsible Agency: State
Found Violation: Yes
Evaluation Type Description: COMPLIANCE EVALUATION INSPECTION ON-SITE
Evaluation Responsible Person Identifier: WAJMC
Evaluation Responsible Sub-Organization: SW
Actual Return to Compliance Date: 2013-06-26 00:00:00.0
Scheduled Compliance Date: 2013-07-22 00:00:00.0
Date of Request: Not reported
Date Response Received: Not reported
Request Agency: Not reported
Former Citation: Not reported

Evaluation Date: 2000-10-03 00:00:00.0
Evaluation Responsible Agency: State
Found Violation: Yes
Evaluation Type Description: COMPLIANCE EVALUATION INSPECTION ON-SITE
Evaluation Responsible Person Identifier: WAJMC
Evaluation Responsible Sub-Organization: SW
Actual Return to Compliance Date: 2000-10-03 00:00:00.0
Scheduled Compliance Date: 2000-10-03 00:00:00.0
Date of Request: Not reported
Date Response Received: Not reported
Request Agency: Not reported

Map ID
Direction
Distance
Elevation

MAP FINDINGS

Site

Database(s)

EDR ID Number
EPA ID Number

RAINIER RICHLITE CO (Continued)

1000891764

Former Citation:	Not reported
Evaluation Date:	2009-06-18 00:00:00.0
Evaluation Responsible Agency:	State
Found Violation:	Yes
Evaluation Type Description:	COMPLIANCE EVALUATION INSPECTION ON-SITE
Evaluation Responsible Person Identifier:	WAJMC
Evaluation Responsible Sub-Organization:	SW
Actual Return to Compliance Date:	2009-09-22 00:00:00.0
Scheduled Compliance Date:	2009-09-22 00:00:00.0
Date of Request:	Not reported
Date Response Received:	Not reported
Request Agency:	Not reported
Former Citation:	Not reported
Evaluation Date:	2013-05-21 00:00:00.0
Evaluation Responsible Agency:	State
Found Violation:	Yes
Evaluation Type Description:	COMPLIANCE EVALUATION INSPECTION ON-SITE
Evaluation Responsible Person Identifier:	WAJMC
Evaluation Responsible Sub-Organization:	SW
Actual Return to Compliance Date:	2013-06-26 00:00:00.0
Scheduled Compliance Date:	2013-07-22 00:00:00.0
Date of Request:	Not reported
Date Response Received:	Not reported
Request Agency:	Not reported
Former Citation:	Not reported
Evaluation Date:	1995-11-15 00:00:00.0
Evaluation Responsible Agency:	State
Found Violation:	No
Evaluation Type Description:	COMPLIANCE EVALUATION INSPECTION ON-SITE
Evaluation Responsible Person Identifier:	WALAB
Evaluation Responsible Sub-Organization:	SW
Actual Return to Compliance Date:	Not reported
Scheduled Compliance Date:	Not reported
Date of Request:	Not reported
Date Response Received:	Not reported
Request Agency:	Not reported
Former Citation:	Not reported
Evaluation Date:	2009-06-18 00:00:00.0
Evaluation Responsible Agency:	State
Found Violation:	Yes
Evaluation Type Description:	COMPLIANCE EVALUATION INSPECTION ON-SITE
Evaluation Responsible Person Identifier:	WAJMC
Evaluation Responsible Sub-Organization:	SW
Actual Return to Compliance Date:	2009-09-22 00:00:00.0
Scheduled Compliance Date:	2009-09-22 00:00:00.0
Date of Request:	Not reported
Date Response Received:	Not reported
Request Agency:	Not reported
Former Citation:	Not reported
Evaluation Date:	2000-10-03 00:00:00.0
Evaluation Responsible Agency:	State
Found Violation:	Yes

Map ID
Direction
Distance
Elevation

MAP FINDINGS

Site

Database(s)

EDR ID Number
EPA ID Number

RAINIER RICHLITE CO (Continued)

1000891764

Evaluation Type Description:	COMPLIANCE EVALUATION INSPECTION ON-SITE
Evaluation Responsible Person Identifier:	WAJMC
Evaluation Responsible Sub-Organization:	SW
Actual Return to Compliance Date:	2001-01-17 00:00:00.0
Scheduled Compliance Date:	2001-01-17 00:00:00.0
Date of Request:	Not reported
Date Response Received:	Not reported
Request Agency:	Not reported
Former Citation:	Not reported

Evaluation Date:	2000-10-03 00:00:00.0
Evaluation Responsible Agency:	State
Found Violation:	Yes
Evaluation Type Description:	COMPLIANCE EVALUATION INSPECTION ON-SITE
Evaluation Responsible Person Identifier:	WAJMC
Evaluation Responsible Sub-Organization:	SW
Actual Return to Compliance Date:	2001-01-17 00:00:00.0
Scheduled Compliance Date:	2001-01-17 00:00:00.0
Date of Request:	Not reported
Date Response Received:	Not reported
Request Agency:	Not reported
Former Citation:	Not reported

Evaluation Date:	2009-06-18 00:00:00.0
Evaluation Responsible Agency:	State
Found Violation:	Yes
Evaluation Type Description:	COMPLIANCE EVALUATION INSPECTION ON-SITE
Evaluation Responsible Person Identifier:	WAJMC
Evaluation Responsible Sub-Organization:	SW
Actual Return to Compliance Date:	2009-09-22 00:00:00.0
Scheduled Compliance Date:	2009-09-22 00:00:00.0
Date of Request:	Not reported
Date Response Received:	Not reported
Request Agency:	Not reported
Former Citation:	Not reported

Evaluation Date:	2009-06-18 00:00:00.0
Evaluation Responsible Agency:	State
Found Violation:	Yes
Evaluation Type Description:	COMPLIANCE EVALUATION INSPECTION ON-SITE
Evaluation Responsible Person Identifier:	WAJMC
Evaluation Responsible Sub-Organization:	SW
Actual Return to Compliance Date:	2009-09-22 00:00:00.0
Scheduled Compliance Date:	2009-09-22 00:00:00.0
Date of Request:	Not reported
Date Response Received:	Not reported
Request Agency:	Not reported
Former Citation:	Not reported

Evaluation Date:	2000-10-03 00:00:00.0
Evaluation Responsible Agency:	State
Found Violation:	Yes
Evaluation Type Description:	COMPLIANCE EVALUATION INSPECTION ON-SITE
Evaluation Responsible Person Identifier:	WAJMC
Evaluation Responsible Sub-Organization:	SW
Actual Return to Compliance Date:	2001-01-17 00:00:00.0
Scheduled Compliance Date:	2001-01-17 00:00:00.0

Map ID
Direction
Distance
Elevation

MAP FINDINGS

Site

Database(s)

EDR ID Number
EPA ID Number

RAINIER RICHLITE CO (Continued)

1000891764

Date of Request:	Not reported
Date Response Received:	Not reported
Request Agency:	Not reported
Former Citation:	Not reported
Evaluation Date:	2000-10-03 00:00:00.0
Evaluation Responsible Agency:	State
Found Violation:	Yes
Evaluation Type Description:	COMPLIANCE EVALUATION INSPECTION ON-SITE
Evaluation Responsible Person Identifier:	WAJMC
Evaluation Responsible Sub-Organization:	SW
Actual Return to Compliance Date:	2001-01-17 00:00:00.0
Scheduled Compliance Date:	2001-01-17 00:00:00.0
Date of Request:	Not reported
Date Response Received:	Not reported
Request Agency:	Not reported
Former Citation:	Not reported
Evaluation Date:	2009-06-18 00:00:00.0
Evaluation Responsible Agency:	State
Found Violation:	Yes
Evaluation Type Description:	COMPLIANCE EVALUATION INSPECTION ON-SITE
Evaluation Responsible Person Identifier:	WAJMC
Evaluation Responsible Sub-Organization:	SW
Actual Return to Compliance Date:	2009-09-22 00:00:00.0
Scheduled Compliance Date:	2009-09-22 00:00:00.0
Date of Request:	Not reported
Date Response Received:	Not reported
Request Agency:	Not reported
Former Citation:	Not reported
Evaluation Date:	2009-06-18 00:00:00.0
Evaluation Responsible Agency:	State
Found Violation:	Yes
Evaluation Type Description:	COMPLIANCE EVALUATION INSPECTION ON-SITE
Evaluation Responsible Person Identifier:	WAJMC
Evaluation Responsible Sub-Organization:	SW
Actual Return to Compliance Date:	2009-09-22 00:00:00.0
Scheduled Compliance Date:	2009-09-22 00:00:00.0
Date of Request:	Not reported
Date Response Received:	Not reported
Request Agency:	Not reported
Former Citation:	Not reported
Evaluation Date:	2009-06-18 00:00:00.0
Evaluation Responsible Agency:	State
Found Violation:	Yes
Evaluation Type Description:	COMPLIANCE EVALUATION INSPECTION ON-SITE
Evaluation Responsible Person Identifier:	WAJMC
Evaluation Responsible Sub-Organization:	SW
Actual Return to Compliance Date:	2009-09-22 00:00:00.0
Scheduled Compliance Date:	2009-09-22 00:00:00.0
Date of Request:	Not reported
Date Response Received:	Not reported
Request Agency:	Not reported
Former Citation:	Not reported

Map ID
Direction
Distance
Elevation

MAP FINDINGS

Site

Database(s)

EDR ID Number
EPA ID Number

RAINIER RICHLITE CO (Continued)

1000891764

CSCSL:

Name: RAINIER PLYWOOD CO
Address: 624 E 15TH ST
City,State,Zip: TACOMA, WA 98421
Facility ID: 81457934
Region: Southwest
Lat/Long: 47.25076 / -122.42438
Clean Up Siteid: 10604
Site Status: Cleanup Started
Contaminant Name: Benzene
Alternate Site Names: RAINIER PLYWD DBA RAINIER RICHLITE,Rainier Plywood
Site Rank: Not reported
Has Institutional Control:Not reported
Past VCP: Not reported
Current VCP: Not reported
Ground Water: Not reported
Surface Water: Not reported
Soil: Suspected
Sediment: Not reported
Air: Not reported
Bedrock: Not reported
Responsible Unit: Southwest

Name: RAINIER PLYWOOD CO
Address: 624 E 15TH ST
City,State,Zip: TACOMA, WA 98421
Facility ID: 81457934
Region: Southwest
Lat/Long: 47.25076 / -122.42438
Clean Up Siteid: 10604
Site Status: Cleanup Started
Contaminant Name: Other Non-Halogenated Organics
Alternate Site Names: RAINIER PLYWD DBA RAINIER RICHLITE,Rainier Plywood
Site Rank: Not reported
Has Institutional Control:Not reported
Past VCP: Not reported
Current VCP: Not reported
Ground Water: Not reported
Surface Water: Not reported
Soil: Suspected
Sediment: Not reported
Air: Not reported
Bedrock: Not reported
Responsible Unit: Southwest

Name: RAINIER PLYWOOD CO
Address: 624 E 15TH ST
City,State,Zip: TACOMA, WA 98421
Facility ID: 81457934
Region: Southwest
Lat/Long: 47.25076 / -122.42438
Clean Up Siteid: 10604
Site Status: Cleanup Started
Contaminant Name: Petroleum-Diesel
Alternate Site Names: RAINIER PLYWD DBA RAINIER RICHLITE,Rainier Plywood
Site Rank: Not reported
Has Institutional Control:Not reported

Map ID
Direction
Distance
Elevation

MAP FINDINGS

Site

Database(s)

EDR ID Number
EPA ID Number

RAINIER RICHLITE CO (Continued)

1000891764

Past VCP: Not reported
Current VCP: Not reported
Ground Water: Not reported
Surface Water: Not reported
Soil: Suspected
Sediment: Not reported
Air: Not reported
Bedrock: Not reported
Responsible Unit: Southwest

Name: RAINIER PLYWOOD CO
Address: 624 E 15TH ST
City,State,Zip: TACOMA, WA 98421
Facility ID: 81457934
Region: Southwest
Lat/Long: 47.25076 / -122.42438
Clean Up Siteid: 10604
Site Status: Cleanup Started
Contaminant Name: Petroleum-Gasoline
Alternate Site Names: RAINIER PLYWD DBA RAINIER RICHLITE,Rainier Plywood
Site Rank: Not reported
Has Institutional Control: Not reported
Past VCP: Not reported
Current VCP: Not reported
Ground Water: Not reported
Surface Water: Not reported
Soil: Suspected
Sediment: Not reported
Air: Not reported
Bedrock: Not reported
Responsible Unit: Southwest

Name: RAINIER PLYWOOD CO
Address: 624 E 15TH ST
City,State,Zip: TACOMA, WA 98421
Facility ID: 81457934
Region: Southwest
Lat/Long: 47.25076 / -122.42438
Clean Up Siteid: 10604
Site Status: Cleanup Started
Contaminant Name: Petroleum-Other
Alternate Site Names: RAINIER PLYWD DBA RAINIER RICHLITE,Rainier Plywood
Site Rank: Not reported
Has Institutional Control: Not reported
Past VCP: Not reported
Current VCP: Not reported
Ground Water: Confirmed Above Cleanup Levels
Surface Water: Not reported
Soil: Not reported
Sediment: Not reported
Air: Not reported
Bedrock: Not reported
Responsible Unit: Southwest

Name: RAINIER PLYWOOD CO
Address: 624 E 15TH ST
City,State,Zip: TACOMA, WA 98421

Map ID
Direction
Distance
Elevation

MAP FINDINGS

Site

Database(s)

EDR ID Number
EPA ID Number

RAINIER RICHLITE CO (Continued)

1000891764

Facility ID: 81457934
Region: Southwest
Lat/Long: 47.25076 / -122.42438
Clean Up Siteid: 10604
Site Status: Cleanup Started
Contaminant Name: Phenolic Compounds
Alternate Site Names: RAINIER PLYWD DBA RAINIER RICHLITE,Rainier Plywood
Site Rank: Not reported
Has Institutional Control: Not reported
Past VCP: Not reported
Current VCP: Not reported
Ground Water: Not reported
Surface Water: Not reported
Soil: Suspected
Sediment: Not reported
Air: Not reported
Bedrock: Not reported
Responsible Unit: Southwest

LUST:

Name: RAINIER PLYWOOD CO
Address: 624 E 15TH ST
City,State,Zip: TACOMA, WA 98421
Facility ID: 81457934
Lust Status Type: LUST - Cleanup Started
Cleanup Site ID: 10604
Cleanup Unit Type: Upland
Process Type: Independent Action
Cleanup Unit Name: RAINIER PLYWD DBA RAINIER RICHLITE,Rainier Plywood
Response Section: Southwest
Release Date: 06/18/1992
Lust Date: 05/11/2015
Region: Southwest
Lust ID: 2075
UST ID: 1545
Contaminant Name: Phenolic Compounds
Ground Water: Not reported
Surface Water: Not reported
Soil: Suspected
Sediment: Not reported
Air: Not reported
Bedrock: Not reported
Lat/Long: 47.25076 / -122.42438

Name: RAINIER PLYWOOD CO
Address: 624 E 15TH ST
City,State,Zip: TACOMA, WA 98421
Facility ID: 81457934
Lust Status Type: LUST - Cleanup Started
Cleanup Site ID: 10604
Cleanup Unit Type: Upland
Process Type: Independent Action
Cleanup Unit Name: RAINIER PLYWD DBA RAINIER RICHLITE,Rainier Plywood
Response Section: Southwest
Release Date: 06/18/1992
Lust Date: 05/11/2015
Region: Southwest

Map ID
Direction
Distance
Elevation

MAP FINDINGS

Site

Database(s)

EDR ID Number
EPA ID Number

RAINIER RICHLITE CO (Continued)

1000891764

Lust ID: 2075
UST ID: 1545
Contaminant Name: Benzene
Ground Water: Not reported
Surface Water: Not reported
Soil: Suspected
Sediment: Not reported
Air: Not reported
Bedrock: Not reported
Lat/Long: 47.25076 / -122.42438

Name: RAINIER PLYWOOD CO
Address: 624 E 15TH ST
City,State,Zip: TACOMA, WA 98421
Facility ID: 81457934
Lust Status Type: LUST - Cleanup Started
Cleanup Site ID: 10604
Cleanup Unit Type: Upland
Process Type: Independent Action
Cleanup Unit Name: RAINIER PLYWD DBA RAINIER RICHLITE,Rainier Plywood
Response Section: Southwest
Release Date: 06/18/1992
Lust Date: 05/11/2015
Region: Southwest
Lust ID: 2075
UST ID: 1545
Contaminant Name: Other Non-Halogenated Organics
Ground Water: Not reported
Surface Water: Not reported
Soil: Suspected
Sediment: Not reported
Air: Not reported
Bedrock: Not reported
Lat/Long: 47.25076 / -122.42438

Name: RAINIER PLYWOOD CO
Address: 624 E 15TH ST
City,State,Zip: TACOMA, WA 98421
Facility ID: 81457934
Lust Status Type: LUST - Cleanup Started
Cleanup Site ID: 10604
Cleanup Unit Type: Upland
Process Type: Independent Action
Cleanup Unit Name: RAINIER PLYWD DBA RAINIER RICHLITE,Rainier Plywood
Response Section: Southwest
Release Date: 06/18/1992
Lust Date: 05/11/2015
Region: Southwest
Lust ID: 2075
UST ID: 1545
Contaminant Name: Petroleum-Diesel
Ground Water: Not reported
Surface Water: Not reported
Soil: Suspected
Sediment: Not reported
Air: Not reported
Bedrock: Not reported

Map ID
Direction
Distance
Elevation

MAP FINDINGS

Site

Database(s)

EDR ID Number
EPA ID Number

RAINIER RICHLITE CO (Continued)

1000891764

Lat/Long: 47.25076 / -122.42438

Name: RAINIER PLYWOOD CO
Address: 624 E 15TH ST
City,State,Zip: TACOMA, WA 98421
Facility ID: 81457934
Lust Status Type: LUST - Cleanup Started
Cleanup Site ID: 10604
Cleanup Unit Type: Upland
Process Type: Independent Action
Cleanup Unit Name: RAINIER PLYWD DBA RAINIER RICHLITE,Rainier Plywood
Response Section: Southwest
Release Date: 06/18/1992
Lust Date: 05/11/2015
Region: Southwest
Lust ID: 2075
UST ID: 1545
Contaminant Name: Petroleum-Gasoline
Ground Water: Not reported
Surface Water: Not reported
Soil: Suspected
Sediment: Not reported
Air: Not reported
Bedrock: Not reported
Lat/Long: 47.25076 / -122.42438

Name: RAINIER PLYWOOD CO
Address: 624 E 15TH ST
City,State,Zip: TACOMA, WA 98421
Facility ID: 81457934
Lust Status Type: LUST - Cleanup Started
Cleanup Site ID: 10604
Cleanup Unit Type: Upland
Process Type: Independent Action
Cleanup Unit Name: RAINIER PLYWD DBA RAINIER RICHLITE,Rainier Plywood
Response Section: Southwest
Release Date: 06/18/1992
Lust Date: 05/11/2015
Region: Southwest
Lust ID: 2075
UST ID: 1545
Contaminant Name: Petroleum-Other
Ground Water: Confirmed Above Cleanup Levels
Surface Water: Not reported
Soil: Not reported
Sediment: Not reported
Air: Not reported
Bedrock: Not reported
Lat/Long: 47.25076 / -122.42438

ALLSITES:

Name: RAINIER PLYWOOD
Facility Id: 81457934

Facility, Chemical, Releases and Other Waste Management Summary Information:

TRI ID: 98421RNRPL624E1

Map ID
Direction
Distance
Elevation

MAP FINDINGS

Site

Database(s)

EDR ID Number
EPA ID Number

RAINIER RICHLITE CO (Continued)

1000891764

Form Type:	Form R
Reporting year:	2018
Trade secret indicator:	NO
Sanitized indicator:	NO
Title of certifying official:	PRESIDENT RODNEY BAUM
Certifying officials signature indicator:	ELECTRONIC
Date signed:	2019-06-26
Name:	RAINIER PLYWOOD CO
Address:	624 E 15TH ST
City,State,Zip:	TACOMA, WA 98421
BIA code:	Not reported
Tribe name:	Not reported
Mailing name:	RAINIER PLYWOOD CO
Mailing street:	624 E 15TH ST
Mailing province:	Not reported
Mailing City,State,Zip:	TACOMA, WA 98421
Entire facility ind:	YES
Partial facility ind:	NO
Federal facility ind:	NO
Goco facility ind:	NO
Assigned fed facility flag:	NO
Public contact name:	RODNEY BAUM
Public contact phone and Ext:	2533835533 111
Public contact email:	RODNEY@RICHLITE.COM
Primary sic code:	Not reported
Sic code 2:	Not reported
Sic code 3:	Not reported
Sic code 4:	Not reported
Sic code 5:	Not reported
Sic code 6:	Not reported
Naics origin:	Not reported
Primary naics code:	322299
Naics code 2:	Not reported
Naics code 3:	Not reported
Naics code 4:	Not reported
Naics code 5:	Not reported
Naics code 6:	Not reported
Latitude:	47.250585
Longitude:	-122.424002
D and B number A:	009254871
D and B number B:	Not reported
RCRA number A:	WAD988506010
RCRA number B:	Not reported
RCRA number C:	Not reported
RCRA number D:	Not reported
RCRA number E:	Not reported
RCRA number F:	Not reported
RCRA number G:	Not reported
RCRA number H:	Not reported
NPDES number A:	WAR001971
NPDES number B:	Not reported
NPDES number C:	Not reported
NPDES number D:	Not reported
NPDES number E:	Not reported
NPDES number F:	Not reported
NPDES number G:	Not reported
Parent company name:	Not reported

Map ID
Direction
Distance
Elevation

MAP FINDINGS

Site

Database(s)

EDR ID Number
EPA ID Number

RAINIER RICHLITE CO (Continued)

1000891764

Parent company D and B number:	Not reported
Standardized parent company name:	NA
Document control number:	1318217178920
TRI ID:	98421RNRPL624E1
Cas number:	000067561
Chemical name:	METHANOL
Classification:	TRI
Unit of measure:	Pounds
Metal ind:	NO
Revision code 1:	Not reported
Revision code 2:	Not reported
Maximum amount on site:	04
Fugitive air emissions - total release pounds:	NA
Fugitive air emissions - total release range code:	Not reported
Total fugitive air emissions:	0
Fugitive air emissions - basis of estimate:	Not reported
Stack air emissions - release pounds:	3315
Stack air emissions - release range code:	Not reported
Total stack air emissions:	3315
Stack air emissions - basis of estimate:	Other
Total air emissions:	3315
Discharges to stream a - stream name:	Not reported
Total discharges to stream a:	Not reported
Discharges to stream a - basis of estimate:	Not reported
Discharges to stream a - % from stormwater:	Not reported
Discharges to stream b - stream name:	Not reported
Total discharges to stream b:	Not reported
Discharges to stream b - basis of estimate:	Not reported
Discharges to stream b - % from stormwater:	Not reported
Discharges to stream c - stream name:	Not reported
Total discharges to stream c:	Not reported
Discharges to stream c - basis of estimate:	Not reported
Discharges to stream c - % from stormwater:	Not reported
Discharges to stream d - stream name:	Not reported
Total discharges to stream d:	Not reported
Discharges to stream d - basis of estimate:	Not reported
Discharges to stream d - % from stormwater:	Not reported
Discharges to stream e - stream name:	Not reported
Total discharges to stream e:	Not reported
Discharges to stream e - basis of estimate:	Not reported
Discharges to stream e - % from stormwater:	Not reported
Discharges to stream f - stream name:	Not reported
Total discharges to stream f:	Not reported
Discharges to stream f - basis of estimate:	Not reported
Discharges to stream f - % from stormwater:	Not reported
Discharges to stream g - stream name:	Not reported
Total discharges to stream g:	Not reported
Discharges to stream g - basis of estimate:	Not reported
Discharges to stream g - % from stormwater:	Not reported
Total number of receiving streams:	0
Total surface water discharge:	0
Total on-site underground inj - pounds:	0
On-site underground inj - basis of estimate:	Not reported
Total on-site ugrnd inj to cl i wells - pounds:	0
On-site underground inj to c1 i wells - basis of estimate:	Not reported
Total on-site ugrnd inj to cl ii-v wells - pounds:	0
On-site ugrnd inj to cl ii-v wells - basis of estimate:	Not reported

Map ID
Direction
Distance
Elevation

MAP FINDINGS

Site

Database(s)

EDR ID Number
EPA ID Number

RAINIER RICHLITE CO (Continued)

1000891764

Total on-site underground injection:	0
Total on-site landfills:	0
On-site landfills - basis of estimate:	Not reported
Total on-site RCRA subtitle c landfills:	0
On-site RCRA subtitle c landfills - basis of estimate:	Not reported
Total other on-site landfills:	0
Other landfills - basis of estimate:	Not reported
Total on-site land treatment:	0
Land trtmt/appl farming - basis of estimate:	Not reported
Total surface impoundments:	0
Surface impoundment - basis of estimate:	Not reported
Total RCRA c surface impoundments:	0
RCRA c Surface impoundment - basis of estimate:	Not reported
Total other surface impoundments:	0
Other surface impoundment - basis of estimate:	Not reported
Total other disposal:	0
Other disposal - basis of estimate:	Not reported
Total on-site land releases:	0
Total on-site releases:	3315
Off-site - POTW releases:	0
Off-site - storage only:	0
Off-site - solid/stab - metals:	0
Off-site - wastewater treatment release - metals:	0
Off-site - solid/stab - release - metals:	0
Off-site - wastewater treatment - metals:	0
Off-site - underground injection:	0
Off-site - underground injection - class 1 wells:	0
Off-site - underground injection - class ii-v wells:	0
Off-site - landfills/disposal surface impoundments:	0
Off-site - surface impoundment:	0
Off-site - RCRA subtitle c surface impoundments:	0
Off-site - other surface impoundments:	0
Off-site - other landfills:	0
Off-site - RCRA subtitle c landfills:	0
Off-site - disposal - land treatment:	0
Off-site - disposal - other land disposal:	0
Off-site - disposal - other off-site management:	0
Off-site - disposal - transfer to waste broker:	0
Off-site - disposal - unknown:	0
Total transferred off site for disposal:	0
Off-site - recycling - solvents/organics recovery:	0
Off-site - recycling -metals recovery:	0
Off-site - recycling - other reuse or recovery:	0
Off-site - recycling - acid regeneration:	0
Off-site - recycling - transfer to waste broker:	0
Total transferred off site for recycling:	0
Off-site - energy recovery:	0
Off-site - transfer to waste broker for energy recovery:	0
Total transferred off site for energy recovery:	0
Off-site - POTW treatment:	0
Off-site - solid/stab treatment - non metals:	0
Off-site -incineration/thermal treatment:	0
Off-site - incineration/insignificant heat value:	0
Off-site - wastewater treatment - non-metals:	0
Off-site - other waste treatment:	0
Off-site - transfer to waste broker - waste treatment:	0
Total transferred off site for treatment:	0

Map ID
Direction
Distance
Elevation

MAP FINDINGS

Site

Database(s)

EDR ID Number
EPA ID Number

RAINIER RICHLITE CO (Continued)

1000891764

Off-site - transfer to waste broker: 0
Total transferred off site for further waste management: 0
Total POTW transfer: 0
Energy recovery on site current year: 0
Recycled on site current year: 415758
Treated on site current year: 649622
Total on-site waste management: 1065380
On-site energy recovery method 1: Industrial Furnace
On-site energy recovery method 2: Not reported
On-site energy recovery method 3: Industrial Furnace
On-site energy recovery method 4: Not reported
On-site recycling processes method 1: Not Applicable
On-site recycling processes method 2: Not reported
On-site recycling processes method 3: Not reported
On-site recycling processes method 4: Not reported
On-site recycling processes method 5: Not reported
On-site recycling processes method 6: Not reported
On-site recycling processes method 7: Not reported
FRS Facility ID: 110001916767
Elemental Metal Included: NO
Waste Rock Pile managed Indicator: 0
Waste Rock Quantity: Not reported
Off Site - POTW Releases 81C: 0
Off Site - POTW Releases 81D: 0

Chemical Activities and Uses:

Cas number: 000067561
Document control number: 1318217178920
Chemical name: METHANOL
Classification: TRI
Unit of measure: Pounds
Produce the chemical: No
Import the chemical: No
On-site use of the chemical: No
Sale or distribution of the chemical: No
As a byproduct: No
As a manufactured impurity: No
Used as a reactant: No
P101 feedstocks: No
P102 raw materials: No
P103 intermediates: No
P104 initiators: No
P199 other: No
Added as a formulation component: No
P201 additives: No
P202 dyes: No
P203 reaction diluents: No
P204 initiators: No
P205 solvents: No
P206 inhibitors: No
P207 emulsifiers: No
P208 surfactants: No
P209 lubricants: No
P210 flame retardants: No
P211 rheological modifiers: No
P299 other: No
Used as an article component: No
Repackaging: No

Map ID
Direction
Distance
Elevation

MAP FINDINGS

Site

Database(s)

EDR ID Number
EPA ID Number

RAINIER RICHLITE CO (Continued)

1000891764

As a process impurity: No
Processed / recycling: No
Used as a chemical processing aid: Yes
Z101 process solvents: No
Z102 catalysts: No
Z103 inhibitors: No
Z104 initiators: No
Z105 reaction terminators: No
Z106 solution buffers: No
Z199 other: No
Used as a manufacturing aid: No
Z201 process lubricants: No
Z202 metalworking fluids: No
Z203 coolants: No
Z204 refrigerants: No
Z205 hydraulic fluids: No
Z299 other: No
Ancillary or other use: No
Z301 cleaner: No
Z302 degreaser: No
Z303 lubricant: No
Z304 fuel: No
Z305 flame retardant: No
Z306 waste treatment: No
Z307 water treatment: No
Z308 construction materials: No
Z399 other: No

Submitted Facility Name: RAINIER PLYWOOD CO
Submitted Street: 624 E 15TH ST
Submitted City: TACOMA
Submitted County: PIERCE
Submitted State: WA
Submitted Zip Code: 98421
Submitted BIA Code: Not reported
Submitted Tribe Name: Not reported
Submitted Parent Company Name: Not reported
Submitted Parent Company DB Number: Not reported
Submitted Standardized Parent Company Name: NA
Submitted Primary NAICS Code: 322299
Submitted Industry Code: 322
Submitted Industry Name: Paper
Industry Code: 322
Industry Name: Paper
Last year the facility reported: 2018
First year the facility reported: 2001
Number of forms submitted: 3
Total number of forms submitted: 54

Detailed Source Reduction Activities and Methods:

Cas number: 000067561
Document control number: 1318217178920
Chemical name: METHANOL
Classification: TRI
Unit of measure: Pounds
On-site limited releases - prior year: 0
On-site limited releases - current year: 0

Map ID
Direction
Distance
Elevation

MAP FINDINGS

Site

Database(s)

EDR ID Number
EPA ID Number

RAINIER RICHLITE CO (Continued)

1000891764

On-site limited releases - following year:	0
On-site limited releases - 2nd-following year:	0
Other on-site releases - prior year:	3414
Other on-site releases - current year:	3315
Other on-site releases - following year:	3646
Other on-site releases - 2nd-following year:	3412
Off-site limited releases - prior year:	0
Off-site limited releases - current year:	0
Off-site limited releases - following year:	0
Off-site limited releases - 2nd-following year:	0
Other off-site releases - previous year:	0
Other off-site releases - current year:	0
Other off-site releases - following year:	0
Other off-site releases - 2nd-following year:	0
Energy recovery on site prior year:	420631
Energy recovery on site current year:	415758
Energy recovery on site following year:	457338
Energy recovery on site 2nd-following year:	435124
Energy recovery off site prior year:	0
Energy recovery off site current year:	0
Energy recovery off site following year:	0
Energy recovery off site 2nd-following year:	0
Quantity recycled on site prior year:	0
Quantity recycled on site current year:	0
Quantity recycled on site following year:	0
Quantity recycled on site 2nd-following year:	0
Quantity recycled off site prior year:	0
Quantity recycled off site current year:	0
Quantity recycled off site following year:	0
Quantity recycled off site 2nd-following year:	0
Quantity treated on site prior year:	657237
Quantity treated on site current year:	649622
Quantity treated on site following year:	714584
Quantity treated on site 2nd-following year:	676235
Quantity treated off site prior year:	0
Quantity treated off site current year:	0
Quantity treated off site following year:	0
Quantity treated off site 2nd-following year:	0
Catastrophic releases or other one-time events:	Not reported
Prod ratio/activity index:	1
Prod ratio or activity:	PRODUCTION
1st SR reduction activity:	NA-Na
1st SR activity ID meth code and desc 1:	Not reported
1st SR activity ID meth code and desc 2:	Not reported
1st SR activity ID meth code and desc 3:	Not reported
EST Ann REDN 1st source REDN act code and desc:	Not reported
2nd SR activity code and desc:	Not reported
2nd SR activity ID meth code and desc 1:	Not reported
2nd SR activity ID meth code and desc 2:	Not reported
2nd SR activity ID meth code and desc 3:	Not reported
EST Ann REDN 2nd source REDN act code and desc:	Not reported
3rd SR activity code and desc:	Not reported
3rd SR activity ID meth code and desc 1:	Not reported
3rd SR activity ID meth code and desc 2:	Not reported
3rd SR activity ID meth code and desc 3:	Not reported
EST Ann REDN 3rd source REDN act code and desc:	Not reported
4th SR activity code and desc:	Not reported

Map ID
Direction
Distance
Elevation

MAP FINDINGS

Site

Database(s)

EDR ID Number
EPA ID Number

RAINIER RICHLITE CO (Continued)

1000891764

4th SR activity ID meth code and desc 1: Not reported
4th SR activity ID meth code and desc 2: Not reported
4th SR activity ID meth code and desc 3: Not reported
EST Ann REDN 4th source REDN act code and desc: Not reported

Detailed On-site Waste Treatment Methods and Efficiency:

Cas number: 000067561
Document control number: 1318217178920
Chemical name: METHANOL
Classification: TRI
Unit of measure: Pounds
Stream 1 - waste stream code: Gaseous (gases, vapors, airborne particulates)
Stream 1 - trtmt method - sequence 1: Incineration--thermal destruction other than use as a fuel
Stream 1 - trtmt method - sequence 2: Not reported
Stream 1 - trtmt method - sequence 3: Not reported
Stream 1 - trtmt method - sequence 4: Not reported
Stream 1 - trtmt method - sequence 5: Not reported
Stream 1 - trtmt method - sequence 6: Not reported
Stream 1 - trtmt method - sequence 7: Not reported
Stream 1 - trtmt method - sequence 8: Not reported
Stream 1 - based on operating data: NO
Stream 2 - waste stream code: Not reported
Stream 2 - trtmt method - sequence 1: Not reported
Stream 2 - trtmt method - sequence 2: Not reported
Stream 2 - trtmt method - sequence 3: Not reported
Stream 2 - trtmt method - sequence 4: Not reported
Stream 2 - trtmt method - sequence 5: Not reported
Stream 2 - trtmt method - sequence 6: Not reported
Stream 2 - trtmt method - sequence 7: Not reported
Stream 2 - trtmt method - sequence 8: Not reported
Stream 2 - based on operating data: Not reported
Stream 3 - waste stream code: Not reported
Stream 3 - trtmt method - sequence 1: Not reported
Stream 3 - trtmt method - sequence 2: Not reported
Stream 3 - trtmt method - sequence 3: Not reported
Stream 3 - trtmt method - sequence 4: Not reported
Stream 3 - trtmt method - sequence 5: Not reported
Stream 3 - trtmt method - sequence 6: Not reported
Stream 3 - trtmt method - sequence 7: Not reported
Stream 3 - trtmt method - sequence 8: Not reported
Stream 3 - based on operating data: Not reported
Stream 4 - waste stream code: Not reported
Stream 4 - trtmt method - sequence 1: Not reported
Stream 4 - trtmt method - sequence 2: Not reported
Stream 4 - trtmt method - sequence 3: Not reported
Stream 4 - trtmt method - sequence 4: Not reported
Stream 4 - trtmt method - sequence 5: Not reported
Stream 4 - trtmt method - sequence 6: Not reported
Stream 4 - trtmt method - sequence 7: Not reported
Stream 4 - trtmt method - sequence 8: Not reported
Stream 4 - based on operating data: Not reported
Stream 5 - waste stream code: Not reported
Stream 5 - trtmt method - sequence 1: Not reported
Stream 5 - trtmt method - sequence 2: Not reported
Stream 5 - trtmt method - sequence 3: Not reported
Stream 5 - trtmt method - sequence 4: Not reported
Stream 5 - trtmt method - sequence 5: Not reported

Map ID
Direction
Distance
Elevation

MAP FINDINGS

Site

Database(s)

EDR ID Number
EPA ID Number

RAINIER RICHLITE CO (Continued)

1000891764

Stream 5 - trtmt method - sequence 6: Not reported
Stream 5 - trtmt method - sequence 7: Not reported
Stream 5 - trtmt method - sequence 8: Not reported
Stream 5 - based on operating data: Not reported

TRI ID: 98421RNRPL624E1
Cas number: 000050000
Chemical name: FORMALDEHYDE
Classification: TRI
Unit of measure: Pounds
Metal ind: NO
Revision code 1: Not reported
Revision code 2: Not reported
Maximum amount on site: 03
Fugitive air emissions - total release pounds: NA
Fugitive air emissions - total release range code: Not reported
Total fugitive air emissions: 0
Fugitive air emissions - basis of estimate: Not reported
Stack air emissions - release pounds: 270
Stack air emissions - release range code: Not reported
Total stack air emissions: 270
Stack air emissions - basis of estimate: Other
Total air emissions: 270
Discharges to stream a - stream name: Not reported
Total discharges to stream a: Not reported
Discharges to stream a - basis of estimate: Not reported
Discharges to stream a - % from stormwater: Not reported
Discharges to stream b - stream name: Not reported
Total discharges to stream b: Not reported
Discharges to stream b - basis of estimate: Not reported
Discharges to stream b - % from stormwater: Not reported
Discharges to stream c - stream name: Not reported
Total discharges to stream c: Not reported
Discharges to stream c - basis of estimate: Not reported
Discharges to stream c - % from stormwater: Not reported
Discharges to stream d - stream name: Not reported
Total discharges to stream d: Not reported
Discharges to stream d - basis of estimate: Not reported
Discharges to stream d - % from stormwater: Not reported
Discharges to stream e - stream name: Not reported
Total discharges to stream e: Not reported
Discharges to stream e - basis of estimate: Not reported
Discharges to stream e - % from stormwater: Not reported
Discharges to stream f - stream name: Not reported
Total discharges to stream f: Not reported
Discharges to stream f - basis of estimate: Not reported
Discharges to stream f - % from stormwater: Not reported
Discharges to stream g - stream name: Not reported
Total discharges to stream g: Not reported
Discharges to stream g - basis of estimate: Not reported
Discharges to stream g - % from stormwater: Not reported
Total number of receiving streams: 0
Total surface water discharge: 0
Total on-site underground inj - pounds: 0
On-site underground inj - basis of estimate: Not reported
Total on-site ugrnd inj to cl i wells - pounds: 0

Map ID
Direction
Distance
Elevation

MAP FINDINGS

Site

Database(s)

EDR ID Number
EPA ID Number

RAINIER RICHLITE CO (Continued)

1000891764

On-site underground inj to c1 i wells - basis of estimate:	Not reported
Total on-site ugrnd inj to cl ii-v wells - pounds:	0
On-site ungrnd inj to cl ii-v wells - basis of estimate:	Not reported
Total on-site underground injection:	0
Total on-site landfills:	0
On-site landfills - basis of estimate:	Not reported
Total on-site RCRA subtitle c landfills:	0
On-site RCRA subtitle c landfills - basis of estimate:	Not reported
Total other on-site landfills:	0
Other landfills - basis of estimate:	Not reported
Total on-site land treatment:	0
Land trtmt/appl farming - basis of estimate:	Not reported
Total surface impoundments:	0
Surface impoundment - basis of estimate:	Not reported
Total RCRA c surface impoundments:	0
RCRA c Surface impoundment - basis of estimate:	Not reported
Total other surface impoundments:	0
Other surface impoundment - basis of estimate:	Not reported
Total other disposal:	0
Other disposal - basis of estimate:	Not reported
Total on-site land releases:	0
Total on-site releases:	270
Off-site - POTW releases:	0
Off-site - storage only:	0
Off-site - solid/stab - metals:	0
Off-site - wastewater treatment release - metals:	0
Off-site - solid/stab - release - metals:	0
Off-site - wastewater treatment - metals:	0
Off-site - underground injection:	0
Off-site - underground injection - class 1 wells:	0
Off-site - underground injection - class ii-v wells:	0
Off-site - landfills/disposal surface impoundments:	0
Off-site - surface impoundment:	0
Off-site - RCRA subtitle c surface impoundments:	0
Off-site - other surface impoundments:	0
Off-site - other landfills:	0
Off-site - RCRA subtitle c landfills:	0
Off-site - disposal - land treatment:	0
Off-site - disposal - other land disposal:	0
Off-site - disposal - other off-site management:	0
Off-site - disposal - transfer to waste broker:	0
Off-site - disposal - unknown:	0
Total transferred off site for disposal:	0
Off-site - recycling - solvents/organics recovery:	0
Off-site - recycling -metals recovery:	0
Off-site - recycling - other reuse or recovery:	0
Off-site - recycling - acid regeneration:	0
Off-site - recycling - transfer to waste broker:	0
Total transferred off site for recycling:	0
Off-site - energy recovery:	0
Off-site - transfer to waste broker for energy recovery:	0
Total transferred off site for energy recovery:	0
Off-site - POTW treatment:	0
Off-site - solid/stab treatment - non metals:	0
Off-site -incineration/thermal treatment:	0
Off-site - incineration/insignificant heat value:	0
Off-site - wastewater treatment - non-metals:	0

Map ID
Direction
Distance
Elevation

MAP FINDINGS

Site

Database(s)

EDR ID Number
EPA ID Number

RAINIER RICHLITE CO (Continued)

1000891764

Off-site - other waste treatment: 0
Off-site - transfer to waste broker - waste treatment: 0
Total transferred off site for treatment: 0
Off-site - transfer to waste broker: 0
Total transferred off site for further waste management: 0
Total POTW transfer: 0
Energy recovery on site current year: 0
Recycled on site current year: 32272
Treated on site current year: 50425
Total on-site waste management: 82697
On-site energy recovery method 1: Industrial Furnace
On-site energy recovery method 2: Not reported
On-site energy recovery method 3: Industrial Furnace
On-site energy recovery method 4: Not reported
On-site recycling processes method 1: Not Applicable
On-site recycling processes method 2: Not reported
On-site recycling processes method 3: Not reported
On-site recycling processes method 4: Not reported
On-site recycling processes method 5: Not reported
On-site recycling processes method 6: Not reported
On-site recycling processes method 7: Not reported
FRS Facility ID: 110001916767
Elemental Metal Included: NO
Waste Rock Pile managed Indicator: 0
Waste Rock Quantity: Not reported
Off Site - POTW Releases 81C: 0
Off Site - POTW Releases 81D: 0

Chemical Activities and Uses:

Cas number: 000050000
Document control number: 1318217178918
Chemical name: FORMALDEHYDE
Classification: TRI
Unit of measure: Pounds
Produce the chemical: No
Import the chemical: No
On-site use of the chemical: No
Sale or distribution of the chemical: No
As a byproduct: No
As a manufactured impurity: No
Used as a reactant: Yes
P101 feedstocks: No
P102 raw materials: No
P103 intermediates: No
P104 initiators: No
P199 other: No
Added as a formulation component: Yes
P201 additives: No
P202 dyes: No
P203 reaction diluents: No
P204 initiators: No
P205 solvents: No
P206 inhibitors: No
P207 emulsifiers: No
P208 surfactants: No
P209 lubricants: No
P210 flame retardants: No
P211 rheological modifiers: No

Map ID
Direction
Distance
Elevation

MAP FINDINGS

Site

Database(s)

EDR ID Number
EPA ID Number

RAINIER RICHLITE CO (Continued)

1000891764

P299 other:	No
Used as an article component:	No
Repackaging:	No
As a process impurity:	No
Processed / recycling:	No
Used as a chemical processing aid:	Yes
Z101 process solvents:	No
Z102 catalysts:	No
Z103 inhibitors:	No
Z104 initiators:	No
Z105 reaction terminators:	No
Z106 solution buffers:	No
Z199 other:	No
Used as a manufacturing aid:	No
Z201 process lubricants:	No
Z202 metalworking fluids:	No
Z203 coolants:	No
Z204 refrigerants:	No
Z205 hydraulic fluids:	No
Z299 other:	No
Ancillary or other use:	No
Z301 cleaner:	No
Z302 degreaser:	No
Z303 lubricant:	No
Z304 fuel:	No
Z305 flame retardant:	No
Z306 waste treatment:	No
Z307 water treatment:	No
Z308 construction materials:	No
Z399 other:	No
Submitted Facility Name:	RAINIER PLYWOOD CO
Submitted Street:	624 E 15TH ST
Submitted City:	TACOMA
Submitted County:	PIERCE
Submitted State:	WA
Submitted Zip Code:	98421
Submitted BIA Code:	Not reported
Submitted Tribe Name:	Not reported
Submitted Parent Company Name:	Not reported
Submitted Parent Company DB Number:	Not reported
Submitted Standardized Parent Company Name:	NA
Submitted Primary NAICS Code:	322299
Submitted Industry Code:	322
Submitted Industry Name:	Paper
Industry Code:	322
Industry Name:	Paper
Last year the facility reported:	2018
First year the facility reported:	2001
Number of forms submitted:	3
Total number of forms submitted:	54

Detailed Source Reduction Activities and Methods:

Cas number:	000050000
Document control number:	1318217178918
Chemical name:	FORMALDEHYDE
Classification:	TRI

Map ID
Direction
Distance
Elevation

MAP FINDINGS

Site

Database(s)

EDR ID Number
EPA ID Number

RAINIER RICHLITE CO (Continued)

1000891764

Unit of measure:	Pounds
On-site limited releases - prior year:	0
On-site limited releases - current year:	0
On-site limited releases - following year:	0
On-site limited releases - 2nd-following year:	0
Other on-site releases - prior year:	261
Other on-site releases - current year:	270
Other on-site releases - following year:	297
Other on-site releases - 2nd-following year:	270
Off-site limited releases - prior year:	0
Off-site limited releases - current year:	0
Off-site limited releases - following year:	0
Off-site limited releases - 2nd-following year:	0
Other off-site releases - previous year:	0
Other off-site releases - current year:	0
Other off-site releases - following year:	0
Other off-site releases - 2nd-following year:	0
Energy recovery on site prior year:	32743
Energy recovery on site current year:	32272
Energy recovery on site following year:	35499
Energy recovery on site 2nd-following year:	37112
Energy recovery off site prior year:	0
Energy recovery off site current year:	0
Energy recovery off site following year:	0
Energy recovery off site 2nd-following year:	0
Quantity recycled on site prior year:	0
Quantity recycled on site current year:	0
Quantity recycled on site following year:	0
Quantity recycled on site 2nd-following year:	0
Quantity recycled off site prior year:	0
Quantity recycled off site current year:	0
Quantity recycled off site following year:	0
Quantity recycled off site 2nd-following year:	0
Quantity treated on site prior year:	51161
Quantity treated on site current year:	50425
Quantity treated on site following year:	55467
Quantity treated on site 2nd-following year:	57988
Quantity treated off site prior year:	0
Quantity treated off site current year:	0
Quantity treated off site following year:	0
Quantity treated off site 2nd-following year:	0
Catastrophic releases or other one-time events:	Not reported
Prod ratio/activity index:	1
Prod ratio or activity:	PRODUCTION
1st SR reduction activity:	NA-Na
1st SR activity ID meth code and desc 1:	Not reported
1st SR activity ID meth code and desc 2:	Not reported
1st SR activity ID meth code and desc 3:	Not reported
EST Ann REDN 1st source REDN act code and desc:	Not reported
2nd SR activity code and desc:	Not reported
2nd SR activity ID meth code and desc 1:	Not reported
2nd SR activity ID meth code and desc 2:	Not reported
2nd SR activity ID meth code and desc 3:	Not reported
EST Ann REDN 2nd source REDN act code and desc:	Not reported
3rd SR activity code and desc:	Not reported
3rd SR activity ID meth code and desc 1:	Not reported
3rd SR activity ID meth code and desc 2:	Not reported

Map ID
Direction
Distance
Elevation

MAP FINDINGS

Site

Database(s)

EDR ID Number
EPA ID Number

RAINIER RICHLITE CO (Continued)

1000891764

3rd SR activity ID meth code and desc 3: Not reported
EST Ann REDN 3rd source REDN act code and desc: Not reported
4th SR activity code and desc: Not reported
4th SR activity ID meth code and desc 1: Not reported
4th SR activity ID meth code and desc 2: Not reported
4th SR activity ID meth code and desc 3: Not reported
EST Ann REDN 4th source REDN act code and desc: Not reported

Detailed On-site Waste Treatment Methods and Efficiency:

Cas number: 000050000
Document control number: 1318217178918
Chemical name: FORMALDEHYDE
Classification: TRI
Unit of measure: Pounds
Stream 1 - waste stream code: Gaseous (gases, vapors, airborne particulates)
Stream 1 - trtmt method - sequence 1: Incineration--thermal destruction other than use as a fuel
Stream 1 - trtmt method - sequence 2: Not reported
Stream 1 - trtmt method - sequence 3: Not reported
Stream 1 - trtmt method - sequence 4: Not reported
Stream 1 - trtmt method - sequence 5: Not reported
Stream 1 - trtmt method - sequence 6: Not reported
Stream 1 - trtmt method - sequence 7: Not reported
Stream 1 - trtmt method - sequence 8: Not reported
Stream 1 - based on operating data: NO
Stream 2 - waste stream code: Not reported
Stream 2 - trtmt method - sequence 1: Not reported
Stream 2 - trtmt method - sequence 2: Not reported
Stream 2 - trtmt method - sequence 3: Not reported
Stream 2 - trtmt method - sequence 4: Not reported
Stream 2 - trtmt method - sequence 5: Not reported
Stream 2 - trtmt method - sequence 6: Not reported
Stream 2 - trtmt method - sequence 7: Not reported
Stream 2 - trtmt method - sequence 8: Not reported
Stream 2 - based on operating data: Not reported
Stream 3 - waste stream code: Not reported
Stream 3 - trtmt method - sequence 1: Not reported
Stream 3 - trtmt method - sequence 2: Not reported
Stream 3 - trtmt method - sequence 3: Not reported
Stream 3 - trtmt method - sequence 4: Not reported
Stream 3 - trtmt method - sequence 5: Not reported
Stream 3 - trtmt method - sequence 6: Not reported
Stream 3 - trtmt method - sequence 7: Not reported
Stream 3 - trtmt method - sequence 8: Not reported
Stream 3 - based on operating data: Not reported
Stream 4 - waste stream code: Not reported
Stream 4 - trtmt method - sequence 1: Not reported
Stream 4 - trtmt method - sequence 2: Not reported
Stream 4 - trtmt method - sequence 3: Not reported
Stream 4 - trtmt method - sequence 4: Not reported
Stream 4 - trtmt method - sequence 5: Not reported
Stream 4 - trtmt method - sequence 6: Not reported
Stream 4 - trtmt method - sequence 7: Not reported
Stream 4 - trtmt method - sequence 8: Not reported
Stream 4 - based on operating data: Not reported
Stream 5 - waste stream code: Not reported
Stream 5 - trtmt method - sequence 1: Not reported
Stream 5 - trtmt method - sequence 2: Not reported

Map ID
Direction
Distance
Elevation

MAP FINDINGS

Site

Database(s)

EDR ID Number
EPA ID Number

RAINIER RICHLITE CO (Continued)

1000891764

Stream 5 - trtmt method - sequence 3:	Not reported
Stream 5 - trtmt method - sequence 4:	Not reported
Stream 5 - trtmt method - sequence 5:	Not reported
Stream 5 - trtmt method - sequence 6:	Not reported
Stream 5 - trtmt method - sequence 7:	Not reported
Stream 5 - trtmt method - sequence 8:	Not reported
Stream 5 - based on operating data:	Not reported

TRI ID:	98421RNRPL624E1
Cas number:	000108952
Chemical name:	PHENOL
Classification:	TRI
Unit of measure:	Pounds
Metal ind:	NO
Revision code 1:	Not reported
Revision code 2:	Not reported
Maximum amount on site:	03
Fugitive air emissions - total release pounds:	NA
Fugitive air emissions - total release range code:	Not reported
Total fugitive air emissions:	0
Fugitive air emissions - basis of estimate:	Not reported
Stack air emissions - release pounds:	341
Stack air emissions - release range code:	Not reported
Total stack air emissions:	341
Stack air emissions - basis of estimate:	Other
Total air emissions:	341
Discharges to stream a - stream name:	Not reported
Total discharges to stream a:	Not reported
Discharges to stream a - basis of estimate:	Not reported
Discharges to stream a - % from stormwater:	Not reported
Discharges to stream b - stream name:	Not reported
Total discharges to stream b:	Not reported
Discharges to stream b - basis of estimate:	Not reported
Discharges to stream b - % from stormwater:	Not reported
Discharges to stream c - stream name:	Not reported
Total discharges to stream c:	Not reported
Discharges to stream c - basis of estimate:	Not reported
Discharges to stream c - % from stormwater:	Not reported
Discharges to stream d - stream name:	Not reported
Total discharges to stream d:	Not reported
Discharges to stream d - basis of estimate:	Not reported
Discharges to stream d - % from stormwater:	Not reported
Discharges to stream e - stream name:	Not reported
Total discharges to stream e:	Not reported
Discharges to stream e - basis of estimate:	Not reported
Discharges to stream e - % from stormwater:	Not reported
Discharges to stream f - stream name:	Not reported
Total discharges to stream f:	Not reported
Discharges to stream f - basis of estimate:	Not reported
Discharges to stream f - % from stormwater:	Not reported
Discharges to stream g - stream name:	Not reported
Total discharges to stream g:	Not reported
Discharges to stream g - basis of estimate:	Not reported
Discharges to stream g - % from stormwater:	Not reported
Total number of receiving streams:	0
Total surface water discharge:	0

Map ID
Direction
Distance
Elevation

MAP FINDINGS

Site

Database(s)

EDR ID Number
EPA ID Number

RAINIER RICHLITE CO (Continued)

1000891764

Total on-site underground inj - pounds:	0
On-site underground inj - basis of estimate:	Not reported
Total on-site ugrnd inj to cl i wells - pounds:	0
On-site underground inj to c1 i wells - basis of estimate:	Not reported
Total on-site ugrnd inj to cl ii-v wells - pounds:	0
On-site ugrnd inj to cl ii-v wells - basis of estimate:	Not reported
Total on-site underground injection:	0
Total on-site landfills:	0
On-site landfills - basis of estimate:	Not reported
Total on-site RCRA subtitle c landfills:	0
On-site RCRA subtitle c landfills - basis of estimate:	Not reported
Total other on-site landfills:	0
Other landfills - basis of estimate:	Not reported
Total on-site land treatment:	0
Land trtmt/appl farming - basis of estimate:	Not reported
Total surface impoundments:	0
Surface impoundment - basis of estimate:	Not reported
Total RCRA c surface impoundments:	0
RCRA c Surface impoundment - basis of estimate:	Not reported
Total other surface impoundments:	0
Other surface impoundment - basis of estimate:	Not reported
Total other disposal:	0
Other disposal - basis of estimate:	Not reported
Total on-site land releases:	0
Total on-site releases:	341
Off-site - POTW releases:	0
Off-site - storage only:	0
Off-site - solid/stab - metals:	0
Off-site - wastewater treatment release - metals:	0
Off-site - solid/stab - release - metals:	0
Off-site - wastewater treatment - metals:	0
Off-site - underground injection:	0
Off-site - underground injection - class 1 wells:	0
Off-site - underground injection - class ii-v wells:	0
Off-site - landfills/disposal surface impoundments:	0
Off-site - surface impoundment:	0
Off-site - RCRA subtitle c surface impoundments:	0
Off-site - other surface impoundments:	0
Off-site - other landfills:	0
Off-site - RCRA subtitle c landfills:	0
Off-site - disposal - land treatment:	0
Off-site - disposal - other land disposal:	0
Off-site - disposal - other off-site management:	0
Off-site - disposal - transfer to waste broker:	0
Off-site - disposal - unknown:	0
Total transferred off site for disposal:	0
Off-site - recycling - solvents/organics recovery:	0
Off-site - recycling -metals recovery:	0
Off-site - recycling - other reuse or recovery:	0
Off-site - recycling - acid regeneration:	0
Off-site - recycling - transfer to waste broker:	0
Total transferred off site for recycling:	0
Off-site - energy recovery:	0
Off-site - transfer to waste broker for energy recovery:	0
Total transferred off site for energy recovery:	0
Off-site - POTW treatment:	0
Off-site - solid/stab treatment - non metals:	0

Map ID
Direction
Distance
Elevation

MAP FINDINGS

Site

Database(s)

EDR ID Number
EPA ID Number

RAINIER RICHLITE CO (Continued)

1000891764

Off-site -incineration/thermal treatment:	0
Off-site - incineration/insignificant heat value:	0
Off-site - wastewater treatment - non-metals:	0
Off-site - other waste treatment:	0
Off-site - transfer to waste broker - waste treatment:	0
Total transferred off site for treatment:	0
Off-site - transfer to waste broker:	0
Total transferred off site for further waste management:	0
Total POTW transfer:	0
Energy recovery on site current year:	0
Recycled on site current year:	90588
Treated on site current year:	141543
Total on-site waste management:	232131
On-site energy recovery method 1:	Industrial Furnace
On-site energy recovery method 2:	Not reported
On-site energy recovery method 3:	Industrial Furnace
On-site energy recovery method 4:	Not reported
On-site recycling processes method 1:	Not Applicable
On-site recycling processes method 2:	Not reported
On-site recycling processes method 3:	Not reported
On-site recycling processes method 4:	Not reported
On-site recycling processes method 5:	Not reported
On-site recycling processes method 6:	Not reported
On-site recycling processes method 7:	Not reported
FRS Facility ID:	110001916767
Elemental Metal Included:	NO
Waste Rock Pile managed Indicator:	0
Waste Rock Quantity:	Not reported
Off Site - POTW Releases 81C:	0
Off Site - POTW Releases 81D:	0

Chemical Activities and Uses:

Cas number:	000108952
Document control number:	1318217178932
Chemical name:	PHENOL
Classification:	TRI
Unit of measure:	Pounds
Produce the chemical:	No
Import the chemical:	No
On-site use of the chemical:	No
Sale or distribution of the chemical:	No
As a byproduct:	No
As a manufactured impurity:	No
Used as a reactant:	Yes
P101 feedstocks:	No
P102 raw materials:	No
P103 intermediates:	No
P104 initiators:	No
P199 other:	No
Added as a formulation component:	Yes
P201 additives:	No
P202 dyes:	No
P203 reaction diluents:	No
P204 initiators:	No
P205 solvents:	No
P206 inhibitors:	No
P207 emulsifiers:	No
P208 surfactants:	No

Map ID
Direction
Distance
Elevation

MAP FINDINGS

Site

Database(s)

EDR ID Number
EPA ID Number

RAINIER RICHLITE CO (Continued)

1000891764

P209 lubricants:	No
P210 flame retardants:	No
P211 rheological modifiers:	No
P299 other:	No
Used as an article component:	No
Repackaging:	No
As a process impurity:	No
Processed / recycling:	No
Used as a chemical processing aid:	Yes
Z101 process solvents:	No
Z102 catalysts:	No
Z103 inhibitors:	No
Z104 initiators:	No
Z105 reaction terminators:	No
Z106 solution buffers:	No
Z199 other:	No
Used as a manufacturing aid:	No
Z201 process lubricants:	No
Z202 metalworking fluids:	No
Z203 coolants:	No
Z204 refrigerants:	No
Z205 hydraulic fluids:	No
Z299 other:	No
Ancillary or other use:	No
Z301 cleaner:	No
Z302 degreaser:	No
Z303 lubricant:	No
Z304 fuel:	No
Z305 flame retardant:	No
Z306 waste treatment:	No
Z307 water treatment:	No
Z308 construction materials:	No
Z399 other:	No
Submitted Facility Name:	RAINIER PLYWOOD CO
Submitted Street:	624 E 15TH ST
Submitted City:	TACOMA
Submitted County:	PIERCE
Submitted State:	WA
Submitted Zip Code:	98421
Submitted BIA Code:	Not reported
Submitted Tribe Name:	Not reported
Submitted Parent Company Name:	Not reported
Submitted Parent Company DB Number:	Not reported
Submitted Standardized Parent Company Name:	NA
Submitted Primary NAICS Code:	322299
Submitted Industry Code:	322
Submitted Industry Name:	Paper
Industry Code:	322
Industry Name:	Paper
Last year the facility reported:	2018
First year the facility reported:	2001
Number of forms submitted:	3
Total number of forms submitted:	54

Detailed Source Reduction Activities and Methods:

Cas number: 000108952

Map ID
Direction
Distance
Elevation

MAP FINDINGS

Site

Database(s)

EDR ID Number
EPA ID Number

RAINIER RICHLITE CO (Continued)

1000891764

Document control number:	1318217178932
Chemical name:	PHENOL
Classification:	TRI
Unit of measure:	Pounds
On-site limited releases - prior year:	0
On-site limited releases - current year:	0
On-site limited releases - following year:	0
On-site limited releases - 2nd-following year:	0
Other on-site releases - prior year:	330
Other on-site releases - current year:	341
Other on-site releases - following year:	375
Other on-site releases - 2nd-following year:	360
Off-site limited releases - prior year:	0
Off-site limited releases - current year:	0
Off-site limited releases - following year:	0
Off-site limited releases - 2nd-following year:	0
Other off-site releases - previous year:	0
Other off-site releases - current year:	0
Other off-site releases - following year:	0
Other off-site releases - 2nd-following year:	0
Energy recovery on site prior year:	91910
Energy recovery on site current year:	90588
Energy recovery on site following year:	99646
Energy recovery on site 2nd-following year:	95466
Energy recovery off site prior year:	0
Energy recovery off site current year:	0
Energy recovery off site following year:	0
Energy recovery off site 2nd-following year:	0
Quantity recycled on site prior year:	0
Quantity recycled on site current year:	0
Quantity recycled on site following year:	0
Quantity recycled on site 2nd-following year:	0
Quantity recycled off site prior year:	0
Quantity recycled off site current year:	0
Quantity recycled off site following year:	0
Quantity recycled off site 2nd-following year:	0
Quantity treated on site prior year:	143610
Quantity treated on site current year:	141543
Quantity treated on site following year:	155697
Quantity treated on site 2nd-following year:	151234
Quantity treated off site prior year:	0
Quantity treated off site current year:	0
Quantity treated off site following year:	0
Quantity treated off site 2nd-following year:	0
Catastrophic releases or other one-time events:	Not reported
Prod ratio/activity index:	1
Prod ratio or activity:	PRODUCTION
1st SR reduction activity:	NA-Na
1st SR activity ID meth code and desc 1:	Not reported
1st SR activity ID meth code and desc 2:	Not reported
1st SR activity ID meth code and desc 3:	Not reported
EST Ann REDN 1st source REDN act code and desc:	Not reported
2nd SR activity code and desc:	Not reported
2nd SR activity ID meth code and desc 1:	Not reported
2nd SR activity ID meth code and desc 2:	Not reported
2nd SR activity ID meth code and desc 3:	Not reported
EST Ann REDN 2nd source REDN act code and desc:	Not reported

Map ID
Direction
Distance
Elevation

MAP FINDINGS

Site

Database(s)

EDR ID Number
EPA ID Number

RAINIER RICHLITE CO (Continued)

1000891764

3rd SR activity code and desc:	Not reported
3rd SR activity ID meth code and desc 1:	Not reported
3rd SR activity ID meth code and desc 2:	Not reported
3rd SR activity ID meth code and desc 3:	Not reported
EST Ann REDN 3rd source REDN act code and desc:	Not reported
4th SR activity code and desc:	Not reported
4th SR activity ID meth code and desc 1:	Not reported
4th SR activity ID meth code and desc 2:	Not reported
4th SR activity ID meth code and desc 3:	Not reported
EST Ann REDN 4th source REDN act code and desc:	Not reported

Detailed On-site Waste Treatment Methods and Efficiency:

Cas number:	000108952
Document control number:	1318217178932
Chemical name:	PHENOL
Classification:	TRI
Unit of measure:	Pounds
Stream 1 - waste stream code:	Gaseous (gases, vapors, airborne particulates)
Stream 1 - trtmt method - sequence 1:	Incineration--thermal destruction other than use as a fuel
Stream 1 - trtmt method - sequence 2:	Not reported
Stream 1 - trtmt method - sequence 3:	Not reported
Stream 1 - trtmt method - sequence 4:	Not reported
Stream 1 - trtmt method - sequence 5:	Not reported
Stream 1 - trtmt method - sequence 6:	Not reported
Stream 1 - trtmt method - sequence 7:	Not reported
Stream 1 - trtmt method - sequence 8:	Not reported
Stream 1 - based on operating data:	NO
Stream 2 - waste stream code:	Not reported
Stream 2 - trtmt method - sequence 1:	Not reported
Stream 2 - trtmt method - sequence 2:	Not reported
Stream 2 - trtmt method - sequence 3:	Not reported
Stream 2 - trtmt method - sequence 4:	Not reported
Stream 2 - trtmt method - sequence 5:	Not reported
Stream 2 - trtmt method - sequence 6:	Not reported
Stream 2 - trtmt method - sequence 7:	Not reported
Stream 2 - trtmt method - sequence 8:	Not reported
Stream 2 - based on operating data:	Not reported
Stream 3 - waste stream code:	Not reported
Stream 3 - trtmt method - sequence 1:	Not reported
Stream 3 - trtmt method - sequence 2:	Not reported
Stream 3 - trtmt method - sequence 3:	Not reported
Stream 3 - trtmt method - sequence 4:	Not reported
Stream 3 - trtmt method - sequence 5:	Not reported
Stream 3 - trtmt method - sequence 6:	Not reported
Stream 3 - trtmt method - sequence 7:	Not reported
Stream 3 - trtmt method - sequence 8:	Not reported
Stream 3 - based on operating data:	Not reported
Stream 4 - waste stream code:	Not reported
Stream 4 - trtmt method - sequence 1:	Not reported
Stream 4 - trtmt method - sequence 2:	Not reported
Stream 4 - trtmt method - sequence 3:	Not reported
Stream 4 - trtmt method - sequence 4:	Not reported
Stream 4 - trtmt method - sequence 5:	Not reported
Stream 4 - trtmt method - sequence 6:	Not reported
Stream 4 - trtmt method - sequence 7:	Not reported
Stream 4 - trtmt method - sequence 8:	Not reported
Stream 4 - based on operating data:	Not reported

Map ID
Direction
Distance
Elevation

MAP FINDINGS

Site

Database(s)

EDR ID Number
EPA ID Number

RAINIER RICHLITE CO (Continued)

1000891764

Stream 5 - waste stream code:	Not reported
Stream 5 - trtmt method - sequence 1:	Not reported
Stream 5 - trtmt method - sequence 2:	Not reported
Stream 5 - trtmt method - sequence 3:	Not reported
Stream 5 - trtmt method - sequence 4:	Not reported
Stream 5 - trtmt method - sequence 5:	Not reported
Stream 5 - trtmt method - sequence 6:	Not reported
Stream 5 - trtmt method - sequence 7:	Not reported
Stream 5 - trtmt method - sequence 8:	Not reported
Stream 5 - based on operating data:	Not reported

ICIS:

Enforcement Action ID:	WAPSCA0000530530021800054
FRS ID:	110001916767
Action Name:	RAINIER RICHLITE CO 530530021800054
Facility Name:	RAINIER RICHLITE CO
Facility Address:	624 E 15TH ST TACOMA, WA 98421
Enforcement Action Type:	Notice of Violation
Facility County:	PIERCE
Program System Acronym:	AIR
Enforcement Action Forum Desc:	Administrative - Informal
EA Type Code:	NOV
Facility SIC Code:	Not reported
Federal Facility ID:	Not reported
Latitude in Decimal Degrees:	47.25062
Longitude in Decimal Degrees:	-122.42487
Permit Type Desc:	Not reported
Program System Acronym:	WAPSC0005305300218
Facility NAICS Code:	322220
Tribal Land Code:	Not reported

Enforcement Action ID:	WAPSCA0000530530021800040
FRS ID:	110001916767
Action Name:	RAINIER RICHLITE CO 530530021800040
Facility Name:	RAINIER RICHLITE CO
Facility Address:	624 E 15TH ST TACOMA, WA 98421
Enforcement Action Type:	Administrative Order
Facility County:	PIERCE
Program System Acronym:	AIR
Enforcement Action Forum Desc:	Administrative - Formal
EA Type Code:	SCAAAO
Facility SIC Code:	Not reported
Federal Facility ID:	Not reported
Latitude in Decimal Degrees:	47.25062
Longitude in Decimal Degrees:	-122.42487
Permit Type Desc:	Not reported
Program System Acronym:	WAPSC0005305300218
Facility NAICS Code:	322220
Tribal Land Code:	Not reported

Enforcement Action ID:	WAPSCA0000530530021800036
FRS ID:	110001916767
Action Name:	RAINIER RICHLITE CO 530530021800036
Facility Name:	RAINIER RICHLITE CO

Map ID
Direction
Distance
Elevation

MAP FINDINGS

Site

Database(s)

EDR ID Number
EPA ID Number

RAINIER RICHLITE CO (Continued)

1000891764

Facility Address: 624 E 15TH ST
TACOMA, WA 98421

Enforcement Action Type: Notice of Violation

Facility County: PIERCE

Program System Acronym: AIR

Enforcement Action Forum Desc: Administrative - Informal

EA Type Code: NOV

Facility SIC Code: Not reported

Federal Facility ID: Not reported

Latitude in Decimal Degrees: 47.25062

Longitude in Decimal Degrees: -122.42487

Permit Type Desc: Not reported

Program System Acronym: WAPSC0005305300218

Facility NAICS Code: 322220

Tribal Land Code: Not reported

Enforcement Action ID: WAPSCA0000530530021800027

FRS ID: 110001916767

Action Name: RAINIER RICHLITE CO 530530021800027

Facility Name: RAINIER RICHLITE CO

Facility Address: 624 E 15TH ST
TACOMA, WA 98421

Enforcement Action Type: Administrative Order

Facility County: PIERCE

Program System Acronym: AIR

Enforcement Action Forum Desc: Administrative - Formal

EA Type Code: SCAAAO

Facility SIC Code: Not reported

Federal Facility ID: Not reported

Latitude in Decimal Degrees: 47.25062

Longitude in Decimal Degrees: -122.42487

Permit Type Desc: Not reported

Program System Acronym: WAPSC0005305300218

Facility NAICS Code: 322220

Tribal Land Code: Not reported

Enforcement Action ID: WAPSCA0000530530021800024

FRS ID: 110001916767

Action Name: RAINIER RICHLITE CO 530530021800024

Facility Name: RAINIER RICHLITE CO

Facility Address: 624 E 15TH ST
TACOMA, WA 98421

Enforcement Action Type: Administrative Order

Facility County: PIERCE

Program System Acronym: AIR

Enforcement Action Forum Desc: Administrative - Formal

EA Type Code: SCAAAO

Facility SIC Code: Not reported

Federal Facility ID: Not reported

Latitude in Decimal Degrees: 47.25062

Longitude in Decimal Degrees: -122.42487

Permit Type Desc: Not reported

Program System Acronym: WAPSC0005305300218

Facility NAICS Code: 322220

Tribal Land Code: Not reported

Enforcement Action ID: WAPSCA0000530530021800019

Map ID
Direction
Distance
Elevation

MAP FINDINGS

Site

Database(s)

EDR ID Number
EPA ID Number

RAINIER RICHLITE CO (Continued)

1000891764

FRS ID: 110001916767
Action Name: RAINIER RICHLITE CO 530530021800019
Facility Name: RAINIER RICHLITE CO
Facility Address: 624 E 15TH ST
TACOMA, WA 98421
Enforcement Action Type: Notice of Violation
Facility County: PIERCE
Program System Acronym: AIR
Enforcement Action Forum Desc: Administrative - Informal
EA Type Code: NOV
Facility SIC Code: Not reported
Federal Facility ID: Not reported
Latitude in Decimal Degrees: 47.25062
Longitude in Decimal Degrees: -122.42487
Permit Type Desc: Not reported
Program System Acronym: WAPSC0005305300218
Facility NAICS Code: 322220
Tribal Land Code: Not reported

Enforcement Action ID: WAPSCA0000530530021800018
FRS ID: 110001916767
Action Name: RAINIER RICHLITE CO 530530021800018
Facility Name: RAINIER RICHLITE CO
Facility Address: 624 E 15TH ST
TACOMA, WA 98421
Enforcement Action Type: Notice of Violation
Facility County: PIERCE
Program System Acronym: AIR
Enforcement Action Forum Desc: Administrative - Informal
EA Type Code: NOV
Facility SIC Code: Not reported
Federal Facility ID: Not reported
Latitude in Decimal Degrees: 47.25062
Longitude in Decimal Degrees: -122.42487
Permit Type Desc: Not reported
Program System Acronym: WAPSC0005305300218
Facility NAICS Code: 322220
Tribal Land Code: Not reported

Enforcement Action ID: WAPSCA0000530530021800016
FRS ID: 110001916767
Action Name: RAINIER RICHLITE CO 530530021800016
Facility Name: RAINIER RICHLITE CO
Facility Address: 624 E 15TH ST
TACOMA, WA 98421
Enforcement Action Type: Notice of Violation
Facility County: PIERCE
Program System Acronym: AIR
Enforcement Action Forum Desc: Administrative - Informal
EA Type Code: NOV
Facility SIC Code: Not reported
Federal Facility ID: Not reported
Latitude in Decimal Degrees: 47.25062
Longitude in Decimal Degrees: -122.42487
Permit Type Desc: Not reported
Program System Acronym: WAPSC0005305300218
Facility NAICS Code: 322220

Map ID
Direction
Distance
Elevation

MAP FINDINGS

Site

Database(s)

EDR ID Number
EPA ID Number

RAINIER RICHLITE CO (Continued)

1000891764

Tribal Land Code: Not reported

Enforcement Action ID: WAPSCA0000530530021800014
FRS ID: 110001916767
Action Name: RAINIER RICHLITE CO 530530021800014
Facility Name: RAINIER RICHLITE CO
Facility Address: 624 E 15TH ST
TACOMA, WA 98421

Enforcement Action Type: Notice of Violation
Facility County: PIERCE
Program System Acronym: AIR
Enforcement Action Forum Desc: Administrative - Informal
EA Type Code: NOV
Facility SIC Code: Not reported
Federal Facility ID: Not reported
Latitude in Decimal Degrees: 47.25062
Longitude in Decimal Degrees: -122.42487
Permit Type Desc: Not reported
Program System Acronym: WAPSC0005305300218
Facility NAICS Code: 322220
Tribal Land Code: Not reported

Enforcement Action ID: WAPSCA0000530530021800011
FRS ID: 110001916767
Action Name: RAINIER RICHLITE CO 530530021800011
Facility Name: RAINIER RICHLITE CO
Facility Address: 624 E 15TH ST
TACOMA, WA 98421

Enforcement Action Type: Notice of Violation
Facility County: PIERCE
Program System Acronym: AIR
Enforcement Action Forum Desc: Administrative - Informal
EA Type Code: NOV
Facility SIC Code: Not reported
Federal Facility ID: Not reported
Latitude in Decimal Degrees: 47.25062
Longitude in Decimal Degrees: -122.42487
Permit Type Desc: Not reported
Program System Acronym: WAPSC0005305300218
Facility NAICS Code: 322220
Tribal Land Code: Not reported

Enforcement Action ID: WAPSCA0000530530021800010
FRS ID: 110001916767
Action Name: RAINIER RICHLITE CO 530530021800010
Facility Name: RAINIER RICHLITE CO
Facility Address: 624 E 15TH ST
TACOMA, WA 98421

Enforcement Action Type: Notice of Violation
Facility County: PIERCE
Program System Acronym: AIR
Enforcement Action Forum Desc: Administrative - Informal
EA Type Code: NOV
Facility SIC Code: Not reported
Federal Facility ID: Not reported
Latitude in Decimal Degrees: 47.25062
Longitude in Decimal Degrees: -122.42487

Map ID
Direction
Distance
Elevation

MAP FINDINGS

Site

Database(s)

EDR ID Number
EPA ID Number

RAINIER RICHLITE CO (Continued)

1000891764

Permit Type Desc: Not reported
Program System Acronym: WAPSC0005305300218
Facility NAICS Code: 322220
Tribal Land Code: Not reported

Enforcement Action ID: WAPSCA0000530530021800009
FRS ID: 110001916767
Action Name: RAINIER RICHLITE CO 530530021800009
Facility Name: RAINIER RICHLITE CO
Facility Address: 624 E 15TH ST
TACOMA, WA 98421

Enforcement Action Type: Notice of Violation
Facility County: PIERCE
Program System Acronym: AIR
Enforcement Action Forum Desc: Administrative - Informal
EA Type Code: NOV
Facility SIC Code: Not reported
Federal Facility ID: Not reported
Latitude in Decimal Degrees: 47.25062
Longitude in Decimal Degrees: -122.42487
Permit Type Desc: Not reported
Program System Acronym: WAPSC0005305300218
Facility NAICS Code: 322220
Tribal Land Code: Not reported

Enforcement Action ID: WAPSCA0000530530021800007
FRS ID: 110001916767
Action Name: RAINIER RICHLITE CO 530530021800007
Facility Name: RAINIER RICHLITE CO
Facility Address: 624 E 15TH ST
TACOMA, WA 98421

Enforcement Action Type: Notice of Violation
Facility County: PIERCE
Program System Acronym: AIR
Enforcement Action Forum Desc: Administrative - Informal
EA Type Code: NOV
Facility SIC Code: Not reported
Federal Facility ID: Not reported
Latitude in Decimal Degrees: 47.25062
Longitude in Decimal Degrees: -122.42487
Permit Type Desc: Not reported
Program System Acronym: WAPSC0005305300218
Facility NAICS Code: 322220
Tribal Land Code: Not reported

Enforcement Action ID: WAPSCA0000530530021800003
FRS ID: 110001916767
Action Name: RAINIER RICHLITE CO 530530021800003
Facility Name: RAINIER RICHLITE CO
Facility Address: 624 E 15TH ST
TACOMA, WA 98421

Enforcement Action Type: Notice of Violation
Facility County: PIERCE
Program System Acronym: AIR
Enforcement Action Forum Desc: Administrative - Informal
EA Type Code: NOV
Facility SIC Code: Not reported

Map ID
Direction
Distance
Elevation

MAP FINDINGS

Site

Database(s)

EDR ID Number
EPA ID Number

RAINIER RICHLITE CO (Continued)

1000891764

Federal Facility ID: Not reported
Latitude in Decimal Degrees: 47.25062
Longitude in Decimal Degrees: -122.42487
Permit Type Desc: Not reported
Program System Acronym: WAPSC0005305300218
Facility NAICS Code: 322220
Tribal Land Code: Not reported

Enforcement Action ID: 10-2006-0346
FRS ID: 110001916767
Action Name: RAINIER PLYWOOD CO DBA RICHLITE CO
Facility Name: RICHLITE
Facility Address: 624 E 15TH STREET
TACOMA, WA 98421

Enforcement Action Type: EPCRA 325 Action For Penalty
Facility County: PIERCE
Program System Acronym: ICIS
Enforcement Action Forum Desc: Administrative - Formal
EA Type Code: 325
Facility SIC Code: Not reported
Federal Facility ID: Not reported
Latitude in Decimal Degrees: 47.2508
Longitude in Decimal Degrees: -122.424
Permit Type Desc: Not reported
Program System Acronym: 200000371
Facility NAICS Code: Not reported
Tribal Land Code: Not reported

Facility Name: RAINIER PLYWOOD CO
Address: 624 E 15TH ST
Tribal Indicator: N
Fed Facility: No
NAIC Code: Not reported
SIC Code: Not reported

Facility Name: RAINIER PLYWOOD CO
Address: 624 E 15TH ST
Tribal Indicator: N
Fed Facility: No
NAIC Code: Not reported
SIC Code: Not reported

Facility Name: RAINIER PLYWOOD CO
Address: 624 E 15TH ST
Tribal Indicator: N
Fed Facility: No
NAIC Code: Not reported
SIC Code: Not reported

Facility Name: RAINIER PLYWOOD CO
Address: 624 E 15TH ST
Tribal Indicator: N
Fed Facility: No
NAIC Code: Not reported
SIC Code: Not reported

Map ID
Direction
Distance
Elevation

MAP FINDINGS

Site

Database(s)

EDR ID Number
EPA ID Number

RAINIER RICHLITE CO (Continued)

1000891764

Facility Name: RAINIER PLYWOOD CO
Address: 624 E 15TH ST
Tribal Indicator: N
Fed Facility: No
NAIC Code: Not reported
SIC Code: Not reported

Facility Name: RAINIER PLYWOOD CO
Address: 624 E 15TH ST
Tribal Indicator: N
Fed Facility: No
NAIC Code: Not reported
SIC Code: Not reported

Facility Name: RAINIER PLYWOOD CO
Address: 624 E 15TH ST
Tribal Indicator: N
Fed Facility: No
NAIC Code: Not reported
SIC Code: Not reported

Facility Name: RAINIER PLYWOOD CO
Address: 624 E 15TH ST
Tribal Indicator: N
Fed Facility: No
NAIC Code: Not reported
SIC Code: Not reported

US AIRS (AFS):

Envid: 1000891764
Region Code: 10
County Code: WA053
Programmatic ID: AIR WAPSC0005305300218
Facility Registry ID: 110001916767
D and B Number: Not reported
Facility Site Name: RAINIER RICHLITE CO
Primary SIC Code: Not reported
NAICS Code: 322220
Default Air Classification Code: MAJ
Facility Type of Ownership Code: POF
Air CMS Category Code: SMI
HPV Status: Not reported

US AIRS (AFS):

Region Code: 10
Programmatic ID: AIR WAPSC0005305300218
Facility Registry ID: 110001916767
Air Operating Status Code: OPR
Default Air Classification Code: MAJ
Air Program: Federally-Enforceable State Operating Permit - Non Title V
Activity Date: 2014-10-21 00:00:00
Activity Status Date: 2014-12-11 17:03:40
Activity Group: Compliance Monitoring
Activity Type: Inspection/Evaluation
Activity Status: Active

Region Code: 10

Map ID
Direction
Distance
Elevation

MAP FINDINGS

Site

Database(s)

EDR ID Number
EPA ID Number

RAINIER RICHLITE CO (Continued)

1000891764

Programmatic ID: AIR WAPSC0005305300218
Facility Registry ID: 110001916767
Air Operating Status Code: OPR
Default Air Classification Code: MAJ
Air Program: Federally-Enforceable State Operating Permit - Non Title V
Activity Date: 2015-08-24 00:00:00
Activity Status Date: 2015-09-11 16:55:19
Activity Group: Compliance Monitoring
Activity Type: Inspection/Evaluation
Activity Status: Active

Region Code: 10
Programmatic ID: AIR WAPSC0005305300218
Facility Registry ID: 110001916767
Air Operating Status Code: OPR
Default Air Classification Code: MAJ
Air Program: Federally-Enforceable State Operating Permit - Non Title V
Activity Date: 2016-05-26 00:00:00
Activity Status Date: 2016-07-08 16:32:09
Activity Group: Compliance Monitoring
Activity Type: Inspection/Evaluation
Activity Status: Active

Region Code: 10
Programmatic ID: AIR WAPSC0005305300218
Facility Registry ID: 110001916767
Air Operating Status Code: OPR
Default Air Classification Code: MAJ
Air Program: Federally-Enforceable State Operating Permit - Non Title V
Activity Date: 2011-05-23 00:00:00
Activity Status Date: Not reported
Activity Group: Compliance Monitoring
Activity Type: Inspection/Evaluation
Activity Status: Not reported

Region Code: 10
Programmatic ID: AIR WAPSC0005305300218
Facility Registry ID: 110001916767
Air Operating Status Code: OPR
Default Air Classification Code: MAJ
Air Program: Federally-Enforceable State Operating Permit - Non Title V
Activity Date: 2011-05-24 00:00:00
Activity Status Date: Not reported
Activity Group: Compliance Monitoring
Activity Type: Inspection/Evaluation
Activity Status: Not reported

Region Code: 10
Programmatic ID: AIR WAPSC0005305300218
Facility Registry ID: 110001916767
Air Operating Status Code: OPR
Default Air Classification Code: MAJ
Air Program: Federally-Enforceable State Operating Permit - Non Title V
Activity Date: 2011-11-29 00:00:00
Activity Status Date: Not reported
Activity Group: Compliance Monitoring
Activity Type: Inspection/Evaluation

Map ID
Direction
Distance
Elevation

MAP FINDINGS

Site

Database(s)

EDR ID Number
EPA ID Number

RAINIER RICHLITE CO (Continued)

1000891764

Activity Status: Not reported

Region Code: 10
Programmatic ID: AIR WAPSC0005305300218
Facility Registry ID: 110001916767
Air Operating Status Code: OPR
Default Air Classification Code: MAJ
Air Program: Federally-Enforceable State Operating Permit - Non Title V
Activity Date: 2012-05-25 00:00:00
Activity Status Date: Not reported
Activity Group: Compliance Monitoring
Activity Type: Inspection/Evaluation
Activity Status: Not reported

Region Code: 10
Programmatic ID: AIR WAPSC0005305300218
Facility Registry ID: 110001916767
Air Operating Status Code: OPR
Default Air Classification Code: MAJ
Air Program: Federally-Enforceable State Operating Permit - Non Title V
Activity Date: 2012-06-06 00:00:00
Activity Status Date: Not reported
Activity Group: Compliance Monitoring
Activity Type: Inspection/Evaluation
Activity Status: Not reported

Region Code: 10
Programmatic ID: AIR WAPSC0005305300218
Facility Registry ID: 110001916767
Air Operating Status Code: OPR
Default Air Classification Code: MAJ
Air Program: Federally-Enforceable State Operating Permit - Non Title V
Activity Date: 2013-01-31 00:00:00
Activity Status Date: Not reported
Activity Group: Compliance Monitoring
Activity Type: Inspection/Evaluation
Activity Status: Not reported

Region Code: 10
Programmatic ID: AIR WAPSC0005305300218
Facility Registry ID: 110001916767
Air Operating Status Code: OPR
Default Air Classification Code: MAJ
Air Program: Federally-Enforceable State Operating Permit - Non Title V
Activity Date: 2013-02-20 00:00:00
Activity Status Date: Not reported
Activity Group: Compliance Monitoring
Activity Type: Inspection/Evaluation
Activity Status: Not reported

Region Code: 10
Programmatic ID: AIR WAPSC0005305300218
Facility Registry ID: 110001916767
Air Operating Status Code: OPR
Default Air Classification Code: MAJ
Air Program: Federally-Enforceable State Operating Permit - Non Title V
Activity Date: 2013-03-14 00:00:00

Map ID
Direction
Distance
Elevation

MAP FINDINGS

Site

Database(s)

EDR ID Number
EPA ID Number

RAINIER RICHLITE CO (Continued)

1000891764

Activity Status Date: Not reported
Activity Group: Compliance Monitoring
Activity Type: Inspection/Evaluation
Activity Status: Not reported

Region Code: 10
Programmatic ID: AIR WAPSC0005305300218
Facility Registry ID: 110001916767
Air Operating Status Code: OPR
Default Air Classification Code: MAJ
Air Program: Federally-Enforceable State Operating Permit - Non Title V
Activity Date: 2013-04-02 00:00:00
Activity Status Date: Not reported
Activity Group: Compliance Monitoring
Activity Type: Inspection/Evaluation
Activity Status: Not reported

Region Code: 10
Programmatic ID: AIR WAPSC0005305300218
Facility Registry ID: 110001916767
Air Operating Status Code: OPR
Default Air Classification Code: MAJ
Air Program: Federally-Enforceable State Operating Permit - Non Title V
Activity Date: 2013-09-13 00:00:00
Activity Status Date: Not reported
Activity Group: Compliance Monitoring
Activity Type: Inspection/Evaluation
Activity Status: Not reported

Region Code: 10
Programmatic ID: AIR WAPSC0005305300218
Facility Registry ID: 110001916767
Air Operating Status Code: OPR
Default Air Classification Code: MAJ
Air Program: Federally-Enforceable State Operating Permit - Non Title V
Activity Date: 2013-09-26 00:00:00
Activity Status Date: Not reported
Activity Group: Compliance Monitoring
Activity Type: Inspection/Evaluation
Activity Status: Not reported

Region Code: 10
Programmatic ID: AIR WAPSC0005305300218
Facility Registry ID: 110001916767
Air Operating Status Code: OPR
Default Air Classification Code: MAJ
Air Program: Federally-Enforceable State Operating Permit - Non Title V
Activity Date: 2013-10-01 00:00:00
Activity Status Date: Not reported
Activity Group: Compliance Monitoring
Activity Type: Inspection/Evaluation
Activity Status: Not reported

Region Code: 10
Programmatic ID: AIR WAPSC0005305300218
Facility Registry ID: 110001916767
Air Operating Status Code: OPR

Map ID
Direction
Distance
Elevation

MAP FINDINGS

Site

Database(s)

EDR ID Number
EPA ID Number

RAINIER RICHLITE CO (Continued)

1000891764

Default Air Classification Code: MAJ
Air Program: Federally-Enforceable State Operating Permit - Non Title V
Activity Date: 2014-04-30 00:00:00
Activity Status Date: Not reported
Activity Group: Compliance Monitoring
Activity Type: Inspection/Evaluation
Activity Status: Not reported

Region Code: 10
Programmatic ID: AIR WAPSC0005305300218
Facility Registry ID: 110001916767
Air Operating Status Code: OPR
Default Air Classification Code: MAJ
Air Program: Federally-Enforceable State Operating Permit - Non Title V
Activity Date: 2014-05-05 00:00:00
Activity Status Date: Not reported
Activity Group: Compliance Monitoring
Activity Type: Inspection/Evaluation
Activity Status: Not reported

Region Code: 10
Programmatic ID: AIR WAPSC0005305300218
Facility Registry ID: 110001916767
Air Operating Status Code: OPR
Default Air Classification Code: MAJ
Air Program: Federally-Enforceable State Operating Permit - Non Title V
Activity Date: 2012-06-07 00:00:00
Activity Status Date: 2012-06-07 00:00:00
Activity Group: Enforcement Action
Activity Type: Administrative - Informal
Activity Status: Achieved

Region Code: 10
Programmatic ID: AIR WAPSC0005305300218
Facility Registry ID: 110001916767
Air Operating Status Code: OPR
Default Air Classification Code: MAJ
Air Program: State Implementation Plan for National Primary and Secondary Ambient Air Quality Standards
Activity Date: Not reported
Activity Status Date: 2005-12-16 00:00:00
Activity Group: Case File
Activity Type: Case File
Activity Status: Resolved

Region Code: 10
Programmatic ID: AIR WAPSC0005305300218
Facility Registry ID: 110001916767
Air Operating Status Code: OPR
Default Air Classification Code: MAJ
Air Program: State Implementation Plan for National Primary and Secondary Ambient Air Quality Standards
Activity Date: 1998-02-23 00:00:00
Activity Status Date: Not reported
Activity Group: Compliance Monitoring
Activity Type: Inspection/Evaluation
Activity Status: Not reported

Region Code: 10

Map ID
Direction
Distance
Elevation

MAP FINDINGS

Site

Database(s)

EDR ID Number
EPA ID Number

RAINIER RICHLITE CO (Continued)

1000891764

Programmatic ID: AIR WAPSC0005305300218
Facility Registry ID: 110001916767
Air Operating Status Code: OPR
Default Air Classification Code: MAJ
Air Program: State Implementation Plan for National Primary and Secondary Ambient Air Quality Standards
Activity Date: 2004-03-29 00:00:00
Activity Status Date: Not reported
Activity Group: Compliance Monitoring
Activity Type: Inspection/Evaluation
Activity Status: Not reported

Region Code: 10
Programmatic ID: AIR WAPSC0005305300218
Facility Registry ID: 110001916767
Air Operating Status Code: OPR
Default Air Classification Code: MAJ
Air Program: State Implementation Plan for National Primary and Secondary Ambient Air Quality Standards
Activity Date: 2004-09-30 00:00:00
Activity Status Date: Not reported
Activity Group: Compliance Monitoring
Activity Type: Inspection/Evaluation
Activity Status: Not reported

Region Code: 10
Programmatic ID: AIR WAPSC0005305300218
Facility Registry ID: 110001916767
Air Operating Status Code: OPR
Default Air Classification Code: MAJ
Air Program: State Implementation Plan for National Primary and Secondary Ambient Air Quality Standards
Activity Date: 2005-01-24 00:00:00
Activity Status Date: Not reported
Activity Group: Compliance Monitoring
Activity Type: Inspection/Evaluation
Activity Status: Not reported

Region Code: 10
Programmatic ID: AIR WAPSC0005305300218
Facility Registry ID: 110001916767
Air Operating Status Code: OPR
Default Air Classification Code: MAJ
Air Program: State Implementation Plan for National Primary and Secondary Ambient Air Quality Standards
Activity Date: 2005-04-26 00:00:00
Activity Status Date: Not reported
Activity Group: Compliance Monitoring
Activity Type: Inspection/Evaluation
Activity Status: Not reported

Region Code: 10
Programmatic ID: AIR WAPSC0005305300218
Facility Registry ID: 110001916767
Air Operating Status Code: OPR
Default Air Classification Code: MAJ
Air Program: State Implementation Plan for National Primary and Secondary Ambient Air Quality Standards
Activity Date: 2005-05-26 00:00:00
Activity Status Date: Not reported
Activity Group: Compliance Monitoring
Activity Type: Inspection/Evaluation

Map ID
Direction
Distance
Elevation

MAP FINDINGS

Site

Database(s)

EDR ID Number
EPA ID Number

RAINIER RICHLITE CO (Continued)

1000891764

Activity Status:	Not reported
Region Code:	10
Programmatic ID:	AIR WAPSC0005305300218
Facility Registry ID:	110001916767
Air Operating Status Code:	OPR
Default Air Classification Code:	MAJ
Air Program:	State Implementation Plan for National Primary and Secondary Ambient Air Quality Standards
Activity Date:	2005-07-19 00:00:00
Activity Status Date:	Not reported
Activity Group:	Compliance Monitoring
Activity Type:	Inspection/Evaluation
Activity Status:	Not reported
Region Code:	10
Programmatic ID:	AIR WAPSC0005305300218
Facility Registry ID:	110001916767
Air Operating Status Code:	OPR
Default Air Classification Code:	MAJ
Air Program:	State Implementation Plan for National Primary and Secondary Ambient Air Quality Standards
Activity Date:	2005-08-09 00:00:00
Activity Status Date:	Not reported
Activity Group:	Compliance Monitoring
Activity Type:	Inspection/Evaluation
Activity Status:	Not reported
Region Code:	10
Programmatic ID:	AIR WAPSC0005305300218
Facility Registry ID:	110001916767
Air Operating Status Code:	OPR
Default Air Classification Code:	MAJ
Air Program:	State Implementation Plan for National Primary and Secondary Ambient Air Quality Standards
Activity Date:	2005-09-16 00:00:00
Activity Status Date:	Not reported
Activity Group:	Compliance Monitoring
Activity Type:	Inspection/Evaluation
Activity Status:	Not reported
Region Code:	10
Programmatic ID:	AIR WAPSC0005305300218
Facility Registry ID:	110001916767
Air Operating Status Code:	OPR
Default Air Classification Code:	MAJ
Air Program:	State Implementation Plan for National Primary and Secondary Ambient Air Quality Standards
Activity Date:	2005-09-26 00:00:00
Activity Status Date:	Not reported
Activity Group:	Compliance Monitoring
Activity Type:	Inspection/Evaluation
Activity Status:	Not reported
Region Code:	10
Programmatic ID:	AIR WAPSC0005305300218
Facility Registry ID:	110001916767
Air Operating Status Code:	OPR
Default Air Classification Code:	MAJ
Air Program:	State Implementation Plan for National Primary and Secondary Ambient Air Quality Standards
Activity Date:	2006-03-09 00:00:00

Map ID
Direction
Distance
Elevation

MAP FINDINGS

Site

Database(s)

EDR ID Number
EPA ID Number

RAINIER RICHLITE CO (Continued)

1000891764

Activity Status Date: Not reported
Activity Group: Compliance Monitoring
Activity Type: Inspection/Evaluation
Activity Status: Not reported

Region Code: 10
Programmatic ID: AIR WAPSC0005305300218
Facility Registry ID: 110001916767
Air Operating Status Code: OPR
Default Air Classification Code: MAJ
Air Program: State Implementation Plan for National Primary and Secondary Ambient Air Quality Standards
Activity Date: 2006-10-11 00:00:00
Activity Status Date: Not reported
Activity Group: Compliance Monitoring
Activity Type: Inspection/Evaluation
Activity Status: Not reported

Region Code: 10
Programmatic ID: AIR WAPSC0005305300218
Facility Registry ID: 110001916767
Air Operating Status Code: OPR
Default Air Classification Code: MAJ
Air Program: State Implementation Plan for National Primary and Secondary Ambient Air Quality Standards
Activity Date: 2008-04-16 00:00:00
Activity Status Date: Not reported
Activity Group: Compliance Monitoring
Activity Type: Inspection/Evaluation
Activity Status: Not reported

Region Code: 10
Programmatic ID: AIR WAPSC0005305300218
Facility Registry ID: 110001916767
Air Operating Status Code: OPR
Default Air Classification Code: MAJ
Air Program: State Implementation Plan for National Primary and Secondary Ambient Air Quality Standards
Activity Date: 2008-07-16 00:00:00
Activity Status Date: Not reported
Activity Group: Compliance Monitoring
Activity Type: Inspection/Evaluation
Activity Status: Not reported

Region Code: 10
Programmatic ID: AIR WAPSC0005305300218
Facility Registry ID: 110001916767
Air Operating Status Code: OPR
Default Air Classification Code: MAJ
Air Program: State Implementation Plan for National Primary and Secondary Ambient Air Quality Standards
Activity Date: 2009-04-27 00:00:00
Activity Status Date: Not reported
Activity Group: Compliance Monitoring
Activity Type: Inspection/Evaluation
Activity Status: Not reported

Region Code: 10
Programmatic ID: AIR WAPSC0005305300218
Facility Registry ID: 110001916767
Air Operating Status Code: OPR

Map ID
Direction
Distance
Elevation

MAP FINDINGS

Site

Database(s)

EDR ID Number
EPA ID Number

RAINIER RICHLITE CO (Continued)

1000891764

Default Air Classification Code: MAJ
Air Program: State Implementation Plan for National Primary and Secondary Ambient Air Quality Standards
Activity Date: 2009-08-17 00:00:00
Activity Status Date: Not reported
Activity Group: Compliance Monitoring
Activity Type: Inspection/Evaluation
Activity Status: Not reported

Region Code: 10
Programmatic ID: AIR WAPSC0005305300218
Facility Registry ID: 110001916767
Air Operating Status Code: OPR
Default Air Classification Code: MAJ
Air Program: State Implementation Plan for National Primary and Secondary Ambient Air Quality Standards
Activity Date: 2010-04-22 00:00:00
Activity Status Date: Not reported
Activity Group: Compliance Monitoring
Activity Type: Inspection/Evaluation
Activity Status: Not reported

Region Code: 10
Programmatic ID: AIR WAPSC0005305300218
Facility Registry ID: 110001916767
Air Operating Status Code: OPR
Default Air Classification Code: MAJ
Air Program: State Implementation Plan for National Primary and Secondary Ambient Air Quality Standards
Activity Date: 2010-07-29 00:00:00
Activity Status Date: Not reported
Activity Group: Compliance Monitoring
Activity Type: Inspection/Evaluation
Activity Status: Not reported

Region Code: 10
Programmatic ID: AIR WAPSC0005305300218
Facility Registry ID: 110001916767
Air Operating Status Code: OPR
Default Air Classification Code: MAJ
Air Program: State Implementation Plan for National Primary and Secondary Ambient Air Quality Standards
Activity Date: 2010-08-02 00:00:00
Activity Status Date: Not reported
Activity Group: Compliance Monitoring
Activity Type: Inspection/Evaluation
Activity Status: Not reported

Region Code: 10
Programmatic ID: AIR WAPSC0005305300218
Facility Registry ID: 110001916767
Air Operating Status Code: OPR
Default Air Classification Code: MAJ
Air Program: State Implementation Plan for National Primary and Secondary Ambient Air Quality Standards
Activity Date: 2005-10-07 00:00:00
Activity Status Date: 2005-10-07 00:00:00
Activity Group: Enforcement Action
Activity Type: Administrative - Formal
Activity Status: Final Order Issued

Region Code: 10

Map ID
Direction
Distance
Elevation

MAP FINDINGS

Site

Database(s)

EDR ID Number
EPA ID Number

RAINIER RICHLITE CO (Continued)

1000891764

Programmatic ID: AIR WAPSC0005305300218
Facility Registry ID: 110001916767
Air Operating Status Code: OPR
Default Air Classification Code: MAJ
Air Program: State Implementation Plan for National Primary and Secondary Ambient Air Quality Standards
Activity Date: 2005-12-13 00:00:00
Activity Status Date: 2005-12-13 00:00:00
Activity Group: Enforcement Action
Activity Type: Administrative - Formal
Activity Status: Final Order Issued

Region Code: 10
Programmatic ID: AIR WAPSC0005305300218
Facility Registry ID: 110001916767
Air Operating Status Code: OPR
Default Air Classification Code: MAJ
Air Program: State Implementation Plan for National Primary and Secondary Ambient Air Quality Standards
Activity Date: 2008-09-18 00:00:00
Activity Status Date: 2008-09-18 00:00:00
Activity Group: Enforcement Action
Activity Type: Administrative - Formal
Activity Status: Final Order Issued

Region Code: 10
Programmatic ID: AIR WAPSC0005305300218
Facility Registry ID: 110001916767
Air Operating Status Code: OPR
Default Air Classification Code: MAJ
Air Program: State Implementation Plan for National Primary and Secondary Ambient Air Quality Standards
Activity Date: 2004-03-29 00:00:00
Activity Status Date: 2004-03-29 00:00:00
Activity Group: Enforcement Action
Activity Type: Administrative - Informal
Activity Status: Achieved

Region Code: 10
Programmatic ID: AIR WAPSC0005305300218
Facility Registry ID: 110001916767
Air Operating Status Code: OPR
Default Air Classification Code: MAJ
Air Program: State Implementation Plan for National Primary and Secondary Ambient Air Quality Standards
Activity Date: 2005-01-24 00:00:00
Activity Status Date: 2005-01-24 00:00:00
Activity Group: Enforcement Action
Activity Type: Administrative - Informal
Activity Status: Achieved

Region Code: 10
Programmatic ID: AIR WAPSC0005305300218
Facility Registry ID: 110001916767
Air Operating Status Code: OPR
Default Air Classification Code: MAJ
Air Program: State Implementation Plan for National Primary and Secondary Ambient Air Quality Standards
Activity Date: 2005-04-14 00:00:00
Activity Status Date: 2005-04-14 00:00:00
Activity Group: Enforcement Action
Activity Type: Administrative - Informal

Map ID
Direction
Distance
Elevation

MAP FINDINGS

Site

Database(s)

EDR ID Number
EPA ID Number

RAINIER RICHLITE CO (Continued)

1000891764

Activity Status: Achieved

Region Code: 10
Programmatic ID: AIR WAPSC0005305300218
Facility Registry ID: 110001916767
Air Operating Status Code: OPR
Default Air Classification Code: MAJ
Air Program: State Implementation Plan for National Primary and Secondary Ambient Air Quality Standards
Activity Date: 2005-05-23 00:00:00
Activity Status Date: 2005-05-23 00:00:00
Activity Group: Enforcement Action
Activity Type: Administrative - Informal
Activity Status: Achieved

Region Code: 10
Programmatic ID: AIR WAPSC0005305300218
Facility Registry ID: 110001916767
Air Operating Status Code: OPR
Default Air Classification Code: MAJ
Air Program: State Implementation Plan for National Primary and Secondary Ambient Air Quality Standards
Activity Date: 2005-06-02 00:00:00
Activity Status Date: 2005-06-02 00:00:00
Activity Group: Enforcement Action
Activity Type: Administrative - Informal
Activity Status: Achieved

Region Code: 10
Programmatic ID: AIR WAPSC0005305300218
Facility Registry ID: 110001916767
Air Operating Status Code: OPR
Default Air Classification Code: MAJ
Air Program: State Implementation Plan for National Primary and Secondary Ambient Air Quality Standards
Activity Date: 2005-07-20 00:00:00
Activity Status Date: 2005-07-20 00:00:00
Activity Group: Enforcement Action
Activity Type: Administrative - Informal
Activity Status: Achieved

Region Code: 10
Programmatic ID: AIR WAPSC0005305300218
Facility Registry ID: 110001916767
Air Operating Status Code: OPR
Default Air Classification Code: MAJ
Air Program: State Implementation Plan for National Primary and Secondary Ambient Air Quality Standards
Activity Date: 2005-08-29 00:00:00
Activity Status Date: 2005-08-29 00:00:00
Activity Group: Enforcement Action
Activity Type: Administrative - Informal
Activity Status: Achieved

Region Code: 10
Programmatic ID: AIR WAPSC0005305300218
Facility Registry ID: 110001916767
Air Operating Status Code: OPR
Default Air Classification Code: MAJ
Air Program: State Implementation Plan for National Primary and Secondary Ambient Air Quality Standards
Activity Date: 2005-09-23 00:00:00

Map ID
Direction
Distance
Elevation

MAP FINDINGS

Site

Database(s)

EDR ID Number
EPA ID Number

RAINIER RICHLITE CO (Continued)

1000891764

Activity Status Date: 2005-09-23 00:00:00
Activity Group: Enforcement Action
Activity Type: Administrative - Informal
Activity Status: Achieved

Region Code: 10
Programmatic ID: AIR WAPSC0005305300218
Facility Registry ID: 110001916767
Air Operating Status Code: OPR
Default Air Classification Code: MAJ
Air Program: State Implementation Plan for National Primary and Secondary Ambient Air Quality Standards
Activity Date: 2005-10-04 00:00:00
Activity Status Date: 2005-10-04 00:00:00
Activity Group: Enforcement Action
Activity Type: Administrative - Informal
Activity Status: Achieved

Region Code: 10
Programmatic ID: AIR WAPSC0005305300218
Facility Registry ID: 110001916767
Air Operating Status Code: OPR
Default Air Classification Code: MAJ
Air Program: State Implementation Plan for National Primary and Secondary Ambient Air Quality Standards
Activity Date: 2008-07-16 00:00:00
Activity Status Date: 2008-07-16 00:00:00
Activity Group: Enforcement Action
Activity Type: Administrative - Informal
Activity Status: Achieved

FINDS:

Registry ID: 110001916767

Click Here:

Environmental Interest/Information System:

Washington Facility / Site Identification System (WA-FSIS) provides a means to query and display data maintained by the Washington Department of Ecology. This system contains key information for each facility/site that is currently, or has been, of interest to the Air Quality, Dam Safety, Hazardous Waste, Toxics Cleanup, and Water Quality Programs.

AFS (Aerometric Information Retrieval System (AIRS) Facility Subsystem) replaces the former Compliance Data System (CDS), the National Emission Data System (NEDS), and the Storage and Retrieval of Aerometric Data (SAROAD). AIRS is the national repository for information concerning airborne pollution in the United States. AFS is used to track emissions and compliance data from industrial plants. AFS data are utilized by states to prepare State Implementation Plans to comply with regulatory programs and by EPA as an input for the estimation of total national emissions. AFS is undergoing a major redesign to support facility operating permits required under Title V of the Clean Air Act.

AIR EMISSIONS CLASSIFICATION UNKNOWN

US EPA TRIS (Toxics Release Inventory System) contains information from facilities on the amounts of over 300 listed toxic chemicals that these facilities release directly to air, water, land, or that are

Map ID
Direction
Distance
Elevation

MAP FINDINGS

Site

Database(s)

EDR ID Number
EPA ID Number

RAINIER RICHLITE CO (Continued)

1000891764

transported off-site.

US National Pollutant Discharge Elimination System (NPDES) module of the Compliance Information System (ICIS) tracks surface water permits issued under the Clean Water Act. Under NPDES, all facilities that discharge pollutants from any point source into waters of the United States are required to obtain a permit. The permit will likely contain limits on what can be discharged, impose monitoring and reporting requirements, and include other provisions to ensure that the discharge does not adversely affect water quality.

RCRAInfo is a national information system that supports the Resource Conservation and Recovery Act (RCRA) program through the tracking of events and activities related to facilities that generate, transport, and treat, store, or dispose of hazardous waste. RCRAInfo allows RCRA program staff to track the notification, permit, compliance, and corrective action activities required under RCRA.

HAZARDOUS WASTE BIENNIAL REPORTER

AIR MAJOR

ICIS (Integrated Compliance Information System) is the Integrated Compliance Information System and provides a database that, when complete, will contain integrated Enforcement and Compliance information across most of EPA's programs. The vision for ICIS is to replace EPA's independent databases that contain Enforcement data with a single repository for that information. Currently, ICIS contains all Federal Administrative and Judicial enforcement actions. This information is maintained in ICIS by EPA in the Regional offices and its Headquarters. A future release of ICIS will replace the Permit Compliance System (PCS) which supports the NPDES and will integrate that information with Federal actions already in the system. ICIS also has the capability to track other activities occurring in the Region that support Compliance and Enforcement programs. These include; Incident Tracking, Compliance Assistance, and Compliance Monitoring.

[Click this hyperlink](#) while viewing on your computer to access additional FINDS: detail in the EDR Site Report.

ECHO:

Envid:	1000891764
Registry ID:	110001916767
DFR URL:	http://echo.epa.gov/detailed-facility-report?fid=110001916767
Name:	RAINIER RICHLITE
Address:	624 E 15TH ST
City,State,Zip:	TACOMA, WA 98421

HAZNET:

Name:	RAINIER PLYWOOD
Address:	624 E 15TH ST
Address 2:	Not reported
City,State,Zip:	TACOMA, WA 984211606
Contact:	SHAWN ODAY
Telephone:	2533835533
Mailing Name:	Not reported
Mailing Address:	624 E 15TH ST

Year:	2009
Gepaid:	WAD988506010
TSD EPA ID:	CAD980884183
CA Waste Code:	271 - Organic monomer waste (includes unreacted resins)

Map ID
Direction
Distance
Elevation

MAP FINDINGS

Site

Database(s)

EDR ID Number
EPA ID Number

RAINIER RICHLITE CO (Continued)

1000891764

Disposal Method:	H141 - Storage, Bulking, And/Or Transfer Off Site--No Treatment/Reovery (H010-H129) Or (H131-H135)
Tons:	0.6687
Year:	2008
Gepaid:	WAD988506010
TSD EPA ID:	CAD980884183
CA Waste Code:	271 - Organic monomer waste (includes unreacted resins)
Disposal Method:	H061 - Fuel Blending Prior To Energy Recovery At Another Site
Tons:	0.68805
Year:	2008
Gepaid:	WAD988506010
TSD EPA ID:	CAD980884183
CA Waste Code:	271 - Organic monomer waste (includes unreacted resins)
Disposal Method:	H141 - Storage, Bulking, And/Or Transfer Off Site--No Treatment/Reovery (H010-H129) Or (H131-H135)
Tons:	0.834
Year:	1995
Gepaid:	WAD988506010
TSD EPA ID:	CAD009452657
CA Waste Code:	-
Disposal Method:	R01 - Recycler
Tons:	0.2502
Year:	1995
Gepaid:	WAD988506010
TSD EPA ID:	CAD009452657
CA Waste Code:	331 - Off-specification, aged or surplus organics
Disposal Method:	R01 - Recycler
Tons:	4.0925

Additional Info:

Year:	2008
Gen EPA ID:	WAD988506010
Shipment Date:	20080912
Creation Date:	11/14/2008 18:30:08
Receipt Date:	20080918
Manifest ID:	001365724JJK
Trans EPA ID:	CAD983649880
Trans Name:	GENERAL ENVIRONMENTAL MANAGEMENT INC
Trans 2 EPA ID:	NED986382133
Trans 2 Name:	SMITH SYSTEMS
TSDF EPA ID:	CAD980884183
Trans Name:	GEM RANCHO CORDOVA LLC
TSDF Alt EPA ID:	Not reported
TSDF Alt Name:	Not reported
Waste Code Description:	271 - Organic monomer waste (includes unreacted resins)
RCRA Code:	F003
Meth Code:	H141 - Storage, Bulking, And/Or Transfer Off Site--No Treatment/Reovery (H010-H129) Or (H131-H135)
Quantity Tons:	0.834
Waste Quantity:	200
Quantity Unit:	G

Map ID
Direction
Distance
Elevation

MAP FINDINGS

Site

Database(s)

EDR ID Number
EPA ID Number

RAINIER RICHLITE CO (Continued)

1000891764

Additional Code 1: D001
Additional Code 2: Not reported
Additional Code 3: Not reported
Additional Code 4: Not reported
Additional Code 5: Not reported

Shipment Date: 20080219
Creation Date: 5/5/2008 18:30:17
Receipt Date: 20080225
Manifest ID: 001368721JJK
Trans EPA ID: CAD983649880
Trans Name: GENERAL ENVIRONMENTAL MANAGEMENT INC
Trans 2 EPA ID: UTR000007708
Trans 2 Name: SLT EXPRESSWAY INC
TSDF EPA ID: CAD980884183
Trans Name: GEM RANCHO CORDOVA LLC
TSDF Alt EPA ID: Not reported
TSDF Alt Name: Not reported
Waste Code Description: 271 - Organic monomer waste (includes unreacted resins
RCRA Code: F003
Meth Code: H061 - Fuel Blending Prior To Energy Recovery At Another Site
Quantity Tons: 0.68805
Waste Quantity: 165
Quantity Unit: G
Additional Code 1: D001
Additional Code 2: Not reported
Additional Code 3: Not reported
Additional Code 4: Not reported
Additional Code 5: Not reported

Additional Info:
Year: 1995
Gen EPA ID: WAD988506010

Shipment Date: 19950420
Creation Date: 10/24/1995 0:00:00
Receipt Date: 19950428
Manifest ID: 95024129
Trans EPA ID: WAD988513032
Trans Name: Not reported
Trans 2 EPA ID: CAD009452657
Trans 2 Name: Not reported
TSDF EPA ID: CAD009452657
Trans Name: Not reported
TSDF Alt EPA ID: Not reported
TSDF Alt Name: Not reported
Waste Code Description: 331 - Off-specification, aged, or surplus organics
RCRA Code: D001
Meth Code: R01 - Recycler
Quantity Tons: 1.7225
Waste Quantity: 3445
Quantity Unit: P
Additional Code 1: Not reported
Additional Code 2: Not reported
Additional Code 3: Not reported
Additional Code 4: Not reported
Additional Code 5: Not reported

Map ID
Direction
Distance
Elevation

MAP FINDINGS

Site

Database(s)

EDR ID Number
EPA ID Number

RAINIER RICHLITE CO (Continued)

1000891764

Shipment Date: 19950420
Creation Date: 10/24/1995 0:00:00
Receipt Date: 19950428
Manifest ID: 95024129
Trans EPA ID: WAD988513032
Trans Name: Not reported
Trans 2 EPA ID: CAD009452657
Trans 2 Name: Not reported
TSDF EPA ID: CAD009452657
Trans Name: Not reported
TSDF Alt EPA ID: Not reported
TSDF Alt Name: Not reported
Waste Code Description: 331 - Off-specification, aged, or surplus organics
RCRA Code: D001
Meth Code: R01 - Recycler
Quantity Tons: 2.37
Waste Quantity: 4740
Quantity Unit: P
Additional Code 1: Not reported
Additional Code 2: Not reported
Additional Code 3: Not reported
Additional Code 4: Not reported
Additional Code 5: Not reported

Shipment Date: 19950109
Creation Date: 10/23/1995 0:00:00
Receipt Date: 19950331
Manifest ID: 93523924
Trans EPA ID: WAD988513032
Trans Name: Not reported
Trans 2 EPA ID: CAD009452657
Trans 2 Name: Not reported
TSDF EPA ID: CAD009452657
Trans Name: Not reported
TSDF Alt EPA ID: Not reported
TSDF Alt Name: Not reported
Waste Code Description: - Not reported
RCRA Code: Not reported
Meth Code: R01 - Recycler
Quantity Tons: 0.2502
Waste Quantity: 60
Quantity Unit: G
Additional Code 1: Not reported
Additional Code 2: Not reported
Additional Code 3: Not reported
Additional Code 4: Not reported
Additional Code 5: Not reported

Additional Info:
Year: 2009
Gen EPA ID: WAD988506010

Shipment Date: 20091117
Creation Date: 2/3/2010 18:30:16
Receipt Date: 20091207
Manifest ID: 001364694JJJ
Trans EPA ID: CAD983649880

Map ID
Direction
Distance
Elevation

MAP FINDINGS

Site

Database(s)

EDR ID Number
EPA ID Number

RAINIER RICHLITE CO (Continued)

1000891764

Trans Name: GENERAL ENVIRONMENTAL MANAGEMENT INC
Trans 2 EPA ID: Not reported
Trans 2 Name: Not reported
TSDF EPA ID: CAD980884183
Trans Name: GEM RANCHO CORDOVA LLC
TSDF Alt EPA ID: Not reported
TSDF Alt Name: Not reported
Waste Code Description: 271 - Organic monomer waste (includes unreacted resins
RCRA Code: F003
Meth Code: H141 - Storage, Bulking, And/Or Transfer Off Site--No
Treatment/Reovery (H010-H129) Or (H131-H135)

Quantity Tons: 0.21
Waste Quantity: 420
Quantity Unit: P
Additional Code 1: D001
Additional Code 2: Not reported
Additional Code 3: Not reported
Additional Code 4: Not reported
Additional Code 5: Not reported

Shipment Date: 20090903
Creation Date: 10/12/2009 18:30:08
Receipt Date: 20090915
Manifest ID: 001365916JJK
Trans EPA ID: CAD983649880
Trans Name: GENERAL ENVIRONMENTAL MANAGEMENT INC
Trans 2 EPA ID: Not reported
Trans 2 Name: Not reported
TSDF EPA ID: CAD980884183
Trans Name: GEM RANCHO CORDOVA LLC
TSDF Alt EPA ID: Not reported
TSDF Alt Name: Not reported
Waste Code Description: 271 - Organic monomer waste (includes unreacted resins
RCRA Code: F003
Meth Code: H141 - Storage, Bulking, And/Or Transfer Off Site--No
Treatment/Reovery (H010-H129) Or (H131-H135)

Quantity Tons: 0.4587
Waste Quantity: 110
Quantity Unit: G
Additional Code 1: D001
Additional Code 2: Not reported
Additional Code 3: Not reported
Additional Code 4: Not reported
Additional Code 5: Not reported

WA MANIFEST:

Name: RAINIER PLYWOOD
Address: 624 E 15TH ST
City,State,Zip: TACOMA, WA 98421
Facility Address 2: Not reported
Facility ID: 81457934
EPA ID: WAD988506010
NAICS: 322220
State Waste Code Desc: WT02
Federal Waste Code Desc: D001,F003
Form Comm: Not reported
Data Year: 2017

Map ID
Direction
Distance
Elevation

MAP FINDINGS

Site

Database(s)

EDR ID Number
EPA ID Number

RAINIER RICHLITE CO (Continued)

1000891764

Permit by Rule:	False
Mailing Address 2:	Not reported
Treatment by Generator:	False
Mixed Radioactive Waste:	False
Importer of Hazardous Waste:	False
Immediate Recycler:	False
Treatment/Storage/Disposal/Recycling Facility:	False
Generator of Dangerous Fuel Waste:	False
Generator Marketing to Burner:	False
Other Marketers (i.e., blender, distributor, etc.):	False
Utility Boiler Burner:	False
Industry Boiler Burner:	False
Industrial Furnace:	False
Smelter Defferal:	False
Universal Waste:	Not reported
Off-Specification:	Not reported
LN Address 2:	Not reported
Tax Reg #:	278013246
Business Type:	Not reported
Mail Name:	Not reported
Mailing Address:	624 E 15TH ST
Mailing City,State,Zip:	TACOMA, WA 98421
Legal Organization Name:	Rainier Plywood
Legal Organization Type:	Private
Legal Contact:	Not reported
Legal Address:	624 E 15TH ST
Legal Address 2:	Not reported
Legal City,State,Zip:	TACOMA, WA 98421
Legal Phone Number:	(253)383-5533
Legal Effective Date:	05/03/1996
Land Organization Name:	Rainier Plywood
Land Organization Type:	Private
Land Contact:	Not reported
Land Address:	624 E 15TH ST
Land City,State,Zip:	TACOMA, WA 98421
Land Phone Number:	(253)383-5533
Operator Organization Name:	RAINIER PLYWOOD CO
Operator Organization Type:	Private
Operator:	Not reported
Operator Address:	624 E 15TH ST
Operator Address 2:	Not reported
Operator City,State,Zip:	TACOMA, WA 98421
Operator Phone Number:	(253)383-5533
Operator Effective Date:	01/01/1997
Site Contact:	Not reported
Site Contact Address:	Not reported
Contact City,State,Zip:	Not reported
Site Contact Phone Number:	Not reported
Site Contact Email:	Not reported
Gen Status Code:	SQG
Monthly Generation:	True
Batch Generation:	False
One Time Generation:	False
Transport Own Waste:	False
Tranports Other Waste:	False
Recycler Onsite:	False
Transfer Facility:	False

Map ID
Direction
Distance
Elevation

MAP FINDINGS

Site

Database(s)

EDR ID Number
EPA ID Number

RAINIER RICHLITE CO (Continued)

1000891764

Other Exemption:	Not reported
UW Battery Gen:	False
Used Oil Transporter:	False
Used Oil Transfer Facility:	False
Used Oil Processor:	False
Used Oil Refiner:	False
Used Oil Fuel Marketer Directs Shipments:	False
Used Oil Fuel Marketer Meets Specs:	False
Site Contact Address 2:	Not reported
Name:	RAINIER PLYWOOD
Address:	624 E 15TH ST
City,State,Zip:	TACOMA, WA 98421-1606
Facility Address 2:	Not reported
Facility ID:	81457934
EPA ID:	WAD988506010
NAICS:	322220
State Waste Code Desc:	WT02
Federal Waste Code Desc:	D001,F003
Form Comm:	Not reported
Data Year:	2017
Permit by Rule:	False
Mailing Address 2:	Not reported
Treatment by Generator:	False
Mixed Radioactive Waste:	False
Importer of Hazardous Waste:	False
Immediate Recycler:	False
Treatment/Storage/Disposal/Recycling Facility:	False
Generator of Dangerous Fuel Waste:	False
Generator Marketing to Burner:	False
Other Marketers (i.e., blender, distributor, etc.):	False
Utility Boiler Burner:	False
Industry Boiler Burner:	False
Industrial Furnace:	False
Smelter Defferal:	False
Universal Waste:	Not reported
Off-Specification:	Not reported
LN Address 2:	Not reported
Tax Reg #:	278013246
Business Type:	Not reported
Mail Name:	Rainier Plywood
Mailing Address:	624 E 15TH ST
Mailing City,State,Zip:	TACOMA, WA 98421-1606
Legal Organization Name:	Rainier Plywood
Legal Organization Type:	Private
Legal Contact:	Not reported
Legal Address:	624 E 15TH ST
Legal Address 2:	Not reported
Legal City,State,Zip:	TACOMA, WA 98421-1606
Legal Phone Number:	(253)383-5533
Legal Effective Date:	05/03/1996
Land Organization Name:	Rainier Plywood
Land Organization Type:	Private
Land Contact:	Not reported
Land Address:	624 E 15TH ST
Land City,State,Zip:	TACOMA, WA 98421-1606
Land Phone Number:	(253)383-5533

Map ID
Direction
Distance
Elevation

MAP FINDINGS

Site

Database(s)

EDR ID Number
EPA ID Number

RAINIER RICHLITE CO (Continued)

1000891764

Operator Organization Name: RAINIER PLYWOOD CO
Operator Organization Type: Private
Operator: Not reported
Operator Address: 624 E 15TH ST
Operator Address 2: Not reported
Operator City,State,Zip: TACOMA, WA 98421-1606
Operator Phone Number: 253-383-5533
Operator Effective Date: 01/01/1997
Site Contact: Jose Ramirez
Site Contact Address: 624 E 15th St
Contact City,State,Zip: TACOMA, WA 98421
Site Contact Phone Number: 2533200761
Site Contact Email: Not reported
Gen Status Code: SQG
Monthly Generation: True
Batch Generation: False
One Time Generation: False
Transport Own Waste: False
Tranports Other Waste: False
Recycler Onsite: False
Transfer Facility: False
Other Exemption: Not reported
UW Battery Gen: False
Used Oil Transporter: False
Used Oil Transfer Facility: False
Used Oil Processor: False
Used Oil Refiner: False
Used Oil Fuel Marketer Directs Shipments: False
Used Oil Fuel Marketer Meets Specs: False
Site Contact Address 2: Not reported

Name: RAINIER PLYWOOD
Address: 624 E 15TH ST
City,State,Zip: TACOMA, WA 98421-1606
Facility Address 2: Not reported
Facility ID: 81457934
EPA ID: WAD988506010
NAICS: 322220
State Waste Code Desc: WT02
Federal Waste Code Desc: D001,F003
Form Comm: Not reported
Data Year: 2016
Permit by Rule: False
Mailing Address 2: Not reported
Treatment by Generator: False
Mixed Radioactive Waste: False
Importer of Hazardous Waste: False
Immediate Recycler: False
Treatment/Storage/Disposal/Recycling Facility: False
Generator of Dangerous Fuel Waste: False
Generator Marketing to Burner: False
Other Marketers (i.e., blender, distributor, etc.): False
Utility Boiler Burner: False
Industry Boiler Burner: False
Industrial Furnace: False
Smelter Defferal: False
Universal Waste: Not reported

Map ID
Direction
Distance
Elevation

MAP FINDINGS

Site

Database(s)

EDR ID Number
EPA ID Number

RAINIER RICHLITE CO (Continued)

1000891764

Off-Specification:	Not reported
LN Address 2:	Not reported
Tax Reg #:	278013246
Business Type:	Not reported
Mail Name:	Rainier Plywood
Mailing Address:	624 E 15TH ST
Mailing City,State,Zip:	TACOMA, WA 98421-1606
Legal Organization Name:	Rainier Plywood
Legal Organization Type:	Private
Legal Contact:	Not reported
Legal Address:	624 E 15TH ST
Legal Address 2:	Not reported
Legal City,State,Zip:	TACOMA, WA 98421-1606
Legal Phone Number:	(253)383-5533
Legal Effective Date:	05/03/1996
Land Organization Name:	Rainier Plywood
Land Organization Type:	Private
Land Contact:	Not reported
Land Address:	624 E 15TH ST
Land City,State,Zip:	TACOMA, WA 98421-1606
Land Phone Number:	(253)383-5533
Operator Organization Name:	RAINIER PLYWOOD CO
Operator Organization Type:	Private
Operator:	Not reported
Operator Address:	624 E 15TH ST
Operator Address 2:	Not reported
Operator City,State,Zip:	TACOMA, WA 98421-1606
Operator Phone Number:	253-383-5533
Operator Effective Date:	01/01/1997
Site Contact:	Shawn ODay
Site Contact Address:	624 E 15th St
Contact City,State,Zip:	TACOMA, WA 98421
Site Contact Phone Number:	(253)383-5533
Site Contact Email:	Not reported
Gen Status Code:	SQG
Monthly Generation:	True
Batch Generation:	False
One Time Generation:	False
Transport Own Waste:	False
Tranports Other Waste:	False
Recycler Onsite:	False
Transfer Facility:	False
Other Exemption:	Not reported
UW Battery Gen:	False
Used Oil Transporter:	False
Used Oil Transfer Facility:	False
Used Oil Processor:	False
Used Oil Refiner:	False
Used Oil Fuel Marketer Directs Shipments:	False
Used Oil Fuel Marketer Meets Specs:	False
Site Contact Address 2:	Not reported
Name:	RAINIER PLYWOOD
Address:	624 E 15TH ST
City,State,Zip:	TACOMA, WA 98421-1606
Facility Address 2:	Not reported
Facility ID:	81457934

Map ID
Direction
Distance
Elevation

MAP FINDINGS

Site

Database(s)

EDR ID Number
EPA ID Number

RAINIER RICHLITE CO (Continued)

1000891764

EPA ID:	WAD988506010
NAICS:	322220
State Waste Code Desc:	WT02
Federal Waste Code Desc:	D001,F003
Form Comm:	Not reported
Data Year:	2015
Permit by Rule:	False
Mailing Address 2:	Not reported
Treatment by Generator:	False
Mixed Radioactive Waste:	False
Importer of Hazardous Waste:	False
Immediate Recycler:	False
Treatment/Storage/Disposal/Recycling Facility:	False
Generator of Dangerous Fuel Waste:	False
Generator Marketing to Burner:	False
Other Marketers (i.e., blender, distributor, etc.):	False
Utility Boiler Burner:	False
Industry Boiler Burner:	False
Industrial Furnace:	False
Smelter Defferal:	False
Universal Waste:	Not reported
Off-Specification:	Not reported
LN Address 2:	Not reported
Tax Reg #:	278013246
Business Type:	Not reported
Mail Name:	Rainier Plywood
Mailing Address:	624 E 15TH ST
Mailing City,State,Zip:	TACOMA, WA 98421-1606
Legal Organization Name:	Rainier Plywood
Legal Organization Type:	Private
Legal Contact:	Not reported
Legal Address:	624 E 15TH ST
Legal Address 2:	Not reported
Legal City,State,Zip:	TACOMA, WA 98421-1606
Legal Phone Number:	(253)383-5533
Legal Effective Date:	05/03/1996
Land Organization Name:	Rainier Plywood
Land Organization Type:	Private
Land Contact:	Not reported
Land Address:	624 E 15TH ST
Land City,State,Zip:	TACOMA, WA 98421-1606
Land Phone Number:	(253)383-5533
Operator Organization Name:	RAINIER PLYWOOD CO
Operator Organization Type:	Private
Operator:	Not reported
Operator Address:	624 E 15TH ST
Operator Address 2:	Not reported
Operator City,State,Zip:	TACOMA, WA 98421-1606
Operator Phone Number:	253-383-5533
Operator Effective Date:	01/01/1997
Site Contact:	Shawn ODay
Site Contact Address:	624 E 15th St
Contact City,State,Zip:	TACOMA, WA 98421
Site Contact Phone Number:	(253)383-5533
Site Contact Email:	Not reported
Gen Status Code:	SQG
Monthly Generation:	True

Map ID
Direction
Distance
Elevation

MAP FINDINGS

Site

Database(s)

EDR ID Number
EPA ID Number

RAINIER RICHLITE CO (Continued)

1000891764

Batch Generation:	False
One Time Generation:	False
Transport Own Waste:	False
Tranports Other Waste:	False
Recycler Onsite:	False
Transfer Facility:	False
Other Exemption:	Not reported
UW Battery Gen:	False
Used Oil Transporter:	False
Used Oil Transfer Facility:	False
Used Oil Processor:	False
Used Oil Refiner:	False
Used Oil Fuel Marketer Directs Shipments:	False
Used Oil Fuel Marketer Meets Specs:	False
Site Contact Address 2:	Not reported
Name:	RAINIER PLYWOOD
Address:	624 E 15TH ST
City,State,Zip:	TACOMA, WA 98421-1606
Facility Address 2:	Not reported
Facility ID:	81457934
EPA ID:	WAD988506010
NAICS:	322220
State Waste Code Desc:	WT02
Federal Waste Code Desc:	D001,F003
Form Comm:	Not reported
Data Year:	2014
Permit by Rule:	False
Mailing Address 2:	Not reported
Treatment by Generator:	False
Mixed Radioactive Waste:	False
Importer of Hazardous Waste:	False
Immediate Recycler:	False
Treatment/Storage/Disposal/Recycling Facility:	False
Generator of Dangerous Fuel Waste:	False
Generator Marketing to Burner:	False
Other Marketers (i.e., blender, distributor, etc.):	False
Utility Boiler Burner:	False
Industry Boiler Burner:	False
Industrial Furnace:	False
Smelter Defferal:	False
Universal Waste:	Not reported
Off-Specification:	Not reported
LN Address 2:	Not reported
Tax Reg #:	278013246
Business Type:	Not reported
Mail Name:	Rainier Plywood
Mailing Address:	624 E 15TH ST
Mailing City,State,Zip:	TACOMA, WA 98421-1606
Legal Organization Name:	Rainier Plywood
Legal Organization Type:	Private
Legal Contact:	Not reported
Legal Address:	624 E 15TH ST
Legal Address 2:	Not reported
Legal City,State,Zip:	TACOMA, WA 98421-1606
Legal Phone Number:	(253)383-5533
Legal Effective Date:	05/03/1996

Map ID
Direction
Distance
Elevation

MAP FINDINGS

Site

Database(s)

EDR ID Number
EPA ID Number

RAINIER RICHLITE CO (Continued)

1000891764

Land Organization Name:	Rainier Plywood
Land Organization Type:	Private
Land Contact:	Not reported
Land Address:	624 E 15TH ST
Land City,State,Zip:	TACOMA, WA 98421-1606
Land Phone Number:	(253)383-5533
Operator Organization Name:	RAINIER PLYWOOD CO
Operator Organization Type:	Private
Operator:	Not reported
Operator Address:	624 E 15TH ST
Operator Address 2:	Not reported
Operator City,State,Zip:	TACOMA, WA 98421-1606
Operator Phone Number:	253-383-5533
Operator Effective Date:	01/01/1997
Site Contact:	Shawn ODay
Site Contact Address:	624 E 15th St
Contact City,State,Zip:	TACOMA, WA 98421
Site Contact Phone Number:	(253)383-5533
Site Contact Email:	Not reported
Gen Status Code:	SQG
Monthly Generation:	True
Batch Generation:	False
One Time Generation:	False
Transport Own Waste:	False
Transports Other Waste:	False
Recycler Onsite:	False
Transfer Facility:	False
Other Exemption:	Not reported
UW Battery Gen:	False
Used Oil Transporter:	False
Used Oil Transfer Facility:	False
Used Oil Processor:	False
Used Oil Refiner:	False
Used Oil Fuel Marketer Directs Shipments:	False
Used Oil Fuel Marketer Meets Specs:	False
Site Contact Address 2:	Not reported
Name:	RAINIER PLYWOOD
Address:	624 E 15TH ST
City,State,Zip:	TACOMA, WA 98421-1606
Facility Address 2:	Not reported
Facility ID:	81457934
EPA ID:	WAD988506010
NAICS:	322222
State Waste Code Desc:	Not reported
Federal Waste Code Desc:	D001 F003
Form Comm:	Not reported
Data Year:	2013
Permit by Rule:	False
Mailing Address 2:	Not reported
Treatment by Generator:	False
Mixed Radioactive Waste:	False
Importer of Hazardous Waste:	False
Immediate Recycler:	False
Treatment/Storage/Disposal/Recycling Facility:	False
Generator of Dangerous Fuel Waste:	False
Generator Marketing to Burner:	False

Map ID
Direction
Distance
Elevation

MAP FINDINGS

Site

Database(s)

EDR ID Number
EPA ID Number

RAINIER RICHLITE CO (Continued)

1000891764

Other Marketers (i.e., blender, distributor, etc.):	False
Utility Boiler Burner:	False
Industry Boiler Burner:	False
Industrial Furnace:	False
Smelter Defferal:	False
Universal Waste:	Not reported
Off-Specification:	Not reported
LN Address 2:	Not reported
Tax Reg #:	278013246
Business Type:	Not reported
Mail Name:	Rainier Plywood
Mailing Address:	624 E 15TH ST
Mailing City,State,Zip:	TACOMA, WA 98421-1606
Legal Organization Name:	Rainier Plywood
Legal Organization Type:	Private
Legal Contact:	Not reported
Legal Address:	624 E 15TH ST
Legal Address 2:	Not reported
Legal City,State,Zip:	TACOMA, WA 98421-1606
Legal Phone Number:	(253)383-5533
Legal Effective Date:	05/03/1996
Land Organization Name:	Rainier Plywood
Land Organization Type:	Private
Land Contact:	Not reported
Land Address:	624 E 15TH ST
Land City,State,Zip:	TACOMA, WA 98421-1606
Land Phone Number:	(253)383-5533
Operator Organization Name:	RAINIER PLYWOOD CO
Operator Organization Type:	Private
Operator:	Not reported
Operator Address:	624 E 15TH ST
Operator Address 2:	Not reported
Operator City,State,Zip:	TACOMA, WA 98421-1606
Operator Phone Number:	253-383-5533
Operator Effective Date:	01/01/1997
Site Contact:	Shawn ODay
Site Contact Address:	624 E 15th St
Contact City,State,Zip:	TACOMA, WA 98421
Site Contact Phone Number:	(253)383-5533
Site Contact Email:	Not reported
Gen Status Code:	SQG
Monthly Generation:	True
Batch Generation:	False
One Time Generation:	False
Transport Own Waste:	False
Tranports Other Waste:	False
Recycler Onsite:	False
Transfer Facility:	False
Other Exemption:	Not reported
UW Battery Gen:	False
Used Oil Transporter:	False
Used Oil Transfer Facility:	False
Used Oil Processor:	False
Used Oil Refiner:	False
Used Oil Fuel Marketer Directs Shipments:	False
Used Oil Fuel Marketer Meets Specs:	False
Site Contact Address 2:	Not reported

Map ID
Direction
Distance
Elevation

MAP FINDINGS

Site

Database(s)

EDR ID Number
EPA ID Number

RAINIER RICHLITE CO (Continued)

1000891764

Name:	RAINIER PLYWOOD
Address:	624 E 15TH ST
City,State,Zip:	TACOMA, WA 98421-1606
Facility Address 2:	Not reported
Facility ID:	81457934
EPA ID:	WAD988506010
NAICS:	322222
State Waste Code Desc:	Not reported
Federal Waste Code Desc:	Not reported
Form Comm:	Not reported
Data Year:	2012
Permit by Rule:	False
Mailing Address 2:	Not reported
Treatment by Generator:	False
Mixed Radioactive Waste:	False
Importer of Hazardous Waste:	False
Immediate Recycler:	False
Treatment/Storage/Disposal/Recycling Facility:	False
Generator of Dangerous Fuel Waste:	False
Generator Marketing to Burner:	False
Other Marketers (i.e., blender, distributor, etc.):	False
Utility Boiler Burner:	False
Industry Boiler Burner:	False
Industrial Furnace:	False
Smelter Defferal:	False
Universal Waste:	Not reported
Off-Specification:	Not reported
LN Address 2:	Not reported
Tax Reg #:	278013246
Business Type:	Not reported
Mail Name:	Rainier Plywood
Mailing Address:	624 E 15TH ST
Mailing City,State,Zip:	TACOMA, WA 98421-1606
Legal Organization Name:	Rainier Plywood
Legal Organization Type:	Private
Legal Contact:	Not reported
Legal Address:	624 E 15TH ST
Legal Address 2:	Not reported
Legal City,State,Zip:	TACOMA, WA 98421-1606
Legal Phone Number:	(253)383-5533
Legal Effective Date:	05/03/1996
Land Organization Name:	Rainier Plywood
Land Organization Type:	Private
Land Contact:	Not reported
Land Address:	624 E 15TH ST
Land City,State,Zip:	TACOMA, WA 98421-1606
Land Phone Number:	(253)383-5533
Operator Organization Name:	RAINIER PLYWOOD CO
Operator Organization Type:	Private
Operator:	Not reported
Operator Address:	624 E 15TH ST
Operator Address 2:	Not reported
Operator City,State,Zip:	TACOMA, WA 98421-1606
Operator Phone Number:	253-383-5533
Operator Effective Date:	01/01/1997
Site Contact:	Shawn ODay
Site Contact Address:	624 E 15th St

Map ID
Direction
Distance
Elevation

MAP FINDINGS

Site

Database(s)

EDR ID Number
EPA ID Number

RAINIER RICHLITE CO (Continued)

1000891764

Contact City,State,Zip:	TACOMA, WA 98421
Site Contact Phone Number:	(253)383-5533
Site Contact Email:	Not reported
Gen Status Code:	SQG
Monthly Generation:	True
Batch Generation:	False
One Time Generation:	False
Transport Own Waste:	False
Tranports Other Waste:	False
Recycler Onsite:	False
Transfer Facility:	False
Other Exemption:	Not reported
UW Battery Gen:	False
Used Oil Transporter:	False
Used Oil Transfer Facility:	False
Used Oil Processor:	False
Used Oil Refiner:	False
Used Oil Fuel Marketer Directs Shipments:	False
Used Oil Fuel Marketer Meets Specs:	False
Site Contact Address 2:	Not reported
Name:	RAINIER PLYWOOD
Address:	624 E 15TH ST
City,State,Zip:	TACOMA, WA 98421-1606
Facility Address 2:	Not reported
Facility ID:	81457934
EPA ID:	WAD988506010
NAICS:	322222
State Waste Code Desc:	Not reported
Federal Waste Code Desc:	Not reported
Form Comm:	Not reported
Data Year:	2011
Permit by Rule:	False
Mailing Address 2:	Not reported
Treatment by Generator:	False
Mixed Radioactive Waste:	False
Importer of Hazardous Waste:	False
Immediate Recycler:	False
Treatment/Storage/Disposal/Recycling Facility:	False
Generator of Dangerous Fuel Waste:	False
Generator Marketing to Burner:	False
Other Marketers (i.e., blender, distributor, etc.):	False
Utility Boiler Burner:	False
Industry Boiler Burner:	False
Industrial Furnace:	False
Smelter Defferal:	False
Universal Waste:	Not reported
Off-Specification:	Not reported
LN Address 2:	Not reported
Tax Reg #:	278013246
Business Type:	Not reported
Mail Name:	Rainier Plywood
Mailing Address:	624 E 15TH ST
Mailing City,State,Zip:	TACOMA, WA 98421-1606
Legal Organization Name:	Rainier Plywood
Legal Organization Type:	Private
Legal Contact:	Not reported

Map ID
Direction
Distance
Elevation

MAP FINDINGS

Site

Database(s)

EDR ID Number
EPA ID Number

RAINIER RICHLITE CO (Continued)

1000891764

Legal Address:	624 E 15TH ST
Legal Address 2:	Not reported
Legal City,State,Zip:	TACOMA, WA 98421-1606
Legal Phone Number:	(253)383-5533
Legal Effective Date:	05/03/1996
Land Organization Name:	Rainier Plywood
Land Organization Type:	Private
Land Contact:	Not reported
Land Address:	624 E 15TH ST
Land City,State,Zip:	TACOMA, WA 98421-1606
Land Phone Number:	(253)383-5533
Operator Organization Name:	RAINIER PLYWOOD CO
Operator Organization Type:	Private
Operator:	Not reported
Operator Address:	624 E 15TH ST
Operator Address 2:	Not reported
Operator City,State,Zip:	TACOMA, WA 98421-1606
Operator Phone Number:	253-383-5533
Operator Effective Date:	01/01/1997
Site Contact:	Shawn ODay
Site Contact Address:	624 E 15th St
Contact City,State,Zip:	TACOMA, WA 98421
Site Contact Phone Number:	(253)383-5533
Site Contact Email:	Not reported
Gen Status Code:	SQG
Monthly Generation:	True
Batch Generation:	False
One Time Generation:	False
Transport Own Waste:	False
Tranports Other Waste:	False
Recycler Onsite:	False
Transfer Facility:	False
Other Exemption:	Not reported
UW Battery Gen:	False
Used Oil Transporter:	False
Used Oil Transfer Facility:	False
Used Oil Processor:	False
Used Oil Refiner:	False
Used Oil Fuel Marketer Directs Shipments:	False
Used Oil Fuel Marketer Meets Specs:	False
Site Contact Address 2:	Not reported
Name:	RAINIER PLYWOOD
Address:	624 E 15TH ST
City,State,Zip:	TACOMA, WA 98421-1606
Facility Address 2:	Not reported
Facility ID:	81457934
EPA ID:	WAD988506010
NAICS:	322222
State Waste Code Desc:	Not reported
Federal Waste Code Desc:	Not reported
Form Comm:	Not reported
Data Year:	2010
Permit by Rule:	False
Mailing Address 2:	Not reported
Treatment by Generator:	False
Mixed Radioactive Waste:	False

Map ID
Direction
Distance
Elevation

MAP FINDINGS

Site

Database(s)

EDR ID Number
EPA ID Number

RAINIER RICHLITE CO (Continued)

1000891764

Importer of Hazardous Waste:	False
Immediate Recycler:	False
Treatment/Storage/Disposal/Recycling Facility:	False
Generator of Dangerous Fuel Waste:	False
Generator Marketing to Burner:	False
Other Marketers (i.e., blender, distributor, etc.):	False
Utility Boiler Burner:	False
Industry Boiler Burner:	False
Industrial Furnace:	False
Smelter Defferal:	False
Universal Waste:	Not reported
Off-Specification:	Not reported
LN Address 2:	Not reported
Tax Reg #:	278013246
Business Type:	Not reported
Mail Name:	Rainier Plywood
Mailing Address:	624 E 15TH ST
Mailing City,State,Zip:	TACOMA, WA 98421-1606
Legal Organization Name:	Rainier Plywood
Legal Organization Type:	Private
Legal Contact:	Not reported
Legal Address:	624 E 15TH ST
Legal Address 2:	Not reported
Legal City,State,Zip:	TACOMA, WA 98421-1606
Legal Phone Number:	(253)383-5533
Legal Effective Date:	05/03/1996
Land Organization Name:	Rainier Plywood
Land Organization Type:	Private
Land Contact:	Not reported
Land Address:	624 E 15TH ST
Land City,State,Zip:	TACOMA, WA 98421-1606
Land Phone Number:	(253)383-5533
Operator Organization Name:	RAINIER PLYWOOD CO
Operator Organization Type:	Private
Operator:	Not reported
Operator Address:	624 E 15TH ST
Operator Address 2:	Not reported
Operator City,State,Zip:	TACOMA, WA 98421-1606
Operator Phone Number:	253-383-5533
Operator Effective Date:	01/01/1997
Site Contact:	Shawn ODay
Site Contact Address:	624 E 15th St
Contact City,State,Zip:	TACOMA, WA 98421
Site Contact Phone Number:	(253)383-5533
Site Contact Email:	Not reported
Gen Status Code:	SQG
Monthly Generation:	True
Batch Generation:	False
One Time Generation:	False
Transport Own Waste:	False
Tranports Other Waste:	False
Recycler Onsite:	False
Transfer Facility:	False
Other Exemption:	Not reported
UW Battery Gen:	False
Used Oil Transporter:	False
Used Oil Transfer Facility:	False

Map ID
Direction
Distance
Elevation

MAP FINDINGS

Site

Database(s)

EDR ID Number
EPA ID Number

RAINIER RICHLITE CO (Continued)

1000891764

Used Oil Processor:	False
Used Oil Refiner:	False
Used Oil Fuel Marketer Directs Shipments:	False
Used Oil Fuel Marketer Meets Specs:	False
Site Contact Address 2:	Not reported
Name:	RAINIER PLYWOOD
Address:	624 E 15TH ST
City,State,Zip:	TACOMA, WA 98421-1606
Facility Address 2:	Not reported
Facility ID:	81457934
EPA ID:	WAD988506010
NAICS:	322222
State Waste Code Desc:	Not reported
Federal Waste Code Desc:	Not reported
Form Comm:	Not reported
Data Year:	2009
Permit by Rule:	False
Mailing Address 2:	Not reported
Treatment by Generator:	False
Mixed Radioactive Waste:	False
Importer of Hazardous Waste:	False
Immediate Recycler:	False
Treatment/Storage/Disposal/Recycling Facility:	False
Generator of Dangerous Fuel Waste:	False
Generator Marketing to Burner:	False
Other Marketers (i.e., blender, distributor, etc.):	False
Utility Boiler Burner:	False
Industry Boiler Burner:	False
Industrial Furnace:	False
Smelter Defferal:	False
Universal Waste:	Not reported
Off-Specification:	Not reported
LN Address 2:	Not reported
Tax Reg #:	278013246
Business Type:	Not reported
Mail Name:	Rainier Plywood
Mailing Address:	624 E 15TH ST
Mailing City,State,Zip:	TACOMA, WA 98421-1606
Legal Organization Name:	Rainier Plywood
Legal Organization Type:	Private
Legal Contact:	Not reported
Legal Address:	624 E 15TH ST
Legal Address 2:	Not reported
Legal City,State,Zip:	TACOMA, WA 98421-1606
Legal Phone Number:	(253)383-5533
Legal Effective Date:	05/03/1996
Land Organization Name:	Rainier Plywood
Land Organization Type:	Private
Land Contact:	Not reported
Land Address:	624 E 15TH ST
Land City,State,Zip:	TACOMA, WA 98421-1606
Land Phone Number:	(253)383-5533
Operator Organization Name:	RAINIER PLYWOOD CO
Operator Organization Type:	Private
Operator:	Not reported
Operator Address:	624 E 15TH ST

Map ID
Direction
Distance
Elevation

MAP FINDINGS

Site

Database(s)

EDR ID Number
EPA ID Number

RAINIER RICHLITE CO (Continued)

1000891764

Operator Address 2:	Not reported
Operator City,State,Zip:	TACOMA, WA 98421-1606
Operator Phone Number:	253-383-5533
Operator Effective Date:	01/01/1997
Site Contact:	Shawn ODay
Site Contact Address:	624 E 15th St
Contact City,State,Zip:	TACOMA, WA 98421
Site Contact Phone Number:	(253)383-5533
Site Contact Email:	Not reported
Gen Status Code:	SQG
Monthly Generation:	True
Batch Generation:	False
One Time Generation:	False
Transport Own Waste:	False
Tranports Other Waste:	False
Recycler Onsite:	False
Transfer Facility:	False
Other Exemption:	Not reported
UW Battery Gen:	False
Used Oil Transporter:	False
Used Oil Transfer Facility:	False
Used Oil Processor:	False
Used Oil Refiner:	False
Used Oil Fuel Marketer Directs Shipments:	False
Used Oil Fuel Marketer Meets Specs:	False
Site Contact Address 2:	Not reported

[Click this hyperlink](#) while viewing on your computer to access
1 additional WA MANIFEST: record(s) in the EDR Site Report.

NPDES:

Name:	RAINIER PLYWD DBA RAINIER RICHLITE
Address:	624 E 15TH ST -
City,State,Zip:	TACOMA, WA 98421-1606
Facility Status:	Active
Facility Type:	Industrial SW GP
Admin Region:	Headquarters
Date Issued:	11/20/2019
Latitude:	47.25076
Longitude:	-122.42438
Permit ID:	WAR001971
Permit Version:	5
Permit Status:	Active
Permit SubStatus:	Coverage Issued
Ecology Contact:	Paul Stasch
WRIA:	Puyallup-White
Permit Expiration Date:	12/31/2024
Effective Date:	01/01/2020
Days to Expiration:	-1632

Map ID
Direction
Distance
Elevation

MAP FINDINGS

Site

Database(s)

EDR ID Number
EPA ID Number

217
WNW
1/2-1
0.655 mi.
3459 ft.

WA UW TACOMA BRANCH
1900 COMMERCE
TACOMA, WA 98402

WA HSL
WA CSCSL
WA ALLSITES

S104918156
N/A

Relative:
Higher

Actual:
74 ft.

HSL:
Name: WA UW TACOMA BRANCH
Address: Not reported
City,State,Zip: TACOMA, WA
edr_fstat: WA
edr_fzip: Not reported
edr_fcnty: PIERCE
edr_zip: Not reported
Facility Type: Hazardous Sites List
Facility Status: Cleanup Started
FSID Number: 1325
Rank: 3
Region: SW
EDR Link ID: 1325
Region Decode: SOUTHWEST REGIONAL OFFICE

CSCSL:
Name: WA UW TACOMA BRANCH
Address: 1900 COMMERCE
City,State,Zip: TACOMA, WA 98402
Facility ID: 1325
Region: Southwest
Lat/Long: 47.24418 / -122.43741
Clean Up Siteid: 141
Site Status: Cleanup Started
Contaminant Name: Base/Neutral/Acid Organics
Alternate Site Names: ARRCOM INC,Cragle Property,Former Arrcom site,Former Drexler site,Former Griffith Fuel Oil site,SHAUB ELLISON TIRE STORE
Site Rank: 3 - Moderate Risk
Has Institutional Control:Not reported
Past VCP: Not reported
Current VCP: Not reported
Ground Water: Confirmed Above Cleanup Levels
Surface Water: Not reported
Soil: Confirmed Above Cleanup Levels
Sediment: Not reported
Air: Not reported
Bedrock: Not reported
Responsible Unit: Southwest

Name: WA UW TACOMA BRANCH
Address: 1900 COMMERCE
City,State,Zip: TACOMA, WA 98402
Facility ID: 1325
Region: Southwest
Lat/Long: 47.24418 / -122.43741
Clean Up Siteid: 141
Site Status: Cleanup Started
Contaminant Name: Halogenated Organics
Alternate Site Names: ARRCOM INC,Cragle Property,Former Arrcom site,Former Drexler site,Former Griffith Fuel Oil site,SHAUB ELLISON TIRE STORE
Site Rank: 3 - Moderate Risk
Has Institutional Control:Not reported

Map ID
Direction
Distance
Elevation

MAP FINDINGS

Site

Database(s)

EDR ID Number
EPA ID Number

WA UW TACOMA BRANCH (Continued)

S104918156

Past VCP: Not reported
Current VCP: Not reported
Ground Water: Confirmed Above Cleanup Levels
Surface Water: Not reported
Soil: Confirmed Above Cleanup Levels
Sediment: Not reported
Air: Not reported
Bedrock: Not reported
Responsible Unit: Southwest

Name: WA UW TACOMA BRANCH
Address: 1900 COMMERCE
City,State,Zip: TACOMA, WA 98402
Facility ID: 1325
Region: Southwest
Lat/Long: 47.24418 / -122.43741
Clean Up Siteid: 141
Site Status: Cleanup Started
Contaminant Name: Petroleum Products-Unspecified
Alternate Site Names: ARRCOM INC,Cragle Property,Former Arrcom site,Former Drexler site,Former Griffith Fuel Oil site,SHAUB ELLISON TIRE STORE
Site Rank: 3 - Moderate Risk
Has Institutional Control:Not reported
Past VCP: Not reported
Current VCP: Not reported
Ground Water: Confirmed Above Cleanup Levels
Surface Water: Not reported
Soil: Confirmed Above Cleanup Levels
Sediment: Not reported
Air: Not reported
Bedrock: Not reported
Responsible Unit: Southwest

ALLSITES:
Name: WA UW TACOMA BRANCH
Facility Id: 1325

218
WNW
1/2-1
0.659 mi.
3477 ft.

TACOMA UNION STA
1717 PACIFIC AVE
TACOMA, WA 98402

WA CSCSL **1000658790**
WA ALLSITES **WAD988484465**
RCRA NonGen / NLR
FINDS
ECHO

Relative:
Higher

Actual:
45 ft.

CSCSL:
Name: TACOMA UNION STATION HYDRAULIC RELEASE
Address: 1717 PACIFIC AVE
City,State,Zip: TACOMA, WA 98402
Facility ID: 71886388
Region: Southwest
Lat/Long: 47.24662 / -122.43674
Clean Up Siteid: 13045
Site Status: Awaiting Cleanup
Contaminant Name: Petroleum-Other
Alternate Site Names: Tacoma Union Sta
Site Rank: Not reported
Has Institutional Control:Not reported
Past VCP: Not reported

Map ID
Direction
Distance
Elevation

MAP FINDINGS

Site

Database(s)

EDR ID Number
EPA ID Number

TACOMA UNION STA (Continued)

1000658790

Current VCP: Not reported
Ground Water: Not reported
Surface Water: Not reported
Soil: Suspected
Sediment: Not reported
Air: Not reported
Bedrock: Not reported
Responsible Unit: Southwest

ALLSITES:

Name: TACOMA UNION STA
Facility Id: 71886388

RCRA Listings:

Date Form Received by Agency: 1993-06-18 00:00:00.0
Handler Name: TACOMA UNION STA
Handler Address: 1717 PACIFIC AVE
Handler City,State,Zip: TACOMA, WA 98402
EPA ID: WAD988484465
Contact Name: Not reported
Contact Address: Not reported
Contact City,State,Zip: Not reported
Contact Telephone: Not reported
Contact Fax: Not reported
Contact Email: Not reported
Contact Title: Not reported
EPA Region: 10
Land Type: Other
Federal Waste Generator Description: Not a generator, verified
Non-Notifier: Not reported
Biennial Report Cycle: Not reported
Accessibility: Not reported
Active Site Indicator: Not reported
State District Owner: WA
State District: SWRO
Mailing Address: 747 MARKET ST STE 420
Mailing City,State,Zip: TACOMA, WA 98402
Owner Name: TACOMA UNION STATION
Owner Type: Private
Operator Name: TACOMA UNION STA
Operator Type: Private
Short-Term Generator Activity: No
Importer Activity: No
Mixed Waste Generator: No
Transporter Activity: No
Transfer Facility Activity: No
Recycler Activity with Storage: No
Small Quantity On-Site Burner Exemption: No
Smelting Melting and Refining Furnace Exemption: No
Underground Injection Control: No
Off-Site Waste Receipt: No
Universal Waste Indicator: No
Universal Waste Destination Facility: No
Federal Universal Waste: No
Active Site Fed-Reg Treatment Storage and Disposal Facility: Not reported
Active Site Converter Treatment storage and Disposal Facility: Not reported

Map ID
Direction
Distance
Elevation

MAP FINDINGS

Site

Database(s)

EDR ID Number
EPA ID Number

TACOMA UNION STA (Continued)

1000658790

Active Site State-Reg Treatment Storage and Disposal Facility:	Not reported
Active Site State-Reg Handler:	---
Federal Facility Indicator:	Not reported
Hazardous Secondary Material Indicator:	NN
Sub-Part K Indicator:	Not reported
Commercial TSD Indicator:	No
Treatment Storage and Disposal Type:	Not reported
2018 GPRA Permit Baseline:	Not on the Baseline
2018 GPRA Renewals Baseline:	Not on the Baseline
Permit Renewals Workload Universe:	Not reported
Permit Workload Universe:	Not reported
Permit Progress Universe:	Not reported
Post-Closure Workload Universe:	Not reported
Closure Workload Universe:	Not reported
202 GPRA Corrective Action Baseline:	No
Corrective Action Workload Universe:	No
Subject to Corrective Action Universe:	No
Non-TSDFs Where RCRA CA has Been Imposed Universe:	No
TSDFs Potentially Subject to CA Under 3004 (u)/(v) Universe:	No
TSDFs Only Subject to CA under Discretionary Auth Universe:	No
Corrective Action Priority Ranking:	No NCAPS ranking
Environmental Control Indicator:	No
Institutional Control Indicator:	No
Human Exposure Controls Indicator:	N/A
Groundwater Controls Indicator:	N/A
Operating TSDF Universe:	Not reported
Full Enforcement Universe:	Not reported
Significant Non-Complier Universe:	No
Unaddressed Significant Non-Complier Universe:	No
Addressed Significant Non-Complier Universe:	No
Significant Non-Complier With a Compliance Schedule Universe:	No
Financial Assurance Required:	Not reported
Handler Date of Last Change:	2018-05-10 12:24:20.0
Recognized Trader-Importer:	No
Recognized Trader-Exporter:	No
Importer of Spent Lead Acid Batteries:	No
Exporter of Spent Lead Acid Batteries:	No
Recycler Activity Without Storage:	No
Manifest Broker:	No
Sub-Part P Indicator:	Not reported

Handler - Owner Operator:

Owner/Operator Indicator:	Owner
Owner/Operator Name:	TACOMA UNION STATION
Legal Status:	Private
Date Became Current:	1996-05-02 00:00:00.
Date Ended Current:	Not reported
Owner/Operator Address:	1717 PACIFIC AVE
Owner/Operator City,State,Zip:	TACOMA, WA 98402
Owner/Operator Telephone:	000-000-0000
Owner/Operator Telephone Ext:	Not reported
Owner/Operator Fax:	Not reported
Owner/Operator Email:	Not reported

Owner/Operator Indicator:	Owner
Owner/Operator Name:	TACOMA UNION STATION

Map ID
Direction
Distance
Elevation

MAP FINDINGS

Site

Database(s)

EDR ID Number
EPA ID Number

TACOMA UNION STA (Continued)

1000658790

Legal Status:	Private
Date Became Current:	1996-05-02 00:00:00.
Date Ended Current:	Not reported
Owner/Operator Address:	1717 PACIFIC AVE
Owner/Operator City,State,Zip:	TACOMA, WA 98402
Owner/Operator Telephone:	000-000-0000
Owner/Operator Telephone Ext:	Not reported
Owner/Operator Fax:	Not reported
Owner/Operator Email:	Not reported
Owner/Operator Indicator:	Operator
Owner/Operator Name:	TACOMA UNION STATION
Legal Status:	Private
Date Became Current:	Not reported
Date Ended Current:	Not reported
Owner/Operator Address:	1717 PACIFIC AVE
Owner/Operator City,State,Zip:	TACOMA, WA 98402-3234
Owner/Operator Telephone:	000-000-0000
Owner/Operator Telephone Ext:	Not reported
Owner/Operator Fax:	Not reported
Owner/Operator Email:	Not reported
Owner/Operator Indicator:	Operator
Owner/Operator Name:	TACOMA UNION STA
Legal Status:	Private
Date Became Current:	Not reported
Date Ended Current:	Not reported
Owner/Operator Address:	1717 PACIFIC AVE
Owner/Operator City,State,Zip:	TACOMA, WA 98402
Owner/Operator Telephone:	000-000-0000
Owner/Operator Telephone Ext:	Not reported
Owner/Operator Fax:	Not reported
Owner/Operator Email:	Not reported
Owner/Operator Indicator:	Operator
Owner/Operator Name:	TACOMA UNION STA
Legal Status:	Private
Date Became Current:	Not reported
Date Ended Current:	Not reported
Owner/Operator Address:	1717 PACIFIC AVE
Owner/Operator City,State,Zip:	TACOMA, WA 98402
Owner/Operator Telephone:	000-000-0000
Owner/Operator Telephone Ext:	Not reported
Owner/Operator Fax:	Not reported
Owner/Operator Email:	Not reported
Owner/Operator Indicator:	Owner
Owner/Operator Name:	SEE PAPER COPY
Legal Status:	Private
Date Became Current:	Not reported
Date Ended Current:	Not reported
Owner/Operator Address:	1717 PACIFIC AVE
Owner/Operator City,State,Zip:	TACOMA, WA 98402
Owner/Operator Telephone:	000-000-0000
Owner/Operator Telephone Ext:	Not reported
Owner/Operator Fax:	Not reported
Owner/Operator Email:	Not reported

Map ID
Direction
Distance
Elevation

MAP FINDINGS

Site

Database(s)

EDR ID Number
EPA ID Number

TACOMA UNION STA (Continued)

1000658790

Owner/Operator Indicator: Owner
Owner/Operator Name: TACOMA UNION STA
Legal Status: Private
Date Became Current: Not reported
Date Ended Current: Not reported
Owner/Operator Address: 1717 PACIFIC AVE
Owner/Operator City,State,Zip: TACOMA, WA 98402
Owner/Operator Telephone: 000-000-0000
Owner/Operator Telephone Ext: Not reported
Owner/Operator Fax: Not reported
Owner/Operator Email: Not reported

Owner/Operator Indicator: Owner
Owner/Operator Name: TACOMA UNION STA
Legal Status: Private
Date Became Current: Not reported
Date Ended Current: Not reported
Owner/Operator Address: 1717 PACIFIC AVE
Owner/Operator City,State,Zip: TACOMA, WA 98402
Owner/Operator Telephone: 000-000-0000
Owner/Operator Telephone Ext: Not reported
Owner/Operator Fax: Not reported
Owner/Operator Email: Not reported

Historic Generators:

Receive Date: 1993-06-17 00:00:00.0
Handler Name: TACOMA UNION STA
Federal Waste Generator Description: Not a generator, verified
State District Owner: WA
Large Quantity Handler of Universal Waste: No
Recognized Trader Importer: No
Recognized Trader Exporter: No
Spent Lead Acid Battery Importer: No
Spent Lead Acid Battery Exporter: No
Current Record: No
Non Storage Recycler Activity: Not reported
Electronic Manifest Broker: Not reported

Receive Date: 1993-06-18 00:00:00.0
Handler Name: TACOMA UNION STA
Federal Waste Generator Description: Not a generator, verified
State District Owner: WA
Large Quantity Handler of Universal Waste: No
Recognized Trader Importer: No
Recognized Trader Exporter: No
Spent Lead Acid Battery Importer: No
Spent Lead Acid Battery Exporter: No
Current Record: Yes
Non Storage Recycler Activity: Not reported
Electronic Manifest Broker: Not reported

Receive Date: 1993-06-17 00:00:00.0
Handler Name: TACOMA UNION STA
Federal Waste Generator Description: Not a generator, verified
State District Owner: WA
Large Quantity Handler of Universal Waste: No
Recognized Trader Importer: No

Map ID
Direction
Distance
Elevation

MAP FINDINGS

Site

Database(s)

EDR ID Number
EPA ID Number

TACOMA UNION STA (Continued)

1000658790

Recognized Trader Exporter:	No
Spent Lead Acid Battery Importer:	No
Spent Lead Acid Battery Exporter:	No
Current Record:	No
Non Storage Recycler Activity:	Not reported
Electronic Manifest Broker:	Not reported
Receive Date:	1993-09-01 00:00:00.0
Handler Name:	CITY OF TACOMA UNION STATION
Federal Waste Generator Description:	Large Quantity Generator
State District Owner:	Not reported
Large Quantity Handler of Universal Waste:	No
Recognized Trader Importer:	No
Recognized Trader Exporter:	No
Spent Lead Acid Battery Importer:	No
Spent Lead Acid Battery Exporter:	No
Current Record:	No
Non Storage Recycler Activity:	Not reported
Electronic Manifest Broker:	Not reported

List of NAICS Codes and Descriptions:

NAICS Code:	92119
NAICS Description:	OTHER GENERAL GOVERNMENT SUPPORT

Facility Has Received Notices of Violation:

No Violations Found:

Evaluation Action Summary:

No Evaluations Found:

FINDS:

Registry ID: 110005359496

Click Here:

Environmental Interest/Information System:

Washington Facility / Site Identification System (WA-FSIS) provides a means to query and display data maintained by the Washington Department of Ecology. This system contains key information for each facility/site that is currently, or has been, of interest to the Air Quality, Dam Safety, Hazardous Waste, Toxics Cleanup, and Water Quality Programs.

RCRAInfo is a national information system that supports the Resource Conservation and Recovery Act (RCRA) program through the tracking of events and activities related to facilities that generate, transport, and treat, store, or dispose of hazardous waste. RCRAInfo allows RCRA program staff to track the notification, permit, compliance, and corrective action activities required under RCRA.

[Click this hyperlink](#) while viewing on your computer to access additional FINDS: detail in the EDR Site Report.

ECHO:

Envid: 1000658790

Map ID
Direction
Distance
Elevation

MAP FINDINGS

Site

Database(s)

EDR ID Number
EPA ID Number

TACOMA UNION STA (Continued)

1000658790

Registry ID: 110005359496
DFR URL: <http://echo.epa.gov/detailed-facility-report?fid=110005359496>
Name: TACOMA UNION STA
Address: 1717 PACIFIC AVE
City,State,Zip: TACOMA, WA 98402

219
NE
1/2-1
0.660 mi.
3484 ft.

TACOMA CENTRAL NO 1
2201 E PORTLAND AVE
TACOMA, WA 98421

WA HSL
WA CSCSL
WA LUST
WA ALLSITES
WA SPILLS
WA NPDES

S109395454
N/A

Relative:
Lower

Actual:
10 ft.

HSL:
Name: TACOMA CENTRAL NO 1
Address: Not reported
City,State,Zip: TACOMA, WA
edr_fstat: WA
edr_fzip: Not reported
edr_fcnty: PIERCE
edr_zip: Not reported
Facility Type: Hazardous Sites List
Facility Status: Cleanup Started
FSID Number: 92562654
Rank: 3
Region: SW
EDR Link ID: 92562654
Region Decode: SOUTHWEST REGIONAL OFFICE

CSCSL:
Name: TACOMA CENTRAL NO 1
Address: 2201 E PORTLAND AVE
City,State,Zip: TACOMA, WA 98421
Facility ID: 92562654
Region: Southwest
Lat/Long: 47.2436 / -122.40894
Clean Up Siteid: 6868
Site Status: Cleanup Started
Contaminant Name: Metals Priority Pollutants
Alternate Site Names: TACOMA CENTRAL WASTEWATER PLANT,TACOMA CITY OF SEWER UTILITY,TREATMENT PLANT LUST
Site Rank: 3 - Moderate Risk
Has Institutional Control:Not reported
Past VCP: True
Current VCP: Not reported
Ground Water: Confirmed Above Cleanup Levels
Surface Water: Not reported
Soil: Confirmed Above Cleanup Levels
Sediment: Not reported
Air: Not reported
Bedrock: Not reported
Responsible Unit: Southwest

Name: TACOMA CENTRAL NO 1
Address: 2201 E PORTLAND AVE
City,State,Zip: TACOMA, WA 98421
Facility ID: 92562654

Map ID
Direction
Distance
Elevation

MAP FINDINGS

Site

Database(s)

EDR ID Number
EPA ID Number

TACOMA CENTRAL NO 1 (Continued)

S109395454

Region: Southwest
Lat/Long: 47.2436 / -122.40894
Clean Up Siteid: 6868
Site Status: Cleanup Started
Contaminant Name: Petroleum-Diesel
Alternate Site Names: TACOMA CENTRAL WASTEWATER PLANT,TACOMA CITY OF SEWER UTILITY,TREATMENT PLANT LUST
Site Rank: 3 - Moderate Risk
Has Institutional Control: Not reported
Past VCP: True
Current VCP: Not reported
Ground Water: Not reported
Surface Water: Not reported
Soil: Confirmed Above Cleanup Levels
Sediment: Not reported
Air: Not reported
Bedrock: Not reported
Responsible Unit: Southwest

LUST:

Name: TACOMA CENTRAL NO 1
Address: 2201 E PORTLAND AVE
City,State,Zip: TACOMA, WA 98421
Facility ID: 92562654
Lust Status Type: LUST - NFA
Cleanup Site ID: 6868
Cleanup Unit Type: Upland
Process Type: Independent Action
Cleanup Unit Name: TACOMA CENTRAL WASTEWATER PLANT,TACOMA CITY OF SEWER UTILITY,TREATMENT PLANT LUST
Response Section: Southwest
Release Date: 05/21/2002
Lust Date: 05/21/2002
Region: Southwest
Lust ID: 5770
UST ID: 1881
Contaminant Name: Metals Priority Pollutants
Ground Water: Confirmed Above Cleanup Levels
Surface Water: Not reported
Soil: Confirmed Above Cleanup Levels
Sediment: Not reported
Air: Not reported
Bedrock: Not reported
Lat/Long: 47.2436 / -122.40894

Name: TACOMA CENTRAL NO 1
Address: 2201 E PORTLAND AVE
City,State,Zip: TACOMA, WA 98421
Facility ID: 92562654
Lust Status Type: LUST - NFA
Cleanup Site ID: 6868
Cleanup Unit Type: Upland
Process Type: Independent Action
Cleanup Unit Name: TACOMA CENTRAL WASTEWATER PLANT,TACOMA CITY OF SEWER UTILITY,TREATMENT PLANT LUST
Response Section: Southwest
Release Date: 05/21/2002

Map ID
Direction
Distance
Elevation

MAP FINDINGS

Site

Database(s)

EDR ID Number
EPA ID Number

TACOMA CENTRAL NO 1 (Continued)

S109395454

Lust Date: 05/21/2002
Region: Southwest
Lust ID: 5770
UST ID: 1881
Contaminant Name: Petroleum-Diesel
Ground Water: Not reported
Surface Water: Not reported
Soil: Confirmed Above Cleanup Levels
Sediment: Not reported
Air: Not reported
Bedrock: Not reported
Lat/Long: 47.2436 / -122.40894

ALLSITES:

Name: TACOMA CENTRAL NO 1
Facility Id: 92562654

SPILLS:

Name: Not reported
Address: 2201 E PORTLAND AVE
City,State,Zip: TACOMA, WA 98421
Facility ID: 110907
Medium: Public Road Right-of-Way
Material Desc: LUBE OIL/MOTOR OIL
Material Qty: 1
Material Units: Tablespoon (Tbsp)
Date Received: Not reported
Contact Name: Not reported
Incident Date: 04/22/2020
Incident Category Type: Oil Spill
Incident Category: Oil Spill
Latitude: 47.24802
Longitude: -122.414
Source Type: Vehicle
Source: Non-commercial vehicle
Vessel Facility Name2: Not reported
Recovered Quantity: 1
Resp Party Contact: Not reported
Cause: Vehicle Accident Oil Spill Tacoma 4-22-20
Cause Type: Not reported
Resp Party Name: Not reported

Name: TACOMA CENTRAL TREATMENT FACILITY
Address: 2201 E PORTLAND
City,State,Zip: TACOMA, WA
Facility ID: 609382
Medium: Not reported
Material Desc: SEWAGE/SLUDGE
Material Qty: 50
Material Units: GALLON
Date Received: 11/06/2008
Contact Name: Not reported
Incident Date: Not reported
Incident Category Type: Not reported
Incident Category: Not reported
Latitude: Not reported

Map ID
Direction
Distance
Elevation

MAP FINDINGS

Site

Database(s)

EDR ID Number
EPA ID Number

TACOMA CENTRAL NO 1 (Continued)

S109395454

Longitude: Not reported
Source Type: Not reported
Source: Not reported
Vessel Facility Name2: Not reported
Recovered Quantity: Not reported
Resp Party Contact: Not reported
Cause: Not reported
Cause Type: Not reported
Resp Party Name: Not reported

NPDES:

Name: CENTRAL WASTEWATER TREATMENT PLANT
Address: 2201 E PORTLAND AVE
City,State,Zip: TACOMA, WA 98421
Facility Status: Not reported
Facility Type: Industrial SW GP
Admin Region: Headquarters
Date Issued: 11/20/2019
Latitude: Not reported
Longitude: Not reported
Permit ID: WAR000711
Permit Version: Not reported
Permit Status: Active
Permit SubStatus: Not reported
Ecology Contact: Not reported
WRIA: Not reported
Permit Expiration Date: 12/31/2024
Effective Date: 01/01/2020
Days to Expiration: -1632

Name: CTP ELECTRICAL DISTRIBUTION SYSTEM REP.
Address: 2201 E PORTLAND AVE
City,State,Zip: TACOMA, WA 98421
Facility Status: Not reported
Facility Type: Construction SW GP
Admin Region: Headquarters
Date Issued: 11/18/2015
Latitude: Not reported
Longitude: Not reported
Permit ID: WAR309196
Permit Version: Not reported
Permit Status: Active
Permit SubStatus: Not reported
Ecology Contact: Not reported
WRIA: Not reported
Permit Expiration Date: 12/31/2020
Effective Date: 06/04/2020
Days to Expiration: -171

Map ID
Direction
Distance
Elevation

MAP FINDINGS

Site

Database(s)

EDR ID Number
EPA ID Number

220
WSW
1/2-1
0.666 mi.
3517 ft.

BNSF S HOOD ST RENTAL PROPERTY
S HOOD ST
TACOMA, WA 98402

WA HSL
WA CSCSL
WA ALLSITES

S110036311
N/A

Relative:
Higher
Actual:
143 ft.

HSL:
Name: BNSF S HOOD ST RENTAL PROPERTY
Address: Not reported
City,State,Zip: TACOMA, WA
edr_fstat: WA
edr_fzip: Not reported
edr_fcnty: PIERCE
edr_zip: Not reported
Facility Type: Hazardous Sites List
Facility Status: Awaiting Cleanup
FSID Number: 969
Rank: 4
Region: SW
EDR Link ID: 969
Region Decode: SOUTHWEST REGIONAL OFFICE

CSCSL:
Name: BNSF S HOOD ST RENTAL PROPERTY
Address: S HOOD ST
City,State,Zip: TACOMA, WA 98402
Facility ID: 969
Region: Southwest
Lat/Long: 47.237666666666 / -122.4381666666
Clean Up Siteid: 51
Site Status: Awaiting Cleanup
Contaminant Name: Petroleum Products-Unspecified
Alternate Site Names: Not reported
Site Rank: 4 - Low-Moderate Risk
Has Institutional Control: Not reported
Past VCP: Not reported
Current VCP: Not reported
Ground Water: Not reported
Surface Water: Not reported
Soil: Confirmed Above Cleanup Levels
Sediment: Not reported
Air: Not reported
Bedrock: Not reported
Responsible Unit: Southwest

ALLSITES:
Name: BNSF S HOOD ST RENTAL PROPERTY
Facility Id: 969

Map ID
Direction
Distance
Elevation

MAP FINDINGS

Site

Database(s)

EDR ID Number
EPA ID Number

BE221
East
1/2-1
0.670 mi.
3537 ft.
Site 1 of 3 in cluster BE

Relative:
Lower

Actual:
19 ft.

HSL:
Name: SUNNEN CRANE SERVICE
Address: Not reported
City,State,Zip: TACOMA, WA
edr_fstat: WA
edr_fzip: Not reported
edr_fcnty: PIERCE
edr_zip: Not reported
Facility Type: Hazardous Sites List
Facility Status: Cleanup Started
FSID Number: 61656248
Rank: 3
Region: SW
EDR Link ID: 61656248
Region Decode: SOUTHWEST REGIONAL OFFICE

WA HSL
WA CSCSL
WA LUST
WA UST
WA ICR
WA ALLSITES
U003750417
N/A

CSCSL:
Name: SUNNEN CRANE SERVICE
Address: 2323 E Q ST
City,State,Zip: TACOMA, WA 98371
Facility ID: 61656248
Region: Southwest
Lat/Long: 47.242139654355 / -122.4088180602
Clean Up Siteid: 9894
Site Status: Cleanup Started
Contaminant Name: Petroleum-Other
Alternate Site Names: SUNNEN CRANE CO INC
Site Rank: 3 - Moderate Risk
Has Institutional Control: Not reported
Past VCP: Not reported
Current VCP: Not reported
Ground Water: Not reported
Surface Water: Not reported
Soil: Confirmed Above Cleanup Levels
Sediment: Not reported
Air: Not reported
Bedrock: Not reported
Responsible Unit: Southwest

LUST:
Name: SUNNEN CRANE SERVICE
Address: 2323 E Q ST
City,State,Zip: TACOMA, WA 98371
Facility ID: 61656248
Lust Status Type: LUST - Cleanup Started
Cleanup Site ID: 9894
Cleanup Unit Type: Upland
Process Type: Independent Action
Cleanup Unit Name: SUNNEN CRANE CO INC
Response Section: Southwest
Release Date: 01/22/2001

Map ID
Direction
Distance
Elevation

MAP FINDINGS

Site

Database(s)

EDR ID Number
EPA ID Number

SUNNEN CRANE CO INC (Continued)

U003750417

Lust Date: 05/01/2001
Region: Southwest
Lust ID: 5627
UST ID: 508097
Contaminant Name: Petroleum-Other
Ground Water: Not reported
Surface Water: Not reported
Soil: Confirmed Above Cleanup Levels
Sediment: Not reported
Air: Not reported
Bedrock: Not reported
Lat/Long: 47.2421396 / -122.40881

UST:

Name: SUNNEN CRANE CO INC
Address: 2323 E Q ST
City: TACOMA
Zip: 98371
Facility ID: 61656248
Site Id: 508097
UBI: Not reported
Phone Number: Not reported
Decimal Latitude: 47.2421396543553
Decimal Longitude: -122.408818060233

Tank Name: 1
Tag Number: Not reported
Tank Status: Closed in Place
Tank Status Date: 01/23/2001
Tank Install Date: 01/01/1982
Tank Closure Date: Not reported
Capacity Range: Not reported
Tank Permit Expiration Date: Not reported
Tank Upgrade Date: Not reported
Tank Spill Prevention: Not reported
Tank Overfill Prevention: Not reported
Tank Material: Steel
Tank Construction: Single Wall Tank
Tank Tightness Test: Not reported
Tank Corrosion Protection: Not reported
Tank Manifold: Not reported
Tank Release Detection: Not reported
Tank SFC Type: Not reported
Pipe Material: Not reported
Pipe Construction: Not reported
Pipe Primary Release Detection: Not reported
Pipe Second Release Detection: Not reported
Pipe Corrosion Protection: Not reported
Pipe Pumping System: Not reported
Responsible Unit: Southwest
Dispenser/Pump SFC Type: Not reported

ICR:

Date Ecology Received Report: 01/22/01
Contaminants Found at Site: Petroleum products
Media Contaminated: Soil

Map ID
Direction
Distance
Elevation

MAP FINDINGS

Site

Database(s)

EDR ID Number
EPA ID Number

SUNNEN CRANE CO INC (Continued)

U003750417

Waste Management: Tank
Region: South Western
Type of Report Ecology Received: Interim cleanup report
Site Register Issue: 98-32
County Code: 27
Contact: Not reported
Report Title: Site Characterization Report

ALLSITES:

Name: TRIAD MACHINERY
Facility Id: 13185

Name: SUNNEN CRANE CO INC
Facility Id: 61656248

BE222
East
1/2-1
0.674 mi.
3559 ft.

RENTAL SERVICE CORPORATION 561
2302 E Q ST
TACOMA, WA 98421

WA CSCSL 1000839101
WA LUST WAD988519401
WA ALLSITES
RCRA NonGen / NLR
WA MANIFEST

Site 2 of 3 in cluster BE

Relative:
Lower
Actual:
17 ft.

CSCSL:

Name: UNITED RENTAL FACILITY
Address: 2302 E Q ST
City,State,Zip: TACOMA, WA 98421
Facility ID: 26536148
Region: Southwest
Lat/Long: 47.242333 / -122.40975
Clean Up Siteid: 4264
Site Status: Cleanup Started
Contaminant Name: Petroleum Products-Unspecified
Alternate Site Names: ALPINE EQUIPMENT PROPERTY,PRIME EQUIPMENT,RENTAL SERVICE CORP,RENTAL SERVICE CORPORATION,Rental Service Corporation 561
Site Rank: Not reported
Has Institutional Control: Not reported
Past VCP: True
Current VCP: True
Ground Water: Below Cleanup Levels
Surface Water: Not reported
Soil: Not reported
Sediment: Not reported
Air: Not reported
Bedrock: Not reported
Responsible Unit: Southwest

Name: UNITED RENTAL FACILITY
Address: 2302 E Q ST
City,State,Zip: TACOMA, WA 98421
Facility ID: 26536148
Region: Southwest
Lat/Long: 47.242333 / -122.40975
Clean Up Siteid: 4264
Site Status: Cleanup Started
Contaminant Name: Petroleum-Other
Alternate Site Names: ALPINE EQUIPMENT PROPERTY,PRIME EQUIPMENT,RENTAL SERVICE CORP,RENTAL SERVICE CORPORATION,Rental Service Corporation 561
Site Rank: Not reported

Map ID
Direction
Distance
Elevation

MAP FINDINGS

Site

Database(s)

EDR ID Number
EPA ID Number

RENTAL SERVICE CORPORATION 561 (Continued)

1000839101

Has Institutional Control: Not reported
Past VCP: True
Current VCP: True
Ground Water: Not reported
Surface Water: Suspected
Soil: Remediated-Below
Sediment: Not reported
Air: Not reported
Bedrock: Not reported
Responsible Unit: Southwest

LUST:

Name: UNITED RENTAL FACILITY
Address: 2302 E Q ST
City,State,Zip: TACOMA, WA 98421
Facility ID: 26536148
Lust Status Type: LUST - Cleanup Started
Cleanup Site ID: 4264
Cleanup Unit Type: Upland
Process Type: Voluntary Cleanup Program
Cleanup Unit Name: ALPINE EQUIPMENT PROPERTY, PRIME EQUIPMENT, RENTAL SERVICE CORP, RENTAL SERVICE CORPORATION, Rental Service Corporation 561

Response Section: Southwest
Release Date: 03/05/2015
Lust Date: 03/23/2015
Region: Southwest
Lust ID: 6883
UST ID: 12726
Contaminant Name: Petroleum-Other
Ground Water: Not reported
Surface Water: Suspected
Soil: Remediated-Below
Sediment: Not reported
Air: Not reported
Bedrock: Not reported
Lat/Long: 47.242333 / -122.40975

Name: UNITED RENTAL FACILITY
Address: 2302 E Q ST
City,State,Zip: TACOMA, WA 98421
Facility ID: 26536148
Lust Status Type: LUST - Cleanup Started
Cleanup Site ID: 4264
Cleanup Unit Type: Upland
Process Type: Voluntary Cleanup Program
Cleanup Unit Name: ALPINE EQUIPMENT PROPERTY, PRIME EQUIPMENT, RENTAL SERVICE CORP, RENTAL SERVICE CORPORATION, Rental Service Corporation 561

Response Section: Southwest
Release Date: 03/05/2015
Lust Date: 03/23/2015
Region: Southwest
Lust ID: 6883
UST ID: 12726
Contaminant Name: Petroleum Products-Unspecified
Ground Water: Below Cleanup Levels
Surface Water: Not reported
Soil: Not reported

Map ID
Direction
Distance
Elevation

MAP FINDINGS

Site

Database(s)

EDR ID Number
EPA ID Number

RENTAL SERVICE CORPORATION 561 (Continued)

1000839101

Sediment: Not reported
Air: Not reported
Bedrock: Not reported
Lat/Long: 47.242333 / -122.40975

ALLSITES:

Name: RENTAL SERVICE CORPORATION 561
Facility Id: 26536148

RCRA Listings:

Date Form Received by Agency: 2011-03-05 00:00:00.0
Handler Name: RENTAL SERVICE CORPORATION 561
Handler Address: 2302 E Q ST
Handler City,State,Zip: TACOMA, WA 98421
EPA ID: WAD988519401
Contact Name: SHYAM SRINIVAS
Contact Address: 6929 E GREENWAY PKWY
Contact City,State,Zip: SCOTTSDALE, AZ 85254
Contact Telephone: 602-370-9664
Contact Fax: Not reported
Contact Email: SHYAM.SRINIVAS@RSCRENTAL.COM
Contact Title: ENVIRONMENTAL MANAGER
EPA Region: 10
Land Type: Private
Federal Waste Generator Description: Not a generator, verified
Non-Notifier: Not reported
Biennial Report Cycle: Not reported
Accessibility: Not reported
Active Site Indicator: Not reported
State District Owner: WA
State District: SWRO
Mailing Address: 6929 E GREENWAY PKWY
Mailing City,State,Zip: SCOTTSDALE, WA 85254
Owner Name: RENTAL SERVICE CORPORATION
Owner Type: Private
Operator Name: RSC EQUIPMENT RENTAL 561
Operator Type: Private
Short-Term Generator Activity: No
Importer Activity: No
Mixed Waste Generator: No
Transporter Activity: No
Transfer Facility Activity: No
Recycler Activity with Storage: No
Small Quantity On-Site Burner Exemption: No
Smelting Melting and Refining Furnace Exemption: No
Underground Injection Control: No
Off-Site Waste Receipt: No
Universal Waste Indicator: No
Universal Waste Destination Facility: No
Federal Universal Waste: No
Active Site Fed-Reg Treatment Storage and Disposal Facility: Not reported
Active Site Converter Treatment storage and Disposal Facility: Not reported
Active Site State-Reg Treatment Storage and Disposal Facility: Not reported
Active Site State-Reg Handler: ---
Federal Facility Indicator: Not reported
Hazardous Secondary Material Indicator: NN

Map ID
Direction
Distance
Elevation

MAP FINDINGS

Site

Database(s)

EDR ID Number
EPA ID Number

RENTAL SERVICE CORPORATION 561 (Continued)

1000839101

Sub-Part K Indicator:	Not reported
Commercial TSD Indicator:	No
Treatment Storage and Disposal Type:	Not reported
2018 GPRA Permit Baseline:	Not on the Baseline
2018 GPRA Renewals Baseline:	Not on the Baseline
Permit Renewals Workload Universe:	Not reported
Permit Workload Universe:	Not reported
Permit Progress Universe:	Not reported
Post-Closure Workload Universe:	Not reported
Closure Workload Universe:	Not reported
202 GPRA Corrective Action Baseline:	No
Corrective Action Workload Universe:	No
Subject to Corrective Action Universe:	No
Non-TSDFs Where RCRA CA has Been Imposed Universe:	No
TSDFs Potentially Subject to CA Under 3004 (u)/(v) Universe:	No
TSDFs Only Subject to CA under Discretionary Auth Universe:	No
Corrective Action Priority Ranking:	No NCAPS ranking
Environmental Control Indicator:	No
Institutional Control Indicator:	No
Human Exposure Controls Indicator:	N/A
Groundwater Controls Indicator:	N/A
Operating TSDF Universe:	Not reported
Full Enforcement Universe:	Not reported
Significant Non-Complier Universe:	No
Unaddressed Significant Non-Complier Universe:	No
Addressed Significant Non-Complier Universe:	No
Significant Non-Complier With a Compliance Schedule Universe:	No
Financial Assurance Required:	Not reported
Handler Date of Last Change:	2018-05-08 18:18:02.0
Recognized Trader-Importer:	No
Recognized Trader-Exporter:	No
Importer of Spent Lead Acid Batteries:	No
Exporter of Spent Lead Acid Batteries:	No
Recycler Activity Without Storage:	No
Manifest Broker:	No
Sub-Part P Indicator:	Not reported

Biennial: List of Years

Year: 2009

[Click Here for Biennial Reporting System Data:](#)

Year: 2007

[Click Here for Biennial Reporting System Data:](#)

Year: 2005

[Click Here for Biennial Reporting System Data:](#)

Year: 2003

[Click Here for Biennial Reporting System Data:](#)

Handler - Owner Operator:

Owner/Operator Indicator:	Operator
Owner/Operator Name:	PRIME SERVICE INC
Legal Status:	Private
Date Became Current:	Not reported

Map ID
Direction
Distance
Elevation

MAP FINDINGS

Site

Database(s)

EDR ID Number
EPA ID Number

RENTAL SERVICE CORPORATION 561 (Continued)

1000839101

Date Ended Current:	Not reported
Owner/Operator Address:	16225 PARK TEN PL
Owner/Operator City,State,Zip:	HOUSTON, TX 77084
Owner/Operator Telephone:	281-578-5600
Owner/Operator Telephone Ext:	Not reported
Owner/Operator Fax:	Not reported
Owner/Operator Email:	Not reported
Owner/Operator Indicator:	Owner
Owner/Operator Name:	ALPINE EQUIPMENT RENTALS SUPPLY CO INC
Legal Status:	Private
Date Became Current:	1993-04-13 00:00:00.
Date Ended Current:	Not reported
Owner/Operator Address:	2302 E Q ST
Owner/Operator City,State,Zip:	TACOMA, WA 98421
Owner/Operator Telephone:	425-821-2030
Owner/Operator Telephone Ext:	Not reported
Owner/Operator Fax:	Not reported
Owner/Operator Email:	Not reported
Owner/Operator Indicator:	Owner
Owner/Operator Name:	PRIME SERVICE INC
Legal Status:	Private
Date Became Current:	1996-07-28 00:00:00.
Date Ended Current:	Not reported
Owner/Operator Address:	16225 PARK TEN PL
Owner/Operator City,State,Zip:	HOUSTON, TX 77084
Owner/Operator Telephone:	281-578-5600
Owner/Operator Telephone Ext:	Not reported
Owner/Operator Fax:	Not reported
Owner/Operator Email:	Not reported
Owner/Operator Indicator:	Owner
Owner/Operator Name:	PRIME SERVICE INC
Legal Status:	Private
Date Became Current:	1996-07-28 00:00:00.
Date Ended Current:	Not reported
Owner/Operator Address:	16225 PARK TEN PL
Owner/Operator City,State,Zip:	HOUSTON, TX 77084
Owner/Operator Telephone:	281-578-5600
Owner/Operator Telephone Ext:	Not reported
Owner/Operator Fax:	Not reported
Owner/Operator Email:	Not reported
Owner/Operator Indicator:	Owner
Owner/Operator Name:	RENTAL SERVICE CORPORATION
Legal Status:	Private
Date Became Current:	2001-01-01 00:00:00.
Date Ended Current:	Not reported
Owner/Operator Address:	6929 E GREENWAY PKWY
Owner/Operator City,State,Zip:	SCOTTSDALE, AZ 85254
Owner/Operator Telephone:	480-905-3342
Owner/Operator Telephone Ext:	Not reported
Owner/Operator Fax:	Not reported
Owner/Operator Email:	Not reported
Owner/Operator Indicator:	Owner

Map ID
Direction
Distance
Elevation

MAP FINDINGS

Site

Database(s)

EDR ID Number
EPA ID Number

RENTAL SERVICE CORPORATION 561 (Continued)

1000839101

Owner/Operator Name:	RENTAL SERVICE CORPORATION
Legal Status:	Private
Date Became Current:	2001-01-01 00:00:00.
Date Ended Current:	Not reported
Owner/Operator Address:	6929 E GREENWAY PKWY
Owner/Operator City,State,Zip:	SCOTTSDALE, AZ 85254
Owner/Operator Telephone:	480-905-3300
Owner/Operator Telephone Ext:	Not reported
Owner/Operator Fax:	Not reported
Owner/Operator Email:	Not reported
Owner/Operator Indicator:	Owner
Owner/Operator Name:	RENTAL SERVICE CORPORATION
Legal Status:	Private
Date Became Current:	2001-01-01 00:00:00.
Date Ended Current:	Not reported
Owner/Operator Address:	6929 E GREENWAY PKWY
Owner/Operator City,State,Zip:	SCOTTSDALE, AZ 85254
Owner/Operator Telephone:	480-905-3300
Owner/Operator Telephone Ext:	Not reported
Owner/Operator Fax:	Not reported
Owner/Operator Email:	Not reported
Owner/Operator Indicator:	Operator
Owner/Operator Name:	RENTAL SERVICE CORPORATION 561
Legal Status:	Private
Date Became Current:	1997-04-08 00:00:00.
Date Ended Current:	Not reported
Owner/Operator Address:	2302 E Q ST
Owner/Operator City,State,Zip:	TACOMA, WA 98421-2614
Owner/Operator Telephone:	Not reported
Owner/Operator Telephone Ext:	Not reported
Owner/Operator Fax:	Not reported
Owner/Operator Email:	Not reported
Owner/Operator Indicator:	Owner
Owner/Operator Name:	FOUR SQUARE DEVELOPMENT
Legal Status:	Private
Date Became Current:	Not reported
Date Ended Current:	Not reported
Owner/Operator Address:	5220 108TH ST NE
Owner/Operator City,State,Zip:	MARYSVILLE, WA 98171-8311
Owner/Operator Telephone:	425-821-2030
Owner/Operator Telephone Ext:	Not reported
Owner/Operator Fax:	Not reported
Owner/Operator Email:	Not reported
Owner/Operator Indicator:	Owner
Owner/Operator Name:	RENTAL SERVICE R
Legal Status:	Private
Date Became Current:	2001-01-01 00:00:00.
Date Ended Current:	Not reported
Owner/Operator Address:	6929 E GREENWAY PKWY
Owner/Operator City,State,Zip:	SCOTTSDALE, AZ 85254
Owner/Operator Telephone:	480-905-3300
Owner/Operator Telephone Ext:	Not reported
Owner/Operator Fax:	Not reported

Map ID
Direction
Distance
Elevation

MAP FINDINGS

Site

Database(s)

EDR ID Number
EPA ID Number

RENTAL SERVICE CORPORATION 561 (Continued)

1000839101

Owner/Operator Email:	Not reported
Owner/Operator Indicator:	Owner
Owner/Operator Name:	RENTAL SERVICE CORPORATION 561
Legal Status:	Private
Date Became Current:	Not reported
Date Ended Current:	Not reported
Owner/Operator Address:	2302 E Q ST
Owner/Operator City,State,Zip:	TACOMA, WA 98421
Owner/Operator Telephone:	000-000-0000
Owner/Operator Telephone Ext:	Not reported
Owner/Operator Fax:	Not reported
Owner/Operator Email:	Not reported
Owner/Operator Indicator:	Owner
Owner/Operator Name:	RENTAL SERVICE CORPORATION 561
Legal Status:	Private
Date Became Current:	Not reported
Date Ended Current:	Not reported
Owner/Operator Address:	2302 E Q ST
Owner/Operator City,State,Zip:	TACOMA, WA 98421
Owner/Operator Telephone:	000-000-0000
Owner/Operator Telephone Ext:	Not reported
Owner/Operator Fax:	Not reported
Owner/Operator Email:	Not reported
Owner/Operator Indicator:	Owner
Owner/Operator Name:	FOUR SQUARE DEVELOPMENT
Legal Status:	Private
Date Became Current:	Not reported
Date Ended Current:	Not reported
Owner/Operator Address:	5220 108TH ST NW
Owner/Operator City,State,Zip:	MARYVILLE, WA 98271
Owner/Operator Telephone:	425-821-2030
Owner/Operator Telephone Ext:	Not reported
Owner/Operator Fax:	Not reported
Owner/Operator Email:	Not reported
Owner/Operator Indicator:	Operator
Owner/Operator Name:	RENTAL SERVICE CORPORATION 561
Legal Status:	Private
Date Became Current:	Not reported
Date Ended Current:	Not reported
Owner/Operator Address:	2302 E Q ST
Owner/Operator City,State,Zip:	TACOMA, WA 98421
Owner/Operator Telephone:	253-383-1515
Owner/Operator Telephone Ext:	Not reported
Owner/Operator Fax:	Not reported
Owner/Operator Email:	Not reported
Owner/Operator Indicator:	Owner
Owner/Operator Name:	FOUR SQUARE DEVELOPMENT
Legal Status:	Private
Date Became Current:	Not reported
Date Ended Current:	Not reported
Owner/Operator Address:	5220 108TH ST NW
Owner/Operator City,State,Zip:	MARYVILLE, WA 98271

Map ID
Direction
Distance
Elevation

MAP FINDINGS

Site

Database(s)

EDR ID Number
EPA ID Number

RENTAL SERVICE CORPORATION 561 (Continued)

1000839101

Owner/Operator Telephone: 425-821-2030
Owner/Operator Telephone Ext: Not reported
Owner/Operator Fax: Not reported
Owner/Operator Email: Not reported

Owner/Operator Indicator: Owner
Owner/Operator Name: FOUR SQUARE DEVELOPMENT
Legal Status: Private
Date Became Current: Not reported
Date Ended Current: Not reported
Owner/Operator Address: 5220 108TH ST NW
Owner/Operator City,State,Zip: MARYVILLE, WA 98271
Owner/Operator Telephone: 425-821-2030
Owner/Operator Telephone Ext: Not reported
Owner/Operator Fax: Not reported
Owner/Operator Email: Not reported

Owner/Operator Indicator: Operator
Owner/Operator Name: RSC EQUIPMENT RENTAL 561
Legal Status: Private
Date Became Current: Not reported
Date Ended Current: Not reported
Owner/Operator Address: 2302 E Q ST
Owner/Operator City,State,Zip: TACOMA, WA 98421
Owner/Operator Telephone: 253-383-1515
Owner/Operator Telephone Ext: Not reported
Owner/Operator Fax: Not reported
Owner/Operator Email: Not reported

Owner/Operator Indicator: Operator
Owner/Operator Name: RENTAL SERVICE CORPORATION 561
Legal Status: Private
Date Became Current: 1997-04-08 00:00:00.
Date Ended Current: Not reported
Owner/Operator Address: 2302 E Q ST
Owner/Operator City,State,Zip: TACOMA, WA 98421-2614
Owner/Operator Telephone: Not reported
Owner/Operator Telephone Ext: Not reported
Owner/Operator Fax: Not reported
Owner/Operator Email: Not reported

Owner/Operator Indicator: Owner
Owner/Operator Name: RENTAL SERVICE CORPORATION
Legal Status: Private
Date Became Current: 2001-01-01 00:00:00.
Date Ended Current: Not reported
Owner/Operator Address: 6929 E GREENWAY PKWY
Owner/Operator City,State,Zip: SCOTTSDALE, AZ 85254
Owner/Operator Telephone: 480-905-3300
Owner/Operator Telephone Ext: Not reported
Owner/Operator Fax: Not reported
Owner/Operator Email: Not reported

Owner/Operator Indicator: Operator
Owner/Operator Name: ALPINE EQUIPMENT RENTALS SUPPLY CO INC
Legal Status: Private
Date Became Current: Not reported

Map ID
Direction
Distance
Elevation

MAP FINDINGS

Site

Database(s)

EDR ID Number
EPA ID Number

RENTAL SERVICE CORPORATION 561 (Continued)

1000839101

Date Ended Current:	Not reported
Owner/Operator Address:	2302 E Q ST
Owner/Operator City,State,Zip:	TACOMA, WA 98421
Owner/Operator Telephone:	425-821-2030
Owner/Operator Telephone Ext:	Not reported
Owner/Operator Fax:	Not reported
Owner/Operator Email:	Not reported
Owner/Operator Indicator:	Owner
Owner/Operator Name:	RENTAL SERVICE CORPORATION
Legal Status:	Private
Date Became Current:	2001-01-01 00:00:00.
Date Ended Current:	Not reported
Owner/Operator Address:	6929 E GREENWAY PKWY
Owner/Operator City,State,Zip:	SCOTTSDALE, AZ 85254
Owner/Operator Telephone:	480-905-3300
Owner/Operator Telephone Ext:	Not reported
Owner/Operator Fax:	Not reported
Owner/Operator Email:	Not reported
Owner/Operator Indicator:	Owner
Owner/Operator Name:	RENTAL SERVICE CORPORATION
Legal Status:	Private
Date Became Current:	2001-01-01 00:00:00.
Date Ended Current:	Not reported
Owner/Operator Address:	6929 E GREENWAY PKWY
Owner/Operator City,State,Zip:	SCOTTSDALE, AZ 85254
Owner/Operator Telephone:	480-905-3300
Owner/Operator Telephone Ext:	Not reported
Owner/Operator Fax:	Not reported
Owner/Operator Email:	Not reported
Owner/Operator Indicator:	Operator
Owner/Operator Name:	RSC EQUIPMENT RENTAL 561
Legal Status:	Private
Date Became Current:	1997-04-08 00:00:00.
Date Ended Current:	Not reported
Owner/Operator Address:	2302 E Q ST
Owner/Operator City,State,Zip:	TACOMA, WA 98421-2614
Owner/Operator Telephone:	253-383-1515
Owner/Operator Telephone Ext:	Not reported
Owner/Operator Fax:	Not reported
Owner/Operator Email:	Not reported
Owner/Operator Indicator:	Owner
Owner/Operator Name:	RENTAL SERVICE CORPORATION
Legal Status:	Private
Date Became Current:	2001-01-01 00:00:00.
Date Ended Current:	Not reported
Owner/Operator Address:	6929 E GREENWAY PKWY
Owner/Operator City,State,Zip:	SCOTTSDALE, AZ 85254
Owner/Operator Telephone:	480-905-3300
Owner/Operator Telephone Ext:	Not reported
Owner/Operator Fax:	Not reported
Owner/Operator Email:	Not reported
Owner/Operator Indicator:	Owner

Map ID
Direction
Distance
Elevation

MAP FINDINGS

Site

Database(s)

EDR ID Number
EPA ID Number

RENTAL SERVICE CORPORATION 561 (Continued)

1000839101

Owner/Operator Name:	FOUR SQUARE DEVELOPMENT
Legal Status:	Private
Date Became Current:	Not reported
Date Ended Current:	Not reported
Owner/Operator Address:	5220 108TH ST NW
Owner/Operator City,State,Zip:	MARYVILLE, WA 98271
Owner/Operator Telephone:	425-821-2030
Owner/Operator Telephone Ext:	Not reported
Owner/Operator Fax:	Not reported
Owner/Operator Email:	Not reported
Owner/Operator Indicator:	Operator
Owner/Operator Name:	RSC EQUIPMENT RENTAL 561
Legal Status:	Private
Date Became Current:	Not reported
Date Ended Current:	Not reported
Owner/Operator Address:	2302 E Q ST
Owner/Operator City,State,Zip:	TACOMA, WA 98421
Owner/Operator Telephone:	253-383-1515
Owner/Operator Telephone Ext:	Not reported
Owner/Operator Fax:	Not reported
Owner/Operator Email:	Not reported
Owner/Operator Indicator:	Operator
Owner/Operator Name:	RENTAL SERVICE CORPORATION 561
Legal Status:	Private
Date Became Current:	Not reported
Date Ended Current:	Not reported
Owner/Operator Address:	2302 E Q ST
Owner/Operator City,State,Zip:	TACOMA, WA 98421
Owner/Operator Telephone:	000-000-0000
Owner/Operator Telephone Ext:	Not reported
Owner/Operator Fax:	Not reported
Owner/Operator Email:	Not reported
Owner/Operator Indicator:	Owner
Owner/Operator Name:	ALPINE EQUIPMENT RENTALS SUPPLY CO INC
Legal Status:	Private
Date Became Current:	1993-04-13 00:00:00.
Date Ended Current:	Not reported
Owner/Operator Address:	2302 E Q ST
Owner/Operator City,State,Zip:	TACOMA, WA 98421
Owner/Operator Telephone:	425-821-2030
Owner/Operator Telephone Ext:	Not reported
Owner/Operator Fax:	Not reported
Owner/Operator Email:	Not reported
Owner/Operator Indicator:	Operator
Owner/Operator Name:	RENTAL SERVICE CORPORATION 561
Legal Status:	Private
Date Became Current:	Not reported
Date Ended Current:	Not reported
Owner/Operator Address:	2302 E Q ST
Owner/Operator City,State,Zip:	TACOMA, WA 98421
Owner/Operator Telephone:	000-000-0000
Owner/Operator Telephone Ext:	Not reported
Owner/Operator Fax:	Not reported

Map ID
Direction
Distance
Elevation

MAP FINDINGS

Site

Database(s)

EDR ID Number
EPA ID Number

RENTAL SERVICE CORPORATION 561 (Continued)

1000839101

Owner/Operator Email:	Not reported
Owner/Operator Indicator:	Owner
Owner/Operator Name:	PRIME SERVICE INC
Legal Status:	Private
Date Became Current:	1996-07-28 00:00:00.
Date Ended Current:	Not reported
Owner/Operator Address:	16225 PARK TEN PL
Owner/Operator City,State,Zip:	HOUSTON, TX 77084
Owner/Operator Telephone:	281-578-5600
Owner/Operator Telephone Ext:	Not reported
Owner/Operator Fax:	Not reported
Owner/Operator Email:	Not reported
Owner/Operator Indicator:	Owner
Owner/Operator Name:	FOUR SQUARE DEVELOPMENT
Legal Status:	Private
Date Became Current:	Not reported
Date Ended Current:	Not reported
Owner/Operator Address:	5220 108TH ST NE
Owner/Operator City,State,Zip:	MARYSVILLE, WA 98171
Owner/Operator Telephone:	425-821-2030
Owner/Operator Telephone Ext:	Not reported
Owner/Operator Fax:	Not reported
Owner/Operator Email:	Not reported
Owner/Operator Indicator:	Operator
Owner/Operator Name:	MILLER, STEPHEN O
Legal Status:	Private
Date Became Current:	Not reported
Date Ended Current:	Not reported
Owner/Operator Address:	16225 PARK TEN PL STE 200
Owner/Operator City,State,Zip:	HOUSTON, TX 77084
Owner/Operator Telephone:	281-578-5600
Owner/Operator Telephone Ext:	Not reported
Owner/Operator Fax:	Not reported
Owner/Operator Email:	Not reported
Owner/Operator Indicator:	Owner
Owner/Operator Name:	RENTAL SERVICE CORPORATION
Legal Status:	Private
Date Became Current:	2001-01-01 00:00:00.
Date Ended Current:	Not reported
Owner/Operator Address:	6929 E GREENWAY PKWY
Owner/Operator City,State,Zip:	SCOTTSDALE, AZ 85254
Owner/Operator Telephone:	480-905-3342
Owner/Operator Telephone Ext:	Not reported
Owner/Operator Fax:	Not reported
Owner/Operator Email:	Not reported
Owner/Operator Indicator:	Owner
Owner/Operator Name:	RENTAL SERVICE CORPORATION
Legal Status:	Private
Date Became Current:	2001-01-01 00:00:00.
Date Ended Current:	Not reported
Owner/Operator Address:	6929 E GREENWAY PKWY
Owner/Operator City,State,Zip:	SCOTTSDALE, AZ 85254

Map ID
Direction
Distance
Elevation

MAP FINDINGS

Site

Database(s)

EDR ID Number
EPA ID Number

RENTAL SERVICE CORPORATION 561 (Continued)

1000839101

Owner/Operator Telephone:	480-905-3342
Owner/Operator Telephone Ext:	Not reported
Owner/Operator Fax:	Not reported
Owner/Operator Email:	Not reported
Owner/Operator Indicator:	Owner
Owner/Operator Name:	FOUR SQUARE DEVELOPMENT
Legal Status:	Private
Date Became Current:	Not reported
Date Ended Current:	Not reported
Owner/Operator Address:	5220 108TH ST NW
Owner/Operator City,State,Zip:	MARYVILLE, WA 98271
Owner/Operator Telephone:	425-821-2030
Owner/Operator Telephone Ext:	Not reported
Owner/Operator Fax:	Not reported
Owner/Operator Email:	Not reported
Owner/Operator Indicator:	Operator
Owner/Operator Name:	RENTAL SERVICE CORPORATION 561
Legal Status:	Private
Date Became Current:	Not reported
Date Ended Current:	Not reported
Owner/Operator Address:	2302 E Q ST
Owner/Operator City,State,Zip:	TACOMA, WA 98421
Owner/Operator Telephone:	253-383-1515
Owner/Operator Telephone Ext:	Not reported
Owner/Operator Fax:	Not reported
Owner/Operator Email:	Not reported
Owner/Operator Indicator:	Owner
Owner/Operator Name:	RENTAL SERVICE CORPORATION
Legal Status:	Private
Date Became Current:	2001-01-01 00:00:00.
Date Ended Current:	Not reported
Owner/Operator Address:	6929 E GREENWAY PKWY
Owner/Operator City,State,Zip:	SCOTTSDALE, AZ 85254
Owner/Operator Telephone:	480-905-3300
Owner/Operator Telephone Ext:	Not reported
Owner/Operator Fax:	Not reported
Owner/Operator Email:	Not reported
Owner/Operator Indicator:	Owner
Owner/Operator Name:	RENTAL SERVICE CORPORATION
Legal Status:	Private
Date Became Current:	2001-01-01 00:00:00.
Date Ended Current:	Not reported
Owner/Operator Address:	6929 E GREENWAY PKWY
Owner/Operator City,State,Zip:	SCOTTSDALE, AZ 85254
Owner/Operator Telephone:	Not reported
Owner/Operator Telephone Ext:	Not reported
Owner/Operator Fax:	Not reported
Owner/Operator Email:	Not reported
Owner/Operator Indicator:	Owner
Owner/Operator Name:	PRIME SERVICE INC
Legal Status:	Private
Date Became Current:	1996-07-28 00:00:00.

Map ID
Direction
Distance
Elevation

MAP FINDINGS

Site

Database(s)

EDR ID Number
EPA ID Number

RENTAL SERVICE CORPORATION 561 (Continued)

1000839101

Date Ended Current:	Not reported
Owner/Operator Address:	16225 PARK TEN PL
Owner/Operator City,State,Zip:	HOUSTON, TX 77084
Owner/Operator Telephone:	281-578-5600
Owner/Operator Telephone Ext:	Not reported
Owner/Operator Fax:	Not reported
Owner/Operator Email:	Not reported
Owner/Operator Indicator:	Operator
Owner/Operator Name:	MILLER, STEPHEN O
Legal Status:	Private
Date Became Current:	Not reported
Date Ended Current:	Not reported
Owner/Operator Address:	16225 PARK TEN PL STE 200
Owner/Operator City,State,Zip:	HOUSTON, TX 77084
Owner/Operator Telephone:	281-578-5600
Owner/Operator Telephone Ext:	Not reported
Owner/Operator Fax:	Not reported
Owner/Operator Email:	Not reported
Owner/Operator Indicator:	Operator
Owner/Operator Name:	RENTAL SERVICE CORPORATION 561
Legal Status:	Private
Date Became Current:	Not reported
Date Ended Current:	Not reported
Owner/Operator Address:	2302 E Q ST
Owner/Operator City,State,Zip:	TACOMA, WA 98421
Owner/Operator Telephone:	253-383-1515
Owner/Operator Telephone Ext:	Not reported
Owner/Operator Fax:	Not reported
Owner/Operator Email:	Not reported
Owner/Operator Indicator:	Owner
Owner/Operator Name:	RENTAL SERVICE CORPORATION
Legal Status:	Private
Date Became Current:	2001-01-01 00:00:00.
Date Ended Current:	Not reported
Owner/Operator Address:	6929 E GREENWAY PKWY
Owner/Operator City,State,Zip:	SCOTTSDALE, AZ 85254
Owner/Operator Telephone:	480-905-3300
Owner/Operator Telephone Ext:	Not reported
Owner/Operator Fax:	Not reported
Owner/Operator Email:	Not reported
Owner/Operator Indicator:	Owner
Owner/Operator Name:	FOUR SQUARE DEVELOPMENT
Legal Status:	Private
Date Became Current:	Not reported
Date Ended Current:	Not reported
Owner/Operator Address:	5220 108TH ST NW
Owner/Operator City,State,Zip:	MARYVILLE, WA 98271
Owner/Operator Telephone:	425-821-2030
Owner/Operator Telephone Ext:	Not reported
Owner/Operator Fax:	Not reported
Owner/Operator Email:	Not reported
Owner/Operator Indicator:	Operator

Map ID
Direction
Distance
Elevation

MAP FINDINGS

Site

Database(s)

EDR ID Number
EPA ID Number

RENTAL SERVICE CORPORATION 561 (Continued)

1000839101

Owner/Operator Name:	RSC EQUIPMENT R R
Legal Status:	Private
Date Became Current:	1997-04-08 00:00:00.
Date Ended Current:	Not reported
Owner/Operator Address:	2302 E Q ST
Owner/Operator City,State,Zip:	TACOMA, WA 98421-2614
Owner/Operator Telephone:	253-383-1515
Owner/Operator Telephone Ext:	Not reported
Owner/Operator Fax:	Not reported
Owner/Operator Email:	Not reported
Owner/Operator Indicator:	Owner
Owner/Operator Name:	FOUR SQUARE DEVELOPMENT
Legal Status:	Private
Date Became Current:	Not reported
Date Ended Current:	Not reported
Owner/Operator Address:	5220 108TH ST NE
Owner/Operator City,State,Zip:	MARYSVILLE, WA 98171
Owner/Operator Telephone:	425-821-2030
Owner/Operator Telephone Ext:	Not reported
Owner/Operator Fax:	Not reported
Owner/Operator Email:	Not reported
Owner/Operator Indicator:	Owner
Owner/Operator Name:	FOUR SQUARE DEVELOPMENT
Legal Status:	Private
Date Became Current:	Not reported
Date Ended Current:	Not reported
Owner/Operator Address:	5220 108TH ST NE
Owner/Operator City,State,Zip:	MARYSVILLE, WA 98171
Owner/Operator Telephone:	425-821-2030
Owner/Operator Telephone Ext:	Not reported
Owner/Operator Fax:	Not reported
Owner/Operator Email:	Not reported
Owner/Operator Indicator:	Owner
Owner/Operator Name:	FOUR SQUARE DEVELOPMENT
Legal Status:	Private
Date Became Current:	Not reported
Date Ended Current:	Not reported
Owner/Operator Address:	5220 108TH ST NE
Owner/Operator City,State,Zip:	MARYSVILLE, WA 98171
Owner/Operator Telephone:	425-821-2030
Owner/Operator Telephone Ext:	Not reported
Owner/Operator Fax:	Not reported
Owner/Operator Email:	Not reported
Owner/Operator Indicator:	Operator
Owner/Operator Name:	MILLER, STEPHEN O
Legal Status:	Private
Date Became Current:	Not reported
Date Ended Current:	Not reported
Owner/Operator Address:	16225 PARK TEN PL STE 200
Owner/Operator City,State,Zip:	HOUSTON, TX 77084
Owner/Operator Telephone:	281-578-5600
Owner/Operator Telephone Ext:	Not reported
Owner/Operator Fax:	Not reported

Map ID
Direction
Distance
Elevation

MAP FINDINGS

Site

Database(s)

EDR ID Number
EPA ID Number

RENTAL SERVICE CORPORATION 561 (Continued)

1000839101

Owner/Operator Email:	Not reported
Owner/Operator Indicator:	Owner
Owner/Operator Name:	RENTAL SERVICE CORPORATION
Legal Status:	Private
Date Became Current:	2001-01-01 00:00:00.
Date Ended Current:	Not reported
Owner/Operator Address:	6929 E GREENWAY PKWY
Owner/Operator City,State,Zip:	SCOTTSDALE, AZ 85254
Owner/Operator Telephone:	480-905-3300
Owner/Operator Telephone Ext:	Not reported
Owner/Operator Fax:	Not reported
Owner/Operator Email:	Not reported
Owner/Operator Indicator:	Operator
Owner/Operator Name:	RENTAL SERVICE CORPORATION 561
Legal Status:	Private
Date Became Current:	Not reported
Date Ended Current:	Not reported
Owner/Operator Address:	2302 E Q ST
Owner/Operator City,State,Zip:	TACOMA, WA 98421
Owner/Operator Telephone:	253-383-1515
Owner/Operator Telephone Ext:	Not reported
Owner/Operator Fax:	Not reported
Owner/Operator Email:	Not reported
Owner/Operator Indicator:	Operator
Owner/Operator Name:	RSC EQUIPMENT RENTAL 561
Legal Status:	Private
Date Became Current:	Not reported
Date Ended Current:	Not reported
Owner/Operator Address:	2302 E Q ST
Owner/Operator City,State,Zip:	TACOMA, WA 98421
Owner/Operator Telephone:	253-383-1515
Owner/Operator Telephone Ext:	Not reported
Owner/Operator Fax:	Not reported
Owner/Operator Email:	Not reported
Owner/Operator Indicator:	Owner
Owner/Operator Name:	RENTAL SERVICE CORPORATION
Legal Status:	Private
Date Became Current:	2001-01-01 00:00:00.
Date Ended Current:	Not reported
Owner/Operator Address:	6929 E GREENWAY PKWY
Owner/Operator City,State,Zip:	SCOTTSDALE, AZ 85254
Owner/Operator Telephone:	480-905-3300
Owner/Operator Telephone Ext:	Not reported
Owner/Operator Fax:	Not reported
Owner/Operator Email:	Not reported
Owner/Operator Indicator:	Owner
Owner/Operator Name:	RENTAL SERVICE CORPORATION
Legal Status:	Private
Date Became Current:	2001-01-01 00:00:00.
Date Ended Current:	Not reported
Owner/Operator Address:	6929 E GREENWAY PKWY
Owner/Operator City,State,Zip:	SCOTTSDALE, AZ 85254

Map ID
Direction
Distance
Elevation

MAP FINDINGS

Site

Database(s)

EDR ID Number
EPA ID Number

RENTAL SERVICE CORPORATION 561 (Continued)

1000839101

Owner/Operator Telephone:	Not reported
Owner/Operator Telephone Ext:	Not reported
Owner/Operator Fax:	Not reported
Owner/Operator Email:	Not reported
Owner/Operator Indicator:	Operator
Owner/Operator Name:	ALPINE EQUIPMENT RENTALS SUPPLY CO INC
Legal Status:	Private
Date Became Current:	Not reported
Date Ended Current:	Not reported
Owner/Operator Address:	2302 E Q ST
Owner/Operator City,State,Zip:	TACOMA, WA 98421
Owner/Operator Telephone:	425-821-2030
Owner/Operator Telephone Ext:	Not reported
Owner/Operator Fax:	Not reported
Owner/Operator Email:	Not reported
Owner/Operator Indicator:	Owner
Owner/Operator Name:	FOUR SQUARE DEVELOPMENT
Legal Status:	Private
Date Became Current:	Not reported
Date Ended Current:	Not reported
Owner/Operator Address:	5220 108TH ST NE
Owner/Operator City,State,Zip:	MARYSVILLE, WA 98171
Owner/Operator Telephone:	425-821-2030
Owner/Operator Telephone Ext:	Not reported
Owner/Operator Fax:	Not reported
Owner/Operator Email:	Not reported
Owner/Operator Indicator:	Owner
Owner/Operator Name:	PRIME SERVICE INC
Legal Status:	Private
Date Became Current:	1996-07-28 00:00:00.
Date Ended Current:	Not reported
Owner/Operator Address:	16225 PARK TEN PL
Owner/Operator City,State,Zip:	HOUSTON, TX 77084
Owner/Operator Telephone:	281-578-5600
Owner/Operator Telephone Ext:	Not reported
Owner/Operator Fax:	Not reported
Owner/Operator Email:	Not reported
Owner/Operator Indicator:	Owner
Owner/Operator Name:	FOUR SQUARE DEVELOPMENT
Legal Status:	Private
Date Became Current:	Not reported
Date Ended Current:	Not reported
Owner/Operator Address:	5220 108TH ST NW
Owner/Operator City,State,Zip:	MARYVILLE, WA 98271
Owner/Operator Telephone:	425-821-2030
Owner/Operator Telephone Ext:	Not reported
Owner/Operator Fax:	Not reported
Owner/Operator Email:	Not reported
Owner/Operator Indicator:	Operator
Owner/Operator Name:	MILLER, STEPHEN O
Legal Status:	Private
Date Became Current:	Not reported

Map ID
Direction
Distance
Elevation

MAP FINDINGS

Site

Database(s)

EDR ID Number
EPA ID Number

RENTAL SERVICE CORPORATION 561 (Continued)

1000839101

Date Ended Current:	Not reported
Owner/Operator Address:	16225 PARK TEN PL STE 200
Owner/Operator City,State,Zip:	HOUSTON, TX 77084
Owner/Operator Telephone:	281-578-5600
Owner/Operator Telephone Ext:	Not reported
Owner/Operator Fax:	Not reported
Owner/Operator Email:	Not reported
Owner/Operator Indicator:	Owner
Owner/Operator Name:	FOUR SQUARE DEVELOPMENT
Legal Status:	Private
Date Became Current:	Not reported
Date Ended Current:	Not reported
Owner/Operator Address:	5220 108TH ST NW
Owner/Operator City,State,Zip:	MARYVILLE, WA 98271
Owner/Operator Telephone:	425-821-2030
Owner/Operator Telephone Ext:	Not reported
Owner/Operator Fax:	Not reported
Owner/Operator Email:	Not reported
Owner/Operator Indicator:	Owner
Owner/Operator Name:	FOUR SQUARE DEVELOPMENT
Legal Status:	Private
Date Became Current:	Not reported
Date Ended Current:	Not reported
Owner/Operator Address:	5220 108TH ST NW
Owner/Operator City,State,Zip:	MARYVILLE, WA 98271
Owner/Operator Telephone:	425-821-2030
Owner/Operator Telephone Ext:	Not reported
Owner/Operator Fax:	Not reported
Owner/Operator Email:	Not reported
Owner/Operator Indicator:	Operator
Owner/Operator Name:	MILLER, STEPHEN O
Legal Status:	Private
Date Became Current:	Not reported
Date Ended Current:	Not reported
Owner/Operator Address:	16225 PARK TEN PL STE 200
Owner/Operator City,State,Zip:	HOUSTON, TX 77084
Owner/Operator Telephone:	281-578-5600
Owner/Operator Telephone Ext:	Not reported
Owner/Operator Fax:	Not reported
Owner/Operator Email:	Not reported
Owner/Operator Indicator:	Owner
Owner/Operator Name:	FOUR SQUARE DEVELOPMENT
Legal Status:	Private
Date Became Current:	Not reported
Date Ended Current:	Not reported
Owner/Operator Address:	5220 108TH ST NW
Owner/Operator City,State,Zip:	MARYVILLE, WA 98271
Owner/Operator Telephone:	425-821-2030
Owner/Operator Telephone Ext:	Not reported
Owner/Operator Fax:	Not reported
Owner/Operator Email:	Not reported
Owner/Operator Indicator:	Operator

Map ID
Direction
Distance
Elevation

MAP FINDINGS

Site

Database(s)

EDR ID Number
EPA ID Number

RENTAL SERVICE CORPORATION 561 (Continued)

1000839101

Owner/Operator Name:	MILLER, STEPHEN O
Legal Status:	Private
Date Became Current:	Not reported
Date Ended Current:	Not reported
Owner/Operator Address:	16225 PARK TEN PL STE 200
Owner/Operator City,State,Zip:	HOUSTON, TX 77084
Owner/Operator Telephone:	281-578-5600
Owner/Operator Telephone Ext:	Not reported
Owner/Operator Fax:	Not reported
Owner/Operator Email:	Not reported
Owner/Operator Indicator:	Owner
Owner/Operator Name:	FOUR SQUARE DEVELOPMENT
Legal Status:	Private
Date Became Current:	Not reported
Date Ended Current:	Not reported
Owner/Operator Address:	5220 108TH ST NW
Owner/Operator City,State,Zip:	MARYVILLE, WA 98271
Owner/Operator Telephone:	425-821-2030
Owner/Operator Telephone Ext:	Not reported
Owner/Operator Fax:	Not reported
Owner/Operator Email:	Not reported
Owner/Operator Indicator:	Operator
Owner/Operator Name:	RSC EQUIPMENT RENTAL 561
Legal Status:	Private
Date Became Current:	Not reported
Date Ended Current:	Not reported
Owner/Operator Address:	2302 E Q ST
Owner/Operator City,State,Zip:	TACOMA, WA 98421
Owner/Operator Telephone:	253-383-1515
Owner/Operator Telephone Ext:	Not reported
Owner/Operator Fax:	Not reported
Owner/Operator Email:	Not reported
Owner/Operator Indicator:	Owner
Owner/Operator Name:	FOUR SQUARE DEVELOPMENT
Legal Status:	Private
Date Became Current:	Not reported
Date Ended Current:	Not reported
Owner/Operator Address:	5220 108TH ST NW
Owner/Operator City,State,Zip:	MARYVILLE, WA 98271
Owner/Operator Telephone:	425-821-2030
Owner/Operator Telephone Ext:	Not reported
Owner/Operator Fax:	Not reported
Owner/Operator Email:	Not reported
Owner/Operator Indicator:	Operator
Owner/Operator Name:	RSC EQUIPMENT RENTAL 561
Legal Status:	Private
Date Became Current:	Not reported
Date Ended Current:	Not reported
Owner/Operator Address:	2302 E Q ST
Owner/Operator City,State,Zip:	TACOMA, WA 98421
Owner/Operator Telephone:	253-383-1515
Owner/Operator Telephone Ext:	Not reported
Owner/Operator Fax:	Not reported

Map ID
Direction
Distance
Elevation

MAP FINDINGS

Site

Database(s)

EDR ID Number
EPA ID Number

RENTAL SERVICE CORPORATION 561 (Continued)

1000839101

Owner/Operator Email: Not reported

Owner/Operator Indicator: Owner
Owner/Operator Name: RENTAL SERVICE CORPORATION
Legal Status: Private
Date Became Current: 2001-01-01 00:00:00.
Date Ended Current: Not reported
Owner/Operator Address: 6929 E GREENWAY PKWY
Owner/Operator City,State,Zip: SCOTTSDALE, AZ 85254
Owner/Operator Telephone: Not reported
Owner/Operator Telephone Ext: Not reported
Owner/Operator Fax: Not reported
Owner/Operator Email: Not reported

Owner/Operator Indicator: Operator
Owner/Operator Name: RSC EQUIPMENT RENTAL 561
Legal Status: Private
Date Became Current: 1997-04-08 00:00:00.
Date Ended Current: Not reported
Owner/Operator Address: 2302 E Q ST
Owner/Operator City,State,Zip: TACOMA, WA 98421-2614
Owner/Operator Telephone: Not reported
Owner/Operator Telephone Ext: Not reported
Owner/Operator Fax: Not reported
Owner/Operator Email: Not reported

Historic Generators:

Receive Date: 2010-02-04 00:00:00.0
Handler Name: RENTAL SERVICE CORPORATION 561
Federal Waste Generator Description: Not a generator, verified
State District Owner: WA
Large Quantity Handler of Universal Waste: No
Recognized Trader Importer: No
Recognized Trader Exporter: No
Spent Lead Acid Battery Importer: No
Spent Lead Acid Battery Exporter: No
Current Record: No
Non Storage Recycler Activity: Not reported
Electronic Manifest Broker: Not reported

Receive Date: 1997-04-07 00:00:00.0
Handler Name: RENTAL SERVICE CORPORATION 561
Federal Waste Generator Description: Not a generator, verified
State District Owner: WA
Large Quantity Handler of Universal Waste: No
Recognized Trader Importer: No
Recognized Trader Exporter: No
Spent Lead Acid Battery Importer: No
Spent Lead Acid Battery Exporter: No
Current Record: No
Non Storage Recycler Activity: Not reported
Electronic Manifest Broker: Not reported

Receive Date: 2011-03-04 00:00:00.0
Handler Name: RENTAL SERVICE CORPORATION 561
Federal Waste Generator Description: Not a generator, verified
State District Owner: WA

Map ID
Direction
Distance
Elevation

MAP FINDINGS

Site

Database(s)

EDR ID Number
EPA ID Number

RENTAL SERVICE CORPORATION 561 (Continued)

1000839101

Large Quantity Handler of Universal Waste: No
Recognized Trader Importer: No
Recognized Trader Exporter: No
Spent Lead Acid Battery Importer: No
Spent Lead Acid Battery Exporter: No
Current Record: No
Non Storage Recycler Activity: Not reported
Electronic Manifest Broker: Not reported

Receive Date: 2011-03-05 00:00:00.0
Handler Name: RENTAL SERVICE CORPORATION 561
Federal Waste Generator Description: Not a generator, verified
State District Owner: WA
Large Quantity Handler of Universal Waste: No
Recognized Trader Importer: No
Recognized Trader Exporter: No
Spent Lead Acid Battery Importer: No
Spent Lead Acid Battery Exporter: No
Current Record: Yes
Non Storage Recycler Activity: Not reported
Electronic Manifest Broker: Not reported

Receive Date: 1994-01-01 00:00:00.0
Handler Name: RENTAL SERVICE CORPORATION 561
Federal Waste Generator Description: Not a generator, verified
State District Owner: WA
Large Quantity Handler of Universal Waste: No
Recognized Trader Importer: No
Recognized Trader Exporter: No
Spent Lead Acid Battery Importer: No
Spent Lead Acid Battery Exporter: No
Current Record: No
Non Storage Recycler Activity: Not reported
Electronic Manifest Broker: Not reported

Receive Date: 1996-02-21 00:00:00.0
Handler Name: RENTAL SERVICE CORPORATION 561
Federal Waste Generator Description: Conditionally Exempt Small Quantity Generator
State District Owner: WA
Large Quantity Handler of Universal Waste: No
Recognized Trader Importer: No
Recognized Trader Exporter: No
Spent Lead Acid Battery Importer: No
Spent Lead Acid Battery Exporter: No
Current Record: No
Non Storage Recycler Activity: Not reported
Electronic Manifest Broker: Not reported

Receive Date: 1997-04-07 00:00:00.0
Handler Name: RENTAL SERVICE CORPORATION 561
Federal Waste Generator Description: Small Quantity Generator
State District Owner: WA
Large Quantity Handler of Universal Waste: No
Recognized Trader Importer: No
Recognized Trader Exporter: No
Spent Lead Acid Battery Importer: No
Spent Lead Acid Battery Exporter: No

Map ID
Direction
Distance
Elevation

MAP FINDINGS

Site

Database(s)

EDR ID Number
EPA ID Number

RENTAL SERVICE CORPORATION 561 (Continued)

1000839101

Current Record:	No
Non Storage Recycler Activity:	Not reported
Electronic Manifest Broker:	Not reported
Receive Date:	1997-04-07 00:00:00.0
Handler Name:	RENTAL SERVICE CORPORATION 561
Federal Waste Generator Description:	Small Quantity Generator
State District Owner:	WA
Large Quantity Handler of Universal Waste:	No
Recognized Trader Importer:	No
Recognized Trader Exporter:	No
Spent Lead Acid Battery Importer:	No
Spent Lead Acid Battery Exporter:	No
Current Record:	No
Non Storage Recycler Activity:	Not reported
Electronic Manifest Broker:	Not reported
Receive Date:	1998-04-10 00:00:00.0
Handler Name:	RENTAL SERVICE CORPORATION 561
Federal Waste Generator Description:	Conditionally Exempt Small Quantity Generator
State District Owner:	WA
Large Quantity Handler of Universal Waste:	No
Recognized Trader Importer:	No
Recognized Trader Exporter:	No
Spent Lead Acid Battery Importer:	No
Spent Lead Acid Battery Exporter:	No
Current Record:	No
Non Storage Recycler Activity:	Not reported
Electronic Manifest Broker:	Not reported
Receive Date:	1999-02-24 00:00:00.0
Handler Name:	RENTAL SERVICE CORPORATION 561
Federal Waste Generator Description:	Conditionally Exempt Small Quantity Generator
State District Owner:	WA
Large Quantity Handler of Universal Waste:	No
Recognized Trader Importer:	No
Recognized Trader Exporter:	No
Spent Lead Acid Battery Importer:	No
Spent Lead Acid Battery Exporter:	No
Current Record:	No
Non Storage Recycler Activity:	Not reported
Electronic Manifest Broker:	Not reported
Receive Date:	2000-03-06 00:00:00.0
Handler Name:	RENTAL SERVICE CORPORATION 561
Federal Waste Generator Description:	Conditionally Exempt Small Quantity Generator
State District Owner:	WA
Large Quantity Handler of Universal Waste:	No
Recognized Trader Importer:	No
Recognized Trader Exporter:	No
Spent Lead Acid Battery Importer:	No
Spent Lead Acid Battery Exporter:	No
Current Record:	No
Non Storage Recycler Activity:	Not reported
Electronic Manifest Broker:	Not reported
Receive Date:	2001-03-05 00:00:00.0

Map ID
Direction
Distance
Elevation

MAP FINDINGS

Site

Database(s)

EDR ID Number
EPA ID Number

RENTAL SERVICE CORPORATION 561 (Continued)

1000839101

Handler Name: RENTAL SERVICE CORPORATION 561
Federal Waste Generator Description: Conditionally Exempt Small Quantity Generator
State District Owner: WA
Large Quantity Handler of Universal Waste: No
Recognized Trader Importer: No
Recognized Trader Exporter: No
Spent Lead Acid Battery Importer: No
Spent Lead Acid Battery Exporter: No
Current Record: No
Non Storage Recycler Activity: Not reported
Electronic Manifest Broker: Not reported

Receive Date: 2002-05-06 00:00:00.0
Handler Name: RENTAL SERVICE CORPORATION 561
Federal Waste Generator Description: Conditionally Exempt Small Quantity Generator
State District Owner: WA
Large Quantity Handler of Universal Waste: No
Recognized Trader Importer: No
Recognized Trader Exporter: No
Spent Lead Acid Battery Importer: No
Spent Lead Acid Battery Exporter: No
Current Record: No
Non Storage Recycler Activity: Not reported
Electronic Manifest Broker: Not reported

Receive Date: 2003-02-03 00:00:00.0
Handler Name: RENTAL SERVICE CORPORATION 561
Federal Waste Generator Description: Conditionally Exempt Small Quantity Generator
State District Owner: WA
Large Quantity Handler of Universal Waste: No
Recognized Trader Importer: No
Recognized Trader Exporter: No
Spent Lead Acid Battery Importer: No
Spent Lead Acid Battery Exporter: No
Current Record: No
Non Storage Recycler Activity: Not reported
Electronic Manifest Broker: Not reported

Receive Date: 2004-03-24 00:00:00.0
Handler Name: RENTAL SERVICE CORPORATION 561
Federal Waste Generator Description: Conditionally Exempt Small Quantity Generator
State District Owner: WA
Large Quantity Handler of Universal Waste: No
Recognized Trader Importer: No
Recognized Trader Exporter: No
Spent Lead Acid Battery Importer: No
Spent Lead Acid Battery Exporter: No
Current Record: No
Non Storage Recycler Activity: Not reported
Electronic Manifest Broker: Not reported

Receive Date: 2005-05-04 00:00:00.0
Handler Name: RENTAL SERVICE CORPORATION 561
Federal Waste Generator Description: Not a generator, verified
State District Owner: WA
Large Quantity Handler of Universal Waste: No
Recognized Trader Importer: No

Map ID
Direction
Distance
Elevation

MAP FINDINGS

Site

Database(s)

EDR ID Number
EPA ID Number

RENTAL SERVICE CORPORATION 561 (Continued)

1000839101

Recognized Trader Exporter: No
Spent Lead Acid Battery Importer: No
Spent Lead Acid Battery Exporter: No
Current Record: No
Non Storage Recycler Activity: Not reported
Electronic Manifest Broker: Not reported

Receive Date: 2006-01-23 00:00:00.0
Handler Name: RENTAL SERVICE CORPORATION 561
Federal Waste Generator Description: Not a generator, verified
State District Owner: WA
Large Quantity Handler of Universal Waste: No
Recognized Trader Importer: No
Recognized Trader Exporter: No
Spent Lead Acid Battery Importer: No
Spent Lead Acid Battery Exporter: No
Current Record: No
Non Storage Recycler Activity: Not reported
Electronic Manifest Broker: Not reported

Receive Date: 2007-01-02 00:00:00.0
Handler Name: RENTAL SERVICE CORPORATION 561
Federal Waste Generator Description: Not a generator, verified
State District Owner: WA
Large Quantity Handler of Universal Waste: No
Recognized Trader Importer: No
Recognized Trader Exporter: No
Spent Lead Acid Battery Importer: No
Spent Lead Acid Battery Exporter: No
Current Record: No
Non Storage Recycler Activity: Not reported
Electronic Manifest Broker: Not reported

Receive Date: 2008-02-21 00:00:00.0
Handler Name: RENTAL SERVICE CORPORATION 561
Federal Waste Generator Description: Not a generator, verified
State District Owner: WA
Large Quantity Handler of Universal Waste: No
Recognized Trader Importer: No
Recognized Trader Exporter: No
Spent Lead Acid Battery Importer: No
Spent Lead Acid Battery Exporter: No
Current Record: No
Non Storage Recycler Activity: Not reported
Electronic Manifest Broker: Not reported

Receive Date: 2009-03-02 00:00:00.0
Handler Name: RENTAL SERVICE CORPORATION 561
Federal Waste Generator Description: Not a generator, verified
State District Owner: WA
Large Quantity Handler of Universal Waste: No
Recognized Trader Importer: No
Recognized Trader Exporter: No
Spent Lead Acid Battery Importer: No
Spent Lead Acid Battery Exporter: No
Current Record: No
Non Storage Recycler Activity: Not reported

Map ID
Direction
Distance
Elevation

MAP FINDINGS

Site

Database(s)

EDR ID Number
EPA ID Number

RENTAL SERVICE CORPORATION 561 (Continued)

1000839101

Electronic Manifest Broker:	Not reported
Receive Date:	2010-02-04 00:00:00.0
Handler Name:	RENTAL SERVICE CORPORATION 561
Federal Waste Generator Description:	Not a generator, verified
State District Owner:	WA
Large Quantity Handler of Universal Waste:	No
Recognized Trader Importer:	No
Recognized Trader Exporter:	No
Spent Lead Acid Battery Importer:	No
Spent Lead Acid Battery Exporter:	No
Current Record:	No
Non Storage Recycler Activity:	Not reported
Electronic Manifest Broker:	Not reported
Receive Date:	2011-03-04 00:00:00.0
Handler Name:	RENTAL SERVICE CORPORATION 561
Federal Waste Generator Description:	Not a generator, verified
State District Owner:	WA
Large Quantity Handler of Universal Waste:	No
Recognized Trader Importer:	No
Recognized Trader Exporter:	No
Spent Lead Acid Battery Importer:	No
Spent Lead Acid Battery Exporter:	No
Current Record:	No
Non Storage Recycler Activity:	Not reported
Electronic Manifest Broker:	Not reported
Receive Date:	2003-12-31 00:00:00.0
Handler Name:	RENTAL SERVICE CORPORATION 561
Federal Waste Generator Description:	Not a generator, verified
State District Owner:	WA
Large Quantity Handler of Universal Waste:	No
Recognized Trader Importer:	No
Recognized Trader Exporter:	No
Spent Lead Acid Battery Importer:	No
Spent Lead Acid Battery Exporter:	No
Current Record:	No
Non Storage Recycler Activity:	Not reported
Electronic Manifest Broker:	Not reported
Receive Date:	2005-12-31 00:00:00.0
Handler Name:	RENTAL SERVICE CORPORATION 561
Federal Waste Generator Description:	Not a generator, verified
State District Owner:	WA
Large Quantity Handler of Universal Waste:	No
Recognized Trader Importer:	No
Recognized Trader Exporter:	No
Spent Lead Acid Battery Importer:	No
Spent Lead Acid Battery Exporter:	No
Current Record:	No
Non Storage Recycler Activity:	Not reported
Electronic Manifest Broker:	Not reported
Receive Date:	2007-12-31 00:00:00.0
Handler Name:	RENTAL SERVICE CORPORATION 561
Federal Waste Generator Description:	Not a generator, verified

Map ID
Direction
Distance
Elevation

MAP FINDINGS

Site

Database(s)

EDR ID Number
EPA ID Number

RENTAL SERVICE CORPORATION 561 (Continued)

1000839101

State District Owner:	WA
Large Quantity Handler of Universal Waste:	No
Recognized Trader Importer:	No
Recognized Trader Exporter:	No
Spent Lead Acid Battery Importer:	No
Spent Lead Acid Battery Exporter:	No
Current Record:	No
Non Storage Recycler Activity:	Not reported
Electronic Manifest Broker:	Not reported

List of NAICS Codes and Descriptions:

NAICS Code:	532412
NAICS Description:	CONSTRUCTION, MINING, AND FORESTRY MACHINERY AND EQUIPMENT RENTAL AND LEASING

Facility Has Received Notices of Violation:

Found Violation:	No
Agency Which Determined Violation:	Not reported
Violation Short Description:	Not reported
Date Violation was Determined:	Not reported
Actual Return to Compliance Date:	Not reported
Return to Compliance Qualifier:	Not reported
Violation Responsible Agency:	Not reported
Scheduled Compliance Date:	Not reported
Enforcement Identifier:	Not reported
Date of Enforcement Action:	Not reported
Enforcement Responsible Agency:	Not reported
Enforcement Docket Number:	Not reported
Enforcement Attorney:	Not reported
Corrective Action Component:	Not reported
Appeal Initiated Date:	Not reported
Appeal Resolution Date:	Not reported
Disposition Status Date:	Not reported
Disposition Status:	Not reported
Disposition Status Description:	Not reported
Consent/Final Order Sequence Number:	Not reported
Consent/Final Order Respondent Name:	Not reported
Consent/Final Order Lead Agency:	Not reported
Enforcement Type:	Not reported
Enforcement Responsible Person:	Not reported
Enforcement Responsible Sub-Organization:	Not reported
SEP Sequence Number:	Not reported
SEP Expenditure Amount:	Not reported
SEP Scheduled Completion Date:	Not reported
SEP Actual Date:	Not reported
SEP Defaulted Date:	Not reported
SEP Type:	Not reported
SEP Type Description:	Not reported
Proposed Amount:	Not reported
Final Monetary Amount:	Not reported
Paid Amount:	Not reported
Final Count:	Not reported
Final Amount:	Not reported
Found Violation:	No
Agency Which Determined Violation:	Not reported

Map ID
Direction
Distance
Elevation

MAP FINDINGS

Site

Database(s)

EDR ID Number
EPA ID Number

RENTAL SERVICE CORPORATION 561 (Continued)

1000839101

Violation Short Description:	Not reported
Date Violation was Determined:	Not reported
Actual Return to Compliance Date:	Not reported
Return to Compliance Qualifier:	Not reported
Violation Responsible Agency:	Not reported
Scheduled Compliance Date:	Not reported
Enforcement Identifier:	Not reported
Date of Enforcement Action:	Not reported
Enforcement Responsible Agency:	Not reported
Enforcement Docket Number:	Not reported
Enforcement Attorney:	Not reported
Corrective Action Component:	Not reported
Appeal Initiated Date:	Not reported
Appeal Resolution Date:	Not reported
Disposition Status Date:	Not reported
Disposition Status:	Not reported
Disposition Status Description:	Not reported
Consent/Final Order Sequence Number:	Not reported
Consent/Final Order Respondent Name:	Not reported
Consent/Final Order Lead Agency:	Not reported
Enforcement Type:	Not reported
Enforcement Responsible Person:	Not reported
Enforcement Responsible Sub-Organization:	Not reported
SEP Sequence Number:	Not reported
SEP Expenditure Amount:	Not reported
SEP Scheduled Completion Date:	Not reported
SEP Actual Date:	Not reported
SEP Defaulted Date:	Not reported
SEP Type:	Not reported
SEP Type Description:	Not reported
Proposed Amount:	Not reported
Final Monetary Amount:	Not reported
Paid Amount:	Not reported
Final Count:	Not reported
Final Amount:	Not reported

Evaluation Action Summary:

Evaluation Date:	1993-06-10 00:00:00.0
Evaluation Responsible Agency:	State
Found Violation:	No
Evaluation Type Description:	COMPLIANCE ASSISTANCE VISIT
Evaluation Responsible Person Identifier:	WADES
Evaluation Responsible Sub-Organization:	SW
Actual Return to Compliance Date:	Not reported
Scheduled Compliance Date:	Not reported
Date of Request:	Not reported
Date Response Received:	Not reported
Request Agency:	Not reported
Former Citation:	Not reported
Evaluation Date:	2009-02-17 00:00:00.0
Evaluation Responsible Agency:	State
Found Violation:	No
Evaluation Type Description:	FOCUSED COMPLIANCE INSPECTION
Evaluation Responsible Person Identifier:	WALCG
Evaluation Responsible Sub-Organization:	SW
Actual Return to Compliance Date:	Not reported

Map ID
Direction
Distance
Elevation

MAP FINDINGS

Site

Database(s)

EDR ID Number
EPA ID Number

RENTAL SERVICE CORPORATION 561 (Continued)

1000839101

Scheduled Compliance Date:	Not reported
Date of Request:	Not reported
Date Response Received:	Not reported
Request Agency:	Not reported
Former Citation:	Not reported

WA MANIFEST:

Name:	RENTAL SERVICE CORPORATION 561
Address:	2302 E Q ST
City,State,Zip:	TACOMA, WA 98421-2614
Facility Address 2:	Not reported
Facility ID:	26536148
EPA ID:	WAD988519401
NAICS:	532412
State Waste Code Desc:	Not reported
Federal Waste Code Desc:	Not reported
Form Comm:	Not reported
Data Year:	2010
Permit by Rule:	False
Mailing Address 2:	STE 200
Treatment by Generator:	False
Mixed Radioactive Waste:	False
Importer of Hazardous Waste:	False
Immediate Recycler:	False
Treatment/Storage/Disposal/Recycling Facility:	False
Generator of Dangerous Fuel Waste:	False
Generator Marketing to Burner:	False
Other Marketers (i.e., blender, distributor, etc.):	False
Utility Boiler Burner:	False
Industry Boiler Burner:	False
Industrial Furnace:	False
Smelter Defferal:	False
Universal Waste:	Not reported
Off-Specification:	Not reported
LN Address 2:	Not reported
Tax Reg #:	600138839
Business Type:	Rental Equipment
Mail Name:	RSC Equipment Rental 561
Mailing Address:	6929 E GREENWAY PKWY
Mailing City,State,Zip:	SCOTTSDALE, AZ 85254
Legal Organization Name:	Rental Service Corporation
Legal Organization Type:	Private
Legal Contact:	Not reported
Legal Address:	6929 E GREENWAY PKWY
Legal Address 2:	STE 200
Legal City,State,Zip:	SCOTTSDALE, AZ 85254
Legal Phone Number:	(480)905-3300
Legal Effective Date:	01/01/2001
Land Organization Name:	Four Square Development
Land Organization Type:	Private
Land Contact:	Gary Eide
Land Address:	5220 108th St NW
Land City,State,Zip:	MARYVILLE, WA 98271-8311
Land Phone Number:	(425)821-2030
Operator Organization Name:	RSC Equipment Rental 561
Operator Organization Type:	Private

Map ID
Direction
Distance
Elevation

MAP FINDINGS

Site

Database(s)

EDR ID Number
EPA ID Number

RENTAL SERVICE CORPORATION 561 (Continued)

1000839101

Operator:	Not reported
Operator Address:	2302 E Q St
Operator Address 2:	Not reported
Operator City,State,Zip:	Tacoma, WA 98421-2614
Operator Phone Number:	(253)383-1515
Operator Effective Date:	04/08/1997
Site Contact:	Chris Reese
Site Contact Address:	2302 E Q St
Contact City,State,Zip:	TACOMA, WA 98421
Site Contact Phone Number:	(253)383-1515
Site Contact Email:	Shyam.Srinivas@RSCrental.com
Gen Status Code:	XQG
Monthly Generation:	False
Batch Generation:	False
One Time Generation:	False
Transport Own Waste:	False
Tranports Other Waste:	False
Recycler Onsite:	False
Transfer Facility:	False
Other Exemption:	Not reported
UW Battery Gen:	False
Used Oil Transporter:	False
Used Oil Transfer Facility:	False
Used Oil Processor:	False
Used Oil Refiner:	False
Used Oil Fuel Marketer Directs Shipments:	False
Used Oil Fuel Marketer Meets Specs:	False
Site Contact Address 2:	Not reported
Name:	RENTAL SERVICE CORPORATION 561
Address:	2302 E Q ST
City,State,Zip:	TACOMA, WA 98421-2614
Facility Address 2:	Not reported
Facility ID:	26536148
EPA ID:	WAD988519401
NAICS:	532412
State Waste Code Desc:	Not reported
Federal Waste Code Desc:	Not reported
Form Comm:	Not reported
Data Year:	2009
Permit by Rule:	False
Mailing Address 2:	STE 200
Treatment by Generator:	False
Mixed Radioactive Waste:	False
Importer of Hazardous Waste:	False
Immediate Recycler:	False
Treatment/Storage/Disposal/Recycling Facility:	False
Generator of Dangerous Fuel Waste:	False
Generator Marketing to Burner:	False
Other Marketers (i.e., blender, distributor, etc.):	False
Utility Boiler Burner:	False
Industry Boiler Burner:	False
Industrial Furnace:	False
Smelter Defferal:	False
Universal Waste:	Not reported
Off-Specification:	Not reported
LN Address 2:	Not reported

Map ID
Direction
Distance
Elevation

MAP FINDINGS

Site

Database(s)

EDR ID Number
EPA ID Number

RENTAL SERVICE CORPORATION 561 (Continued)

1000839101

Tax Reg #:	600138839
Business Type:	Rental Equipment
Mail Name:	RSC Equipment Rental 561
Mailing Address:	6929 E GREENWAY PKWY
Mailing City,State,Zip:	SCOTTSDALE, AZ 85254
Legal Organization Name:	Rental Service Corporation
Legal Organization Type:	Private
Legal Contact:	Not reported
Legal Address:	6929 E GREENWAY PKWY
Legal Address 2:	STE 200
Legal City,State,Zip:	SCOTTSDALE, AZ 85254
Legal Phone Number:	(480)905-3300
Legal Effective Date:	01/01/2001
Land Organization Name:	Four Square Development
Land Organization Type:	Private
Land Contact:	Gary Eide
Land Address:	5220 108th St NW
Land City,State,Zip:	MARYVILLE, WA 98271-8311
Land Phone Number:	(425)821-2030
Operator Organization Name:	RSC Equipment Rental 561
Operator Organization Type:	Private
Operator:	Not reported
Operator Address:	2302 E Q St
Operator Address 2:	Not reported
Operator City,State,Zip:	Tacoma, WA 98421-2614
Operator Phone Number:	(253)383-1515
Operator Effective Date:	04/08/1997
Site Contact:	Chris Reese
Site Contact Address:	2302 E Q St
Contact City,State,Zip:	TACOMA, WA 98421
Site Contact Phone Number:	(253)383-1515
Site Contact Email:	Shyam.Srinivas@RSCrental.com
Gen Status Code:	XQG
Monthly Generation:	False
Batch Generation:	False
One Time Generation:	False
Transport Own Waste:	False
Tranports Other Waste:	False
Recycler Onsite:	False
Transfer Facility:	False
Other Exemption:	Not reported
UW Battery Gen:	False
Used Oil Transporter:	False
Used Oil Transfer Facility:	False
Used Oil Processor:	False
Used Oil Refiner:	False
Used Oil Fuel Marketer Directs Shipments:	False
Used Oil Fuel Marketer Meets Specs:	False
Site Contact Address 2:	Not reported
Name:	RENTAL SERVICE CORPORATION 561
Address:	2302 E Q ST
City,State,Zip:	TACOMA, WA 98421-2614
Facility Address 2:	Not reported
Facility ID:	26536148
EPA ID:	WAD988519401
NAICS:	532412

Map ID
Direction
Distance
Elevation

MAP FINDINGS

Site

Database(s)

EDR ID Number
EPA ID Number

RENTAL SERVICE CORPORATION 561 (Continued)

1000839101

State Waste Code Desc:	Not reported
Federal Waste Code Desc:	Not reported
Form Comm:	Not reported
Data Year:	2008
Permit by Rule:	False
Mailing Address 2:	STE 200
Treatment by Generator:	False
Mixed Radioactive Waste:	False
Importer of Hazardous Waste:	False
Immediate Recycler:	False
Treatment/Storage/Disposal/Recycling Facility:	False
Generator of Dangerous Fuel Waste:	False
Generator Marketing to Burner:	False
Other Marketers (i.e., blender, distributor, etc.):	False
Utility Boiler Burner:	False
Industry Boiler Burner:	False
Industrial Furnace:	False
Smelter Defferal:	False
Universal Waste:	Not reported
Off-Specification:	Not reported
LN Address 2:	Not reported
Tax Reg #:	600138839
Business Type:	Rental Equipment
Mail Name:	RSC Equipment Rental 561
Mailing Address:	6929 E GREENWAY PKWY
Mailing City,State,Zip:	SCOTTSDALE, AZ 85254
Legal Organization Name:	Rental Service Corporation
Legal Organization Type:	Private
Legal Contact:	Not reported
Legal Address:	6929 E GREENWAY PKWY
Legal Address 2:	STE 200
Legal City,State,Zip:	SCOTTSDALE, AZ 85254
Legal Phone Number:	(480)905-3300
Legal Effective Date:	01/01/2001
Land Organization Name:	Four Square Development
Land Organization Type:	Private
Land Contact:	Gary Eide
Land Address:	5220 108th St NW
Land City,State,Zip:	MARYVILLE, WA 98271-8311
Land Phone Number:	(425)821-2030
Operator Organization Name:	RSC Equipment Rental 561
Operator Organization Type:	Private
Operator:	Not reported
Operator Address:	2302 E Q St
Operator Address 2:	Not reported
Operator City,State,Zip:	Tacoma, WA 98421-2614
Operator Phone Number:	(253)383-1515
Operator Effective Date:	04/08/1997
Site Contact:	Chris Reese
Site Contact Address:	2302 E Q St
Contact City,State,Zip:	TACOMA, WA 98421
Site Contact Phone Number:	(253)383-1515
Site Contact Email:	Shyam.Srinivas@RSCrental.com
Gen Status Code:	XQG
Monthly Generation:	False
Batch Generation:	False
One Time Generation:	False

Map ID
Direction
Distance
Elevation

MAP FINDINGS

Site

Database(s)

EDR ID Number
EPA ID Number

RENTAL SERVICE CORPORATION 561 (Continued)

1000839101

Transport Own Waste:	False
Tranports Other Waste:	False
Recycler Onsite:	False
Transfer Facility:	False
Other Exemption:	Not reported
UW Battery Gen:	False
Used Oil Transporter:	False
Used Oil Transfer Facility:	False
Used Oil Processor:	False
Used Oil Refiner:	False
Used Oil Fuel Marketer Directs Shipments:	False
Used Oil Fuel Marketer Meets Specs:	False
Site Contact Address 2:	Not reported
Name:	RENTAL SERVICE CORPORATION 561
Address:	2302 E Q ST
City,State,Zip:	TACOMA, WA 98421-2614
Facility Address 2:	Not reported
Facility ID:	26536148
EPA ID:	WAD988519401
NAICS:	532412
State Waste Code Desc:	Not reported
Federal Waste Code Desc:	Not reported
Form Comm:	Not reported
Data Year:	Not reported
Permit by Rule:	F
Mailing Address 2:	STE 200
Treatment by Generator:	F
Mixed Radioactive Waste:	F
Importer of Hazardous Waste:	F
Immediate Recycler:	F
Treatment/Storage/Disposal/Recycling Facility:	F
Generator of Dangerous Fuel Waste:	F
Generator Marketing to Burner:	F
Other Marketers (i.e., blender, distributor, etc.):	F
Utility Boiler Burner:	F
Industry Boiler Burner:	F
Industrial Furnace:	F
Smelter Defferal:	F
Universal Waste:	Not reported
Off-Specification:	Not reported
LN Address 2:	Not reported
Tax Reg #:	600138839
Business Type:	Rental Equipment
Mail Name:	RSC Equipment Rental 561
Mailing Address:	6929 E GREENWAY PKWY
Mailing City,State,Zip:	SCOTTSDALE, AZ 85254
Legal Organization Name:	Rental Service Corporation
Legal Organization Type:	Private
Legal Contact:	Not reported
Legal Address:	6929 E GREENWAY PKWY
Legal Address 2:	STE 200
Legal City,State,Zip:	SCOTTSDALE, AZ 85254
Legal Phone Number:	(480)905-3300
Legal Effective Date:	01/01/2001
Land Organization Name:	Four Square Development
Land Organization Type:	Private

Map ID
Direction
Distance
Elevation

MAP FINDINGS

Site

Database(s)

EDR ID Number
EPA ID Number

RENTAL SERVICE CORPORATION 561 (Continued)

1000839101

Land Contact:	Gary Eide
Land Address:	5220 108th St NW
Land City,State,Zip:	MARYVILLE, WA 98271-8311
Land Phone Number:	(425)821-2030
Operator Organization Name:	RSC Equipment Rental 561
Operator Organization Type:	Private
Operator:	Not reported
Operator Address:	2302 E Q St
Operator Address 2:	Not reported
Operator City,State,Zip:	Tacoma, WA 98421-2614
Operator Phone Number:	(253)383-1515
Operator Effective Date:	04/08/1997
Site Contact:	Chris Reese
Site Contact Address:	2302 E Q St
Contact City,State,Zip:	TACOMA, WA 98421
Site Contact Phone Number:	(253)383-1515
Site Contact Email:	Shyam.Srinivas@RSCrental.com
Gen Status Code:	XQG
Monthly Generation:	F
Batch Generation:	F
One Time Generation:	F
Transport Own Waste:	F
Tranports Other Waste:	F
Recycler Onsite:	F
Transfer Facility:	F
Other Exemption:	Not reported
UW Battery Gen:	F
Used Oil Transporter:	F
Used Oil Transfer Facility:	F
Used Oil Processor:	F
Used Oil Refiner:	F
Used Oil Fuel Marketer Directs Shipments:	F
Used Oil Fuel Marketer Meets Specs:	F
Site Contact Address 2:	Not reported
Name:	RENTAL SERVICE CORPORATION 561
Address:	2302 E Q ST
City,State,Zip:	TACOMA, WA 98421-2614
Facility Address 2:	Not reported
Facility ID:	26536148
EPA ID:	WAD988519401
NAICS:	532412
State Waste Code Desc:	Not reported
Federal Waste Code Desc:	Not reported
Form Comm:	Not reported
Data Year:	Not reported
Permit by Rule:	FALSE
Mailing Address 2:	STE 200
Treatment by Generator:	FALSE
Mixed Radioactive Waste:	FALSE
Importer of Hazardous Waste:	FALSE
Immediate Recycler:	FALSE
Treatment/Storage/Disposal/Recycling Facility:	FALSE
Generator of Dangerous Fuel Waste:	FALSE
Generator Marketing to Burner:	FALSE
Other Marketers (i.e., blender, distributor, etc.):	FALSE
Utility Boiler Burner:	FALSE

Map ID
Direction
Distance
Elevation

MAP FINDINGS

Site

Database(s)

EDR ID Number
EPA ID Number

RENTAL SERVICE CORPORATION 561 (Continued)

1000839101

Industry Boiler Burner:	FALSE
Industrial Furnace:	FALSE
Smelter Defferal:	FALSE
Universal Waste:	Not reported
Off-Specification:	Not reported
LN Address 2:	Not reported
Tax Reg #:	600138839
Business Type:	Rental Equipment
Mail Name:	Rental Service Corporation 561
Mailing Address:	6929 E GREENWAY PKWY
Mailing City,State,Zip:	SCOTTSDALE, AZ 85254
Legal Organization Name:	Rental Service Corporation
Legal Organization Type:	Private
Legal Contact:	Not reported
Legal Address:	6929 E GREENWAY PKWY
Legal Address 2:	STE 200
Legal City,State,Zip:	SCOTTSDALE, AZ 85254
Legal Phone Number:	(480)905-3300
Legal Effective Date:	01/01/2001
Land Organization Name:	Four Square Development
Land Organization Type:	Private
Land Contact:	Gary Eide
Land Address:	5220 108th St NW
Land City,State,Zip:	MARYVILLE, WA 98271-8311
Land Phone Number:	(425)821-2030
Operator Organization Name:	Rental Service Corporation 561
Operator Organization Type:	Private
Operator:	Not reported
Operator Address:	2302 E Q St
Operator Address 2:	Not reported
Operator City,State,Zip:	Tacoma, WA 98421-2614
Operator Phone Number:	(253)383-1515
Operator Effective Date:	04/08/1997
Site Contact:	John Schaecher
Site Contact Address:	2302 E Q St
Contact City,State,Zip:	TACOMA, WA 98421
Site Contact Phone Number:	(253)383-1515
Site Contact Email:	Not reported
Gen Status Code:	XQG
Monthly Generation:	FALSE
Batch Generation:	FALSE
One Time Generation:	FALSE
Transport Own Waste:	FALSE
Tranports Other Waste:	FALSE
Recycler Onsite:	FALSE
Transfer Facility:	FALSE
Other Exemption:	Not reported
UW Battery Gen:	FALSE
Used Oil Transporter:	FALSE
Used Oil Transfer Facility:	FALSE
Used Oil Processor:	FALSE
Used Oil Refiner:	FALSE
Used Oil Fuel Marketer Directs Shipments:	FALSE
Used Oil Fuel Marketer Meets Specs:	FALSE
Site Contact Address 2:	Not reported

Name: RENTAL SERVICE CORPORATION 561

Map ID
Direction
Distance
Elevation

MAP FINDINGS

Site

Database(s)

EDR ID Number
EPA ID Number

RENTAL SERVICE CORPORATION 561 (Continued)

1000839101

Address: 2302 E Q ST
City,State,Zip: TACOMA, WA 98421-2614
Facility Address 2: Not reported
Facility ID: 26536148
EPA ID: WAD988519401
NAICS: 532412
State Waste Code Desc: Not reported
Federal Waste Code Desc: Not reported
Form Comm: Not reported
Data Year: Not reported
Permit by Rule: No
Mailing Address 2: STE 200
Treatment by Generator: No
Mixed Radioactive Waste: No
Importer of Hazardous Waste: No
Immediate Recycler: No
Treatment/Storage/Disposal/Recycling Facility: No
Generator of Dangerous Fuel Waste: No
Generator Marketing to Burner: No
Other Marketers (i.e., blender, distributor, etc.): No
Utility Boiler Burner: No
Industry Boiler Burner: No
Industrial Furnace: No
Smelter Defferal: No
Universal Waste: Not reported
Off-Specification: Not reported
LN Address 2: Not reported
Tax Reg #: 600138839
Business Type: Rental Equipment
Mail Name: Rental Service Corporation 561
Mailing Address: 6929 E GREENWAY PKWY
Mailing City,State,Zip: SCOTTSDALE, AZ 85254
Legal Organization Name: Rental Service Corporation
Legal Organization Type: Private
Legal Contact: Not reported
Legal Address: 6929 E GREENWAY PKWY
Legal Address 2: STE 200
Legal City,State,Zip: SCOTTSDALE, AZ 85254
Legal Phone Number: (480)905-3300
Legal Effective Date: 01/01/2001
Land Organization Name: Four Square Development
Land Organization Type: Private
Land Contact: Gary Eide
Land Address: 5220 108th St NW
Land City,State,Zip: MARYVILLE, WA 98271-8311
Land Phone Number: (425)821-2030
Operator Organization Name: Rental Service Corporation 561
Operator Organization Type: Private
Operator: Not reported
Operator Address: 2302 E Q St
Operator Address 2: Not reported
Operator City,State,Zip: Tacoma, WA 98421-2614
Operator Phone Number: (253)383-1515
Operator Effective Date: 04/08/1997
Site Contact: Dave Leshner
Site Contact Address: 2302 E Q St
Contact City,State,Zip: TACOMA, WA 98421

Map ID
Direction
Distance
Elevation

MAP FINDINGS

Site

Database(s)

EDR ID Number
EPA ID Number

RENTAL SERVICE CORPORATION 561 (Continued)

1000839101

Site Contact Phone Number: (253)383-1515
Site Contact Email: Not reported
Gen Status Code: XQG
Monthly Generation: No
Batch Generation: No
One Time Generation: No
Transport Own Waste: No
Tranports Other Waste: No
Recycler Onsite: No
Transfer Facility: No
Other Exemption: Not reported
UW Battery Gen: No
Used Oil Transporter: No
Used Oil Transfer Facility: No
Used Oil Processor: No
Used Oil Refiner: No
Used Oil Fuel Marketer Directs Shipments: No
Used Oil Fuel Marketer Meets Specs: No
Site Contact Address 2: Not reported

BE223 **SEATTLE TRANSFER**
East **1701 BAY ST**
1/2-1 **TACOMA, WA 98421**
0.677 mi.
3574 ft. **Site 3 of 3 in cluster BE**

WA HSL **1007080844**
WA CSCSL **N/A**
WA ALLSITES
FINDS

Relative: HSL:
Lower Name: SEATTLE TRANSFER
Address: Not reported
Actual: City,State,Zip: TACOMA, WA
20 ft. edr_fstat: WA
edr_fzip: Not reported
edr_fcnty: PIERCE
edr_zip: Not reported
Facility Type: **Hazardous Sites List**
Facility Status: Awaiting Cleanup
FSID Number: 1228
Rank: 3
Region: SW
EDR Link ID: 1228
Region Decode: SOUTHWEST REGIONAL OFFICE

CSCSL:
Name: SEATTLE TRANSFER
Address: 1701 BAY ST
City,State,Zip: TACOMA, WA 98421
Facility ID: 1228
Region: Southwest
Lat/Long: 47.24114 / -122.40935
Clean Up Siteid: 3252
Site Status: Awaiting Cleanup
Contaminant Name: Petroleum Products-Unspecified
Alternate Site Names: Not reported
Site Rank: 3 - Moderate Risk
Has Institutional Control: Not reported
Past VCP: Not reported
Current VCP: Not reported

Map ID
Direction
Distance
Elevation

MAP FINDINGS

Site

Database(s)

EDR ID Number
EPA ID Number

SEATTLE TRANSFER (Continued)

1007080844

Ground Water: Suspected
Surface Water: Suspected
Soil: Confirmed Above Cleanup Levels
Sediment: Not reported
Air: Not reported
Bedrock: Not reported
Responsible Unit: Southwest

ALLSITES:

Name: SEATTLE TRANSFER
Facility Id: 1228

Name: COAST CRANE COMPANY TACOMA
Facility Id: 23870

FINDS:

Registry ID: 110015575670

Click Here:

Environmental Interest/Information System:

Washington Facility / Site Identification System (WA-FSIS) provides a means to query and display data maintained by the Washington Department of Ecology. This system contains key information for each facility/site that is currently, or has been, of interest to the Air Quality, Dam Safety, Hazardous Waste, Toxics Cleanup, and Water Quality Programs.

[Click this hyperlink](#) while viewing on your computer to access additional FINDS: detail in the EDR Site Report.

224
West
1/2-1
0.686 mi.
3621 ft.

CAMARANO BROTHERS
2340 JEFFERSON AVE
TACOMA, WA 98402

WA CSCSL **U003732878**
WA LUST **N/A**
WA UST
WA ALLSITES

Relative:
Higher

CSCSL:
Name: CAMMARANO TRUST UW
Address: 2340 JEFFERSON AVE
City,State,Zip: TACOMA, WA 98402
Facility ID: 14192885
Region: Southwest
Lat/Long: 47.2394626176 / -122.439440257
Clean Up Siteid: 8023
Site Status: Cleanup Started
Contaminant Name: Benzene
Alternate Site Names: CAMARANO BROTHERS
Site Rank: Not reported
Has Institutional Control: Not reported
Past VCP: Not reported
Current VCP: Not reported
Ground Water: Not reported
Surface Water: Not reported
Soil: Below Cleanup Levels
Sediment: Not reported
Air: Not reported
Bedrock: Not reported

Actual:
152 ft.

Map ID
Direction
Distance
Elevation

MAP FINDINGS

Site

Database(s)

EDR ID Number
EPA ID Number

CAMARANO BROTHERS (Continued)

U003732878

Responsible Unit: Southwest

Name: CAMMARANO TRUST UW
Address: 2340 JEFFERSON AVE
City,State,Zip: TACOMA, WA 98402
Facility ID: 14192885
Region: Southwest
Lat/Long: 47.2394626176 / -122.439440257
Clean Up Siteid: 8023
Site Status: Cleanup Started
Contaminant Name: Lead
Alternate Site Names: CAMARANO BROTHERS
Site Rank: Not reported
Has Institutional Control: Not reported
Past VCP: Not reported
Current VCP: Not reported
Ground Water: Not reported
Surface Water: Not reported
Soil: Below Cleanup Levels
Sediment: Not reported
Air: Not reported
Bedrock: Not reported
Responsible Unit: Southwest

Name: CAMMARANO TRUST UW
Address: 2340 JEFFERSON AVE
City,State,Zip: TACOMA, WA 98402
Facility ID: 14192885
Region: Southwest
Lat/Long: 47.2394626176 / -122.439440257
Clean Up Siteid: 8023
Site Status: Cleanup Started
Contaminant Name: Other Non-Halogenated Organics
Alternate Site Names: CAMARANO BROTHERS
Site Rank: Not reported
Has Institutional Control: Not reported
Past VCP: Not reported
Current VCP: Not reported
Ground Water: Not reported
Surface Water: Not reported
Soil: Below Cleanup Levels
Sediment: Not reported
Air: Not reported
Bedrock: Not reported
Responsible Unit: Southwest

Name: CAMMARANO TRUST UW
Address: 2340 JEFFERSON AVE
City,State,Zip: TACOMA, WA 98402
Facility ID: 14192885
Region: Southwest
Lat/Long: 47.2394626176 / -122.439440257
Clean Up Siteid: 8023
Site Status: Cleanup Started
Contaminant Name: Petroleum-Gasoline
Alternate Site Names: CAMARANO BROTHERS
Site Rank: Not reported

Map ID
Direction
Distance
Elevation

MAP FINDINGS

Site

Database(s)

EDR ID Number
EPA ID Number

CAMARANO BROTHERS (Continued)

U003732878

Has Institutional Control: Not reported
Past VCP: Not reported
Current VCP: Not reported
Ground Water: Not reported
Surface Water: Not reported
Soil: Confirmed Above Cleanup Levels
Sediment: Not reported
Air: Not reported
Bedrock: Not reported
Responsible Unit: Southwest

LUST:

Name: CAMMARANO TRUST UW
Address: 2340 JEFFERSON AVE
City,State,Zip: TACOMA, WA 98402
Facility ID: 14192885
Lust Status Type: LUST - Cleanup Started
Cleanup Site ID: 8023
Cleanup Unit Type: Upland
Process Type: Independent Action
Cleanup Unit Name: CAMARANO BROTHERS
Response Section: Southwest
Release Date: 01/19/2001
Lust Date: 05/11/2015
Region: Southwest
Lust ID: 5623
UST ID: 529632
Contaminant Name: Benzene
Ground Water: Not reported
Surface Water: Not reported
Soil: Below Cleanup Levels
Sediment: Not reported
Air: Not reported
Bedrock: Not reported
Lat/Long: 47.2394626 / -122.43944

Name: CAMMARANO TRUST UW
Address: 2340 JEFFERSON AVE
City,State,Zip: TACOMA, WA 98402
Facility ID: 14192885
Lust Status Type: LUST - Cleanup Started
Cleanup Site ID: 8023
Cleanup Unit Type: Upland
Process Type: Independent Action
Cleanup Unit Name: CAMARANO BROTHERS
Response Section: Southwest
Release Date: 01/19/2001
Lust Date: 05/11/2015
Region: Southwest
Lust ID: 5623
UST ID: 529632
Contaminant Name: Lead
Ground Water: Not reported
Surface Water: Not reported
Soil: Below Cleanup Levels
Sediment: Not reported
Air: Not reported

Map ID
Direction
Distance
Elevation

MAP FINDINGS

Site

Database(s)

EDR ID Number
EPA ID Number

CAMARANO BROTHERS (Continued)

U003732878

Bedrock: Not reported
Lat/Long: 47.2394626 / -122.43944

Name: CAMMARANO TRUST UW
Address: 2340 JEFFERSON AVE
City,State,Zip: TACOMA, WA 98402
Facility ID: 14192885
Lust Status Type: LUST - Cleanup Started
Cleanup Site ID: 8023
Cleanup Unit Type: Upland
Process Type: Independent Action
Cleanup Unit Name: CAMARANO BROTHERS
Response Section: Southwest
Release Date: 01/19/2001
Lust Date: 05/11/2015
Region: Southwest
Lust ID: 5623
UST ID: 529632
Contaminant Name: Other Non-Halogenated Organics
Ground Water: Not reported
Surface Water: Not reported
Soil: Below Cleanup Levels
Sediment: Not reported
Air: Not reported
Bedrock: Not reported
Lat/Long: 47.2394626 / -122.43944

Name: CAMMARANO TRUST UW
Address: 2340 JEFFERSON AVE
City,State,Zip: TACOMA, WA 98402
Facility ID: 14192885
Lust Status Type: LUST - Cleanup Started
Cleanup Site ID: 8023
Cleanup Unit Type: Upland
Process Type: Independent Action
Cleanup Unit Name: CAMARANO BROTHERS
Response Section: Southwest
Release Date: 01/19/2001
Lust Date: 05/11/2015
Region: Southwest
Lust ID: 5623
UST ID: 529632
Contaminant Name: Petroleum-Gasoline
Ground Water: Not reported
Surface Water: Not reported
Soil: Confirmed Above Cleanup Levels
Sediment: Not reported
Air: Not reported
Bedrock: Not reported
Lat/Long: 47.2394626 / -122.43944

UST:
Name: CAMARANO BROTHERS
Address: 2340 JEFFERSON AVE
City: TACOMA
Zip: 98402
Facility ID: 14192885

Map ID
Direction
Distance
Elevation

MAP FINDINGS

Site

Database(s)

EDR ID Number
EPA ID Number

CAMARANO BROTHERS (Continued)

U003732878

Site Id: 529632
UBI: Not reported
Phone Number: Not reported
Decimal Latitude: 47.2394626176
Decimal Longitude: -122.439440257

Tank Name: 1
Tag Number: Not reported
Tank Status: Removed
Tank Status Date: 04/11/2000
Tank Install Date: 01/01/1900
Tank Closure Date: Not reported
Capacity Range: 1,101 to 2,000 Gallons
Tank Permit Expiration Date: Not reported
Tank Upgrade Date: Not reported
Tank Spill Prevention: Not reported
Tank Overfill Prevention: Not reported
Tank Material: Not reported
Tank Construction: Not reported
Tank Tightness Test: Not reported
Tank Corrosion Protection: Not reported
Tank Manifold: Not reported
Tank Release Detection: Not reported
Tank SFC Type: Not reported
Pipe Material: Not reported
Pipe Construction: Not reported
Pipe Primary Release Detection: Not reported
Pipe Second Release Detection: Not reported
Pipe Corrosion Protection: Not reported
Pipe Pumping System: Not reported
Responsible Unit: Southwest
Dispencer/Pump SFC Type: Not reported

Name: CAMARANO BROTHERS
Address: 2340 JEFFERSON AVE
City: TACOMA
Zip: 98402

Tank Name: 2
Tag Number: Not reported
Tank Status: Closed in Place
Tank Status Date: 08/01/2000
Tank Install Date: 01/01/1964
Tank Closure Date: Not reported
Capacity Range: Not reported
Tank Permit Expiration Date: Not reported
Tank Upgrade Date: Not reported
Tank Spill Prevention: Not reported
Tank Overfill Prevention: Not reported
Tank Material: Not reported
Tank Construction: Not reported
Tank Tightness Test: Not reported
Tank Corrosion Protection: Not reported
Tank Manifold: Not reported
Tank Release Detection: Not reported
Tank SFC Type: Not reported
Pipe Material: Not reported

Map ID
Direction
Distance
Elevation

MAP FINDINGS

Site

Database(s)

EDR ID Number
EPA ID Number

CAMARANO BROTHERS (Continued)

U003732878

Pipe Construction: Not reported
Pipe Primary Release Detection: Not reported
Pipe Second Release Detection: Not reported
Pipe Corrosion Protection: Not reported
Pipe Pumping System: Not reported
Responsible Unit: Southwest
Dispenser/Pump SFC Type: Not reported

ALLSITES:

Name: CAMARANO BROTHERS
Facility Id: 14192885

225
NNE
1/2-1
0.687 mi.
3625 ft.

TACOMA METALS SITE
1919 PORTLAND AVE
TACOMA, WA 98421

WA HSL 1000334219
WA CSCSL WAD102875556
WA VCP
WA ALLSITES
RCRA NonGen / NLR

Relative:
Lower

HSL:
Name: TACOMA METALS SITE
Address: Not reported
City,State,Zip: TACOMA, WA
edr_fstat: WA
edr_fzip: Not reported
edr_fcnty: PIERCE
edr_zip: Not reported
Facility Type: Hazardous Sites List
Facility Status: Cleanup Started
FSID Number: 1257
Rank: 2
Region: SW
EDR Link ID: 1257
Region Decode: SOUTHWEST REGIONAL OFFICE

Actual:
13 ft.

CSCSL:

Name: TACOMA METALS SITE
Address: 1919 E PORTLAND AVE
City,State,Zip: TACOMA, WA 98421
Facility ID: 1257
Region: Southwest
Lat/Long: 47.25008 / -122.41666
Clean Up Siteid: 3910
Site Status: Cleanup Started
Contaminant Name: Metals - Other
Alternate Site Names: SUSSMAN LESLIE P SOPHIE L,TACOMA METALS,TACOMA METALS INC
Site Rank: 2 - Moderate-High Risk
Has Institutional Control:Not reported
Past VCP: True
Current VCP: Not reported
Ground Water: Confirmed Above Cleanup Levels
Surface Water: Not reported
Soil: Confirmed Above Cleanup Levels
Sediment: Not reported
Air: Not reported
Bedrock: Not reported
Responsible Unit: Southwest

Map ID
Direction
Distance
Elevation

MAP FINDINGS

Site

Database(s)

EDR ID Number
EPA ID Number

TACOMA METALS SITE (Continued)

1000334219

Name: TACOMA METALS SITE
Address: 1919 E PORTLAND AVE
City,State,Zip: TACOMA, WA 98421
Facility ID: 1257
Region: Southwest
Lat/Long: 47.25008 / -122.41666
Clean Up Siteid: 3910
Site Status: Cleanup Started
Contaminant Name: Metals Priority Pollutants
Alternate Site Names: SUSSMAN LESLIE P SOPHIE L,TACOMA METALS,TACOMA METALS INC
Site Rank: 2 - Moderate-High Risk
Has Institutional Control:Not reported
Past VCP: True
Current VCP: Not reported
Ground Water: Confirmed Above Cleanup Levels
Surface Water: Suspected
Soil: Confirmed Above Cleanup Levels
Sediment: Not reported
Air: Not reported
Bedrock: Not reported
Responsible Unit: Southwest

Name: TACOMA METALS SITE
Address: 1919 E PORTLAND AVE
City,State,Zip: TACOMA, WA 98421
Facility ID: 1257
Region: Southwest
Lat/Long: 47.25008 / -122.41666
Clean Up Siteid: 3910
Site Status: Cleanup Started
Contaminant Name: Other Non-Halogenated Organics
Alternate Site Names: SUSSMAN LESLIE P SOPHIE L,TACOMA METALS,TACOMA METALS INC
Site Rank: 2 - Moderate-High Risk
Has Institutional Control:Not reported
Past VCP: True
Current VCP: Not reported
Ground Water: Not reported
Surface Water: Not reported
Soil: Not reported
Sediment: Not reported
Air: Suspected
Bedrock: Not reported
Responsible Unit: Southwest

Name: TACOMA METALS SITE
Address: 1919 E PORTLAND AVE
City,State,Zip: TACOMA, WA 98421
Facility ID: 1257
Region: Southwest
Lat/Long: 47.25008 / -122.41666
Clean Up Siteid: 3910
Site Status: Cleanup Started
Contaminant Name: Petroleum Products-Unspecified
Alternate Site Names: SUSSMAN LESLIE P SOPHIE L,TACOMA METALS,TACOMA METALS INC
Site Rank: 2 - Moderate-High Risk
Has Institutional Control:Not reported
Past VCP: True

Map ID
Direction
Distance
Elevation

MAP FINDINGS

Site

Database(s)

EDR ID Number
EPA ID Number

TACOMA METALS SITE (Continued)

1000334219

Current VCP: Not reported
Ground Water: Confirmed Above Cleanup Levels
Surface Water: Not reported
Soil: Confirmed Above Cleanup Levels
Sediment: Not reported
Air: Not reported
Bedrock: Not reported
Responsible Unit: Southwest

Name: TACOMA METALS SITE
Address: 1919 E PORTLAND AVE
City,State,Zip: TACOMA, WA 98421
Facility ID: 1257
Region: Southwest
Lat/Long: 47.25008 / -122.41666
Clean Up Siteid: 3910
Site Status: Cleanup Started
Contaminant Name: Polychlorinated biPhenyls (PCB)
Alternate Site Names: SUSSMAN LESLIE P SOPHIE L,TACOMA METALS,TACOMA METALS INC
Site Rank: 2 - Moderate-High Risk
Has Institutional Control: Not reported
Past VCP: True
Current VCP: Not reported
Ground Water: Below Cleanup Levels
Surface Water: Below Cleanup Levels
Soil: Confirmed Above Cleanup Levels
Sediment: Not reported
Air: Not reported
Bedrock: Not reported
Responsible Unit: Southwest

Name: TACOMA METALS SITE
Address: 1919 E PORTLAND AVE
City,State,Zip: TACOMA, WA 98421
Facility ID: 1257
Region: Southwest
Lat/Long: 47.25008 / -122.41666
Clean Up Siteid: 3910
Site Status: Cleanup Started
Contaminant Name: Polycyclic Aromatic Hydrocarbons
Alternate Site Names: SUSSMAN LESLIE P SOPHIE L,TACOMA METALS,TACOMA METALS INC
Site Rank: 2 - Moderate-High Risk
Has Institutional Control: Not reported
Past VCP: True
Current VCP: Not reported
Ground Water: Confirmed Above Cleanup Levels
Surface Water: Suspected
Soil: Confirmed Above Cleanup Levels
Sediment: Not reported
Air: Not reported
Bedrock: Not reported
Responsible Unit: Southwest

Name: TACOMA METALS SITE
Address: 1919 E PORTLAND AVE
City,State,Zip: TACOMA, WA 98421
Facility ID: 1257

Map ID
Direction
Distance
Elevation

MAP FINDINGS

Site

Database(s)

EDR ID Number
EPA ID Number

TACOMA METALS SITE (Continued)

1000334219

Region: Southwest
Lat/Long: 47.25008 / -122.41666
Clean Up Siteid: 3910
Site Status: Cleanup Started
Contaminant Name: UnExploded Ordnance
Alternate Site Names: SUSSMAN LESLIE P SOPHIE L,TACOMA METALS,TACOMA METALS INC
Site Rank: 2 - Moderate-High Risk
Has Institutional Control:Not reported
Past VCP: True
Current VCP: Not reported
Ground Water: Not reported
Surface Water: Not reported
Soil: Remediated
Sediment: Not reported
Air: Not reported
Bedrock: Not reported
Responsible Unit: Southwest

VCP:

Name: TACOMA METALS SITE
Address: 1919 E PORTLAND AVE
City,State,Zip: TACOMA, WA 98421
edr_fstat: WA
edr_fzip: 98421
edr_fcnty: PIERCE
edr_zip: Not reported
Facility ID: 1257
VCP Status: Not reported
VCP: Not reported
Ecology Status: Not reported
NFA Type: Not reported
Date NFA: Not reported
Rank: 2
Clean Up Siteid: 3910
Contaminant Name:Metals - Other
Soil: Confirmed Above Cleanup Levels

Name: TACOMA METALS SITE
Address: 1919 E PORTLAND AVE
City,State,Zip: TACOMA, WA 98421
edr_fstat: WA
edr_fzip: 98421
edr_fcnty: PIERCE
edr_zip: Not reported
Facility ID: 1257
VCP Status: Not reported
VCP: Not reported
Ecology Status: Not reported
NFA Type: Not reported
Date NFA: Not reported
Rank: 2
Clean Up Siteid: 3910
Contaminant Name:Metals Priority Pollutants
Soil: Confirmed Above Cleanup Levels

Name: TACOMA METALS SITE
Address: 1919 E PORTLAND AVE

Map ID
Direction
Distance
Elevation

MAP FINDINGS

Site

Database(s)

EDR ID Number
EPA ID Number

TACOMA METALS SITE (Continued)

1000334219

City,State,Zip: TACOMA, WA 98421
edr_fstat: WA
edr_fzip: 98421
edr_fcnty: PIERCE
edr_zip: Not reported
Facility ID: 1257
VCP Status: Not reported
VCP: Not reported
Ecology Status: Not reported
NFA Type: Not reported
Date NFA: Not reported
Rank: 2
Cleanup Siteid: 3910
Contaminant Name: Other Non-Halogenated Organics
Soil: Not reported

Name: TACOMA METALS SITE
Address: 1919 E PORTLAND AVE
City,State,Zip: TACOMA, WA 98421
edr_fstat: WA
edr_fzip: 98421
edr_fcnty: PIERCE
edr_zip: Not reported
Facility ID: 1257
VCP Status: Not reported
VCP: Not reported
Ecology Status: Not reported
NFA Type: Not reported
Date NFA: Not reported
Rank: 2
Cleanup Siteid: 3910
Contaminant Name: Petroleum Products-Unspecified
Soil: Confirmed Above Cleanup Levels

Name: TACOMA METALS SITE
Address: 1919 E PORTLAND AVE
City,State,Zip: TACOMA, WA 98421
edr_fstat: WA
edr_fzip: 98421
edr_fcnty: PIERCE
edr_zip: Not reported
Facility ID: 1257
VCP Status: Not reported
VCP: Not reported
Ecology Status: Not reported
NFA Type: Not reported
Date NFA: Not reported
Rank: 2
Cleanup Siteid: 3910
Contaminant Name: Polychlorinated biPhenyls (PCB)
Soil: Confirmed Above Cleanup Levels

Name: TACOMA METALS SITE
Address: 1919 E PORTLAND AVE
City,State,Zip: TACOMA, WA 98421
edr_fstat: WA
edr_fzip: 98421

Map ID
Direction
Distance
Elevation

MAP FINDINGS

Site

Database(s)

EDR ID Number
EPA ID Number

TACOMA METALS SITE (Continued)

1000334219

edr_fcnty: PIERCE
edr_zip: Not reported
Facility ID: 1257
VCP Status: Not reported
VCP: Not reported
Ecology Status: Not reported
NFA Type: Not reported
Date NFA: Not reported
Rank: 2
Cleanup Siteid: 3910
Contaminant Name: Polycyclic Aromatic Hydrocarbons
Soil: Confirmed Above Cleanup Levels

Name: TACOMA METALS SITE
Address: 1919 E PORTLAND AVE
City,State,Zip: TACOMA, WA 98421
edr_fstat: WA
edr_fzip: 98421
edr_fcnty: PIERCE
edr_zip: Not reported
Facility ID: 1257
VCP Status: Not reported
VCP: Not reported
Ecology Status: Not reported
NFA Type: Not reported
Date NFA: Not reported
Rank: 2
Cleanup Siteid: 3910
Contaminant Name: UnExploded Ordnance
Soil: Remediated

ALLSITES:

Name: TACOMA METALS SITE
Facility Id: 1257

RCRA Listings:

Date Form Received by Agency: 2003-02-27 00:00:00.0
Handler Name: TACOMA METALS SITE
Handler Address: 1919 PORTLAND AVE
Handler City,State,Zip: TACOMA, WA 98421
EPA ID: WAD102875556
Contact Name: TY SCHREINER
Contact Address: 530 S 336TH ST
Contact City,State,Zip: FEDERAL WAY, WA 98003
Contact Telephone: 253-874-0555
Contact Fax: Not reported
Contact Email: Not reported
Contact Title: Not reported
EPA Region: 10
Land Type: Other
Federal Waste Generator Description: Not a generator, verified
Non-Notifier: Not reported
Biennial Report Cycle: Not reported
Accessibility: Not reported
Active Site Indicator: Not reported
State District Owner: WA

Map ID
Direction
Distance
Elevation

MAP FINDINGS

Site

Database(s)

EDR ID Number
EPA ID Number

TACOMA METALS SITE (Continued)

1000334219

State District:	SWRO
Mailing Address:	530 S 336TH ST
Mailing City,State,Zip:	FEDERAL WAY, WA 98003
Owner Name:	PORTLAND AVE ASSOCIATES
Owner Type:	Private
Operator Name:	TACOMA METALS
Operator Type:	Private
Short-Term Generator Activity:	No
Importer Activity:	No
Mixed Waste Generator:	No
Transporter Activity:	No
Transfer Facility Activity:	No
Recycler Activity with Storage:	No
Small Quantity On-Site Burner Exemption:	No
Smelting Melting and Refining Furnace Exemption:	No
Underground Injection Control:	No
Off-Site Waste Receipt:	No
Universal Waste Indicator:	No
Universal Waste Destination Facility:	No
Federal Universal Waste:	No
Active Site Fed-Reg Treatment Storage and Disposal Facility:	Not reported
Active Site Converter Treatment storage and Disposal Facility:	Not reported
Active Site State-Reg Treatment Storage and Disposal Facility:	Not reported
Active Site State-Reg Handler:	---
Federal Facility Indicator:	Not reported
Hazardous Secondary Material Indicator:	NN
Sub-Part K Indicator:	Not reported
Commercial TSD Indicator:	No
Treatment Storage and Disposal Type:	Not reported
2018 GPRA Permit Baseline:	Not on the Baseline
2018 GPRA Renewals Baseline:	Not on the Baseline
Permit Renewals Workload Universe:	Not reported
Permit Workload Universe:	Not reported
Permit Progress Universe:	Not reported
Post-Closure Workload Universe:	Not reported
Closure Workload Universe:	Not reported
202 GPRA Corrective Action Baseline:	No
Corrective Action Workload Universe:	No
Subject to Corrective Action Universe:	No
Non-TSDFs Where RCRA CA has Been Imposed Universe:	No
TSDFs Potentially Subject to CA Under 3004 (u)/(v) Universe:	No
TSDFs Only Subject to CA under Discretionary Auth Universe:	No
Corrective Action Priority Ranking:	No NCAPS ranking
Environmental Control Indicator:	No
Institutional Control Indicator:	No
Human Exposure Controls Indicator:	N/A
Groundwater Controls Indicator:	N/A
Operating TSDF Universe:	Not reported
Full Enforcement Universe:	Not reported
Significant Non-Complier Universe:	No
Unaddressed Significant Non-Complier Universe:	No
Addressed Significant Non-Complier Universe:	No
Significant Non-Complier With a Compliance Schedule Universe:	No
Financial Assurance Required:	Not reported
Handler Date of Last Change:	2018-05-09 13:25:19.0
Recognized Trader-Importer:	No
Recognized Trader-Exporter:	No

Map ID
Direction
Distance
Elevation

MAP FINDINGS

Site

Database(s)

EDR ID Number
EPA ID Number

TACOMA METALS SITE (Continued)

1000334219

Importer of Spent Lead Acid Batteries:	No
Exporter of Spent Lead Acid Batteries:	No
Recycler Activity Without Storage:	No
Manifest Broker:	No
Sub-Part P Indicator:	Not reported

Handler - Owner Operator:

Owner/Operator Indicator:	Operator
Owner/Operator Name:	SEE PAPER COPY
Legal Status:	Private
Date Became Current:	Not reported
Date Ended Current:	Not reported
Owner/Operator Address:	1919 PORTLAND AVE
Owner/Operator City,State,Zip:	TACOMA, WA 98421-2804
Owner/Operator Telephone:	000-000-0000
Owner/Operator Telephone Ext:	Not reported
Owner/Operator Fax:	Not reported
Owner/Operator Email:	Not reported

Owner/Operator Indicator:	Operator
Owner/Operator Name:	TACOMA METALS
Legal Status:	Private
Date Became Current:	Not reported
Date Ended Current:	Not reported
Owner/Operator Address:	1919 PORTLAND AVE
Owner/Operator City,State,Zip:	TACOMA, WA 98421
Owner/Operator Telephone:	000-000-0000
Owner/Operator Telephone Ext:	Not reported
Owner/Operator Fax:	Not reported
Owner/Operator Email:	Not reported

Owner/Operator Indicator:	Owner
Owner/Operator Name:	PORTLAND AVE ASSOCIATES
Legal Status:	Private
Date Became Current:	2000-04-14 00:00:00.
Date Ended Current:	Not reported
Owner/Operator Address:	WELLS FARGO PLAZA
Owner/Operator City,State,Zip:	TACOMA, WA 98402
Owner/Operator Telephone:	253-572-4500
Owner/Operator Telephone Ext:	Not reported
Owner/Operator Fax:	Not reported
Owner/Operator Email:	Not reported

Owner/Operator Indicator:	Operator
Owner/Operator Name:	TACOMA METALS SITE
Legal Status:	Private
Date Became Current:	Not reported
Date Ended Current:	Not reported
Owner/Operator Address:	1919 PORTLAND AVE
Owner/Operator City,State,Zip:	TACOMA, WA 98421
Owner/Operator Telephone:	000-000-0000
Owner/Operator Telephone Ext:	Not reported
Owner/Operator Fax:	Not reported
Owner/Operator Email:	Not reported

Owner/Operator Indicator:	Owner
---------------------------	-------

Map ID
Direction
Distance
Elevation

MAP FINDINGS

Site

Database(s)

EDR ID Number
EPA ID Number

TACOMA METALS SITE (Continued)

1000334219

Owner/Operator Name: PORTLAND AVE ASSOCIATES
Legal Status: Private
Date Became Current: Not reported
Date Ended Current: Not reported
Owner/Operator Address: WELLS FARGO PLAZA
Owner/Operator City,State,Zip: TACOMA, WA 98402
Owner/Operator Telephone: 253-572-4500
Owner/Operator Telephone Ext: Not reported
Owner/Operator Fax: Not reported
Owner/Operator Email: Not reported

Owner/Operator Indicator: Owner
Owner/Operator Name: SEE PAPER COPY
Legal Status: Private
Date Became Current: Not reported
Date Ended Current: Not reported
Owner/Operator Address: 1919 PORTLAND AVE
Owner/Operator City,State,Zip: TACOMA, WA 98421-2804
Owner/Operator Telephone: 000-000-0000
Owner/Operator Telephone Ext: Not reported
Owner/Operator Fax: Not reported
Owner/Operator Email: Not reported

Owner/Operator Indicator: Operator
Owner/Operator Name: TACOMA METALS
Legal Status: Private
Date Became Current: Not reported
Date Ended Current: Not reported
Owner/Operator Address: 1919 PORTLAND AVE
Owner/Operator City,State,Zip: TACOMA, WA 98421
Owner/Operator Telephone: 000-000-0000
Owner/Operator Telephone Ext: Not reported
Owner/Operator Fax: Not reported
Owner/Operator Email: Not reported

Owner/Operator Indicator: Owner
Owner/Operator Name: PORTLAND AVE ASSOCIATES
Legal Status: Private
Date Became Current: 2000-04-14 00:00:00.
Date Ended Current: Not reported
Owner/Operator Address: WELLS FARGO PLAZA
Owner/Operator City,State,Zip: TACOMA, WA 98402
Owner/Operator Telephone: 253-572-4500
Owner/Operator Telephone Ext: Not reported
Owner/Operator Fax: Not reported
Owner/Operator Email: Not reported

Owner/Operator Indicator: Owner
Owner/Operator Name: TACOMA METALS SITE
Legal Status: Private
Date Became Current: Not reported
Date Ended Current: Not reported
Owner/Operator Address: 1919 PORTLAND AVE
Owner/Operator City,State,Zip: TACOMA, WA 98421
Owner/Operator Telephone: 000-000-0000
Owner/Operator Telephone Ext: Not reported
Owner/Operator Fax: Not reported

Map ID
Direction
Distance
Elevation

MAP FINDINGS

Site

Database(s)

EDR ID Number
EPA ID Number

TACOMA METALS SITE (Continued)

1000334219

Owner/Operator Email:	Not reported
Owner/Operator Indicator:	Owner
Owner/Operator Name:	PORTLAND AVE ASSOCIATES
Legal Status:	Private
Date Became Current:	Not reported
Date Ended Current:	Not reported
Owner/Operator Address:	WELLS FARGO PLAZA
Owner/Operator City,State,Zip:	TACOMA, WA 98402
Owner/Operator Telephone:	253-572-4500
Owner/Operator Telephone Ext:	Not reported
Owner/Operator Fax:	Not reported
Owner/Operator Email:	Not reported
Owner/Operator Indicator:	Owner
Owner/Operator Name:	PORTLAND AVE ASSOCIATES
Legal Status:	Private
Date Became Current:	2000-04-14 00:00:00.
Date Ended Current:	Not reported
Owner/Operator Address:	WELLS FARGO PLAZA
Owner/Operator City,State,Zip:	TACOMA, WA 98402
Owner/Operator Telephone:	253-572-4500
Owner/Operator Telephone Ext:	Not reported
Owner/Operator Fax:	Not reported
Owner/Operator Email:	Not reported
Owner/Operator Indicator:	Operator
Owner/Operator Name:	TACOMA METALS
Legal Status:	Private
Date Became Current:	Not reported
Date Ended Current:	Not reported
Owner/Operator Address:	1919 PORTLAND AVE
Owner/Operator City,State,Zip:	TACOMA, WA 98421
Owner/Operator Telephone:	000-000-0000
Owner/Operator Telephone Ext:	Not reported
Owner/Operator Fax:	Not reported
Owner/Operator Email:	Not reported
Owner/Operator Indicator:	Owner
Owner/Operator Name:	TACOMA METALS SITE
Legal Status:	Private
Date Became Current:	Not reported
Date Ended Current:	Not reported
Owner/Operator Address:	1919 PORTLAND AVE
Owner/Operator City,State,Zip:	TACOMA, WA 98421
Owner/Operator Telephone:	000-000-0000
Owner/Operator Telephone Ext:	Not reported
Owner/Operator Fax:	Not reported
Owner/Operator Email:	Not reported
Owner/Operator Indicator:	Operator
Owner/Operator Name:	TACOMA METALS SITE
Legal Status:	Private
Date Became Current:	Not reported
Date Ended Current:	Not reported
Owner/Operator Address:	1919 PORTLAND AVE
Owner/Operator City,State,Zip:	TACOMA, WA 98421

Map ID
Direction
Distance
Elevation

MAP FINDINGS

Site

Database(s)

EDR ID Number
EPA ID Number

TACOMA METALS SITE (Continued)

1000334219

Owner/Operator Telephone:	000-000-0000
Owner/Operator Telephone Ext:	Not reported
Owner/Operator Fax:	Not reported
Owner/Operator Email:	Not reported
Owner/Operator Indicator:	Operator
Owner/Operator Name:	TACOMA METALS
Legal Status:	Private
Date Became Current:	Not reported
Date Ended Current:	Not reported
Owner/Operator Address:	1919 PORTLAND AVE
Owner/Operator City,State,Zip:	TACOMA, WA 98421
Owner/Operator Telephone:	000-000-0000
Owner/Operator Telephone Ext:	Not reported
Owner/Operator Fax:	Not reported
Owner/Operator Email:	Not reported
Owner/Operator Indicator:	Operator
Owner/Operator Name:	TACOMA METALS SITE
Legal Status:	Private
Date Became Current:	Not reported
Date Ended Current:	Not reported
Owner/Operator Address:	1919 PORTLAND AVE
Owner/Operator City,State,Zip:	TACOMA, WA 98421
Owner/Operator Telephone:	000-000-0000
Owner/Operator Telephone Ext:	Not reported
Owner/Operator Fax:	Not reported
Owner/Operator Email:	Not reported
Owner/Operator Indicator:	Owner
Owner/Operator Name:	SUSSMAN LESLIE P SOPHIE L
Legal Status:	Private
Date Became Current:	1996-05-02 00:00:00.
Date Ended Current:	Not reported
Owner/Operator Address:	1919 PORTLAND AVE
Owner/Operator City,State,Zip:	TACOMA, WA 98421
Owner/Operator Telephone:	000-000-0000
Owner/Operator Telephone Ext:	Not reported
Owner/Operator Fax:	Not reported
Owner/Operator Email:	Not reported
Owner/Operator Indicator:	Operator
Owner/Operator Name:	TACOMA METALS
Legal Status:	Private
Date Became Current:	1997-01-01 00:00:00.
Date Ended Current:	Not reported
Owner/Operator Address:	1919 PORTLAND AVE
Owner/Operator City,State,Zip:	TACOMA, WA 98421
Owner/Operator Telephone:	000-000-0000
Owner/Operator Telephone Ext:	Not reported
Owner/Operator Fax:	Not reported
Owner/Operator Email:	Not reported
Owner/Operator Indicator:	Owner
Owner/Operator Name:	PORTLAND AVE ASSOCIATES
Legal Status:	Private
Date Became Current:	2000-04-14 00:00:00.

Map ID
Direction
Distance
Elevation

MAP FINDINGS

Site

Database(s)

EDR ID Number
EPA ID Number

TACOMA METALS SITE (Continued)

1000334219

Date Ended Current: Not reported
Owner/Operator Address: WELLS FARGO PLAZA
Owner/Operator City,State,Zip: TACOMA, WA 98402
Owner/Operator Telephone: 253-572-4500
Owner/Operator Telephone Ext: Not reported
Owner/Operator Fax: Not reported
Owner/Operator Email: Not reported

Owner/Operator Indicator: Owner
Owner/Operator Name: TACOMA METALS SITE
Legal Status: Private
Date Became Current: Not reported
Date Ended Current: Not reported
Owner/Operator Address: 1919 PORTLAND AVE
Owner/Operator City,State,Zip: TACOMA, WA 98421
Owner/Operator Telephone: 000-000-0000
Owner/Operator Telephone Ext: Not reported
Owner/Operator Fax: Not reported
Owner/Operator Email: Not reported

Owner/Operator Indicator: Owner
Owner/Operator Name: TACOMA METALS SITE
Legal Status: Private
Date Became Current: Not reported
Date Ended Current: Not reported
Owner/Operator Address: 1919 PORTLAND AVE
Owner/Operator City,State,Zip: TACOMA, WA 98421
Owner/Operator Telephone: 000-000-0000
Owner/Operator Telephone Ext: Not reported
Owner/Operator Fax: Not reported
Owner/Operator Email: Not reported

Owner/Operator Indicator: Owner
Owner/Operator Name: TACOMA METALS SITE
Legal Status: Private
Date Became Current: Not reported
Date Ended Current: Not reported
Owner/Operator Address: 1919 PORTLAND AVE
Owner/Operator City,State,Zip: TACOMA, WA 98421
Owner/Operator Telephone: 000-000-0000
Owner/Operator Telephone Ext: Not reported
Owner/Operator Fax: Not reported
Owner/Operator Email: Not reported

Owner/Operator Indicator: Owner
Owner/Operator Name: PORTLAND AVE ASSOCIATES
Legal Status: Private
Date Became Current: Not reported
Date Ended Current: Not reported
Owner/Operator Address: WELLS FARGO PLAZA
Owner/Operator City,State,Zip: TACOMA, WA 98402
Owner/Operator Telephone: 253-572-4500
Owner/Operator Telephone Ext: Not reported
Owner/Operator Fax: Not reported
Owner/Operator Email: Not reported

Owner/Operator Indicator: Owner

Map ID
Direction
Distance
Elevation

MAP FINDINGS

Site

Database(s)

EDR ID Number
EPA ID Number

TACOMA METALS SITE (Continued)

1000334219

Owner/Operator Name:	TACOMA METALS SITE
Legal Status:	Private
Date Became Current:	Not reported
Date Ended Current:	Not reported
Owner/Operator Address:	1919 PORTLAND AVE
Owner/Operator City,State,Zip:	TACOMA, WA 98421
Owner/Operator Telephone:	000-000-0000
Owner/Operator Telephone Ext:	Not reported
Owner/Operator Fax:	Not reported
Owner/Operator Email:	Not reported
Owner/Operator Indicator:	Owner
Owner/Operator Name:	PORTLAND AVE ASSOCIATES
Legal Status:	Private
Date Became Current:	Not reported
Date Ended Current:	Not reported
Owner/Operator Address:	WELLS FARGO PLAZA
Owner/Operator City,State,Zip:	TACOMA, WA 98402
Owner/Operator Telephone:	253-572-4500
Owner/Operator Telephone Ext:	Not reported
Owner/Operator Fax:	Not reported
Owner/Operator Email:	Not reported
Owner/Operator Indicator:	Owner
Owner/Operator Name:	PORTLAND AVE ASSOCIATES
Legal Status:	Private
Date Became Current:	Not reported
Date Ended Current:	Not reported
Owner/Operator Address:	WELLS FARGO PLAZA
Owner/Operator City,State,Zip:	TACOMA, WA 98402
Owner/Operator Telephone:	253-572-4500
Owner/Operator Telephone Ext:	Not reported
Owner/Operator Fax:	Not reported
Owner/Operator Email:	Not reported
Owner/Operator Indicator:	Owner
Owner/Operator Name:	PORTLAND AVE ASSOCIATES
Legal Status:	Private
Date Became Current:	2000-04-14 00:00:00.
Date Ended Current:	Not reported
Owner/Operator Address:	WELLS FARGO PLAZA
Owner/Operator City,State,Zip:	TACOMA, WA 98402
Owner/Operator Telephone:	253-572-4500
Owner/Operator Telephone Ext:	Not reported
Owner/Operator Fax:	Not reported
Owner/Operator Email:	Not reported
Owner/Operator Indicator:	Owner
Owner/Operator Name:	TACOMA METALS SITE
Legal Status:	Private
Date Became Current:	Not reported
Date Ended Current:	Not reported
Owner/Operator Address:	1919 PORTLAND AVE
Owner/Operator City,State,Zip:	TACOMA, WA 98421
Owner/Operator Telephone:	000-000-0000
Owner/Operator Telephone Ext:	Not reported
Owner/Operator Fax:	Not reported

Map ID
Direction
Distance
Elevation

MAP FINDINGS

Site

Database(s)

EDR ID Number
EPA ID Number

TACOMA METALS SITE (Continued)

1000334219

Owner/Operator Email: Not reported

Owner/Operator Indicator: Owner
Owner/Operator Name: SUSSMAN LESLIE P SOPHIE L
Legal Status: Private
Date Became Current: 1996-05-02 00:00:00.
Date Ended Current: Not reported
Owner/Operator Address: 1919 PORTLAND AVE
Owner/Operator City,State,Zip: TACOMA, WA 98421
Owner/Operator Telephone: 000-000-0000
Owner/Operator Telephone Ext: Not reported
Owner/Operator Fax: Not reported
Owner/Operator Email: Not reported

Owner/Operator Indicator: Owner
Owner/Operator Name: TACOMA METALS SITE
Legal Status: Private
Date Became Current: Not reported
Date Ended Current: Not reported
Owner/Operator Address: 1919 PORTLAND AVE
Owner/Operator City,State,Zip: TACOMA, WA 98421
Owner/Operator Telephone: 000-000-0000
Owner/Operator Telephone Ext: Not reported
Owner/Operator Fax: Not reported
Owner/Operator Email: Not reported

Owner/Operator Indicator: Operator
Owner/Operator Name: TACOMA METALS
Legal Status: Private
Date Became Current: Not reported
Date Ended Current: Not reported
Owner/Operator Address: 1919 PORTLAND AVE
Owner/Operator City,State,Zip: TACOMA, WA 98421
Owner/Operator Telephone: 000-000-0000
Owner/Operator Telephone Ext: Not reported
Owner/Operator Fax: Not reported
Owner/Operator Email: Not reported

Owner/Operator Indicator: Operator
Owner/Operator Name: TACOMA METALS
Legal Status: Private
Date Became Current: Not reported
Date Ended Current: Not reported
Owner/Operator Address: 1919 PORTLAND AVE
Owner/Operator City,State,Zip: TACOMA, WA 98421
Owner/Operator Telephone: 000-000-0000
Owner/Operator Telephone Ext: Not reported
Owner/Operator Fax: Not reported
Owner/Operator Email: Not reported

Historic Generators:
Receive Date: 1993-04-14 00:00:00.0
Handler Name: TACOMA METALS SITE
Federal Waste Generator Description: Not a generator, verified
State District Owner: WA
Large Quantity Handler of Universal Waste: No
Recognized Trader Importer: No

Map ID
Direction
Distance
Elevation

MAP FINDINGS

Site

Database(s)

EDR ID Number
EPA ID Number

TACOMA METALS SITE (Continued)

1000334219

Recognized Trader Exporter: No
Spent Lead Acid Battery Importer: No
Spent Lead Acid Battery Exporter: No
Current Record: No
Non Storage Recycler Activity: Not reported
Electronic Manifest Broker: Not reported

Receive Date: 1993-01-20 00:00:00.0
Handler Name: TACOMA METALS SITE
Federal Waste Generator Description: Not a generator, verified
State District Owner: WA
Large Quantity Handler of Universal Waste: No
Recognized Trader Importer: No
Recognized Trader Exporter: No
Spent Lead Acid Battery Importer: No
Spent Lead Acid Battery Exporter: No
Current Record: No
Non Storage Recycler Activity: Not reported
Electronic Manifest Broker: Not reported

Receive Date: 1998-11-03 00:00:00.0
Handler Name: TACOMA METALS SITE
Federal Waste Generator Description: Not a generator, verified
State District Owner: WA
Large Quantity Handler of Universal Waste: No
Recognized Trader Importer: No
Recognized Trader Exporter: No
Spent Lead Acid Battery Importer: No
Spent Lead Acid Battery Exporter: No
Current Record: No
Non Storage Recycler Activity: Not reported
Electronic Manifest Broker: Not reported

Receive Date: 2003-02-27 00:00:00.0
Handler Name: TACOMA METALS SITE
Federal Waste Generator Description: Not a generator, verified
State District Owner: WA
Large Quantity Handler of Universal Waste: No
Recognized Trader Importer: No
Recognized Trader Exporter: No
Spent Lead Acid Battery Importer: No
Spent Lead Acid Battery Exporter: No
Current Record: Yes
Non Storage Recycler Activity: Not reported
Electronic Manifest Broker: Not reported

Receive Date: 1993-01-19 00:00:00.0
Handler Name: TACOMA METALS SITE
Federal Waste Generator Description: Not a generator, verified
State District Owner: WA
Large Quantity Handler of Universal Waste: No
Recognized Trader Importer: No
Recognized Trader Exporter: No
Spent Lead Acid Battery Importer: No
Spent Lead Acid Battery Exporter: No
Current Record: No
Non Storage Recycler Activity: Not reported

Map ID
Direction
Distance
Elevation

MAP FINDINGS

Site

Database(s)

EDR ID Number
EPA ID Number

TACOMA METALS SITE (Continued)

1000334219

Electronic Manifest Broker:	Not reported
Receive Date:	1993-04-14 00:00:00.0
Handler Name:	TACOMA METALS SITE
Federal Waste Generator Description:	Not a generator, verified
State District Owner:	WA
Large Quantity Handler of Universal Waste:	No
Recognized Trader Importer:	No
Recognized Trader Exporter:	No
Spent Lead Acid Battery Importer:	No
Spent Lead Acid Battery Exporter:	No
Current Record:	No
Non Storage Recycler Activity:	Not reported
Electronic Manifest Broker:	Not reported
Receive Date:	1998-09-03 00:00:00.0
Handler Name:	TACOMA METALS SITE
Federal Waste Generator Description:	Not a generator, verified
State District Owner:	WA
Large Quantity Handler of Universal Waste:	No
Recognized Trader Importer:	Not reported
Recognized Trader Exporter:	Not reported
Spent Lead Acid Battery Importer:	Not reported
Spent Lead Acid Battery Exporter:	Not reported
Current Record:	No
Non Storage Recycler Activity:	Not reported
Electronic Manifest Broker:	Not reported
Receive Date:	2000-04-14 00:00:00.0
Handler Name:	TACOMA METALS SITE
Federal Waste Generator Description:	Large Quantity Generator
State District Owner:	WA
Large Quantity Handler of Universal Waste:	No
Recognized Trader Importer:	No
Recognized Trader Exporter:	No
Spent Lead Acid Battery Importer:	No
Spent Lead Acid Battery Exporter:	No
Current Record:	No
Non Storage Recycler Activity:	Not reported
Electronic Manifest Broker:	Not reported
Receive Date:	2001-03-05 00:00:00.0
Handler Name:	TACOMA METALS SITE
Federal Waste Generator Description:	Large Quantity Generator
State District Owner:	WA
Large Quantity Handler of Universal Waste:	No
Recognized Trader Importer:	No
Recognized Trader Exporter:	No
Spent Lead Acid Battery Importer:	No
Spent Lead Acid Battery Exporter:	No
Current Record:	No
Non Storage Recycler Activity:	Not reported
Electronic Manifest Broker:	Not reported
Receive Date:	2002-04-10 00:00:00.0
Handler Name:	TACOMA METALS SITE
Federal Waste Generator Description:	Not a generator, verified

Map ID
Direction
Distance
Elevation

MAP FINDINGS

Site

Database(s)

EDR ID Number
EPA ID Number

TACOMA METALS SITE (Continued)

1000334219

State District Owner:	WA
Large Quantity Handler of Universal Waste:	No
Recognized Trader Importer:	No
Recognized Trader Exporter:	No
Spent Lead Acid Battery Importer:	No
Spent Lead Acid Battery Exporter:	No
Current Record:	No
Non Storage Recycler Activity:	Not reported
Electronic Manifest Broker:	Not reported
Receive Date:	2003-02-26 00:00:00.0
Handler Name:	TACOMA METALS SITE
Federal Waste Generator Description:	Not a generator, verified
State District Owner:	WA
Large Quantity Handler of Universal Waste:	No
Recognized Trader Importer:	No
Recognized Trader Exporter:	No
Spent Lead Acid Battery Importer:	No
Spent Lead Acid Battery Exporter:	No
Current Record:	No
Non Storage Recycler Activity:	Not reported
Electronic Manifest Broker:	Not reported

List of NAICS Codes and Descriptions:

NAICS Code:	332114
NAICS Description:	CUSTOM ROLL FORMING

Facility Has Received Notices of Violation:

No Violations Found:

Evaluation Action Summary:

No Evaluations Found:

226
WSW
1/2-1
0.689 mi.
3638 ft.

**UNION PACIFIC RR TUNNEL
JEFFERSON & 25TH & CENTER
TACOMA, WA 98421**

**WA HSL
WA CSCSL
WA ALLSITES
FINDS**

**1007080823
N/A**

**Relative:
Higher**

**Actual:
154 ft.**

HSL:	
Name:	UNION PACIFIC RR TUNNEL
Address:	Not reported
City,State,Zip:	TACOMA, WA
edr_fstat:	WA
edr_fzip:	Not reported
edr_fcnty:	PIERCE
edr_zip:	Not reported
Facility Type:	Hazardous Sites List
Facility Status:	Awaiting Cleanup
FSID Number:	1292
Rank:	2
Region:	SW
EDR Link ID:	1292
Region Decode:	SOUTHWEST REGIONAL OFFICE

Map ID
Direction
Distance
Elevation

MAP FINDINGS

Site

Database(s)

EDR ID Number
EPA ID Number

UNION PACIFIC RR TUNNEL (Continued)

1007080823

CSCSL:

Name: UNION PACIFIC RR TUNNEL
Address: JEFFERSON & 25TH & CENTER
City,State,Zip: TACOMA, WA 98421
Facility ID: 1292
Region: Southwest
Lat/Long: 47.23851 / -122.43868
Clean Up Siteid: 3259
Site Status: Awaiting Cleanup
Contaminant Name: Halogenated Organics
Alternate Site Names: Time Oil
Site Rank: 2 - Moderate-High Risk
Has Institutional Control: Not reported
Past VCP: Not reported
Current VCP: Not reported
Ground Water: Confirmed Above Cleanup Levels
Surface Water: Not reported
Soil: Not reported
Sediment: Not reported
Air: Not reported
Bedrock: Not reported
Responsible Unit: Southwest

Name: UNION PACIFIC RR TUNNEL
Address: JEFFERSON & 25TH & CENTER
City,State,Zip: TACOMA, WA 98421
Facility ID: 1292
Region: Southwest
Lat/Long: 47.23851 / -122.43868
Clean Up Siteid: 3259
Site Status: Awaiting Cleanup
Contaminant Name: Non-Halogenated Solvents
Alternate Site Names: Time Oil
Site Rank: 2 - Moderate-High Risk
Has Institutional Control: Not reported
Past VCP: Not reported
Current VCP: Not reported
Ground Water: Confirmed Above Cleanup Levels
Surface Water: Not reported
Soil: Not reported
Sediment: Not reported
Air: Not reported
Bedrock: Not reported
Responsible Unit: Southwest

Name: UNION PACIFIC RR TUNNEL
Address: JEFFERSON & 25TH & CENTER
City,State,Zip: TACOMA, WA 98421
Facility ID: 1292
Region: Southwest
Lat/Long: 47.23851 / -122.43868
Clean Up Siteid: 3259
Site Status: Awaiting Cleanup
Contaminant Name: Petroleum Products-Unspecified
Alternate Site Names: Time Oil
Site Rank: 2 - Moderate-High Risk
Has Institutional Control: Not reported

Map ID
Direction
Distance
Elevation

MAP FINDINGS

Site

Database(s)

EDR ID Number
EPA ID Number

UNION PACIFIC RR TUNNEL (Continued)

1007080823

Past VCP: Not reported
Current VCP: Not reported
Ground Water: Not reported
Surface Water: Not reported
Soil: Suspected
Sediment: Not reported
Air: Not reported
Bedrock: Not reported
Responsible Unit: Southwest

ALLSITES:

Name: UNION PACIFIC RR TUNNEL
Facility Id: 1292

FINDS:

Registry ID: 110015575466

Click Here:

Environmental Interest/Information System:

Washington Facility / Site Identification System (WA-FSIS) provides a means to query and display data maintained by the Washington Department of Ecology. This system contains key information for each facility/site that is currently, or has been, of interest to the Air Quality, Dam Safety, Hazardous Waste, Toxics Cleanup, and Water Quality Programs.

[Click this hyperlink](#) while viewing on your computer to access additional FINDS: detail in the EDR Site Report.

227
NNW
1/2-1
0.693 mi.
3660 ft.

J M MARTINAC SHIPBUILDING CORPORATION
401 E 15TH ST
TACOMA, WA 98421

WA CSCSL
WA UST
WA INST CONTROL
WA ALLSITES
WA SPILLS
WA MANIFEST

U001122318
N/A

Relative:
Lower

Actual:
5 ft.

CSCSL:

Name: JM MARTINAC SHIPBUILDING CORP
Address: 401 E 15TH ST
City,State,Zip: TACOMA, WA 98421
Facility ID: 1375
Region: Southwest
Lat/Long: 47.250072857562 / -122.4301493773
Clean Up Siteid: 144
Site Status: Cleanup Started
Contaminant Name: Not reported
Alternate Site Names: J M Martinac,J M MARTINAC SHIPBUILDING CORPORATION,JM MARTINAC,MARTINAC BEACH,MARTINAC CROSS MEMBER REPLACEMENT
Site Rank: Not reported
Has Institutional Control:True
Past VCP: Not reported
Current VCP: Not reported
Ground Water: Not reported
Surface Water: Not reported
Soil: Not reported
Sediment: Not reported
Air: Not reported

Map ID
Direction
Distance
Elevation

MAP FINDINGS

Site

Database(s)

EDR ID Number
EPA ID Number

J M MARTINAC SHIPBUILDING CORPORATION (Continued)

U001122318

Bedrock: Not reported
Responsible Unit: Southwest

UST:

Name: J M MARTINAC SHIPBUILDING CORPORATION
Address: 401 E 15TH ST
City: TACOMA
Zip: 98421
Facility ID: 1375
Site Id: 7136
UBI: Not reported
Phone Number: Not reported
Decimal Latitude: 47.2500728575621
Decimal Longitude: -122.430149377393

Tank Name: 1
Tag Number: Not reported
Tank Status: Removed
Tank Status Date: 08/06/1996
Tank Install Date: 01/01/1968
Tank Closure Date: Not reported
Capacity Range: 111 TO 1,100 Gallons
Tank Permit Expiration Date: Not reported
Tank Upgrade Date: Not reported
Tank Spill Prevention: None
Tank Overfill Prevention: None
Tank Material: Not reported
Tank Construction: Single Wall Tank
Tank Tightness Test: Not reported
Tank Corrosion Protection: None
Tank Manifold: Not reported
Tank Release Detection: Not reported
Tank SFC Type: Not reported
Pipe Material: Not reported
Pipe Construction: Single Wall Pipe
Pipe Primary Release Detection: Not reported
Pipe Second Release Detection: Not reported
Pipe Corrosion Protection: None
Pipe Pumping System: Not reported
Responsible Unit: Southwest
Dispencer/Pump SFC Type: Not reported

INST CONTROL:

Name: JM MARTINAC SHIPBUILDING CORP
Address: 401 E 15TH ST
City,State,Zip: TACOMA, WA 98421
Facility Site ID: 1375
Latitude: 47.250072858
Longitude: -122.43014938
Instrument Type: Environmental Covenant
NFA Date: Not reported
County Filing # For Individual IC Doc: 2.0070315127e+011
Filing Date Of Individual IC Doc: 03/15/2007
Education Programs: False
Maintenance Requirements: False
Restrictive Signage: False

Map ID
Direction
Distance
Elevation

MAP FINDINGS

Site

Database(s)

EDR ID Number
EPA ID Number

J M MARTINAC SHIPBUILDING CORPORATION (Continued)

U001122318

Soil Restriction:	False
Alternate Site Names:	J M Martinac,J M MARTINAC SHIPBUILDING CORPORATION,JM MARTINAC,MARTINAC BEACH,MARTINAC CROSS MEMBER REPLACEMENT
Surface Water Restriction:	False
Site Status:	Cleanup Started
Swimming Restriction:	False
Tax Parcel Number:	8950001590, 0320041054
Control Active:	True
CS ID:	144
Region:	Southwest
Responsible Unit:	Southwest
Restrict Shellfish/Finfish Harvesting:	True
Prohibit Removal/Alteration of Buildings:	False
Prohibit New Building Construction:	False
Control Stormwater:	False
Control Vapor/Gas:	False
Restrict Sediment Cap Disturbance:	True
Maintain/Protect Monitoring System:	False
Other:	False
Restrict Land Use:	True
Media Restrictions:	Soil
Restrict All Ground Water Use:	False
Prohibit Domestic Ground Water Well Installation:	False
Prohibit All Soil Disturbance:	False
Access Barrier:	True
Name:	JM MARTINAC SHIPBUILDING CORP
Address:	401 E 15TH ST
City,State,Zip:	TACOMA, WA 98421
Facility Site ID:	1375
Latitude:	47.250072858
Longitude:	-122.43014938
Instrument Type:	Environmental Covenant
NFA Date:	Not reported
County Filing # For Individual IC Doc:	2.0070315127e+011
Filing Date Of Individual IC Doc:	03/15/2007
Education Programs:	False
Maintenance Requirements:	True
Restrictive Signage:	False
Soil Restriction:	True
Alternate Site Names:	J M Martinac,J M MARTINAC SHIPBUILDING CORPORATION,JM MARTINAC,MARTINAC BEACH,MARTINAC CROSS MEMBER REPLACEMENT
Surface Water Restriction:	False
Site Status:	Cleanup Started
Swimming Restriction:	False
Tax Parcel Number:	8950001560
Control Active:	True
CS ID:	144
Region:	Southwest
Responsible Unit:	Southwest
Restrict Shellfish/Finfish Harvesting:	False
Prohibit Removal/Alteration of Buildings:	True
Prohibit New Building Construction:	True
Control Stormwater:	False
Control Vapor/Gas:	False
Restrict Sediment Cap Disturbance:	False
Maintain/Protect Monitoring System:	False

Map ID
Direction
Distance
Elevation

MAP FINDINGS

Site

Database(s)

EDR ID Number
EPA ID Number

J M MARTINAC SHIPBUILDING CORPORATION (Continued)

U001122318

Other:	False
Restrict Land Use:	True
Media Restrictions:	Soil
Restrict All Ground Water Use:	False
Prohibit Domestic Ground Water Well Installation:	False
Prohibit All Soil Disturbance:	True
Access Barrier:	False
Name:	JM MARTINAC SHIPBUILDING CORP
Address:	401 E 15TH ST
City,State,Zip:	TACOMA, WA 98421
Facility Site ID:	1375
Latitude:	47.250072858
Longitude:	-122.43014938
Instrument Type:	Environmental Covenant
NFA Date:	Not reported
County Filing # For Individual IC Doc:	2.0070315127e+011
Filing Date Of Individual IC Doc:	03/15/2007
Education Programs:	False
Maintenance Requirements:	True
Restrictive Signage:	False
Soil Restriction:	True
Alternate Site Names:	J M Martinac,J M MARTINAC SHIPBUILDING CORPORATION,JM MARTINAC,MARTINAC BEACH,MARTINAC CROSS MEMBER REPLACEMENT
Surface Water Restriction:	False
Site Status:	Cleanup Started
Swimming Restriction:	False
Tax Parcel Number:	320041017
Control Active:	True
CS ID:	144
Region:	Southwest
Responsible Unit:	Southwest
Restrict Shellfish/Finfish Harvesting:	False
Prohibit Removal/Alteration of Buildings:	True
Prohibit New Building Construction:	False
Control Stormwater:	False
Control Vapor/Gas:	False
Restrict Sediment Cap Disturbance:	False
Maintain/Protect Monitoring System:	False
Other:	False
Restrict Land Use:	True
Media Restrictions:	Soil
Restrict All Ground Water Use:	False
Prohibit Domestic Ground Water Well Installation:	False
Prohibit All Soil Disturbance:	True
Access Barrier:	False
Name:	JM MARTINAC SHIPBUILDING CORP
Address:	401 E 15TH ST
City,State,Zip:	TACOMA, WA 98421
Facility Site ID:	1375
Latitude:	47.250072858
Longitude:	-122.43014938
Instrument Type:	Environmental Covenant
NFA Date:	Not reported
County Filing # For Individual IC Doc:	2.0070315127e+011
Filing Date Of Individual IC Doc:	03/15/2007

Map ID
Direction
Distance
Elevation

MAP FINDINGS

Site

Database(s)

EDR ID Number
EPA ID Number

J M MARTINAC SHIPBUILDING CORPORATION (Continued)

U001122318

Education Programs:	False
Maintenance Requirements:	True
Restrictive Signage:	False
Soil Restriction:	False
Alternate Site Names:	J M Martinac,J M MARTINAC SHIPBUILDING CORPORATION,JM MARTINAC,MARTINAC BEACH,MARTINAC CROSS MEMBER REPLACEMENT
Surface Water Restriction:	False
Site Status:	Cleanup Started
Swimming Restriction:	False
Tax Parcel Number:	320041054
Control Active:	True
CS ID:	144
Region:	Southwest
Responsible Unit:	Southwest
Restrict Shellfish/Finfish Harvesting:	True
Prohibit Removal/Alteration of Buildings:	False
Prohibit New Building Construction:	False
Control Stormwater:	False
Control Vapor/Gas:	False
Restrict Sediment Cap Disturbance:	True
Maintain/Protect Monitoring System:	False
Other:	False
Restrict Land Use:	False
Media Restrictions:	Sediment
Restrict All Ground Water Use:	False
Prohibit Domestic Ground Water Well Installation:	False
Prohibit All Soil Disturbance:	False
Access Barrier:	False

ALLSITES:

Name:	JM MARTINAC SHIPBUILDING CORP
Facility Id:	1375

SPILLS:

Name:	JM SHIP BUILDING
Address:	401 E. 15TH STREET
City,State,Zip:	TACOMA, WA
Facility ID:	632496
Medium:	SURFACE WATER-MARINE
Material Desc:	PETROLEUM - HYDRAULIC OIL
Material Qty:	Not reported
Material Units:	GALLON
Date Received:	03/07/2012
Contact Name:	Henderson
Incident Date:	Not reported
Incident Category Type:	Not reported
Incident Category:	Not reported
Latitude:	Not reported
Longitude:	Not reported
Source Type:	Not reported
Source:	Not reported
Vessel Facility Name2:	Not reported
Recovered Quantity:	Not reported
Resp Party Contact:	Not reported
Cause:	Not reported
Cause Type:	Not reported

Map ID
Direction
Distance
Elevation

MAP FINDINGS

Site

Database(s)

EDR ID Number
EPA ID Number

J M MARTINAC SHIPBUILDING CORPORATION (Continued)

U001122318

Resp Party Name:	Not reported
Name:	J M MARTINAC SHIPBUILDING
Address:	401 E 15TH ST
City,State,Zip:	TACOMA, WA
Facility ID:	614056
Medium:	SURFACE WATER-MARINE
Material Desc:	PETROLEUM - MOTOR OIL
Material Qty:	1
Material Units:	GALLON
Date Received:	07/16/2009
Contact Name:	PALMER
Incident Date:	Not reported
Incident Category Type:	Not reported
Incident Category:	Not reported
Latitude:	Not reported
Longitude:	Not reported
Source Type:	Not reported
Source:	Not reported
Vessel Facility Name2:	Not reported
Recovered Quantity:	Not reported
Resp Party Contact:	Not reported
Cause:	Not reported
Cause Type:	Not reported
Resp Party Name:	Not reported
Name:	J M MARTINAC SHIP BUILDING
Address:	401 E 15TH ST
City,State,Zip:	TACOMA, WA
Facility ID:	548734
Medium:	Not reported
Material Desc:	PETROLEUM - HYDRAULIC OIL
Material Qty:	1
Material Units:	GALLON
Date Received:	06/15/2005
Contact Name:	Not reported
Incident Date:	Not reported
Incident Category Type:	Not reported
Incident Category:	Not reported
Latitude:	Not reported
Longitude:	Not reported
Source Type:	Not reported
Source:	Not reported
Vessel Facility Name2:	Not reported
Recovered Quantity:	Not reported
Resp Party Contact:	Not reported
Cause:	Not reported
Cause Type:	Not reported
Resp Party Name:	Not reported
Name:	Not reported
Address:	401 E 15TH ST
City,State,Zip:	TACOMA, WA
Facility ID:	601911
Medium:	Not reported
Material Desc:	PETROLEUM - UNKNOWN
Material Qty:	Not reported

Map ID
Direction
Distance
Elevation

MAP FINDINGS

Site

Database(s)

EDR ID Number
EPA ID Number

J M MARTINAC SHIPBUILDING CORPORATION (Continued)

U001122318

Material Units: GALLON
Date Received: 11/09/2007
Contact Name: UNKNOWN
Incident Date: Not reported
Incident Category Type: Not reported
Incident Category: Not reported
Latitude: Not reported
Longitude: Not reported
Source Type: Not reported
Source: Not reported
Vessel Facility Name2: Not reported
Recovered Quantity: Not reported
Resp Party Contact: Not reported
Cause: Not reported
Cause Type: Not reported
Resp Party Name: Not reported

Name: JM MARTINAC SHIPBUILDING
Address: 401 E 15TH ST
City,State,Zip: TACOMA, WA
Facility ID: 564226
Medium: Not reported
Material Desc: PETROLEUM - LUBE OIL
Material Qty: 1
Material Units: GALLON
Date Received: 08/01/2007
Contact Name: LEGAS
Incident Date: Not reported
Incident Category Type: Not reported
Incident Category: Not reported
Latitude: Not reported
Longitude: Not reported
Source Type: Not reported
Source: Not reported
Vessel Facility Name2: Not reported
Recovered Quantity: Not reported
Resp Party Contact: Not reported
Cause: Not reported
Cause Type: Not reported
Resp Party Name: Not reported

WA MANIFEST:

Name: WASHINGTON LANDMARK HOLDINGS LLC
Address: 401 E 15TH ST
City,State,Zip: TACOMA, WA 98421-1699
Facility Address 2: Not reported
Facility ID: 1375
EPA ID: WAD009253634
NAICS: 551111
State Waste Code Desc: Not reported
Federal Waste Code Desc: Not reported
Form Comm: No waste generated in 2017. The property was sold in 2018.
Data Year: 2017
Permit by Rule: False
Mailing Address 2: Not reported
Treatment by Generator: False
Mixed Radioactive Waste: False

Map ID
Direction
Distance
Elevation

MAP FINDINGS

Site

Database(s)

EDR ID Number
EPA ID Number

J M MARTINAC SHIPBUILDING CORPORATION (Continued)

U001122318

Importer of Hazardous Waste:	False
Immediate Recycler:	False
Treatment/Storage/Disposal/Recycling Facility:	False
Generator of Dangerous Fuel Waste:	False
Generator Marketing to Burner:	False
Other Marketers (i.e., blender, distributor, etc.):	False
Utility Boiler Burner:	False
Industry Boiler Burner:	False
Industrial Furnace:	False
Smelter Defferal:	False
Universal Waste:	Not reported
Off-Specification:	Not reported
LN Address 2:	Not reported
Tax Reg #:	603422216
Business Type:	Real Estate Holding
Mail Name:	Washington Landmark Holdings LLC
Mailing Address:	8874 Bender Rd #201
Mailing City,State,Zip:	Lynden, WA 98264
Legal Organization Name:	Washington Landmark Holdings LLC
Legal Organization Type:	Private
Legal Contact:	Not reported
Legal Address:	8874 Bender Rd #201
Legal Address 2:	Not reported
Legal City,State,Zip:	Lynden, WA 98264
Legal Phone Number:	360-318-1280
Legal Effective Date:	07/18/2014
Land Organization Name:	Washington Landmark Holdings LLC
Land Organization Type:	Private
Land Contact:	Not reported
Land Address:	8874 Bender Rd #201
Land City,State,Zip:	Lynden, WA 98264
Land Phone Number:	360-318-1280
Operator Organization Name:	Not reported
Operator Organization Type:	Private
Operator:	Robert J Wurm
Operator Address:	8874 Bender Rd #201
Operator Address 2:	Not reported
Operator City,State,Zip:	Lynden, WA 98264
Operator Phone Number:	360-318-1280
Operator Effective Date:	07/18/2014
Site Contact:	Lisa Smith
Site Contact Address:	8874 Bender Rd #201
Contact City,State,Zip:	Lynden, WA 98264
Site Contact Phone Number:	206-965-1881
Site Contact Email:	Lisa@alaskanleader.com
Gen Status Code:	XQG
Monthly Generation:	False
Batch Generation:	False
One Time Generation:	False
Transport Own Waste:	False
Tranports Other Waste:	False
Recycler Onsite:	False
Transfer Facility:	False
Other Exemption:	Not reported
UW Battery Gen:	False
Used Oil Transporter:	False
Used Oil Transfer Facility:	False

Map ID
Direction
Distance
Elevation

MAP FINDINGS

Site

Database(s)

EDR ID Number
EPA ID Number

J M MARTINAC SHIPBUILDING CORPORATION (Continued)

U001122318

Used Oil Processor:	False
Used Oil Refiner:	False
Used Oil Fuel Marketer Directs Shipments:	False
Used Oil Fuel Marketer Meets Specs:	False
Site Contact Address 2:	Not reported
Name:	WASHINGTON LANDMARK HOLDINGS LLC
Address:	401 E 15TH ST
City,State,Zip:	TACOMA, WA 98421-1699
Facility Address 2:	Not reported
Facility ID:	1375
EPA ID:	WAD009253634
NAICS:	551111
State Waste Code Desc:	WT02,WPCB,WSC2
Federal Waste Code Desc:	D002,D007,D011,D010,D008,D001,D035,U080,D005,D006,D018
Form Comm:	Not reported
Data Year:	2016
Permit by Rule:	False
Mailing Address 2:	Not reported
Treatment by Generator:	False
Mixed Radioactive Waste:	False
Importer of Hazardous Waste:	False
Immediate Recycler:	False
Treatment/Storage/Disposal/Recycling Facility:	False
Generator of Dangerous Fuel Waste:	False
Generator Marketing to Burner:	False
Other Marketers (i.e., blender, distributor, etc.):	False
Utility Boiler Burner:	False
Industry Boiler Burner:	False
Industrial Furnace:	False
Smelter Defferal:	False
Universal Waste:	Not reported
Off-Specification:	Not reported
LN Address 2:	Not reported
Tax Reg #:	603422216
Business Type:	Real Estate Holding
Mail Name:	Washington Landmark Holdings LLC
Mailing Address:	8874 Bender Rd #201
Mailing City,State,Zip:	Lynden, WA 98264
Legal Organization Name:	Washington Landmark Holdings LLC
Legal Organization Type:	Private
Legal Contact:	Not reported
Legal Address:	8874 Bender Rd #201
Legal Address 2:	Not reported
Legal City,State,Zip:	Lynden, WA 98264
Legal Phone Number:	360-318-1280
Legal Effective Date:	07/18/2014
Land Organization Name:	Washington Landmark Holdings LLC
Land Organization Type:	Private
Land Contact:	Not reported
Land Address:	8874 Bender Rd #201
Land City,State,Zip:	Lynden, WA 98264
Land Phone Number:	360-318-1280
Operator Organization Name:	Not reported
Operator Organization Type:	Private
Operator:	Robert J Wurm
Operator Address:	8874 Bender Rd #201

Map ID
Direction
Distance
Elevation

MAP FINDINGS

Site

Database(s)

EDR ID Number
EPA ID Number

J M MARTINAC SHIPBUILDING CORPORATION (Continued)

U001122318

Operator Address 2:	Not reported
Operator City,State,Zip:	Lynden, WA 98264
Operator Phone Number:	360-318-1280
Operator Effective Date:	07/18/2014
Site Contact:	Lisa Smith
Site Contact Address:	8874 Bender Rd #201
Contact City,State,Zip:	Lynden, WA 98264
Site Contact Phone Number:	206-965-1881
Site Contact Email:	Lisa@alaskanleader.com
Gen Status Code:	MQG
Monthly Generation:	False
Batch Generation:	False
One Time Generation:	True
Transport Own Waste:	False
Tranports Other Waste:	False
Recycler Onsite:	False
Transfer Facility:	False
Other Exemption:	Not reported
UW Battery Gen:	False
Used Oil Transporter:	False
Used Oil Transfer Facility:	False
Used Oil Processor:	False
Used Oil Refiner:	False
Used Oil Fuel Marketer Directs Shipments:	False
Used Oil Fuel Marketer Meets Specs:	False
Site Contact Address 2:	Not reported
Waste Stream Generated:	
Waste Managed Off Site:	Y
State Only Waste Code 1:	Not reported
State Only Waste Code 2:	Not reported
Report Managed On Site:	0
KG Managed On Site:	0
Generator Treatment Code:	Not reported
Permit By Rule Code:	Not reported
WCDE Residence Code:	Not reported
WCDH Origin Code:	1
WCDE On Site Code:	Not reported
WCDB Code:	W110
Description:	potassium hydroxide solution
CORb Sequence Number:	161647
Sequence Number:	3461241
Mixed Radioactive Flag:	False
Designation Code:	D
Reported Quantity:	310
Quantity Unit:	GAL
Kilograms Quantity:	1054.62001
Density Number:	7.5
Density Quantity:	PPG
Waste Managed Off Site:	Y
State Only Waste Code 1:	WPCB
State Only Waste Code 2:	Not reported
Report Managed On Site:	0
KG Managed On Site:	0
Generator Treatment Code:	Not reported
Permit By Rule Code:	Not reported
WCDE Residence Code:	Not reported

Map ID
Direction
Distance
Elevation

MAP FINDINGS

Site

Database(s)

EDR ID Number
EPA ID Number

J M MARTINAC SHIPBUILDING CORPORATION (Continued)

U001122318

WCDH Origin Code:	1
WCDE On Site Code:	Not reported
WCDB Code:	W206
Description:	oil w PCBs
CORb Sequence Number:	161647
Sequence Number:	3461259
Mixed Radioactive Flag:	False
Designation Code:	D
Reported Quantity:	286
Quantity Unit:	GAL
Kilograms Quantity:	972.972016
Density Number:	7.5
Density Quantity:	PPG
Waste Managed Off Site:	Y
State Only Waste Code 1:	Not reported
State Only Waste Code 2:	Not reported
Report Managed On Site:	0
KG Managed On Site:	0
Generator Treatment Code:	Not reported
Permit By Rule Code:	Not reported
WCDE Residence Code:	Not reported
WCDH Origin Code:	1
WCDE On Site Code:	Not reported
WCDB Code:	W001
Description:	class 6.1 LP for incin. w VOCs
CORb Sequence Number:	161647
Sequence Number:	3461260
Mixed Radioactive Flag:	False
Designation Code:	D
Reported Quantity:	50
Quantity Unit:	LB
Kilograms Quantity:	22.6800003
Density Number:	0
Density Quantity:	Not reported
Waste Managed Off Site:	Y
State Only Waste Code 1:	Not reported
State Only Waste Code 2:	Not reported
Report Managed On Site:	0
KG Managed On Site:	0
Generator Treatment Code:	Not reported
Permit By Rule Code:	Not reported
WCDE Residence Code:	Not reported
WCDH Origin Code:	1
WCDE On Site Code:	Not reported
WCDB Code:	W001
Description:	class 8 basic loosepack
CORb Sequence Number:	161647
Sequence Number:	3461247
Mixed Radioactive Flag:	False
Designation Code:	D
Reported Quantity:	130
Quantity Unit:	LB
Kilograms Quantity:	58.9680010
Density Number:	0
Density Quantity:	Not reported

Map ID
Direction
Distance
Elevation

MAP FINDINGS

Site

Database(s)

EDR ID Number
EPA ID Number

J M MARTINAC SHIPBUILDING CORPORATION (Continued)

U001122318

Waste Managed Off Site: Y
State Only Waste Code 1: WPCB
State Only Waste Code 2: Not reported
Report Managed On Site: 0
KG Managed On Site: 0
Generator Treatment Code: Not reported
Permit By Rule Code: Not reported
WCDE Residence Code: Not reported
WCDH Origin Code: 1
WCDE On Site Code: Not reported
WCDB Code: W310
Description: oil filters w free liquid contaminated with PCB oil <20ppm
CORb Sequence Number: 161647
Sequence Number: 3461254
Mixed Radioactive Flag: False
Designation Code: D
Reported Quantity: 10
Quantity Unit: LB
Kilograms Quantity: 4.53600007
Density Number: 0
Density Quantity: Not reported

Waste Managed Off Site: Y
State Only Waste Code 1: WT02
State Only Waste Code 2: Not reported
Report Managed On Site: 0
KG Managed On Site: 0
Generator Treatment Code: Not reported
Permit By Rule Code: Not reported
WCDE Residence Code: Not reported
WCDH Origin Code: 1
WCDE On Site Code: Not reported
WCDB Code: W001
Description: class 6.1 LP for incin. w VOCs
CORb Sequence Number: 161647
Sequence Number: 3461261
Mixed Radioactive Flag: False
Designation Code: D
Reported Quantity: 10
Quantity Unit: LB
Kilograms Quantity: 4.53600007
Density Number: 0
Density Quantity: Not reported

Waste Managed Off Site: Y
State Only Waste Code 1: WT02
State Only Waste Code 2: Not reported
Report Managed On Site: 0
KG Managed On Site: 0
Generator Treatment Code: Not reported
Permit By Rule Code: Not reported
WCDE Residence Code: Not reported
WCDH Origin Code: 1
WCDE On Site Code: Not reported
WCDB Code: W001
Description: flammable diisocyanates/ptb loosepack
CORb Sequence Number: 161647

Map ID
Direction
Distance
Elevation

MAP FINDINGS

Site

Database(s)

EDR ID Number
EPA ID Number

J M MARTINAC SHIPBUILDING CORPORATION (Continued)

U001122318

Sequence Number:	3461257
Mixed Radioactive Flag:	False
Designation Code:	D
Reported Quantity:	743
Quantity Unit:	LB
Kilograms Quantity:	337.024805
Density Number:	0
Density Quantity:	Not reported
Waste Managed Off Site:	Y
State Only Waste Code 1:	Not reported
State Only Waste Code 2:	Not reported
Report Managed On Site:	0
KG Managed On Site:	0
Generator Treatment Code:	Not reported
Permit By Rule Code:	Not reported
WCDE Residence Code:	Not reported
WCDH Origin Code:	1
WCDE On Site Code:	Not reported
WCDB Code:	W801
Description:	class 2.1 aerosols
CORb Sequence Number:	161647
Sequence Number:	3461258
Mixed Radioactive Flag:	False
Designation Code:	D
Reported Quantity:	251
Quantity Unit:	LB
Kilograms Quantity:	113.853601
Density Number:	0
Density Quantity:	Not reported
Waste Managed Off Site:	Y
State Only Waste Code 1:	Not reported
State Only Waste Code 2:	Not reported
Report Managed On Site:	0
KG Managed On Site:	0
Generator Treatment Code:	Not reported
Permit By Rule Code:	Not reported
WCDE Residence Code:	Not reported
WCDH Origin Code:	1
WCDE On Site Code:	Not reported
WCDB Code:	W103
Description:	phosphoric acid 90%
CORb Sequence Number:	161647
Sequence Number:	3461243
Mixed Radioactive Flag:	False
Designation Code:	D
Reported Quantity:	90
Quantity Unit:	GAL
Kilograms Quantity:	306.180005
Density Number:	7.5
Density Quantity:	PPG
Waste Managed Off Site:	Y
State Only Waste Code 1:	WT02
State Only Waste Code 2:	Not reported
Report Managed On Site:	0

Map ID
Direction
Distance
Elevation

MAP FINDINGS

Site

Database(s)

EDR ID Number
EPA ID Number

J M MARTINAC SHIPBUILDING CORPORATION (Continued)

U001122318

KG Managed On Site: 0
Generator Treatment Code: Not reported
Permit By Rule Code: Not reported
WCDE Residence Code: Not reported
WCDH Origin Code: 1
WCDE On Site Code: Not reported
WCDB Code: W001
Description: non rcra loosepack w VOCs
CORb Sequence Number: 161647
Sequence Number: 3461244
Mixed Radioactive Flag: False
Designation Code: D
Reported Quantity: 1215
Quantity Unit: LB
Kilograms Quantity: 551.124009
Density Number: 0
Density Quantity: Not reported

Waste Managed Off Site: Y
State Only Waste Code 1: Not reported
State Only Waste Code 2: Not reported
Report Managed On Site: 0
KG Managed On Site: 0
Generator Treatment Code: Not reported
Permit By Rule Code: Not reported
WCDE Residence Code: Not reported
WCDH Origin Code: 1
WCDE On Site Code: Not reported
WCDB Code: W001
Description: Class 8 acidic loosepack
CORb Sequence Number: 161647
Sequence Number: 3461246
Mixed Radioactive Flag: False
Designation Code: D
Reported Quantity: 60
Quantity Unit: LB
Kilograms Quantity: 27.2160004
Density Number: 0
Density Quantity: Not reported

Shipments Send:
CORB Waste Sequence Number: 161647
Waste Sequence Number: 3461263
Sequence Number: 2050968
Shipment Date: 2016-03-23 00:00:00
Manifest Document ID: 009102882FLE
Reported Quantity: 748
Unit of Measure: LB
Kilograms Quantity: 339.292805
Receiving EPAID: WAD981769110

Waste Sequence Number: 3461247
Sequence Number: 2050945
Shipment Date: 2016-05-26 00:00:00
Manifest Document ID: 008282828
Reported Quantity: 30
Unit of Measure: LB

Map ID
Direction
Distance
Elevation

MAP FINDINGS

Site

Database(s)

EDR ID Number
EPA ID Number

J M MARTINAC SHIPBUILDING CORPORATION (Continued)

U001122318

Kilograms Quantity:	13.6080002
Receiving EPAID:	IDD073114654
Waste Sequence Number:	3461246
Sequence Number:	2050940
Shipment Date:	2016-02-22 00:00:00
Mainfest Document ID:	009102730FLE
Reported Quantity:	5
Unit of Measure:	LB
Kilograms Quantity:	2.26800003
Receiving EPAID:	IDD073114654
Waste Sequence Number:	3461245
Sequence Number:	2050939
Shipment Date:	2016-05-26 00:00:00
Mainfest Document ID:	008282828
Reported Quantity:	5
Unit of Measure:	LB
Kilograms Quantity:	2.26800003
Receiving EPAID:	IDD073114654
Waste Sequence Number:	3461246
Sequence Number:	2050941
Shipment Date:	2016-02-22 00:00:00
Mainfest Document ID:	009102730FLE
Reported Quantity:	5
Unit of Measure:	LB
Kilograms Quantity:	2.26800003
Receiving EPAID:	IDD073114654
Waste Sequence Number:	3461254
Sequence Number:	2050953
Shipment Date:	2016-05-26 00:00:00
Mainfest Document ID:	008282828
Reported Quantity:	10
Unit of Measure:	LB
Kilograms Quantity:	4.53600007
Receiving EPAID:	IDD073114654
Waste Sequence Number:	3461255
Sequence Number:	2050954
Shipment Date:	2016-05-26 00:00:00
Mainfest Document ID:	008282827FLE
Reported Quantity:	234
Unit of Measure:	LB
Kilograms Quantity:	106.142401
Receiving EPAID:	WAD981769110
Waste Sequence Number:	3461241
Sequence Number:	2050926
Shipment Date:	2016-03-23 00:00:00
Mainfest Document ID:	009102883FLE
Reported Quantity:	200
Unit of Measure:	GAL
Kilograms Quantity:	680.400011
Receiving EPAID:	IDD073114654

Map ID
Direction
Distance
Elevation

MAP FINDINGS

Site

Database(s)

EDR ID Number
EPA ID Number

J M MARTINAC SHIPBUILDING CORPORATION (Continued)

U001122318

Waste Sequence Number: 3461259
Sequence Number: 2050958
Shipment Date: 2016-04-05 00:00:00
Manifest Document ID: 008281670FLE
Reported Quantity: 286
Unit of Measure: GAL
Kilograms Quantity: 972.972016
Receiving EPAID: WAD981769110

Waste Sequence Number: 3461258
Sequence Number: 2050957
Shipment Date: 2016-02-22 00:00:00
Manifest Document ID: 008282827FLE
Reported Quantity: 251
Unit of Measure: LB
Kilograms Quantity: 113.853601
Receiving EPAID: WAD981769110

Waste Sequence Number: 3461245
Sequence Number: 2050937
Shipment Date: 2016-02-22 00:00:00
Manifest Document ID: 009102730FLE
Reported Quantity: 50
Unit of Measure: LB
Kilograms Quantity: 22.6800003
Receiving EPAID: IDD073114654

Waste Stream Off Site Mgmt:
Waste CORB Sequence Number: 161647
Waste Sequence Number: 3461249
Sequence Number: 933735
Received EPAID: IDD073114654
Managed Quantity: 20
Kilogram Quantity: 9.07200015
Recycled Percentage: Not reported
Waste Management System Code: H132

Waste Sequence Number: 3461251
Sequence Number: 933737
Received EPAID: IDD073114654
Managed Quantity: 50
Kilogram Quantity: 22.6800003
Recycled Percentage: Not reported
Waste Management System Code: H132

Waste Sequence Number: 3461266
Sequence Number: 933753
Received EPAID: WAD991281767
Managed Quantity: 10
Kilogram Quantity: 4.53600007
Recycled Percentage: Not reported
Waste Management System Code: H141

Waste Sequence Number: 3461243
Sequence Number: 933728
Received EPAID: IDD073114654
Managed Quantity: 90

Map ID
Direction
Distance
Elevation

MAP FINDINGS

Site

Database(s)

EDR ID Number
EPA ID Number

J M MARTINAC SHIPBUILDING CORPORATION (Continued)

U001122318

Kilogram Quantity:	306.180005
Recycled Percentage:	Not reported
Waste Management System Code:	H132
Waste Sequence Number:	3461257
Sequence Number:	933743
Received EPAID:	WAD981769110
Managed Quantity:	743
Kilogram Quantity:	337.024805
Recycled Percentage:	Not reported
Waste Management System Code:	H141
Waste Sequence Number:	3461258
Sequence Number:	933744
Received EPAID:	WAD981769110
Managed Quantity:	251
Kilogram Quantity:	113.853601
Recycled Percentage:	Not reported
Waste Management System Code:	H141
Waste Sequence Number:	3461241
Sequence Number:	933727
Received EPAID:	IDD073114654
Managed Quantity:	310
Kilogram Quantity:	1054.62001
Recycled Percentage:	Not reported
Waste Management System Code:	H132
Waste Sequence Number:	3461259
Sequence Number:	933745
Received EPAID:	WAD981769110
Managed Quantity:	286
Kilogram Quantity:	972.972016
Recycled Percentage:	Not reported
Waste Management System Code:	H061
Waste Sequence Number:	3461260
Sequence Number:	933747
Received EPAID:	UTD981552177
Managed Quantity:	50
Kilogram Quantity:	22.6800003
Recycled Percentage:	Not reported
Waste Management System Code:	H132
Waste Sequence Number:	3461247
Sequence Number:	933733
Received EPAID:	IDD073114654
Managed Quantity:	130
Kilogram Quantity:	58.9680010
Recycled Percentage:	Not reported
Waste Management System Code:	H132
Waste Sequence Number:	3461254
Sequence Number:	933740
Received EPAID:	IDD073114654
Managed Quantity:	10
Kilogram Quantity:	4.53600007

Map ID
Direction
Distance
Elevation

MAP FINDINGS

Site

Database(s)

EDR ID Number
EPA ID Number

J M MARTINAC SHIPBUILDING CORPORATION (Continued)

U001122318

Recycled Percentage: Not reported
Waste Management System Code: H132

Waste Stream Comments:

CORB Waste Sequence Number: 161647
Comments: A-7 - cleanup of disused facility
Waste Sequence Number: 3461241
Sequence Number: 1

Comments: A-7 - cleanup of disused facility
Waste Sequence Number: 3461243
Sequence Number: 1

Comments: A-7 - cleanup of disused facility
Waste Sequence Number: 3461244
Sequence Number: 1

Comments: A-7 - cleanup of disused facility
Waste Sequence Number: 3461245
Sequence Number: 1

Comments: A-7 - cleanup of disused facility
Waste Sequence Number: 3461246
Sequence Number: 1

Comments: A-7 - cleanup of disused facility
Waste Sequence Number: 3461247
Sequence Number: 1

Comments: A-7 - cleanup of disused facility
Waste Sequence Number: 3461248
Sequence Number: 1

Comments: A-7 - cleanup of disused facility
Waste Sequence Number: 3461249
Sequence Number: 1

Comments: A-7 - cleanup of disused facility
Waste Sequence Number: 3461250
Sequence Number: 1

Comments: A-7 - cleanup of disused facility
Waste Sequence Number: 3461251
Sequence Number: 1

Comments: A-7 - cleanup of disused facility
Waste Sequence Number: 3461252
Sequence Number: 1

Waste Stream EPA Code:

CORB Waste Sequence Number: 161647
Waste Sequence Number: 3461247
Sequence Number: 8087362
WCDA Code: D002

Waste Sequence Number: 3461254

Map ID
Direction
Distance
Elevation

MAP FINDINGS

Site

Database(s)

EDR ID Number
EPA ID Number

J M MARTINAC SHIPBUILDING CORPORATION (Continued)

U001122318

Sequence Number: 8087277
WCDA Code: D008

Waste Sequence Number: 3461261
Sequence Number: 8087308
WCDA Code: U080

Waste Sequence Number: 3461249
Sequence Number: 8087269
WCDA Code: D001

Waste Sequence Number: 3461251
Sequence Number: 8087272
WCDA Code: D008

Waste Sequence Number: 3461262
Sequence Number: 8087311
WCDA Code: D001

Waste Sequence Number: 3461264
Sequence Number: 8087342
WCDA Code: D001

Waste Sequence Number: 3461264
Sequence Number: 8087343
WCDA Code: D005

Waste Sequence Number: 3461264
Sequence Number: 8087344
WCDA Code: D006

Waste Sequence Number: 3461264
Sequence Number: 8087345
WCDA Code: D007

Waste Sequence Number: 3461264
Sequence Number: 8087346
WCDA Code: D008

Waste Stream Source Code:
CORB Waste Sequence Number: 161647
Waste Sequence Number: 3461256
Sequence Number: 1
WCDD Code: G06

Waste Sequence Number: 3461259
Sequence Number: 1
WCDD Code: G14

Waste Sequence Number: 3461262
Sequence Number: 1
WCDD Code: G11

Waste Sequence Number: 3461263
Sequence Number: 1
WCDD Code: G11

Map ID
Direction
Distance
Elevation

MAP FINDINGS

Site

Database(s)

EDR ID Number
EPA ID Number

J M MARTINAC SHIPBUILDING CORPORATION (Continued)

U001122318

Waste Sequence Number: 3461264
Sequence Number: 1
WCDD Code: G11

Waste Sequence Number: 3461266
Sequence Number: 1
WCDD Code: G11

Waste Sequence Number: 3461241
Sequence Number: 1
WCDD Code: G19

Waste Sequence Number: 3461243
Sequence Number: 1
WCDD Code: G19

Waste Sequence Number: 3461244
Sequence Number: 1
WCDD Code: G19

Waste Sequence Number: 3461245
Sequence Number: 1
WCDD Code: G19

Waste Sequence Number: 3461246
Sequence Number: 1
WCDD Code: G19

Name: WASHINGTON LANDMARK HOLDINGS LLC
Address: 401 E 15TH ST
City,State,Zip: TACOMA, WA 98421-1699
Facility Address 2: Not reported
Facility ID: 1375
EPA ID: WAD009253634
NAICS: 551111
State Waste Code Desc: WT02
Federal Waste Code Desc: D001,D002,D008
Form Comm: Not reported
Data Year: 2015
Permit by Rule: False
Mailing Address 2: Not reported
Treatment by Generator: False
Mixed Radioactive Waste: False
Importer of Hazardous Waste: False
Immediate Recycler: False
Treatment/Storage/Disposal/Recycling Facility: False
Generator of Dangerous Fuel Waste: False
Generator Marketing to Burner: False
Other Marketers (i.e., blender, distributor, etc.): False
Utility Boiler Burner: False
Industry Boiler Burner: False
Industrial Furnace: False
Smelter Defferal: False
Universal Waste: Not reported
Off-Specification: Not reported
LN Address 2: Not reported

Map ID
Direction
Distance
Elevation

MAP FINDINGS

Site

Database(s)

EDR ID Number
EPA ID Number

J M MARTINAC SHIPBUILDING CORPORATION (Continued)

U001122318

Tax Reg #:	603422216
Business Type:	Real Estate Holding
Mail Name:	Washington Landmark Holdings LLC
Mailing Address:	8874 Bender Rd #201
Mailing City,State,Zip:	Lynden, WA 98264
Legal Organization Name:	Washington Landmark Holdings LLC
Legal Organization Type:	Private
Legal Contact:	Not reported
Legal Address:	8874 Bender Rd #201
Legal Address 2:	Not reported
Legal City,State,Zip:	Lynden, WA 98264
Legal Phone Number:	360-318-1280
Legal Effective Date:	07/18/2014
Land Organization Name:	Washington Landmark Holdings LLC
Land Organization Type:	Private
Land Contact:	Not reported
Land Address:	8874 Bender Rd #201
Land City,State,Zip:	Lynden, WA 98264
Land Phone Number:	360-318-1280
Operator Organization Name:	Not reported
Operator Organization Type:	Private
Operator:	Robert J Wurm
Operator Address:	8874 Bender Rd #201
Operator Address 2:	Not reported
Operator City,State,Zip:	Lynden, WA 98264
Operator Phone Number:	360-318-1280
Operator Effective Date:	07/18/2014
Site Contact:	Curtis Foster
Site Contact Address:	8874 Bender Rd #201
Contact City,State,Zip:	Lynden, WA 98264
Site Contact Phone Number:	360-318-1280
Site Contact Email:	curtisf.foster@yahoo.com
Gen Status Code:	MQG
Monthly Generation:	False
Batch Generation:	True
One Time Generation:	False
Transport Own Waste:	False
Tranports Other Waste:	False
Recycler Onsite:	False
Transfer Facility:	False
Other Exemption:	Not reported
UW Battery Gen:	False
Used Oil Transporter:	False
Used Oil Transfer Facility:	False
Used Oil Processor:	False
Used Oil Refiner:	False
Used Oil Fuel Marketer Directs Shipments:	False
Used Oil Fuel Marketer Meets Specs:	False
Site Contact Address 2:	Not reported
Waste Stream Generated:	
Waste Managed Off Site:	Y
State Only Waste Code 1:	WT02
State Only Waste Code 2:	Not reported
Report Managed On Site:	0
KG Managed On Site:	0
Generator Treatment Code:	Not reported
Permit By Rule Code:	Not reported

Map ID
Direction
Distance
Elevation

MAP FINDINGS

Site

Database(s)

EDR ID Number
EPA ID Number

J M MARTINAC SHIPBUILDING CORPORATION (Continued)

U001122318

WCDE Residence Code:	Not reported
WCDH Origin Code:	1
WCDE On Site Code:	Not reported
WCDB Code:	W001
Description:	NON RCRA OVERPACK NO VOCS
CORb Sequence Number:	156031
Sequence Number:	3402277
Mixed Radioactive Flag:	False
Designation Code:	D
Reported Quantity:	16
Quantity Unit:	LB
Kilograms Quantity:	7.25760012
Density Number:	0
Density Quantity:	Not reported
Waste Managed Off Site:	Y
State Only Waste Code 1:	Not reported
State Only Waste Code 2:	Not reported
Report Managed On Site:	0
KG Managed On Site:	0
Generator Treatment Code:	Not reported
Permit By Rule Code:	Not reported
WCDE Residence Code:	Not reported
WCDH Origin Code:	1
WCDE On Site Code:	Not reported
WCDB Code:	W110
Description:	Potassium hydroxide solution
CORb Sequence Number:	156031
Sequence Number:	3402343
Mixed Radioactive Flag:	False
Designation Code:	D
Reported Quantity:	110
Quantity Unit:	GAL
Kilograms Quantity:	374.220006
Density Number:	7.5
Density Quantity:	PPG
Waste Managed Off Site:	Y
State Only Waste Code 1:	WT02
State Only Waste Code 2:	Not reported
Report Managed On Site:	0
KG Managed On Site:	0
Generator Treatment Code:	Not reported
Permit By Rule Code:	Not reported
WCDE Residence Code:	Not reported
WCDH Origin Code:	1
WCDE On Site Code:	Not reported
WCDB Code:	W219
Description:	Lubriplate Neptune Launching Slip Coat
CORb Sequence Number:	156031
Sequence Number:	3402350
Mixed Radioactive Flag:	False
Designation Code:	D
Reported Quantity:	4916
Quantity Unit:	LB
Kilograms Quantity:	2229.89763
Density Number:	0

Map ID
Direction
Distance
Elevation

MAP FINDINGS

Site

Database(s)

EDR ID Number
EPA ID Number

J M MARTINAC SHIPBUILDING CORPORATION (Continued)

U001122318

Density Quantity:	Not reported
Waste Managed Off Site:	Y
State Only Waste Code 1:	WT02
State Only Waste Code 2:	Not reported
Report Managed On Site:	0
KG Managed On Site:	0
Generator Treatment Code:	Not reported
Permit By Rule Code:	Not reported
WCDE Residence Code:	Not reported
WCDH Origin Code:	1
WCDE On Site Code:	Not reported
WCDB Code:	W606
Description:	Henkel 4215 Epoxy Resin
CORb Sequence Number:	156031
Sequence Number:	3402352
Mixed Radioactive Flag:	False
Designation Code:	D
Reported Quantity:	54
Quantity Unit:	GAL
Kilograms Quantity:	183.708003
Density Number:	7.5
Density Quantity:	PPG
Waste Managed Off Site:	Y
State Only Waste Code 1:	WT02
State Only Waste Code 2:	Not reported
Report Managed On Site:	0
KG Managed On Site:	0
Generator Treatment Code:	Not reported
Permit By Rule Code:	Not reported
WCDE Residence Code:	Not reported
WCDH Origin Code:	1
WCDE On Site Code:	Not reported
WCDB Code:	W001
Description:	NON RCRA OVERPACK w/ VOCS
CORb Sequence Number:	156031
Sequence Number:	3402344
Mixed Radioactive Flag:	False
Designation Code:	D
Reported Quantity:	200
Quantity Unit:	LB
Kilograms Quantity:	90.7200015
Density Number:	0
Density Quantity:	Not reported
Waste Managed Off Site:	Y
State Only Waste Code 1:	Not reported
State Only Waste Code 2:	Not reported
Report Managed On Site:	0
KG Managed On Site:	0
Generator Treatment Code:	Not reported
Permit By Rule Code:	Not reported
WCDE Residence Code:	Not reported
WCDH Origin Code:	1
WCDE On Site Code:	Not reported
WCDB Code:	W203

Map ID
Direction
Distance
Elevation

MAP FINDINGS

Site

Database(s)

EDR ID Number
EPA ID Number

J M MARTINAC SHIPBUILDING CORPORATION (Continued)

U001122318

Description:	325 Solvent
CORb Sequence Number:	156031
Sequence Number:	3402351
Mixed Radioactive Flag:	False
Designation Code:	D
Reported Quantity:	10
Quantity Unit:	GAL
Kilograms Quantity:	34.0200005
Density Number:	7.5
Density Quantity:	PPG
Waste Managed Off Site:	Y
State Only Waste Code 1:	Not reported
State Only Waste Code 2:	Not reported
Report Managed On Site:	0
KG Managed On Site:	0
Generator Treatment Code:	Not reported
Permit By Rule Code:	Not reported
WCDE Residence Code:	Not reported
WCDH Origin Code:	1
WCDE On Site Code:	Not reported
WCDB Code:	W103
Description:	Phosphoric Acid, 90%
CORb Sequence Number:	156031
Sequence Number:	3402334
Mixed Radioactive Flag:	False
Designation Code:	D
Reported Quantity:	220
Quantity Unit:	GAL
Kilograms Quantity:	748.440012
Density Number:	7.5
Density Quantity:	PPG
Waste Managed Off Site:	Y
State Only Waste Code 1:	Not reported
State Only Waste Code 2:	Not reported
Report Managed On Site:	0
KG Managed On Site:	0
Generator Treatment Code:	Not reported
Permit By Rule Code:	Not reported
WCDE Residence Code:	Not reported
WCDH Origin Code:	1
WCDE On Site Code:	Not reported
WCDB Code:	W210
Description:	Unsaturated polyester resin
CORb Sequence Number:	156031
Sequence Number:	3402347
Mixed Radioactive Flag:	False
Designation Code:	D
Reported Quantity:	443
Quantity Unit:	LB
Kilograms Quantity:	200.944803
Density Number:	0
Density Quantity:	Not reported
Waste Managed Off Site:	Y
State Only Waste Code 1:	Not reported

Map ID
Direction
Distance
Elevation

MAP FINDINGS

Site

Database(s)

EDR ID Number
EPA ID Number

J M MARTINAC SHIPBUILDING CORPORATION (Continued)

U001122318

State Only Waste Code 2: Not reported
Report Managed On Site: 0
KG Managed On Site: 0
Generator Treatment Code: Not reported
Permit By Rule Code: Not reported
WCDE Residence Code: Not reported
WCDH Origin Code: 1
WCDE On Site Code: Not reported
WCDB Code: W203
Description: Lubemaster chain and cable conditioner
CORb Sequence Number: 156031
Sequence Number: 3402348
Mixed Radioactive Flag: False
Designation Code: D
Reported Quantity: 8
Quantity Unit: GAL
Kilograms Quantity: 27.2160004
Density Number: 7.5
Density Quantity: PPG

Waste Managed Off Site: Y
State Only Waste Code 1: Not reported
State Only Waste Code 2: Not reported
Report Managed On Site: 0
KG Managed On Site: 0
Generator Treatment Code: Not reported
Permit By Rule Code: Not reported
WCDE Residence Code: Not reported
WCDH Origin Code: 1
WCDE On Site Code: Not reported
WCDB Code: W211
Description: Asphalt Tar semi-hardened
CORb Sequence Number: 156031
Sequence Number: 3402354
Mixed Radioactive Flag: False
Designation Code: D
Reported Quantity: 1458
Quantity Unit: LB
Kilograms Quantity: 661.348811
Density Number: 0
Density Quantity: Not reported

Waste Managed Off Site: Y
State Only Waste Code 1: Not reported
State Only Waste Code 2: Not reported
Report Managed On Site: 0
KG Managed On Site: 0
Generator Treatment Code: Not reported
Permit By Rule Code: Not reported
WCDE Residence Code: Not reported
WCDH Origin Code: 1
WCDE On Site Code: Not reported
WCDB Code: W110
Description: Purple Dragon Degreaser
CORb Sequence Number: 156031
Sequence Number: 3402356
Mixed Radioactive Flag: False

Map ID
Direction
Distance
Elevation

MAP FINDINGS

Site

Database(s)

EDR ID Number
EPA ID Number

J M MARTINAC SHIPBUILDING CORPORATION (Continued)

U001122318

Designation Code: D
Reported Quantity: 110
Quantity Unit: GAL
Kilograms Quantity: 374.220006
Density Number: 7.5
Density Quantity: PPG

Shipments Send:

CORB Waste Sequence Number: 156031
Waste Sequence Number: 3402355
Sequence Number: 1976228
Shipment Date: 2015-09-11 00:00:00
Manifest Document ID: 008407581FLE
Reported Quantity: 111
Unit of Measure: LB
Kilograms Quantity: 50.3496008
Receiving EPAID: WAD981769110

Waste Sequence Number: 3402342
Sequence Number: 1976207
Shipment Date: 2015-09-11 00:00:00
Manifest Document ID: 008407582FLE
Reported Quantity: 5
Unit of Measure: GAL
Kilograms Quantity: 17.0100002
Receiving EPAID: IDD073114654

Waste Sequence Number: 3402353
Sequence Number: 1976226
Shipment Date: 2015-11-18 00:00:00
Manifest Document ID: 009103172FLE
Reported Quantity: 267
Unit of Measure: GAL
Kilograms Quantity: 908.334015
Receiving EPAID: WAD981769110

Waste Sequence Number: 3402334
Sequence Number: 1976205
Shipment Date: 2015-09-11 00:00:00
Manifest Document ID: 008407582FLE
Reported Quantity: 220
Unit of Measure: GAL
Kilograms Quantity: 748.440012
Receiving EPAID: IDD073114654

Waste Sequence Number: 3402348
Sequence Number: 1976218
Shipment Date: 2015-09-11 00:00:00
Manifest Document ID: 008407581FLE
Reported Quantity: 8
Unit of Measure: GAL
Kilograms Quantity: 27.2160004
Receiving EPAID: WAD981769110

Waste Sequence Number: 3402347
Sequence Number: 1976216
Shipment Date: 2015-09-11 00:00:00

Map ID
Direction
Distance
Elevation

MAP FINDINGS

Site

Database(s)

EDR ID Number
EPA ID Number

J M MARTINAC SHIPBUILDING CORPORATION (Continued)

U001122318

Mainfest Document ID:	008407581FLE
Reported Quantity:	165
Unit of Measure:	LB
Kilograms Quantity:	74.8440012
Receiving EPAID:	WAD981769110
Waste Sequence Number:	3402347
Sequence Number:	1976217
Shipment Date:	2015-11-18 00:00:00
Mainfest Document ID:	009103172FLE
Reported Quantity:	278
Unit of Measure:	LB
Kilograms Quantity:	126.100802
Receiving EPAID:	WAD981769110
Waste Sequence Number:	3402351
Sequence Number:	1976224
Shipment Date:	2015-11-18 00:00:00
Mainfest Document ID:	009103172FLE
Reported Quantity:	10
Unit of Measure:	GAL
Kilograms Quantity:	34.0200005
Receiving EPAID:	WAD981769110
Waste Sequence Number:	3402344
Sequence Number:	1976214
Shipment Date:	2015-09-11 00:00:00
Mainfest Document ID:	008407582FLE
Reported Quantity:	200
Unit of Measure:	LB
Kilograms Quantity:	90.7200015
Receiving EPAID:	IDD073114654
Waste Sequence Number:	3402356
Sequence Number:	1976229
Shipment Date:	2015-09-11 00:00:00
Mainfest Document ID:	008407580FLE
Reported Quantity:	110
Unit of Measure:	GAL
Kilograms Quantity:	374.220006
Receiving EPAID:	UTD981552177
Waste Sequence Number:	3402354
Sequence Number:	1976227
Shipment Date:	2015-11-18 00:00:00
Mainfest Document ID:	009103172FLE
Reported Quantity:	1458
Unit of Measure:	LB
Kilograms Quantity:	661.348811
Receiving EPAID:	WAD981769110
Waste Stream Off Site Mgmt:	
Waste CORB Sequence Number:	156031
Waste Sequence Number:	3402351
Sequence Number:	897693
Received EPAID:	WAD981769110
Managed Quantity:	10

Map ID
Direction
Distance
Elevation

MAP FINDINGS

Site

Database(s)

EDR ID Number
EPA ID Number

J M MARTINAC SHIPBUILDING CORPORATION (Continued)

U001122318

Kilogram Quantity:	34.0200005
Recycled Percentage:	0
Waste Management System Code:	H061
Waste Sequence Number:	3402344
Sequence Number:	897683
Received EPAID:	IDD073114654
Managed Quantity:	200
Kilogram Quantity:	90.7200015
Recycled Percentage:	0
Waste Management System Code:	H132
Waste Sequence Number:	3402348
Sequence Number:	897687
Received EPAID:	WAD981769110
Managed Quantity:	8
Kilogram Quantity:	27.2160004
Recycled Percentage:	0
Waste Management System Code:	H061
Waste Sequence Number:	3402347
Sequence Number:	897686
Received EPAID:	WAD981769110
Managed Quantity:	443
Kilogram Quantity:	200.944803
Recycled Percentage:	0
Waste Management System Code:	H061
Waste Sequence Number:	3402356
Sequence Number:	897706
Received EPAID:	UTD981552177
Managed Quantity:	110
Kilogram Quantity:	374.220006
Recycled Percentage:	0
Waste Management System Code:	H040
Waste Sequence Number:	3402354
Sequence Number:	897699
Received EPAID:	WAD981769110
Managed Quantity:	1458
Kilogram Quantity:	661.348811
Recycled Percentage:	0
Waste Management System Code:	H061
Waste Sequence Number:	3402355
Sequence Number:	897700
Received EPAID:	WAD981769110
Managed Quantity:	111
Kilogram Quantity:	50.3496008
Recycled Percentage:	0
Waste Management System Code:	H141
Waste Sequence Number:	3402334
Sequence Number:	897680
Received EPAID:	IDD073114654
Managed Quantity:	220
Kilogram Quantity:	748.440012

Map ID
Direction
Distance
Elevation

MAP FINDINGS

Site

Database(s)

EDR ID Number
EPA ID Number

J M MARTINAC SHIPBUILDING CORPORATION (Continued)

U001122318

Recycled Percentage: 0
Waste Management System Code: H132

Waste Sequence Number: 3402345
Sequence Number: 897684
Received EPAID: IDD073114654
Managed Quantity: 55
Kilogram Quantity: 187.110003
Recycled Percentage: 0
Waste Management System Code: H132

Waste Sequence Number: 3402346
Sequence Number: 897685
Received EPAID: IDD073114654
Managed Quantity: 55
Kilogram Quantity: 187.110003
Recycled Percentage: 0
Waste Management System Code: H132

Waste Sequence Number: 3402349
Sequence Number: 897688
Received EPAID: WAD981769110
Managed Quantity: 46
Kilogram Quantity: 156.492002
Recycled Percentage: 0
Waste Management System Code: H061

Waste Stream Comments:

CORB Waste Sequence Number: 156031
Comments: A-7 - removing spent/unused waste chemicals at closed facility
Waste Sequence Number: 3402277
Sequence Number: 1

Comments: Removing spent/unused chemicals at closed facility
Waste Sequence Number: 3402334
Sequence Number: 1

Comments: Removing spent & unused chemicals at a closed facility
Waste Sequence Number: 3402342
Sequence Number: 1

Comments: Removing spent & unused chemicals from a closed facility
Waste Sequence Number: 3402343
Sequence Number: 1

Comments: Removing spent & unused chemicals from a closed facility
Waste Sequence Number: 3402344
Sequence Number: 1

Comments: Removing spent & unused chemicals from closed facility
Waste Sequence Number: 3402345
Sequence Number: 1

Comments: Removing spent & unused chemicals from a closed facility
Waste Sequence Number: 3402346
Sequence Number: 1

Map ID
Direction
Distance
Elevation

MAP FINDINGS

Site

Database(s)

EDR ID Number
EPA ID Number

J M MARTINAC SHIPBUILDING CORPORATION (Continued)

U001122318

Comments: Removing spent & unused chemicals from a closed facility
Waste Sequence Number: 3402347
Sequence Number: 1

Comments: Removing spent & unused chemicals from a closed facility
Waste Sequence Number: 3402348
Sequence Number: 1

Comments: A-7 Removing spent & unused chemicals from a closed facility A-8
Organic lubricant
Waste Sequence Number: 3402350
Sequence Number: 1

Comments: Removing spent & unused chemicals from a closed facility
Waste Sequence Number: 3402352
Sequence Number: 1

Waste Stream EPA Code:
CORB Waste Sequence Number: 156031
Waste Sequence Number: 3402342
Sequence Number: 7831493
WCDA Code: D002

Waste Sequence Number: 3402353
Sequence Number: 7831599
WCDA Code: D001

Waste Sequence Number: 3402343
Sequence Number: 7831503
WCDA Code: D002

Waste Sequence Number: 3402346
Sequence Number: 7831512
WCDA Code: D002

Waste Sequence Number: 3402349
Sequence Number: 7831541
WCDA Code: D001

Waste Sequence Number: 3402349
Sequence Number: 7831542
WCDA Code: U002

Waste Sequence Number: 3402347
Sequence Number: 7831526
WCDA Code: D001

Waste Sequence Number: 3402348
Sequence Number: 7831533
WCDA Code: D001

Waste Sequence Number: 3402348
Sequence Number: 7831534
WCDA Code: D008

Waste Sequence Number: 3402354
Sequence Number: 7831627

Map ID
Direction
Distance
Elevation

MAP FINDINGS

Site

Database(s)

EDR ID Number
EPA ID Number

J M MARTINAC SHIPBUILDING CORPORATION (Continued)

U001122318

WCDA Code: D001

Waste Sequence Number: 3402356

Sequence Number: 7831697

WCDA Code: D002

Waste Stream Source Code:

CORB Waste Sequence Number: 156031

Waste Sequence Number: 3402351

Sequence Number: 1

WCDD Code: G01

Waste Sequence Number: 3402277

Sequence Number: 1

WCDD Code: G19

Waste Sequence Number: 3402334

Sequence Number: 1

WCDD Code: G19

Waste Sequence Number: 3402342

Sequence Number: 1

WCDD Code: G19

Waste Sequence Number: 3402343

Sequence Number: 1

WCDD Code: G19

Waste Sequence Number: 3402344

Sequence Number: 1

WCDD Code: G19

Waste Sequence Number: 3402345

Sequence Number: 1

WCDD Code: G19

Waste Sequence Number: 3402346

Sequence Number: 1

WCDD Code: G19

Waste Sequence Number: 3402347

Sequence Number: 1

WCDD Code: G19

Waste Sequence Number: 3402348

Sequence Number: 1

WCDD Code: G19

Waste Sequence Number: 3402350

Sequence Number: 1

WCDD Code: G19

Name:

JM MARTINAC SHIPBUILDING CORP

Address:

401 E 15TH ST

City,State,Zip:

TACOMA, WA 98421-1699

Facility Address 2:

Not reported

Map ID
Direction
Distance
Elevation

MAP FINDINGS

Site

Database(s)

EDR ID Number
EPA ID Number

J M MARTINAC SHIPBUILDING CORPORATION (Continued)

U001122318

Facility ID:	1375
EPA ID:	WAD009253634
NAICS:	336611
State Waste Code Desc:	Not reported
Federal Waste Code Desc:	D001, D035,F003, F005
Form Comm:	Not reported
Data Year:	2013
Permit by Rule:	False
Mailing Address 2:	Not reported
Treatment by Generator:	False
Mixed Radioactive Waste:	False
Importer of Hazardous Waste:	False
Immediate Recycler:	False
Treatment/Storage/Disposal/Recycling Facility:	False
Generator of Dangerous Fuel Waste:	False
Generator Marketing to Burner:	False
Other Marketers (i.e., blender, distributor, etc.):	False
Utility Boiler Burner:	False
Industry Boiler Burner:	False
Industrial Furnace:	False
Smelter Defferal:	False
Universal Waste:	Not reported
Off-Specification:	Not reported
LN Address 2:	Not reported
Tax Reg #:	278001638
Business Type:	Not reported
Mail Name:	JM Martinac Shipbuilding Corp
Mailing Address:	401 E 15TH ST
Mailing City,State,Zip:	TACOMA, WA 98421-1601
Legal Organization Name:	JM Martinac Shipbuilding Corp
Legal Organization Type:	Private
Legal Contact:	Joseph S Martinac Sr
Legal Address:	401 E 15TH ST
Legal Address 2:	Not reported
Legal City,State,Zip:	TACOMA, WA 98421-1601
Legal Phone Number:	(253)572-4005
Legal Effective Date:	06/26/1996
Land Organization Name:	JM Martinac Shipbuilding Corp
Land Organization Type:	Private
Land Contact:	Not reported
Land Address:	401 E 15TH ST
Land City,State,Zip:	TACOMA, WA 98421-1601
Land Phone Number:	(253)572-4005
Operator Organization Name:	Not reported
Operator Organization Type:	Private
Operator:	Joseph S Martinac Jr
Operator Address:	401 E 15TH ST
Operator Address 2:	Not reported
Operator City,State,Zip:	TACOMA, WA 98421-1601
Operator Phone Number:	(253)572-4005
Operator Effective Date:	06/26/1996
Site Contact:	Duane Anderson
Site Contact Address:	401 E 15TH ST
Contact City,State,Zip:	TACOMA, WA 98421-1601
Site Contact Phone Number:	(253)761-6741
Site Contact Email:	danderson@martinacship.com
Gen Status Code:	LQG

Map ID
Direction
Distance
Elevation

MAP FINDINGS

Site

Database(s)

EDR ID Number
EPA ID Number

J M MARTINAC SHIPBUILDING CORPORATION (Continued)

U001122318

Monthly Generation:	True
Batch Generation:	False
One Time Generation:	False
Transport Own Waste:	False
Tranports Other Waste:	False
Recycler Onsite:	False
Transfer Facility:	False
Other Exemption:	Not reported
UW Battery Gen:	False
Used Oil Transporter:	False
Used Oil Transfer Facility:	False
Used Oil Processor:	False
Used Oil Refiner:	False
Used Oil Fuel Marketer Directs Shipments:	False
Used Oil Fuel Marketer Meets Specs:	False
Site Contact Address 2:	Not reported
Waste Stream Generated:	
Waste Managed Off Site:	Y
State Only Waste Code 1:	Not reported
State Only Waste Code 2:	Not reported
Report Managed On Site:	0
KG Managed On Site:	0
Generator Treatment Code:	Not reported
Permit By Rule Code:	Not reported
WCDE Residence Code:	Not reported
WCDH Origin Code:	1
WCDE On Site Code:	Not reported
WCDB Code:	W604
Description:	SPENT PAINTS, STILLBOTTOMS
CORb Sequence Number:	141332
Sequence Number:	3219718
Mixed Radioactive Flag:	False
Designation Code:	D
Reported Quantity:	550
Quantity Unit:	GAL
Kilograms Quantity:	2080.66323
Density Number:	8.33999999
Density Quantity:	PPG
Shipments Send:	
CORB Waste Sequence Number:	141332
Waste Sequence Number:	3219718
Sequence Number:	1587438
Shipment Date:	2013-01-14 00:00:00
Mainfest Document ID:	005628701FLE
Reported Quantity:	110
Unit of Measure:	GAL
Kilograms Quantity:	416.132647
Receiving EPAID:	NED981723513
Waste Sequence Number:	3219718
Sequence Number:	1587439
Shipment Date:	2013-02-11 00:00:00
Mainfest Document ID:	005568116FLE
Reported Quantity:	110
Unit of Measure:	GAL

Map ID
Direction
Distance
Elevation

MAP FINDINGS

Site

Database(s)

EDR ID Number
EPA ID Number

J M MARTINAC SHIPBUILDING CORPORATION (Continued)

U001122318

Kilograms Quantity:	416.132647
Receiving EPAID:	NED981723513
Waste Sequence Number:	3219718
Sequence Number:	1587440
Shipment Date:	2013-04-22 00:00:00
Mainfest Document ID:	005564829FLE
Reported Quantity:	110
Unit of Measure:	GAL
Kilograms Quantity:	416.132647
Receiving EPAID:	NED981723513
Waste Sequence Number:	3219718
Sequence Number:	1587441
Shipment Date:	2013-06-10 00:00:00
Mainfest Document ID:	006548828FLE
Reported Quantity:	110
Unit of Measure:	GAL
Kilograms Quantity:	416.132647
Receiving EPAID:	NED981723513
Waste Sequence Number:	3219718
Sequence Number:	1587442
Shipment Date:	2013-07-08 00:00:00
Mainfest Document ID:	006549025
Reported Quantity:	110
Unit of Measure:	GAL
Kilograms Quantity:	416.132647
Receiving EPAID:	NED981723513
Waste Stream Off Site Mgmt:	
Waste CORB Sequence Number:	141332
Waste Sequence Number:	3219718
Sequence Number:	774258
Received EPAID:	NED981723513
Managed Quantity:	550
Kilogram Quantity:	2080.66323
Recycled Percentage:	0
Waste Management System Code:	H040
Waste Stream EPA Code:	
CORB Waste Sequence Number:	141332
Waste Sequence Number:	3219718
Sequence Number:	7112804
WCDA Code:	D001
Waste Sequence Number:	3219718
Sequence Number:	7112805
WCDA Code:	D035
Waste Sequence Number:	3219718
Sequence Number:	7112806
WCDA Code:	F003
Waste Sequence Number:	3219718
Sequence Number:	7112807

Map ID
Direction
Distance
Elevation

MAP FINDINGS

Site

Database(s)

EDR ID Number
EPA ID Number

J M MARTINAC SHIPBUILDING CORPORATION (Continued)

U001122318

WCDA Code: F005

Waste Stream Source Code:

CORB Waste Sequence Number: 141332
Waste Sequence Number: 3219718
Sequence Number: 1
WCDD Code: G06

Name: JM MARTINAC SHIPBUILDING CORP
Address: 401 E 15TH ST
City,State,Zip: TACOMA, WA 98421-1699
Facility Address 2: Not reported
Facility ID: 1375
EPA ID: WAD009253634
NAICS: 336611
State Waste Code Desc: Not reported
Federal Waste Code Desc: Not reported
Form Comm: Not reported
Data Year: 2012
Permit by Rule: False
Mailing Address 2: Not reported
Treatment by Generator: False
Mixed Radioactive Waste: False
Importer of Hazardous Waste: False
Immediate Recycler: False
Treatment/Storage/Disposal/Recycling Facility: False
Generator of Dangerous Fuel Waste: False
Generator Marketing to Burner: False
Other Marketers (i.e., blender, distributor, etc.): False
Utility Boiler Burner: False
Industry Boiler Burner: False
Industrial Furnace: False
Smelter Defferal: False
Universal Waste: Not reported
Off-Specification: Not reported
LN Address 2: Not reported
Tax Reg #: 278001638
Business Type: Not reported
Mail Name: JM Martinac Shipbuilding Corp
Mailing Address: 401 E 15TH ST
Mailing City,State,Zip: TACOMA, WA 98421-1601
Legal Organization Name: JM Martinac Shipbuilding Corp
Legal Organization Type: Private
Legal Contact: Joseph S Martinac Sr
Legal Address: 401 E 15TH ST
Legal Address 2: Not reported
Legal City,State,Zip: TACOMA, WA 98421-1601
Legal Phone Number: (253)572-4005
Legal Effective Date: 06/26/1996
Land Organization Name: JM Martinac Shipbuilding Corp
Land Organization Type: Private
Land Contact: Not reported
Land Address: 401 E 15TH ST
Land City,State,Zip: TACOMA, WA 98421-1601
Land Phone Number: (253)572-4005
Operator Organization Name: Not reported

Map ID
Direction
Distance
Elevation

MAP FINDINGS

Site

Database(s)

EDR ID Number
EPA ID Number

J M MARTINAC SHIPBUILDING CORPORATION (Continued)

U001122318

Operator Organization Type:	Private
Operator:	Joseph S Martinac Jr
Operator Address:	401 E 15TH ST
Operator Address 2:	Not reported
Operator City,State,Zip:	TACOMA, WA 98421-1601
Operator Phone Number:	(253)572-4005
Operator Effective Date:	06/26/1996
Site Contact:	Duane Anderson
Site Contact Address:	401 E 15TH ST
Contact City,State,Zip:	TACOMA, WA 98421-1601
Site Contact Phone Number:	(253)761-6741
Site Contact Email:	danderson@martinacship.com
Gen Status Code:	LQG
Monthly Generation:	True
Batch Generation:	False
One Time Generation:	False
Transport Own Waste:	False
Tranports Other Waste:	False
Recycler Onsite:	False
Transfer Facility:	False
Other Exemption:	Not reported
UW Battery Gen:	False
Used Oil Transporter:	False
Used Oil Transfer Facility:	False
Used Oil Processor:	False
Used Oil Refiner:	False
Used Oil Fuel Marketer Directs Shipments:	False
Used Oil Fuel Marketer Meets Specs:	False
Site Contact Address 2:	Not reported
Waste Stream Generated:	
Waste Managed Off Site:	Y
State Only Waste Code 1:	Not reported
State Only Waste Code 2:	Not reported
Report Managed On Site:	0
KG Managed On Site:	0
Generator Treatment Code:	Not reported
Permit By Rule Code:	Not reported
WCDE Residence Code:	Not reported
WCDH Origin Code:	1
WCDE On Site Code:	Not reported
WCDB Code:	W604
Description:	Spent Paints, Stillbottom
CORb Sequence Number:	137176
Sequence Number:	2670128
Mixed Radioactive Flag:	False
Designation Code:	D
Reported Quantity:	2550
Quantity Unit:	LB
Kilograms Quantity:	1156.68001
Density Number:	0
Density Quantity:	Not reported
Shipments Send:	
CORB Waste Sequence Number:	137176
Waste Sequence Number:	2670128
Sequence Number:	1381952

Map ID
Direction
Distance
Elevation

MAP FINDINGS

Site

Database(s)

EDR ID Number
EPA ID Number

J M MARTINAC SHIPBUILDING CORPORATION (Continued)

U001122318

Shipment Date: 2012-04-30 00:00:00
Manifest Document ID: 004468392FLE
Reported Quantity: 550
Unit of Measure: LB
Kilograms Quantity: 249.480004
Receiving EPAID: UTD981552177

Waste Sequence Number: 2670128
Sequence Number: 1381922
Shipment Date: 2012-02-13 00:00:00
Manifest Document ID: 005272631FLE
Reported Quantity: 1000
Unit of Measure: LB
Kilograms Quantity: 453.600007
Receiving EPAID: UTD981552177

Waste Sequence Number: 2670128
Sequence Number: 1381953
Shipment Date: 2012-10-15 00:00:00
Manifest Document ID: 005566920FLE
Reported Quantity: 1000
Unit of Measure: LB
Kilograms Quantity: 453.600007
Receiving EPAID: UTD981552177

Waste Stream Off Site Mgmt:
Waste CORB Sequence Number: 137176
Waste Sequence Number: 2670128
Sequence Number: 669701
Received EPAID: UTD981552177
Managed Quantity: 2550
Kilogram Quantity: 1156.68001
Recycled Percentage: 0
Waste Management System Code: H040

Waste Stream EPA Code:
CORB Waste Sequence Number: 137176
Waste Sequence Number: 2670128
Sequence Number: 5941710
WCDA Code: D001

Waste Sequence Number: 2670128
Sequence Number: 5941711
WCDA Code: D035

Waste Sequence Number: 2670128
Sequence Number: 5941712
WCDA Code: F003

Waste Sequence Number: 2670128
Sequence Number: 5941713
WCDA Code: F005

Waste Stream Source Code:
CORB Waste Sequence Number: 137176
Waste Sequence Number: 2670128

Map ID
Direction
Distance
Elevation

MAP FINDINGS

Site

Database(s)

EDR ID Number
EPA ID Number

J M MARTINAC SHIPBUILDING CORPORATION (Continued)

U001122318

Sequence Number:	1
WCDD Code:	G06
Name:	JM MARTINAC SHIPBUILDING CORP
Address:	401 E 15TH ST
City,State,Zip:	TACOMA, WA 98421-1699
Facility Address 2:	Not reported
Facility ID:	1375
EPA ID:	WAD009253634
NAICS:	336611
State Waste Code Desc:	Not reported
Federal Waste Code Desc:	D001,D035,F003,F005
Form Comm:	Not reported
Data Year:	2011
Permit by Rule:	False
Mailing Address 2:	Not reported
Treatment by Generator:	False
Mixed Radioactive Waste:	False
Importer of Hazardous Waste:	False
Immediate Recycler:	False
Treatment/Storage/Disposal/Recycling Facility:	False
Generator of Dangerous Fuel Waste:	False
Generator Marketing to Burner:	False
Other Marketers (i.e., blender, distributor, etc.):	False
Utility Boiler Burner:	False
Industry Boiler Burner:	False
Industrial Furnace:	False
Smelter Defferal:	False
Universal Waste:	Not reported
Off-Specification:	Not reported
LN Address 2:	Not reported
Tax Reg #:	278001638
Business Type:	Not reported
Mail Name:	JM Martinac Shipbuilding Corp
Mailing Address:	401 E 15TH ST
Mailing City,State,Zip:	TACOMA, WA 98421-1601
Legal Organization Name:	JM Martinac Shipbuilding Corp
Legal Organization Type:	Private
Legal Contact:	Joseph S Martinac Sr
Legal Address:	401 E 15TH ST
Legal Address 2:	Not reported
Legal City,State,Zip:	TACOMA, WA 98421-1601
Legal Phone Number:	(253)572-4005
Legal Effective Date:	06/26/1996
Land Organization Name:	JM Martinac Shipbuilding Corp
Land Organization Type:	Private
Land Contact:	Not reported
Land Address:	401 E 15TH ST
Land City,State,Zip:	TACOMA, WA 98421-1601
Land Phone Number:	(253)572-4005
Operator Organization Name:	Not reported
Operator Organization Type:	Private
Operator:	Joseph S Martinac Jr
Operator Address:	401 E 15TH ST
Operator Address 2:	Not reported
Operator City,State,Zip:	TACOMA, WA 98421-1601

Map ID
Direction
Distance
Elevation

MAP FINDINGS

Site

Database(s)

EDR ID Number
EPA ID Number

J M MARTINAC SHIPBUILDING CORPORATION (Continued)

U001122318

Operator Phone Number:	(253)572-4005
Operator Effective Date:	06/26/1996
Site Contact:	Duane Anderson
Site Contact Address:	401 E 15TH ST
Contact City,State,Zip:	TACOMA, WA 98421-1601
Site Contact Phone Number:	(253)761-6741
Site Contact Email:	danderson@martinacship.com
Gen Status Code:	LQG
Monthly Generation:	True
Batch Generation:	False
One Time Generation:	False
Transport Own Waste:	False
Tranports Other Waste:	False
Recycler Onsite:	False
Transfer Facility:	False
Other Exemption:	Not reported
UW Battery Gen:	False
Used Oil Transporter:	False
Used Oil Transfer Facility:	False
Used Oil Processor:	False
Used Oil Refiner:	False
Used Oil Fuel Marketer Directs Shipments:	False
Used Oil Fuel Marketer Meets Specs:	False
Site Contact Address 2:	Not reported
Waste Stream Generated:	
Waste Managed Off Site:	Y
State Only Waste Code 1:	Not reported
State Only Waste Code 2:	Not reported
Report Managed On Site:	0
KG Managed On Site:	0
Generator Treatment Code:	Not reported
Permit By Rule Code:	Not reported
WCDE Residence Code:	Not reported
WCDH Origin Code:	1
WCDE On Site Code:	Not reported
WCDB Code:	W604
Description:	SPENT PAINTS, STILLBOTTOMS
CORb Sequence Number:	132447
Sequence Number:	2647893
Mixed Radioactive Flag:	False
Designation Code:	D
Reported Quantity:	440
Quantity Unit:	GAL
Kilograms Quantity:	1664.53058
Density Number:	8.33999999
Density Quantity:	PPG
Shipments Send:	
CORB Waste Sequence Number:	132447
Waste Sequence Number:	2647893
Sequence Number:	1304042
Shipment Date:	2011-06-21 00:00:00
Mainfest Document ID:	004764400FLE
Reported Quantity:	55
Unit of Measure:	GAL
Kilograms Quantity:	208.066323

Map ID
Direction
Distance
Elevation

MAP FINDINGS

Site

Database(s)

EDR ID Number
EPA ID Number

J M MARTINAC SHIPBUILDING CORPORATION (Continued)

U001122318

Receiving EPAID: NED981723513

Waste Sequence Number: 2647893
Sequence Number: 1304041
Shipment Date: 2011-03-11 00:00:00
Manifest Document ID: 003465873FLE
Reported Quantity: 110
Unit of Measure: GAL
Kilograms Quantity: 416.132647
Receiving EPAID: NED981723513

Waste Sequence Number: 2647893
Sequence Number: 1304043
Shipment Date: 2011-10-04 00:00:00
Manifest Document ID: 004795380FLE
Reported Quantity: 110
Unit of Measure: GAL
Kilograms Quantity: 416.132647
Receiving EPAID: NED981723513

Waste Sequence Number: 2647893
Sequence Number: 1304044
Shipment Date: 2011-12-19 00:00:00
Manifest Document ID: 005272394FLE
Reported Quantity: 165
Unit of Measure: GAL
Kilograms Quantity: 624.198970
Receiving EPAID: NED981723513

Waste Stream Off Site Mgmt:
Waste CORB Sequence Number: 132447
Waste Sequence Number: 2647893
Sequence Number: 643815
Received EPAID: NED981723513
Managed Quantity: 440
Kilogram Quantity: 1664.53058
Recycled Percentage: 0
Waste Management System Code: H040

Waste Stream EPA Code:
CORB Waste Sequence Number: 132447
Waste Sequence Number: 2647893
Sequence Number: 5804652
WCDA Code: D001

Waste Sequence Number: 2647893
Sequence Number: 5804653
WCDA Code: D035

Waste Sequence Number: 2647893
Sequence Number: 5804654
WCDA Code: F003

Waste Sequence Number: 2647893
Sequence Number: 5804655
WCDA Code: F005

Map ID
Direction
Distance
Elevation

MAP FINDINGS

Site

Database(s)

EDR ID Number
EPA ID Number

J M MARTINAC SHIPBUILDING CORPORATION (Continued)

U001122318

Name: JM MARTINAC SHIPBUILDING CORP
Address: 401 E 15TH ST
City,State,Zip: TACOMA, WA 98421-1699
Facility Address 2: Not reported
Facility ID: 1375
EPA ID: WAD009253634
NAICS: 336611
State Waste Code Desc: Not reported
Federal Waste Code Desc: D001, D035, F003, F005
Form Comm: Not reported
Data Year: 2010
Permit by Rule: False
Mailing Address 2: Not reported
Treatment by Generator: False
Mixed Radioactive Waste: False
Importer of Hazardous Waste: False
Immediate Recycler: False
Treatment/Storage/Disposal/Recycling Facility: False
Generator of Dangerous Fuel Waste: False
Generator Marketing to Burner: False
Other Marketers (i.e., blender, distributor, etc.): False
Utility Boiler Burner: False
Industry Boiler Burner: False
Industrial Furnace: False
Smelter Defferal: False
Universal Waste: Not reported
Off-Specification: Not reported
LN Address 2: Not reported
Tax Reg #: 278001638
Business Type: Not reported
Mail Name: JM Martinac Shipbuilding Corp
Mailing Address: 401 E 15TH ST
Mailing City,State,Zip: TACOMA, WA 98421-1601
Legal Organization Name: JM Martinac Shipbuilding Corp
Legal Organization Type: Private
Legal Contact: Joseph S Martinac Sr
Legal Address: 401 E 15TH ST
Legal Address 2: Not reported
Legal City,State,Zip: TACOMA, WA 98421-1601
Legal Phone Number: (253)572-4005
Legal Effective Date: 06/26/1996
Land Organization Name: JM Martinac Shipbuilding Corp
Land Organization Type: Private
Land Contact: Not reported
Land Address: 401 E 15TH ST
Land City,State,Zip: TACOMA, WA 98421-1601
Land Phone Number: (253)572-4005
Operator Organization Name: Not reported
Operator Organization Type: Private
Operator: Joseph S Martinac Jr
Operator Address: 401 E 15TH ST
Operator Address 2: Not reported
Operator City,State,Zip: TACOMA, WA 98421-1601
Operator Phone Number: (253)572-4005
Operator Effective Date: 06/26/1996
Site Contact: Duane Anderson
Site Contact Address: 401 E 15TH ST

Map ID
Direction
Distance
Elevation

MAP FINDINGS

Site

Database(s)

EDR ID Number
EPA ID Number

J M MARTINAC SHIPBUILDING CORPORATION (Continued)

U001122318

Contact City,State,Zip:	TACOMA, WA 98421-1601
Site Contact Phone Number:	(253)761-6741
Site Contact Email:	danderson@martinacship.com
Gen Status Code:	LQG
Monthly Generation:	True
Batch Generation:	False
One Time Generation:	False
Transport Own Waste:	False
Tranports Other Waste:	False
Recycler Onsite:	False
Transfer Facility:	False
Other Exemption:	Not reported
UW Battery Gen:	False
Used Oil Transporter:	False
Used Oil Transfer Facility:	False
Used Oil Processor:	False
Used Oil Refiner:	False
Used Oil Fuel Marketer Directs Shipments:	False
Used Oil Fuel Marketer Meets Specs:	False
Site Contact Address 2:	Not reported
Waste Stream Generated:	
Waste Managed Off Site:	Y
State Only Waste Code 1:	Not reported
State Only Waste Code 2:	Not reported
Report Managed On Site:	0
KG Managed On Site:	0
Generator Treatment Code:	Not reported
Permit By Rule Code:	Not reported
WCDE Residence Code:	Not reported
WCDH Origin Code:	1
WCDE On Site Code:	Not reported
WCDB Code:	W604
Description:	Spent Paint, Stillbottoms
CORb Sequence Number:	126619
Sequence Number:	2392033
Mixed Radioactive Flag:	False
Designation Code:	D
Reported Quantity:	660
Quantity Unit:	GAL
Kilograms Quantity:	2496.7958829448894
Density Number:	8.339999999999999
Density Quantity:	PPG
Shipments Send:	
CORB Waste Sequence Number:	126619
Waste Sequence Number:	2392033
Sequence Number:	1134713
Shipment Date:	8/16/2010
Mainfest Document ID:	003448328
Reported Quantity:	110
Unit of Measure:	GAL
Kilograms Quantity:	416.132647157482
Receiving EPAID:	WAD981769110
Waste Sequence Number:	2392033
Sequence Number:	1134712

Map ID
Direction
Distance
Elevation

MAP FINDINGS

Site

Database(s)

EDR ID Number
EPA ID Number

J M MARTINAC SHIPBUILDING CORPORATION (Continued)

U001122318

Shipment Date: 5/17/2010
Manifest Document ID: 002603647
Reported Quantity: 110
Unit of Measure: GAL
Kilograms Quantity: 416.132647157482
Receiving EPAID: UTD981552177

Waste Sequence Number: 2392033
Sequence Number: 1134715
Shipment Date: 12/7/2010
Manifest Document ID: 003447683
Reported Quantity: 110
Unit of Measure: GAL
Kilograms Quantity: 416.132647157482
Receiving EPAID: WAD981769110

Waste Sequence Number: 2392033
Sequence Number: 1134711
Shipment Date: 3/15/2010
Manifest Document ID: 002936034
Reported Quantity: 165
Unit of Measure: GAL
Kilograms Quantity: 624.198970736222
Receiving EPAID: UTD981552177

Waste Sequence Number: 2392033
Sequence Number: 1134714
Shipment Date: 10/8/2010
Manifest Document ID: 003454763
Reported Quantity: 165
Unit of Measure: GAL
Kilograms Quantity: 624.198970736222
Receiving EPAID: WAD981769110

Waste Stream Off Site Mgmt:
Waste CORB Sequence Number: 126619
Waste Sequence Number: 2392033
Sequence Number: 575862
Received EPAID: UTD981552177
Managed Quantity: 275
Kilogram Quantity: 1040.3316178937039
Recycled Percentage: 0
Waste Management System Code: H040

Waste Sequence Number: 2392033
Sequence Number: 575863
Received EPAID: WAD981769110
Managed Quantity: 385
Kilogram Quantity: 1456.4642650511855
Recycled Percentage: 0
Waste Management System Code: H141

Waste Stream EPA Code:
CORB Waste Sequence Number: 126619
Waste Sequence Number: 2392033
Sequence Number: 5190330

Map ID
Direction
Distance
Elevation

MAP FINDINGS

Site

Database(s)

EDR ID Number
EPA ID Number

J M MARTINAC SHIPBUILDING CORPORATION (Continued)

U001122318

WCDA Code: F003

Waste Sequence Number: 2392033
Sequence Number: 5190331
WCDA Code: F005

Waste Sequence Number: 2392033
Sequence Number: 5190328
WCDA Code: D001

Waste Sequence Number: 2392033
Sequence Number: 5190329
WCDA Code: D035

Waste Stream Source Code:
CORB Waste Sequence Number: 126619
Waste Sequence Number: 2392033
Sequence Number: 1
WCDD Code: G06

Name: JM MARTINAC SHIPBUILDING CORP
Address: 401 E 15TH ST
City,State,Zip: TACOMA, WA 98421-1699
Facility Address 2: Not reported
Facility ID: 1375
EPA ID: WAD009253634
NAICS: 336611
State Waste Code Desc: Not reported
Federal Waste Code Desc: D001, D035, F003, F005
Form Comm: Not reported
Data Year: 2009
Permit by Rule: False
Mailing Address 2: Not reported
Treatment by Generator: False
Mixed Radioactive Waste: False
Importer of Hazardous Waste: False
Immediate Recycler: False
Treatment/Storage/Disposal/Recycling Facility: False
Generator of Dangerous Fuel Waste: False
Generator Marketing to Burner: False
Other Marketers (i.e., blender, distributor, etc.): False
Utility Boiler Burner: False
Industry Boiler Burner: False
Industrial Furnace: False
Smelter Defferal: False
Universal Waste: Not reported
Off-Specification: Not reported
LN Address 2: Not reported
Tax Reg #: 278001638
Business Type: Not reported
Mail Name: JM Martinac Shipbuilding Corp
Mailing Address: 401 E 15TH ST
Mailing City,State,Zip: TACOMA, WA 98421-1601
Legal Organization Name: JM Martinac Shipbuilding Corp
Legal Organization Type: Private
Legal Contact: Joseph S Martinac Sr

Map ID
Direction
Distance
Elevation

MAP FINDINGS

Site

Database(s)

EDR ID Number
EPA ID Number

J M MARTINAC SHIPBUILDING CORPORATION (Continued)

U001122318

Legal Address:	401 E 15TH ST
Legal Address 2:	Not reported
Legal City,State,Zip:	TACOMA, WA 98421-1601
Legal Phone Number:	(253)572-4005
Legal Effective Date:	06/26/1996
Land Organization Name:	JM Martinac Shipbuilding Corp
Land Organization Type:	Private
Land Contact:	Not reported
Land Address:	401 E 15TH ST
Land City,State,Zip:	TACOMA, WA 98421-1601
Land Phone Number:	(253)572-4005
Operator Organization Name:	Not reported
Operator Organization Type:	Private
Operator:	Joseph S Martinac Jr
Operator Address:	401 E 15TH ST
Operator Address 2:	Not reported
Operator City,State,Zip:	TACOMA, WA 98421-1601
Operator Phone Number:	(253)572-4005
Operator Effective Date:	06/26/1996
Site Contact:	Duane Anderson
Site Contact Address:	401 E 15TH ST
Contact City,State,Zip:	TACOMA, WA 98421-1601
Site Contact Phone Number:	(253)761-6741
Site Contact Email:	danderson@martinacship.com
Gen Status Code:	MQG
Monthly Generation:	True
Batch Generation:	False
One Time Generation:	False
Transport Own Waste:	False
Tranports Other Waste:	False
Recycler Onsite:	False
Transfer Facility:	False
Other Exemption:	Not reported
UW Battery Gen:	False
Used Oil Transporter:	False
Used Oil Transfer Facility:	False
Used Oil Processor:	False
Used Oil Refiner:	False
Used Oil Fuel Marketer Directs Shipments:	False
Used Oil Fuel Marketer Meets Specs:	False
Site Contact Address 2:	Not reported
Waste Stream Generated:	
Waste Managed Off Site:	Y
State Only Waste Code 1:	WT02
State Only Waste Code 2:	Not reported
Report Managed On Site:	0
KG Managed On Site:	0
Generator Treatment Code:	Not reported
Permit By Rule Code:	Not reported
WCDE Residence Code:	Not reported
WCDH Origin Code:	1
WCDE On Site Code:	Not reported
WCDB Code:	W604
Description:	SPENT PAINT, STILLBOTTOMS
CORb Sequence Number:	120112
Sequence Number:	2009866
Mixed Radioactive Flag:	False

Map ID
Direction
Distance
Elevation

MAP FINDINGS

Site

Database(s)

EDR ID Number
EPA ID Number

J M MARTINAC SHIPBUILDING CORPORATION (Continued)

U001122318

Designation Code: D
Reported Quantity: 1320
Quantity Unit: GAL
Kilograms Quantity: 4993.5917658897788
Density Number: 8.339999999999999
Density Quantity: PPG

Waste Stream Off Site Mgmt:
Waste CORB Sequence Number: 120112
Waste Sequence Number: 2009866
Sequence Number: 493455
Received EPAID: UTD981552177
Managed Quantity: 1320
Kilogram Quantity: 4993.5917658897788
Recycled Percentage: Not reported
Waste Management System Code: H040

Waste Stream EPA Code:
CORB Waste Sequence Number: 120112
Waste Sequence Number: 2009866
Sequence Number: 4322245
WCDA Code: F003

Waste Sequence Number: 2009866
Sequence Number: 4322244
WCDA Code: D035

Waste Sequence Number: 2009866
Sequence Number: 4322246
WCDA Code: F005

Waste Sequence Number: 2009866
Sequence Number: 4322243
WCDA Code: D001

Waste Stream Source Code:
CORB Waste Sequence Number: 120112
Waste Sequence Number: 2009866
Sequence Number: 1
WCDD Code: G24

Name: JM MARTINAC SHIPBUILDING CORP
Address: 401 E 15TH ST
City,State,Zip: TACOMA, WA 98421-1699
Facility Address 2: Not reported
Facility ID: 1375
EPA ID: WAD009253634
NAICS: 336611
State Waste Code Desc: Not reported
Federal Waste Code Desc: D001, D035, F003, F005
Form Comm: Not reported
Data Year: 2008
Permit by Rule: False
Mailing Address 2: Not reported
Treatment by Generator: False

Map ID
Direction
Distance
Elevation

MAP FINDINGS

Site

Database(s)

EDR ID Number
EPA ID Number

J M MARTINAC SHIPBUILDING CORPORATION (Continued)

U001122318

Mixed Radioactive Waste:	False
Importer of Hazardous Waste:	False
Immediate Recycler:	False
Treatment/Storage/Disposal/Recycling Facility:	False
Generator of Dangerous Fuel Waste:	False
Generator Marketing to Burner:	False
Other Marketers (i.e., blender, distributor, etc.):	False
Utility Boiler Burner:	False
Industry Boiler Burner:	False
Industrial Furnace:	False
Smelter Defferal:	False
Universal Waste:	Not reported
Off-Specification:	Not reported
LN Address 2:	Not reported
Tax Reg #:	278001638
Business Type:	Not reported
Mail Name:	JM Martinac Shipbuilding Corp
Mailing Address:	401 E 15TH ST
Mailing City,State,Zip:	TACOMA, WA 98421-1601
Legal Organization Name:	JM Martinac Shipbuilding Corp
Legal Organization Type:	Private
Legal Contact:	Joseph S Martinac Sr
Legal Address:	401 E 15TH ST
Legal Address 2:	Not reported
Legal City,State,Zip:	TACOMA, WA 98421-1601
Legal Phone Number:	(253)572-4005
Legal Effective Date:	06/26/1996
Land Organization Name:	JM Martinac Shipbuilding Corp
Land Organization Type:	Private
Land Contact:	Not reported
Land Address:	401 E 15TH ST
Land City,State,Zip:	TACOMA, WA 98421-1601
Land Phone Number:	(253)572-4005
Operator Organization Name:	Not reported
Operator Organization Type:	Private
Operator:	Joseph S Martinac Jr
Operator Address:	401 E 15TH ST
Operator Address 2:	Not reported
Operator City,State,Zip:	TACOMA, WA 98421-1601
Operator Phone Number:	(253)572-4005
Operator Effective Date:	06/26/1996
Site Contact:	Duane Anderson
Site Contact Address:	401 E 15TH ST
Contact City,State,Zip:	TACOMA, WA 98421-1601
Site Contact Phone Number:	(253)761-6741
Site Contact Email:	danderson@martinacship.com
Gen Status Code:	MQG
Monthly Generation:	True
Batch Generation:	False
One Time Generation:	False
Transport Own Waste:	False
Transports Other Waste:	False
Recycler Onsite:	False
Transfer Facility:	False
Other Exemption:	Not reported
UW Battery Gen:	False
Used Oil Transporter:	False

Map ID
Direction
Distance
Elevation

MAP FINDINGS

Site

Database(s)

EDR ID Number
EPA ID Number

J M MARTINAC SHIPBUILDING CORPORATION (Continued)

U001122318

Used Oil Transfer Facility:	False
Used Oil Processor:	False
Used Oil Refiner:	False
Used Oil Fuel Marketer Directs Shipments:	False
Used Oil Fuel Marketer Meets Specs:	False
Site Contact Address 2:	Not reported
Waste Stream Generated:	
Waste Managed Off Site:	Y
State Only Waste Code 1:	Not reported
State Only Waste Code 2:	Not reported
Report Managed On Site:	0
KG Managed On Site:	0
Generator Treatment Code:	Not reported
Permit By Rule Code:	Not reported
WCDE Residence Code:	Not reported
WCDH Origin Code:	1
WCDE On Site Code:	Not reported
WCDB Code:	W604
Description:	spent paints, stillbottoms
CORB Sequence Number:	114185
Sequence Number:	1841267
Mixed Radioactive Flag:	False
Designation Code:	D
Reported Quantity:	715
Quantity Unit:	GAL
Kilograms Quantity:	2704.86220652363
Density Number:	8.339999999999999
Density Quantity:	PPG
Waste Stream Off Site Mgmt:	
Waste CORB Sequence Number:	114185
Waste Sequence Number:	1841267
Sequence Number:	434561
Received EPAID:	UTD981552177
Managed Quantity:	715
Kilogram Quantity:	2704.86220652363
Recycled Percentage:	Not reported
Waste Management System Code:	H040
Waste Stream EPA Code:	
CORB Waste Sequence Number:	114185
Waste Sequence Number:	1841267
Sequence Number:	3879865
WCDA Code:	D001
Waste Sequence Number:	1841267
Sequence Number:	3879866
WCDA Code:	D035
Waste Sequence Number:	1841267
Sequence Number:	3879867
WCDA Code:	F003
Waste Sequence Number:	1841267
Sequence Number:	3879868
WCDA Code:	F005

Map ID
Direction
Distance
Elevation

MAP FINDINGS

Site

Database(s)

EDR ID Number
EPA ID Number

J M MARTINAC SHIPBUILDING CORPORATION (Continued)

U001122318

Waste Stream Source Code:
CORB Waste Sequence Number: 114185
Waste Sequence Number: 1841267
Sequence Number: 1
WCDD Code: G06

Name: JM MARTINAC SHIPBUILDING CORP
Address: 401 E 15TH ST
City,State,Zip: TACOMA, WA 98421-1699
Facility Address 2: Not reported
Facility ID: 1375
EPA ID: WAD009253634
NAICS: 336611
State Waste Code Desc: Not reported
Federal Waste Code Desc: Not reported
Form Comm: Not reported
Data Year: Not reported
Permit by Rule: F
Mailing Address 2: Not reported
Treatment by Generator: F
Mixed Radioactive Waste: F
Importer of Hazardous Waste: F
Immediate Recycler: F
Treatment/Storage/Disposal/Recycling Facility: F
Generator of Dangerous Fuel Waste: F
Generator Marketing to Burner: F
Other Marketers (i.e., blender, distributor, etc.): F
Utility Boiler Burner: F
Industry Boiler Burner: F
Industrial Furnace: F
Smelter Defferal: F
Universal Waste: Not reported
Off-Specification: Not reported
LN Address 2: Not reported
Tax Reg #: 278001638
Business Type: Not reported
Mail Name: JM Martinac Shipbuilding Corp
Mailing Address: 401 E 15TH ST
Mailing City,State,Zip: TACOMA, WA 98421-1601
Legal Organization Name: JM Martinac Shipbuilding Corp
Legal Organization Type: Private
Legal Contact: Joseph S Martinac Sr
Legal Address: 401 E 15TH ST
Legal Address 2: Not reported
Legal City,State,Zip: TACOMA, WA 98421-1601
Legal Phone Number: (253)572-4005
Legal Effective Date: 06/26/1996
Land Organization Name: JM Martinac Shipbuilding Corp
Land Organization Type: Private
Land Contact: Not reported
Land Address: 401 E 15TH ST
Land City,State,Zip: TACOMA, WA 98421-1601
Land Phone Number: (253)572-4005
Operator Organization Name: Not reported
Operator Organization Type: Private
Operator: Joseph S Martinac Sr

Map ID
Direction
Distance
Elevation

MAP FINDINGS

Site

Database(s)

EDR ID Number
EPA ID Number

J M MARTINAC SHIPBUILDING CORPORATION (Continued)

U001122318

Operator Address: 401 E 15TH ST
Operator Address 2: Not reported
Operator City,State,Zip: TACOMA, WA 98421-1601
Operator Phone Number: (253)572-4005
Operator Effective Date: 06/26/1996
Site Contact: Joe Marinac Jr
Site Contact Address: 401 E 15TH ST
Contact City,State,Zip: TACOMA, WA 98421-1601
Site Contact Phone Number: 253572-4005
Site Contact Email: jmartinac@martinacship.com
Gen Status Code: SQG
Monthly Generation: F
Batch Generation: F
One Time Generation: F
Transport Own Waste: F
Tranports Other Waste: F
Recycler Onsite: F
Transfer Facility: F
Other Exemption: Not reported
UW Battery Gen: F
Used Oil Transporter: F
Used Oil Transfer Facility: F
Used Oil Processor: F
Used Oil Refiner: F
Used Oil Fuel Marketer Directs Shipments: F
Used Oil Fuel Marketer Meets Specs: F
Site Contact Address 2: Not reported

[Click this hyperlink](#) while viewing on your computer to access
1 additional WA MANIFEST: record(s) in the EDR Site Report.

228 CLEANER PRESSURE WASHING, TACOMA
NNE 1820 E PORTLAND AVE
1/2-1 TACOMA, WA 98421

WA CSCSL S119162454
WA ALLSITES N/A

0.695 mi.
3668 ft.

Relative:
Lower

Actual:
13 ft.

CSCSL:
Name: CLEANER PRESSURE WASHING, TACOMA
Address: 1820 E PORTLAND AVE
City,State,Zip: TACOMA, WA 98421
Facility ID: 23110
Region: Southwest
Lat/Long: 47.25087 / -122.41926
Clean Up Siteid: 13170
Site Status: Awaiting Cleanup
Contaminant Name: Arsenic
Alternate Site Names: Cleaner Pressure Washing Tacoma,Cleaner Pressure Washing,Tacoma
Site Rank: Not reported
Has Institutional Control:Not reported
Past VCP: Not reported
Current VCP: Not reported
Ground Water: Not reported
Surface Water: Not reported
Soil: Suspected
Sediment: Not reported
Air: Not reported
Bedrock: Not reported

Map ID
Direction
Distance
Elevation

MAP FINDINGS

Site

Database(s)

EDR ID Number
EPA ID Number

CLEANER PRESSURE WASHING, TACOMA (Continued)

S119162454

Responsible Unit: Southwest

Name: CLEANER PRESSURE WASHING, TACOMA
Address: 1820 E PORTLAND AVE
City,State,Zip: TACOMA, WA 98421
Facility ID: 23110
Region: Southwest
Lat/Long: 47.25087 / -122.41926
Clean Up Siteid: 13170
Site Status: Awaiting Cleanup
Contaminant Name: Lead
Alternate Site Names: Cleaner Pressure Washing Tacoma,Cleaner Pressure Washing,Tacoma
Site Rank: Not reported
Has Institutional Control:Not reported
Past VCP: Not reported
Current VCP: Not reported
Ground Water: Not reported
Surface Water: Not reported
Soil: Suspected
Sediment: Not reported
Air: Not reported
Bedrock: Not reported
Responsible Unit: Southwest

Name: CLEANER PRESSURE WASHING, TACOMA
Address: 1820 E PORTLAND AVE
City,State,Zip: TACOMA, WA 98421
Facility ID: 23110
Region: Southwest
Lat/Long: 47.25087 / -122.41926
Clean Up Siteid: 13170
Site Status: Awaiting Cleanup
Contaminant Name: Petroleum-Diesel
Alternate Site Names: Cleaner Pressure Washing Tacoma,Cleaner Pressure Washing,Tacoma
Site Rank: Not reported
Has Institutional Control:Not reported
Past VCP: Not reported
Current VCP: Not reported
Ground Water: Not reported
Surface Water: Not reported
Soil: Suspected
Sediment: Not reported
Air: Not reported
Bedrock: Not reported
Responsible Unit: Southwest

Name: CLEANER PRESSURE WASHING, TACOMA
Address: 1820 E PORTLAND AVE
City,State,Zip: TACOMA, WA 98421
Facility ID: 23110
Region: Southwest
Lat/Long: 47.25087 / -122.41926
Clean Up Siteid: 13170
Site Status: Awaiting Cleanup
Contaminant Name: Petroleum-Other
Alternate Site Names: Cleaner Pressure Washing Tacoma,Cleaner Pressure Washing,Tacoma
Site Rank: Not reported

Map ID
Direction
Distance
Elevation

MAP FINDINGS

Site

Database(s)

EDR ID Number
EPA ID Number

CLEANER PRESSURE WASHING, TACOMA (Continued)

S119162454

Has Institutional Control: Not reported
Past VCP: Not reported
Current VCP: Not reported
Ground Water: Not reported
Surface Water: Not reported
Soil: Confirmed Above Cleanup Levels
Sediment: Not reported
Air: Not reported
Bedrock: Not reported
Responsible Unit: Southwest

ALLSITES:

Name: CLEANER PRESSURE WASHING TACOMA
Facility Id: 23110

229
NW
1/2-1
0.748 mi.
3951 ft.

DOCK STREET
1501 E DOCK ST
TACOMA, WA 98401

WA HSL
WA CSCSL
WA LUST
WA UST
WA ALLSITES

U003732877
N/A

Relative:
Lower

HSL:

Name: TACOMA CITY OF 1501 DOCK ST
Address: Not reported
City,State,Zip: TACOMA, WA
edr_fstat: WA
edr_fzip: Not reported
edr_fcnty: PIERCE
edr_zip: Not reported
Facility Type: Hazardous Sites List
Facility Status: Cleanup Started
FSID Number: 12454784
Rank: 3
Region: SW
EDR Link ID: 12454784
Region Decode: SOUTHWEST REGIONAL OFFICE

Actual:
19 ft.

CSCSL:

Name: TACOMA CITY OF 1501 DOCK ST
Address: 1501 E DOCK ST
City,State,Zip: TACOMA, WA 98401
Facility ID: 12454784
Region: Southwest
Lat/Long: 47.24888 / -122.43522
Clean Up Siteid: 7940
Site Status: Cleanup Started
Contaminant Name: Petroleum-Other
Alternate Site Names: DOCK STREET,DOCK STREET UST 529570,Tacoma City Dock St
Site Rank: 3 - Moderate Risk
Has Institutional Control: Not reported
Past VCP: Not reported
Current VCP: Not reported
Ground Water: Not reported
Surface Water: Not reported
Soil: Confirmed Above Cleanup Levels
Sediment: Not reported
Air: Not reported

Map ID
Direction
Distance
Elevation

MAP FINDINGS

Site

Database(s)

EDR ID Number
EPA ID Number

DOCK STREET (Continued)

U003732877

Bedrock: Not reported
Responsible Unit: Southwest

LUST:

Name: TACOMA CITY OF 1501 DOCK ST
Address: 1501 E DOCK ST
City,State,Zip: TACOMA, WA 98401
Facility ID: 12454784
Lust Status Type: LUST - Cleanup Started
Cleanup Site ID: 7940
Cleanup Unit Type: Upland
Process Type: Independent Action
Cleanup Unit Name: DOCK STREET,DOCK STREET UST 529570,Tacoma City Dock St
Response Section: Southwest
Release Date: 08/10/2000
Lust Date: 06/06/2000
Region: Southwest
Lust ID: 5688
UST ID: 529570
Contaminant Name: Petroleum-Other
Ground Water: Not reported
Surface Water: Not reported
Soil: Confirmed Above Cleanup Levels
Sediment: Not reported
Air: Not reported
Bedrock: Not reported
Lat/Long: 47.24888 / -122.43522

UST:

Name: DOCK STREET
Address: 1501 E DOCK ST
City: TACOMA
Zip: 98401
Facility ID: 12454784
Site Id: 529570
UBI: Not reported
Phone Number: Not reported
Decimal Latitude: 47.24888
Decimal Longitude: -122.43522

Tank Name: 1
Tag Number: Not reported
Tank Status: Removed
Tank Status Date: 04/10/2000
Tank Install Date: 01/01/1900
Tank Closure Date: Not reported
Capacity Range: Not reported
Tank Permit Expiration Date: Not reported
Tank Upgrade Date: Not reported
Tank Spill Prevention: Not reported
Tank Overfill Prevention: Not reported
Tank Material: Not reported
Tank Construction: Not reported
Tank Tightness Test: Not reported
Tank Corrosion Protection: Not reported
Tank Manifold: Not reported

Map ID
Direction
Distance
Elevation

MAP FINDINGS

Site

Database(s)

EDR ID Number
EPA ID Number

DOCK STREET (Continued)

U003732877

Tank Release Detection: Not reported
Tank SFC Type: Not reported
Pipe Material: Not reported
Pipe Construction: Not reported
Pipe Primary Release Detection: Not reported
Pipe Second Release Detection: Not reported
Pipe Corrosion Protection: Not reported
Pipe Pumping System: Not reported
Responsible Unit: Southwest
Dispenser/Pump SFC Type: Not reported

ALLSITES:

Name: TACOMA CITY DOCK ST
Facility Id: 12454784

BF230
NW
1/2-1
0.753 mi.
3977 ft.

PRAIRIE LINE TRAIL
1547 PACIFIC AVE
TACOMA, WA 98402

WA CSCSL **S123096272**
WA ALLSITES **N/A**

Site 1 of 2 in cluster BF

Relative:
Higher
Actual:
55 ft.

CSCSL:
Name: PRAIRIE LINE TRAIL
Address: 1547 PACIFIC AVE
City,State,Zip: TACOMA, WA 98402
Facility ID: 82265
Region: Southwest
Lat/Long: 47.24761 / -122.43723
Clean Up Siteid: 14666
Site Status: Awaiting Cleanup
Contaminant Name: Halogenated Solvents
Alternate Site Names: Not reported
Site Rank: Not reported
Has Institutional Control: Not reported
Past VCP: Not reported
Current VCP: Not reported
Ground Water: Not reported
Surface Water: Not reported
Soil: Suspected
Sediment: Not reported
Air: Not reported
Bedrock: Not reported
Responsible Unit: Southwest

Name: PRAIRIE LINE TRAIL
Address: 1547 PACIFIC AVE
City,State,Zip: TACOMA, WA 98402
Facility ID: 82265
Region: Southwest
Lat/Long: 47.24761 / -122.43723
Clean Up Siteid: 14666
Site Status: Awaiting Cleanup
Contaminant Name: Lead
Alternate Site Names: Not reported
Site Rank: Not reported
Has Institutional Control: Not reported
Past VCP: Not reported

Map ID
Direction
Distance
Elevation

MAP FINDINGS

Site

Database(s)

EDR ID Number
EPA ID Number

PRAIRIE LINE TRAIL (Continued)

S123096272

Current VCP: Not reported
Ground Water: Not reported
Surface Water: Not reported
Soil: Confirmed Above Cleanup Levels
Sediment: Not reported
Air: Not reported
Bedrock: Not reported
Responsible Unit: Southwest

Name: PRAIRIE LINE TRAIL
Address: 1547 PACIFIC AVE
City,State,Zip: TACOMA, WA 98402
Facility ID: 82265
Region: Southwest
Lat/Long: 47.24761 / -122.43723
Clean Up Siteid: 14666
Site Status: Awaiting Cleanup
Contaminant Name: Other Halogenated Organics
Alternate Site Names: Not reported
Site Rank: Not reported
Has Institutional Control: Not reported
Past VCP: Not reported
Current VCP: Not reported
Ground Water: Not reported
Surface Water: Not reported
Soil: Below Cleanup Levels
Sediment: Not reported
Air: Not reported
Bedrock: Not reported
Responsible Unit: Southwest

Name: PRAIRIE LINE TRAIL
Address: 1547 PACIFIC AVE
City,State,Zip: TACOMA, WA 98402
Facility ID: 82265
Region: Southwest
Lat/Long: 47.24761 / -122.43723
Clean Up Siteid: 14666
Site Status: Awaiting Cleanup
Contaminant Name: Petroleum-Other
Alternate Site Names: Not reported
Site Rank: Not reported
Has Institutional Control: Not reported
Past VCP: Not reported
Current VCP: Not reported
Ground Water: Not reported
Surface Water: Not reported
Soil: Suspected
Sediment: Not reported
Air: Not reported
Bedrock: Not reported
Responsible Unit: Southwest

Name: PRAIRIE LINE TRAIL
Address: 1547 PACIFIC AVE
City,State,Zip: TACOMA, WA 98402
Facility ID: 82265

Map ID
Direction
Distance
Elevation

MAP FINDINGS

Site

Database(s)

EDR ID Number
EPA ID Number

PRAIRIE LINE TRAIL (Continued)

S123096272

Region: Southwest
Lat/Long: 47.24761 / -122.43723
Clean Up Siteid: 14666
Site Status: Awaiting Cleanup
Contaminant Name: Polycyclic Aromatic Hydrocarbons
Alternate Site Names: Not reported
Site Rank: Not reported
Has Institutional Control: Not reported
Past VCP: Not reported
Current VCP: Not reported
Ground Water: Not reported
Surface Water: Not reported
Soil: Confirmed Above Cleanup Levels
Sediment: Not reported
Air: Not reported
Bedrock: Not reported
Responsible Unit: Southwest

ALLSITES:

Name: PRAIRIE LINE TRAIL
Facility Id: 82265

BF231
NW
1/2-1
0.756 mi.
3990 ft.
PACIFIC QUICKSTOP
1548 PACIFIC AVE
TACOMA, WA 98402
Site 2 of 2 in cluster BF

WA HSL
WA CSCSL
WA LUST
WA UST
WA ALLSITES
U003353183
N/A

Relative:
Higher
Actual:
63 ft.

HSL:
Name: SOUND TRANSIT DEPOT PARTNERSHIP PROPERTY
Address: Not reported
City,State,Zip: TACOMA, WA
edr_fstat: WA
edr_fzip: Not reported
edr_fcnty: PIERCE
edr_zip: Not reported
Facility Type: Hazardous Sites List
Facility Status: Cleanup Started
FSID Number: 74455879
Rank: 2
Region: SW
EDR Link ID: 74455879
Region Decode: SOUTHWEST REGIONAL OFFICE

CSCSL:

Name: SOUND TRANSIT DEPOT PARTNERSHIP PROPERTY
Address: 1548 PACIFIC AVE
City,State,Zip: TACOMA, WA 98402
Facility ID: 74455879
Region: Southwest
Lat/Long: 47.24778 / -122.4375
Clean Up Siteid: 6609
Site Status: Cleanup Started
Contaminant Name: Metals Priority Pollutants
Alternate Site Names: CHEVRON,DEPOT PARTNERSHIP PROPERTY,PACIFIC QUICKSTOP
Site Rank: 2 - Moderate-High Risk
Has Institutional Control: Not reported

Map ID
Direction
Distance
Elevation

MAP FINDINGS

Site

Database(s)

EDR ID Number
EPA ID Number

PACIFIC QUICKSTOP (Continued)

U003353183

Past VCP: True
Current VCP: Not reported
Ground Water: Confirmed Above Cleanup Levels
Surface Water: Not reported
Soil: Confirmed Above Cleanup Levels
Sediment: Not reported
Air: Not reported
Bedrock: Not reported
Responsible Unit: Southwest

Name: SOUND TRANSIT DEPOT PARTNERSHIP PROPERTY
Address: 1548 PACIFIC AVE
City,State,Zip: TACOMA, WA 98402
Facility ID: 74455879
Region: Southwest
Lat/Long: 47.24778 / -122.4375
Clean Up Siteid: 6609
Site Status: Cleanup Started
Contaminant Name: Non-Halogenated Solvents
Alternate Site Names: CHEVRON,DEPOT PARTNERSHIP PROPERTY,PACIFIC QUICKSTOP
Site Rank: 2 - Moderate-High Risk
Has Institutional Control: Not reported
Past VCP: True
Current VCP: Not reported
Ground Water: Confirmed Above Cleanup Levels
Surface Water: Not reported
Soil: Confirmed Above Cleanup Levels
Sediment: Not reported
Air: Not reported
Bedrock: Not reported
Responsible Unit: Southwest

Name: SOUND TRANSIT DEPOT PARTNERSHIP PROPERTY
Address: 1548 PACIFIC AVE
City,State,Zip: TACOMA, WA 98402
Facility ID: 74455879
Region: Southwest
Lat/Long: 47.24778 / -122.4375
Clean Up Siteid: 6609
Site Status: Cleanup Started
Contaminant Name: Petroleum-Other
Alternate Site Names: CHEVRON,DEPOT PARTNERSHIP PROPERTY,PACIFIC QUICKSTOP
Site Rank: 2 - Moderate-High Risk
Has Institutional Control: Not reported
Past VCP: True
Current VCP: Not reported
Ground Water: Confirmed Above Cleanup Levels
Surface Water: Not reported
Soil: Confirmed Above Cleanup Levels
Sediment: Not reported
Air: Not reported
Bedrock: Not reported
Responsible Unit: Southwest

LUST:

Name: SOUND TRANSIT DEPOT PARTNERSHIP PROPERTY
Address: 1548 PACIFIC AVE

Map ID
Direction
Distance
Elevation

MAP FINDINGS

Site

Database(s)

EDR ID Number
EPA ID Number

PACIFIC QUICKSTOP (Continued)

U003353183

City,State,Zip: TACOMA, WA 98402
Facility ID: 74455879
Lust Status Type: LUST - Cleanup Started
Cleanup Site ID: 6609
Cleanup Unit Type: Upland
Process Type: Independent Action
Cleanup Unit Name: CHEVRON,DEPOT PARTNERSHIP PROPERTY,PACIFIC QUICKSTOP
Response Section: Southwest
Release Date: 03/19/1990
Lust Date: 03/19/1990
Region: Southwest
Lust ID: 259
UST ID: 11157
Contaminant Name: Metals Priority Pollutants
Ground Water: Confirmed Above Cleanup Levels
Surface Water: Not reported
Soil: Confirmed Above Cleanup Levels
Sediment: Not reported
Air: Not reported
Bedrock: Not reported
Lat/Long: 47.24778 / -122.4375

Name: SOUND TRANSIT DEPOT PARTNERSHIP PROPERTY
Address: 1548 PACIFIC AVE
City,State,Zip: TACOMA, WA 98402
Facility ID: 74455879
Lust Status Type: LUST - Cleanup Started
Cleanup Site ID: 6609
Cleanup Unit Type: Upland
Process Type: Independent Action
Cleanup Unit Name: CHEVRON,DEPOT PARTNERSHIP PROPERTY,PACIFIC QUICKSTOP
Response Section: Southwest
Release Date: 03/19/1990
Lust Date: 03/19/1990
Region: Southwest
Lust ID: 259
UST ID: 11157
Contaminant Name: Petroleum-Other
Ground Water: Confirmed Above Cleanup Levels
Surface Water: Not reported
Soil: Confirmed Above Cleanup Levels
Sediment: Not reported
Air: Not reported
Bedrock: Not reported
Lat/Long: 47.24778 / -122.4375

Name: SOUND TRANSIT DEPOT PARTNERSHIP PROPERTY
Address: 1548 PACIFIC AVE
City,State,Zip: TACOMA, WA 98402
Facility ID: 74455879
Lust Status Type: LUST - Cleanup Started
Cleanup Site ID: 6609
Cleanup Unit Type: Upland
Process Type: Independent Action
Cleanup Unit Name: CHEVRON,DEPOT PARTNERSHIP PROPERTY,PACIFIC QUICKSTOP
Response Section: Southwest
Release Date: 03/19/1990

Map ID
Direction
Distance
Elevation

MAP FINDINGS

Site

Database(s)

EDR ID Number
EPA ID Number

PACIFIC QUICKSTOP (Continued)

U003353183

Lust Date: 03/19/1990
Region: Southwest
Lust ID: 259
UST ID: 11157
Contaminant Name: Non-Halogenated Solvents
Ground Water: Confirmed Above Cleanup Levels
Surface Water: Not reported
Soil: Confirmed Above Cleanup Levels
Sediment: Not reported
Air: Not reported
Bedrock: Not reported
Lat/Long: 47.24778 / -122.4375

UST:

Name: PACIFIC QUICKSTOP
Address: 1548 PACIFIC AVE
City: TACOMA
Zip: 98402
Facility ID: 74455879
Site Id: 11157
UBI: Not reported
Phone Number: Not reported
Decimal Latitude: 47.24778
Decimal Longitude: -122.4375

Tank Name: 1-GAS
Tag Number: A4525
Tank Status: Removed
Tank Status Date: 08/06/1996
Tank Install Date: 12/31/1964
Tank Closure Date: Not reported
Capacity Range: Not reported
Tank Permit Expiration Date: Not reported
Tank Upgrade Date: Not reported
Tank Spill Prevention: Not reported
Tank Overfill Prevention: Not reported
Tank Material: Not reported
Tank Construction: Not reported
Tank Tightness Test: Not reported
Tank Corrosion Protection: Not reported
Tank Manifold: Not reported
Tank Release Detection: Not reported
Tank SFC Type: Not reported
Pipe Material: Not reported
Pipe Construction: Not reported
Pipe Primary Release Detection: Not reported
Pipe Second Release Detection: Not reported
Pipe Corrosion Protection: Not reported
Pipe Pumping System: Not reported
Responsible Unit: Southwest
Dispenser/Pump SFC Type: Not reported

Name: PACIFIC QUICKSTOP
Address: 1548 PACIFIC AVE
City: TACOMA
Zip: 98402

Map ID
Direction
Distance
Elevation

MAP FINDINGS

Site

Database(s)

EDR ID Number
EPA ID Number

PACIFIC QUICKSTOP (Continued)

U003353183

Tank Name: 2-GAS
Tag Number: A4525
Tank Status: Removed
Tank Status Date: 08/06/1996
Tank Install Date: 12/31/1964
Tank Closure Date: Not reported
Capacity Range: Not reported
Tank Permit Expiration Date: Not reported
Tank Upgrade Date: Not reported
Tank Spill Prevention: Not reported
Tank Overfill Prevention: Not reported
Tank Material: Not reported
Tank Construction: Not reported
Tank Tightness Test: Not reported
Tank Corrosion Protection: Not reported
Tank Manifold: Not reported
Tank Release Detection: Not reported
Tank SFC Type: Not reported
Pipe Material: Not reported
Pipe Construction: Not reported
Pipe Primary Release Detection: Not reported
Pipe Second Release Detection: Not reported
Pipe Corrosion Protection: Not reported
Pipe Pumping System: Not reported
Responsible Unit: Southwest
Dispenser/Pump SFC Type: Not reported

Name: PACIFIC QUICKSTOP
Address: 1548 PACIFIC AVE
City: TACOMA
Zip: 98402

Tank Name: 3-GAS
Tag Number: A4525
Tank Status: Removed
Tank Status Date: 08/06/1996
Tank Install Date: 12/31/1964
Tank Closure Date: Not reported
Capacity Range: Not reported
Tank Permit Expiration Date: Not reported
Tank Upgrade Date: Not reported
Tank Spill Prevention: Not reported
Tank Overfill Prevention: Not reported
Tank Material: Not reported
Tank Construction: Not reported
Tank Tightness Test: Not reported
Tank Corrosion Protection: Not reported
Tank Manifold: Not reported
Tank Release Detection: Not reported
Tank SFC Type: Not reported
Pipe Material: Not reported
Pipe Construction: Not reported
Pipe Primary Release Detection: Not reported
Pipe Second Release Detection: Not reported
Pipe Corrosion Protection: Not reported
Pipe Pumping System: Not reported
Responsible Unit: Southwest

Map ID
Direction
Distance
Elevation

MAP FINDINGS

Site

Database(s)

EDR ID Number
EPA ID Number

PACIFIC QUICKSTOP (Continued)

U003353183

Dispencer/Pump SFC Type: Not reported

Name: PACIFIC QUICKSTOP
Address: 1548 PACIFIC AVE
City: TACOMA
Zip: 98402

Tank Name: 4-WASTE OIL
Tag Number: A4525
Tank Status: Removed
Tank Status Date: 08/06/1996
Tank Install Date: 12/31/1964
Tank Closure Date: Not reported
Capacity Range: 111 TO 1,100 Gallons
Tank Permit Expiration Date: Not reported
Tank Upgrade Date: 01/01/2000
Tank Spill Prevention: Not reported
Tank Overfill Prevention: Not reported
Tank Material: Not reported
Tank Construction: Not reported
Tank Tightness Test: Not reported
Tank Corrosion Protection: Not reported
Tank Manifold: Not reported
Tank Release Detection: Not reported
Tank SFC Type: Not reported
Pipe Material: Not reported
Pipe Construction: Not reported
Pipe Primary Release Detection: Not reported
Pipe Second Release Detection: Not reported
Pipe Corrosion Protection: Not reported
Pipe Pumping System: Not reported
Responsible Unit: Southwest
Dispencer/Pump SFC Type: Not reported

Name: PACIFIC QUICKSTOP
Address: 1548 PACIFIC AVE
City: TACOMA
Zip: 98402

Tank Name: 5
Tag Number: A4525
Tank Status: Removed
Tank Status Date: 08/06/1996
Tank Install Date: 05/01/1980
Tank Closure Date: Not reported
Capacity Range: 10,000 to 19,999 Gallons
Tank Permit Expiration Date: Not reported
Tank Upgrade Date: 09/30/1995
Tank Spill Prevention: Spill Bucket/Spill Box
Tank Overfill Prevention: Overfill Alarm
Tank Material: Dielectric Coated Steel
Tank Construction: Single Wall Tank
Tank Tightness Test: Annual
Tank Corrosion Protection: Sacrificial Anode
Tank Manifold: Not reported
Tank Release Detection: Manual Inventory Control (daily)
Tank SFC Type: Not reported

Map ID
Direction
Distance
Elevation

MAP FINDINGS

Site

Database(s)

EDR ID Number
EPA ID Number

PACIFIC QUICKSTOP (Continued)

U003353183

Pipe Material: Fiberglass
Pipe Construction: Single Wall Pipe
Pipe Primary Release Detection: Automatic Line Leak Detector (ALLD)
Pipe Second Release Detection: Not reported
Pipe Corrosion Protection: Corrosion Resistant
Pipe Pumping System: Gravity Delivery System (No Pump)
Responsible Unit: Southwest
Dispenser/Pump SFC Type: Not reported

Name: PACIFIC QUICKSTOP
Address: 1548 PACIFIC AVE
City: TACOMA
Zip: 98402

Tank Name: 6
Tag Number: A4525
Tank Status: Removed
Tank Status Date: 08/06/1996
Tank Install Date: 05/05/1990
Tank Closure Date: Not reported
Capacity Range: 10,000 to 19,999 Gallons
Tank Permit Expiration Date: Not reported
Tank Upgrade Date: 09/30/1995
Tank Spill Prevention: Spill Bucket/Spill Box
Tank Overfill Prevention: Overfill Alarm
Tank Material: Dielectric Coated Steel
Tank Construction: Single Wall Tank
Tank Tightness Test: Annual
Tank Corrosion Protection: Sacrificial Anode
Tank Manifold: Not reported
Tank Release Detection: Manual Inventory Control (daily)
Tank SFC Type: Not reported
Pipe Material: Fiberglass
Pipe Construction: Single Wall Pipe
Pipe Primary Release Detection: Automatic Line Leak Detector (ALLD)
Pipe Second Release Detection: Not reported
Pipe Corrosion Protection: Corrosion Resistant
Pipe Pumping System: Gravity Delivery System (No Pump)
Responsible Unit: Southwest
Dispenser/Pump SFC Type: Not reported

Name: PACIFIC QUICKSTOP
Address: 1548 PACIFIC AVE
City: TACOMA
Zip: 98402

Tank Name: 7
Tag Number: A4525
Tank Status: Removed
Tank Status Date: 08/06/1996
Tank Install Date: 05/05/1990
Tank Closure Date: Not reported
Capacity Range: 111 TO 1,100 Gallons
Tank Permit Expiration Date: Not reported
Tank Upgrade Date: 09/30/1995
Tank Spill Prevention: Spill Bucket/Spill Box
Tank Overfill Prevention: Overfill Alarm

Map ID
Direction
Distance
Elevation

MAP FINDINGS

Site

Database(s)

EDR ID Number
EPA ID Number

PACIFIC QUICKSTOP (Continued)

U003353183

Tank Material: Dielectric Coated Steel
Tank Construction: Single Wall Tank
Tank Tightness Test: Annual
Tank Corrosion Protection: Sacrificial Anode
Tank Manifold: Not reported
Tank Release Detection: Manual Inventory Control (daily)
Tank SFC Type: Not reported
Pipe Material: Fiberglass
Pipe Construction: Single Wall Pipe
Pipe Primary Release Detection: Automatic Line Leak Detector (ALLD)
Pipe Second Release Detection: Not reported
Pipe Corrosion Protection: Corrosion Resistant
Pipe Pumping System: Gravity Delivery System (No Pump)
Responsible Unit: Southwest
Dispencer/Pump SFC Type: Not reported

ALLSITES:

Name: SOUND TRANSIT DEPOT PARTNERSHIP PROPERTY
Facility Id: 74455879

232
North
1/2-1
0.773 mi.
4082 ft.

UNION PACIFIC RAILROAD ST PAUL AVE
1228 ST PAUL AVE
TACOMA, WA 98421

WA CSCSL **S123096460**
WA ALLSITES **N/A**

Relative:
Lower
Actual:
11 ft.

CSCSL:
Name: UNION PACIFIC RAILROAD ST PAUL AVE
Address: 1228 ST PAUL AVE
City,State,Zip: TACOMA, WA 98421
Facility ID: 53785
Region: Southwest
Lat/Long: 47.25297 / -122.4245
Clean Up Siteid: 14661
Site Status: Cleanup Started
Contaminant Name: Lead
Alternate Site Names: Not reported
Site Rank: Not reported
Has Institutional Control: Not reported
Past VCP: Not reported
Current VCP: Not reported
Ground Water: Not reported
Surface Water: Not reported
Soil: Suspected
Sediment: Not reported
Air: Not reported
Bedrock: Not reported
Responsible Unit: Southwest

Name: UNION PACIFIC RAILROAD ST PAUL AVE
Address: 1228 ST PAUL AVE
City,State,Zip: TACOMA, WA 98421
Facility ID: 53785
Region: Southwest
Lat/Long: 47.25297 / -122.4245
Clean Up Siteid: 14661
Site Status: Cleanup Started

Map ID
Direction
Distance
Elevation

MAP FINDINGS

Site

Database(s)

EDR ID Number
EPA ID Number

UNION PACIFIC RAILROAD ST PAUL AVE (Continued)

S123096460

Contaminant Name: Non-Halogenated Solvents
Alternate Site Names: Not reported
Site Rank: Not reported
Has Institutional Control: Not reported
Past VCP: Not reported
Current VCP: Not reported
Ground Water: Not reported
Surface Water: Not reported
Soil: Suspected
Sediment: Not reported
Air: Not reported
Bedrock: Not reported
Responsible Unit: Southwest

Name: UNION PACIFIC RAILROAD ST PAUL AVE
Address: 1228 ST PAUL AVE
City,State,Zip: TACOMA, WA 98421
Facility ID: 53785
Region: Southwest
Lat/Long: 47.25297 / -122.4245
Clean Up Siteid: 14661
Site Status: Cleanup Started
Contaminant Name: Petroleum-Diesel
Alternate Site Names: Not reported
Site Rank: Not reported
Has Institutional Control: Not reported
Past VCP: Not reported
Current VCP: Not reported
Ground Water: Not reported
Surface Water: Not reported
Soil: Suspected
Sediment: Not reported
Air: Not reported
Bedrock: Not reported
Responsible Unit: Southwest

Name: UNION PACIFIC RAILROAD ST PAUL AVE
Address: 1228 ST PAUL AVE
City,State,Zip: TACOMA, WA 98421
Facility ID: 53785
Region: Southwest
Lat/Long: 47.25297 / -122.4245
Clean Up Siteid: 14661
Site Status: Cleanup Started
Contaminant Name: Petroleum-Other
Alternate Site Names: Not reported
Site Rank: Not reported
Has Institutional Control: Not reported
Past VCP: Not reported
Current VCP: Not reported
Ground Water: Not reported
Surface Water: Not reported
Soil: Suspected
Sediment: Not reported
Air: Not reported
Bedrock: Not reported
Responsible Unit: Southwest

Map ID
Direction
Distance
Elevation

MAP FINDINGS

Site

Database(s)

EDR ID Number
EPA ID Number

UNION PACIFIC RAILROAD ST PAUL AVE (Continued)

S123096460

Name: UNION PACIFIC RAILROAD ST PAUL AVE
Address: 1228 ST PAUL AVE
City,State,Zip: TACOMA, WA 98421
Facility ID: 53785
Region: Southwest
Lat/Long: 47.25297 / -122.4245
Clean Up Siteid: 14661
Site Status: Cleanup Started
Contaminant Name: Polycyclic Aromatic Hydrocarbons
Alternate Site Names: Not reported
Site Rank: Not reported
Has Institutional Control: Not reported
Past VCP: Not reported
Current VCP: Not reported
Ground Water: Not reported
Surface Water: Not reported
Soil: Suspected
Sediment: Not reported
Air: Not reported
Bedrock: Not reported
Responsible Unit: Southwest

ALLSITES:

Name: UNION PACIFIC RAILROAD ST PAUL AVE
Facility Id: 53785

233
East
1/2-1
0.776 mi.
4098 ft.

BNSF RAILROAD ROW MP 38.5
38.5 MILEPOST
TACOMA, WA 98421

WA CSCSL S111769681
WA ALLSITES N/A

Relative:
Lower

Actual:
15 ft.

CSCSL:
Name: BNSF RAILROAD ROW MP 38.5
Address: 38.5 MILEPOST
City,State,Zip: TACOMA, WA 98421
Facility ID: 16491
Region: Southwest
Lat/Long: 47.241861111111 / -122.4065833333
Clean Up Siteid: 11779
Site Status: Awaiting Cleanup
Contaminant Name: Non-Halogenated Solvents
Alternate Site Names: Not reported
Site Rank: Not reported
Has Institutional Control: Not reported
Past VCP: Not reported
Current VCP: Not reported
Ground Water: Suspected
Surface Water: Suspected
Soil: Confirmed Above Cleanup Levels
Sediment: Not reported
Air: Not reported
Bedrock: Not reported
Responsible Unit: Southwest

Name: BNSF RAILROAD ROW MP 38.5
Address: 38.5 MILEPOST

Map ID
Direction
Distance
Elevation

MAP FINDINGS

Site

Database(s)

EDR ID Number
EPA ID Number

BNSF RAILROAD ROW MP 38.5 (Continued)

S111769681

City,State,Zip: TACOMA, WA 98421
Facility ID: 16491
Region: Southwest
Lat/Long: 47.241861111111 / -122.4065833333
Clean Up Siteid: 11779
Site Status: Awaiting Cleanup
Contaminant Name: Petroleum-Other
Alternate Site Names: Not reported
Site Rank: Not reported
Has Institutional Control: Not reported
Past VCP: Not reported
Current VCP: Not reported
Ground Water: Not reported
Surface Water: Not reported
Soil: Confirmed Above Cleanup Levels
Sediment: Not reported
Air: Not reported
Bedrock: Not reported
Responsible Unit: Southwest

ALLSITES:

Name: BNSF RAILROAD ROW MP 38.5
Facility Id: 16491

234
SSE
1/2-1
0.798 mi.
4214 ft.

TACOMA CHRISTIAN CENTER
3523 MCKINLEY AVE
TACOMA, WA 98404

WA CSCSL
WA ALLSITES
WA ASBESTOS

S118955371
N/A

Relative:
Higher

CSCSL:
Name: TACOMA CHRISTIAN CENTER
Address: 3523 MCKINLEY AVE
City,State,Zip: TACOMA, WA 98404
Facility ID: 24192
Region: Southwest
Lat/Long: 47.229515 / -122.42042
Clean Up Siteid: 13145
Site Status: Awaiting Cleanup
Contaminant Name: Petroleum-Other
Alternate Site Names: Not reported
Site Rank: Not reported
Has Institutional Control: Not reported
Past VCP: Not reported
Current VCP: Not reported
Ground Water: Not reported
Surface Water: Not reported
Soil: Suspected
Sediment: Not reported
Air: Not reported
Bedrock: Not reported
Responsible Unit: Southwest

Actual:
298 ft.

ALLSITES:

Name: TACOMA CHRISTIAN CENTER
Facility Id: 24192

Map ID
Direction
Distance
Elevation

MAP FINDINGS

Site

Database(s)

EDR ID Number
EPA ID Number

TACOMA CHRISTIAN CENTER (Continued)

S118955371

ASBESTOS:

Name:	Not reported
Address:	3523 MCKINLEY AVE UPSTAIRS KITCHEN, DOWNSTAIRS PASTOR'S OFFICE
City,State,Zip:	TACOMA, WA 98404
Facility Type:	Church
Parent ID:	93160
Form ID:	93231##1210Therm864814
Notice Date:	11/17/2014
Start Date:	11/15/2014
Completion Date:	11/17/2014
Initial:	Not reported
Amended:	1
On Hold:	Not reported
Off Hold:	1
Emergency:	Not reported
Site Hours Start:	8am
Site Hours End:	4pm
Sunday:	1
Monday:	1
Tuesday:	Not reported
Wednesday:	Not reported
Thursday:	Not reported
Friday:	Not reported
Saturday:	1
Contractor ID:	Not reported
Phone:	253-984-1818
Job Site CAS:	Vlado Lazarov
Project Form Email:	debif@ttnw-inc.com
Property Owner Name:	Tacoma Christian Center
Property Owner Agent:	Erik Fanshier, Restorx of Washington
Property Owner Company:	Thermatech Northwest Inc (ABCN00001210)
Property Owner Address:	3523 McKinley Ave
Property Owner City:	Tacoma
Property Owner State:	WA
Property Owner Zip4:	98404
Property Owner Phone:	253-272-6079
Job Site Room:	Upstairs kitchen, downstairs pastor's office
Facility Age:	1952
Facility Size:	4408 SF
Facility Remodel:	Not reported
Facility Demo:	Not reported
Facility Repair:	1
Facility Maint:	Not reported
Removed:	1
Encapsulated:	Not reported
Quantity Sq Ft:	590
Fireproofing:	Not reported
Popcorn Ceiling:	Not reported
CAB:	Not reported
Sheet Vinyl:	Not reported
Asbestos Paper:	Not reported
Boiler Insulation:	Not reported
Duct Paper:	Not reported
VAT:	Not reported
Roofing:	Not reported
Sq Ft Other:	1
Sq Ft Other Text:	wallboard, sheetrock

Map ID
Direction
Distance
Elevation

MAP FINDINGS

Site

Database(s)

EDR ID Number
EPA ID Number

TACOMA CHRISTIAN CENTER (Continued)

S118955371

Quantity Lin Ft:	Not reported
Mag Pipe Insulation:	Not reported
Air Cell Pipe Insulation:	Not reported
Ducting Insulation:	Not reported
Cement Asbestos Pipe:	Not reported
Mudded Pipe Insulation:	Not reported
Duct Tape:	Not reported
Lin Ft Other1:	Not reported
Lin Ft Other1 Text:	Not reported
Lin Ft Other2:	Not reported
Lin Ft Other2 Text:	Not reported
Indoors:	1
Outdoors:	Not reported
Neg Pres Enclosure:	1
Glove Bag:	Not reported
Mini Enclosure:	Not reported
Critical Barriers:	1
Wrap And Cut:	Not reported
Wet Methods:	1
HEPA Vacuum:	1
MANUALMETHODS :	1
Other CM1:	Not reported
Other CM1 Text:	Not reported
Other CM2:	Not reported
Other CM2 Text:	Not reported
Half Mask APR:	Not reported
Full Face APR:	Not reported
PAPR:	Not reported
Type C Continuous:	Not reported
Type C Pressure:	1
Other Resp Pro:	Not reported
Other Resp Pro Text:	Not reported
Comments:	off hold and completed as of Monday 11-17-14 at 330pm
Date Time Submitted:	2014-11-17 15:29:35
Submitter IP Address:	75.151.101.37
Region:	3
UBI:	601725020
Notice type:	Initial
Project Type:	Other Square Footage
Supervisor:	Vlado Lazarov ()
Supervisor Phone:	Not reported
Certificate Status:	ACTIVE
Name:	Not reported
Address:	3523 MCKINLEY AVE UPSTAIRS KITCHEN, DOWNSTAIRS PASTOR'S OFFICE
City,State,Zip:	TACOMA, WA 98404
Facility Type:	Church
Parent ID:	0
Form ID:	93160##1210Therm500509
Notice Date:	11/14/2014
Start Date:	11/15/2014
Completion Date:	11/21/2014
Initial:	1
Amended:	Not reported
On Hold:	Not reported
Off Hold:	Not reported
Emergency:	1

Map ID
Direction
Distance
Elevation

MAP FINDINGS

Site

Database(s)

EDR ID Number
EPA ID Number

TACOMA CHRISTIAN CENTER (Continued)

S118955371

Site Hours Start:	8am
Site Hours End:	4pm
Sunday:	1
Monday:	1
Tuesday:	1
Wednesday:	1
Thursday:	1
Friday:	1
Saturday:	1
Contractor ID:	Not reported
Phone:	253-984-1818
Job Site CAS:	Vlado Lazarov
Project Form Email:	debif@ttnw-inc.com
Property Owner Name:	Tacoma Christian Center
Property Owner Agent:	Erik Fanshier, Restorx of Washington
Property Owner Company:	Thermatech Northwest Inc (ABCN00001210)
Property Owner Address:	3523 McKinley Ave
Property Owner City:	Tacoma
Property Owner State:	WA
Property Owner Zip4:	98404
Property Owner Phone:	253-272-6079
Job Site Room:	Upstairs kitchen, downstairs pastor's office
Facility Age:	1952
Facility Size:	4408 SF
Facility Remodel:	Not reported
Facility Demo:	Not reported
Facility Repair:	1
Facility Maint:	Not reported
Removed:	1
Encapsulated:	Not reported
Quantity Sq Ft:	590
Fireproofing:	Not reported
Popcorn Ceiling:	Not reported
CAB:	Not reported
Sheet Vinyl:	Not reported
Asbestos Paper:	Not reported
Boiler Insulation:	Not reported
Duct Paper:	Not reported
VAT:	Not reported
Roofing:	Not reported
Sq Ft Other:	1
Sq Ft Other Text:	wallboard, sheetrock
Quantity Lin Ft:	Not reported
Mag Pipe Insulation:	Not reported
Air Cell Pipe Insulation:	Not reported
Ducting Insulation:	Not reported
Cement Asbestos Pipe:	Not reported
Mudded Pipe Insulation:	Not reported
Duct Tape:	Not reported
Lin Ft Other1:	Not reported
Lin Ft Other1 Text:	Not reported
Lin Ft Other2:	Not reported
Lin Ft Other2 Text:	Not reported
Indoors:	1
Outdoors:	Not reported
Neg Pres Enclosure:	1
Glove Bag:	Not reported

Map ID
Direction
Distance
Elevation

MAP FINDINGS

Site

Database(s)

EDR ID Number
EPA ID Number

TACOMA CHRISTIAN CENTER (Continued)

S118955371

Mini Enclosure:	Not reported
Critical Barriers:	1
Wrap And Cut:	Not reported
Wet Methods:	1
HEPA Vacuum:	1
MANUALMETHODS :	1
Other CM1:	Not reported
Other CM1 Text:	Not reported
Other CM2:	Not reported
Other CM2 Text:	Not reported
Half Mask APR:	Not reported
Full Face APR:	Not reported
PAPR:	Not reported
Type C Continuous:	Not reported
Type C Pressure:	1
Other Resp Pro:	Not reported
Other Resp Pro Text:	Not reported
Comments:	10-day waiver granted by Ed Guy, Reg 3. Fire damage. Thank you.
Date Time Submitted:	2014-11-14 14:39:46
Submitter IP Address:	75.151.101.37
Region:	3
UBI:	601725020
Notice type:	Initial
Project Type:	Other Square Footage
Supervisor:	Vlado Lazarov ()
Supervisor Phone:	Not reported
Certificate Status:	ACTIVE
Name:	Not reported
Address:	3523 MCKINLEY AVE UPSTAIRS KITCHEN, DOWNSTAIRS PASTOR'S OFFICE
City,State,Zip:	TACOMA, WA 98404
Facility Type:	Church
Parent ID:	93160
Form ID:	93202##1210Therm837815
Notice Date:	11/17/2014
Start Date:	11/15/2014
Completion Date:	11/21/2014
Initial:	Not reported
Amended:	1
On Hold:	1
Off Hold:	Not reported
Emergency:	Not reported
Site Hours Start:	8am
Site Hours End:	4pm
Sunday:	1
Monday:	1
Tuesday:	1
Wednesday:	1
Thursday:	1
Friday:	1
Saturday:	1
Contractor ID:	Not reported
Phone:	253-984-1818
Job Site CAS:	Vlado Lazarov
Project Form Email:	debif@ttnw-inc.com
Property Owner Name:	Tacoma Christian Center
Property Owner Agent:	Erik Fanshier, Restorx of Washington

Map ID
Direction
Distance
Elevation

MAP FINDINGS

Site

Database(s)

EDR ID Number
EPA ID Number

TACOMA CHRISTIAN CENTER (Continued)

S118955371

Property Owner Company:	Thermatech Northwest Inc (ABCN00001210)
Property Owner Address:	3523 McKinley Ave
Property Owner City:	Tacoma
Property Owner State:	WA
Property Owner Zip4:	98404
Property Owner Phone:	253-272-6079
Job Site Room:	Upstairs kitchen, downstairs pastor's office
Facility Age:	1952
Facility Size:	4408 SF
Facility Remodel:	Not reported
Facility Demo:	Not reported
Facility Repair:	1
Facility Maint:	Not reported
Removed:	1
Encapsulated:	Not reported
Quantity Sq Ft:	590
Fireproofing:	Not reported
Popcorn Ceiling:	Not reported
CAB:	Not reported
Sheet Vinyl:	Not reported
Asbestos Paper:	Not reported
Boiler Insulation:	Not reported
Duct Paper:	Not reported
VAT:	Not reported
Roofing:	Not reported
Sq Ft Other:	1
Sq Ft Other Text:	wallboard, sheetrock
Quantity Lin Ft:	Not reported
Mag Pipe Insulation:	Not reported
Air Cell Pipe Insulation:	Not reported
Ducting Insulation:	Not reported
Cement Asbestos Pipe:	Not reported
Mudded Pipe Insulation:	Not reported
Duct Tape:	Not reported
Lin Ft Other1:	Not reported
Lin Ft Other1 Text:	Not reported
Lin Ft Other2:	Not reported
Lin Ft Other2 Text:	Not reported
Indoors:	1
Outdoors:	Not reported
Neg Pres Enclosure:	1
Glove Bag:	Not reported
Mini Enclosure:	Not reported
Critical Barriers:	1
Wrap And Cut:	Not reported
Wet Methods:	1
HEPA Vacuum:	1
MANUALMETHODS :	1
Other CM1:	Not reported
Other CM1 Text:	Not reported
Other CM2:	Not reported
Other CM2 Text:	Not reported
Half Mask APR:	Not reported
Full Face APR:	Not reported
PAPR:	Not reported
Type C Continuous:	Not reported
Type C Pressure:	1

Map ID
Direction
Distance
Elevation

MAP FINDINGS

Site

Database(s)

EDR ID Number
EPA ID Number

TACOMA CHRISTIAN CENTER (Continued)

S118955371

Other Resp Pro: Not reported
Other Resp Pro Text: Not reported
Comments: On Hold 11-17-14
Date Time Submitted: 2014-11-17 09:13:49
Submitter IP Address: 75.151.101.37
Region: 3
UBI: 601725020
Notice type: Initial
Project Type: Other Square Footage
Supervisor: Vlado Lazarov ()
Supervisor Phone: Not reported
Certificate Status: ACTIVE

235
West
1/2-1
0.807 mi.
4259 ft.

ROMAN MEAL COMPANY
2101 SO TACOMA WAY PO BOX 11126
TACOMA, WA 98411

WA CSCSL **U003354456**
WA UST **N/A**
WA ALLSITES

Relative:
Higher
Actual:
207 ft.

CSCSL:
Name: NALLEY VALLEY SELF STORAGE INC
Address: 2101 TACOMA WAY S
City,State,Zip: TACOMA, WA 98411
Facility ID: 9985951
Region: Southwest
Lat/Long: 47.2324229094 / -122.464657009
Clean Up Siteid: 14707
Site Status: Awaiting Cleanup
Contaminant Name: Arsenic
Alternate Site Names: ROMAN MEAL COMPANY
Site Rank: Not reported
Has Institutional Control: Not reported
Past VCP: Not reported
Current VCP: Not reported
Ground Water: Suspected
Surface Water: Not reported
Soil: Confirmed Above Cleanup Levels
Sediment: Not reported
Air: Not reported
Bedrock: Not reported
Responsible Unit: Southwest

Name: NALLEY VALLEY SELF STORAGE INC
Address: 2101 TACOMA WAY S
City,State,Zip: TACOMA, WA 98411
Facility ID: 9985951
Region: Southwest
Lat/Long: 47.2324229094 / -122.464657009
Clean Up Siteid: 14707
Site Status: Awaiting Cleanup
Contaminant Name: Lead
Alternate Site Names: ROMAN MEAL COMPANY
Site Rank: Not reported
Has Institutional Control: Not reported
Past VCP: Not reported
Current VCP: Not reported
Ground Water: Suspected
Surface Water: Not reported

Map ID
Direction
Distance
Elevation

MAP FINDINGS

Site

Database(s)

EDR ID Number
EPA ID Number

ROMAN MEAL COMPANY (Continued)

U003354456

Soil: Below Cleanup Levels
Sediment: Not reported
Air: Not reported
Bedrock: Not reported
Responsible Unit: Southwest

Name: NALLEY VALLEY SELF STORAGE INC
Address: 2101 TACOMA WAY S
City,State,Zip: TACOMA, WA 98411
Facility ID: 9985951
Region: Southwest
Lat/Long: 47.2324229094 / -122.464657009
Clean Up Siteid: 14707
Site Status: Awaiting Cleanup
Contaminant Name: Metals - Other
Alternate Site Names: ROMAN MEAL COMPANY
Site Rank: Not reported
Has Institutional Control: Not reported
Past VCP: Not reported
Current VCP: Not reported
Ground Water: Suspected
Surface Water: Not reported
Soil: Below Cleanup Levels
Sediment: Not reported
Air: Not reported
Bedrock: Not reported
Responsible Unit: Southwest

Name: NALLEY VALLEY SELF STORAGE INC
Address: 2101 TACOMA WAY S
City,State,Zip: TACOMA, WA 98411
Facility ID: 9985951
Region: Southwest
Lat/Long: 47.2324229094 / -122.464657009
Clean Up Siteid: 14707
Site Status: Awaiting Cleanup
Contaminant Name: Petroleum-Diesel
Alternate Site Names: ROMAN MEAL COMPANY
Site Rank: Not reported
Has Institutional Control: Not reported
Past VCP: Not reported
Current VCP: Not reported
Ground Water: Suspected
Surface Water: Not reported
Soil: Confirmed Above Cleanup Levels
Sediment: Not reported
Air: Not reported
Bedrock: Not reported
Responsible Unit: Southwest

Name: NALLEY VALLEY SELF STORAGE INC
Address: 2101 TACOMA WAY S
City,State,Zip: TACOMA, WA 98411
Facility ID: 9985951
Region: Southwest
Lat/Long: 47.2324229094 / -122.464657009
Clean Up Siteid: 14707

Map ID
Direction
Distance
Elevation

MAP FINDINGS

Site

Database(s)

EDR ID Number
EPA ID Number

ROMAN MEAL COMPANY (Continued)

U003354456

Site Status: Awaiting Cleanup
Contaminant Name: Petroleum-Other
Alternate Site Names: ROMAN MEAL COMPANY
Site Rank: Not reported
Has Institutional Control: Not reported
Past VCP: Not reported
Current VCP: Not reported
Ground Water: Suspected
Surface Water: Not reported
Soil: Confirmed Above Cleanup Levels
Sediment: Not reported
Air: Not reported
Bedrock: Not reported
Responsible Unit: Southwest

UST:

Name: ROMAN MEAL COMPANY
Address: 2101 SO TACOMA WAY PO BOX 11126
City: TACOMA
Zip: 98411
Facility ID: 9985951
Site Id: 424
UBI: Not reported
Phone Number: Not reported
Decimal Latitude: 47.2324229094
Decimal Longitude: -122.464657009

Tank Name: 1
Tag Number: Not reported
Tank Status: Removed
Tank Status Date: 08/06/1996
Tank Install Date: 12/31/1964
Tank Closure Date: Not reported
Capacity Range: Not reported
Tank Permit Expiration Date: Not reported
Tank Upgrade Date: Not reported
Tank Spill Prevention: Not reported
Tank Overfill Prevention: Not reported
Tank Material: Steel
Tank Construction: Not reported
Tank Tightness Test: Not reported
Tank Corrosion Protection: Not reported
Tank Manifold: Not reported
Tank Release Detection: Not reported
Tank SFC Type: Not reported
Pipe Material: Not reported
Pipe Construction: Not reported
Pipe Primary Release Detection: Not reported
Pipe Second Release Detection: Not reported
Pipe Corrosion Protection: Not reported
Pipe Pumping System: Not reported
Responsible Unit: Southwest
Dispenser/Pump SFC Type: Not reported

Name: ROMAN MEAL COMPANY
Address: 2101 SO TACOMA WAY PO BOX 11126
City: TACOMA

Map ID
Direction
Distance
Elevation

MAP FINDINGS

Site

Database(s)

EDR ID Number
EPA ID Number

ROMAN MEAL COMPANY (Continued)

U003354456

Zip: 98411

Tank Name: 2
Tag Number: Not reported
Tank Status: Removed
Tank Status Date: 08/06/1996
Tank Install Date: 12/31/1964
Tank Closure Date: Not reported
Capacity Range: Not reported
Tank Permit Expiration Date: Not reported
Tank Upgrade Date: Not reported
Tank Spill Prevention: Not reported
Tank Overfill Prevention: Not reported
Tank Material: Steel
Tank Construction: Not reported
Tank Tightness Test: Not reported
Tank Corrosion Protection: Not reported
Tank Manifold: Not reported
Tank Release Detection: Not reported
Tank SFC Type: Not reported
Pipe Material: Not reported
Pipe Construction: Not reported
Pipe Primary Release Detection: Not reported
Pipe Second Release Detection: Not reported
Pipe Corrosion Protection: Not reported
Pipe Pumping System: Not reported
Responsible Unit: Southwest
Dispenser/Pump SFC Type: Not reported

ALLSITES:

Name: ROMAN MEAL COMPANY
Facility Id: 9985951

236
NW
1/2-1
0.826 mi.
4363 ft.

TACOMA CITY CONVENTION CTR GARAGE
1500 BROADWAY
TACOMA, WA 98402

WA HSL 1011266136
WA CSCSL N/A
WA ALLSITES
FINDS

Relative:
Higher
Actual:
100 ft.

HSL:
Name: TACOMA CITY CONVENTION CTR GARAGE
Address: Not reported
City,State,Zip: TACOMA, WA
edr_fstat: WA
edr_fzip: Not reported
edr_fcnty: PIERCE
edr_zip: Not reported
Facility Type: Hazardous Sites List
Facility Status: Awaiting Cleanup
FSID Number: 8168704
Rank: 5
Region: SW
EDR Link ID: 8168704
Region Decode: SOUTHWEST REGIONAL OFFICE

CSCSL:

Name: TACOMA CITY CONVENTION CTR GARAGE

Map ID
Direction
Distance
Elevation

MAP FINDINGS

Site

Database(s)

EDR ID Number
EPA ID Number

TACOMA CITY CONVENTION CTR GARAGE (Continued)

1011266136

Address: 1500 BROADWAY
City,State,Zip: TACOMA, WA 98402
Facility ID: 8168704
Region: Southwest
Lat/Long: 47.247083 / -122.439806
Clean Up Siteid: 4023
Site Status: Awaiting Cleanup
Contaminant Name: Halogenated Organics
Alternate Site Names: Not reported
Site Rank: 5 - Lowest Assessed Risk
Has Institutional Control: Not reported
Past VCP: Not reported
Current VCP: Not reported
Ground Water: Confirmed Above Cleanup Levels
Surface Water: Suspected
Soil: Not reported
Sediment: Not reported
Air: Not reported
Bedrock: Not reported
Responsible Unit: Southwest

Name: TACOMA CITY CONVENTION CTR GARAGE
Address: 1500 BROADWAY
City,State,Zip: TACOMA, WA 98402
Facility ID: 8168704
Region: Southwest
Lat/Long: 47.247083 / -122.439806
Clean Up Siteid: 4023
Site Status: Awaiting Cleanup
Contaminant Name: Petroleum Products-Unspecified
Alternate Site Names: Not reported
Site Rank: 5 - Lowest Assessed Risk
Has Institutional Control: Not reported
Past VCP: Not reported
Current VCP: Not reported
Ground Water: Confirmed Above Cleanup Levels
Surface Water: Suspected
Soil: Not reported
Sediment: Not reported
Air: Not reported
Bedrock: Not reported
Responsible Unit: Southwest

ALLSITES:

Name: TACOMA CITY CONVENTION CTR GARAGE
Facility Id: 8168704

FINDS:

Registry ID: 110036131897

[Click Here:](#)

Environmental Interest/Information System:

Washington Facility / Site Identification System (WA-FSIS) provides a means to query and display data maintained by the Washington Department of Ecology. This system contains key information for each facility/site that is currently, or has been, of interest to the Air

Map ID
Direction
Distance
Elevation

MAP FINDINGS

Site

Database(s)

EDR ID Number
EPA ID Number

TACOMA CITY CONVENTION CTR GARAGE (Continued)

1011266136

Quality, Dam Safety, Hazardous Waste, Toxics Cleanup, and Water
Quality Programs.

Registry ID: 110070081188

Click Here:

Environmental Interest/Information System:

US National Pollutant Discharge Elimination System (NPDES) module of the Compliance Information System (ICIS) tracks surface water permits issued under the Clean Water Act. Under NPDES, all facilities that discharge pollutants from any point source into waters of the United States are required to obtain a permit. The permit will likely contain limits on what can be discharged, impose monitoring and reporting requirements, and include other provisions to ensure that the discharge does not adversely affect water quality.

[Click this hyperlink](#) while viewing on your computer to access additional FINDS: detail in the EDR Site Report.

237
South
1/2-1
0.855 mi.
4515 ft.

NEWMAN RECYCLING
409 E MORTON ST
TACOMA, WA 98404

WA HSL 1001969800
WA CSCSL WA0000627703
WA ALLSITES
RCRA NonGen / NLR
FINDS
ECHO

Relative:
Higher

Actual:
317 ft.

HSL:

Name: NEWMAN RECYCLING
Address: Not reported
City,State,Zip: TACOMA, WA
edr_fstat: WA
edr_fzip: Not reported
edr_fcnty: PIERCE
edr_zip: Not reported
Facility Type: Hazardous Sites List
Facility Status: Awaiting Cleanup
FSID Number: 69871828
Rank: 4
Region: SW
EDR Link ID: 69871828
Region Decode: SOUTHWEST REGIONAL OFFICE

CSCSL:

Name: NEWMAN RECYCLING
Address: 409 E MORTON ST
City,State,Zip: TACOMA, WA 98404
Facility ID: 69871828
Region: Southwest
Lat/Long: 47.22799 / -122.42606
Clean Up Siteid: 4620
Site Status: Awaiting Cleanup
Contaminant Name: Metals Priority Pollutants
Alternate Site Names: Not reported
Site Rank: 4 - Low-Moderate Risk
Has Institutional Control: Not reported
Past VCP: Not reported
Current VCP: Not reported
Ground Water: Suspected
Surface Water: Not reported

Map ID
Direction
Distance
Elevation

MAP FINDINGS

Site

Database(s)

EDR ID Number
EPA ID Number

NEWMAN RECYCLING (Continued)

1001969800

Soil: Confirmed Above Cleanup Levels
Sediment: Not reported
Air: Not reported
Bedrock: Not reported
Responsible Unit: Southwest

Name: NEWMAN RECYCLING
Address: 409 E MORTON ST
City,State,Zip: TACOMA, WA 98404
Facility ID: 69871828
Region: Southwest
Lat/Long: 47.22799 / -122.42606
Clean Up Siteid: 4620
Site Status: Awaiting Cleanup
Contaminant Name: Petroleum Products-Unspecified
Alternate Site Names: Not reported
Site Rank: 4 - Low-Moderate Risk
Has Institutional Control: Not reported
Past VCP: Not reported
Current VCP: Not reported
Ground Water: Suspected
Surface Water: Not reported
Soil: Confirmed Above Cleanup Levels
Sediment: Not reported
Air: Not reported
Bedrock: Not reported
Responsible Unit: Southwest

ALLSITES:

Name: NEWMAN RECYCLING
Facility Id: 69871828

RCRA Listings:

Date Form Received by Agency: 1999-11-02 00:00:00.0
Handler Name: NEWMAN RECYCLING
Handler Address: 409 E MORTON ST
Handler City,State,Zip: TACOMA, WA 98404
EPA ID: WA0000627703
Contact Name: DON NEWMAN
Contact Address: 409 E MORTON ST
Contact City,State,Zip: TACOMA, WA 98404
Contact Telephone: 253-627-1477
Contact Fax: Not reported
Contact Email: Not reported
Contact Title: MR
EPA Region: 10
Land Type: Other
Federal Waste Generator Description: Not a generator, verified
Non-Notifier: Not reported
Biennial Report Cycle: Not reported
Accessibility: Not reported
Active Site Indicator: Not reported
State District Owner: WA
State District: SWRO
Mailing Address: 409 E MORTON ST
Mailing City,State,Zip: TACOMA, WA 98404

Map ID
Direction
Distance
Elevation

MAP FINDINGS

Site

Database(s)

EDR ID Number
EPA ID Number

NEWMAN RECYCLING (Continued)

1001969800

Owner Name:	NEWMAN RECYCLING
Owner Type:	Private
Operator Name:	NEWMAN, DON
Operator Type:	Private
Short-Term Generator Activity:	No
Importer Activity:	No
Mixed Waste Generator:	No
Transporter Activity:	No
Transfer Facility Activity:	No
Recycler Activity with Storage:	No
Small Quantity On-Site Burner Exemption:	No
Smelting Melting and Refining Furnace Exemption:	No
Underground Injection Control:	No
Off-Site Waste Receipt:	No
Universal Waste Indicator:	No
Universal Waste Destination Facility:	No
Federal Universal Waste:	No
Active Site Fed-Reg Treatment Storage and Disposal Facility:	Not reported
Active Site Converter Treatment storage and Disposal Facility:	Not reported
Active Site State-Reg Treatment Storage and Disposal Facility:	Not reported
Active Site State-Reg Handler:	---
Federal Facility Indicator:	Not reported
Hazardous Secondary Material Indicator:	NN
Sub-Part K Indicator:	Not reported
Commercial TSD Indicator:	No
Treatment Storage and Disposal Type:	Not reported
2018 GPRA Permit Baseline:	Not on the Baseline
2018 GPRA Renewals Baseline:	Not on the Baseline
Permit Renewals Workload Universe:	Not reported
Permit Workload Universe:	Not reported
Permit Progress Universe:	Not reported
Post-Closure Workload Universe:	Not reported
Closure Workload Universe:	Not reported
202 GPRA Corrective Action Baseline:	No
Corrective Action Workload Universe:	No
Subject to Corrective Action Universe:	No
Non-TSDFs Where RCRA CA has Been Imposed Universe:	No
TSDFs Potentially Subject to CA Under 3004 (u)/(v) Universe:	No
TSDFs Only Subject to CA under Discretionary Auth Universe:	No
Corrective Action Priority Ranking:	No NCAPS ranking
Environmental Control Indicator:	No
Institutional Control Indicator:	No
Human Exposure Controls Indicator:	N/A
Groundwater Controls Indicator:	N/A
Operating TSDF Universe:	Not reported
Full Enforcement Universe:	Not reported
Significant Non-Complier Universe:	No
Unaddressed Significant Non-Complier Universe:	No
Addressed Significant Non-Complier Universe:	No
Significant Non-Complier With a Compliance Schedule Universe:	No
Financial Assurance Required:	Not reported
Handler Date of Last Change:	2018-05-08 19:19:08.0
Recognized Trader-Importer:	No
Recognized Trader-Exporter:	No
Importer of Spent Lead Acid Batteries:	No
Exporter of Spent Lead Acid Batteries:	No
Recycler Activity Without Storage:	No

Map ID
Direction
Distance
Elevation

MAP FINDINGS

Site

Database(s)

EDR ID Number
EPA ID Number

NEWMAN RECYCLING (Continued)

1001969800

Manifest Broker: No
Sub-Part P Indicator: Not reported

Handler - Owner Operator:

Owner/Operator Indicator: Owner
Owner/Operator Name: NEWMAN RECYCLING
Legal Status: Private
Date Became Current: Not reported
Date Ended Current: Not reported
Owner/Operator Address: 409 E MORTON ST
Owner/Operator City,State,Zip: TACOMA, WA 98404
Owner/Operator Telephone: 000-000-0000
Owner/Operator Telephone Ext: Not reported
Owner/Operator Fax: Not reported
Owner/Operator Email: Not reported

Owner/Operator Indicator: Operator
Owner/Operator Name: NEWMAN, DON
Legal Status: Private
Date Became Current: Not reported
Date Ended Current: Not reported
Owner/Operator Address: 409 E MORTON ST
Owner/Operator City,State,Zip: TACOMA, WA 98404
Owner/Operator Telephone: 253-627-1477
Owner/Operator Telephone Ext: Not reported
Owner/Operator Fax: Not reported
Owner/Operator Email: Not reported

Owner/Operator Indicator: Owner
Owner/Operator Name: NEWMAN RECYCLING
Legal Status: Private
Date Became Current: Not reported
Date Ended Current: Not reported
Owner/Operator Address: 409 E MORTON ST
Owner/Operator City,State,Zip: TACOMA, WA 98404
Owner/Operator Telephone: 000-000-0000
Owner/Operator Telephone Ext: Not reported
Owner/Operator Fax: Not reported
Owner/Operator Email: Not reported

Owner/Operator Indicator: Operator
Owner/Operator Name: NEWMAN, DON
Legal Status: Private
Date Became Current: Not reported
Date Ended Current: Not reported
Owner/Operator Address: 409 E MORTON ST
Owner/Operator City,State,Zip: TACOMA, WA 98404
Owner/Operator Telephone: 253-627-1477
Owner/Operator Telephone Ext: Not reported
Owner/Operator Fax: Not reported
Owner/Operator Email: Not reported

Owner/Operator Indicator: Owner
Owner/Operator Name: NEWMAN RECYCLING
Legal Status: Private
Date Became Current: 1996-06-20 00:00:00.

Map ID
Direction
Distance
Elevation

MAP FINDINGS

Site

Database(s)

EDR ID Number
EPA ID Number

NEWMAN RECYCLING (Continued)

1001969800

Date Ended Current: Not reported
Owner/Operator Address: 409 E MORTON ST
Owner/Operator City,State,Zip: TACOMA, WA 98404
Owner/Operator Telephone: 253-627-1477
Owner/Operator Telephone Ext: Not reported
Owner/Operator Fax: Not reported
Owner/Operator Email: Not reported

Owner/Operator Indicator: Owner
Owner/Operator Name: TOPLIFT, RON
Legal Status: Private
Date Became Current: Not reported
Date Ended Current: Not reported
Owner/Operator Address: 409 E MORTON ST
Owner/Operator City,State,Zip: TACOMA, WA 98404
Owner/Operator Telephone: 253-627-1562
Owner/Operator Telephone Ext: Not reported
Owner/Operator Fax: Not reported
Owner/Operator Email: Not reported

Owner/Operator Indicator: Owner
Owner/Operator Name: TOPLIFT, RON
Legal Status: Private
Date Became Current: Not reported
Date Ended Current: Not reported
Owner/Operator Address: 409 E MORTON ST
Owner/Operator City,State,Zip: TACOMA, WA 98404
Owner/Operator Telephone: 253-627-1562
Owner/Operator Telephone Ext: Not reported
Owner/Operator Fax: Not reported
Owner/Operator Email: Not reported

Owner/Operator Indicator: Owner
Owner/Operator Name: NEWMAN, DON
Legal Status: Private
Date Became Current: Not reported
Date Ended Current: Not reported
Owner/Operator Address: 409 E MORTON ST
Owner/Operator City,State,Zip: TACOMA, WA 98404
Owner/Operator Telephone: 253-627-1477
Owner/Operator Telephone Ext: Not reported
Owner/Operator Fax: Not reported
Owner/Operator Email: Not reported

Owner/Operator Indicator: Operator
Owner/Operator Name: NEWMAN, DON
Legal Status: Private
Date Became Current: Not reported
Date Ended Current: Not reported
Owner/Operator Address: 409 E MORTON ST
Owner/Operator City,State,Zip: TACOMA, WA 98404
Owner/Operator Telephone: 253-627-1477
Owner/Operator Telephone Ext: Not reported
Owner/Operator Fax: Not reported
Owner/Operator Email: Not reported

Owner/Operator Indicator: Owner

Map ID
Direction
Distance
Elevation

MAP FINDINGS

Site

Database(s)

EDR ID Number
EPA ID Number

NEWMAN RECYCLING (Continued)

1001969800

Owner/Operator Name: NEWMAN RECYCLING
Legal Status: Private
Date Became Current: Not reported
Date Ended Current: Not reported
Owner/Operator Address: 409 E MORTON ST
Owner/Operator City,State,Zip: TACOMA, WA 98404
Owner/Operator Telephone: 000-000-0000
Owner/Operator Telephone Ext: Not reported
Owner/Operator Fax: Not reported
Owner/Operator Email: Not reported

Owner/Operator Indicator: Owner
Owner/Operator Name: NEWMAN RECYCLING
Legal Status: Private
Date Became Current: 1996-06-20 00:00:00.
Date Ended Current: Not reported
Owner/Operator Address: 409 E MORTON ST
Owner/Operator City,State,Zip: TACOMA, WA 98404
Owner/Operator Telephone: 253-627-1477
Owner/Operator Telephone Ext: Not reported
Owner/Operator Fax: Not reported
Owner/Operator Email: Not reported

Owner/Operator Indicator: Owner
Owner/Operator Name: NEWMAN RECYCLING
Legal Status: Private
Date Became Current: 1996-06-20 00:00:00.
Date Ended Current: Not reported
Owner/Operator Address: 409 E MORTON ST
Owner/Operator City,State,Zip: TACOMA, WA 98404
Owner/Operator Telephone: 253-627-1477
Owner/Operator Telephone Ext: Not reported
Owner/Operator Fax: Not reported
Owner/Operator Email: Not reported

Owner/Operator Indicator: Operator
Owner/Operator Name: NEWMAN RECYCLING
Legal Status: Private
Date Became Current: Not reported
Date Ended Current: Not reported
Owner/Operator Address: 409 E MORTON ST
Owner/Operator City,State,Zip: TACOMA, WA 98404
Owner/Operator Telephone: 000-000-0000
Owner/Operator Telephone Ext: Not reported
Owner/Operator Fax: Not reported
Owner/Operator Email: Not reported

Owner/Operator Indicator: Owner
Owner/Operator Name: NEWMAN RECYCLING
Legal Status: Private
Date Became Current: Not reported
Date Ended Current: Not reported
Owner/Operator Address: 409 E MORTON ST
Owner/Operator City,State,Zip: TACOMA, WA 98404
Owner/Operator Telephone: 000-000-0000
Owner/Operator Telephone Ext: Not reported
Owner/Operator Fax: Not reported

Map ID
Direction
Distance
Elevation

MAP FINDINGS

Site

Database(s)

EDR ID Number
EPA ID Number

NEWMAN RECYCLING (Continued)

1001969800

Owner/Operator Email:	Not reported
Owner/Operator Indicator:	Owner
Owner/Operator Name:	NEWMAN RECYCLING
Legal Status:	Private
Date Became Current:	1996-06-20 00:00:00.
Date Ended Current:	Not reported
Owner/Operator Address:	409 E MORTON ST
Owner/Operator City,State,Zip:	TACOMA, WA 98404
Owner/Operator Telephone:	253-627-1477
Owner/Operator Telephone Ext:	Not reported
Owner/Operator Fax:	Not reported
Owner/Operator Email:	Not reported
Owner/Operator Indicator:	Owner
Owner/Operator Name:	TOPLIFT, RON
Legal Status:	Private
Date Became Current:	Not reported
Date Ended Current:	Not reported
Owner/Operator Address:	409 E MORTON ST
Owner/Operator City,State,Zip:	TACOMA, WA 98404
Owner/Operator Telephone:	253-627-1562
Owner/Operator Telephone Ext:	Not reported
Owner/Operator Fax:	Not reported
Owner/Operator Email:	Not reported
Owner/Operator Indicator:	Owner
Owner/Operator Name:	TOPLIFT, RON
Legal Status:	Private
Date Became Current:	Not reported
Date Ended Current:	Not reported
Owner/Operator Address:	409 E MORTON ST
Owner/Operator City,State,Zip:	TACOMA, WA 98404
Owner/Operator Telephone:	253-627-1562
Owner/Operator Telephone Ext:	Not reported
Owner/Operator Fax:	Not reported
Owner/Operator Email:	Not reported
Owner/Operator Indicator:	Operator
Owner/Operator Name:	NEWMAN RECYCLING
Legal Status:	Private
Date Became Current:	Not reported
Date Ended Current:	Not reported
Owner/Operator Address:	409 E MORTON ST
Owner/Operator City,State,Zip:	TACOMA, WA 98404-1548
Owner/Operator Telephone:	253-627-1477
Owner/Operator Telephone Ext:	Not reported
Owner/Operator Fax:	Not reported
Owner/Operator Email:	Not reported
Owner/Operator Indicator:	Owner
Owner/Operator Name:	DON N
Legal Status:	Private
Date Became Current:	1996-06-20 00:00:00.
Date Ended Current:	Not reported
Owner/Operator Address:	409 E MORTON ST
Owner/Operator City,State,Zip:	TACOMA, WA 98404-1548

Map ID
Direction
Distance
Elevation

MAP FINDINGS

Site

Database(s)

EDR ID Number
EPA ID Number

NEWMAN RECYCLING (Continued)

1001969800

Owner/Operator Telephone:	253-627-1477
Owner/Operator Telephone Ext:	Not reported
Owner/Operator Fax:	Not reported
Owner/Operator Email:	Not reported
Owner/Operator Indicator:	Owner
Owner/Operator Name:	NEWMAN, DON
Legal Status:	Private
Date Became Current:	Not reported
Date Ended Current:	Not reported
Owner/Operator Address:	409 E MORTON ST
Owner/Operator City,State,Zip:	TACOMA, WA 98404
Owner/Operator Telephone:	253-627-1477
Owner/Operator Telephone Ext:	Not reported
Owner/Operator Fax:	Not reported
Owner/Operator Email:	Not reported
Owner/Operator Indicator:	Operator
Owner/Operator Name:	NEWMAN, DON
Legal Status:	Private
Date Became Current:	Not reported
Date Ended Current:	Not reported
Owner/Operator Address:	409 E MORTON ST
Owner/Operator City,State,Zip:	TACOMA, WA 98404
Owner/Operator Telephone:	253-627-1477
Owner/Operator Telephone Ext:	Not reported
Owner/Operator Fax:	Not reported
Owner/Operator Email:	Not reported
Owner/Operator Indicator:	Operator
Owner/Operator Name:	DON N
Legal Status:	Private
Date Became Current:	1996-06-20 00:00:00.
Date Ended Current:	Not reported
Owner/Operator Address:	409 E MORTON ST
Owner/Operator City,State,Zip:	TACOMA, WA 98404-1548
Owner/Operator Telephone:	253-627-1477
Owner/Operator Telephone Ext:	Not reported
Owner/Operator Fax:	Not reported
Owner/Operator Email:	Not reported
Owner/Operator Indicator:	Operator
Owner/Operator Name:	NEWMAN, DON
Legal Status:	Private
Date Became Current:	Not reported
Date Ended Current:	Not reported
Owner/Operator Address:	409 E MORTON ST
Owner/Operator City,State,Zip:	TACOMA, WA 98404
Owner/Operator Telephone:	253-627-1477
Owner/Operator Telephone Ext:	Not reported
Owner/Operator Fax:	Not reported
Owner/Operator Email:	Not reported
Owner/Operator Indicator:	Operator
Owner/Operator Name:	NEWMAN RECYCLING
Legal Status:	Private
Date Became Current:	Not reported

Map ID
Direction
Distance
Elevation

MAP FINDINGS

Site

Database(s)

EDR ID Number
EPA ID Number

NEWMAN RECYCLING (Continued)

1001969800

Date Ended Current: Not reported
Owner/Operator Address: 409 E MORTON ST
Owner/Operator City,State,Zip: TACOMA, WA 98404
Owner/Operator Telephone: 000-000-0000
Owner/Operator Telephone Ext: Not reported
Owner/Operator Fax: Not reported
Owner/Operator Email: Not reported

Owner/Operator Indicator: Owner
Owner/Operator Name: NEWMAN RECYCLING
Legal Status: Private
Date Became Current: 1996-06-20 00:00:00.
Date Ended Current: Not reported
Owner/Operator Address: 409 E MORTON ST
Owner/Operator City,State,Zip: TACOMA, WA 98404
Owner/Operator Telephone: 253-627-1477
Owner/Operator Telephone Ext: Not reported
Owner/Operator Fax: Not reported
Owner/Operator Email: Not reported

Historic Generators:

Receive Date: 1999-11-01 00:00:00.0
Handler Name: NEWMAN RECYCLING
Federal Waste Generator Description: Not a generator, verified
State District Owner: WA
Large Quantity Handler of Universal Waste: No
Recognized Trader Importer: No
Recognized Trader Exporter: No
Spent Lead Acid Battery Importer: No
Spent Lead Acid Battery Exporter: No
Current Record: No
Non Storage Recycler Activity: Not reported
Electronic Manifest Broker: Not reported

Receive Date: 1999-11-01 00:00:00.0
Handler Name: NEWMAN RECYCLING
Federal Waste Generator Description: Not a generator, verified
State District Owner: WA
Large Quantity Handler of Universal Waste: No
Recognized Trader Importer: No
Recognized Trader Exporter: No
Spent Lead Acid Battery Importer: No
Spent Lead Acid Battery Exporter: No
Current Record: No
Non Storage Recycler Activity: Not reported
Electronic Manifest Broker: Not reported

Receive Date: 1999-11-02 00:00:00.0
Handler Name: NEWMAN RECYCLING
Federal Waste Generator Description: Not a generator, verified
State District Owner: WA
Large Quantity Handler of Universal Waste: No
Recognized Trader Importer: No
Recognized Trader Exporter: No
Spent Lead Acid Battery Importer: No
Spent Lead Acid Battery Exporter: No
Current Record: Yes

Map ID
Direction
Distance
Elevation

MAP FINDINGS

Site

Database(s)

EDR ID Number
EPA ID Number

NEWMAN RECYCLING (Continued)

1001969800

Non Storage Recycler Activity:	Not reported
Electronic Manifest Broker:	Not reported
Receive Date:	1993-12-31 00:00:00.0
Handler Name:	NEWMAN RECYCLING
Federal Waste Generator Description:	Conditionally Exempt Small Quantity Generator
State District Owner:	WA
Large Quantity Handler of Universal Waste:	No
Recognized Trader Importer:	No
Recognized Trader Exporter:	No
Spent Lead Acid Battery Importer:	No
Spent Lead Acid Battery Exporter:	No
Current Record:	No
Non Storage Recycler Activity:	Not reported
Electronic Manifest Broker:	Not reported
Receive Date:	1996-02-14 00:00:00.0
Handler Name:	NEWMAN RECYCLING
Federal Waste Generator Description:	Conditionally Exempt Small Quantity Generator
State District Owner:	WA
Large Quantity Handler of Universal Waste:	No
Recognized Trader Importer:	No
Recognized Trader Exporter:	No
Spent Lead Acid Battery Importer:	No
Spent Lead Acid Battery Exporter:	No
Current Record:	No
Non Storage Recycler Activity:	Not reported
Electronic Manifest Broker:	Not reported
Receive Date:	1997-02-10 00:00:00.0
Handler Name:	NEWMAN RECYCLING
Federal Waste Generator Description:	Conditionally Exempt Small Quantity Generator
State District Owner:	WA
Large Quantity Handler of Universal Waste:	No
Recognized Trader Importer:	No
Recognized Trader Exporter:	No
Spent Lead Acid Battery Importer:	No
Spent Lead Acid Battery Exporter:	No
Current Record:	No
Non Storage Recycler Activity:	Not reported
Electronic Manifest Broker:	Not reported
Receive Date:	1998-03-09 00:00:00.0
Handler Name:	NEWMAN RECYCLING
Federal Waste Generator Description:	Conditionally Exempt Small Quantity Generator
State District Owner:	WA
Large Quantity Handler of Universal Waste:	No
Recognized Trader Importer:	No
Recognized Trader Exporter:	No
Spent Lead Acid Battery Importer:	No
Spent Lead Acid Battery Exporter:	No
Current Record:	No
Non Storage Recycler Activity:	Not reported
Electronic Manifest Broker:	Not reported
Receive Date:	1999-08-25 00:00:00.0
Handler Name:	NEWMAN RECYCLING

Map ID
Direction
Distance
Elevation

MAP FINDINGS

Site

Database(s)

EDR ID Number
EPA ID Number

NEWMAN RECYCLING (Continued)

1001969800

Federal Waste Generator Description:	Conditionally Exempt Small Quantity Generator
State District Owner:	WA
Large Quantity Handler of Universal Waste:	No
Recognized Trader Importer:	No
Recognized Trader Exporter:	No
Spent Lead Acid Battery Importer:	No
Spent Lead Acid Battery Exporter:	No
Current Record:	No
Non Storage Recycler Activity:	Not reported
Electronic Manifest Broker:	Not reported

Receive Date:	1999-11-01 00:00:00.0
Handler Name:	NEWMAN RECYCLING
Federal Waste Generator Description:	Not a generator, verified
State District Owner:	WA
Large Quantity Handler of Universal Waste:	No
Recognized Trader Importer:	No
Recognized Trader Exporter:	No
Spent Lead Acid Battery Importer:	No
Spent Lead Acid Battery Exporter:	No
Current Record:	No
Non Storage Recycler Activity:	Not reported
Electronic Manifest Broker:	Not reported

List of NAICS Codes and Descriptions:

NAICS Code:	42393
NAICS Description:	RECYCLABLE MATERIAL MERCHANT WHOLESALERS

Facility Has Received Notices of Violation:

No Violations Found:

Evaluation Action Summary:

No Evaluations Found:

FINDS:

Registry ID: 110005306533

[Click Here:](#)

Environmental Interest/Information System:

Washington Facility / Site Identification System (WA-FSIS) provides a means to query and display data maintained by the Washington Department of Ecology. This system contains key information for each facility/site that is currently, or has been, of interest to the Air Quality, Dam Safety, Hazardous Waste, Toxics Cleanup, and Water Quality Programs.

RCRAInfo is a national information system that supports the Resource Conservation and Recovery Act (RCRA) program through the tracking of events and activities related to facilities that generate, transport, and treat, store, or dispose of hazardous waste. RCRAInfo allows RCRA program staff to track the notification, permit, compliance, and corrective action activities required under RCRA.

Map ID
Direction
Distance
Elevation

MAP FINDINGS

Site

Database(s)

EDR ID Number
EPA ID Number

NEWMAN RECYCLING (Continued)

1001969800

[Click this hyperlink](#) while viewing on your computer to access additional FINDS: detail in the EDR Site Report.

ECHO:

Envid: 1001969800
Registry ID: 110005306533
DFR URL: <http://echo.epa.gov/detailed-facility-report?fid=110005306533>
Name: NEWMAN RECYCLING
Address: 409 E MORTON ST
City,State,Zip: TACOMA, WA 98404

BG238
NW
1/2-1
0.871 mi.
4598 ft.

USPS DOWNTOWN TACOMA PARKING LOT
S 14TH ST & COURT A
TACOMA, WA 98402

WA HSL
WA CSCSL
WA ALLSITES

S109556287
N/A

Site 1 of 2 in cluster BG

Relative:
Higher

Actual:
66 ft.

HSL:

Name: USPS DOWNTOWN TACOMA PARKING LOT
Address: Not reported
City,State,Zip: TACOMA, WA
edr_fstat: WA
edr_fzip: Not reported
edr_fcnty: PIERCE
edr_zip: Not reported
Facility Type: Hazardous Sites List
Facility Status: Awaiting Cleanup
FSID Number: 99997000
Rank: 5
Region: SW
EDR Link ID: 99997000
Region Decode: SOUTHWEST REGIONAL OFFICE

CSCSL:

Name: USPS DOWNTOWN TACOMA PARKING LOT
Address: S 14TH ST & COURT A
City,State,Zip: TACOMA, WA 98402
Facility ID: 99997000
Region: Southwest
Lat/Long: 47.250709164455 / -122.4371255710
Clean Up Siteid: 4741
Site Status: Awaiting Cleanup
Contaminant Name: Metals Priority Pollutants
Alternate Site Names: Not reported
Site Rank: 5 - Lowest Assessed Risk
Has Institutional Control: Not reported
Past VCP: Not reported
Current VCP: Not reported
Ground Water: Not reported
Surface Water: Not reported
Soil: Confirmed Above Cleanup Levels
Sediment: Not reported
Air: Not reported
Bedrock: Not reported
Responsible Unit: Southwest

Name: USPS DOWNTOWN TACOMA PARKING LOT

Map ID
Direction
Distance
Elevation

MAP FINDINGS

Site

Database(s)

EDR ID Number
EPA ID Number

USPS DOWNTOWN TACOMA PARKING LOT (Continued)

S109556287

Address: S 14TH ST & COURT A
City,State,Zip: TACOMA, WA 98402
Facility ID: 99997000
Region: Southwest
Lat/Long: 47.250709164455 / -122.4371255710
Clean Up Siteid: 4741
Site Status: Awaiting Cleanup
Contaminant Name: Non-Halogenated Solvents
Alternate Site Names: Not reported
Site Rank: 5 - Lowest Assessed Risk
Has Institutional Control: Not reported
Past VCP: Not reported
Current VCP: Not reported
Ground Water: Not reported
Surface Water: Not reported
Soil: Confirmed Above Cleanup Levels
Sediment: Not reported
Air: Not reported
Bedrock: Not reported
Responsible Unit: Southwest

Name: USPS DOWNTOWN TACOMA PARKING LOT
Address: S 14TH ST & COURT A
City,State,Zip: TACOMA, WA 98402
Facility ID: 99997000
Region: Southwest
Lat/Long: 47.250709164455 / -122.4371255710
Clean Up Siteid: 4741
Site Status: Awaiting Cleanup
Contaminant Name: Petroleum Products-Unspecified
Alternate Site Names: Not reported
Site Rank: 5 - Lowest Assessed Risk
Has Institutional Control: Not reported
Past VCP: Not reported
Current VCP: Not reported
Ground Water: Not reported
Surface Water: Not reported
Soil: Confirmed Above Cleanup Levels
Sediment: Not reported
Air: Not reported
Bedrock: Not reported
Responsible Unit: Southwest

Name: USPS DOWNTOWN TACOMA PARKING LOT
Address: S 14TH ST & COURT A
City,State,Zip: TACOMA, WA 98402
Facility ID: 99997000
Region: Southwest
Lat/Long: 47.250709164455 / -122.4371255710
Clean Up Siteid: 4741
Site Status: Awaiting Cleanup
Contaminant Name: Polycyclic Aromatic Hydrocarbons
Alternate Site Names: Not reported
Site Rank: 5 - Lowest Assessed Risk
Has Institutional Control: Not reported
Past VCP: Not reported
Current VCP: Not reported

Map ID
Direction
Distance
Elevation

MAP FINDINGS

Site

Database(s)

EDR ID Number
EPA ID Number

USPS DOWNTOWN TACOMA PARKING LOT (Continued)

S109556287

Ground Water: Not reported
Surface Water: Not reported
Soil: Confirmed Above Cleanup Levels
Sediment: Not reported
Air: Not reported
Bedrock: Not reported
Responsible Unit: Southwest

ALLSITES:

Name: USPS DOWNTOWN TACOMA PARKING LOT
Facility Id: 99997000

BG239 **SAUROS CLEANERAMA TACOMA**
NW **1401 S PACIFIC AVE**
1/2-1 **TACOMA, WA 98402**
0.874 mi.
4614 ft. **Site 2 of 2 in cluster BG**
Relative:
Higher
Actual:
66 ft.

WA HSL **1004793451**
WA CSCSL **WAD027550722**
WA INST CONTROL
WA ALLSITES
RCRA NonGen / NLR
FINDS
ECHO
WA DRYCLEANERS
WA Inactive Drycleaners
WA MANIFEST

HSL:

Name: SAUROS CLEANERAMA TACOMA
Address: Not reported
City,State,Zip: TACOMA, WA
edr_fstat: WA
edr_fzip: Not reported
edr_fcnty: PIERCE
edr_zip: Not reported
Facility Type: Hazardous Sites List
Facility Status: CC-Perf. Monitoring
FSID Number: 4339824
Rank: 1
Region: SW
EDR Link ID: 4339824
Region Decode: SOUTHWEST REGIONAL OFFICE

CSCSL:

Name: SAUROS CLEANERAMA TACOMA
Address: 1401 S PACIFIC AVE
City,State,Zip: TACOMA, WA 98402
Facility ID: 4339824
Region: Southwest
Lat/Long: 47.250154 / -122.43748
Clean Up Siteid: 3310
Site Status: CC-Perf. Monitoring
Contaminant Name: Halogenated Organics
Alternate Site Names: Not reported
Site Rank: 1 - Highest Assessed Risk
Has Institutional Control: True
Past VCP: True
Current VCP: Not reported
Ground Water: Not reported
Surface Water: Not reported
Soil: Confirmed Above Cleanup Levels

Map ID
Direction
Distance
Elevation

MAP FINDINGS

Site

Database(s)

EDR ID Number
EPA ID Number

SAUROS CLEANERAMA TACOMA (Continued)

1004793451

Sediment: Not reported
Air: Suspected
Bedrock: Not reported
Responsible Unit: Southwest

Name: SAUROS CLEANERAMA TACOMA
Address: 1401 S PACIFIC AVE
City,State,Zip: TACOMA, WA 98402
Facility ID: 4339824
Region: Southwest
Lat/Long: 47.250154 / -122.43748
Clean Up Siteid: 3310
Site Status: CC-Perf. Monitoring
Contaminant Name: Halogenated Solvents
Alternate Site Names: Not reported
Site Rank: 1 - Highest Assessed Risk
Has Institutional Control: True
Past VCP: True
Current VCP: Not reported
Ground Water: Confirmed Above Cleanup Levels
Surface Water: Not reported
Soil: Confirmed Above Cleanup Levels
Sediment: Not reported
Air: Not reported
Bedrock: Not reported
Responsible Unit: Southwest

Name: SAUROS CLEANERAMA TACOMA
Address: 1401 S PACIFIC AVE
City,State,Zip: TACOMA, WA 98402
Facility ID: 4339824
Region: Southwest
Lat/Long: 47.250154 / -122.43748
Clean Up Siteid: 3310
Site Status: CC-Perf. Monitoring
Contaminant Name: Metals Priority Pollutants
Alternate Site Names: Not reported
Site Rank: 1 - Highest Assessed Risk
Has Institutional Control: True
Past VCP: True
Current VCP: Not reported
Ground Water: Confirmed Above Cleanup Levels
Surface Water: Not reported
Soil: Suspected
Sediment: Not reported
Air: Not reported
Bedrock: Not reported
Responsible Unit: Southwest

Name: SAUROS CLEANERAMA TACOMA
Address: 1401 S PACIFIC AVE
City,State,Zip: TACOMA, WA 98402
Facility ID: 4339824
Region: Southwest
Lat/Long: 47.250154 / -122.43748
Clean Up Siteid: 3310
Site Status: CC-Perf. Monitoring

Map ID
Direction
Distance
Elevation

MAP FINDINGS

Site

Database(s)

EDR ID Number
EPA ID Number

SAUROS CLEANERAMA TACOMA (Continued)

1004793451

Contaminant Name: Non-Halogenated Solvents
Alternate Site Names: Not reported
Site Rank: 1 - Highest Assessed Risk
Has Institutional Control: True
Past VCP: True
Current VCP: Not reported
Ground Water: Confirmed Above Cleanup Levels
Surface Water: Not reported
Soil: Confirmed Above Cleanup Levels
Sediment: Not reported
Air: Not reported
Bedrock: Not reported
Responsible Unit: Southwest

INST CONTROL:

Name: SAUROS CLEANERAMA TACOMA
Address: 1401 S PACIFIC AVE
City, State, Zip: TACOMA, WA 98402
Facility Site ID: 4339824
Latitude: 47.250154
Longitude: -122.43748
Instrument Type: Environmental Covenant
NFA Date: Not reported
County Filing # For Individual IC Doc: 2.0150729071e+011
Filing Date Of Individual IC Doc: 07/09/2015
Education Programs: False
Maintenance Requirements: True
Restrictive Signage: False
Soil Restriction: False
Alternate Site Names: Not reported
Surface Water Restriction: False
Site Status: Construction Complete-Performance Monitoring
Swimming Restriction: False
Tax Parcel Number: 2014030010, 2014030020, 2014030030
Control Active: True
CS ID: 3310
Region: Southwest
Responsible Unit: Southwest
Restrict Shellfish/Finfish Harvesting: False
Prohibit Removal/Alteration of Buildings: False
Prohibit New Building Construction: False
Control Stormwater: False
Control Vapor/Gas: False
Restrict Sediment Cap Disturbance: False
Maintain/Protect Monitoring System: False
Other: False
Restrict Land Use: False
Media Restrictions: Groundwater
Restrict All Ground Water Use: True
Prohibit Domestic Ground Water Well Installation: True
Prohibit All Soil Disturbance: False
Access Barrier: False

ALLSITES:

Name: SAUROS CLEANERAMA TACOMA
Facility Id: 4339824

Map ID
Direction
Distance
Elevation

MAP FINDINGS

Site

Database(s)

EDR ID Number
EPA ID Number

SAUROS CLEANERAMA TACOMA (Continued)

1004793451

RCRA Listings:

Date Form Received by Agency:	2012-01-18 00:00:00.0
Handler Name:	SAUROS CLEANERAMA TACOMA
Handler Address:	1401 S PACIFIC AVE
Handler City,State,Zip:	TACOMA, WA 98402
EPA ID:	WAD027550722
Contact Name:	CALVIN TAYLOR
Contact Address:	326 E D ST
Contact City,State,Zip:	TACOMA, WA 98421
Contact Telephone:	253-593-7711
Contact Fax:	Not reported
Contact Email:	CTAYLOR5@CITYOFTACOMA.ORG
Contact Title:	HYDROGEOLOGIST
EPA Region:	10
Land Type:	Municipal
Federal Waste Generator Description:	Not a generator, verified
Non-Notifier:	Not reported
Biennial Report Cycle:	Not reported
Accessibility:	Not reported
Active Site Indicator:	Not reported
State District Owner:	WA
State District:	SWRO
Mailing Address:	747 MARKET ST RM 737
Mailing City,State,Zip:	TACOMA, WA 98402
Owner Name:	CITY OF TACOMA REAL PROPERTY SERVICES
Owner Type:	Private
Operator Name:	TAYLOR, CALVIN
Operator Type:	Private
Short-Term Generator Activity:	No
Importer Activity:	No
Mixed Waste Generator:	No
Transporter Activity:	No
Transfer Facility Activity:	No
Recycler Activity with Storage:	No
Small Quantity On-Site Burner Exemption:	No
Smelting Melting and Refining Furnace Exemption:	No
Underground Injection Control:	No
Off-Site Waste Receipt:	No
Universal Waste Indicator:	No
Universal Waste Destination Facility:	No
Federal Universal Waste:	No
Active Site Fed-Reg Treatment Storage and Disposal Facility:	Not reported
Active Site Converter Treatment storage and Disposal Facility:	Not reported
Active Site State-Reg Treatment Storage and Disposal Facility:	Not reported
Active Site State-Reg Handler:	---
Federal Facility Indicator:	Not reported
Hazardous Secondary Material Indicator:	NN
Sub-Part K Indicator:	Not reported
Commercial TSD Indicator:	No
Treatment Storage and Disposal Type:	Not reported
2018 GPRA Permit Baseline:	Not on the Baseline
2018 GPRA Renewals Baseline:	Not on the Baseline
Permit Renewals Workload Universe:	Not reported
Permit Workload Universe:	Not reported
Permit Progress Universe:	Not reported
Post-Closure Workload Universe:	Not reported
Closure Workload Universe:	Not reported

Map ID
Direction
Distance
Elevation

MAP FINDINGS

Site

Database(s)

EDR ID Number
EPA ID Number

SAUROS CLEANERAMA TACOMA (Continued)

1004793451

202 GPRA Corrective Action Baseline:	No
Corrective Action Workload Universe:	No
Subject to Corrective Action Universe:	No
Non-TSDFs Where RCRA CA has Been Imposed Universe:	No
TSDFs Potentially Subject to CA Under 3004 (u)/(v) Universe:	No
TSDFs Only Subject to CA under Discretionary Auth Universe:	No
Corrective Action Priority Ranking:	No NCAPS ranking
Environmental Control Indicator:	No
Institutional Control Indicator:	No
Human Exposure Controls Indicator:	N/A
Groundwater Controls Indicator:	N/A
Operating TSDF Universe:	Not reported
Full Enforcement Universe:	Not reported
Significant Non-Complier Universe:	No
Unaddressed Significant Non-Complier Universe:	No
Addressed Significant Non-Complier Universe:	No
Significant Non-Complier With a Compliance Schedule Universe:	No
Financial Assurance Required:	Not reported
Handler Date of Last Change:	2018-05-08 14:38:19.0
Recognized Trader-Importer:	No
Recognized Trader-Exporter:	No
Importer of Spent Lead Acid Batteries:	No
Exporter of Spent Lead Acid Batteries:	No
Recycler Activity Without Storage:	No
Manifest Broker:	No
Sub-Part P Indicator:	Not reported

Biennial: List of Years

Year: 2011

[Click Here for Biennial Reporting System Data:](#)

Year: 2007

[Click Here for Biennial Reporting System Data:](#)

Hazardous Waste Summary:

Waste Code: D001
Waste Description: IGNITABLE WASTE

Waste Code: F002
Waste Description: THE FOLLOWING SPENT HALOGENATED SOLVENTS: TETRACHLOROETHYLENE, METHYLENE CHLORIDE, TRICHLOROETHYLENE, 1,1,1-TRICHLOROETHANE, CHLOROBENZENE, 1,1,2-TRICHLORO-1,2,2-TRIFLUOROETHANE, ORTHO-DICHLOROBENZENE, TRICHLOROFLUOROMETHANE, AND 1,1,2, TRICHLOROETHANE; ALL SPENT SOLVENT MIXTURES/BLENDS CONTAINING, BEFORE USE, A TOTAL OF TEN PERCENT OR MORE (BY VOLUME) OF ONE OR MORE OF THE ABOVE HALOGENATED SOLVENTS OR THOSE SOLVENTS LISTED IN F001, F004, AND F005; AND STILL BOTTOMS FROM THE RECOVERY OF THESE SPENT SOLVENTS AND SPENT SOLVENT MIXTURES.

Handler - Owner Operator:

Owner/Operator Indicator:	Operator
Owner/Operator Name:	CALVIN TAYLOR
Legal Status:	Municipal
Date Became Current:	2008-12-24 00:00:00.
Date Ended Current:	Not reported

Map ID
Direction
Distance
Elevation

MAP FINDINGS

Site

Database(s)

EDR ID Number
EPA ID Number

SAUROS CLEANERAMA TACOMA (Continued)

1004793451

Owner/Operator Address: 326 E D ST
Owner/Operator City,State,Zip: TACOMA, WA 98421
Owner/Operator Telephone: 253-593-7711
Owner/Operator Telephone Ext: Not reported
Owner/Operator Fax: Not reported
Owner/Operator Email: Not reported

Owner/Operator Indicator: Owner
Owner/Operator Name: SAUROS CLEANERAMA TACOMA
Legal Status: Private
Date Became Current: 2001-03-05 00:00:00.
Date Ended Current: Not reported
Owner/Operator Address: 6953 S MADISON
Owner/Operator City,State,Zip: TACOMA, WA 98409
Owner/Operator Telephone: 253-627-5045
Owner/Operator Telephone Ext: Not reported
Owner/Operator Fax: Not reported
Owner/Operator Email: Not reported

Owner/Operator Indicator: Operator
Owner/Operator Name: SAUROS CLEANERAMA TACOMA
Legal Status: Private
Date Became Current: Not reported
Date Ended Current: Not reported
Owner/Operator Address: 1401 S PACIFIC AVE
Owner/Operator City,State,Zip: TACOMA, WA 98402
Owner/Operator Telephone: 000-000-0000
Owner/Operator Telephone Ext: Not reported
Owner/Operator Fax: Not reported
Owner/Operator Email: Not reported

Owner/Operator Indicator: Owner
Owner/Operator Name: SAUROS CLEANERAMA TACOMA
Legal Status: Private
Date Became Current: Not reported
Date Ended Current: Not reported
Owner/Operator Address: 1401 S PACIFIC AVE
Owner/Operator City,State,Zip: TACOMA, WA 98402
Owner/Operator Telephone: 000-000-0000
Owner/Operator Telephone Ext: Not reported
Owner/Operator Fax: Not reported
Owner/Operator Email: Not reported

Owner/Operator Indicator: Owner
Owner/Operator Name: SAUROS CLEANERAMA TACOMA
Legal Status: Private
Date Became Current: Not reported
Date Ended Current: Not reported
Owner/Operator Address: 1401 S PACIFIC AVE
Owner/Operator City,State,Zip: TACOMA, WA 98402
Owner/Operator Telephone: 000-000-0000
Owner/Operator Telephone Ext: Not reported
Owner/Operator Fax: Not reported
Owner/Operator Email: Not reported

Owner/Operator Indicator: Operator
Owner/Operator Name: SAURO, PETE

Map ID
Direction
Distance
Elevation

MAP FINDINGS

Site

Database(s)

EDR ID Number
EPA ID Number

SAUROS CLEANERAMA TACOMA (Continued)

1004793451

Legal Status:	Private
Date Became Current:	Not reported
Date Ended Current:	Not reported
Owner/Operator Address:	235 BROADWAY APT 103
Owner/Operator City,State,Zip:	TACOMA, WA 98402
Owner/Operator Telephone:	253-272-4854
Owner/Operator Telephone Ext:	Not reported
Owner/Operator Fax:	Not reported
Owner/Operator Email:	Not reported
Owner/Operator Indicator:	Operator
Owner/Operator Name:	ESTATE OF PETE SAURO
Legal Status:	Private
Date Became Current:	Not reported
Date Ended Current:	Not reported
Owner/Operator Address:	953 S MADISON ST
Owner/Operator City,State,Zip:	TACOMA, WA 98409
Owner/Operator Telephone:	253-426-6600
Owner/Operator Telephone Ext:	Not reported
Owner/Operator Fax:	Not reported
Owner/Operator Email:	Not reported
Owner/Operator Indicator:	Operator
Owner/Operator Name:	TAYLOR, CALVIN
Legal Status:	Private
Date Became Current:	Not reported
Date Ended Current:	Not reported
Owner/Operator Address:	326 E D ST
Owner/Operator City,State,Zip:	TACOMA, WA 98421
Owner/Operator Telephone:	253-593-7711
Owner/Operator Telephone Ext:	Not reported
Owner/Operator Fax:	Not reported
Owner/Operator Email:	Not reported
Owner/Operator Indicator:	Operator
Owner/Operator Name:	CITY OF TACOMA REAL PROPERTY SERVICES
Legal Status:	Private
Date Became Current:	Not reported
Date Ended Current:	Not reported
Owner/Operator Address:	326 E D ST
Owner/Operator City,State,Zip:	TACOMA, WA 98421
Owner/Operator Telephone:	253-593-7711
Owner/Operator Telephone Ext:	Not reported
Owner/Operator Fax:	Not reported
Owner/Operator Email:	Not reported
Owner/Operator Indicator:	Owner
Owner/Operator Name:	ESTATE OF PETE SAURO
Legal Status:	Private
Date Became Current:	1960-01-01 00:00:00.
Date Ended Current:	Not reported
Owner/Operator Address:	953 S MADISON ST
Owner/Operator City,State,Zip:	TACOMA, WA 98409
Owner/Operator Telephone:	Not reported
Owner/Operator Telephone Ext:	Not reported
Owner/Operator Fax:	Not reported
Owner/Operator Email:	Not reported

Map ID
Direction
Distance
Elevation

MAP FINDINGS

Site

Database(s)

EDR ID Number
EPA ID Number

SAUROS CLEANERAMA TACOMA (Continued)

1004793451

Owner/Operator Indicator:	Operator
Owner/Operator Name:	SAURO, PETE
Legal Status:	Private
Date Became Current:	Not reported
Date Ended Current:	Not reported
Owner/Operator Address:	235 BROADWAY APT 103
Owner/Operator City,State,Zip:	TACOMA, WA 98402
Owner/Operator Telephone:	253-272-4854
Owner/Operator Telephone Ext:	Not reported
Owner/Operator Fax:	Not reported
Owner/Operator Email:	Not reported
Owner/Operator Indicator:	Owner
Owner/Operator Name:	SAUROS CLEANERAMA TACOMA
Legal Status:	Private
Date Became Current:	Not reported
Date Ended Current:	Not reported
Owner/Operator Address:	1401 S PACIFIC AVE
Owner/Operator City,State,Zip:	TACOMA, WA 98402
Owner/Operator Telephone:	000-000-0000
Owner/Operator Telephone Ext:	Not reported
Owner/Operator Fax:	Not reported
Owner/Operator Email:	Not reported
Owner/Operator Indicator:	Owner
Owner/Operator Name:	SAURO CO
Legal Status:	Private
Date Became Current:	Not reported
Date Ended Current:	Not reported
Owner/Operator Address:	1401 PACIFIC AVE
Owner/Operator City,State,Zip:	TACOMA, WA 98402
Owner/Operator Telephone:	253-627-5045
Owner/Operator Telephone Ext:	Not reported
Owner/Operator Fax:	Not reported
Owner/Operator Email:	Not reported
Owner/Operator Indicator:	Owner
Owner/Operator Name:	SAURO CO
Legal Status:	Private
Date Became Current:	Not reported
Date Ended Current:	Not reported
Owner/Operator Address:	1401 PACIFIC AVE
Owner/Operator City,State,Zip:	TACOMA, WA 98402
Owner/Operator Telephone:	253-627-5045
Owner/Operator Telephone Ext:	Not reported
Owner/Operator Fax:	Not reported
Owner/Operator Email:	Not reported
Owner/Operator Indicator:	Operator
Owner/Operator Name:	ESTATE OF PETE SAURO
Legal Status:	Private
Date Became Current:	Not reported
Date Ended Current:	Not reported
Owner/Operator Address:	953 S MADISON ST
Owner/Operator City,State,Zip:	TACOMA, WA 98409
Owner/Operator Telephone:	253-426-6600
Owner/Operator Telephone Ext:	Not reported

Map ID
Direction
Distance
Elevation

MAP FINDINGS

Site

Database(s)

EDR ID Number
EPA ID Number

SAURO CLEANERAMA TACOMA (Continued)

1004793451

Owner/Operator Fax:	Not reported
Owner/Operator Email:	Not reported
Owner/Operator Indicator:	Owner
Owner/Operator Name:	ESTATE OF PETE SAURO
Legal Status:	Private
Date Became Current:	Not reported
Date Ended Current:	Not reported
Owner/Operator Address:	953 S MADISON ST
Owner/Operator City,State,Zip:	TACOMA, WA 98409
Owner/Operator Telephone:	253-426-6600
Owner/Operator Telephone Ext:	Not reported
Owner/Operator Fax:	Not reported
Owner/Operator Email:	Not reported
Owner/Operator Indicator:	Owner
Owner/Operator Name:	ESTATE OF PETE SAURO
Legal Status:	Private
Date Became Current:	1960-01-01 00:00:00.
Date Ended Current:	Not reported
Owner/Operator Address:	953 S MADISON ST
Owner/Operator City,State,Zip:	TACOMA, WA 98409
Owner/Operator Telephone:	253-426-6600
Owner/Operator Telephone Ext:	Not reported
Owner/Operator Fax:	Not reported
Owner/Operator Email:	Not reported
Owner/Operator Indicator:	Owner
Owner/Operator Name:	CITY OF TACOMA REAL PROPERTY SERVICES
Legal Status:	Private
Date Became Current:	Not reported
Date Ended Current:	Not reported
Owner/Operator Address:	747 MARKET ST RM 737
Owner/Operator City,State,Zip:	TACOMA, WA 98402
Owner/Operator Telephone:	253-591-5515
Owner/Operator Telephone Ext:	Not reported
Owner/Operator Fax:	Not reported
Owner/Operator Email:	Not reported
Owner/Operator Indicator:	Operator
Owner/Operator Name:	SAURO, PETE
Legal Status:	Private
Date Became Current:	Not reported
Date Ended Current:	Not reported
Owner/Operator Address:	235 BROADWAY APT 103
Owner/Operator City,State,Zip:	TACOMA, WA 98402
Owner/Operator Telephone:	253-272-4854
Owner/Operator Telephone Ext:	Not reported
Owner/Operator Fax:	Not reported
Owner/Operator Email:	Not reported
Owner/Operator Indicator:	Owner
Owner/Operator Name:	SAURO CO
Legal Status:	Private
Date Became Current:	Not reported
Date Ended Current:	Not reported
Owner/Operator Address:	1401 PACIFIC AVE

Map ID
Direction
Distance
Elevation

MAP FINDINGS

Site

Database(s)

EDR ID Number
EPA ID Number

SAUROS CLEANERAMA TACOMA (Continued)

1004793451

Owner/Operator City,State,Zip: TACOMA, WA 98402
Owner/Operator Telephone: 253-627-5045
Owner/Operator Telephone Ext: Not reported
Owner/Operator Fax: Not reported
Owner/Operator Email: Not reported

Owner/Operator Indicator: Owner
Owner/Operator Name: SAUROS CLEANERAMA TACOMA
Legal Status: Private
Date Became Current: Not reported
Date Ended Current: Not reported
Owner/Operator Address: 1401 S PACIFIC AVE
Owner/Operator City,State,Zip: TACOMA, WA 98402
Owner/Operator Telephone: 000-000-0000
Owner/Operator Telephone Ext: Not reported
Owner/Operator Fax: Not reported
Owner/Operator Email: Not reported

Owner/Operator Indicator: Operator
Owner/Operator Name: SAURO, PETE
Legal Status: Private
Date Became Current: Not reported
Date Ended Current: Not reported
Owner/Operator Address: 235 BROADWAY APT 103
Owner/Operator City,State,Zip: TACOMA, WA 98402
Owner/Operator Telephone: 253-272-4854
Owner/Operator Telephone Ext: Not reported
Owner/Operator Fax: Not reported
Owner/Operator Email: Not reported

Owner/Operator Indicator: Owner
Owner/Operator Name: ESTATE OF PETE SAURO
Legal Status: Private
Date Became Current: 1960-01-01 00:00:00.
Date Ended Current: Not reported
Owner/Operator Address: 953 S MADISON ST
Owner/Operator City,State,Zip: TACOMA, WA 98409
Owner/Operator Telephone: 253-426-6600
Owner/Operator Telephone Ext: Not reported
Owner/Operator Fax: Not reported
Owner/Operator Email: Not reported

Owner/Operator Indicator: Owner
Owner/Operator Name: CITY OF TACOMA REAL PROPERTY SERVICES
Legal Status: Private
Date Became Current: 2008-12-24 00:00:00.
Date Ended Current: Not reported
Owner/Operator Address: 747 MARKET ST RM 737
Owner/Operator City,State,Zip: TACOMA, WA 98402
Owner/Operator Telephone: 253-591-5515
Owner/Operator Telephone Ext: Not reported
Owner/Operator Fax: Not reported
Owner/Operator Email: Not reported

Owner/Operator Indicator: Owner
Owner/Operator Name: CITY OF TACOMA REAL PROPERTY SERVICES
Legal Status: Municipal

Map ID
Direction
Distance
Elevation

MAP FINDINGS

Site

Database(s)

EDR ID Number
EPA ID Number

SAUROS CLEANERAMA TACOMA (Continued)

1004793451

Date Became Current:	Not reported
Date Ended Current:	Not reported
Owner/Operator Address:	747 MARKET ST RM 737
Owner/Operator City,State,Zip:	TACOMA, WA 98402
Owner/Operator Telephone:	253-591-5515
Owner/Operator Telephone Ext:	Not reported
Owner/Operator Fax:	Not reported
Owner/Operator Email:	Not reported
Owner/Operator Indicator:	Operator
Owner/Operator Name:	CITY OF TACOMA REAL PROPERTY SERVICES
Legal Status:	Municipal
Date Became Current:	Not reported
Date Ended Current:	Not reported
Owner/Operator Address:	747 MARKET ST RM 737
Owner/Operator City,State,Zip:	TACOMA, WA 98402
Owner/Operator Telephone:	253-591-5515
Owner/Operator Telephone Ext:	Not reported
Owner/Operator Fax:	Not reported
Owner/Operator Email:	Not reported
Owner/Operator Indicator:	Owner
Owner/Operator Name:	SAUROS CLEANERAMA TACOMA
Legal Status:	Private
Date Became Current:	Not reported
Date Ended Current:	Not reported
Owner/Operator Address:	1401 S PACIFIC AVE
Owner/Operator City,State,Zip:	TACOMA, WA 98402
Owner/Operator Telephone:	000-000-0000
Owner/Operator Telephone Ext:	Not reported
Owner/Operator Fax:	Not reported
Owner/Operator Email:	Not reported
Owner/Operator Indicator:	Owner
Owner/Operator Name:	SAURO CO
Legal Status:	Private
Date Became Current:	Not reported
Date Ended Current:	Not reported
Owner/Operator Address:	1401 PACIFIC AVE
Owner/Operator City,State,Zip:	TACOMA, WA 98402
Owner/Operator Telephone:	253-627-5045
Owner/Operator Telephone Ext:	Not reported
Owner/Operator Fax:	Not reported
Owner/Operator Email:	Not reported
Owner/Operator Indicator:	Operator
Owner/Operator Name:	SAURO, PETE
Legal Status:	Private
Date Became Current:	Not reported
Date Ended Current:	Not reported
Owner/Operator Address:	235 BROADWAY APT 103
Owner/Operator City,State,Zip:	TACOMA, WA 98402
Owner/Operator Telephone:	253-272-4854
Owner/Operator Telephone Ext:	Not reported
Owner/Operator Fax:	Not reported
Owner/Operator Email:	Not reported

Map ID
Direction
Distance
Elevation

MAP FINDINGS

Site

Database(s)

EDR ID Number
EPA ID Number

SAUROS CLEANERAMA TACOMA (Continued)

1004793451

Owner/Operator Indicator:	Owner
Owner/Operator Name:	CITY OF TACOMA REAL PROPERTY SERVICES
Legal Status:	Private
Date Became Current:	Not reported
Date Ended Current:	Not reported
Owner/Operator Address:	747 MARKET ST RM 737
Owner/Operator City,State,Zip:	TACOMA, WA 98402
Owner/Operator Telephone:	253-591-5515
Owner/Operator Telephone Ext:	Not reported
Owner/Operator Fax:	Not reported
Owner/Operator Email:	Not reported
Owner/Operator Indicator:	Operator
Owner/Operator Name:	TAYLOR, CALVIN
Legal Status:	Private
Date Became Current:	Not reported
Date Ended Current:	Not reported
Owner/Operator Address:	326 E D ST
Owner/Operator City,State,Zip:	TACOMA, WA 98421
Owner/Operator Telephone:	253-593-7711
Owner/Operator Telephone Ext:	Not reported
Owner/Operator Fax:	Not reported
Owner/Operator Email:	Not reported
Owner/Operator Indicator:	Operator
Owner/Operator Name:	ESTATE OF PETE SAURO
Legal Status:	Private
Date Became Current:	1960-01-01 00:00:00.
Date Ended Current:	Not reported
Owner/Operator Address:	953 S MADISON ST
Owner/Operator City,State,Zip:	TACOMA, WA 98409
Owner/Operator Telephone:	Not reported
Owner/Operator Telephone Ext:	Not reported
Owner/Operator Fax:	Not reported
Owner/Operator Email:	Not reported
Owner/Operator Indicator:	Owner
Owner/Operator Name:	CITY OF TACOMA REAL PROPERTY SERVICES
Legal Status:	Municipal
Date Became Current:	2008-12-24 00:00:00.
Date Ended Current:	Not reported
Owner/Operator Address:	747 MARKET ST RM 737
Owner/Operator City,State,Zip:	TACOMA, WA 98402
Owner/Operator Telephone:	253-591-5515
Owner/Operator Telephone Ext:	Not reported
Owner/Operator Fax:	Not reported
Owner/Operator Email:	Not reported
Owner/Operator Indicator:	Owner
Owner/Operator Name:	SAURO CO
Legal Status:	Private
Date Became Current:	Not reported
Date Ended Current:	Not reported
Owner/Operator Address:	1401 PACIFIC AVE
Owner/Operator City,State,Zip:	TACOMA, WA 98402
Owner/Operator Telephone:	253-627-5045
Owner/Operator Telephone Ext:	Not reported

Map ID
Direction
Distance
Elevation

MAP FINDINGS

Site

Database(s)

EDR ID Number
EPA ID Number

SAUROS CLEANERAMA TACOMA (Continued)

1004793451

Owner/Operator Fax:	Not reported
Owner/Operator Email:	Not reported
Owner/Operator Indicator:	Owner
Owner/Operator Name:	SAUROS CLEANERAMA TACOMA
Legal Status:	Private
Date Became Current:	Not reported
Date Ended Current:	Not reported
Owner/Operator Address:	1401 S PACIFIC AVE
Owner/Operator City,State,Zip:	TACOMA, WA 98402
Owner/Operator Telephone:	000-000-0000
Owner/Operator Telephone Ext:	Not reported
Owner/Operator Fax:	Not reported
Owner/Operator Email:	Not reported
Owner/Operator Indicator:	Operator
Owner/Operator Name:	SAUROS CLEANERAMA TACOMA
Legal Status:	Private
Date Became Current:	Not reported
Date Ended Current:	Not reported
Owner/Operator Address:	1401 S PACIFIC AVE
Owner/Operator City,State,Zip:	TACOMA, WA 98402
Owner/Operator Telephone:	000-000-0000
Owner/Operator Telephone Ext:	Not reported
Owner/Operator Fax:	Not reported
Owner/Operator Email:	Not reported
Owner/Operator Indicator:	Owner
Owner/Operator Name:	SAUROS CLEANERAMA TACOMA
Legal Status:	Private
Date Became Current:	2001-03-05 00:00:00.
Date Ended Current:	Not reported
Owner/Operator Address:	6953 S MADISON
Owner/Operator City,State,Zip:	TACOMA, WA 98409
Owner/Operator Telephone:	253-627-5045
Owner/Operator Telephone Ext:	Not reported
Owner/Operator Fax:	Not reported
Owner/Operator Email:	Not reported
Owner/Operator Indicator:	Owner
Owner/Operator Name:	CITY OF TACOMA REAL PROPERTY SERVICES
Legal Status:	Private
Date Became Current:	Not reported
Date Ended Current:	Not reported
Owner/Operator Address:	747 MARKET ST RM 737
Owner/Operator City,State,Zip:	TACOMA, WA 98402
Owner/Operator Telephone:	253-591-5515
Owner/Operator Telephone Ext:	Not reported
Owner/Operator Fax:	Not reported
Owner/Operator Email:	Not reported
Owner/Operator Indicator:	Owner
Owner/Operator Name:	CITY OF TACOMA REAL PROPERTY SERVICES
Legal Status:	Private
Date Became Current:	Not reported
Date Ended Current:	Not reported
Owner/Operator Address:	747 MARKET ST RM 737

Map ID
Direction
Distance
Elevation

MAP FINDINGS

Site

Database(s)

EDR ID Number
EPA ID Number

SAUROS CLEANERAMA TACOMA (Continued)

1004793451

Owner/Operator City,State,Zip:	TACOMA, WA 98402
Owner/Operator Telephone:	253-591-5515
Owner/Operator Telephone Ext:	Not reported
Owner/Operator Fax:	Not reported
Owner/Operator Email:	Not reported
Owner/Operator Indicator:	Owner
Owner/Operator Name:	CITY OF TACOMA REAL PROPERTY SERVICES
Legal Status:	Private
Date Became Current:	2008-12-24 00:00:00.
Date Ended Current:	Not reported
Owner/Operator Address:	747 MARKET ST RM 737
Owner/Operator City,State,Zip:	TACOMA, WA 98402
Owner/Operator Telephone:	253-591-5515
Owner/Operator Telephone Ext:	Not reported
Owner/Operator Fax:	Not reported
Owner/Operator Email:	Not reported
Owner/Operator Indicator:	Owner
Owner/Operator Name:	CITY OF TACOMA C
Legal Status:	Private
Date Became Current:	2008-12-24 00:00:00.
Date Ended Current:	Not reported
Owner/Operator Address:	747 MARKET ST RM 737
Owner/Operator City,State,Zip:	TACOMA, WA 98402
Owner/Operator Telephone:	253-591-5515
Owner/Operator Telephone Ext:	Not reported
Owner/Operator Fax:	Not reported
Owner/Operator Email:	Not reported
Owner/Operator Indicator:	Owner
Owner/Operator Name:	SAUROS CLEANERAMA TACOMA
Legal Status:	Private
Date Became Current:	Not reported
Date Ended Current:	Not reported
Owner/Operator Address:	1401 S PACIFIC AVE
Owner/Operator City,State,Zip:	TACOMA, WA 98402
Owner/Operator Telephone:	000-000-0000
Owner/Operator Telephone Ext:	Not reported
Owner/Operator Fax:	Not reported
Owner/Operator Email:	Not reported
Owner/Operator Indicator:	Operator
Owner/Operator Name:	SAURO, PETE
Legal Status:	Private
Date Became Current:	Not reported
Date Ended Current:	Not reported
Owner/Operator Address:	235 BROADWAY APT 103
Owner/Operator City,State,Zip:	TACOMA, WA 98402
Owner/Operator Telephone:	253-272-4854
Owner/Operator Telephone Ext:	Not reported
Owner/Operator Fax:	Not reported
Owner/Operator Email:	Not reported
Owner/Operator Indicator:	Owner
Owner/Operator Name:	SAURO CO
Legal Status:	Private

Map ID
Direction
Distance
Elevation

MAP FINDINGS

Site

Database(s)

EDR ID Number
EPA ID Number

SAURO CLEANERAMA TACOMA (Continued)

1004793451

Date Became Current:	Not reported
Date Ended Current:	Not reported
Owner/Operator Address:	1401 PACIFIC AVE
Owner/Operator City,State,Zip:	TACOMA, WA 98402
Owner/Operator Telephone:	253-627-5045
Owner/Operator Telephone Ext:	Not reported
Owner/Operator Fax:	Not reported
Owner/Operator Email:	Not reported
Owner/Operator Indicator:	Owner
Owner/Operator Name:	CITY OF TACOMA REAL PROPERTY SERVICES
Legal Status:	Private
Date Became Current:	2008-12-24 00:00:00.
Date Ended Current:	Not reported
Owner/Operator Address:	747 MARKET ST RM 737
Owner/Operator City,State,Zip:	TACOMA, WA 98402
Owner/Operator Telephone:	253-591-5515
Owner/Operator Telephone Ext:	Not reported
Owner/Operator Fax:	Not reported
Owner/Operator Email:	Not reported
Owner/Operator Indicator:	Owner
Owner/Operator Name:	CITY OF TACOMA REAL PROPERTY SERVICES
Legal Status:	Private
Date Became Current:	Not reported
Date Ended Current:	Not reported
Owner/Operator Address:	747 MARKET ST RM 737
Owner/Operator City,State,Zip:	TACOMA, WA 98402
Owner/Operator Telephone:	253-591-5515
Owner/Operator Telephone Ext:	Not reported
Owner/Operator Fax:	Not reported
Owner/Operator Email:	Not reported
Owner/Operator Indicator:	Owner
Owner/Operator Name:	SAURO CO
Legal Status:	Private
Date Became Current:	Not reported
Date Ended Current:	Not reported
Owner/Operator Address:	1401 PACIFIC AVE
Owner/Operator City,State,Zip:	TACOMA, WA 98402
Owner/Operator Telephone:	253-627-5045
Owner/Operator Telephone Ext:	Not reported
Owner/Operator Fax:	Not reported
Owner/Operator Email:	Not reported
Owner/Operator Indicator:	Operator
Owner/Operator Name:	SAURO, PETE
Legal Status:	Private
Date Became Current:	Not reported
Date Ended Current:	Not reported
Owner/Operator Address:	235 BROADWAY APT 103
Owner/Operator City,State,Zip:	TACOMA, WA 98402
Owner/Operator Telephone:	253-272-4854
Owner/Operator Telephone Ext:	Not reported
Owner/Operator Fax:	Not reported
Owner/Operator Email:	Not reported

Map ID
Direction
Distance
Elevation

MAP FINDINGS

Site

Database(s)

EDR ID Number
EPA ID Number

SAUROS CLEANERAMA TACOMA (Continued)

1004793451

Owner/Operator Indicator: Owner
Owner/Operator Name: SAUROS CLEANERAMA TACOMA
Legal Status: Private
Date Became Current: 2001-03-05 00:00:00.
Date Ended Current: Not reported
Owner/Operator Address: 6953 S MADISON
Owner/Operator City,State,Zip: TACOMA, WA 98409
Owner/Operator Telephone: 253-627-5045
Owner/Operator Telephone Ext: Not reported
Owner/Operator Fax: Not reported
Owner/Operator Email: Not reported

Owner/Operator Indicator: Owner
Owner/Operator Name: ESTATE OF PETE SAURO
Legal Status: Private
Date Became Current: Not reported
Date Ended Current: Not reported
Owner/Operator Address: 953 S MADISON ST
Owner/Operator City,State,Zip: TACOMA, WA 98409
Owner/Operator Telephone: 253-426-6600
Owner/Operator Telephone Ext: Not reported
Owner/Operator Fax: Not reported
Owner/Operator Email: Not reported

Owner/Operator Indicator: Owner
Owner/Operator Name: ESTATE OF PETE SAURO
Legal Status: Private
Date Became Current: 1960-01-01 00:00:00.
Date Ended Current: Not reported
Owner/Operator Address: 953 S MADISON ST
Owner/Operator City,State,Zip: TACOMA, WA 98409
Owner/Operator Telephone: 253-426-6600
Owner/Operator Telephone Ext: Not reported
Owner/Operator Fax: Not reported
Owner/Operator Email: Not reported

Owner/Operator Indicator: Owner
Owner/Operator Name: CITY OF TACOMA REAL PROPERTY SERVICES
Legal Status: Private
Date Became Current: 2008-12-24 00:00:00.
Date Ended Current: Not reported
Owner/Operator Address: 747 MARKET ST RM 737
Owner/Operator City,State,Zip: TACOMA, WA 98402
Owner/Operator Telephone: 253-591-5515
Owner/Operator Telephone Ext: Not reported
Owner/Operator Fax: Not reported
Owner/Operator Email: Not reported

Owner/Operator Indicator: Owner
Owner/Operator Name: CITY OF TACOMA REAL PROPERTY SERVICES
Legal Status: Private
Date Became Current: 2008-12-24 00:00:00.
Date Ended Current: Not reported
Owner/Operator Address: 747 MARKET ST RM 737
Owner/Operator City,State,Zip: TACOMA, WA 98402
Owner/Operator Telephone: 253-591-5515
Owner/Operator Telephone Ext: Not reported

Map ID
Direction
Distance
Elevation

MAP FINDINGS

Site

Database(s)

EDR ID Number
EPA ID Number

SAUROS CLEANERAMA TACOMA (Continued)

1004793451

Owner/Operator Fax: Not reported
Owner/Operator Email: Not reported

Owner/Operator Indicator: Operator
Owner/Operator Name: TAYLOR, CALVIN
Legal Status: Private
Date Became Current: Not reported
Date Ended Current: Not reported
Owner/Operator Address: 326 E D ST
Owner/Operator City,State,Zip: TACOMA, WA 98421
Owner/Operator Telephone: 253-593-7711
Owner/Operator Telephone Ext: Not reported
Owner/Operator Fax: Not reported
Owner/Operator Email: Not reported

Owner/Operator Indicator: Operator
Owner/Operator Name: CALVIN T
Legal Status: Private
Date Became Current: 2008-12-24 00:00:00.
Date Ended Current: Not reported
Owner/Operator Address: 326 E D ST
Owner/Operator City,State,Zip: TACOMA, WA 98421
Owner/Operator Telephone: 253-593-7711
Owner/Operator Telephone Ext: Not reported
Owner/Operator Fax: Not reported
Owner/Operator Email: Not reported

Owner/Operator Indicator: Operator
Owner/Operator Name: TAYLOR, CALVIN
Legal Status: Private
Date Became Current: Not reported
Date Ended Current: Not reported
Owner/Operator Address: 326 E D ST
Owner/Operator City,State,Zip: TACOMA, WA 98421
Owner/Operator Telephone: 253-593-7711
Owner/Operator Telephone Ext: Not reported
Owner/Operator Fax: Not reported
Owner/Operator Email: Not reported

Owner/Operator Indicator: Owner
Owner/Operator Name: SAUROS CLEANERAMA TACOMA
Legal Status: Private
Date Became Current: Not reported
Date Ended Current: Not reported
Owner/Operator Address: 1401 S PACIFIC AVE
Owner/Operator City,State,Zip: TACOMA, WA 98402
Owner/Operator Telephone: 000-000-0000
Owner/Operator Telephone Ext: Not reported
Owner/Operator Fax: Not reported
Owner/Operator Email: Not reported

Owner/Operator Indicator: Operator
Owner/Operator Name: ESTATE OF PETE SAURO
Legal Status: Private
Date Became Current: Not reported
Date Ended Current: Not reported
Owner/Operator Address: 953 S MADISON ST

Map ID
Direction
Distance
Elevation

MAP FINDINGS

Site

Database(s)

EDR ID Number
EPA ID Number

SAUROS CLEANERAMA TACOMA (Continued)

1004793451

Owner/Operator City,State,Zip:	TACOMA, WA 98409
Owner/Operator Telephone:	253-426-6600
Owner/Operator Telephone Ext:	Not reported
Owner/Operator Fax:	Not reported
Owner/Operator Email:	Not reported
Owner/Operator Indicator:	Owner
Owner/Operator Name:	ESTATE OF PETE SAURO
Legal Status:	Private
Date Became Current:	Not reported
Date Ended Current:	Not reported
Owner/Operator Address:	953 S MADISON ST
Owner/Operator City,State,Zip:	TACOMA, WA 98409
Owner/Operator Telephone:	253-426-6600
Owner/Operator Telephone Ext:	Not reported
Owner/Operator Fax:	Not reported
Owner/Operator Email:	Not reported

Historic Generators:	
Receive Date:	2012-01-17 00:00:00.0
Handler Name:	SAUROS CLEANERAMA TACOMA
Federal Waste Generator Description:	Not a generator, verified
State District Owner:	WA
Large Quantity Handler of Universal Waste:	No
Recognized Trader Importer:	No
Recognized Trader Exporter:	No
Spent Lead Acid Battery Importer:	No
Spent Lead Acid Battery Exporter:	No
Current Record:	No
Non Storage Recycler Activity:	Not reported
Electronic Manifest Broker:	Not reported

Receive Date:	2010-09-22 00:00:00.0
Handler Name:	SAUROS CLEANERAMA TACOMA
Federal Waste Generator Description:	Not a generator, verified
State District Owner:	WA
Large Quantity Handler of Universal Waste:	No
Recognized Trader Importer:	No
Recognized Trader Exporter:	No
Spent Lead Acid Battery Importer:	No
Spent Lead Acid Battery Exporter:	No
Current Record:	No
Non Storage Recycler Activity:	Not reported
Electronic Manifest Broker:	Not reported

Receive Date:	2011-01-03 00:00:00.0
Handler Name:	SAUROS CLEANERAMA TACOMA
Federal Waste Generator Description:	Not a generator, verified
State District Owner:	WA
Large Quantity Handler of Universal Waste:	No
Recognized Trader Importer:	No
Recognized Trader Exporter:	No
Spent Lead Acid Battery Importer:	No
Spent Lead Acid Battery Exporter:	No
Current Record:	No
Non Storage Recycler Activity:	Not reported
Electronic Manifest Broker:	Not reported

Map ID
Direction
Distance
Elevation

MAP FINDINGS

Site

Database(s)

EDR ID Number
EPA ID Number

SAUROS CLEANERAMA TACOMA (Continued)

1004793451

Receive Date:	2002-06-06 00:00:00.0
Handler Name:	SAUROS CLEANERAMA TACOMA
Federal Waste Generator Description:	Not a generator, verified
State District Owner:	WA
Large Quantity Handler of Universal Waste:	No
Recognized Trader Importer:	No
Recognized Trader Exporter:	No
Spent Lead Acid Battery Importer:	No
Spent Lead Acid Battery Exporter:	No
Current Record:	No
Non Storage Recycler Activity:	Not reported
Electronic Manifest Broker:	Not reported
Receive Date:	2012-01-18 00:00:00.0
Handler Name:	SAUROS CLEANERAMA TACOMA
Federal Waste Generator Description:	Not a generator, verified
State District Owner:	WA
Large Quantity Handler of Universal Waste:	No
Recognized Trader Importer:	No
Recognized Trader Exporter:	No
Spent Lead Acid Battery Importer:	No
Spent Lead Acid Battery Exporter:	No
Current Record:	Yes
Non Storage Recycler Activity:	Not reported
Electronic Manifest Broker:	Not reported
Receive Date:	1993-12-31 00:00:00.0
Handler Name:	SAUROS CLEANERAMA TACOMA
Federal Waste Generator Description:	Small Quantity Generator
State District Owner:	WA
Large Quantity Handler of Universal Waste:	No
Recognized Trader Importer:	No
Recognized Trader Exporter:	No
Spent Lead Acid Battery Importer:	No
Spent Lead Acid Battery Exporter:	No
Current Record:	No
Non Storage Recycler Activity:	Not reported
Electronic Manifest Broker:	Not reported
Receive Date:	1996-02-29 00:00:00.0
Handler Name:	SAUROS CLEANERAMA TACOMA
Federal Waste Generator Description:	Conditionally Exempt Small Quantity Generator
State District Owner:	WA
Large Quantity Handler of Universal Waste:	No
Recognized Trader Importer:	No
Recognized Trader Exporter:	No
Spent Lead Acid Battery Importer:	No
Spent Lead Acid Battery Exporter:	No
Current Record:	No
Non Storage Recycler Activity:	Not reported
Electronic Manifest Broker:	Not reported
Receive Date:	1997-01-31 00:00:00.0
Handler Name:	SAUROS CLEANERAMA TACOMA
Federal Waste Generator Description:	Conditionally Exempt Small Quantity Generator
State District Owner:	WA
Large Quantity Handler of Universal Waste:	No

Map ID
Direction
Distance
Elevation

MAP FINDINGS

Site

Database(s)

EDR ID Number
EPA ID Number

SAUROS CLEANERAMA TACOMA (Continued)

1004793451

Recognized Trader Importer:	No
Recognized Trader Exporter:	No
Spent Lead Acid Battery Importer:	No
Spent Lead Acid Battery Exporter:	No
Current Record:	No
Non Storage Recycler Activity:	Not reported
Electronic Manifest Broker:	Not reported
Receive Date:	1998-02-13 00:00:00.0
Handler Name:	SAUROS CLEANERAMA TACOMA
Federal Waste Generator Description:	Conditionally Exempt Small Quantity Generator
State District Owner:	WA
Large Quantity Handler of Universal Waste:	No
Recognized Trader Importer:	No
Recognized Trader Exporter:	No
Spent Lead Acid Battery Importer:	No
Spent Lead Acid Battery Exporter:	No
Current Record:	No
Non Storage Recycler Activity:	Not reported
Electronic Manifest Broker:	Not reported
Receive Date:	1999-02-19 00:00:00.0
Handler Name:	SAUROS CLEANERAMA TACOMA
Federal Waste Generator Description:	Conditionally Exempt Small Quantity Generator
State District Owner:	WA
Large Quantity Handler of Universal Waste:	No
Recognized Trader Importer:	No
Recognized Trader Exporter:	No
Spent Lead Acid Battery Importer:	No
Spent Lead Acid Battery Exporter:	No
Current Record:	No
Non Storage Recycler Activity:	Not reported
Electronic Manifest Broker:	Not reported
Receive Date:	2000-01-07 00:00:00.0
Handler Name:	SAUROS CLEANERAMA TACOMA
Federal Waste Generator Description:	Conditionally Exempt Small Quantity Generator
State District Owner:	WA
Large Quantity Handler of Universal Waste:	No
Recognized Trader Importer:	No
Recognized Trader Exporter:	No
Spent Lead Acid Battery Importer:	No
Spent Lead Acid Battery Exporter:	No
Current Record:	No
Non Storage Recycler Activity:	Not reported
Electronic Manifest Broker:	Not reported
Receive Date:	2001-03-05 00:00:00.0
Handler Name:	SAUROS CLEANERAMA TACOMA
Federal Waste Generator Description:	Conditionally Exempt Small Quantity Generator
State District Owner:	WA
Large Quantity Handler of Universal Waste:	No
Recognized Trader Importer:	No
Recognized Trader Exporter:	No
Spent Lead Acid Battery Importer:	No
Spent Lead Acid Battery Exporter:	No
Current Record:	No

Map ID
Direction
Distance
Elevation

MAP FINDINGS

Site

Database(s)

EDR ID Number
EPA ID Number

SAUROS CLEANERAMA TACOMA (Continued)

1004793451

Non Storage Recycler Activity:	Not reported
Electronic Manifest Broker:	Not reported
Receive Date:	2002-06-05 00:00:00.0
Handler Name:	SAUROS CLEANERAMA TACOMA
Federal Waste Generator Description:	Not a generator, verified
State District Owner:	WA
Large Quantity Handler of Universal Waste:	No
Recognized Trader Importer:	No
Recognized Trader Exporter:	No
Spent Lead Acid Battery Importer:	No
Spent Lead Acid Battery Exporter:	No
Current Record:	No
Non Storage Recycler Activity:	Not reported
Electronic Manifest Broker:	Not reported
Receive Date:	2008-01-17 00:00:00.0
Handler Name:	SAUROS CLEANERAMA TACOMA
Federal Waste Generator Description:	Large Quantity Generator
State District Owner:	WA
Large Quantity Handler of Universal Waste:	No
Recognized Trader Importer:	No
Recognized Trader Exporter:	No
Spent Lead Acid Battery Importer:	No
Spent Lead Acid Battery Exporter:	No
Current Record:	No
Non Storage Recycler Activity:	Not reported
Electronic Manifest Broker:	Not reported
Receive Date:	2008-02-29 00:00:00.0
Handler Name:	SAUROS CLEANERAMA TACOMA
Federal Waste Generator Description:	Not a generator, verified
State District Owner:	WA
Large Quantity Handler of Universal Waste:	No
Recognized Trader Importer:	No
Recognized Trader Exporter:	No
Spent Lead Acid Battery Importer:	No
Spent Lead Acid Battery Exporter:	No
Current Record:	No
Non Storage Recycler Activity:	Not reported
Electronic Manifest Broker:	Not reported
Receive Date:	2009-02-27 00:00:00.0
Handler Name:	SAUROS CLEANERAMA TACOMA
Federal Waste Generator Description:	Not a generator, verified
State District Owner:	WA
Large Quantity Handler of Universal Waste:	No
Recognized Trader Importer:	No
Recognized Trader Exporter:	No
Spent Lead Acid Battery Importer:	No
Spent Lead Acid Battery Exporter:	No
Current Record:	No
Non Storage Recycler Activity:	Not reported
Electronic Manifest Broker:	Not reported
Receive Date:	2010-09-22 00:00:00.0
Handler Name:	SAUROS CLEANERAMA TACOMA

Map ID
Direction
Distance
Elevation

MAP FINDINGS

Site

Database(s)

EDR ID Number
EPA ID Number

SAUROS CLEANERAMA TACOMA (Continued)

1004793451

Federal Waste Generator Description:	Large Quantity Generator
State District Owner:	WA
Large Quantity Handler of Universal Waste:	No
Recognized Trader Importer:	No
Recognized Trader Exporter:	No
Spent Lead Acid Battery Importer:	No
Spent Lead Acid Battery Exporter:	No
Current Record:	No
Non Storage Recycler Activity:	Not reported
Electronic Manifest Broker:	Not reported
Receive Date:	2010-12-29 00:00:00.0
Handler Name:	SAUROS CLEANERAMA TACOMA
Federal Waste Generator Description:	Large Quantity Generator
State District Owner:	WA
Large Quantity Handler of Universal Waste:	No
Recognized Trader Importer:	No
Recognized Trader Exporter:	No
Spent Lead Acid Battery Importer:	No
Spent Lead Acid Battery Exporter:	No
Current Record:	No
Non Storage Recycler Activity:	Not reported
Electronic Manifest Broker:	Not reported
Receive Date:	2011-01-03 00:00:00.0
Handler Name:	SAUROS CLEANERAMA TACOMA
Federal Waste Generator Description:	Not a generator, verified
State District Owner:	WA
Large Quantity Handler of Universal Waste:	No
Recognized Trader Importer:	No
Recognized Trader Exporter:	No
Spent Lead Acid Battery Importer:	No
Spent Lead Acid Battery Exporter:	No
Current Record:	No
Non Storage Recycler Activity:	Not reported
Electronic Manifest Broker:	Not reported
Receive Date:	2012-01-17 00:00:00.0
Handler Name:	SAUROS CLEANERAMA TACOMA
Federal Waste Generator Description:	Not a generator, verified
State District Owner:	WA
Large Quantity Handler of Universal Waste:	No
Recognized Trader Importer:	No
Recognized Trader Exporter:	No
Spent Lead Acid Battery Importer:	No
Spent Lead Acid Battery Exporter:	No
Current Record:	No
Non Storage Recycler Activity:	Not reported
Electronic Manifest Broker:	Not reported
Receive Date:	2007-12-31 00:00:00.0
Handler Name:	SAUROS CLEANERAMA TACOMA
Federal Waste Generator Description:	Not a generator, verified
State District Owner:	WA
Large Quantity Handler of Universal Waste:	No
Recognized Trader Importer:	No
Recognized Trader Exporter:	No

Map ID
Direction
Distance
Elevation

MAP FINDINGS

Site

Database(s)

EDR ID Number
EPA ID Number

SAUROS CLEANERAMA TACOMA (Continued)

1004793451

Spent Lead Acid Battery Importer:	No
Spent Lead Acid Battery Exporter:	No
Current Record:	No
Non Storage Recycler Activity:	Not reported
Electronic Manifest Broker:	Not reported

List of NAICS Codes and Descriptions:

NAICS Code:	81232
NAICS Description:	DRYCLEANING AND LAUNDRY SERVICES (EXCEPT COIN-OPERATED)
NAICS Code:	812320
NAICS Description:	DRYCLEANING AND LAUNDRY SERVICES (EXCEPT COIN-OPERATED)
NAICS Code:	92119
NAICS Description:	OTHER GENERAL GOVERNMENT SUPPORT
NAICS Code:	921190
NAICS Description:	OTHER GENERAL GOVERNMENT SUPPORT
NAICS Code:	Not reported
NAICS Description:	Not reported

Facility Has Received Notices of Violation:

Found Violation:	No
Agency Which Determined Violation:	Not reported
Violation Short Description:	Not reported
Date Violation was Determined:	Not reported
Actual Return to Compliance Date:	Not reported
Return to Compliance Qualifier:	Not reported
Violation Responsible Agency:	Not reported
Scheduled Compliance Date:	Not reported
Enforcement Identifier:	Not reported
Date of Enforcement Action:	Not reported
Enforcement Responsible Agency:	Not reported
Enforcement Docket Number:	Not reported
Enforcement Attorney:	Not reported
Corrective Action Component:	Not reported
Appeal Initiated Date:	Not reported
Appeal Resolution Date:	Not reported
Disposition Status Date:	Not reported
Disposition Status:	Not reported
Disposition Status Description:	Not reported
Consent/Final Order Sequence Number:	Not reported
Consent/Final Order Respondent Name:	Not reported
Consent/Final Order Lead Agency:	Not reported
Enforcement Type:	Not reported
Enforcement Responsible Person:	Not reported
Enforcement Responsible Sub-Organization:	Not reported
SEP Sequence Number:	Not reported
SEP Expenditure Amount:	Not reported
SEP Scheduled Completion Date:	Not reported
SEP Actual Date:	Not reported
SEP Defaulted Date:	Not reported
SEP Type:	Not reported
SEP Type Description:	Not reported
Proposed Amount:	Not reported

Map ID
Direction
Distance
Elevation

MAP FINDINGS

Site

Database(s)

EDR ID Number
EPA ID Number

SAUROS CLEANERAMA TACOMA (Continued)

1004793451

Final Monetary Amount:	Not reported
Paid Amount:	Not reported
Final Count:	Not reported
Final Amount:	Not reported

Evaluation Action Summary:

Evaluation Date:	2002-03-12 00:00:00.0
Evaluation Responsible Agency:	State
Found Violation:	No
Evaluation Type Description:	FOCUSED COMPLIANCE INSPECTION
Evaluation Responsible Person Identifier:	WADES
Evaluation Responsible Sub-Organization:	SW
Actual Return to Compliance Date:	Not reported
Scheduled Compliance Date:	Not reported
Date of Request:	Not reported
Date Response Received:	Not reported
Request Agency:	Not reported
Former Citation:	Not reported

FINDS:

Registry ID: 110005264310

Click Here:

Environmental Interest/Information System:

Washington Facility / Site Identification System (WA-FSIS) provides a means to query and display data maintained by the Washington Department of Ecology. This system contains key information for each facility/site that is currently, or has been, of interest to the Air Quality, Dam Safety, Hazardous Waste, Toxics Cleanup, and Water Quality Programs.

RCRAInfo is a national information system that supports the Resource Conservation and Recovery Act (RCRA) program through the tracking of events and activities related to facilities that generate, transport, and treat, store, or dispose of hazardous waste. RCRAInfo allows RCRA program staff to track the notification, permit, compliance, and corrective action activities required under RCRA.

HAZARDOUS WASTE BIENNIAL REPORTER

[Click this hyperlink](#) while viewing on your computer to access additional FINDS: detail in the EDR Site Report.

ECHO:

Envid:	1004793451
Registry ID:	110005264310
DFR URL:	http://echo.epa.gov/detailed-facility-report?fid=110005264310
Name:	SAUROS CLEANERAMA TACOMA
Address:	1401 S PACIFIC AVE
City,State,Zip:	TACOMA, WA 98402

DRYCLEANERS:

Name:	SAUROS CLEANERAMA TACOMA
Address:	1401 S PACIFIC AVE
City,State,Zip:	TACOMA, WA 98402
EPA Id:	Not reported
FS Id:	4339824

Map ID
Direction
Distance
Elevation

MAP FINDINGS

Site

Database(s)

EDR ID Number
EPA ID Number

SAUROS CLEANERAMA TACOMA (Continued)

1004793451

Tax Reg Nbr:	Not reported
Business Type:	Not reported
Fed Waste Code Desc:	Not reported
State Waste Code Desc:	Not reported
Mail Name:	Not reported
Mail Line1:	Not reported
Mail Line2:	Not reported
Mail City,St,Zip:	Not reported
Mail Country:	Not reported
Legal Org Name:	Not reported
Legal Person First Name:	Not reported
Legal Person Middle Init:	Not reported
Legal Person Last Name:	Not reported
Legal Line1:	Not reported
Legal Line2:	Not reported
Legal City,St,Zip:	Not reported
Legal Country:	Not reported
Legal Phone Nbr:	Not reported
Legal Effective Date:	Not reported
Legal Organization Type:	Not reported
Land Org Name:	Not reported
Land Person First Name:	Not reported
Land Person Middle Init:	Not reported
Land Person Last Name:	Not reported
Land Line1:	Not reported
Land Line2:	Not reported
Land City,St,Zip:	Not reported
Land Country:	Not reported
Land Phone Nbr:	Not reported
Land Organization Type:	Not reported
Operator Org Name:	Not reported
Operator Person First Name:	Not reported
Operator Person Middle Init:	Not reported
Operator Person Last Name:	Not reported
Operator Line1:	Not reported
Operator Line2:	Not reported
Operator City,St,Zip:	Not reported
Operator Country:	Not reported
Operator Phone Nbr:	Not reported
Operator Effective Date:	Not reported
Operator Organization Type:	Not reported
Site Contact First Name:	Not reported
Site Contact Middle Init:	Not reported
Site Contact Last Name:	Not reported
Site Contact Line1:	Not reported
Site Contact Line2:	Not reported
Site Contact City,St,Zip:	Not reported
Site Contact Country:	Not reported
Site Contact Phone Nbr:	Not reported
Site Contact Email:	Not reported
Form Contact First Name:	Not reported
Form Contact Middle Init:	Not reported
Form Contact Last Name:	Not reported
Form Contact Line1:	Not reported
Form Contact Line2:	Not reported
Form Contact City,St,Zip:	Not reported
Form Contact Country:	Not reported

Map ID
Direction
Distance
Elevation

MAP FINDINGS

Site

Database(s)

EDR ID Number
EPA ID Number

SAUROS CLEANERAMA TACOMA (Continued)

1004793451

Form Contact Phone Nbr:	Not reported
Form Contact Email:	Not reported
Gen Status Cd:	Not reported
Monthly Generation:	Not reported
Batch Generation:	Not reported
One Time Generation:	Not reported
Transports Own Waste:	Not reported
Transports Others Waste:	Not reported
Recycler Onsite:	Not reported
Transfer Facility:	Not reported
Pbr:	Not reported
Tbg:	Not reported
Mixed Radioactive:	Not reported
Importer:	Not reported
Tsdr Facility:	Not reported
Immediate Recycler:	Not reported
Gen Dang Fuel:	Not reported
Gen Market To Burner:	Not reported
Gen Other Marketers:	Not reported
Utility Boiler Burner:	Not reported
Industry Boiler Burner:	Not reported
Furnace Burner:	Not reported
Smelter Deferral:	Not reported
Small Qty Exemption:	Not reported
Other Exemption:	Not reported
UW Battery Gen:	Not reported
UW Thermostats Gen:	Not reported
UW Mercury Gen:	Not reported
UW Lamps Gen:	Not reported
UW Battery Accum:	Not reported
UW Thermostats Accum:	Not reported
UW Mercury Accum:	Not reported
UW Lamps Accum:	Not reported
UW Destination Facility:	Not reported
Off Spec Utility Boiler:	Not reported
Off Spec Industry Boiler:	Not reported
Off Spec Furnace:	Not reported
Used Oil Transporter:	Not reported
Used Oil Transfer Facility:	Not reported
Used Oil Processor:	Not reported
Used Oil Rerefiner:	Not reported
Used Oil Fuel Marketer Directs Shipments:	Not reported
Used Oil Fuel Marketer Meets Specs:	Not reported
ECO Int Type Code:	SCS
Status Code:	A
Start Date:	11/20/2006
End Date:	Not reported
NAICS DS:	Not reported
Program Name:	7216
FS SIC Code:	Drycleaning Plants, Except Rug Cleaning
SIC DS:	TOXICS
Latitude:	47.250154000000002
Longitude:	-122.43747999999999
Comments:	Not reported
Name:	SAUROS CLEANERAMA TACOMA
Address:	1401 S PACIFIC AVE

Map ID
Direction
Distance
Elevation

MAP FINDINGS

Site

Database(s)

EDR ID Number
EPA ID Number

SAUROS CLEANERAMA TACOMA (Continued)

1004793451

City,State,Zip: TACOMA, WA 98402
EPA Id: Not reported
FS Id: 4339824
Tax Reg Nbr: Not reported
Business Type: Not reported
Fed Waste Code Desc: Not reported
State Waste Code Desc: Not reported
Mail Name: Not reported
Mail Line1: Not reported
Mail Line2: Not reported
Mail City,St,Zip: Not reported
Mail Country: Not reported
Legal Org Name: Not reported
Legal Person First Name: Not reported
Legal Person Middle Init: Not reported
Legal Person Last Name: Not reported
Legal Line1: Not reported
Legal Line2: Not reported
Legal City,St,Zip: Not reported
Legal Country: Not reported
Legal Phone Nbr: Not reported
Legal Effective Date: Not reported
Legal Organization Type: Not reported
Land Org Name: Not reported
Land Person First Name: Not reported
Land Person Middle Init: Not reported
Land Person Last Name: Not reported
Land Line1: Not reported
Land Line2: Not reported
Land City,St,Zip: Not reported
Land Country: Not reported
Land Phone Nbr: Not reported
Land Organization Type: Not reported
Operator Org Name: Not reported
Operator Person First Name: Not reported
Operator Person Middle Init: Not reported
Operator Person Last Name: Not reported
Operator Line1: Not reported
Operator Line2: Not reported
Operator City,St,Zip: Not reported
Operator Country: Not reported
Operator Phone Nbr: Not reported
Operator Effective Date: Not reported
Operator Organization Type: Not reported
Site Contact First Name: Not reported
Site Contact Middle Init: Not reported
Site Contact Last Name: Not reported
Site Contact Line1: Not reported
Site Contact Line2: Not reported
Site Contact City,St,Zip: Not reported
Site Contact Country: Not reported
Site Contact Phone Nbr: Not reported
Site Contact Email: Not reported
Form Contact First Name: Not reported
Form Contact Middle Init: Not reported
Form Contact Last Name: Not reported
Form Contact Line1: Not reported

Map ID
Direction
Distance
Elevation

MAP FINDINGS

Site

Database(s)

EDR ID Number
EPA ID Number

SAUROS CLEANERAMA TACOMA (Continued)

1004793451

Form Contact Line2:	Not reported
Form Contact City,St,Zip:	Not reported
Form Contact Country:	Not reported
Form Contact Phone Nbr:	Not reported
Form Contact Email:	Not reported
Gen Status Cd:	Not reported
Monthly Generation:	Not reported
Batch Generation:	Not reported
One Time Generation:	Not reported
Transports Own Waste:	Not reported
Transports Others Waste:	Not reported
Recycler Onsite:	Not reported
Transfer Facility:	Not reported
Pbr:	Not reported
Tbg:	Not reported
Mixed Radioactive:	Not reported
Importer:	Not reported
Tsdr Facility:	Not reported
Immediate Recycler:	Not reported
Gen Dang Fuel:	Not reported
Gen Market To Burner:	Not reported
Gen Other Marketers:	Not reported
Utility Boiler Burner:	Not reported
Industry Boiler Burner:	Not reported
Furnace Burner:	Not reported
Smelter Deferral:	Not reported
Small Qty Exemption:	Not reported
Other Exemption:	Not reported
UW Battery Gen:	Not reported
UW Thermostats Gen:	Not reported
UW Mercury Gen:	Not reported
UW Lamps Gen:	Not reported
UW Battery Accum:	Not reported
UW Thermostats Accum:	Not reported
UW Mercury Accum:	Not reported
UW Lamps Accum:	Not reported
UW Destination Facility:	Not reported
Off Spec Utility Boiler:	Not reported
Off Spec Industry Boiler:	Not reported
Off Spec Furnace:	Not reported
Used Oil Transporter:	Not reported
Used Oil Transfer Facility:	Not reported
Used Oil Processor:	Not reported
Used Oil Rerefiner:	Not reported
Used Oil Fuel Marketer Directs Shipments:	Not reported
Used Oil Fuel Marketer Meets Specs:	Not reported
ECO Int Type Code:	SCS
Status Code:	A
Start Date:	11/20/2006
End Date:	Not reported
NAICS DS:	Drycleaning and Laundry Services (except coin-operated)
Program Name:	Not reported
FS SIC Code:	Not reported
SIC DS:	TOXICS
Latitude:	47.250154000000002
Longitude:	-122.437479999999999
Comments:	Not reported

Map ID
Direction
Distance
Elevation

MAP FINDINGS

Site

Database(s)

EDR ID Number
EPA ID Number

SAUROS CLEANERAMA TACOMA (Continued)

1004793451

INACTIVE DRYCLEANERS:

Name:	SAUROS CLEANERAMA TACOMA
Address:	1401 S PACIFIC AVE
City,State,Zip:	TACOMA, WA 98402
EPA I:	WAD027550722
FS Id:	Not reported
Facility ID:	Not reported
NAICS Code:	812320
Fed Waste Code Desc:	Not reported
State Waste Code Desc:	Not reported
TAX REG NBR:	601330165*
BUSINESS TYPE:	Former Dry Cleaner
MAIL NAME:	Estate of Pete Sauro
MAIL LINE1:	953 S Madison St
MAIL LINE2:	Not reported
MAIL CITY:	Tacoma
MAIL STATE:	WA
MAIL ZIP:	98409
MAIL COUNTRY:	UNITED STATES
LEGAL ORG NAME:	Estate of Pete Sauro
LEGAL PERSON FIRST NAME:	Ms Betty
LEGAL PERSON MIDDLE INIT:	Not reported
LEGAL PERSON LAST NAME:	Schindele
LEGAL LINE1:	953 S Madison St
LEGAL LINE2:	Not reported
LEGAL CITY:	Tacoma
LEGAL STATE:	WA
LEGAL ZIP:	98409
LEGAL COUNTRY:	UNITED STATES
LEGAL PHONE NBR:	(253)426-6600
LEGAL EFFECTIVE DATE:	1/1/1960
LEGAL ORGANIZATION TYPE:	Private
LAND ORG NAME:	Estate of Pete Sauro
LAND PERSON FIRST NAME:	Ms Betty
LAND PERSON MIDDLE INIT:	Not reported
LAND PERSON LAST NAME:	Schindele
LAND LINE1:	953 S Madison St
LAND LINE2:	Not reported
LAND CITY:	Tacoma
LAND STATE:	WA
LAND ZIP:	98409
LAND COUNTRY:	UNITED STATES
LAND PHONE NBR:	(253)426-6600
LAND ORGANIZATION TYPE:	Private
OPERATOR ORG NAME:	Estate of Pete Sauro
OPERATOR PERSON FIRST NAME:	Ms Betty
OPERATOR PERSON MIDDLE INIT:	Not reported
OPERATOR PERSON LAST NAME:	Schindele
OPERATOR LINE1:	953 S Madison St
OPERATOR LINE2:	Not reported
OPERATOR CITY:	Tacoma
OPERATOR STATE:	WA
OPERATOR ZIP:	98409
OPERATOR COUNTRY:	UNITED STATES
OPERATOR PHONE NBR:	(253)426-6600
OPERATOR EFFECTIVE DATE:	Not reported
OPERATOR ORGANIZATION TYPE:	Private

Map ID
Direction
Distance
Elevation

MAP FINDINGS

Site

Database(s)

EDR ID Number
EPA ID Number

SAUROS CLEANERAMA TACOMA (Continued)

1004793451

SITE CONTACT FIRST NAME:	Estate of
SITE CONTACT MIDDLE INIT:	Not reported
SITE CONTACT LAST NAME:	Pete Sauro
SITE CONTACT LINE1:	953 S Madison
SITE CONTACT LINE2:	Not reported
SITE CONTACT CITY:	Tacoma
SITE CONTACT STATE:	WA
SITE CONTACT ZIP:	98409
SITE CONTACT COUNTRY:	UNITED STATES
SITE CONTACT PHONE NBR:	(253)426-6600
SITE CONTACT EMAIL:	jkaspar@farallonconsulting.com
FORM CONTACT FIRST NAME:	Betty
FORM CONTACT MIDDLE INIT:	Not reported
FORM CONTACT LAST NAME:	Schindele
FORM CONTACT LINE1:	6953 S Madison
FORM CONTACT LINE2:	Not reported
FORM CONTACT CITY:	Tacoma
FORM CONTACT STATE:	WA
FORM CONTACT ZIP:	98409
FORM CONTACT COUNTRY:	UNITED STATES
FORM CONTACT PHONE NBR:	(253)426-6600
FORM CONTACT EMAIL:	jkaspar@farallonconsulting.com
GEN STATUS CD:	XQG
MONTHLY GENERATION:	False
BATCH GENERATION:	False
ONE TIME GENERATION:	False
TRANSPORTS OWN WASTE:	False
TRANSPORTS OTHERS WASTE:	False
RECYCLER ONSITE:	False
TRANSFER FACILITY:	False
PBR:	Fal
TBG:	Fal
MIXED RADIOACTIVE:	False
IMPORTER:	False
TSDR FACILITY:	False
IMMEDIATE RECYCLER:	False
GEN DANG FUEL:	False
GEN MARKET TO BURNER:	False
GEN OTHER MARKETERS:	False
UTILITY BOILER BURNER:	False
INDUSTRY BOILER BURNER:	False
FURNACE BURNER:	False
SMELTER DEFERRAL:	False
SMALL QTY EXEMPTION:	False
OTHER EXEMPTION:	Not reported
UW BATTERY GEN:	False
UW THERMOSTATS GEN:	False
UW MERCURY GEN:	False
UW LAMPS GEN:	False
UW BATTERY ACCUM:	False
UW THERMOSTATS ACCUM:	False
UW MERCURY ACCUM:	False
UW LAMPS ACCUM:	False
UW DESTINATION FACILITY:	False
OFF SPEC UTILITY BOILER:	False
OFF SPEC INDUSTRY BOILER:	False
OFF SPEC FURNACE:	False

Map ID
Direction
Distance
Elevation

MAP FINDINGS

Site

Database(s)

EDR ID Number
EPA ID Number

SAUROS CLEANERAMA TACOMA (Continued)

1004793451

USED OIL TRANSPORTER:	False
USED OIL TRANSFER FACILITY:	False
USED OIL PROCESSOR:	False
USED OIL REREFINER:	False
USED OIL FUEL MARKETER DIR SHIPMENTS:	False
USED OIL FUEL MARKETER MEETS SPECS:	False
ECO Int Type Code:	Not reported
Status Code:	Not reported
Start Date:	Not reported
End Date:	Not reported
NAICS DS:	Not reported
Program Name:	Not reported
FS SIC Code:	Not reported
SIC DS:	Not reported
Latitude:	Not reported
Longitude:	Not reported
Comments:	ID number to remain active to address remedial investigation derived waste removed from the site in January 2009.

WA MANIFEST:

Name:	SAUROS CLEANERAMA TACOMA
Address:	1401 S PACIFIC AVE
City,State,Zip:	TACOMA, WA 98402
Facility Address 2:	Not reported
Facility ID:	4339824
EPA ID:	WAD027550722
NAICS:	921190
State Waste Code Desc:	Not reported
Federal Waste Code Desc:	Not reported
Form Comm:	Not reported
Data Year:	2011
Permit by Rule:	False
Mailing Address 2:	Not reported
Treatment by Generator:	False
Mixed Radioactive Waste:	False
Importer of Hazardous Waste:	False
Immediate Recycler:	False
Treatment/Storage/Disposal/Recycling Facility:	False
Generator of Dangerous Fuel Waste:	False
Generator Marketing to Burner:	False
Other Marketers (i.e., blender, distributor, etc.):	False
Utility Boiler Burner:	False
Industry Boiler Burner:	False
Industrial Furnace:	False
Smelter Defferal:	False
Universal Waste:	Not reported
Off-Specification:	Not reported
LN Address 2:	Not reported
Tax Reg #:	Not reported
Business Type:	Former Dry Cleaner
Mail Name:	City of Tacoma Real Property Services
Mailing Address:	747 Market St Rm 737
Mailing City,State,Zip:	Tacoma, WA 98402
Legal Organization Name:	City of Tacoma Real Property Services
Legal Organization Type:	Municipal
Legal Contact:	Not reported
Legal Address:	747 Market St Rm 737
Legal Address 2:	Not reported

Map ID
Direction
Distance
Elevation

MAP FINDINGS

Site

Database(s)

EDR ID Number
EPA ID Number

SAUROS CLEANERAMA TACOMA (Continued)

1004793451

Legal City,State,Zip:	Tacoma, WA 98402
Legal Phone Number:	(253)591-5515
Legal Effective Date:	12/24/2008
Land Organization Name:	City of Tacoma Real Property Services
Land Organization Type:	Municipal
Land Contact:	Not reported
Land Address:	747 Market St Rm 737
Land City,State,Zip:	Tacoma, WA 98402
Land Phone Number:	(253)591-5515
Operator Organization Name:	Not reported
Operator Organization Type:	Municipal
Operator:	Calvin Taylor
Operator Address:	326 E D St
Operator Address 2:	Not reported
Operator City,State,Zip:	Tacoma, WA 98421
Operator Phone Number:	(253)593-7711
Operator Effective Date:	12/24/2008
Site Contact:	Calvin Taylor
Site Contact Address:	326 E D St
Contact City,State,Zip:	Tacoma, WA 98421
Site Contact Phone Number:	(253)593-7711
Site Contact Email:	ctaylor5@cityoftacoma.org
Gen Status Code:	XQG
Monthly Generation:	False
Batch Generation:	False
One Time Generation:	False
Transport Own Waste:	False
Tranports Other Waste:	False
Recycler Onsite:	False
Transfer Facility:	False
Other Exemption:	Not reported
UW Battery Gen:	False
Used Oil Transporter:	False
Used Oil Transfer Facility:	False
Used Oil Processor:	False
Used Oil Refiner:	False
Used Oil Fuel Marketer Directs Shipments:	False
Used Oil Fuel Marketer Meets Specs:	False
Site Contact Address 2:	Not reported
Name:	SAUROS CLEANERAMA TACOMA
Address:	1401 S PACIFIC AVE
City,State,Zip:	TACOMA, WA 98402
Facility Address 2:	Not reported
Facility ID:	4339824
EPA ID:	WAD027550722
NAICS:	921190
State Waste Code Desc:	Not reported
Federal Waste Code Desc:	Not reported
Form Comm:	Sight cleanup is complete. No additional waste will be generated at this site
Data Year:	2010
Permit by Rule:	False
Mailing Address 2:	Not reported
Treatment by Generator:	False
Mixed Radioactive Waste:	False
Importer of Hazardous Waste:	False

Map ID
Direction
Distance
Elevation

MAP FINDINGS

Site

Database(s)

EDR ID Number
EPA ID Number

SAUROS CLEANERAMA TACOMA (Continued)

1004793451

Immediate Recycler:	False
Treatment/Storage/Disposal/Recycling Facility:	False
Generator of Dangerous Fuel Waste:	False
Generator Marketing to Burner:	False
Other Marketers (i.e., blender, distributor, etc.):	False
Utility Boiler Burner:	False
Industry Boiler Burner:	False
Industrial Furnace:	False
Smelter Defferal:	False
Universal Waste:	Not reported
Off-Specification:	Not reported
LN Address 2:	Not reported
Tax Reg #:	Not reported
Business Type:	Former Dry Cleaner
Mail Name:	City of Tacoma Real Property Services
Mailing Address:	747 Market St Rm 737
Mailing City,State,Zip:	Tacoma, WA 98402
Legal Organization Name:	City of Tacoma Real Property Services
Legal Organization Type:	Municipal
Legal Contact:	Not reported
Legal Address:	747 Market St Rm 737
Legal Address 2:	Not reported
Legal City,State,Zip:	Tacoma, WA 98402
Legal Phone Number:	(253)591-5515
Legal Effective Date:	12/24/2008
Land Organization Name:	City of Tacoma Real Property Services
Land Organization Type:	Municipal
Land Contact:	Not reported
Land Address:	747 Market St Rm 737
Land City,State,Zip:	Tacoma, WA 98402
Land Phone Number:	(253)591-5515
Operator Organization Name:	Not reported
Operator Organization Type:	Municipal
Operator:	Calvin Taylor
Operator Address:	326 E D St
Operator Address 2:	Not reported
Operator City,State,Zip:	Tacoma, WA 98421
Operator Phone Number:	(253)593-7711
Operator Effective Date:	12/24/2008
Site Contact:	Calvin Taylor
Site Contact Address:	326 E D St
Contact City,State,Zip:	Tacoma, WA 98421
Site Contact Phone Number:	(253)593-7711
Site Contact Email:	ctaylor5@cityoftacoma.org
Gen Status Code:	XQG
Monthly Generation:	False
Batch Generation:	False
One Time Generation:	False
Transport Own Waste:	False
Tranports Other Waste:	False
Recycler Onsite:	False
Transfer Facility:	False
Other Exemption:	Not reported
UW Battery Gen:	False
Used Oil Transporter:	False
Used Oil Transfer Facility:	False
Used Oil Processor:	False

Map ID
Direction
Distance
Elevation

MAP FINDINGS

Site

Database(s)

EDR ID Number
EPA ID Number

SAUROS CLEANERAMA TACOMA (Continued)

1004793451

Used Oil Refiner:	False
Used Oil Fuel Marketer Directs Shipments:	False
Used Oil Fuel Marketer Meets Specs:	False
Site Contact Address 2:	Not reported
Name:	SAUROS CLEANERAMA TACOMA
Address:	1401 S PACIFIC AVE
City,State,Zip:	TACOMA, WA 98402
Facility Address 2:	Not reported
Facility ID:	4339824
EPA ID:	WAD027550722
NAICS:	812320
State Waste Code Desc:	Not reported
Federal Waste Code Desc:	Not reported
Form Comm:	ID number to remain active to address remedial investigation derived waste removed from the site in January 2009.
Data Year:	2008
Permit by Rule:	False
Mailing Address 2:	Not reported
Treatment by Generator:	False
Mixed Radioactive Waste:	False
Importer of Hazardous Waste:	False
Immediate Recycler:	False
Treatment/Storage/Disposal/Recycling Facility:	False
Generator of Dangerous Fuel Waste:	False
Generator Marketing to Burner:	False
Other Marketers (i.e., blender, distributor, etc.):	False
Utility Boiler Burner:	False
Industry Boiler Burner:	False
Industrial Furnace:	False
Smelter Defferal:	False
Universal Waste:	Not reported
Off-Specification:	Not reported
LN Address 2:	Not reported
Tax Reg #:	601330165*
Business Type:	Former Dry Cleaner
Mail Name:	Estate of Pete Sauro
Mailing Address:	953 S Madison St
Mailing City,State,Zip:	Tacoma, WA 98409
Legal Organization Name:	Estate of Pete Sauro
Legal Organization Type:	Private
Legal Contact:	Ms Betty Schindele
Legal Address:	953 S Madison St
Legal Address 2:	Not reported
Legal City,State,Zip:	Tacoma, WA 98409
Legal Phone Number:	(253)426-6600
Legal Effective Date:	01/01/1960
Land Organization Name:	Estate of Pete Sauro
Land Organization Type:	Private
Land Contact:	Ms Betty Schindele
Land Address:	953 S Madison St
Land City,State,Zip:	Tacoma, WA 98409
Land Phone Number:	(253)426-6600
Operator Organization Name:	Estate of Pete Sauro
Operator Organization Type:	Private
Operator:	Ms Betty Schindele
Operator Address:	953 S Madison St

Map ID
Direction
Distance
Elevation

MAP FINDINGS

Site

Database(s)

EDR ID Number
EPA ID Number

SAUROS CLEANERAMA TACOMA (Continued)

1004793451

Operator Address 2:	Not reported
Operator City,State,Zip:	Tacoma, WA 98409
Operator Phone Number:	(253)426-6600
Operator Effective Date:	Not reported
Site Contact:	Estate of Pete Sauro
Site Contact Address:	953 S Madison
Contact City,State,Zip:	Tacoma, WA 98409
Site Contact Phone Number:	(253)426-6600
Site Contact Email:	jkaspar@farallonconsulting.com
Gen Status Code:	XQG
Monthly Generation:	False
Batch Generation:	False
One Time Generation:	False
Transport Own Waste:	False
Tranports Other Waste:	False
Recycler Onsite:	False
Transfer Facility:	False
Other Exemption:	Not reported
UW Battery Gen:	False
Used Oil Transporter:	False
Used Oil Transfer Facility:	False
Used Oil Processor:	False
Used Oil Refiner:	False
Used Oil Fuel Marketer Directs Shipments:	False
Used Oil Fuel Marketer Meets Specs:	False
Site Contact Address 2:	Not reported
Name:	SAUROS CLEANERAMA TACOMA
Address:	1401 S PACIFIC AVE
City,State,Zip:	TACOMA, WA 98402
Facility Address 2:	Not reported
Facility ID:	4339824
EPA ID:	WAD027550722
NAICS:	812320
State Waste Code Desc:	Not reported
Federal Waste Code Desc:	Not reported
Form Comm:	Farallon re-activated the WAD number to remove drums of DW soil and groundwater generated in late 2007. Ecology is currently reviewing a contained-in request for a portion of the soils generated in 2007 that contain low concentrations of PCE and/orTCE. Once the contained-in determination is issued Farallon will manage all waste soil and water per Ecology's requirements. The waste disposal activities will be the subject of the 2008 DW reporting year since no waste has been removed.
Data Year:	Not reported
Permit by Rule:	F
Mailing Address 2:	Not reported
Treatment by Generator:	F
Mixed Radioactive Waste:	F
Importer of Hazardous Waste:	F
Immediate Recycler:	F
Treatment/Storage/Disposal/Recycling Facility:	F
Generator of Dangerous Fuel Waste:	F
Generator Marketing to Burner:	F
Other Marketers (i.e., blender, distributor, etc.):	F
Utility Boiler Burner:	F
Industry Boiler Burner:	F
Industrial Furnace:	F

Map ID
Direction
Distance
Elevation

MAP FINDINGS

Site

Database(s)

EDR ID Number
EPA ID Number

SAUROS CLEANERAMA TACOMA (Continued)

1004793451

Smelter Defferal:	F
Universal Waste:	Not reported
Off-Specification:	Not reported
LN Address 2:	Not reported
Tax Reg #:	601330165*
Business Type:	Former Dry Cleaner
Mail Name:	Estate of Pete Sauro
Mailing Address:	953 S Madison St
Mailing City,State,Zip:	Tacoma, WA 98409
Legal Organization Name:	Estate of Pete Sauro
Legal Organization Type:	Private
Legal Contact:	Ms Betty Schindele
Legal Address:	953 S Madison St
Legal Address 2:	Not reported
Legal City,State,Zip:	Tacoma, WA 98409
Legal Phone Number:	(253)426-6600
Legal Effective Date:	01/01/1960
Land Organization Name:	Estate of Pete Sauro
Land Organization Type:	Private
Land Contact:	Ms Betty Schindele
Land Address:	953 S Madison St
Land City,State,Zip:	Tacoma, WA 98409
Land Phone Number:	(253)426-6600
Operator Organization Name:	Estate of Pete Sauro
Operator Organization Type:	Private
Operator:	Ms Betty Schindele
Operator Address:	953 S Madison St
Operator Address 2:	Not reported
Operator City,State,Zip:	Tacoma, WA 98409
Operator Phone Number:	(253)426-6600
Operator Effective Date:	01/01/1960
Site Contact:	Estate of Pete Sauro
Site Contact Address:	953 S Madison
Contact City,State,Zip:	Tacoma, WA 98409
Site Contact Phone Number:	(253)426-6600
Site Contact Email:	jkaspar@farallonconsulting.com
Gen Status Code:	XQG
Monthly Generation:	F
Batch Generation:	F
One Time Generation:	F
Transport Own Waste:	F
Tranports Other Waste:	F
Recycler Onsite:	F
Transfer Facility:	F
Other Exemption:	Not reported
UW Battery Gen:	F
Used Oil Transporter:	F
Used Oil Transfer Facility:	F
Used Oil Processor:	F
Used Oil Refiner:	F
Used Oil Fuel Marketer Directs Shipments:	F
Used Oil Fuel Marketer Meets Specs:	F
Site Contact Address 2:	Not reported

Map ID
Direction
Distance
Elevation

MAP FINDINGS

Site

Database(s)

EDR ID Number
EPA ID Number

240
NW
1/2-1
0.903 mi.
4768 ft.

1502 MARKET ST TACOMA
1502 MARKET ST
TACOMA, WA 98466

WA HSL
WA CSCSL
WA LUST
WA UST
WA ALLSITES

U003352643
N/A

Relative:
Higher

Actual:
143 ft.

HSL:
Name: PAX ASSOCIATES
Address: Not reported
City,State,Zip: TACOMA, WA
edr_fstat: WA
edr_fzip: Not reported
edr_fcnty: PIERCE
edr_zip: Not reported
Facility Type: Hazardous Sites List
Facility Status: Cleanup Started
FSID Number: 72222742
Rank: 5
Region: SW
EDR Link ID: 72222742
Region Decode: SOUTHWEST REGIONAL OFFICE

CSCSL:
Name: PAX ASSOCIATES
Address: 1502 MARKET ST
City,State,Zip: TACOMA, WA 98402
Facility ID: 72222742
Region: Southwest
Lat/Long: 47.24865 / -122.44094
Clean Up Siteid: 6561
Site Status: Cleanup Started
Contaminant Name: Petroleum-Other
Alternate Site Names: 1502 MARKET ST,1502 MARKET ST TACOMA,PAX ASSOC 15 MARKET,SAM'S TIRE & AUTOMOTIVE,TACOMA AUTOBODY
Site Rank: 5 - Lowest Assessed Risk
Has Institutional Control:Not reported
Past VCP: True
Current VCP: Not reported
Ground Water: Confirmed Above Cleanup Levels
Surface Water: Not reported
Soil: Confirmed Above Cleanup Levels
Sediment: Not reported
Air: Not reported
Bedrock: Not reported
Responsible Unit: Southwest

LUST:
Name: PAX ASSOCIATES
Address: 1502 MARKET ST
City,State,Zip: TACOMA, WA 98402
Facility ID: 72222742
Lust Status Type: LUST - Cleanup Started
Cleanup Site ID: 6561
Cleanup Unit Type: Upland
Process Type: Independent Action
Cleanup Unit Name: 1502 MARKET ST,1502 MARKET ST TACOMA,PAX ASSOC 15 MARKET,SAM'S TIRE & AUTOMOTIVE,TACOMA AUTOBODY
Response Section: Southwest

Map ID
Direction
Distance
Elevation

MAP FINDINGS

Site

Database(s)

EDR ID Number
EPA ID Number

1502 MARKET ST TACOMA (Continued)

U003352643

Release Date: 08/26/1991
Lust Date: 09/01/1995
Region: Southwest
Lust ID: 1243
UST ID: 101375
Contaminant Name: Petroleum-Other
Ground Water: Confirmed Above Cleanup Levels
Surface Water: Not reported
Soil: Confirmed Above Cleanup Levels
Sediment: Not reported
Air: Not reported
Bedrock: Not reported
Lat/Long: 47.24865 / -122.44094

UST:

Name: 1502 MARKET ST TACOMA
Address: 1502 MARKET ST
City: TACOMA
Zip: 98466
Facility ID: 72222742
Site Id: 101375
UBI: Not reported
Phone Number: Not reported
Decimal Latitude: 47.24865
Decimal Longitude: -122.44094

Tank Name: 1
Tag Number: Not reported
Tank Status: Removed
Tank Status Date: 08/06/1996
Tank Install Date: 12/31/1964
Tank Closure Date: Not reported
Capacity Range: Not reported
Tank Permit Expiration Date: Not reported
Tank Upgrade Date: Not reported
Tank Spill Prevention: Not reported
Tank Overfill Prevention: Not reported
Tank Material: Not reported
Tank Construction: Not reported
Tank Tightness Test: Not reported
Tank Corrosion Protection: Not reported
Tank Manifold: Not reported
Tank Release Detection: Not reported
Tank SFC Type: Not reported
Pipe Material: Not reported
Pipe Construction: Not reported
Pipe Primary Release Detection: Not reported
Pipe Second Release Detection: Not reported
Pipe Corrosion Protection: Not reported
Pipe Pumping System: Not reported
Responsible Unit: Southwest
Dispencer/Pump SFC Type: Not reported

Name: 1502 MARKET ST TACOMA
Address: 1502 MARKET ST
City: TACOMA
Zip: 98466

Map ID
Direction
Distance
Elevation

MAP FINDINGS

Site

Database(s)

EDR ID Number
EPA ID Number

1502 MARKET ST TACOMA (Continued)

U003352643

Tank Name: 2
Tag Number: Not reported
Tank Status: Removed
Tank Status Date: 08/06/1996
Tank Install Date: 12/31/1964
Tank Closure Date: Not reported
Capacity Range: Not reported
Tank Permit Expiration Date: Not reported
Tank Upgrade Date: Not reported
Tank Spill Prevention: Not reported
Tank Overfill Prevention: Not reported
Tank Material: Not reported
Tank Construction: Not reported
Tank Tightness Test: Not reported
Tank Corrosion Protection: Not reported
Tank Manifold: Not reported
Tank Release Detection: Not reported
Tank SFC Type: Not reported
Pipe Material: Not reported
Pipe Construction: Not reported
Pipe Primary Release Detection: Not reported
Pipe Second Release Detection: Not reported
Pipe Corrosion Protection: Not reported
Pipe Pumping System: Not reported
Responsible Unit: Southwest
Dispencer/Pump SFC Type: Not reported

Name: 1502 MARKET ST TACOMA
Address: 1502 MARKET ST
City: TACOMA
Zip: 98466

Tank Name: 3
Tag Number: Not reported
Tank Status: Removed
Tank Status Date: 08/06/1996
Tank Install Date: 12/31/1964
Tank Closure Date: Not reported
Capacity Range: Not reported
Tank Permit Expiration Date: Not reported
Tank Upgrade Date: Not reported
Tank Spill Prevention: Not reported
Tank Overfill Prevention: Not reported
Tank Material: Not reported
Tank Construction: Not reported
Tank Tightness Test: Not reported
Tank Corrosion Protection: Not reported
Tank Manifold: Not reported
Tank Release Detection: Not reported
Tank SFC Type: Not reported
Pipe Material: Not reported
Pipe Construction: Not reported
Pipe Primary Release Detection: Not reported
Pipe Second Release Detection: Not reported
Pipe Corrosion Protection: Not reported
Pipe Pumping System: Not reported
Responsible Unit: Southwest

Map ID
Direction
Distance
Elevation

MAP FINDINGS

Site

Database(s)

EDR ID Number
EPA ID Number

1502 MARKET ST TACOMA (Continued)

U003352643

Dispencer/Pump SFC Type: Not reported

Name: 1502 MARKET ST TACOMA
Address: 1502 MARKET ST
City: TACOMA
Zip: 98466

Tank Name: 4
Tag Number: Not reported
Tank Status: Removed
Tank Status Date: 08/06/1996
Tank Install Date: 12/31/1964
Tank Closure Date: Not reported
Capacity Range: Not reported
Tank Permit Expiration Date: Not reported
Tank Upgrade Date: Not reported
Tank Spill Prevention: Not reported
Tank Overfill Prevention: Not reported
Tank Material: Not reported
Tank Construction: Not reported
Tank Tightness Test: Not reported
Tank Corrosion Protection: Not reported
Tank Manifold: Not reported
Tank Release Detection: Not reported
Tank SFC Type: Not reported
Pipe Material: Not reported
Pipe Construction: Not reported
Pipe Primary Release Detection: Not reported
Pipe Second Release Detection: Not reported
Pipe Corrosion Protection: Not reported
Pipe Pumping System: Not reported
Responsible Unit: Southwest
Dispencer/Pump SFC Type: Not reported

Name: 1502 MARKET ST TACOMA
Address: 1502 MARKET ST
City: TACOMA
Zip: 98466

Tank Name: 5
Tag Number: Not reported
Tank Status: Removed
Tank Status Date: 08/06/1996
Tank Install Date: 12/31/1964
Tank Closure Date: Not reported
Capacity Range: 111 TO 1,100 Gallons
Tank Permit Expiration Date: Not reported
Tank Upgrade Date: Not reported
Tank Spill Prevention: Not reported
Tank Overfill Prevention: Not reported
Tank Material: Not reported
Tank Construction: Not reported
Tank Tightness Test: Not reported
Tank Corrosion Protection: Not reported
Tank Manifold: Not reported
Tank Release Detection: Not reported
Tank SFC Type: Not reported

Map ID
Direction
Distance
Elevation

MAP FINDINGS

Site

Database(s)

EDR ID Number
EPA ID Number

1502 MARKET ST TACOMA (Continued)

U003352643

Pipe Material: Not reported
Pipe Construction: Not reported
Pipe Primary Release Detection: Not reported
Pipe Second Release Detection: Not reported
Pipe Corrosion Protection: Not reported
Pipe Pumping System: Not reported
Responsible Unit: Southwest
Dispencer/Pump SFC Type: Not reported

ALLSITES:

Name: PAX ASSOCIATES
Facility Id: 72222742

241
SSW
1/2-1
0.908 mi.
4792 ft.

35TH ST LANDFILL CITY FILL
S 35TH ST & PACIFIC AVE
TACOMA, WA 98418

WA CSCSL
WA ALLSITES
FINDS

1008919432
N/A

Relative:
Higher

Actual:
304 ft.

CSCSL:
Name: 35TH ST LANDFILL CITY FILL
Address: S 35TH ST & PACIFIC AVE
City,State,Zip: TACOMA, WA 98418
Facility ID: 5774537
Region: Southwest
Lat/Long: 47.229322 / -122.432822
Clean Up Siteid: 341
Site Status: Cleanup Started
Contaminant Name: Arsenic
Alternate Site Names: Not reported
Site Rank: Not reported
Has Institutional Control: Not reported
Past VCP: True
Current VCP: Not reported
Ground Water: Suspected
Surface Water: Confirmed Above Cleanup Levels
Soil: Confirmed Above Cleanup Levels
Sediment: Not reported
Air: Not reported
Bedrock: Not reported
Responsible Unit: Southwest

Name: 35TH ST LANDFILL CITY FILL
Address: S 35TH ST & PACIFIC AVE
City,State,Zip: TACOMA, WA 98418
Facility ID: 5774537
Region: Southwest
Lat/Long: 47.229322 / -122.432822
Clean Up Siteid: 341
Site Status: Cleanup Started
Contaminant Name: Metals Priority Pollutants
Alternate Site Names: Not reported
Site Rank: Not reported
Has Institutional Control: Not reported
Past VCP: True
Current VCP: Not reported
Ground Water: Suspected

Map ID
Direction
Distance
Elevation

MAP FINDINGS

Site

Database(s)

EDR ID Number
EPA ID Number

35TH ST LANDFILL CITY FILL (Continued)

1008919432

Surface Water: Suspected
Soil: Confirmed Above Cleanup Levels
Sediment: Not reported
Air: Not reported
Bedrock: Not reported
Responsible Unit: Southwest

Name: 35TH ST LANDFILL CITY FILL
Address: S 35TH ST & PACIFIC AVE
City,State,Zip: TACOMA, WA 98418
Facility ID: 5774537
Region: Southwest
Lat/Long: 47.229322 / -122.432822
Clean Up Siteid: 341
Site Status: Cleanup Started
Contaminant Name: Petroleum Products-Unspecified
Alternate Site Names: Not reported
Site Rank: Not reported
Has Institutional Control: Not reported
Past VCP: True
Current VCP: Not reported
Ground Water: Suspected
Surface Water: Suspected
Soil: Suspected
Sediment: Not reported
Air: Not reported
Bedrock: Not reported
Responsible Unit: Southwest

Name: 35TH ST LANDFILL CITY FILL
Address: S 35TH ST & PACIFIC AVE
City,State,Zip: TACOMA, WA 98418
Facility ID: 5774537
Region: Southwest
Lat/Long: 47.229322 / -122.432822
Clean Up Siteid: 341
Site Status: Cleanup Started
Contaminant Name: Polycyclic Aromatic Hydrocarbons
Alternate Site Names: Not reported
Site Rank: Not reported
Has Institutional Control: Not reported
Past VCP: True
Current VCP: Not reported
Ground Water: Suspected
Surface Water: Confirmed Above Cleanup Levels
Soil: Suspected
Sediment: Not reported
Air: Not reported
Bedrock: Not reported
Responsible Unit: Southwest

ALLSITES:

Name: 35TH ST LANDFILL CITY FILL
Facility Id: 5774537

FINDS:

Map ID
Direction
Distance
Elevation

MAP FINDINGS

Site

Database(s)

EDR ID Number
EPA ID Number

35TH ST LANDFILL CITY FILL (Continued)

1008919432

Registry ID: 110022928162

Click Here:

Environmental Interest/Information System:

Washington Facility / Site Identification System (WA-FSIS) provides a means to query and display data maintained by the Washington Department of Ecology. This system contains key information for each facility/site that is currently, or has been, of interest to the Air Quality, Dam Safety, Hazardous Waste, Toxics Cleanup, and Water Quality Programs.

[Click this hyperlink](#) while viewing on your computer to access additional FINDS: detail in the EDR Site Report.

**242
NNW
1/2-1
0.912 mi.
4813 ft.**

**PETRICH MARINE DOCK
1118 TO 1120 E D ST
TACOMA, WA 98421**

**WA CSCSL
WA INST CONTROL
WA ALLSITES**

**S107747489
N/A**

**Relative:
Lower**

**Actual:
14 ft.**

CSCSL:
Name: PETRICH MARINE DOCK
Address: 1118 TO 1120 E D ST
City,State,Zip: TACOMA, WA 98421
Facility ID: 414876
Region: Southwest
Lat/Long: 47.253449318087 / -122.4311931197
Clean Up Siteid: 3980
Site Status: Cleanup Started
Contaminant Name: Arsenic
Alternate Site Names: Not reported
Site Rank: Not reported
Has Institutional Control: True
Past VCP: True
Current VCP: Not reported
Ground Water: Not reported
Surface Water: Not reported
Soil: Remediated-Below
Sediment: Not reported
Air: Not reported
Bedrock: Not reported
Responsible Unit: Southwest

Name: PETRICH MARINE DOCK
Address: 1118 TO 1120 E D ST
City,State,Zip: TACOMA, WA 98421
Facility ID: 414876
Region: Southwest
Lat/Long: 47.253449318087 / -122.4311931197
Clean Up Siteid: 3980
Site Status: Cleanup Started
Contaminant Name: Halogenated Organics
Alternate Site Names: Not reported
Site Rank: Not reported
Has Institutional Control: True
Past VCP: True
Current VCP: Not reported
Ground Water: Remediated-Below

Map ID
Direction
Distance
Elevation

MAP FINDINGS

Site

Database(s)

EDR ID Number
EPA ID Number

PETRICH MARINE DOCK (Continued)

S107747489

Surface Water: Not reported
Soil: Remediated-Below
Sediment: Not reported
Air: Not reported
Bedrock: Not reported
Responsible Unit: Southwest

Name: PETRICH MARINE DOCK
Address: 1118 TO 1120 E D ST
City,State,Zip: TACOMA, WA 98421
Facility ID: 414876
Region: Southwest
Lat/Long: 47.253449318087 / -122.4311931197
Clean Up Siteid: 3980
Site Status: Cleanup Started
Contaminant Name: Lead
Alternate Site Names: Not reported
Site Rank: Not reported
Has Institutional Control: True
Past VCP: True
Current VCP: Not reported
Ground Water: Remediated-Below
Surface Water: Not reported
Soil: Remediated-Below
Sediment: Not reported
Air: Not reported
Bedrock: Not reported
Responsible Unit: Southwest

Name: PETRICH MARINE DOCK
Address: 1118 TO 1120 E D ST
City,State,Zip: TACOMA, WA 98421
Facility ID: 414876
Region: Southwest
Lat/Long: 47.253449318087 / -122.4311931197
Clean Up Siteid: 3980
Site Status: Cleanup Started
Contaminant Name: Metals Priority Pollutants
Alternate Site Names: Not reported
Site Rank: Not reported
Has Institutional Control: True
Past VCP: True
Current VCP: Not reported
Ground Water: Not reported
Surface Water: Not reported
Soil: Remediated-Below
Sediment: Not reported
Air: Not reported
Bedrock: Not reported
Responsible Unit: Southwest

Name: PETRICH MARINE DOCK
Address: 1118 TO 1120 E D ST
City,State,Zip: TACOMA, WA 98421
Facility ID: 414876
Region: Southwest
Lat/Long: 47.253449318087 / -122.4311931197

Map ID
Direction
Distance
Elevation

MAP FINDINGS

Site

Database(s)

EDR ID Number
EPA ID Number

PETRICH MARINE DOCK (Continued)

S107747489

Clean Up Siteid: 3980
Site Status: Cleanup Started
Contaminant Name: Petroleum Products-Unspecified
Alternate Site Names: Not reported
Site Rank: Not reported
Has Institutional Control: True
Past VCP: True
Current VCP: Not reported
Ground Water: Remediated-Below
Surface Water: Not reported
Soil: Remediated-Below
Sediment: Not reported
Air: Not reported
Bedrock: Not reported
Responsible Unit: Southwest

Name: PETRICH MARINE DOCK
Address: 1118 TO 1120 E D ST
City,State,Zip: TACOMA, WA 98421
Facility ID: 414876
Region: Southwest
Lat/Long: 47.253449318087 / -122.4311931197
Clean Up Siteid: 3980
Site Status: Cleanup Started
Contaminant Name: Petroleum-Diesel
Alternate Site Names: Not reported
Site Rank: Not reported
Has Institutional Control: True
Past VCP: True
Current VCP: Not reported
Ground Water: Remediated-Below
Surface Water: Not reported
Soil: Remediated-Below
Sediment: Not reported
Air: Not reported
Bedrock: Not reported
Responsible Unit: Southwest

Name: PETRICH MARINE DOCK
Address: 1118 TO 1120 E D ST
City,State,Zip: TACOMA, WA 98421
Facility ID: 414876
Region: Southwest
Lat/Long: 47.253449318087 / -122.4311931197
Clean Up Siteid: 3980
Site Status: Cleanup Started
Contaminant Name: Polycyclic Aromatic Hydrocarbons
Alternate Site Names: Not reported
Site Rank: Not reported
Has Institutional Control: True
Past VCP: True
Current VCP: Not reported
Ground Water: Remediated-Below
Surface Water: Not reported
Soil: Remediated-Below
Sediment: Not reported
Air: Not reported

Map ID
Direction
Distance
Elevation

MAP FINDINGS

Site

Database(s)

EDR ID Number
EPA ID Number

PETRICH MARINE DOCK (Continued)

S107747489

Bedrock: Not reported
Responsible Unit: Southwest

INST CONTROL:

Name: PETRICH MARINE DOCK
Address: 1118 TO 1120 E D ST
City,State,Zip: TACOMA, WA 98421
Facility Site ID: 414876
Latitude: 47.253449318
Longitude: -122.43119312
Instrument Type: Environmental Covenant
NFA Date: Not reported
County Filing # For Individual IC Doc: 2.0190524015e+011
Filing Date Of Individual IC Doc: 05/24/2019
Education Programs: False
Maintenance Requirements: False
Restrictive Signage: False
Soil Restriction: False
Alternate Site Names: Not reported
Surface Water Restriction: False
Site Status: Cleanup Started
Swimming Restriction: False
Tax Parcel Number: 8950001071
Control Active: True
CS ID: 3980
Region: Southwest
Responsible Unit: Southwest
Restrict Shellfish/Finfish Harvesting: False
Prohibit Removal/Alteration of Buildings: False
Prohibit New Building Construction: False
Control Stormwater: False
Control Vapor/Gas: True
Restrict Sediment Cap Disturbance: True
Maintain/Protect Monitoring System: False
Other: False
Restrict Land Use: True
Media Restrictions: Groundwater; Soil
Restrict All Ground Water Use: True
Prohibit Domestic Ground Water Well Installation: False
Prohibit All Soil Disturbance: False
Access Barrier: False

ALLSITES:

Name: PETRICH MARINE DOCK
Facility Id: 414876

243
NE
1/2-1
0.913 mi.
4823 ft.

FLOWERVE CORPORATION
2007 STEWART ST
TACOMA, WA 98421

WA CSCSL **S109553438**
WA ALLSITES **N/A**
WA MANIFEST

Relative:
Lower
Actual:
13 ft.

CSCSL:
Name: FLOWERVE STEAM SUPPLY
Address: 2007 STEWART ST
City,State,Zip: TACOMA, WA 98421
Facility ID: 8481432

Map ID
Direction
Distance
Elevation

MAP FINDINGS

Site

Database(s)

EDR ID Number
EPA ID Number

FLOWERVE CORPORATION (Continued)

S109553438

Region: Southwest
Lat/Long: 47.252329346922 / -122.4120146082
Clean Up Siteid: 2637
Site Status: Cleanup Started
Contaminant Name: Petroleum Products-Unspecified
Alternate Site Names: HENZE SERVICES TACOMA
Site Rank: Not reported
Has Institutional Control: Not reported
Past VCP: True
Current VCP: True
Ground Water: Confirmed Above Cleanup Levels
Surface Water: Not reported
Soil: Confirmed Above Cleanup Levels
Sediment: Not reported
Air: Not reported
Bedrock: Not reported
Responsible Unit: Southwest

ALLSITES:

Name: FLOWERVE STEAM SUPPLY
Facility Id: 8481432

Name: PACIFIC ATLANTIC EXPRESS CORPORATION
Facility Id: 23129

WA MANIFEST:

Name: FLOWERVE CORPORATION
Address: 2007 STEWART ST
City,State,Zip: TACOMA, WA 98421
Facility Address 2: Not reported
Facility ID: 8481432
EPA ID: WA0000284273
NAICS: 423830
State Waste Code Desc: Not reported
Federal Waste Code Desc: Not reported
Form Comm: Not reported
Data Year: 2017
Permit by Rule: False
Mailing Address 2: Not reported
Treatment by Generator: False
Mixed Radioactive Waste: False
Importer of Hazardous Waste: False
Immediate Recycler: False
Treatment/Storage/Disposal/Recycling Facility: False
Generator of Dangerous Fuel Waste: False
Generator Marketing to Burner: False
Other Marketers (i.e., blender, distributor, etc.): False
Utility Boiler Burner: False
Industry Boiler Burner: False
Industrial Furnace: False
Smelter Defferal: False
Universal Waste: Not reported
Off-Specification: Not reported
LN Address 2: Not reported
Tax Reg #: 602095989
Business Type: Valve Repair

Map ID
Direction
Distance
Elevation

MAP FINDINGS

Site

Database(s)

EDR ID Number
EPA ID Number

FLOWERVE CORPORATION (Continued)

S109553438

Mail Name:	Flowserve Corporation
Mailing Address:	1480 Valley Center Parkway
Mailing City,State,Zip:	Bethlehem, PA 18017
Legal Organization Name:	Flowserve Corp
Legal Organization Type:	Private
Legal Contact:	Not reported
Legal Address:	1480 Valley Center Parkway
Legal Address 2:	Not reported
Legal City,State,Zip:	Bethlehem, PA 18017
Legal Phone Number:	(908) 859-7306
Legal Effective Date:	01/02/2000
Land Organization Name:	Perwin Bernstein Properties
Land Organization Type:	Private
Land Contact:	Not reported
Land Address:	14521 Old Katy Rd Ste 200
Land City,State,Zip:	Houston, TX 77079
Land Phone Number:	(713)464-7411
Operator Organization Name:	Flowserve Corporation
Operator Organization Type:	Private
Operator:	Not reported
Operator Address:	1480 Valley Center Parkway
Operator Address 2:	Not reported
Operator City,State,Zip:	Bethlehem, PA 18017
Operator Phone Number:	(908) 859-7306
Operator Effective Date:	01/02/2000
Site Contact:	Mike Yusella
Site Contact Address:	1480 Valley Center Parkway
Contact City,State,Zip:	Bethlehem, PA 18017
Site Contact Phone Number:	(908) 859-7280
Site Contact Email:	myusella@flowserve.com
Gen Status Code:	XQG
Monthly Generation:	False
Batch Generation:	False
One Time Generation:	False
Transport Own Waste:	False
Tranports Other Waste:	False
Recycler Onsite:	False
Transfer Facility:	False
Other Exemption:	Not reported
UW Battery Gen:	False
Used Oil Transporter:	False
Used Oil Transfer Facility:	False
Used Oil Processor:	False
Used Oil Refiner:	False
Used Oil Fuel Marketer Directs Shipments:	False
Used Oil Fuel Marketer Meets Specs:	False
Site Contact Address 2:	Not reported
Name:	FLOWERVE CORPORATION
Address:	2007 STEWART ST
City,State,Zip:	TACOMA, WA 98421
Facility Address 2:	Not reported
Facility ID:	8481432
EPA ID:	WA0000284273
NAICS:	423830
State Waste Code Desc:	Not reported
Federal Waste Code Desc:	Not reported

Map ID
Direction
Distance
Elevation

MAP FINDINGS

Site

Database(s)

EDR ID Number
EPA ID Number

FLOWERVE CORPORATION (Continued)

S109553438

Form Comm:	Not reported
Data Year:	2017
Permit by Rule:	False
Mailing Address 2:	Not reported
Treatment by Generator:	False
Mixed Radioactive Waste:	False
Importer of Hazardous Waste:	False
Immediate Recycler:	False
Treatment/Storage/Disposal/Recycling Facility:	False
Generator of Dangerous Fuel Waste:	False
Generator Marketing to Burner:	False
Other Marketers (i.e., blender, distributor, etc.):	False
Utility Boiler Burner:	False
Industry Boiler Burner:	False
Industrial Furnace:	False
Smelter Defferal:	False
Universal Waste:	Not reported
Off-Specification:	Not reported
LN Address 2:	Not reported
Tax Reg #:	602095989
Business Type:	Not reported
Mail Name:	Not reported
Mailing Address:	1480 Valley Center Parkway
Mailing City,State,Zip:	Bethlehem, PA 18017
Legal Organization Name:	Flowserve Corp
Legal Organization Type:	Private
Legal Contact:	Not reported
Legal Address:	1480 Valley Center Parkway
Legal Address 2:	Not reported
Legal City,State,Zip:	Bethlehem, PA 18017
Legal Phone Number:	(908)859-7306
Legal Effective Date:	01/02/2000
Land Organization Name:	Perwin Bernstein Properties
Land Organization Type:	Private
Land Contact:	Not reported
Land Address:	14521 Old Katy Rd Ste 200
Land City,State,Zip:	Houston, TX 77079
Land Phone Number:	(713)464-7411
Operator Organization Name:	Flowserve Corporation
Operator Organization Type:	Private
Operator:	Not reported
Operator Address:	1480 Valley Center Parkway
Operator Address 2:	Not reported
Operator City,State,Zip:	Bethlehem, PA 18017
Operator Phone Number:	(908)859-7306
Operator Effective Date:	01/02/2000
Site Contact:	Not reported
Site Contact Address:	Not reported
Contact City,State,Zip:	Not reported
Site Contact Phone Number:	Not reported
Site Contact Email:	Not reported
Gen Status Code:	XQG
Monthly Generation:	False
Batch Generation:	False
One Time Generation:	False
Transport Own Waste:	False
Tranports Other Waste:	False

Map ID
Direction
Distance
Elevation

MAP FINDINGS

Site

Database(s)

EDR ID Number
EPA ID Number

FLOWERVE CORPORATION (Continued)

S109553438

Recycler Onsite:	False
Transfer Facility:	False
Other Exemption:	Not reported
UW Battery Gen:	False
Used Oil Transporter:	False
Used Oil Transfer Facility:	False
Used Oil Processor:	False
Used Oil Refiner:	False
Used Oil Fuel Marketer Directs Shipments:	False
Used Oil Fuel Marketer Meets Specs:	False
Site Contact Address 2:	Not reported
Name:	FLOWERVE CORPORATION
Address:	2007 STEWART ST
City,State,Zip:	TACOMA, WA 98421
Facility Address 2:	Not reported
Facility ID:	8481432
EPA ID:	WA0000284273
NAICS:	423830
State Waste Code Desc:	Not reported
Federal Waste Code Desc:	Not reported
Form Comm:	Not reported
Data Year:	2016
Permit by Rule:	False
Mailing Address 2:	Not reported
Treatment by Generator:	False
Mixed Radioactive Waste:	False
Importer of Hazardous Waste:	False
Immediate Recycler:	False
Treatment/Storage/Disposal/Recycling Facility:	False
Generator of Dangerous Fuel Waste:	False
Generator Marketing to Burner:	False
Other Marketers (i.e., blender, distributor, etc.):	False
Utility Boiler Burner:	False
Industry Boiler Burner:	False
Industrial Furnace:	False
Smelter Defferal:	False
Universal Waste:	Not reported
Off-Specification:	Not reported
LN Address 2:	Not reported
Tax Reg #:	602095989
Business Type:	Valve Repair
Mail Name:	Flowserve Corporation
Mailing Address:	2200 E Monument Ave
Mailing City,State,Zip:	Dayton, OH 45402
Legal Organization Name:	Flowserve Corp
Legal Organization Type:	Private
Legal Contact:	Not reported
Legal Address:	2200 E Monument Ave
Legal Address 2:	Not reported
Legal City,State,Zip:	Dayton, OH 45402
Legal Phone Number:	(937)226-4472
Legal Effective Date:	01/02/2000
Land Organization Name:	Perwin Bernstein Properties
Land Organization Type:	Private
Land Contact:	Not reported
Land Address:	14521 Old Katy Rd Ste 200

Map ID
Direction
Distance
Elevation

MAP FINDINGS

Site

Database(s)

EDR ID Number
EPA ID Number

FLOWERVE CORPORATION (Continued)

S109553438

Land City,State,Zip:	Houston, TX 77079
Land Phone Number:	(713)464-7411
Operator Organization Name:	Flowserve Corporation
Operator Organization Type:	Private
Operator:	Not reported
Operator Address:	2200 E Monument Ave
Operator Address 2:	Not reported
Operator City,State,Zip:	Dayton, OH 45402
Operator Phone Number:	(937)226-4477
Operator Effective Date:	01/02/2000
Site Contact:	Stephen Wilson
Site Contact Address:	2200 E Monument Ave
Contact City,State,Zip:	Dayton, OH 45402
Site Contact Phone Number:	(937)226-4477
Site Contact Email:	swilson@flowserve.com
Gen Status Code:	XQG
Monthly Generation:	False
Batch Generation:	False
One Time Generation:	False
Transport Own Waste:	False
Tranports Other Waste:	False
Recycler Onsite:	False
Transfer Facility:	False
Other Exemption:	Not reported
UW Battery Gen:	False
Used Oil Transporter:	False
Used Oil Transfer Facility:	False
Used Oil Processor:	False
Used Oil Refiner:	False
Used Oil Fuel Marketer Directs Shipments:	False
Used Oil Fuel Marketer Meets Specs:	False
Site Contact Address 2:	Not reported
Name:	FLOWERVE CORPORATION
Address:	2007 STEWART ST
City,State,Zip:	TACOMA, WA 98421
Facility Address 2:	Not reported
Facility ID:	8481432
EPA ID:	WA0000284273
NAICS:	423830
State Waste Code Desc:	Not reported
Federal Waste Code Desc:	Not reported
Form Comm:	Not reported
Data Year:	2015
Permit by Rule:	False
Mailing Address 2:	Not reported
Treatment by Generator:	False
Mixed Radioactive Waste:	False
Importer of Hazardous Waste:	False
Immediate Recycler:	False
Treatment/Storage/Disposal/Recycling Facility:	False
Generator of Dangerous Fuel Waste:	False
Generator Marketing to Burner:	False
Other Marketers (i.e., blender, distributor, etc.):	False
Utility Boiler Burner:	False
Industry Boiler Burner:	False
Industrial Furnace:	False

Map ID
Direction
Distance
Elevation

MAP FINDINGS

Site

Database(s)

EDR ID Number
EPA ID Number

FLOWERVE CORPORATION (Continued)

S109553438

Smelter Defferal:	False
Universal Waste:	Not reported
Off-Specification:	Not reported
LN Address 2:	Not reported
Tax Reg #:	602095989
Business Type:	Valve Repair
Mail Name:	Flowserve Corporation
Mailing Address:	2200 E Monument Ave
Mailing City,State,Zip:	Dayton, OH 45402
Legal Organization Name:	Flowserve Corp
Legal Organization Type:	Private
Legal Contact:	Not reported
Legal Address:	2200 E Monument Ave
Legal Address 2:	Not reported
Legal City,State,Zip:	Dayton, OH 45402
Legal Phone Number:	(937)226-4472
Legal Effective Date:	01/02/2000
Land Organization Name:	Perwin Bernstein Properties
Land Organization Type:	Private
Land Contact:	Not reported
Land Address:	14521 Old Katy Rd Ste 200
Land City,State,Zip:	Houston, TX 77079
Land Phone Number:	(713)464-7411
Operator Organization Name:	Flowserve Corporation
Operator Organization Type:	Private
Operator:	Not reported
Operator Address:	2200 E Monument Ave
Operator Address 2:	Not reported
Operator City,State,Zip:	Dayton, OH 45402
Operator Phone Number:	(937)226-4477
Operator Effective Date:	01/02/2000
Site Contact:	Stephen Wilson
Site Contact Address:	2200 E Monument Ave
Contact City,State,Zip:	Dayton, OH 45402
Site Contact Phone Number:	(937)226-4477
Site Contact Email:	swilson@flowserve.com
Gen Status Code:	XQG
Monthly Generation:	False
Batch Generation:	False
One Time Generation:	False
Transport Own Waste:	False
Tranports Other Waste:	False
Recycler Onsite:	False
Transfer Facility:	False
Other Exemption:	Not reported
UW Battery Gen:	False
Used Oil Transporter:	False
Used Oil Transfer Facility:	False
Used Oil Processor:	False
Used Oil Refiner:	False
Used Oil Fuel Marketer Directs Shipments:	False
Used Oil Fuel Marketer Meets Specs:	False
Site Contact Address 2:	Not reported
Name:	FLOWERVE CORPORATION
Address:	2007 STEWART ST
City,State,Zip:	TACOMA, WA 98421

Map ID
Direction
Distance
Elevation

MAP FINDINGS

Site

Database(s)

EDR ID Number
EPA ID Number

FLOWERVE CORPORATION (Continued)

S109553438

Facility Address 2:	Not reported
Facility ID:	8481432
EPA ID:	WA0000284273
NAICS:	423830
State Waste Code Desc:	Not reported
Federal Waste Code Desc:	Not reported
Form Comm:	Not reported
Data Year:	2014
Permit by Rule:	False
Mailing Address 2:	Not reported
Treatment by Generator:	False
Mixed Radioactive Waste:	False
Importer of Hazardous Waste:	False
Immediate Recycler:	False
Treatment/Storage/Disposal/Recycling Facility:	False
Generator of Dangerous Fuel Waste:	False
Generator Marketing to Burner:	False
Other Marketers (i.e., blender, distributor, etc.):	False
Utility Boiler Burner:	False
Industry Boiler Burner:	False
Industrial Furnace:	False
Smelter Defferal:	False
Universal Waste:	Not reported
Off-Specification:	Not reported
LN Address 2:	Not reported
Tax Reg #:	602095989
Business Type:	Valve Repair
Mail Name:	Flowserve Corporation
Mailing Address:	2200 E Monument Ave
Mailing City,State,Zip:	Dayton, OH 45402
Legal Organization Name:	Flowserve Corp
Legal Organization Type:	Private
Legal Contact:	Not reported
Legal Address:	2200 E Monument Ave
Legal Address 2:	Not reported
Legal City,State,Zip:	Dayton, OH 45402
Legal Phone Number:	(937)226-4472
Legal Effective Date:	01/02/2000
Land Organization Name:	Perwin Bernstein Properties
Land Organization Type:	Private
Land Contact:	Not reported
Land Address:	14521 Old Katy Rd Ste 200
Land City,State,Zip:	Houston, TX 77079
Land Phone Number:	(713)464-7411
Operator Organization Name:	Flowserve Corporation
Operator Organization Type:	Private
Operator:	Not reported
Operator Address:	2200 E Monument Ave
Operator Address 2:	Not reported
Operator City,State,Zip:	Dayton, OH 45402
Operator Phone Number:	(937)226-4477
Operator Effective Date:	01/02/2000
Site Contact:	Stephen Wilson
Site Contact Address:	2200 E Monument Ave
Contact City,State,Zip:	Dayton, OH 45402
Site Contact Phone Number:	(937)226-4477
Site Contact Email:	swilson@flowserve.com

Map ID
Direction
Distance
Elevation

MAP FINDINGS

Site

Database(s)

EDR ID Number
EPA ID Number

FLOWSERVE CORPORATION (Continued)

S109553438

Gen Status Code:	XQG
Monthly Generation:	False
Batch Generation:	False
One Time Generation:	False
Transport Own Waste:	False
Tranports Other Waste:	False
Recycler Onsite:	False
Transfer Facility:	False
Other Exemption:	Not reported
UW Battery Gen:	False
Used Oil Transporter:	False
Used Oil Transfer Facility:	False
Used Oil Processor:	False
Used Oil Refiner:	False
Used Oil Fuel Marketer Directs Shipments:	False
Used Oil Fuel Marketer Meets Specs:	False
Site Contact Address 2:	Not reported
Name:	FLOWSERVE CORPORATION
Address:	2007 STEWART ST
City,State,Zip:	TACOMA, WA 98421
Facility Address 2:	Not reported
Facility ID:	8481432
EPA ID:	WA0000284273
NAICS:	423830
State Waste Code Desc:	Not reported
Federal Waste Code Desc:	Not reported
Form Comm:	Not reported
Data Year:	2013
Permit by Rule:	False
Mailing Address 2:	Not reported
Treatment by Generator:	False
Mixed Radioactive Waste:	False
Importer of Hazardous Waste:	False
Immediate Recycler:	False
Treatment/Storage/Disposal/Recycling Facility:	False
Generator of Dangerous Fuel Waste:	False
Generator Marketing to Burner:	False
Other Marketers (i.e., blender, distributor, etc.):	False
Utility Boiler Burner:	False
Industry Boiler Burner:	False
Industrial Furnace:	False
Smelter Defferal:	False
Universal Waste:	Not reported
Off-Specification:	Not reported
LN Address 2:	Not reported
Tax Reg #:	602095989
Business Type:	Valve Repair
Mail Name:	Flowserve Corporation
Mailing Address:	2200 E Monument Ave
Mailing City,State,Zip:	Dayton, OH 45402
Legal Organization Name:	Flowserve Corp
Legal Organization Type:	Private
Legal Contact:	Not reported
Legal Address:	2200 E Monument Ave
Legal Address 2:	Not reported
Legal City,State,Zip:	Dayton, OH 45402

Map ID
Direction
Distance
Elevation

MAP FINDINGS

Site

Database(s)

EDR ID Number
EPA ID Number

FLOWERVE CORPORATION (Continued)

S109553438

Legal Phone Number:	(937)226-4472
Legal Effective Date:	01/02/2000
Land Organization Name:	Perwin Bernstein Properties
Land Organization Type:	Private
Land Contact:	Not reported
Land Address:	14521 Old Katy Rd Ste 200
Land City,State,Zip:	Houston, TX 77079
Land Phone Number:	(713)464-7411
Operator Organization Name:	Flowserve Corporation
Operator Organization Type:	Private
Operator:	Not reported
Operator Address:	2200 E Monument Ave
Operator Address 2:	Not reported
Operator City,State,Zip:	Dayton, OH 45402
Operator Phone Number:	(937)226-4477
Operator Effective Date:	01/02/2000
Site Contact:	Stephen Wilson
Site Contact Address:	2200 E Monument Ave
Contact City,State,Zip:	Dayton, OH 45402
Site Contact Phone Number:	(937)226-4477
Site Contact Email:	swilson@flowserve.com
Gen Status Code:	XQG
Monthly Generation:	False
Batch Generation:	False
One Time Generation:	False
Transport Own Waste:	False
Tranports Other Waste:	False
Recycler Onsite:	False
Transfer Facility:	False
Other Exemption:	Not reported
UW Battery Gen:	False
Used Oil Transporter:	False
Used Oil Transfer Facility:	False
Used Oil Processor:	False
Used Oil Refiner:	False
Used Oil Fuel Marketer Directs Shipments:	False
Used Oil Fuel Marketer Meets Specs:	False
Site Contact Address 2:	Not reported
Name:	FLOWERVE CORPORATION
Address:	2007 STEWART ST
City,State,Zip:	TACOMA, WA 98421
Facility Address 2:	Not reported
Facility ID:	8481432
EPA ID:	WA0000284273
NAICS:	423830
State Waste Code Desc:	Not reported
Federal Waste Code Desc:	Not reported
Form Comm:	Not reported
Data Year:	2012
Permit by Rule:	False
Mailing Address 2:	Not reported
Treatment by Generator:	False
Mixed Radioactive Waste:	False
Importer of Hazardous Waste:	False
Immediate Recycler:	False
Treatment/Storage/Disposal/Recycling Facility:	False

Map ID
Direction
Distance
Elevation

MAP FINDINGS

Site

Database(s)

EDR ID Number
EPA ID Number

FLOWSERVE CORPORATION (Continued)

S109553438

Generator of Dangerous Fuel Waste:	False
Generator Marketing to Burner:	False
Other Marketers (i.e., blender, distributor, etc.):	False
Utility Boiler Burner:	False
Industry Boiler Burner:	False
Industrial Furnace:	False
Smelter Defferal:	False
Universal Waste:	Not reported
Off-Specification:	Not reported
LN Address 2:	Not reported
Tax Reg #:	602095989
Business Type:	Valve Repair
Mail Name:	Flowserve Corporation
Mailing Address:	2200 E Monument Ave
Mailing City,State,Zip:	Dayton, OH 45402
Legal Organization Name:	Flowserve Corp
Legal Organization Type:	Private
Legal Contact:	Not reported
Legal Address:	2200 E Monument Ave
Legal Address 2:	Not reported
Legal City,State,Zip:	Dayton, OH 45402
Legal Phone Number:	(937)226-4472
Legal Effective Date:	01/02/2000
Land Organization Name:	Perwin Bernstein Properties
Land Organization Type:	Private
Land Contact:	Not reported
Land Address:	14521 Old Katy Rd Ste 200
Land City,State,Zip:	Houston, TX 77079
Land Phone Number:	(713)464-7411
Operator Organization Name:	Flowserve Corporation
Operator Organization Type:	Private
Operator:	Not reported
Operator Address:	2200 E Monument Ave
Operator Address 2:	Not reported
Operator City,State,Zip:	Dayton, OH 45402
Operator Phone Number:	(937)226-4477
Operator Effective Date:	01/02/2000
Site Contact:	Stephen Wilson
Site Contact Address:	2200 E Monument Ave
Contact City,State,Zip:	Dayton, OH 45402
Site Contact Phone Number:	(937)226-4477
Site Contact Email:	swilson@flowserve.com
Gen Status Code:	XQG
Monthly Generation:	False
Batch Generation:	False
One Time Generation:	False
Transport Own Waste:	False
Tranports Other Waste:	False
Recycler Onsite:	False
Transfer Facility:	False
Other Exemption:	Not reported
UW Battery Gen:	False
Used Oil Transporter:	False
Used Oil Transfer Facility:	False
Used Oil Processor:	False
Used Oil Refiner:	False
Used Oil Fuel Marketer Directs Shipments:	False

Map ID
Direction
Distance
Elevation

MAP FINDINGS

Site

Database(s)

EDR ID Number
EPA ID Number

FLOWERVE CORPORATION (Continued)

S109553438

Used Oil Fuel Marketer Meets Specs:	False
Site Contact Address 2:	Not reported
Name:	FLOWERVE CORPORATION
Address:	2007 STEWART ST
City,State,Zip:	TACOMA, WA 98421
Facility Address 2:	Not reported
Facility ID:	8481432
EPA ID:	WA0000284273
NAICS:	423830
State Waste Code Desc:	Not reported
Federal Waste Code Desc:	Not reported
Form Comm:	Not reported
Data Year:	2011
Permit by Rule:	False
Mailing Address 2:	Not reported
Treatment by Generator:	False
Mixed Radioactive Waste:	False
Importer of Hazardous Waste:	False
Immediate Recycler:	False
Treatment/Storage/Disposal/Recycling Facility:	False
Generator of Dangerous Fuel Waste:	False
Generator Marketing to Burner:	False
Other Marketers (i.e., blender, distributor, etc.):	False
Utility Boiler Burner:	False
Industry Boiler Burner:	False
Industrial Furnace:	False
Smelter Defferal:	False
Universal Waste:	Not reported
Off-Specification:	Not reported
LN Address 2:	Not reported
Tax Reg #:	602095989
Business Type:	Valve Repair
Mail Name:	Flowserve Corporation
Mailing Address:	2200 E Monument Ave
Mailing City,State,Zip:	Dayton, OH 45402
Legal Organization Name:	Flowserve Corp
Legal Organization Type:	Private
Legal Contact:	Not reported
Legal Address:	2200 E Monument Ave
Legal Address 2:	Not reported
Legal City,State,Zip:	Dayton, OH 45402
Legal Phone Number:	(937)226-4472
Legal Effective Date:	01/02/2000
Land Organization Name:	Perwin Bernstein Properties
Land Organization Type:	Private
Land Contact:	Not reported
Land Address:	14521 Old Katy Rd Ste 200
Land City,State,Zip:	Houston, TX 77079
Land Phone Number:	(713)464-7411
Operator Organization Name:	Flowserve Corporation
Operator Organization Type:	Private
Operator:	Not reported
Operator Address:	2200 E Monument Ave
Operator Address 2:	Not reported
Operator City,State,Zip:	Dayton, OH 45402
Operator Phone Number:	(937)226-4477

Map ID
Direction
Distance
Elevation

MAP FINDINGS

Site

Database(s)

EDR ID Number
EPA ID Number

FLOWERVE CORPORATION (Continued)

S109553438

Operator Effective Date:	01/02/2000
Site Contact:	Stephen Wilson
Site Contact Address:	2200 E Monument Ave
Contact City,State,Zip:	Dayton, OH 45402
Site Contact Phone Number:	(937)226-4477
Site Contact Email:	swilson@flowserve.com
Gen Status Code:	XQG
Monthly Generation:	False
Batch Generation:	False
One Time Generation:	False
Transport Own Waste:	False
Tranports Other Waste:	False
Recycler Onsite:	False
Transfer Facility:	False
Other Exemption:	Not reported
UW Battery Gen:	False
Used Oil Transporter:	False
Used Oil Transfer Facility:	False
Used Oil Processor:	False
Used Oil Refiner:	False
Used Oil Fuel Marketer Directs Shipments:	False
Used Oil Fuel Marketer Meets Specs:	False
Site Contact Address 2:	Not reported
Name:	FLOWERVE CORPORATION
Address:	2007 STEWART ST
City,State,Zip:	TACOMA, WA 98421
Facility Address 2:	Not reported
Facility ID:	8481432
EPA ID:	WA0000284273
NAICS:	423830
State Waste Code Desc:	Not reported
Federal Waste Code Desc:	Not reported
Form Comm:	Non-regulated water and solids
Data Year:	2010
Permit by Rule:	False
Mailing Address 2:	Not reported
Treatment by Generator:	False
Mixed Radioactive Waste:	False
Importer of Hazardous Waste:	False
Immediate Recycler:	False
Treatment/Storage/Disposal/Recycling Facility:	False
Generator of Dangerous Fuel Waste:	False
Generator Marketing to Burner:	False
Other Marketers (i.e., blender, distributor, etc.):	False
Utility Boiler Burner:	False
Industry Boiler Burner:	False
Industrial Furnace:	False
Smelter Defferal:	False
Universal Waste:	Not reported
Off-Specification:	Not reported
LN Address 2:	Not reported
Tax Reg #:	602095989
Business Type:	Valve Repair
Mail Name:	Flowserve Corporation
Mailing Address:	2200 E Monument Ave
Mailing City,State,Zip:	Dayton, OH 45402

Map ID
Direction
Distance
Elevation

MAP FINDINGS

Site

Database(s)

EDR ID Number
EPA ID Number

FLOWERVE CORPORATION (Continued)

S109553438

Legal Organization Name:	Flowserve Corp
Legal Organization Type:	Private
Legal Contact:	Not reported
Legal Address:	2200 E Monument Ave
Legal Address 2:	Not reported
Legal City,State,Zip:	Dayton, OH 45402
Legal Phone Number:	(937)226-4472
Legal Effective Date:	01/02/2000
Land Organization Name:	Perwin Bernstein Properties
Land Organization Type:	Private
Land Contact:	Not reported
Land Address:	14521 Old Katy Rd Ste 200
Land City,State,Zip:	Houston, TX 77079
Land Phone Number:	(713)464-7411
Operator Organization Name:	Flowserve Corporation
Operator Organization Type:	Private
Operator:	Not reported
Operator Address:	2200 E Monument Ave
Operator Address 2:	Not reported
Operator City,State,Zip:	Dayton, OH 45402
Operator Phone Number:	(937)226-4477
Operator Effective Date:	01/02/2000
Site Contact:	Stephen Wilson
Site Contact Address:	2200 E Monument Ave
Contact City,State,Zip:	Dayton, OH 45402
Site Contact Phone Number:	(937)226-4477
Site Contact Email:	swilson@flowserve.com
Gen Status Code:	XQG
Monthly Generation:	False
Batch Generation:	False
One Time Generation:	False
Transport Own Waste:	False
Tranports Other Waste:	False
Recycler Onsite:	False
Transfer Facility:	False
Other Exemption:	Not reported
UW Battery Gen:	False
Used Oil Transporter:	False
Used Oil Transfer Facility:	False
Used Oil Processor:	False
Used Oil Refiner:	False
Used Oil Fuel Marketer Directs Shipments:	False
Used Oil Fuel Marketer Meets Specs:	False
Site Contact Address 2:	Not reported
Name:	FLOWERVE CORPORATION
Address:	2007 STEWART ST
City,State,Zip:	TACOMA, WA 98421
Facility Address 2:	Not reported
Facility ID:	8481432
EPA ID:	WA0000284273
NAICS:	423830
State Waste Code Desc:	Not reported
Federal Waste Code Desc:	D002 (corrosive liquid, acidic, inorganic)
Form Comm:	Not reported
Data Year:	2009
Permit by Rule:	False

Map ID
Direction
Distance
Elevation

MAP FINDINGS

Site

Database(s)

EDR ID Number
EPA ID Number

FLOWSERVE CORPORATION (Continued)

S109553438

Mailing Address 2:	Not reported
Treatment by Generator:	False
Mixed Radioactive Waste:	False
Importer of Hazardous Waste:	False
Immediate Recycler:	False
Treatment/Storage/Disposal/Recycling Facility:	False
Generator of Dangerous Fuel Waste:	False
Generator Marketing to Burner:	False
Other Marketers (i.e., blender, distributor, etc.):	False
Utility Boiler Burner:	False
Industry Boiler Burner:	False
Industrial Furnace:	False
Smelter Defferal:	False
Universal Waste:	Not reported
Off-Specification:	Not reported
LN Address 2:	Not reported
Tax Reg #:	602095989
Business Type:	Valve Repair
Mail Name:	Flowserve Corporation
Mailing Address:	2200 E Monument Ave
Mailing City,State,Zip:	Dayton, OH 45402
Legal Organization Name:	Flowserve Corp
Legal Organization Type:	Private
Legal Contact:	Not reported
Legal Address:	2200 E Monument Ave
Legal Address 2:	Not reported
Legal City,State,Zip:	Dayton, OH 45402
Legal Phone Number:	(937)226-4472
Legal Effective Date:	01/02/2000
Land Organization Name:	Perwin Bernstein Properties
Land Organization Type:	Private
Land Contact:	Not reported
Land Address:	14521 Old Katy Rd Ste 200
Land City,State,Zip:	Houston, TX 77079
Land Phone Number:	(713)464-7411
Operator Organization Name:	Flowserve Corporation
Operator Organization Type:	Private
Operator:	Not reported
Operator Address:	2200 E Monument Ave
Operator Address 2:	Not reported
Operator City,State,Zip:	Dayton, OH 45402
Operator Phone Number:	(937)226-4477
Operator Effective Date:	01/02/2000
Site Contact:	Stephen Wilson
Site Contact Address:	2200 E Monument Ave
Contact City,State,Zip:	Dayton, OH 45402
Site Contact Phone Number:	(937)226-4477
Site Contact Email:	swilson@flowserve.com
Gen Status Code:	SQG
Monthly Generation:	False
Batch Generation:	False
One Time Generation:	True
Transport Own Waste:	False
Tranports Other Waste:	False
Recycler Onsite:	False
Transfer Facility:	False
Other Exemption:	Not reported

Map ID
Direction
Distance
Elevation

MAP FINDINGS

Site

Database(s)

EDR ID Number
EPA ID Number

FLOWERVE CORPORATION (Continued)

S109553438

UW Battery Gen:	False
Used Oil Transporter:	False
Used Oil Transfer Facility:	False
Used Oil Processor:	False
Used Oil Refiner:	False
Used Oil Fuel Marketer Directs Shipments:	False
Used Oil Fuel Marketer Meets Specs:	False
Site Contact Address 2:	Not reported
Waste Stream Generated:	
Waste Managed Off Site:	Y
State Only Waste Code 1:	Not reported
State Only Waste Code 2:	Not reported
Report Managed On Site:	0
KG Managed On Site:	0
Generator Treatment Code:	Not reported
Permit By Rule Code:	Not reported
WCDE Residence Code:	Not reported
WCDH Origin Code:	2
WCDE On Site Code:	Not reported
WCDB Code:	W119
Description:	Diluted 1.25% Ferrous Sulfate solution
CORB Sequence Number:	121411
Sequence Number:	2018929
Mixed Radioactive Flag:	False
Designation Code:	D
Reported Quantity:	165
Quantity Unit:	GAL
Kilograms Quantity:	1122.6600193097524
Density Number:	15
Density Quantity:	PPG
Waste Stream Off Site Mgmt:	
Waste CORB Sequence Number:	121411
Waste Sequence Number:	2018929
Sequence Number:	502709
Received EPAID:	IDD073114654
Managed Quantity:	165
Kilogram Quantity:	1122.6600193097524
Recycled Percentage:	0
Waste Management System Code:	H132
Waste Stream Comments:	
CORB Waste Sequence Number:	121411
Comments:	Unused RegenOx generated from remedial excavation application
Waste Sequence Number:	2018929
Sequence Number:	1
Waste Stream EPA Code:	
CORB Waste Sequence Number:	121411
Waste Sequence Number:	2018929
Sequence Number:	4362687
WCDA Code:	D002
Waste Stream Source Code:	
CORB Waste Sequence Number:	121411

Map ID
Direction
Distance
Elevation

MAP FINDINGS

Site

Database(s)

EDR ID Number
EPA ID Number

FLOWERVE CORPORATION (Continued)

S109553438

Waste Sequence Number: 2018929
Sequence Number: 1
WCDD Code: G49

[Click this hyperlink](#) while viewing on your computer to access
1 additional WA MANIFEST: record(s) in the EDR Site Report.

244
NNE
1/2-1
0.932 mi.
4921 ft.

**PIERCE COUNTY TAX TITLE, UNDEVELOPED INDUSTRIAL PR
1621 E PORTLAND AVE
TACOMA, WA 98421**

**WA CSCSL
WA ALLSITES**

**S117724271
N/A**

**Relative:
Lower
Actual:
14 ft.**

CSCSL:
Name: PIERCE COUNTY TAX TITLE, UNDEVELOPED INDUSTRIAL PROPERTY
Address: 1621 E PORTLAND AVE
City,State,Zip: TACOMA, WA 98421
Facility ID: 2930
Region: Southwest
Lat/Long: 47.254295103551 / -122.4197597581
Clean Up Siteid: 12590
Site Status: Awaiting Cleanup
Contaminant Name: Metals - Other
Alternate Site Names: Pierce County Tax Title Undeveloped Industrial Property,Pierce County
Tax Title,Undeveloped Industrial Property
Site Rank: Not reported
Has Institutional Control:Not reported
Past VCP: Not reported
Current VCP: Not reported
Ground Water: Not reported
Surface Water: Not reported
Soil: Suspected
Sediment: Not reported
Air: Not reported
Bedrock: Not reported
Responsible Unit: Southwest

Name: PIERCE COUNTY TAX TITLE, UNDEVELOPED INDUSTRIAL PROPERTY
Address: 1621 E PORTLAND AVE
City,State,Zip: TACOMA, WA 98421
Facility ID: 2930
Region: Southwest
Lat/Long: 47.254295103551 / -122.4197597581
Clean Up Siteid: 12590
Site Status: Awaiting Cleanup
Contaminant Name: Petroleum-Other
Alternate Site Names: Pierce County Tax Title Undeveloped Industrial Property,Pierce County
Tax Title,Undeveloped Industrial Property
Site Rank: Not reported
Has Institutional Control:Not reported
Past VCP: Not reported
Current VCP: Not reported
Ground Water: Not reported
Surface Water: Not reported
Soil: Confirmed Above Cleanup Levels
Sediment: Not reported
Air: Not reported

Map ID
Direction
Distance
Elevation

MAP FINDINGS

Site

Database(s)

EDR ID Number
EPA ID Number

PIERCE COUNTY TAX TITLE, UNDEVELOPED INDUSTRIAL PROPERTY (Continued)

S117724271

Bedrock: Not reported
Responsible Unit: Southwest

Name: PIERCE COUNTY TAX TITLE, UNDEVELOPED INDUSTRIAL PROPERTY
Address: 1621 E PORTLAND AVE
City,State,Zip: TACOMA, WA 98421
Facility ID: 2930
Region: Southwest
Lat/Long: 47.254295103551 / -122.4197597581
Clean Up Siteid: 12590
Site Status: Awaiting Cleanup
Contaminant Name: Polychlorinated biPhenyls (PCB)
Alternate Site Names: Pierce County Tax Title Undeveloped Industrial Property,Pierce County
Tax Title,Undeveloped Industrial Property

Site Rank: Not reported
Has Institutional Control:Not reported
Past VCP: Not reported
Current VCP: Not reported
Ground Water: Not reported
Surface Water: Not reported
Soil: Suspected
Sediment: Not reported
Air: Not reported
Bedrock: Not reported
Responsible Unit: Southwest

Name: PIERCE COUNTY TAX TITLE, UNDEVELOPED INDUSTRIAL PROPERTY
Address: 1621 E PORTLAND AVE
City,State,Zip: TACOMA, WA 98421
Facility ID: 2930
Region: Southwest
Lat/Long: 47.254295103551 / -122.4197597581
Clean Up Siteid: 12590
Site Status: Awaiting Cleanup
Contaminant Name: Polycyclic Aromatic Hydrocarbons
Alternate Site Names: Pierce County Tax Title Undeveloped Industrial Property,Pierce County
Tax Title,Undeveloped Industrial Property

Site Rank: Not reported
Has Institutional Control:Not reported
Past VCP: Not reported
Current VCP: Not reported
Ground Water: Not reported
Surface Water: Not reported
Soil: Suspected
Sediment: Not reported
Air: Not reported
Bedrock: Not reported
Responsible Unit: Southwest

ALLSITES:

Name: PIERCE COUNTY TAX TITLE UNDEVELOPED INDUSTRIAL PROPERTY
Facility Id: 2930

Map ID
Direction
Distance
Elevation

MAP FINDINGS

Site

Database(s)

EDR ID Number
EPA ID Number

245
West
1/2-1
0.935 mi.
4935 ft.

KAHNE & KAHNE PROPERTY
2117 YAKIMA AVE
TACOMA, WA 98405

WA CSCSL **S121970335**
WA ALLSITES **N/A**

Relative:
Higher

CSCSL:

Actual:
294 ft.

Name: KAHNE & KAHNE PROPERTY
Address: 2117 YAKIMA AVE
City,State,Zip: TACOMA, WA 98405
Facility ID: 54136
Region: Southwest
Lat/Long: 47.24151 / -122.44444
Clean Up Siteid: 14550
Site Status: Awaiting Cleanup
Contaminant Name: Lead
Alternate Site Names: Not reported
Site Rank: Not reported
Has Institutional Control: Not reported
Past VCP: Not reported
Current VCP: Not reported
Ground Water: Not reported
Surface Water: Not reported
Soil: Confirmed Above Cleanup Levels
Sediment: Not reported
Air: Not reported
Bedrock: Not reported
Responsible Unit: Southwest

Name: KAHNE & KAHNE PROPERTY
Address: 2117 YAKIMA AVE
City,State,Zip: TACOMA, WA 98405
Facility ID: 54136
Region: Southwest
Lat/Long: 47.24151 / -122.44444
Clean Up Siteid: 14550
Site Status: Awaiting Cleanup
Contaminant Name: Metals - Other
Alternate Site Names: Not reported
Site Rank: Not reported
Has Institutional Control: Not reported
Past VCP: Not reported
Current VCP: Not reported
Ground Water: Not reported
Surface Water: Not reported
Soil: Confirmed Above Cleanup Levels
Sediment: Not reported
Air: Not reported
Bedrock: Not reported
Responsible Unit: Southwest

ALLSITES:

Name: KAHNE & KAHNE PROPERTY
Facility Id: 54136

Map ID
Direction
Distance
Elevation

MAP FINDINGS

EDR ID Number
EPA ID Number

BH246
North
1/2-1
0.944 mi.
4985 ft.

MIDDLE WATERWAY STEEL SLAG
E F ST & 11TH ST
TACOMA, WA 98421

Site 1 of 2 in cluster BH

WA HSL
WA CSCSL
WA ALLSITES
FINDS

1007068843
N/A

Relative: HSL:
Lower Name: MIDDLE WATERWAY STEEL SLAG
Address: Not reported
Actual: City,State,Zip: TACOMA, WA
10 ft. edr_fstat: WA
edr_fzip: Not reported
edr_fcnty: PIERCE
edr_zip: Not reported
Facility Type: **Hazardous Sites List**
Facility Status: CC-Perf. Monitoring
FSID Number: 55212794
Rank: 0
Region: SW
EDR Link ID: 55212794
Region Decode: SOUTHWEST REGIONAL OFFICE

CSCSL:
Name: MIDDLE WATERWAY STEEL SLAG
Address: E F ST & 11TH ST
City,State,Zip: TACOMA, WA 98421
Facility ID: 55212794
Region: Southwest
Lat/Long: 47.256094760565 / -122.4284242004
Clean Up Siteid: 3519
Site Status: CC-Perf. Monitoring
Contaminant Name: Metals Priority Pollutants
Alternate Site Names: MIDDLE WATERWAY ESTUARINE NATURAL RESOUC,STEEL SLAG SITE
Site Rank: 0 - NPL Site (Fed HRS Score)
Has Institutional Control:Not reported
Past VCP: Not reported
Current VCP: Not reported
Ground Water: Not reported
Surface Water: Not reported
Soil: Confirmed Above Cleanup Levels
Sediment: Remediated
Air: Not reported
Bedrock: Not reported
Responsible Unit: Southwest

Name: MIDDLE WATERWAY STEEL SLAG
Address: E F ST & 11TH ST
City,State,Zip: TACOMA, WA 98421
Facility ID: 55212794
Region: Southwest
Lat/Long: 47.256094760565 / -122.4284242004
Clean Up Siteid: 3519
Site Status: CC-Perf. Monitoring
Contaminant Name: Polycyclic Aromatic Hydrocarbons
Alternate Site Names: MIDDLE WATERWAY ESTUARINE NATURAL RESOUC,STEEL SLAG SITE
Site Rank: 0 - NPL Site (Fed HRS Score)
Has Institutional Control:Not reported
Past VCP: Not reported
Current VCP: Not reported

Map ID
Direction
Distance
Elevation

MAP FINDINGS

Site

Database(s)

EDR ID Number
EPA ID Number

MIDDLE WATERWAY STEEL SLAG (Continued)

1007068843

Ground Water: Not reported
Surface Water: Not reported
Soil: Confirmed Above Cleanup Levels
Sediment: Remediated
Air: Not reported
Bedrock: Not reported
Responsible Unit: Southwest

ALLSITES:

Name: MIDDLE WATERWAY STEEL SLAG
Facility Id: 55212794

FINDS:

Registry ID: 110015454435

[Click Here:](#)

Environmental Interest/Information System:

Washington Facility / Site Identification System (WA-FSIS) provides a means to query and display data maintained by the Washington Department of Ecology. This system contains key information for each facility/site that is currently, or has been, of interest to the Air Quality, Dam Safety, Hazardous Waste, Toxics Cleanup, and Water Quality Programs.

[Click this hyperlink](#) while viewing on your computer to access additional FINDS: detail in the EDR Site Report.

247
North
1/2-1
0.957 mi.
5055 ft.

LYDEN CASTPARTS INC 11TH
652 E 11TH ST
TACOMA, WA 98421

WA CSCSL
WA LUST
WA UST
WA ALLSITES
FINDS

1007066011
N/A

Relative:
Lower

Actual:
6 ft.

CSCSL:
Name: WESTERN MACHINE WORKS
Address: 652 E 11TH ST
City,State,Zip: TACOMA, WA 98421
Facility ID: 73627378
Region: Southwest
Lat/Long: 47.25497303 / -122.4268314
Clean Up Siteid: 10335
Site Status: Cleanup Started
Contaminant Name: Benzene
Alternate Site Names: BALL PROPERTY,LYDEN CASTPARTS INC 11TH
Site Rank: Not reported
Has Institutional Control:Not reported
Past VCP: Not reported
Current VCP: Not reported
Ground Water: Confirmed Above Cleanup Levels
Surface Water: Not reported
Soil: Confirmed Above Cleanup Levels
Sediment: Not reported
Air: Not reported
Bedrock: Not reported
Responsible Unit: Southwest

Name: WESTERN MACHINE WORKS

Map ID
Direction
Distance
Elevation

MAP FINDINGS

Site

Database(s)

EDR ID Number
EPA ID Number

LYDEN CASTPARTS INC 11TH (Continued)

1007066011

Address: 652 E 11TH ST
City,State,Zip: TACOMA, WA 98421
Facility ID: 73627378
Region: Southwest
Lat/Long: 47.25497303 / -122.4268314
Clean Up Siteid: 10335
Site Status: Cleanup Started
Contaminant Name: Other Non-Halogenated Organics
Alternate Site Names: BALL PROPERTY,LYDEN CASTPARTS INC 11TH
Site Rank: Not reported
Has Institutional Control:Not reported
Past VCP: Not reported
Current VCP: Not reported
Ground Water: Confirmed Above Cleanup Levels
Surface Water: Not reported
Soil: Suspected
Sediment: Not reported
Air: Not reported
Bedrock: Not reported
Responsible Unit: Southwest

Name: WESTERN MACHINE WORKS
Address: 652 E 11TH ST
City,State,Zip: TACOMA, WA 98421
Facility ID: 73627378
Region: Southwest
Lat/Long: 47.25497303 / -122.4268314
Clean Up Siteid: 10335
Site Status: Cleanup Started
Contaminant Name: Petroleum-Diesel
Alternate Site Names: BALL PROPERTY,LYDEN CASTPARTS INC 11TH
Site Rank: Not reported
Has Institutional Control:Not reported
Past VCP: Not reported
Current VCP: Not reported
Ground Water: Confirmed Above Cleanup Levels
Surface Water: Not reported
Soil: Confirmed Above Cleanup Levels
Sediment: Not reported
Air: Not reported
Bedrock: Not reported
Responsible Unit: Southwest

Name: WESTERN MACHINE WORKS
Address: 652 E 11TH ST
City,State,Zip: TACOMA, WA 98421
Facility ID: 73627378
Region: Southwest
Lat/Long: 47.25497303 / -122.4268314
Clean Up Siteid: 10335
Site Status: Cleanup Started
Contaminant Name: Petroleum-Gasoline
Alternate Site Names: BALL PROPERTY,LYDEN CASTPARTS INC 11TH
Site Rank: Not reported
Has Institutional Control:Not reported
Past VCP: Not reported
Current VCP: Not reported

Map ID
Direction
Distance
Elevation

MAP FINDINGS

Site

Database(s)

EDR ID Number
EPA ID Number

LYDEN CASTPARTS INC 11TH (Continued)

1007066011

Ground Water: Confirmed Above Cleanup Levels
Surface Water: Not reported
Soil: Confirmed Above Cleanup Levels
Sediment: Not reported
Air: Not reported
Bedrock: Not reported
Responsible Unit: Southwest

Name: WESTERN MACHINE WORKS
Address: 652 E 11TH ST
City,State,Zip: TACOMA, WA 98421
Facility ID: 73627378
Region: Southwest
Lat/Long: 47.25497303 / -122.4268314
Clean Up Siteid: 10335
Site Status: Cleanup Started
Contaminant Name: Petroleum-Other
Alternate Site Names: BALL PROPERTY,LYDEN CASTPARTS INC 11TH
Site Rank: Not reported
Has Institutional Control: Not reported
Past VCP: Not reported
Current VCP: Not reported
Ground Water: Not reported
Surface Water: Not reported
Soil: Confirmed Above Cleanup Levels
Sediment: Not reported
Air: Not reported
Bedrock: Not reported
Responsible Unit: Southwest

LUST:

Name: WESTERN MACHINE WORKS
Address: 652 E 11TH ST
City,State,Zip: TACOMA, WA 98421
Facility ID: 73627378
Lust Status Type: LUST - Cleanup Started
Cleanup Site ID: 10335
Cleanup Unit Type: Upland
Process Type: Independent Action
Cleanup Unit Name: BALL PROPERTY,LYDEN CASTPARTS INC 11TH
Response Section: Southwest
Release Date: 12/02/1994
Lust Date: 03/07/2013
Region: Southwest
Lust ID: 3735
UST ID: 200780
Contaminant Name: Petroleum-Diesel
Ground Water: Confirmed Above Cleanup Levels
Surface Water: Not reported
Soil: Confirmed Above Cleanup Levels
Sediment: Not reported
Air: Not reported
Bedrock: Not reported
Lat/Long: 47.2549730 / -122.42683

Name: WESTERN MACHINE WORKS
Address: 652 E 11TH ST

Map ID
Direction
Distance
Elevation

MAP FINDINGS

Site

Database(s)

EDR ID Number
EPA ID Number

LYDEN CASTPARTS INC 11TH (Continued)

1007066011

City,State,Zip: TACOMA, WA 98421
Facility ID: 73627378
Lust Status Type: LUST - Cleanup Started
Cleanup Site ID: 10335
Cleanup Unit Type: Upland
Process Type: Independent Action
Cleanup Unit Name: BALL PROPERTY,LYDEN CASTPARTS INC 11TH
Response Section: Southwest
Release Date: 12/02/1994
Lust Date: 03/07/2013
Region: Southwest
Lust ID: 3735
UST ID: 200780
Contaminant Name: Other Non-Halogenated Organics
Ground Water: Confirmed Above Cleanup Levels
Surface Water: Not reported
Soil: Suspected
Sediment: Not reported
Air: Not reported
Bedrock: Not reported
Lat/Long: 47.2549730 / -122.42683

Name: WESTERN MACHINE WORKS
Address: 652 E 11TH ST
City,State,Zip: TACOMA, WA 98421
Facility ID: 73627378
Lust Status Type: LUST - Cleanup Started
Cleanup Site ID: 10335
Cleanup Unit Type: Upland
Process Type: Independent Action
Cleanup Unit Name: BALL PROPERTY,LYDEN CASTPARTS INC 11TH
Response Section: Southwest
Release Date: 12/02/1994
Lust Date: 03/07/2013
Region: Southwest
Lust ID: 3735
UST ID: 200780
Contaminant Name: Petroleum-Gasoline
Ground Water: Confirmed Above Cleanup Levels
Surface Water: Not reported
Soil: Confirmed Above Cleanup Levels
Sediment: Not reported
Air: Not reported
Bedrock: Not reported
Lat/Long: 47.2549730 / -122.42683

Name: WESTERN MACHINE WORKS
Address: 652 E 11TH ST
City,State,Zip: TACOMA, WA 98421
Facility ID: 73627378
Lust Status Type: LUST - Cleanup Started
Cleanup Site ID: 10335
Cleanup Unit Type: Upland
Process Type: Independent Action
Cleanup Unit Name: BALL PROPERTY,LYDEN CASTPARTS INC 11TH
Response Section: Southwest
Release Date: 12/02/1994

Map ID
Direction
Distance
Elevation

MAP FINDINGS

Site

Database(s)

EDR ID Number
EPA ID Number

LYDEN CASTPARTS INC 11TH (Continued)

1007066011

Lust Date: 03/07/2013
Region: Southwest
Lust ID: 3735
UST ID: 200780
Contaminant Name: Benzene
Ground Water: Confirmed Above Cleanup Levels
Surface Water: Not reported
Soil: Confirmed Above Cleanup Levels
Sediment: Not reported
Air: Not reported
Bedrock: Not reported
Lat/Long: 47.2549730 / -122.42683

Name: WESTERN MACHINE WORKS
Address: 652 E 11TH ST
City,State,Zip: TACOMA, WA 98421
Facility ID: 73627378
Lust Status Type: LUST - Cleanup Started
Cleanup Site ID: 10335
Cleanup Unit Type: Upland
Process Type: Independent Action
Cleanup Unit Name: BALL PROPERTY,LYDEN CASTPARTS INC 11TH
Response Section: Southwest
Release Date: 12/02/1994
Lust Date: 03/07/2013
Region: Southwest
Lust ID: 3735
UST ID: 200780
Contaminant Name: Petroleum-Other
Ground Water: Not reported
Surface Water: Not reported
Soil: Confirmed Above Cleanup Levels
Sediment: Not reported
Air: Not reported
Bedrock: Not reported
Lat/Long: 47.2549730 / -122.42683

UST:

Name: BALL PROPERTY
Address: 652 E 11TH
City: TACOMA
Zip: 98421
Facility ID: 73627378
Site Id: 200780
UBI: Not reported
Phone Number: Not reported
Decimal Latitude: 47.25497303
Decimal Longitude: -122.4268314

Tank Name: 1
Tag Number: Not reported
Tank Status: Removed
Tank Status Date: 01/27/2000
Tank Install Date: 01/01/1900
Tank Closure Date: Not reported
Capacity Range: 1,101 to 2,000 Gallons
Tank Permit Expiration Date: Not reported

Map ID
Direction
Distance
Elevation

MAP FINDINGS

Site

Database(s)

EDR ID Number
EPA ID Number

LYDEN CASTPARTS INC 11TH (Continued)

1007066011

Tank Upgrade Date: Not reported
Tank Spill Prevention: Not reported
Tank Overfill Prevention: Not reported
Tank Material: Steel
Tank Construction: Not reported
Tank Tightness Test: Not reported
Tank Corrosion Protection: Not reported
Tank Manifold: Not reported
Tank Release Detection: Not reported
Tank SFC Type: Not reported
Pipe Material: Steel
Pipe Construction: Not reported
Pipe Primary Release Detection: Not reported
Pipe Second Release Detection: Not reported
Pipe Corrosion Protection: Not reported
Pipe Pumping System: Not reported
Responsible Unit: Southwest
Dispencer/Pump SFC Type: Not reported

Name: BALL PROPERTY
Address: 652 E 11TH
City: TACOMA
Zip: 98421

Tank Name: 2
Tag Number: Not reported
Tank Status: Removed
Tank Status Date: 01/27/2000
Tank Install Date: 01/01/1964
Tank Closure Date: Not reported
Capacity Range: 1,101 to 2,000 Gallons
Tank Permit Expiration Date: Not reported
Tank Upgrade Date: Not reported
Tank Spill Prevention: Not reported
Tank Overfill Prevention: Not reported
Tank Material: Steel
Tank Construction: Not reported
Tank Tightness Test: Not reported
Tank Corrosion Protection: Not reported
Tank Manifold: Not reported
Tank Release Detection: Not reported
Tank SFC Type: Not reported
Pipe Material: Steel
Pipe Construction: Not reported
Pipe Primary Release Detection: Not reported
Pipe Second Release Detection: Not reported
Pipe Corrosion Protection: Not reported
Pipe Pumping System: Not reported
Responsible Unit: Southwest
Dispencer/Pump SFC Type: Not reported

Name: BALL PROPERTY
Address: 652 E 11TH
City: TACOMA
Zip: 98421

Tank Name: 3

Map ID
Direction
Distance
Elevation

MAP FINDINGS

Site

Database(s)

EDR ID Number
EPA ID Number

LYDEN CASTPARTS INC 11TH (Continued)

1007066011

Tag Number:	Not reported
Tank Status:	Removed
Tank Status Date:	01/27/2000
Tank Install Date:	01/01/1964
Tank Closure Date:	Not reported
Capacity Range:	1,101 to 2,000 Gallons
Tank Permit Expiration Date:	Not reported
Tank Upgrade Date:	Not reported
Tank Spill Prevention:	Not reported
Tank Overfill Prevention:	Not reported
Tank Material:	Steel
Tank Construction:	Not reported
Tank Tightness Test:	Not reported
Tank Corrosion Protection:	Not reported
Tank Manifold:	Not reported
Tank Release Detection:	Not reported
Tank SFC Type:	Not reported
Pipe Material:	Steel
Pipe Construction:	Not reported
Pipe Primary Release Detection:	Not reported
Pipe Second Release Detection:	Not reported
Pipe Corrosion Protection:	Not reported
Pipe Pumping System:	Not reported
Responsible Unit:	Southwest
Dispenser/Pump SFC Type:	Not reported

ALLSITES:

Name:	LYDEN CASTPARTS INC 11TH
Facility Id:	73627378

Name:	WESTERN MACHINE WORKS
Facility Id:	9587823

FINDS:

Registry ID:	110015425896
--------------	--------------

Click Here:

Environmental Interest/Information System:

Washington Facility / Site Identification System (WA-FSIS) provides a means to query and display data maintained by the Washington Department of Ecology. This system contains key information for each facility/site that is currently, or has been, of interest to the Air Quality, Dam Safety, Hazardous Waste, Toxics Cleanup, and Water Quality Programs.

[Click this hyperlink](#) while viewing on your computer to access additional FINDS: detail in the EDR Site Report.

Map ID
Direction
Distance
Elevation

MAP FINDINGS

Site

Database(s)

EDR ID Number
EPA ID Number

BH248
North
1/2-1
0.966 mi.
5098 ft.
EAST F STREET SUBSTATION
1015 E F ST
TACOMA, WA 98421
Site 2 of 2 in cluster BH

WA CSCSL
WA ALLSITES
S118640641
N/A

Relative:
Lower

CSCSL:

Actual:
9 ft.

Name: EAST F STREET SUBSTATION
Address: 1015 E F ST
City,State,Zip: TACOMA, WA 98421
Facility ID: 12444
Region: Southwest
Lat/Long: 47.255468 / -122.428284
Clean Up Siteid: 13036
Site Status: Awaiting Cleanup
Contaminant Name: Arsenic
Alternate Site Names: Not reported
Site Rank: Not reported
Has Institutional Control: Not reported
Past VCP: Not reported
Current VCP: Not reported
Ground Water: Not reported
Surface Water: Not reported
Soil: Confirmed Above Cleanup Levels
Sediment: Not reported
Air: Not reported
Bedrock: Not reported
Responsible Unit: Southwest

Name: EAST F STREET SUBSTATION
Address: 1015 E F ST
City,State,Zip: TACOMA, WA 98421
Facility ID: 12444
Region: Southwest
Lat/Long: 47.255468 / -122.428284
Clean Up Siteid: 13036
Site Status: Awaiting Cleanup
Contaminant Name: Lead
Alternate Site Names: Not reported
Site Rank: Not reported
Has Institutional Control: Not reported
Past VCP: Not reported
Current VCP: Not reported
Ground Water: Not reported
Surface Water: Not reported
Soil: Confirmed Above Cleanup Levels
Sediment: Not reported
Air: Not reported
Bedrock: Not reported
Responsible Unit: Southwest

Name: EAST F STREET SUBSTATION
Address: 1015 E F ST
City,State,Zip: TACOMA, WA 98421
Facility ID: 12444
Region: Southwest
Lat/Long: 47.255468 / -122.428284
Clean Up Siteid: 13036
Site Status: Awaiting Cleanup

Map ID
Direction
Distance
Elevation

MAP FINDINGS

Site

Database(s)

EDR ID Number
EPA ID Number

EAST F STREET SUBSTATION (Continued)

S118640641

Contaminant Name: Non-Halogenated Solvents
Alternate Site Names: Not reported
Site Rank: Not reported
Has Institutional Control: Not reported
Past VCP: Not reported
Current VCP: Not reported
Ground Water: Suspected
Surface Water: Not reported
Soil: Suspected
Sediment: Not reported
Air: Not reported
Bedrock: Not reported
Responsible Unit: Southwest

Name: EAST F STREET SUBSTATION
Address: 1015 E F ST
City,State,Zip: TACOMA, WA 98421
Facility ID: 12444
Region: Southwest
Lat/Long: 47.255468 / -122.428284
Clean Up Siteid: 13036
Site Status: Awaiting Cleanup
Contaminant Name: Petroleum-Diesel
Alternate Site Names: Not reported
Site Rank: Not reported
Has Institutional Control: Not reported
Past VCP: Not reported
Current VCP: Not reported
Ground Water: Not reported
Surface Water: Not reported
Soil: Confirmed Above Cleanup Levels
Sediment: Not reported
Air: Not reported
Bedrock: Not reported
Responsible Unit: Southwest

Name: EAST F STREET SUBSTATION
Address: 1015 E F ST
City,State,Zip: TACOMA, WA 98421
Facility ID: 12444
Region: Southwest
Lat/Long: 47.255468 / -122.428284
Clean Up Siteid: 13036
Site Status: Awaiting Cleanup
Contaminant Name: Petroleum-Gasoline
Alternate Site Names: Not reported
Site Rank: Not reported
Has Institutional Control: Not reported
Past VCP: Not reported
Current VCP: Not reported
Ground Water: Confirmed Above Cleanup Levels
Surface Water: Not reported
Soil: Confirmed Above Cleanup Levels
Sediment: Not reported
Air: Not reported
Bedrock: Not reported
Responsible Unit: Southwest

Map ID
Direction
Distance
Elevation

MAP FINDINGS

Site

Database(s)

EDR ID Number
EPA ID Number

EAST F STREET SUBSTATION (Continued)

S118640641

Name: EAST F STREET SUBSTATION
Address: 1015 E F ST
City,State,Zip: TACOMA, WA 98421
Facility ID: 12444
Region: Southwest
Lat/Long: 47.255468 / -122.428284
Clean Up Siteid: 13036
Site Status: Awaiting Cleanup
Contaminant Name: Polycyclic Aromatic Hydrocarbons
Alternate Site Names: Not reported
Site Rank: Not reported
Has Institutional Control: Not reported
Past VCP: Not reported
Current VCP: Not reported
Ground Water: Confirmed Above Cleanup Levels
Surface Water: Not reported
Soil: Not reported
Sediment: Not reported
Air: Not reported
Bedrock: Not reported
Responsible Unit: Southwest

ALLSITES:

Name: EAST F STREET SUBSTATION
Facility Id: 12444

**249
NW
1/2-1
0.973 mi.
5136 ft.**

**A STREET SITE
1201 A ST
TACOMA, WA 98402**

**Relative:
Higher**

**Actual:
85 ft.**

CSCSL:

Name: 1201 A STREET SITE KEY BANK
Address: 1201 A ST
City,State,Zip: TACOMA, WA 98402
Facility ID: 22366696
Region: Southwest
Lat/Long: 47.252123046505 / -122.4363923476
Clean Up Siteid: 3386
Site Status: Cleanup Started
Contaminant Name: Non-Halogenated Solvents
Alternate Site Names: 1201 A STREET,A STREET SITE,KEY BANK A ST PROPERTY
Site Rank: Not reported
Has Institutional Control: Not reported
Past VCP: True
Current VCP: Not reported
Ground Water: Confirmed Above Cleanup Levels
Surface Water: Not reported
Soil: Confirmed Above Cleanup Levels
Sediment: Not reported
Air: Not reported
Bedrock: Not reported
Responsible Unit: Southwest

**WA CSCSL 1001969662
WA LUST WAH000010264
WA ALLSITES
RCRA NonGen / NLR
FINDS
ECHO
WA MANIFEST**

Map ID
Direction
Distance
Elevation

MAP FINDINGS

Site

Database(s)

EDR ID Number
EPA ID Number

A STREET SITE (Continued)

1001969662

Name: 1201 A STREET SITE KEY BANK
Address: 1201 A ST
City,State,Zip: TACOMA, WA 98402
Facility ID: 22366696
Region: Southwest
Lat/Long: 47.252123046505 / -122.4363923476
Clean Up Siteid: 3386
Site Status: Cleanup Started
Contaminant Name: Petroleum Products-Unspecified
Alternate Site Names: 1201 A STREET,A STREET SITE,KEY BANK A ST PROPERTY
Site Rank: Not reported
Has Institutional Control:Not reported
Past VCP: True
Current VCP: Not reported
Ground Water: Confirmed Above Cleanup Levels
Surface Water: Not reported
Soil: Confirmed Above Cleanup Levels
Sediment: Not reported
Air: Not reported
Bedrock: Not reported
Responsible Unit: Southwest

LUST:

Name: 1201 A STREET SITE KEY BANK
Address: 1201 A ST
City,State,Zip: TACOMA, WA 98402
Facility ID: 22366696
Lust Status Type: LUST - Cleanup Started
Cleanup Site ID: 3386
Cleanup Unit Type: Upland
Process Type: Independent Action
Cleanup Unit Name: 1201 A STREET,A STREET SITE,KEY BANK A ST PROPERTY
Response Section: Southwest
Release Date: 03/17/2011
Lust Date: 03/16/2011
Region: Southwest
Lust ID: 6526
UST ID: 619784
Contaminant Name: Petroleum Products-Unspecified
Ground Water: Confirmed Above Cleanup Levels
Surface Water: Not reported
Soil: Confirmed Above Cleanup Levels
Sediment: Not reported
Air: Not reported
Bedrock: Not reported
Lat/Long: 47.2521230 / -122.43639

Name: 1201 A STREET SITE KEY BANK
Address: 1201 A ST
City,State,Zip: TACOMA, WA 98402
Facility ID: 22366696
Lust Status Type: LUST - Cleanup Started
Cleanup Site ID: 3386
Cleanup Unit Type: Upland
Process Type: Independent Action
Cleanup Unit Name: 1201 A STREET,A STREET SITE,KEY BANK A ST PROPERTY
Response Section: Southwest

Map ID
Direction
Distance
Elevation

MAP FINDINGS

Site

Database(s)

EDR ID Number
EPA ID Number

A STREET SITE (Continued)

1001969662

Release Date: 03/17/2011
Lust Date: 03/16/2011
Region: Southwest
Lust ID: 6526
UST ID: 619784
Contaminant Name: Non-Halogenated Solvents
Ground Water: Confirmed Above Cleanup Levels
Surface Water: Not reported
Soil: Confirmed Above Cleanup Levels
Sediment: Not reported
Air: Not reported
Bedrock: Not reported
Lat/Long: 47.2521230 / -122.43639

ALLSITES:

Name: 1201 A STREET SITE KEY BANK
Facility Id: 22366696

RCRA Listings:

Date Form Received by Agency: 2006-03-04 00:00:00.0
Handler Name: A STREET SITE
Handler Address: 1201 A ST
Handler City,State,Zip: TACOMA, WA 98402
EPA ID: WAH000010264
Contact Name: JEREMY PORTER
Contact Address: 811 1ST AVE STE 480
Contact City,State,Zip: SEATTLE, WA 98104
Contact Telephone: 206-838-5835
Contact Fax: Not reported
Contact Email: JPORTER@ASPECTCONSULTING.COM
Contact Title: Not reported
EPA Region: 10
Land Type: Private
Federal Waste Generator Description: Not a generator, verified
Non-Notifier: Not reported
Biennial Report Cycle: Not reported
Accessibility: Not reported
Active Site Indicator: Not reported
State District Owner: WA
State District: SWRO
Mailing Address: PO BOX 1872
Mailing City,State,Zip: TACOMA, WA 98401
Owner Name: HAUB BROTHERS ENTERPRISES TRUST
Owner Type: Private
Operator Name: HAUB BROTHERS ENTERPRISES TRUST
Operator Type: Private
Short-Term Generator Activity: No
Importer Activity: No
Mixed Waste Generator: No
Transporter Activity: No
Transfer Facility Activity: No
Recycler Activity with Storage: No
Small Quantity On-Site Burner Exemption: No
Smelting Melting and Refining Furnace Exemption: No
Underground Injection Control: No
Off-Site Waste Receipt: No

Map ID
Direction
Distance
Elevation

MAP FINDINGS

Site

Database(s)

EDR ID Number
EPA ID Number

A STREET SITE (Continued)

1001969662

Universal Waste Indicator:	No
Universal Waste Destination Facility:	No
Federal Universal Waste:	No
Active Site Fed-Reg Treatment Storage and Disposal Facility:	Not reported
Active Site Converter Treatment storage and Disposal Facility:	Not reported
Active Site State-Reg Treatment Storage and Disposal Facility:	Not reported
Active Site State-Reg Handler:	---
Federal Facility Indicator:	Not reported
Hazardous Secondary Material Indicator:	NN
Sub-Part K Indicator:	Not reported
Commercial TSD Indicator:	No
Treatment Storage and Disposal Type:	Not reported
2018 GPRA Permit Baseline:	Not on the Baseline
2018 GPRA Renewals Baseline:	Not on the Baseline
Permit Renewals Workload Universe:	Not reported
Permit Workload Universe:	Not reported
Permit Progress Universe:	Not reported
Post-Closure Workload Universe:	Not reported
Closure Workload Universe:	Not reported
202 GPRA Corrective Action Baseline:	No
Corrective Action Workload Universe:	No
Subject to Corrective Action Universe:	No
Non-TSDFs Where RCRA CA has Been Imposed Universe:	No
TSDFs Potentially Subject to CA Under 3004 (u)/(v) Universe:	No
TSDFs Only Subject to CA under Discretionary Auth Universe:	No
Corrective Action Priority Ranking:	No NCAPS ranking
Environmental Control Indicator:	No
Institutional Control Indicator:	No
Human Exposure Controls Indicator:	N/A
Groundwater Controls Indicator:	N/A
Operating TSDF Universe:	Not reported
Full Enforcement Universe:	Not reported
Significant Non-Complier Universe:	No
Unaddressed Significant Non-Complier Universe:	No
Addressed Significant Non-Complier Universe:	No
Significant Non-Complier With a Compliance Schedule Universe:	No
Financial Assurance Required:	Not reported
Handler Date of Last Change:	2018-05-10 17:13:49.0
Recognized Trader-Importer:	No
Recognized Trader-Exporter:	No
Importer of Spent Lead Acid Batteries:	No
Exporter of Spent Lead Acid Batteries:	No
Recycler Activity Without Storage:	No
Manifest Broker:	No
Sub-Part P Indicator:	Not reported

Biennial: List of Years

Year: 2005

[Click Here for Biennial Reporting System Data:](#)

Year: 2003

[Click Here for Biennial Reporting System Data:](#)

Handler - Owner Operator:

Owner/Operator Indicator: Owner

Map ID
Direction
Distance
Elevation

MAP FINDINGS

Site

Database(s)

EDR ID Number
EPA ID Number

A STREET SITE (Continued)

1001969662

Owner/Operator Name:	HAUB BROTHERS ENTERPRISES TRUST
Legal Status:	Private
Date Became Current:	Not reported
Date Ended Current:	Not reported
Owner/Operator Address:	WILLIAMS, KASTNER & GIBBS PLLC
Owner/Operator City,State,Zip:	TACOMA, WA 98402
Owner/Operator Telephone:	253-593-5620
Owner/Operator Telephone Ext:	Not reported
Owner/Operator Fax:	Not reported
Owner/Operator Email:	Not reported

Owner/Operator Indicator:	Operator
Owner/Operator Name:	JOHN B
Legal Status:	Private
Date Became Current:	1999-12-21 00:00:00.
Date Ended Current:	Not reported
Owner/Operator Address:	WILLIAMS, KASTNER & GIBBS PLLC
Owner/Operator City,State,Zip:	TACOMA, WA 98402
Owner/Operator Telephone:	253-593-5620
Owner/Operator Telephone Ext:	Not reported
Owner/Operator Fax:	Not reported
Owner/Operator Email:	Not reported

Owner/Operator Indicator:	Owner
Owner/Operator Name:	HAUB BROTHERS ENTERPRISES TRUST
Legal Status:	Private
Date Became Current:	Not reported
Date Ended Current:	Not reported
Owner/Operator Address:	WILLIAMS, KASTNER & GIBBS PLLC
Owner/Operator City,State,Zip:	TACOMA, WA 98402
Owner/Operator Telephone:	253-593-5620
Owner/Operator Telephone Ext:	Not reported
Owner/Operator Fax:	Not reported
Owner/Operator Email:	Not reported

Owner/Operator Indicator:	Operator
Owner/Operator Name:	HAUB BROTHERS ENTERPRISES TRUST
Legal Status:	Private
Date Became Current:	Not reported
Date Ended Current:	Not reported
Owner/Operator Address:	WILLIAMS, KASTNER & GIBBS PLLC
Owner/Operator City,State,Zip:	TACOMA, WA 98402
Owner/Operator Telephone:	253-593-5620
Owner/Operator Telephone Ext:	Not reported
Owner/Operator Fax:	Not reported
Owner/Operator Email:	Not reported

Owner/Operator Indicator:	Owner
Owner/Operator Name:	HAUB BROTHERS ENTERPRISES TRUST
Legal Status:	Private
Date Became Current:	1999-07-09 00:00:00.
Date Ended Current:	Not reported
Owner/Operator Address:	WILLIAMS, KASTNER & GIBBS PLLC
Owner/Operator City,State,Zip:	TACOMA, WA 98402
Owner/Operator Telephone:	253-593-5620
Owner/Operator Telephone Ext:	Not reported
Owner/Operator Fax:	Not reported

Map ID
Direction
Distance
Elevation

MAP FINDINGS

Site

Database(s)

EDR ID Number
EPA ID Number

A STREET SITE (Continued)

1001969662

Owner/Operator Email:	Not reported
Owner/Operator Indicator:	Owner
Owner/Operator Name:	HAUB BROTHERS ENTERPRISES TRUST
Legal Status:	Private
Date Became Current:	1999-07-09 00:00:00.
Date Ended Current:	Not reported
Owner/Operator Address:	WILLIAMS, KASTNER & GIBBS PLLC
Owner/Operator City,State,Zip:	TACOMA, WA 98402
Owner/Operator Telephone:	253-593-5620
Owner/Operator Telephone Ext:	Not reported
Owner/Operator Fax:	Not reported
Owner/Operator Email:	Not reported
Owner/Operator Indicator:	Operator
Owner/Operator Name:	HAUB BROTHERS ENTERPRISES TRUST
Legal Status:	Private
Date Became Current:	Not reported
Date Ended Current:	Not reported
Owner/Operator Address:	WILLIAMS, KASTNER & GIBBS PLLC
Owner/Operator City,State,Zip:	TACOMA, WA 98402
Owner/Operator Telephone:	253-593-5620
Owner/Operator Telephone Ext:	Not reported
Owner/Operator Fax:	Not reported
Owner/Operator Email:	Not reported
Owner/Operator Indicator:	Owner
Owner/Operator Name:	HAUB BROTHERS ENTERPRISES TRUST
Legal Status:	Private
Date Became Current:	1999-07-09 00:00:00.
Date Ended Current:	Not reported
Owner/Operator Address:	WILLIAMS, KASTNER & GIBBS PLLC
Owner/Operator City,State,Zip:	TACOMA, WA 98402
Owner/Operator Telephone:	253-593-5620
Owner/Operator Telephone Ext:	Not reported
Owner/Operator Fax:	Not reported
Owner/Operator Email:	Not reported
Owner/Operator Indicator:	Owner
Owner/Operator Name:	HAUB BROTHERS ENTERPRISES TRUST
Legal Status:	Private
Date Became Current:	Not reported
Date Ended Current:	Not reported
Owner/Operator Address:	WILLIAMS, KASTNER & GIBBS PLLC
Owner/Operator City,State,Zip:	TACOMA, WA 98402
Owner/Operator Telephone:	253-593-5620
Owner/Operator Telephone Ext:	Not reported
Owner/Operator Fax:	Not reported
Owner/Operator Email:	Not reported
Owner/Operator Indicator:	Operator
Owner/Operator Name:	HAUB BROTHERS ENTERPRISES TRUST
Legal Status:	Private
Date Became Current:	Not reported
Date Ended Current:	Not reported
Owner/Operator Address:	WILLIAMS, KASTNER & GIBBS PLLC
Owner/Operator City,State,Zip:	TACOMA, WA 98402

Map ID
Direction
Distance
Elevation

MAP FINDINGS

Site

Database(s)

EDR ID Number
EPA ID Number

A STREET SITE (Continued)

1001969662

Owner/Operator Telephone:	253-593-5620
Owner/Operator Telephone Ext:	Not reported
Owner/Operator Fax:	Not reported
Owner/Operator Email:	Not reported
Owner/Operator Indicator:	Owner
Owner/Operator Name:	HAUB BROTHERS ENTERPRISES TRUST
Legal Status:	Private
Date Became Current:	Not reported
Date Ended Current:	Not reported
Owner/Operator Address:	WILLIAMS, KASTNER & GIBBS PLLC
Owner/Operator City,State,Zip:	TACOMA, WA 98402
Owner/Operator Telephone:	253-593-5620
Owner/Operator Telephone Ext:	Not reported
Owner/Operator Fax:	Not reported
Owner/Operator Email:	Not reported
Owner/Operator Indicator:	Operator
Owner/Operator Name:	HAUB BROTHERS ENTERPRISES TRUST
Legal Status:	Private
Date Became Current:	1999-12-21 00:00:00.
Date Ended Current:	Not reported
Owner/Operator Address:	WILLIAMS, KASTNER & GIBBS PLLC
Owner/Operator City,State,Zip:	TACOMA, WA 98402
Owner/Operator Telephone:	Not reported
Owner/Operator Telephone Ext:	Not reported
Owner/Operator Fax:	Not reported
Owner/Operator Email:	Not reported
Owner/Operator Indicator:	Operator
Owner/Operator Name:	HAUB BROTHERS ENTERPRISES TRUST
Legal Status:	Private
Date Became Current:	Not reported
Date Ended Current:	Not reported
Owner/Operator Address:	WILLIAMS, KASTNER & GIBBS PLLC
Owner/Operator City,State,Zip:	TACOMA, WA 98402
Owner/Operator Telephone:	253-593-5620
Owner/Operator Telephone Ext:	Not reported
Owner/Operator Fax:	Not reported
Owner/Operator Email:	Not reported
Owner/Operator Indicator:	Operator
Owner/Operator Name:	HAUB BROTHERS ENTERPRISES TRUST
Legal Status:	Private
Date Became Current:	Not reported
Date Ended Current:	Not reported
Owner/Operator Address:	WILLIAMS, KASTNER & GIBBS PLLC
Owner/Operator City,State,Zip:	TACOMA, WA 98402
Owner/Operator Telephone:	253-593-5620
Owner/Operator Telephone Ext:	Not reported
Owner/Operator Fax:	Not reported
Owner/Operator Email:	Not reported
Owner/Operator Indicator:	Operator
Owner/Operator Name:	HAUB BROTHERS ENTERPRISES TRUST
Legal Status:	Private
Date Became Current:	Not reported

Map ID
Direction
Distance
Elevation

MAP FINDINGS

Site

Database(s)

EDR ID Number
EPA ID Number

A STREET SITE (Continued)

1001969662

Date Ended Current:	Not reported
Owner/Operator Address:	WILLIAMS, KASTNER & GIBBS PLLC
Owner/Operator City,State,Zip:	TACOMA, WA 98402
Owner/Operator Telephone:	253-593-5620
Owner/Operator Telephone Ext:	Not reported
Owner/Operator Fax:	Not reported
Owner/Operator Email:	Not reported
Owner/Operator Indicator:	Owner
Owner/Operator Name:	HAUB BROTHERS ENTERPRISES TRUST
Legal Status:	Private
Date Became Current:	1999-07-09 00:00:00.
Date Ended Current:	Not reported
Owner/Operator Address:	WILLIAMS, KASTNER & GIBBS PLLC
Owner/Operator City,State,Zip:	TACOMA, WA 98402
Owner/Operator Telephone:	Not reported
Owner/Operator Telephone Ext:	Not reported
Owner/Operator Fax:	Not reported
Owner/Operator Email:	Not reported
Owner/Operator Indicator:	Owner
Owner/Operator Name:	HAUB BROTHERS ENTERPRISES TRUST
Legal Status:	Private
Date Became Current:	1999-07-09 00:00:00.
Date Ended Current:	Not reported
Owner/Operator Address:	WILLIAMS, KASTNER & GIBBS PLLC
Owner/Operator City,State,Zip:	TACOMA, WA 98402
Owner/Operator Telephone:	Not reported
Owner/Operator Telephone Ext:	Not reported
Owner/Operator Fax:	Not reported
Owner/Operator Email:	Not reported
Owner/Operator Indicator:	Owner
Owner/Operator Name:	HAUB BROTHERS ENTERPRISES TRUST
Legal Status:	Private
Date Became Current:	1999-07-09 00:00:00.
Date Ended Current:	Not reported
Owner/Operator Address:	WILLIAMS, KASTNER & GIBBS PLLC
Owner/Operator City,State,Zip:	TACOMA, WA 98402
Owner/Operator Telephone:	253-593-5620
Owner/Operator Telephone Ext:	Not reported
Owner/Operator Fax:	Not reported
Owner/Operator Email:	Not reported
Owner/Operator Indicator:	Owner
Owner/Operator Name:	A STREET SITE
Legal Status:	Private
Date Became Current:	Not reported
Date Ended Current:	Not reported
Owner/Operator Address:	1201 A ST
Owner/Operator City,State,Zip:	TACOMA, WA 98402
Owner/Operator Telephone:	000-000-0000
Owner/Operator Telephone Ext:	Not reported
Owner/Operator Fax:	Not reported
Owner/Operator Email:	Not reported
Owner/Operator Indicator:	Owner

Map ID
Direction
Distance
Elevation

MAP FINDINGS

Site

Database(s)

EDR ID Number
EPA ID Number

A STREET SITE (Continued)

1001969662

Owner/Operator Name: HAUB BROTHERS ENTERPRISES TRUST
Legal Status: Private
Date Became Current: Not reported
Date Ended Current: Not reported
Owner/Operator Address: WILLIAMS, KASTNER & GIBBS PLLC
Owner/Operator City,State,Zip: TACOMA, WA 98402
Owner/Operator Telephone: 253-593-5620
Owner/Operator Telephone Ext: Not reported
Owner/Operator Fax: Not reported
Owner/Operator Email: Not reported

Owner/Operator Indicator: Operator
Owner/Operator Name: HAUB BROTHERS ENTERPRISES TRUST
Legal Status: Private
Date Became Current: Not reported
Date Ended Current: Not reported
Owner/Operator Address: WILLIAMS, KASTNER & GIBBS PLLC
Owner/Operator City,State,Zip: TACOMA, WA 98402
Owner/Operator Telephone: 253-593-5620
Owner/Operator Telephone Ext: Not reported
Owner/Operator Fax: Not reported
Owner/Operator Email: Not reported

Owner/Operator Indicator: Owner
Owner/Operator Name: HAUB BROTHERS E H
Legal Status: Private
Date Became Current: 1999-07-09 00:00:00.
Date Ended Current: Not reported
Owner/Operator Address: WILLIAMS, KASTNER & GIBBS PLLC
Owner/Operator City,State,Zip: TACOMA, WA 98402
Owner/Operator Telephone: 253-593-5620
Owner/Operator Telephone Ext: Not reported
Owner/Operator Fax: Not reported
Owner/Operator Email: Not reported

Owner/Operator Indicator: Owner
Owner/Operator Name: HAUB BROTHERS ENTERPRISES TRUST
Legal Status: Private
Date Became Current: Not reported
Date Ended Current: Not reported
Owner/Operator Address: WILLIAMS, KASTNER & GIBBS PLLC
Owner/Operator City,State,Zip: TACOMA, WA 98402
Owner/Operator Telephone: 253-593-5620
Owner/Operator Telephone Ext: Not reported
Owner/Operator Fax: Not reported
Owner/Operator Email: Not reported

Owner/Operator Indicator: Operator
Owner/Operator Name: HAUB BROTHERS ENTERPRISES TRUST
Legal Status: Private
Date Became Current: Not reported
Date Ended Current: Not reported
Owner/Operator Address: WILLIAMS, KASTNER & GIBBS PLLC
Owner/Operator City,State,Zip: TACOMA, WA 98402
Owner/Operator Telephone: 253-593-5620
Owner/Operator Telephone Ext: Not reported
Owner/Operator Fax: Not reported

Map ID
Direction
Distance
Elevation

MAP FINDINGS

Site

Database(s)

EDR ID Number
EPA ID Number

A STREET SITE (Continued)

1001969662

Owner/Operator Email:	Not reported
Owner/Operator Indicator:	Owner
Owner/Operator Name:	HAUB BROTHERS ENTERPRISES TRUST
Legal Status:	Private
Date Became Current:	Not reported
Date Ended Current:	Not reported
Owner/Operator Address:	WILLIAMS, KASTNER & GIBBS PLLC
Owner/Operator City,State,Zip:	TACOMA, WA 98402
Owner/Operator Telephone:	253-593-5620
Owner/Operator Telephone Ext:	Not reported
Owner/Operator Fax:	Not reported
Owner/Operator Email:	Not reported
Owner/Operator Indicator:	Owner
Owner/Operator Name:	HAUB BROTHERS ENTERPRISES TRUST
Legal Status:	Private
Date Became Current:	Not reported
Date Ended Current:	Not reported
Owner/Operator Address:	WILLIAMS, KASTNER & GIBBS PLLC
Owner/Operator City,State,Zip:	TACOMA, WA 98402
Owner/Operator Telephone:	253-593-5620
Owner/Operator Telephone Ext:	Not reported
Owner/Operator Fax:	Not reported
Owner/Operator Email:	Not reported
Owner/Operator Indicator:	Operator
Owner/Operator Name:	HAUB BROTHERS ENTERPRISES TRUST
Legal Status:	Private
Date Became Current:	1999-12-21 00:00:00.
Date Ended Current:	Not reported
Owner/Operator Address:	WILLIAMS, KASTNER & GIBBS PLLC
Owner/Operator City,State,Zip:	TACOMA, WA 98402
Owner/Operator Telephone:	Not reported
Owner/Operator Telephone Ext:	Not reported
Owner/Operator Fax:	Not reported
Owner/Operator Email:	Not reported
Owner/Operator Indicator:	Operator
Owner/Operator Name:	A STREET SITE
Legal Status:	Private
Date Became Current:	Not reported
Date Ended Current:	Not reported
Owner/Operator Address:	1201 A ST
Owner/Operator City,State,Zip:	TACOMA, WA 98402
Owner/Operator Telephone:	000-000-0000
Owner/Operator Telephone Ext:	Not reported
Owner/Operator Fax:	Not reported
Owner/Operator Email:	Not reported
Owner/Operator Indicator:	Owner
Owner/Operator Name:	HAUB BROTHERS ENTERPRISES TRUST
Legal Status:	Private
Date Became Current:	Not reported
Date Ended Current:	Not reported
Owner/Operator Address:	WILLIAMS, KASTNER & GIBBS PLLC
Owner/Operator City,State,Zip:	TACOMA, WA 98402

Map ID
Direction
Distance
Elevation

MAP FINDINGS

Site

Database(s)

EDR ID Number
EPA ID Number

A STREET SITE (Continued)

1001969662

Owner/Operator Telephone:	253-593-5620
Owner/Operator Telephone Ext:	Not reported
Owner/Operator Fax:	Not reported
Owner/Operator Email:	Not reported
Owner/Operator Indicator:	Operator
Owner/Operator Name:	HAUB BROTHERS ENTERPRISES TRUST
Legal Status:	Private
Date Became Current:	Not reported
Date Ended Current:	Not reported
Owner/Operator Address:	WILLIAMS, KASTNER & GIBBS PLLC
Owner/Operator City,State,Zip:	TACOMA, WA 98402
Owner/Operator Telephone:	253-593-5620
Owner/Operator Telephone Ext:	Not reported
Owner/Operator Fax:	Not reported
Owner/Operator Email:	Not reported
Owner/Operator Indicator:	Owner
Owner/Operator Name:	HAUB BROTHERS ENTERPRISES TRUST
Legal Status:	Private
Date Became Current:	1999-07-09 00:00:00.
Date Ended Current:	Not reported
Owner/Operator Address:	WILLIAMS, KASTNER & GIBBS PLLC
Owner/Operator City,State,Zip:	TACOMA, WA 98402
Owner/Operator Telephone:	253-593-5620
Owner/Operator Telephone Ext:	Not reported
Owner/Operator Fax:	Not reported
Owner/Operator Email:	Not reported
Owner/Operator Indicator:	Owner
Owner/Operator Name:	HAUB BROTHERS ENTERPRISES TRUST
Legal Status:	Private
Date Became Current:	1999-07-09 00:00:00.
Date Ended Current:	Not reported
Owner/Operator Address:	WILLIAMS, KASTNER & GIBBS PLLC
Owner/Operator City,State,Zip:	TACOMA, WA 98402
Owner/Operator Telephone:	253-593-5620
Owner/Operator Telephone Ext:	Not reported
Owner/Operator Fax:	Not reported
Owner/Operator Email:	Not reported
Owner/Operator Indicator:	Owner
Owner/Operator Name:	HAUB BROTHERS ENTERPRISES TRUST
Legal Status:	Private
Date Became Current:	1999-07-09 00:00:00.
Date Ended Current:	Not reported
Owner/Operator Address:	WILLIAMS, KASTNER & GIBBS PLLC
Owner/Operator City,State,Zip:	TACOMA, WA 98402
Owner/Operator Telephone:	253-593-5620
Owner/Operator Telephone Ext:	Not reported
Owner/Operator Fax:	Not reported
Owner/Operator Email:	Not reported
Owner/Operator Indicator:	Owner
Owner/Operator Name:	HAUB BROTHERS ENTERPRISES TRUST
Legal Status:	Private
Date Became Current:	1999-07-09 00:00:00.

Map ID
Direction
Distance
Elevation

MAP FINDINGS

Site

Database(s)

EDR ID Number
EPA ID Number

A STREET SITE (Continued)

1001969662

Date Ended Current:	Not reported
Owner/Operator Address:	WILLIAMS, KASTNER & GIBBS PLLC
Owner/Operator City,State,Zip:	TACOMA, WA 98402
Owner/Operator Telephone:	253-593-5620
Owner/Operator Telephone Ext:	Not reported
Owner/Operator Fax:	Not reported
Owner/Operator Email:	Not reported
Owner/Operator Indicator:	Owner
Owner/Operator Name:	HAUB BROTHERS ENTERPRISES TRUST
Legal Status:	Private
Date Became Current:	1999-07-09 00:00:00.
Date Ended Current:	Not reported
Owner/Operator Address:	WILLIAMS, KASTNER & GIBBS PLLC
Owner/Operator City,State,Zip:	TACOMA, WA 98402
Owner/Operator Telephone:	253-593-5620
Owner/Operator Telephone Ext:	Not reported
Owner/Operator Fax:	Not reported
Owner/Operator Email:	Not reported

Historic Generators:

Receive Date:	2000-02-14 00:00:00.0
Handler Name:	A STREET SITE
Federal Waste Generator Description:	Not a generator, verified
State District Owner:	WA
Large Quantity Handler of Universal Waste:	No
Recognized Trader Importer:	No
Recognized Trader Exporter:	No
Spent Lead Acid Battery Importer:	No
Spent Lead Acid Battery Exporter:	No
Current Record:	No
Non Storage Recycler Activity:	Not reported
Electronic Manifest Broker:	Not reported

Receive Date:	2006-03-03 00:00:00.0
Handler Name:	A STREET SITE
Federal Waste Generator Description:	Not a generator, verified
State District Owner:	WA
Large Quantity Handler of Universal Waste:	No
Recognized Trader Importer:	No
Recognized Trader Exporter:	No
Spent Lead Acid Battery Importer:	No
Spent Lead Acid Battery Exporter:	No
Current Record:	No
Non Storage Recycler Activity:	Not reported
Electronic Manifest Broker:	Not reported

Receive Date:	2006-03-04 00:00:00.0
Handler Name:	A STREET SITE
Federal Waste Generator Description:	Not a generator, verified
State District Owner:	WA
Large Quantity Handler of Universal Waste:	No
Recognized Trader Importer:	No
Recognized Trader Exporter:	No
Spent Lead Acid Battery Importer:	No
Spent Lead Acid Battery Exporter:	No
Current Record:	Yes

Map ID
Direction
Distance
Elevation

MAP FINDINGS

Site

Database(s)

EDR ID Number
EPA ID Number

A STREET SITE (Continued)

1001969662

Non Storage Recycler Activity:	Not reported
Electronic Manifest Broker:	Not reported
Receive Date:	1999-12-20 00:00:00.0
Handler Name:	A STREET SITE
Federal Waste Generator Description:	Small Quantity Generator
State District Owner:	WA
Large Quantity Handler of Universal Waste:	No
Recognized Trader Importer:	No
Recognized Trader Exporter:	No
Spent Lead Acid Battery Importer:	No
Spent Lead Acid Battery Exporter:	No
Current Record:	No
Non Storage Recycler Activity:	Not reported
Electronic Manifest Broker:	Not reported
Receive Date:	2000-02-14 00:00:00.0
Handler Name:	A STREET SITE
Federal Waste Generator Description:	Not a generator, verified
State District Owner:	WA
Large Quantity Handler of Universal Waste:	No
Recognized Trader Importer:	No
Recognized Trader Exporter:	No
Spent Lead Acid Battery Importer:	No
Spent Lead Acid Battery Exporter:	No
Current Record:	No
Non Storage Recycler Activity:	Not reported
Electronic Manifest Broker:	Not reported
Receive Date:	2001-02-16 00:00:00.0
Handler Name:	A STREET SITE
Federal Waste Generator Description:	Small Quantity Generator
State District Owner:	WA
Large Quantity Handler of Universal Waste:	No
Recognized Trader Importer:	No
Recognized Trader Exporter:	No
Spent Lead Acid Battery Importer:	No
Spent Lead Acid Battery Exporter:	No
Current Record:	No
Non Storage Recycler Activity:	Not reported
Electronic Manifest Broker:	Not reported
Receive Date:	2002-01-24 00:00:00.0
Handler Name:	A STREET SITE
Federal Waste Generator Description:	Not a generator, verified
State District Owner:	WA
Large Quantity Handler of Universal Waste:	No
Recognized Trader Importer:	No
Recognized Trader Exporter:	No
Spent Lead Acid Battery Importer:	No
Spent Lead Acid Battery Exporter:	No
Current Record:	No
Non Storage Recycler Activity:	Not reported
Electronic Manifest Broker:	Not reported
Receive Date:	2003-01-30 00:00:00.0
Handler Name:	A STREET SITE

Map ID
Direction
Distance
Elevation

MAP FINDINGS

Site

Database(s)

EDR ID Number
EPA ID Number

A STREET SITE (Continued)

1001969662

Federal Waste Generator Description:	Not a generator, verified
State District Owner:	WA
Large Quantity Handler of Universal Waste:	No
Recognized Trader Importer:	No
Recognized Trader Exporter:	No
Spent Lead Acid Battery Importer:	No
Spent Lead Acid Battery Exporter:	No
Current Record:	No
Non Storage Recycler Activity:	Not reported
Electronic Manifest Broker:	Not reported

Receive Date:	2004-02-10 00:00:00.0
Handler Name:	A STREET SITE
Federal Waste Generator Description:	Not a generator, verified
State District Owner:	WA
Large Quantity Handler of Universal Waste:	No
Recognized Trader Importer:	No
Recognized Trader Exporter:	No
Spent Lead Acid Battery Importer:	No
Spent Lead Acid Battery Exporter:	No
Current Record:	No
Non Storage Recycler Activity:	Not reported
Electronic Manifest Broker:	Not reported

Receive Date:	2005-01-17 00:00:00.0
Handler Name:	A STREET SITE
Federal Waste Generator Description:	Not a generator, verified
State District Owner:	WA
Large Quantity Handler of Universal Waste:	No
Recognized Trader Importer:	No
Recognized Trader Exporter:	No
Spent Lead Acid Battery Importer:	No
Spent Lead Acid Battery Exporter:	No
Current Record:	No
Non Storage Recycler Activity:	Not reported
Electronic Manifest Broker:	Not reported

Receive Date:	2006-03-03 00:00:00.0
Handler Name:	A STREET SITE
Federal Waste Generator Description:	Not a generator, verified
State District Owner:	WA
Large Quantity Handler of Universal Waste:	No
Recognized Trader Importer:	No
Recognized Trader Exporter:	No
Spent Lead Acid Battery Importer:	No
Spent Lead Acid Battery Exporter:	No
Current Record:	No
Non Storage Recycler Activity:	Not reported
Electronic Manifest Broker:	Not reported

Receive Date:	2003-12-31 00:00:00.0
Handler Name:	A STREET SITE
Federal Waste Generator Description:	Not a generator, verified
State District Owner:	WA
Large Quantity Handler of Universal Waste:	No
Recognized Trader Importer:	No
Recognized Trader Exporter:	No

Map ID
Direction
Distance
Elevation

MAP FINDINGS

Site

Database(s)

EDR ID Number
EPA ID Number

A STREET SITE (Continued)

1001969662

Spent Lead Acid Battery Importer:	No
Spent Lead Acid Battery Exporter:	No
Current Record:	No
Non Storage Recycler Activity:	Not reported
Electronic Manifest Broker:	Not reported
Receive Date:	2005-12-31 00:00:00.0
Handler Name:	A STREET SITE
Federal Waste Generator Description:	Not a generator, verified
State District Owner:	WA
Large Quantity Handler of Universal Waste:	No
Recognized Trader Importer:	No
Recognized Trader Exporter:	No
Spent Lead Acid Battery Importer:	No
Spent Lead Acid Battery Exporter:	No
Current Record:	No
Non Storage Recycler Activity:	Not reported
Electronic Manifest Broker:	Not reported

List of NAICS Codes and Descriptions:

NAICS Code:	81293
NAICS Description:	PARKING LOTS AND GARAGES

Facility Has Received Notices of Violation:

No Violations Found:

Evaluation Action Summary:

No Evaluations Found:

FINDS:

Registry ID: 110005396614

Click Here:

Environmental Interest/Information System:

Washington Facility / Site Identification System (WA-FSIS) provides a means to query and display data maintained by the Washington Department of Ecology. This system contains key information for each facility/site that is currently, or has been, of interest to the Air Quality, Dam Safety, Hazardous Waste, Toxics Cleanup, and Water Quality Programs.

RCRAInfo is a national information system that supports the Resource Conservation and Recovery Act (RCRA) program through the tracking of events and activities related to facilities that generate, transport, and treat, store, or dispose of hazardous waste. RCRAInfo allows RCRA program staff to track the notification, permit, compliance, and corrective action activities required under RCRA.

HAZARDOUS WASTE BIENNIAL REPORTER

[Click this hyperlink](#) while viewing on your computer to access additional FINDS: detail in the EDR Site Report.

ECHO:

Envid: 1001969662

Map ID
Direction
Distance
Elevation

MAP FINDINGS

Site

Database(s)

EDR ID Number
EPA ID Number

A STREET SITE (Continued)

1001969662

Registry ID: 110005396614
DFR URL: <http://echo.epa.gov/detailed-facility-report?fid=110005396614>
Name: A STREET SITE
Address: 1201 A ST
City,State,Zip: TACOMA, WA 98402

WA MANIFEST:

Name: A STREET SITE
Address: 1201 A ST
City,State,Zip: TACOMA, WA 98402
Facility Address 2: Not reported
Facility ID: 22366696
EPA ID: WAH000010264
NAICS: 81293
State Waste Code Desc: Not reported
Federal Waste Code Desc: Not reported
Form Comm: Not reported
Data Year: Not reported
Permit by Rule: No
Mailing Address 2: Not reported
Treatment by Generator: No
Mixed Radioactive Waste: No
Importer of Hazardous Waste: No
Immediate Recycler: No
Treatment/Storage/Disposal/Recycling Facility: No
Generator of Dangerous Fuel Waste: No
Generator Marketing to Burner: No
Other Marketers (i.e., blender, distributor, etc.): No
Utility Boiler Burner: No
Industry Boiler Burner: No
Industrial Furnace: No
Smelter Defferal: No
Universal Waste: Not reported
Off-Specification: Not reported
LN Address 2: 1145 Broadway Plaza Ste 1000
Tax Reg #: 600018312
Business Type: Not reported
Mail Name: Not reported
Mailing Address: PO BOX 1872
Mailing City,State,Zip: TACOMA, WA 98401-1872
Legal Organization Name: Haub Brothers Enterprises Trust
Legal Organization Type: Private
Legal Contact: Not reported
Legal Address: Williams Kastner & Gibbs PLLC
Legal Address 2: 1145 Broadway Plaza Ste 1000
Legal City,State,Zip: TACOMA, WA 98402
Legal Phone Number: (253)593-5620
Legal Effective Date: 07/09/1999
Land Organization Name: Haub Brothers Enterprises Trust
Land Organization Type: Private
Land Contact: John Barline
Land Address: Williams Kastner & Gibbs PLLC
Land City,State,Zip: TACOMA, WA 98402
Land Phone Number: (253)593-5620
Operator Organization Name: Haub Brothers Enterprises Trust
Operator Organization Type: Private
Operator: John Barline

Map ID
Direction
Distance
Elevation

MAP FINDINGS

Site

Database(s)

EDR ID Number
EPA ID Number

A STREET SITE (Continued)

1001969662

Operator Address: Williams Kastner & Gibbs PLLC
Operator Address 2: 1145 Broadway Plaza Ste 1000
Operator City,State,Zip: TACOMA, WA 98402
Operator Phone Number: (253)593-5620
Operator Effective Date: 12/21/1999
Site Contact: Michael Hickey
Site Contact Address: PO Box 2181
Contact City,State,Zip: TACOMA, WA 98401
Site Contact Phone Number: (253)779-2401
Site Contact Email: Not reported
Gen Status Code: XQG
Monthly Generation: No
Batch Generation: No
One Time Generation: No
Transport Own Waste: No
Tranports Other Waste: No
Recycler Onsite: No
Transfer Facility: No
Other Exemption: Not reported
UW Battery Gen: No
Used Oil Transporter: No
Used Oil Transfer Facility: No
Used Oil Processor: No
Used Oil Refiner: No
Used Oil Fuel Marketer Directs Shipments: No
Used Oil Fuel Marketer Meets Specs: No
Site Contact Address 2: Not reported

**250
NW
1/2-1
0.977 mi.
5156 ft.**

**VILLAGIO II APARTMENTS
1328 MARKET ST
TACOMA, WA 98402**

**WA CSCSL
WA ALLSITES
FINDS**

**1011266438
N/A**

**Relative:
Higher
Actual:
154 ft.**

CSCSL:
Name: VILLAGIO II APARTMENTS
Address: 1328 SOUTH MARKET ST
City,State,Zip: TACOMA, WA 98402
Facility ID: 5317009
Region: Southwest
Lat/Long: 47.25013 / -122.44106
Clean Up Siteid: 2017
Site Status: Cleanup Started
Contaminant Name: Benzene
Alternate Site Names: VILLAGGIO II APARTMENTS
Site Rank: Not reported
Has Institutional Control: Not reported
Past VCP: True
Current VCP: Not reported
Ground Water: Not reported
Surface Water: Not reported
Soil: Confirmed Above Cleanup Levels
Sediment: Not reported
Air: Not reported
Bedrock: Not reported
Responsible Unit: Southwest

Name: VILLAGIO II APARTMENTS

Map ID
Direction
Distance
Elevation

MAP FINDINGS

Site

Database(s)

EDR ID Number
EPA ID Number

VILLAGGIO II APARTMENTS (Continued)

1011266438

Address: 1328 SOUTH MARKET ST
City,State,Zip: TACOMA, WA 98402
Facility ID: 5317009
Region: Southwest
Lat/Long: 47.25013 / -122.44106
Clean Up Siteid: 2017
Site Status: Cleanup Started
Contaminant Name: Non-Halogenated Solvents
Alternate Site Names: VILLAGGIO II APARTMENTS
Site Rank: Not reported
Has Institutional Control: Not reported
Past VCP: True
Current VCP: Not reported
Ground Water: Not reported
Surface Water: Not reported
Soil: Remediated
Sediment: Not reported
Air: Not reported
Bedrock: Not reported
Responsible Unit: Southwest

Name: VILLAGGIO II APARTMENTS
Address: 1328 SOUTH MARKET ST
City,State,Zip: TACOMA, WA 98402
Facility ID: 5317009
Region: Southwest
Lat/Long: 47.25013 / -122.44106
Clean Up Siteid: 2017
Site Status: Cleanup Started
Contaminant Name: Petroleum Products-Unspecified
Alternate Site Names: VILLAGGIO II APARTMENTS
Site Rank: Not reported
Has Institutional Control: Not reported
Past VCP: True
Current VCP: Not reported
Ground Water: Not reported
Surface Water: Not reported
Soil: Remediated
Sediment: Not reported
Air: Not reported
Bedrock: Not reported
Responsible Unit: Southwest

Name: VILLAGGIO II APARTMENTS
Address: 1328 SOUTH MARKET ST
City,State,Zip: TACOMA, WA 98402
Facility ID: 5317009
Region: Southwest
Lat/Long: 47.25013 / -122.44106
Clean Up Siteid: 2017
Site Status: Cleanup Started
Contaminant Name: Petroleum-Gasoline
Alternate Site Names: VILLAGGIO II APARTMENTS
Site Rank: Not reported
Has Institutional Control: Not reported
Past VCP: True
Current VCP: Not reported

Map ID
Direction
Distance
Elevation

MAP FINDINGS

Site

Database(s)

EDR ID Number
EPA ID Number

VILLAGIO II APARTMENTS (Continued)

1011266438

Ground Water: Not reported
Surface Water: Not reported
Soil: Confirmed Above Cleanup Levels
Sediment: Not reported
Air: Not reported
Bedrock: Not reported
Responsible Unit: Southwest

Name: VILLAGIO II APARTMENTS
Address: 1328 SOUTH MARKET ST
City,State,Zip: TACOMA, WA 98402
Facility ID: 5317009
Region: Southwest
Lat/Long: 47.25013 / -122.44106
Clean Up Siteid: 2017
Site Status: Cleanup Started
Contaminant Name: Petroleum-Other
Alternate Site Names: VILLAGGIO II APARTMENTS
Site Rank: Not reported
Has Institutional Control: Not reported
Past VCP: True
Current VCP: Not reported
Ground Water: Suspected
Surface Water: Not reported
Soil: Not reported
Sediment: Not reported
Air: Not reported
Bedrock: Not reported
Responsible Unit: Southwest

Name: VILLAGIO II APARTMENTS
Address: 1328 SOUTH MARKET ST
City,State,Zip: TACOMA, WA 98402
Facility ID: 5317009
Region: Southwest
Lat/Long: 47.25013 / -122.44106
Clean Up Siteid: 2017
Site Status: Cleanup Started
Contaminant Name: Polycyclic Aromatic Hydrocarbons
Alternate Site Names: VILLAGGIO II APARTMENTS
Site Rank: Not reported
Has Institutional Control: Not reported
Past VCP: True
Current VCP: Not reported
Ground Water: Not reported
Surface Water: Not reported
Soil: Remediated
Sediment: Not reported
Air: Not reported
Bedrock: Not reported
Responsible Unit: Southwest

ALLSITES:

Name: VILLAGIO II APARTMENTS
Facility Id: 5317009

Map ID
Direction
Distance
Elevation

MAP FINDINGS

Site

Database(s)

EDR ID Number
EPA ID Number

VILLAGIO II APARTMENTS (Continued)

1011266438

FINDS:

Registry ID: 110036138863

Click Here:

Environmental Interest/Information System:

Washington Facility / Site Identification System (WA-FSIS) provides a means to query and display data maintained by the Washington Department of Ecology. This system contains key information for each facility/site that is currently, or has been, of interest to the Air Quality, Dam Safety, Hazardous Waste, Toxics Cleanup, and Water Quality Programs.

[Click this hyperlink](#) while viewing on your computer to access additional FINDS: detail in the EDR Site Report.

Count: 11 records.

ORPHAN SUMMARY

City	EDR ID	Site Name	Site Address	Zip	Database(s)
PIERCE COUNTY	S118401950	OCCIDENTAL CHEMICAL-SITE II	26TH AVE E AND N OF PACIFIC HW		WA SWF/LF
PIERCE COUNTY	S118401944	O'CONNER DEMOLITION FILL	BETWEEN 19TH AND 21ST ST NE AN		WA SWF/LF
PIERCE COUNTY	S118401717	FERGUSON-MATHIAS ROAD DUMP	5818 MATHIAS ROAD E		WA SWF/LF
PIERCE COUNTY	S118401621	CORLISS WOOD WASTE FILL	PROPERTY S OF 7602 RIVER RD		WA SWF/LF
PIERCE COUNTY	S118401723	FRED MASELLA & WALTER MIKESKI DUMP	4214 RIVER RD AND 3937 GAY RD		WA SWF/LF
TACOMA	S124436314	NILSEN PLAT TOWNHOMES	2303 & 2315 S G ST	98405	WA VCP
TACOMA	S124432425	PORTAC INC TACOMA	4215 SR 509 E FRONTAGE RD	98421	WA VCP
TACOMA	S124435155	TPU PASSMORE PROPERTY	1716 72ND ST E	98404	WA VCP
TACOMA	S124433267	BAY TERRACE AKA HILLSIDE TERRACE	SOUTH G STREET AND SOUTH YAKIM	98405	WA VCP
TACOMA	S118401748	GRICE DUMP	S OF THE INTERSECTION OF 25TH		WA SWF/LF
TACOMA	1010080826	PSE TACOMA HISTORICAL COAL GAS	220 E RIVER STREET	98421	EDR MGP

GOVERNMENT RECORDS SEARCHED / DATA CURRENCY TRACKING

To maintain currency of the following federal and state databases, EDR contacts the appropriate governmental agency on a monthly or quarterly basis, as required.

Number of Days to Update: Provides confirmation that EDR is reporting records that have been updated within 90 days from the date the government agency made the information available to the public.

STANDARD ENVIRONMENTAL RECORDS

Federal NPL site list

NPL: National Priority List

National Priorities List (Superfund). The NPL is a subset of CERCLIS and identifies over 1,200 sites for priority cleanup under the Superfund Program. NPL sites may encompass relatively large areas. As such, EDR provides polygon coverage for over 1,000 NPL site boundaries produced by EPA's Environmental Photographic Interpretation Center (EPIC) and regional EPA offices.

Date of Government Version: 07/29/2020	Source: EPA
Date Data Arrived at EDR: 08/03/2020	Telephone: N/A
Date Made Active in Reports: 08/25/2020	Last EDR Contact: 10/01/2020
Number of Days to Update: 22	Next Scheduled EDR Contact: 01/11/2021
	Data Release Frequency: Quarterly

NPL Site Boundaries

Sources:

EPA's Environmental Photographic Interpretation Center (EPIC)
Telephone: 202-564-7333

EPA Region 1
Telephone 617-918-1143

EPA Region 6
Telephone: 214-655-6659

EPA Region 3
Telephone 215-814-5418

EPA Region 7
Telephone: 913-551-7247

EPA Region 4
Telephone 404-562-8033

EPA Region 8
Telephone: 303-312-6774

EPA Region 5
Telephone 312-886-6686

EPA Region 9
Telephone: 415-947-4246

EPA Region 10
Telephone 206-553-8665

Proposed NPL: Proposed National Priority List Sites

A site that has been proposed for listing on the National Priorities List through the issuance of a proposed rule in the Federal Register. EPA then accepts public comments on the site, responds to the comments, and places on the NPL those sites that continue to meet the requirements for listing.

Date of Government Version: 07/29/2020	Source: EPA
Date Data Arrived at EDR: 08/03/2020	Telephone: N/A
Date Made Active in Reports: 08/25/2020	Last EDR Contact: 10/02/2020
Number of Days to Update: 22	Next Scheduled EDR Contact: 01/11/2021
	Data Release Frequency: Quarterly

NPL LIENS: Federal Superfund Liens

Federal Superfund Liens. Under the authority granted the USEPA by CERCLA of 1980, the USEPA has the authority to file liens against real property in order to recover remedial action expenditures or when the property owner received notification of potential liability. USEPA compiles a listing of filed notices of Superfund Liens.

GOVERNMENT RECORDS SEARCHED / DATA CURRENCY TRACKING

Date of Government Version: 10/15/1991
Date Data Arrived at EDR: 02/02/1994
Date Made Active in Reports: 03/30/1994
Number of Days to Update: 56

Source: EPA
Telephone: 202-564-4267
Last EDR Contact: 08/15/2011
Next Scheduled EDR Contact: 11/28/2011
Data Release Frequency: No Update Planned

Federal Delisted NPL site list

Delisted NPL: National Priority List Deletions

The National Oil and Hazardous Substances Pollution Contingency Plan (NCP) establishes the criteria that the EPA uses to delete sites from the NPL. In accordance with 40 CFR 300.425.(e), sites may be deleted from the NPL where no further response is appropriate.

Date of Government Version: 07/29/2020
Date Data Arrived at EDR: 08/03/2020
Date Made Active in Reports: 08/25/2020
Number of Days to Update: 22

Source: EPA
Telephone: N/A
Last EDR Contact: 10/01/2020
Next Scheduled EDR Contact: 01/11/2021
Data Release Frequency: Quarterly

Federal CERCLIS list

FEDERAL FACILITY: Federal Facility Site Information listing

A listing of National Priority List (NPL) and Base Realignment and Closure (BRAC) sites found in the Comprehensive Environmental Response, Compensation and Liability Information System (CERCLIS) Database where EPA Federal Facilities Restoration and Reuse Office is involved in cleanup activities.

Date of Government Version: 04/03/2019
Date Data Arrived at EDR: 04/05/2019
Date Made Active in Reports: 05/14/2019
Number of Days to Update: 39

Source: Environmental Protection Agency
Telephone: 703-603-8704
Last EDR Contact: 10/02/2020
Next Scheduled EDR Contact: 01/11/2021
Data Release Frequency: Varies

SEMS: Superfund Enterprise Management System

SEMS (Superfund Enterprise Management System) tracks hazardous waste sites, potentially hazardous waste sites, and remedial activities performed in support of EPA's Superfund Program across the United States. The list was formerly known as CERCLIS, renamed to SEMS by the EPA in 2015. The list contains data on potentially hazardous waste sites that have been reported to the USEPA by states, municipalities, private companies and private persons, pursuant to Section 103 of the Comprehensive Environmental Response, Compensation, and Liability Act (CERCLA). This dataset also contains sites which are either proposed to or on the National Priorities List (NPL) and the sites which are in the screening and assessment phase for possible inclusion on the NPL.

Date of Government Version: 07/29/2020
Date Data Arrived at EDR: 08/03/2020
Date Made Active in Reports: 08/25/2020
Number of Days to Update: 22

Source: EPA
Telephone: 800-424-9346
Last EDR Contact: 10/02/2020
Next Scheduled EDR Contact: 10/26/2020
Data Release Frequency: Quarterly

Federal CERCLIS NFRAP site list

SEMS-ARCHIVE: Superfund Enterprise Management System Archive

GOVERNMENT RECORDS SEARCHED / DATA CURRENCY TRACKING

SEMS-ARCHIVE (Superfund Enterprise Management System Archive) tracks sites that have no further interest under the Federal Superfund Program based on available information. The list was formerly known as the CERCLIS-NFRAP, renamed to SEMS ARCHIVE by the EPA in 2015. EPA may perform a minimal level of assessment work at a site while it is archived if site conditions change and/or new information becomes available. Archived sites have been removed and archived from the inventory of SEMS sites. Archived status indicates that, to the best of EPA's knowledge, assessment at a site has been completed and that EPA has determined no further steps will be taken to list the site on the National Priorities List (NPL), unless information indicates this decision was not appropriate or other considerations require a recommendation for listing at a later time. The decision does not necessarily mean that there is no hazard associated with a given site; it only means that, based upon available information, the location is not judged to be potential NPL site.

Date of Government Version: 07/29/2020	Source: EPA
Date Data Arrived at EDR: 08/03/2020	Telephone: 800-424-9346
Date Made Active in Reports: 08/25/2020	Last EDR Contact: 10/01/2020
Number of Days to Update: 22	Next Scheduled EDR Contact: 10/26/2020
	Data Release Frequency: Quarterly

Federal RCRA CORRACTS facilities list

CORRACTS: Corrective Action Report

CORRACTS identifies hazardous waste handlers with RCRA corrective action activity.

Date of Government Version: 06/15/2020	Source: EPA
Date Data Arrived at EDR: 06/22/2020	Telephone: 800-424-9346
Date Made Active in Reports: 09/17/2020	Last EDR Contact: 09/22/2020
Number of Days to Update: 87	Next Scheduled EDR Contact: 01/04/2021
	Data Release Frequency: Quarterly

Federal RCRA non-CORRACTS TSD facilities list

RCRA-TSDF: RCRA - Treatment, Storage and Disposal

RCRAInfo is EPA's comprehensive information system, providing access to data supporting the Resource Conservation and Recovery Act (RCRA) of 1976 and the Hazardous and Solid Waste Amendments (HSWA) of 1984. The database includes selective information on sites which generate, transport, store, treat and/or dispose of hazardous waste as defined by the Resource Conservation and Recovery Act (RCRA). Transporters are individuals or entities that move hazardous waste from the generator offsite to a facility that can recycle, treat, store, or dispose of the waste. TSDFs treat, store, or dispose of the waste.

Date of Government Version: 06/15/2020	Source: Environmental Protection Agency
Date Data Arrived at EDR: 06/22/2020	Telephone: (206) 553-1200
Date Made Active in Reports: 09/18/2020	Last EDR Contact: 09/22/2020
Number of Days to Update: 88	Next Scheduled EDR Contact: 01/04/2021
	Data Release Frequency: Quarterly

Federal RCRA generators list

RCRA-LQG: RCRA - Large Quantity Generators

RCRAInfo is EPA's comprehensive information system, providing access to data supporting the Resource Conservation and Recovery Act (RCRA) of 1976 and the Hazardous and Solid Waste Amendments (HSWA) of 1984. The database includes selective information on sites which generate, transport, store, treat and/or dispose of hazardous waste as defined by the Resource Conservation and Recovery Act (RCRA). Large quantity generators (LQGs) generate over 1,000 kilograms (kg) of hazardous waste, or over 1 kg of acutely hazardous waste per month.

Date of Government Version: 06/15/2020	Source: Environmental Protection Agency
Date Data Arrived at EDR: 06/22/2020	Telephone: (206) 553-1200
Date Made Active in Reports: 09/18/2020	Last EDR Contact: 09/22/2020
Number of Days to Update: 88	Next Scheduled EDR Contact: 01/04/2021
	Data Release Frequency: Quarterly

GOVERNMENT RECORDS SEARCHED / DATA CURRENCY TRACKING

RCRA-SQG: RCRA - Small Quantity Generators

RCRAInfo is EPA's comprehensive information system, providing access to data supporting the Resource Conservation and Recovery Act (RCRA) of 1976 and the Hazardous and Solid Waste Amendments (HSWA) of 1984. The database includes selective information on sites which generate, transport, store, treat and/or dispose of hazardous waste as defined by the Resource Conservation and Recovery Act (RCRA). Small quantity generators (SQGs) generate between 100 kg and 1,000 kg of hazardous waste per month.

Date of Government Version: 06/15/2020	Source: Environmental Protection Agency
Date Data Arrived at EDR: 06/22/2020	Telephone: (206) 553-1200
Date Made Active in Reports: 09/18/2020	Last EDR Contact: 09/22/2020
Number of Days to Update: 88	Next Scheduled EDR Contact: 01/04/2021
	Data Release Frequency: Quarterly

RCRA-VSQG: RCRA - Very Small Quantity Generators (Formerly Conditionally Exempt Small Quantity Generators)

RCRAInfo is EPA's comprehensive information system, providing access to data supporting the Resource Conservation and Recovery Act (RCRA) of 1976 and the Hazardous and Solid Waste Amendments (HSWA) of 1984. The database includes selective information on sites which generate, transport, store, treat and/or dispose of hazardous waste as defined by the Resource Conservation and Recovery Act (RCRA). Very small quantity generators (VSQGs) generate less than 100 kg of hazardous waste, or less than 1 kg of acutely hazardous waste per month.

Date of Government Version: 06/15/2020	Source: Environmental Protection Agency
Date Data Arrived at EDR: 06/22/2020	Telephone: (206) 553-1200
Date Made Active in Reports: 09/18/2020	Last EDR Contact: 09/22/2020
Number of Days to Update: 88	Next Scheduled EDR Contact: 01/04/2021
	Data Release Frequency: Quarterly

Federal institutional controls / engineering controls registries

LUCIS: Land Use Control Information System

LUCIS contains records of land use control information pertaining to the former Navy Base Realignment and Closure properties.

Date of Government Version: 05/15/2020	Source: Department of the Navy
Date Data Arrived at EDR: 05/19/2020	Telephone: 843-820-7326
Date Made Active in Reports: 06/18/2020	Last EDR Contact: 08/04/2020
Number of Days to Update: 30	Next Scheduled EDR Contact: 11/23/2020
	Data Release Frequency: Varies

US ENG CONTROLS: Engineering Controls Sites List

A listing of sites with engineering controls in place. Engineering controls include various forms of caps, building foundations, liners, and treatment methods to create pathway elimination for regulated substances to enter environmental media or effect human health.

Date of Government Version: 02/13/2020	Source: Environmental Protection Agency
Date Data Arrived at EDR: 02/20/2020	Telephone: 703-603-0695
Date Made Active in Reports: 05/15/2020	Last EDR Contact: 08/24/2020
Number of Days to Update: 85	Next Scheduled EDR Contact: 12/07/2020
	Data Release Frequency: Varies

US INST CONTROLS: Institutional Controls Sites List

A listing of sites with institutional controls in place. Institutional controls include administrative measures, such as groundwater use restrictions, construction restrictions, property use restrictions, and post remediation care requirements intended to prevent exposure to contaminants remaining on site. Deed restrictions are generally required as part of the institutional controls.

Date of Government Version: 02/13/2020	Source: Environmental Protection Agency
Date Data Arrived at EDR: 02/20/2020	Telephone: 703-603-0695
Date Made Active in Reports: 05/15/2020	Last EDR Contact: 08/24/2020
Number of Days to Update: 85	Next Scheduled EDR Contact: 12/07/2020
	Data Release Frequency: Varies

GOVERNMENT RECORDS SEARCHED / DATA CURRENCY TRACKING

Federal ERNS list

ERNS: Emergency Response Notification System

Emergency Response Notification System. ERNS records and stores information on reported releases of oil and hazardous substances.

Date of Government Version: 06/15/2020

Date Data Arrived at EDR: 06/22/2020

Date Made Active in Reports: 09/17/2020

Number of Days to Update: 87

Source: National Response Center, United States Coast Guard

Telephone: 202-267-2180

Last EDR Contact: 09/22/2020

Next Scheduled EDR Contact: 01/04/2021

Data Release Frequency: Quarterly

State- and tribal - equivalent NPL

HSL: Hazardous Sites List

The Hazardous Sites List is a subset of the CSCSL Report. It includes sites which have been assessed and ranked using the Washington Ranking Method (WARM).

Date of Government Version: 02/26/2020

Date Data Arrived at EDR: 03/05/2020

Date Made Active in Reports: 05/04/2020

Number of Days to Update: 60

Source: Department of Ecology

Telephone: 360-407-7200

Last EDR Contact: 09/01/2020

Next Scheduled EDR Contact: 12/14/2020

Data Release Frequency: Semi-Annually

State- and tribal - equivalent CERCLIS

CSCSL: Confirmed and Suspected Contaminated Sites List

State Hazardous Waste Sites. State hazardous waste site records are the states' equivalent to CERCLIS. These sites may or may not already be listed on the federal CERCLIS list. Priority sites planned for cleanup using state funds (state equivalent of Superfund) are identified along with sites where cleanup will be paid for by potentially responsible parties. Available information varies by state.

Date of Government Version: 07/13/2020

Date Data Arrived at EDR: 07/15/2020

Date Made Active in Reports: 09/30/2020

Number of Days to Update: 77

Source: Department of Ecology

Telephone: 360-407-7200

Last EDR Contact: 07/15/2020

Next Scheduled EDR Contact: 10/26/2020

Data Release Frequency: Quarterly

State and tribal landfill and/or solid waste disposal site lists

SWF/LF: Solid Waste Facility Database

Solid Waste Facilities/Landfill Sites. SWF/LF type records typically contain an inventory of solid waste disposal facilities or landfills in a particular state. Depending on the state, these may be active or inactive facilities or open dumps that failed to meet RCRA Subtitle D Section 4004 criteria for solid waste landfills or disposal sites.

Date of Government Version: 06/05/2020

Date Data Arrived at EDR: 06/11/2020

Date Made Active in Reports: 07/01/2020

Number of Days to Update: 20

Source: Department of Ecology

Telephone: 360-407-6132

Last EDR Contact: 09/04/2020

Next Scheduled EDR Contact: 12/14/2020

Data Release Frequency: Annually

State and tribal leaking storage tank lists

LUST: Leaking Underground Storage Tanks Site List

Leaking Underground Storage Tank Incident Reports. LUST records contain an inventory of reported leaking underground storage tank incidents. Not all states maintain these records, and the information stored varies by state.

Date of Government Version: 05/12/2020

Date Data Arrived at EDR: 05/13/2020

Date Made Active in Reports: 07/30/2020

Number of Days to Update: 78

Source: Department of Ecology

Telephone: 360-407-7183

Last EDR Contact: 08/11/2020

Next Scheduled EDR Contact: 11/23/2020

Data Release Frequency: Quarterly

GOVERNMENT RECORDS SEARCHED / DATA CURRENCY TRACKING

INDIAN LUST R6: Leaking Underground Storage Tanks on Indian Land LUSTs on Indian land in New Mexico and Oklahoma.

Date of Government Version: 04/08/2020	Source: EPA Region 6
Date Data Arrived at EDR: 05/20/2020	Telephone: 214-665-6597
Date Made Active in Reports: 08/12/2020	Last EDR Contact: 07/24/2020
Number of Days to Update: 84	Next Scheduled EDR Contact: 11/02/2020
	Data Release Frequency: Varies

INDIAN LUST R7: Leaking Underground Storage Tanks on Indian Land LUSTs on Indian land in Iowa, Kansas, and Nebraska

Date of Government Version: 04/15/2020	Source: EPA Region 7
Date Data Arrived at EDR: 05/20/2020	Telephone: 913-551-7003
Date Made Active in Reports: 08/12/2020	Last EDR Contact: 07/24/2020
Number of Days to Update: 84	Next Scheduled EDR Contact: 11/02/2020
	Data Release Frequency: Varies

INDIAN LUST R8: Leaking Underground Storage Tanks on Indian Land LUSTs on Indian land in Colorado, Montana, North Dakota, South Dakota, Utah and Wyoming.

Date of Government Version: 04/14/2020	Source: EPA Region 8
Date Data Arrived at EDR: 05/20/2020	Telephone: 303-312-6271
Date Made Active in Reports: 08/12/2020	Last EDR Contact: 07/24/2020
Number of Days to Update: 84	Next Scheduled EDR Contact: 11/02/2020
	Data Release Frequency: Varies

INDIAN LUST R9: Leaking Underground Storage Tanks on Indian Land LUSTs on Indian land in Arizona, California, New Mexico and Nevada

Date of Government Version: 04/08/2020	Source: Environmental Protection Agency
Date Data Arrived at EDR: 05/20/2020	Telephone: 415-972-3372
Date Made Active in Reports: 08/12/2020	Last EDR Contact: 07/24/2020
Number of Days to Update: 84	Next Scheduled EDR Contact: 11/02/2020
	Data Release Frequency: Varies

INDIAN LUST R10: Leaking Underground Storage Tanks on Indian Land LUSTs on Indian land in Alaska, Idaho, Oregon and Washington.

Date of Government Version: 04/14/2020	Source: EPA Region 10
Date Data Arrived at EDR: 05/20/2020	Telephone: 206-553-2857
Date Made Active in Reports: 08/12/2020	Last EDR Contact: 07/24/2020
Number of Days to Update: 84	Next Scheduled EDR Contact: 11/02/2020
	Data Release Frequency: Varies

INDIAN LUST R4: Leaking Underground Storage Tanks on Indian Land LUSTs on Indian land in Florida, Mississippi and North Carolina.

Date of Government Version: 04/14/2020	Source: EPA Region 4
Date Data Arrived at EDR: 05/26/2020	Telephone: 404-562-8677
Date Made Active in Reports: 08/12/2020	Last EDR Contact: 07/24/2020
Number of Days to Update: 78	Next Scheduled EDR Contact: 11/02/2020
	Data Release Frequency: Varies

INDIAN LUST R1: Leaking Underground Storage Tanks on Indian Land A listing of leaking underground storage tank locations on Indian Land.

Date of Government Version: 04/29/2020	Source: EPA Region 1
Date Data Arrived at EDR: 05/20/2020	Telephone: 617-918-1313
Date Made Active in Reports: 08/12/2020	Last EDR Contact: 07/24/2020
Number of Days to Update: 84	Next Scheduled EDR Contact: 11/02/2020
	Data Release Frequency: Varies

GOVERNMENT RECORDS SEARCHED / DATA CURRENCY TRACKING

INDIAN LUST R5: Leaking Underground Storage Tanks on Indian Land

Leaking underground storage tanks located on Indian Land in Michigan, Minnesota and Wisconsin.

Date of Government Version: 04/14/2020
Date Data Arrived at EDR: 05/20/2020
Date Made Active in Reports: 08/12/2020
Number of Days to Update: 84

Source: EPA, Region 5
Telephone: 312-886-7439
Last EDR Contact: 07/24/2020
Next Scheduled EDR Contact: 11/02/2020
Data Release Frequency: Varies

State and tribal registered storage tank lists

FEMA UST: Underground Storage Tank Listing

A listing of all FEMA owned underground storage tanks.

Date of Government Version: 02/01/2020
Date Data Arrived at EDR: 03/19/2020
Date Made Active in Reports: 06/09/2020
Number of Days to Update: 82

Source: FEMA
Telephone: 202-646-5797
Last EDR Contact: 10/01/2020
Next Scheduled EDR Contact: 01/18/2021
Data Release Frequency: Varies

UST: Underground Storage Tank Database

Registered Underground Storage Tanks. UST's are regulated under Subtitle I of the Resource Conservation and Recovery Act (RCRA) and must be registered with the state department responsible for administering the UST program. Available information varies by state program.

Date of Government Version: 05/12/2020
Date Data Arrived at EDR: 05/13/2020
Date Made Active in Reports: 07/30/2020
Number of Days to Update: 78

Source: Department of Ecology
Telephone: 360-407-7183
Last EDR Contact: 08/14/2020
Next Scheduled EDR Contact: 11/23/2020
Data Release Frequency: Quarterly

AST: Aboveground Storage Tank Locations

A listing of aboveground storage tank locations regulated by the Department of Ecology's Spill Prevention, Preparedness and Response Program.

Date of Government Version: 12/14/2015
Date Data Arrived at EDR: 02/02/2016
Date Made Active in Reports: 05/03/2016
Number of Days to Update: 91

Source: Department of Ecology
Telephone: 360-407-7562
Last EDR Contact: 07/22/2020
Next Scheduled EDR Contact: 11/09/2020
Data Release Frequency: Varies

INDIAN UST R9: Underground Storage Tanks on Indian Land

The Indian Underground Storage Tank (UST) database provides information about underground storage tanks on Indian land in EPA Region 9 (Arizona, California, Hawaii, Nevada, the Pacific Islands, and Tribal Nations).

Date of Government Version: 04/08/2020
Date Data Arrived at EDR: 05/20/2020
Date Made Active in Reports: 08/12/2020
Number of Days to Update: 84

Source: EPA Region 9
Telephone: 415-972-3368
Last EDR Contact: 07/23/2020
Next Scheduled EDR Contact: 11/01/2020
Data Release Frequency: Varies

INDIAN UST R5: Underground Storage Tanks on Indian Land

The Indian Underground Storage Tank (UST) database provides information about underground storage tanks on Indian land in EPA Region 5 (Michigan, Minnesota and Wisconsin and Tribal Nations).

Date of Government Version: 04/14/2020
Date Data Arrived at EDR: 05/20/2020
Date Made Active in Reports: 08/12/2020
Number of Days to Update: 84

Source: EPA Region 5
Telephone: 312-886-6136
Last EDR Contact: 07/24/2020
Next Scheduled EDR Contact: 11/02/2020
Data Release Frequency: Varies

GOVERNMENT RECORDS SEARCHED / DATA CURRENCY TRACKING

INDIAN UST R4: Underground Storage Tanks on Indian Land

The Indian Underground Storage Tank (UST) database provides information about underground storage tanks on Indian land in EPA Region 4 (Alabama, Florida, Georgia, Kentucky, Mississippi, North Carolina, South Carolina, Tennessee and Tribal Nations)

Date of Government Version: 04/14/2020	Source: EPA Region 4
Date Data Arrived at EDR: 05/26/2020	Telephone: 404-562-9424
Date Made Active in Reports: 08/12/2020	Last EDR Contact: 07/24/2020
Number of Days to Update: 78	Next Scheduled EDR Contact: 11/02/2020
	Data Release Frequency: Varies

INDIAN UST R8: Underground Storage Tanks on Indian Land

The Indian Underground Storage Tank (UST) database provides information about underground storage tanks on Indian land in EPA Region 8 (Colorado, Montana, North Dakota, South Dakota, Utah, Wyoming and 27 Tribal Nations).

Date of Government Version: 04/14/2020	Source: EPA Region 8
Date Data Arrived at EDR: 05/20/2020	Telephone: 303-312-6137
Date Made Active in Reports: 08/13/2020	Last EDR Contact: 07/24/2020
Number of Days to Update: 85	Next Scheduled EDR Contact: 11/02/2020
	Data Release Frequency: Varies

INDIAN UST R1: Underground Storage Tanks on Indian Land

The Indian Underground Storage Tank (UST) database provides information about underground storage tanks on Indian land in EPA Region 1 (Connecticut, Maine, Massachusetts, New Hampshire, Rhode Island, Vermont and ten Tribal Nations).

Date of Government Version: 04/29/2020	Source: EPA, Region 1
Date Data Arrived at EDR: 05/20/2020	Telephone: 617-918-1313
Date Made Active in Reports: 08/12/2020	Last EDR Contact: 07/24/2020
Number of Days to Update: 84	Next Scheduled EDR Contact: 11/02/2020
	Data Release Frequency: Varies

INDIAN UST R10: Underground Storage Tanks on Indian Land

The Indian Underground Storage Tank (UST) database provides information about underground storage tanks on Indian land in EPA Region 10 (Alaska, Idaho, Oregon, Washington, and Tribal Nations).

Date of Government Version: 04/14/2020	Source: EPA Region 10
Date Data Arrived at EDR: 05/20/2020	Telephone: 206-553-2857
Date Made Active in Reports: 08/12/2020	Last EDR Contact: 07/24/2020
Number of Days to Update: 84	Next Scheduled EDR Contact: 11/02/2020
	Data Release Frequency: Varies

INDIAN UST R6: Underground Storage Tanks on Indian Land

The Indian Underground Storage Tank (UST) database provides information about underground storage tanks on Indian land in EPA Region 6 (Louisiana, Arkansas, Oklahoma, New Mexico, Texas and 65 Tribes).

Date of Government Version: 04/08/2020	Source: EPA Region 6
Date Data Arrived at EDR: 05/20/2020	Telephone: 214-665-7591
Date Made Active in Reports: 08/12/2020	Last EDR Contact: 07/24/2020
Number of Days to Update: 84	Next Scheduled EDR Contact: 11/02/2020
	Data Release Frequency: Varies

INDIAN UST R7: Underground Storage Tanks on Indian Land

The Indian Underground Storage Tank (UST) database provides information about underground storage tanks on Indian land in EPA Region 7 (Iowa, Kansas, Missouri, Nebraska, and 9 Tribal Nations).

Date of Government Version: 04/03/2020	Source: EPA Region 7
Date Data Arrived at EDR: 05/20/2020	Telephone: 913-551-7003
Date Made Active in Reports: 08/12/2020	Last EDR Contact: 07/24/2020
Number of Days to Update: 84	Next Scheduled EDR Contact: 11/02/2020
	Data Release Frequency: Varies

GOVERNMENT RECORDS SEARCHED / DATA CURRENCY TRACKING

State and tribal institutional control / engineering control registries

INST CONTROL: Institutional Control Site List
Sites that have institutional controls.

Date of Government Version: 07/13/2020	Source: Department of Ecology
Date Data Arrived at EDR: 07/15/2020	Telephone: 360-407-7170
Date Made Active in Reports: 09/30/2020	Last EDR Contact: 07/15/2020
Number of Days to Update: 77	Next Scheduled EDR Contact: 10/26/2020
	Data Release Frequency: Quarterly

State and tribal voluntary cleanup sites

ICR: Independent Cleanup Reports

These are remedial action reports Ecology has received from either the owner or operator of the sites. These actions have been conducted without department oversight or approval and are not under an order or decree. This database is no longer updated by the Department of Ecology.

Date of Government Version: 12/01/2002	Source: Department of Ecology
Date Data Arrived at EDR: 01/03/2003	Telephone: 360-407-7200
Date Made Active in Reports: 01/22/2003	Last EDR Contact: 08/10/2009
Number of Days to Update: 19	Next Scheduled EDR Contact: 11/09/2009
	Data Release Frequency: No Update Planned

VCP: Voluntary Cleanup Program Sites

Sites that have entered either the Voluntary Cleanup Program or its predecessor Independent Remedial Action Program.

Date of Government Version: 07/13/2020	Source: Department of Ecology
Date Data Arrived at EDR: 07/15/2020	Telephone: 360-407-7200
Date Made Active in Reports: 10/05/2020	Last EDR Contact: 07/15/2020
Number of Days to Update: 82	Next Scheduled EDR Contact: 10/26/2020
	Data Release Frequency: Varies

INDIAN VCP R1: Voluntary Cleanup Priority Listing

A listing of voluntary cleanup priority sites located on Indian Land located in Region 1.

Date of Government Version: 07/27/2015	Source: EPA, Region 1
Date Data Arrived at EDR: 09/29/2015	Telephone: 617-918-1102
Date Made Active in Reports: 02/18/2016	Last EDR Contact: 09/16/2020
Number of Days to Update: 142	Next Scheduled EDR Contact: 01/04/2021
	Data Release Frequency: Varies

INDIAN VCP R7: Voluntary Cleanup Priority Listing

A listing of voluntary cleanup priority sites located on Indian Land located in Region 7.

Date of Government Version: 03/20/2008	Source: EPA, Region 7
Date Data Arrived at EDR: 04/22/2008	Telephone: 913-551-7365
Date Made Active in Reports: 05/19/2008	Last EDR Contact: 04/20/2009
Number of Days to Update: 27	Next Scheduled EDR Contact: 07/20/2009
	Data Release Frequency: Varies

PTAP: PTAP Site Listing

A list of sites accepted into the Petroleum Technical Assistance Program. The Petroleum Technical Assistance Program (PTAP) expands the state's ability to respond to the high customer demand to clean up petroleum contaminated sites. Under the PTAP, the Pollution Liability Insurance Agency (PLIA) may provide informal site-specific technical consultations and issue written opinion letters to persons conducting independent remedial actions at qualifying petroleum cleanup sites. PLIA may provide these services under the authority of RCW 70.149.040(9) and the Model Toxics Control Act (MTCA), Chapter 70.149 RCW and Chapter 173-340 WAC.

GOVERNMENT RECORDS SEARCHED / DATA CURRENCY TRACKING

Date of Government Version: 05/12/2020
Date Data Arrived at EDR: 05/13/2020
Date Made Active in Reports: 07/30/2020
Number of Days to Update: 78

Source: Department of Ecology
Telephone: 360-407-0515
Last EDR Contact: 08/12/2020
Next Scheduled EDR Contact: 11/23/2020
Data Release Frequency: Varies

State and tribal Brownfields sites

BROWNFIELDS: Brownfields Sites Listing

A listing of brownfields sites included in the Confirmed & Suspected Sites Listing. Brownfields are abandoned, idle or underused commercial or industrial properties, where the expansion or redevelopment is hindered by real or perceived contamination. Brownfields vary in size, location, age, and past use -- they can be anything from a five-hundred acre automobile assembly plant to a small, abandoned corner gas station.

Date of Government Version: 07/13/2020
Date Data Arrived at EDR: 07/15/2020
Date Made Active in Reports: 09/30/2020
Number of Days to Update: 77

Source: Department of Ecology
Telephone: 360-725-4030
Last EDR Contact: 07/15/2020
Next Scheduled EDR Contact: 10/26/2020
Data Release Frequency: Quarterly

ADDITIONAL ENVIRONMENTAL RECORDS

Local Brownfield lists

US BROWNFIELDS: A Listing of Brownfields Sites

Brownfields are real property, the expansion, redevelopment, or reuse of which may be complicated by the presence or potential presence of a hazardous substance, pollutant, or contaminant. Cleaning up and reinvesting in these properties takes development pressures off of undeveloped, open land, and both improves and protects the environment. Assessment, Cleanup and Redevelopment Exchange System (ACRES) stores information reported by EPA Brownfields grant recipients on brownfields properties assessed or cleaned up with grant funding as well as information on Targeted Brownfields Assessments performed by EPA Regions. A listing of ACRES Brownfield sites is obtained from Cleanups in My Community. Cleanups in My Community provides information on Brownfields properties for which information is reported back to EPA, as well as areas served by Brownfields grant programs.

Date of Government Version: 06/01/2020
Date Data Arrived at EDR: 06/02/2020
Date Made Active in Reports: 06/09/2020
Number of Days to Update: 7

Source: Environmental Protection Agency
Telephone: 202-566-2777
Last EDR Contact: 09/15/2020
Next Scheduled EDR Contact: 12/28/2020
Data Release Frequency: Semi-Annually

Local Lists of Landfill / Solid Waste Disposal Sites

SWTIRE 2: Solid Waste Tire Facilities 2

solid waste tire piles

Date of Government Version: 06/03/2020
Date Data Arrived at EDR: 06/04/2020
Date Made Active in Reports: 08/18/2020
Number of Days to Update: 75

Source: Department of Ecology
Telephone: 425-649-7104
Last EDR Contact: 08/26/2020
Next Scheduled EDR Contact: 12/14/2020
Data Release Frequency: Varies

SWRCY: Recycling Facility List

A listing of recycling center locations.

Date of Government Version: 04/30/2020
Date Data Arrived at EDR: 05/19/2020
Date Made Active in Reports: 08/11/2020
Number of Days to Update: 84

Source: Department of Ecology
Telephone: 360-407-6105
Last EDR Contact: 07/27/2020
Next Scheduled EDR Contact: 11/02/2020
Data Release Frequency: Varies

GOVERNMENT RECORDS SEARCHED / DATA CURRENCY TRACKING

SWTIRE: Solid Waste Tire Facilities

This study identified sites statewide with unauthorized accumulations of scrap tires.

Date of Government Version: 11/01/2005	Source: Department of Ecology
Date Data Arrived at EDR: 03/16/2006	Telephone: N/A
Date Made Active in Reports: 04/13/2006	Last EDR Contact: 09/08/2017
Number of Days to Update: 28	Next Scheduled EDR Contact: 12/18/2017
	Data Release Frequency: Varies

INDIAN ODI: Report on the Status of Open Dumps on Indian Lands

Location of open dumps on Indian land.

Date of Government Version: 12/31/1998	Source: Environmental Protection Agency
Date Data Arrived at EDR: 12/03/2007	Telephone: 703-308-8245
Date Made Active in Reports: 01/24/2008	Last EDR Contact: 07/21/2020
Number of Days to Update: 52	Next Scheduled EDR Contact: 11/09/2020
	Data Release Frequency: Varies

DEBRIS REGION 9: Torres Martinez Reservation Illegal Dump Site Locations

A listing of illegal dump sites location on the Torres Martinez Indian Reservation located in eastern Riverside County and northern Imperial County, California.

Date of Government Version: 01/12/2009	Source: EPA, Region 9
Date Data Arrived at EDR: 05/07/2009	Telephone: 415-947-4219
Date Made Active in Reports: 09/21/2009	Last EDR Contact: 07/14/2020
Number of Days to Update: 137	Next Scheduled EDR Contact: 11/02/2020
	Data Release Frequency: No Update Planned

ODI: Open Dump Inventory

An open dump is defined as a disposal facility that does not comply with one or more of the Part 257 or Part 258 Subtitle D Criteria.

Date of Government Version: 06/30/1985	Source: Environmental Protection Agency
Date Data Arrived at EDR: 08/09/2004	Telephone: 800-424-9346
Date Made Active in Reports: 09/17/2004	Last EDR Contact: 06/09/2004
Number of Days to Update: 39	Next Scheduled EDR Contact: N/A
	Data Release Frequency: No Update Planned

IHS OPEN DUMPS: Open Dumps on Indian Land

A listing of all open dumps located on Indian Land in the United States.

Date of Government Version: 04/01/2014	Source: Department of Health & Human Services, Indian Health Service
Date Data Arrived at EDR: 08/06/2014	Telephone: 301-443-1452
Date Made Active in Reports: 01/29/2015	Last EDR Contact: 07/31/2020
Number of Days to Update: 176	Next Scheduled EDR Contact: 11/09/2020
	Data Release Frequency: Varies

Local Lists of Hazardous waste / Contaminated Sites

US HIST CDL: National Clandestine Laboratory Register

A listing of clandestine drug lab locations that have been removed from the DEAs National Clandestine Laboratory Register.

Date of Government Version: 03/18/2020	Source: Drug Enforcement Administration
Date Data Arrived at EDR: 03/19/2020	Telephone: 202-307-1000
Date Made Active in Reports: 06/09/2020	Last EDR Contact: 08/19/2020
Number of Days to Update: 82	Next Scheduled EDR Contact: 12/07/2020
	Data Release Frequency: No Update Planned

GOVERNMENT RECORDS SEARCHED / DATA CURRENCY TRACKING

ALLSITES: Facility/Site Identification System Listing

Information on facilities and sites of interest to the Department of Ecology.

Date of Government Version: 04/17/2020	Source: Department of Ecology
Date Data Arrived at EDR: 04/28/2020	Telephone: 360-407-6423
Date Made Active in Reports: 07/13/2020	Last EDR Contact: 07/22/2020
Number of Days to Update: 76	Next Scheduled EDR Contact: 11/09/2020
	Data Release Frequency: Quarterly

CDL: Clandestine Drug Lab Contaminated Site List

Illegal methamphetamine labs use hazardous chemicals that create public health hazards. Chemicals and residues can cause burns, respiratory and neurological damage, and death. Biological hazards associated with intravenous needles, feces, and blood also pose health risks.

Date of Government Version: 12/31/2019	Source: Department of Health
Date Data Arrived at EDR: 02/13/2020	Telephone: 360-236-3380
Date Made Active in Reports: 04/22/2020	Last EDR Contact: 07/28/2020
Number of Days to Update: 69	Next Scheduled EDR Contact: 11/16/2020
	Data Release Frequency: Varies

HIST CDL: List of Sites Contaminated by Clandestine Drug Labs

This listing of contaminated sites by Clandestine Drug Labs includes non-remediated properties. The current CDL listing does not. This listing is no longer updated by the state agency.

Date of Government Version: 02/08/2007	Source: Department of Health
Date Data Arrived at EDR: 06/26/2007	Telephone: 360-236-3381
Date Made Active in Reports: 07/19/2007	Last EDR Contact: 06/02/2008
Number of Days to Update: 23	Next Scheduled EDR Contact: 09/01/2008
	Data Release Frequency: No Update Planned

CSCSL NFA: Confirmed and Contaminated Sites - No Further Action

This report contains information about sites that are undergoing cleanup and sites that are awaiting further investigation and/or cleanup. Sites on the Hazardous Sites List (see above) are included in this data set.

Date of Government Version: 07/13/2020	Source: Department of Ecology
Date Data Arrived at EDR: 07/15/2020	Telephone: 360-407-7170
Date Made Active in Reports: 09/30/2020	Last EDR Contact: 07/15/2020
Number of Days to Update: 77	Next Scheduled EDR Contact: 10/26/2020
	Data Release Frequency: Quarterly

US CDL: Clandestine Drug Labs

A listing of clandestine drug lab locations. The U.S. Department of Justice ("the Department") provides this web site as a public service. It contains addresses of some locations where law enforcement agencies reported they found chemicals or other items that indicated the presence of either clandestine drug laboratories or dumpsites. In most cases, the source of the entries is not the Department, and the Department has not verified the entry and does not guarantee its accuracy. Members of the public must verify the accuracy of all entries by, for example, contacting local law enforcement and local health departments.

Date of Government Version: 03/18/2020	Source: Drug Enforcement Administration
Date Data Arrived at EDR: 03/19/2020	Telephone: 202-307-1000
Date Made Active in Reports: 06/09/2020	Last EDR Contact: 08/19/2020
Number of Days to Update: 82	Next Scheduled EDR Contact: 12/07/2020
	Data Release Frequency: Quarterly

PFAS: PFAS Contamination Site Location Listing

PFOS and PFOA stand for perfluorooctane sulfonate and perfluorooctanoic acid, respectively. Both are fluorinated organic chemicals, part of a larger family of compounds referred to as perfluoroalkyl substances (PFASs).

Date of Government Version: 07/14/2020	Source: Department of Ecology
Date Data Arrived at EDR: 07/16/2020	Telephone: 360-407-6116
Date Made Active in Reports: 10/05/2020	Last EDR Contact: 10/02/2020
Number of Days to Update: 81	Next Scheduled EDR Contact: 01/18/2021
	Data Release Frequency: Varies

GOVERNMENT RECORDS SEARCHED / DATA CURRENCY TRACKING

AQUEOUS FOAM: Firefighting Foam Incidents

Aqueous film-forming foam-laced water running off from fuel spills, firefighting events and routine training sessions has put those chemicals in ground water, surface water, sediments, biota, and other natural resources of the state.

Date of Government Version: 07/06/2020
Date Data Arrived at EDR: 07/08/2020
Date Made Active in Reports: 09/25/2020
Number of Days to Update: 79

Source: Department of Ecology
Telephone: 360-407-6116
Last EDR Contact: 10/02/2020
Next Scheduled EDR Contact: 01/18/2021
Data Release Frequency: Varies

Local Land Records

LIENS 2: CERCLA Lien Information

A Federal CERCLA ('Superfund') lien can exist by operation of law at any site or property at which EPA has spent Superfund monies. These monies are spent to investigate and address releases and threatened releases of contamination. CERCLIS provides information as to the identity of these sites and properties.

Date of Government Version: 07/29/2020
Date Data Arrived at EDR: 08/03/2020
Date Made Active in Reports: 08/25/2020
Number of Days to Update: 22

Source: Environmental Protection Agency
Telephone: 202-564-6023
Last EDR Contact: 10/01/2020
Next Scheduled EDR Contact: 01/11/2021
Data Release Frequency: Semi-Annually

Records of Emergency Release Reports

HMIRS: Hazardous Materials Information Reporting System

Hazardous Materials Incident Report System. HMIRS contains hazardous material spill incidents reported to DOT.

Date of Government Version: 06/22/2020
Date Data Arrived at EDR: 06/23/2020
Date Made Active in Reports: 09/17/2020
Number of Days to Update: 86

Source: U.S. Department of Transportation
Telephone: 202-366-4555
Last EDR Contact: 09/22/2020
Next Scheduled EDR Contact: 01/04/2021
Data Release Frequency: Quarterly

SPILLS: Reported Spills

Spills reported to the Spill Prevention, Preparedness and Response Division.

Date of Government Version: 06/08/2020
Date Data Arrived at EDR: 06/17/2020
Date Made Active in Reports: 09/01/2020
Number of Days to Update: 76

Source: Department of Ecology
Telephone: 360-407-6950
Last EDR Contact: 08/26/2020
Next Scheduled EDR Contact: 12/14/2020
Data Release Frequency: Semi-Annually

SPILLS 90: SPILLS90 data from FirstSearch

Spills 90 includes those spill and release records available exclusively from FirstSearch databases. Typically, they may include chemical, oil and/or hazardous substance spills recorded after 1990. Duplicate records that are already included in EDR incident and release records are not included in Spills 90.

Date of Government Version: 05/23/2006
Date Data Arrived at EDR: 01/03/2013
Date Made Active in Reports: 03/06/2013
Number of Days to Update: 62

Source: FirstSearch
Telephone: N/A
Last EDR Contact: 01/03/2013
Next Scheduled EDR Contact: N/A
Data Release Frequency: No Update Planned

Other Ascertainable Records

RCRA NonGen / NLR: RCRA - Non Generators / No Longer Regulated

RCRAInfo is EPA's comprehensive information system, providing access to data supporting the Resource Conservation and Recovery Act (RCRA) of 1976 and the Hazardous and Solid Waste Amendments (HSWA) of 1984. The database includes selective information on sites which generate, transport, store, treat and/or dispose of hazardous waste as defined by the Resource Conservation and Recovery Act (RCRA). Non-Generators do not presently generate hazardous waste.

GOVERNMENT RECORDS SEARCHED / DATA CURRENCY TRACKING

Date of Government Version: 06/15/2020
Date Data Arrived at EDR: 06/22/2020
Date Made Active in Reports: 09/18/2020
Number of Days to Update: 88

Source: Environmental Protection Agency
Telephone: (206) 553-1200
Last EDR Contact: 09/22/2020
Next Scheduled EDR Contact: 01/04/2021
Data Release Frequency: Quarterly

FUDS: Formerly Used Defense Sites

The listing includes locations of Formerly Used Defense Sites properties where the US Army Corps of Engineers is actively working or will take necessary cleanup actions.

Date of Government Version: 05/13/2020
Date Data Arrived at EDR: 05/18/2020
Date Made Active in Reports: 08/12/2020
Number of Days to Update: 86

Source: U.S. Army Corps of Engineers
Telephone: 202-528-4285
Last EDR Contact: 08/13/2020
Next Scheduled EDR Contact: 11/30/2020
Data Release Frequency: Varies

DOD: Department of Defense Sites

This data set consists of federally owned or administered lands, administered by the Department of Defense, that have any area equal to or greater than 640 acres of the United States, Puerto Rico, and the U.S. Virgin Islands.

Date of Government Version: 12/31/2005
Date Data Arrived at EDR: 11/10/2006
Date Made Active in Reports: 01/11/2007
Number of Days to Update: 62

Source: USGS
Telephone: 888-275-8747
Last EDR Contact: 07/09/2020
Next Scheduled EDR Contact: 10/19/2020
Data Release Frequency: Semi-Annually

FEDLAND: Federal and Indian Lands

Federally and Indian administrated lands of the United States. Lands included are administrated by: Army Corps of Engineers, Bureau of Reclamation, National Wild and Scenic River, National Wildlife Refuge, Public Domain Land, Wilderness, Wilderness Study Area, Wildlife Management Area, Bureau of Indian Affairs, Bureau of Land Management, Department of Justice, Forest Service, Fish and Wildlife Service, National Park Service.

Date of Government Version: 04/02/2018
Date Data Arrived at EDR: 04/11/2018
Date Made Active in Reports: 11/06/2019
Number of Days to Update: 574

Source: U.S. Geological Survey
Telephone: 888-275-8747
Last EDR Contact: 07/06/2020
Next Scheduled EDR Contact: 10/19/2020
Data Release Frequency: N/A

SCRD DRYCLEANERS: State Coalition for Remediation of Drycleaners Listing

The State Coalition for Remediation of Drycleaners was established in 1998, with support from the U.S. EPA Office of Superfund Remediation and Technology Innovation. It is comprised of representatives of states with established drycleaner remediation programs. Currently the member states are Alabama, Connecticut, Florida, Illinois, Kansas, Minnesota, Missouri, North Carolina, Oregon, South Carolina, Tennessee, Texas, and Wisconsin.

Date of Government Version: 01/01/2017
Date Data Arrived at EDR: 02/03/2017
Date Made Active in Reports: 04/07/2017
Number of Days to Update: 63

Source: Environmental Protection Agency
Telephone: 615-532-8599
Last EDR Contact: 08/05/2020
Next Scheduled EDR Contact: 11/23/2020
Data Release Frequency: Varies

US FIN ASSUR: Financial Assurance Information

All owners and operators of facilities that treat, store, or dispose of hazardous waste are required to provide proof that they will have sufficient funds to pay for the clean up, closure, and post-closure care of their facilities.

Date of Government Version: 06/15/2020
Date Data Arrived at EDR: 06/22/2020
Date Made Active in Reports: 09/10/2020
Number of Days to Update: 80

Source: Environmental Protection Agency
Telephone: 202-566-1917
Last EDR Contact: 09/22/2020
Next Scheduled EDR Contact: 01/04/2021
Data Release Frequency: Quarterly

GOVERNMENT RECORDS SEARCHED / DATA CURRENCY TRACKING

EPA WATCH LIST: EPA WATCH LIST

EPA maintains a "Watch List" to facilitate dialogue between EPA, state and local environmental agencies on enforcement matters relating to facilities with alleged violations identified as either significant or high priority. Being on the Watch List does not mean that the facility has actually violated the law only that an investigation by EPA or a state or local environmental agency has led those organizations to allege that an unproven violation has in fact occurred. Being on the Watch List does not represent a higher level of concern regarding the alleged violations that were detected, but instead indicates cases requiring additional dialogue between EPA, state and local agencies - primarily because of the length of time the alleged violation has gone unaddressed or unresolved.

Date of Government Version: 08/30/2013	Source: Environmental Protection Agency
Date Data Arrived at EDR: 03/21/2014	Telephone: 617-520-3000
Date Made Active in Reports: 06/17/2014	Last EDR Contact: 07/31/2020
Number of Days to Update: 88	Next Scheduled EDR Contact: 11/16/2020
	Data Release Frequency: Quarterly

2020 COR ACTION: 2020 Corrective Action Program List

The EPA has set ambitious goals for the RCRA Corrective Action program by creating the 2020 Corrective Action Universe. This RCRA cleanup baseline includes facilities expected to need corrective action. The 2020 universe contains a wide variety of sites. Some properties are heavily contaminated while others were contaminated but have since been cleaned up. Still others have not been fully investigated yet, and may require little or no remediation. Inclusion in the 2020 Universe does not necessarily imply failure on the part of a facility to meet its RCRA obligations.

Date of Government Version: 09/30/2017	Source: Environmental Protection Agency
Date Data Arrived at EDR: 05/08/2018	Telephone: 703-308-4044
Date Made Active in Reports: 07/20/2018	Last EDR Contact: 08/06/2020
Number of Days to Update: 73	Next Scheduled EDR Contact: 11/16/2020
	Data Release Frequency: Varies

TSCA: Toxic Substances Control Act

Toxic Substances Control Act. TSCA identifies manufacturers and importers of chemical substances included on the TSCA Chemical Substance Inventory list. It includes data on the production volume of these substances by plant site.

Date of Government Version: 12/31/2016	Source: EPA
Date Data Arrived at EDR: 06/17/2020	Telephone: 202-260-5521
Date Made Active in Reports: 09/10/2020	Last EDR Contact: 09/18/2020
Number of Days to Update: 85	Next Scheduled EDR Contact: 12/28/2020
	Data Release Frequency: Every 4 Years

TRIS: Toxic Chemical Release Inventory System

Toxic Release Inventory System. TRIS identifies facilities which release toxic chemicals to the air, water and land in reportable quantities under SARA Title III Section 313.

Date of Government Version: 12/31/2018	Source: EPA
Date Data Arrived at EDR: 02/05/2020	Telephone: 202-566-0250
Date Made Active in Reports: 04/24/2020	Last EDR Contact: 08/14/2020
Number of Days to Update: 79	Next Scheduled EDR Contact: 11/30/2020
	Data Release Frequency: Annually

SSTS: Section 7 Tracking Systems

Section 7 of the Federal Insecticide, Fungicide and Rodenticide Act, as amended (92 Stat. 829) requires all registered pesticide-producing establishments to submit a report to the Environmental Protection Agency by March 1st each year. Each establishment must report the types and amounts of pesticides, active ingredients and devices being produced, and those having been produced and sold or distributed in the past year.

Date of Government Version: 03/01/2020	Source: EPA
Date Data Arrived at EDR: 04/21/2020	Telephone: 202-564-4203
Date Made Active in Reports: 07/15/2020	Last EDR Contact: 07/21/2020
Number of Days to Update: 85	Next Scheduled EDR Contact: 11/02/2020
	Data Release Frequency: Annually

GOVERNMENT RECORDS SEARCHED / DATA CURRENCY TRACKING

ROD: Records Of Decision

Record of Decision. ROD documents mandate a permanent remedy at an NPL (Superfund) site containing technical and health information to aid in the cleanup.

Date of Government Version: 07/29/2020
Date Data Arrived at EDR: 08/03/2020
Date Made Active in Reports: 08/25/2020
Number of Days to Update: 22

Source: EPA
Telephone: 703-416-0223
Last EDR Contact: 10/01/2020
Next Scheduled EDR Contact: 12/14/2020
Data Release Frequency: Annually

RMP: Risk Management Plans

When Congress passed the Clean Air Act Amendments of 1990, it required EPA to publish regulations and guidance for chemical accident prevention at facilities using extremely hazardous substances. The Risk Management Program Rule (RMP Rule) was written to implement Section 112(r) of these amendments. The rule, which built upon existing industry codes and standards, requires companies of all sizes that use certain flammable and toxic substances to develop a Risk Management Program, which includes a(n): Hazard assessment that details the potential effects of an accidental release, an accident history of the last five years, and an evaluation of worst-case and alternative accidental releases; Prevention program that includes safety precautions and maintenance, monitoring, and employee training measures; and Emergency response program that spells out emergency health care, employee training measures and procedures for informing the public and response agencies (e.g the fire department) should an accident occur.

Date of Government Version: 01/31/2020
Date Data Arrived at EDR: 05/13/2020
Date Made Active in Reports: 08/03/2020
Number of Days to Update: 82

Source: Environmental Protection Agency
Telephone: 202-564-8600
Last EDR Contact: 07/15/2020
Next Scheduled EDR Contact: 11/02/2020
Data Release Frequency: Varies

RAATS: RCRA Administrative Action Tracking System

RCRA Administration Action Tracking System. RAATS contains records based on enforcement actions issued under RCRA pertaining to major violators and includes administrative and civil actions brought by the EPA. For administration actions after September 30, 1995, data entry in the RAATS database was discontinued. EPA will retain a copy of the database for historical records. It was necessary to terminate RAATS because a decrease in agency resources made it impossible to continue to update the information contained in the database.

Date of Government Version: 04/17/1995
Date Data Arrived at EDR: 07/03/1995
Date Made Active in Reports: 08/07/1995
Number of Days to Update: 35

Source: EPA
Telephone: 202-564-4104
Last EDR Contact: 06/02/2008
Next Scheduled EDR Contact: 09/01/2008
Data Release Frequency: No Update Planned

PRP: Potentially Responsible Parties

A listing of verified Potentially Responsible Parties

Date of Government Version: 04/27/2020
Date Data Arrived at EDR: 05/06/2020
Date Made Active in Reports: 06/09/2020
Number of Days to Update: 34

Source: EPA
Telephone: 202-564-6023
Last EDR Contact: 10/01/2020
Next Scheduled EDR Contact: 11/16/2020
Data Release Frequency: Quarterly

PADS: PCB Activity Database System

PCB Activity Database. PADS Identifies generators, transporters, commercial storers and/or brokers and disposers of PCB's who are required to notify the EPA of such activities.

Date of Government Version: 10/09/2019
Date Data Arrived at EDR: 10/11/2019
Date Made Active in Reports: 12/20/2019
Number of Days to Update: 70

Source: EPA
Telephone: 202-566-0500
Last EDR Contact: 10/02/2020
Next Scheduled EDR Contact: 01/18/2021
Data Release Frequency: Annually

GOVERNMENT RECORDS SEARCHED / DATA CURRENCY TRACKING

ICIS: Integrated Compliance Information System

The Integrated Compliance Information System (ICIS) supports the information needs of the national enforcement and compliance program as well as the unique needs of the National Pollutant Discharge Elimination System (NPDES) program.

Date of Government Version: 11/18/2016

Date Data Arrived at EDR: 11/23/2016

Date Made Active in Reports: 02/10/2017

Number of Days to Update: 79

Source: Environmental Protection Agency

Telephone: 202-564-2501

Last EDR Contact: 10/01/2020

Next Scheduled EDR Contact: 01/18/2021

Data Release Frequency: Quarterly

FTTS: FIFRA/ TSCA Tracking System - FIFRA (Federal Insecticide, Fungicide, & Rodenticide Act)/TSCA (Toxic Substances Control Act)

FTTS tracks administrative cases and pesticide enforcement actions and compliance activities related to FIFRA, TSCA and EPCRA (Emergency Planning and Community Right-to-Know Act). To maintain currency, EDR contacts the Agency on a quarterly basis.

Date of Government Version: 04/09/2009

Date Data Arrived at EDR: 04/16/2009

Date Made Active in Reports: 05/11/2009

Number of Days to Update: 25

Source: EPA/Office of Prevention, Pesticides and Toxic Substances

Telephone: 202-566-1667

Last EDR Contact: 08/18/2017

Next Scheduled EDR Contact: 12/04/2017

Data Release Frequency: No Update Planned

FTTS INSP: FIFRA/ TSCA Tracking System - FIFRA (Federal Insecticide, Fungicide, & Rodenticide Act)/TSCA (Toxic Substances Control Act)

A listing of FIFRA/TSCA Tracking System (FTTS) inspections and enforcements.

Date of Government Version: 04/09/2009

Date Data Arrived at EDR: 04/16/2009

Date Made Active in Reports: 05/11/2009

Number of Days to Update: 25

Source: EPA

Telephone: 202-566-1667

Last EDR Contact: 08/18/2017

Next Scheduled EDR Contact: 12/04/2017

Data Release Frequency: No Update Planned

MLTS: Material Licensing Tracking System

MLTS is maintained by the Nuclear Regulatory Commission and contains a list of approximately 8,100 sites which possess or use radioactive materials and which are subject to NRC licensing requirements. To maintain currency, EDR contacts the Agency on a quarterly basis.

Date of Government Version: 10/25/2019

Date Data Arrived at EDR: 10/25/2019

Date Made Active in Reports: 01/15/2020

Number of Days to Update: 82

Source: Nuclear Regulatory Commission

Telephone: 301-415-7169

Last EDR Contact: 07/20/2020

Next Scheduled EDR Contact: 11/02/2020

Data Release Frequency: Quarterly

COAL ASH DOE: Steam-Electric Plant Operation Data

A listing of power plants that store ash in surface ponds.

Date of Government Version: 12/31/2018

Date Data Arrived at EDR: 12/04/2019

Date Made Active in Reports: 01/15/2020

Number of Days to Update: 42

Source: Department of Energy

Telephone: 202-586-8719

Last EDR Contact: 09/04/2020

Next Scheduled EDR Contact: 12/14/2020

Data Release Frequency: Varies

COAL ASH EPA: Coal Combustion Residues Surface Impoundments List

A listing of coal combustion residues surface impoundments with high hazard potential ratings.

Date of Government Version: 01/12/2017

Date Data Arrived at EDR: 03/05/2019

Date Made Active in Reports: 11/11/2019

Number of Days to Update: 251

Source: Environmental Protection Agency

Telephone: N/A

Last EDR Contact: 08/31/2020

Next Scheduled EDR Contact: 12/14/2020

Data Release Frequency: Varies

GOVERNMENT RECORDS SEARCHED / DATA CURRENCY TRACKING

PCB TRANSFORMER: PCB Transformer Registration Database

The database of PCB transformer registrations that includes all PCB registration submittals.

Date of Government Version: 09/13/2019	Source: Environmental Protection Agency
Date Data Arrived at EDR: 11/06/2019	Telephone: 202-566-0517
Date Made Active in Reports: 02/10/2020	Last EDR Contact: 08/06/2020
Number of Days to Update: 96	Next Scheduled EDR Contact: 11/16/2020
	Data Release Frequency: Varies

RADINFO: Radiation Information Database

The Radiation Information Database (RADINFO) contains information about facilities that are regulated by U.S. Environmental Protection Agency (EPA) regulations for radiation and radioactivity.

Date of Government Version: 07/01/2019	Source: Environmental Protection Agency
Date Data Arrived at EDR: 07/01/2019	Telephone: 202-343-9775
Date Made Active in Reports: 09/23/2019	Last EDR Contact: 09/24/2020
Number of Days to Update: 84	Next Scheduled EDR Contact: 01/11/2021
	Data Release Frequency: Quarterly

HIST FTTS: FIFRA/TSCA Tracking System Administrative Case Listing

A complete administrative case listing from the FIFRA/TSCA Tracking System (FTTS) for all ten EPA regions. The information was obtained from the National Compliance Database (NCDB). NCDB supports the implementation of FIFRA (Federal Insecticide, Fungicide, and Rodenticide Act) and TSCA (Toxic Substances Control Act). Some EPA regions are now closing out records. Because of that, and the fact that some EPA regions are not providing EPA Headquarters with updated records, it was decided to create a HIST FTTS database. It included records that may not be included in the newer FTTS database updates. This database is no longer updated.

Date of Government Version: 10/19/2006	Source: Environmental Protection Agency
Date Data Arrived at EDR: 03/01/2007	Telephone: 202-564-2501
Date Made Active in Reports: 04/10/2007	Last EDR Contact: 12/17/2007
Number of Days to Update: 40	Next Scheduled EDR Contact: 03/17/2008
	Data Release Frequency: No Update Planned

HIST FTTS INSP: FIFRA/TSCA Tracking System Inspection & Enforcement Case Listing

A complete inspection and enforcement case listing from the FIFRA/TSCA Tracking System (FTTS) for all ten EPA regions. The information was obtained from the National Compliance Database (NCDB). NCDB supports the implementation of FIFRA (Federal Insecticide, Fungicide, and Rodenticide Act) and TSCA (Toxic Substances Control Act). Some EPA regions are now closing out records. Because of that, and the fact that some EPA regions are not providing EPA Headquarters with updated records, it was decided to create a HIST FTTS database. It included records that may not be included in the newer FTTS database updates. This database is no longer updated.

Date of Government Version: 10/19/2006	Source: Environmental Protection Agency
Date Data Arrived at EDR: 03/01/2007	Telephone: 202-564-2501
Date Made Active in Reports: 04/10/2007	Last EDR Contact: 12/17/2008
Number of Days to Update: 40	Next Scheduled EDR Contact: 03/17/2008
	Data Release Frequency: No Update Planned

DOT OPS: Incident and Accident Data

Department of Transportation, Office of Pipeline Safety Incident and Accident data.

Date of Government Version: 01/02/2020	Source: Department of Transportation, Office of Pipeline Safety
Date Data Arrived at EDR: 01/28/2020	Telephone: 202-366-4595
Date Made Active in Reports: 04/17/2020	Last EDR Contact: 07/27/2020
Number of Days to Update: 80	Next Scheduled EDR Contact: 11/09/2020
	Data Release Frequency: Quarterly

CONSENT: Superfund (CERCLA) Consent Decrees

Major legal settlements that establish responsibility and standards for cleanup at NPL (Superfund) sites. Released periodically by United States District Courts after settlement by parties to litigation matters.

GOVERNMENT RECORDS SEARCHED / DATA CURRENCY TRACKING

Date of Government Version: 06/30/2020
Date Data Arrived at EDR: 07/15/2020
Date Made Active in Reports: 07/21/2020
Number of Days to Update: 6

Source: Department of Justice, Consent Decree Library
Telephone: Varies
Last EDR Contact: 10/01/2020
Next Scheduled EDR Contact: 01/18/2021
Data Release Frequency: Varies

BRS: Biennial Reporting System

The Biennial Reporting System is a national system administered by the EPA that collects data on the generation and management of hazardous waste. BRS captures detailed data from two groups: Large Quantity Generators (LQG) and Treatment, Storage, and Disposal Facilities.

Date of Government Version: 12/31/2015
Date Data Arrived at EDR: 02/22/2017
Date Made Active in Reports: 09/28/2017
Number of Days to Update: 218

Source: EPA/NTIS
Telephone: 800-424-9346
Last EDR Contact: 09/22/2020
Next Scheduled EDR Contact: 01/04/2021
Data Release Frequency: Biennially

INDIAN RESERV: Indian Reservations

This map layer portrays Indian administered lands of the United States that have any area equal to or greater than 640 acres.

Date of Government Version: 12/31/2014
Date Data Arrived at EDR: 07/14/2015
Date Made Active in Reports: 01/10/2017
Number of Days to Update: 546

Source: USGS
Telephone: 202-208-3710
Last EDR Contact: 07/07/2020
Next Scheduled EDR Contact: 10/19/2020
Data Release Frequency: Semi-Annually

FUSRAP: Formerly Utilized Sites Remedial Action Program

DOE established the Formerly Utilized Sites Remedial Action Program (FUSRAP) in 1974 to remediate sites where radioactive contamination remained from Manhattan Project and early U.S. Atomic Energy Commission (AEC) operations.

Date of Government Version: 08/08/2017
Date Data Arrived at EDR: 09/11/2018
Date Made Active in Reports: 09/14/2018
Number of Days to Update: 3

Source: Department of Energy
Telephone: 202-586-3559
Last EDR Contact: 07/28/2020
Next Scheduled EDR Contact: 11/16/2020
Data Release Frequency: Varies

UMTRA: Uranium Mill Tailings Sites

Uranium ore was mined by private companies for federal government use in national defense programs. When the mills shut down, large piles of the sand-like material (mill tailings) remain after uranium has been extracted from the ore. Levels of human exposure to radioactive materials from the piles are low; however, in some cases tailings were used as construction materials before the potential health hazards of the tailings were recognized.

Date of Government Version: 08/30/2019
Date Data Arrived at EDR: 11/15/2019
Date Made Active in Reports: 01/28/2020
Number of Days to Update: 74

Source: Department of Energy
Telephone: 505-845-0011
Last EDR Contact: 08/21/2020
Next Scheduled EDR Contact: 11/30/2020
Data Release Frequency: Varies

LEAD SMELTER 1: Lead Smelter Sites

A listing of former lead smelter site locations.

Date of Government Version: 07/29/2020
Date Data Arrived at EDR: 08/03/2020
Date Made Active in Reports: 08/25/2020
Number of Days to Update: 22

Source: Environmental Protection Agency
Telephone: 703-603-8787
Last EDR Contact: 10/01/2020
Next Scheduled EDR Contact: 01/11/2021
Data Release Frequency: Varies

LEAD SMELTER 2: Lead Smelter Sites

A list of several hundred sites in the U.S. where secondary lead smelting was done from 1931 and 1964. These sites may pose a threat to public health through ingestion or inhalation of contaminated soil or dust

GOVERNMENT RECORDS SEARCHED / DATA CURRENCY TRACKING

Date of Government Version: 04/05/2001
Date Data Arrived at EDR: 10/27/2010
Date Made Active in Reports: 12/02/2010
Number of Days to Update: 36

Source: American Journal of Public Health
Telephone: 703-305-6451
Last EDR Contact: 12/02/2009
Next Scheduled EDR Contact: N/A
Data Release Frequency: No Update Planned

US AIRS (AFS): Aerometric Information Retrieval System Facility Subsystem (AFS)

The database is a sub-system of Aerometric Information Retrieval System (AIRS). AFS contains compliance data on air pollution point sources regulated by the U.S. EPA and/or state and local air regulatory agencies. This information comes from source reports by various stationary sources of air pollution, such as electric power plants, steel mills, factories, and universities, and provides information about the air pollutants they produce. Action, air program, air program pollutant, and general level plant data. It is used to track emissions and compliance data from industrial plants.

Date of Government Version: 10/12/2016
Date Data Arrived at EDR: 10/26/2016
Date Made Active in Reports: 02/03/2017
Number of Days to Update: 100

Source: EPA
Telephone: 202-564-2496
Last EDR Contact: 09/26/2017
Next Scheduled EDR Contact: 01/08/2018
Data Release Frequency: Annually

US AIRS MINOR: Air Facility System Data

A listing of minor source facilities.

Date of Government Version: 10/12/2016
Date Data Arrived at EDR: 10/26/2016
Date Made Active in Reports: 02/03/2017
Number of Days to Update: 100

Source: EPA
Telephone: 202-564-2496
Last EDR Contact: 09/26/2017
Next Scheduled EDR Contact: 01/08/2018
Data Release Frequency: Annually

US MINES: Mines Master Index File

Contains all mine identification numbers issued for mines active or opened since 1971. The data also includes violation information.

Date of Government Version: 05/01/2020
Date Data Arrived at EDR: 05/21/2020
Date Made Active in Reports: 08/13/2020
Number of Days to Update: 84

Source: Department of Labor, Mine Safety and Health Administration
Telephone: 303-231-5959
Last EDR Contact: 08/25/2020
Next Scheduled EDR Contact: 12/07/2020
Data Release Frequency: Semi-Annually

MINES VIOLATIONS: MSHA Violation Assessment Data

Mines violation and assessment information. Department of Labor, Mine Safety & Health Administration.

Date of Government Version: 05/28/2020
Date Data Arrived at EDR: 05/28/2020
Date Made Active in Reports: 08/13/2020
Number of Days to Update: 77

Source: DOL, Mine Safety & Health Admini
Telephone: 202-693-9424
Last EDR Contact: 09/10/2020
Next Scheduled EDR Contact: 12/14/2020
Data Release Frequency: Quarterly

US MINES 2: Ferrous and Nonferrous Metal Mines Database Listing

This map layer includes ferrous (ferrous metal mines are facilities that extract ferrous metals, such as iron ore or molybdenum) and nonferrous (Nonferrous metal mines are facilities that extract nonferrous metals, such as gold, silver, copper, zinc, and lead) metal mines in the United States.

Date of Government Version: 05/06/2020
Date Data Arrived at EDR: 05/27/2020
Date Made Active in Reports: 08/13/2020
Number of Days to Update: 78

Source: USGS
Telephone: 703-648-7709
Last EDR Contact: 08/28/2020
Next Scheduled EDR Contact: 12/07/2020
Data Release Frequency: Varies

GOVERNMENT RECORDS SEARCHED / DATA CURRENCY TRACKING

US MINES 3: Active Mines & Mineral Plants Database Listing

Active Mines and Mineral Processing Plant operations for commodities monitored by the Minerals Information Team of the USGS.

Date of Government Version: 04/14/2011	Source: USGS
Date Data Arrived at EDR: 06/08/2011	Telephone: 703-648-7709
Date Made Active in Reports: 09/13/2011	Last EDR Contact: 08/28/2020
Number of Days to Update: 97	Next Scheduled EDR Contact: 12/07/2020
	Data Release Frequency: Varies

ABANDONED MINES: Abandoned Mines

An inventory of land and water impacted by past mining (primarily coal mining) is maintained by OSMRE to provide information needed to implement the Surface Mining Control and Reclamation Act of 1977 (SMCRA). The inventory contains information on the location, type, and extent of AML impacts, as well as, information on the cost associated with the reclamation of those problems. The inventory is based upon field surveys by State, Tribal, and OSMRE program officials. It is dynamic to the extent that it is modified as new problems are identified and existing problems are reclaimed.

Date of Government Version: 06/22/2020	Source: Department of Interior
Date Data Arrived at EDR: 06/22/2020	Telephone: 202-208-2609
Date Made Active in Reports: 09/10/2020	Last EDR Contact: 09/16/2020
Number of Days to Update: 80	Next Scheduled EDR Contact: 12/21/2020
	Data Release Frequency: Quarterly

FINDS: Facility Index System/Facility Registry System

Facility Index System. FINDS contains both facility information and 'pointers' to other sources that contain more detail. EDR includes the following FINDS databases in this report: PCS (Permit Compliance System), AIRS (Aerometric Information Retrieval System), DOCKET (Enforcement Docket used to manage and track information on civil judicial enforcement cases for all environmental statutes), FURS (Federal Underground Injection Control), C-DOCKET (Criminal Docket System used to track criminal enforcement actions for all environmental statutes), FFIS (Federal Facilities Information System), STATE (State Environmental Laws and Statutes), and PADS (PCB Activity Data System).

Date of Government Version: 02/03/2020	Source: EPA
Date Data Arrived at EDR: 03/03/2020	Telephone: (206) 553-1200
Date Made Active in Reports: 05/28/2020	Last EDR Contact: 09/15/2020
Number of Days to Update: 86	Next Scheduled EDR Contact: 12/14/2020
	Data Release Frequency: Quarterly

ECHO: Enforcement & Compliance History Information

ECHO provides integrated compliance and enforcement information for about 800,000 regulated facilities nationwide.

Date of Government Version: 06/27/2020	Source: Environmental Protection Agency
Date Data Arrived at EDR: 07/02/2020	Telephone: 202-564-2280
Date Made Active in Reports: 09/28/2020	Last EDR Contact: 07/02/2020
Number of Days to Update: 88	Next Scheduled EDR Contact: 10/19/2020
	Data Release Frequency: Quarterly

UXO: Unexploded Ordnance Sites

A listing of unexploded ordnance site locations

Date of Government Version: 12/31/2018	Source: Department of Defense
Date Data Arrived at EDR: 07/02/2020	Telephone: 703-704-1564
Date Made Active in Reports: 09/17/2020	Last EDR Contact: 07/09/2020
Number of Days to Update: 77	Next Scheduled EDR Contact: 10/26/2020
	Data Release Frequency: Varies

DOCKET HWC: Hazardous Waste Compliance Docket Listing

A complete list of the Federal Agency Hazardous Waste Compliance Docket Facilities.

GOVERNMENT RECORDS SEARCHED / DATA CURRENCY TRACKING

Date of Government Version: 05/31/2018
Date Data Arrived at EDR: 07/26/2018
Date Made Active in Reports: 10/05/2018
Number of Days to Update: 71

Source: Environmental Protection Agency
Telephone: 202-564-0527
Last EDR Contact: 08/19/2020
Next Scheduled EDR Contact: 12/07/2020
Data Release Frequency: Varies

FUELS PROGRAM: EPA Fuels Program Registered Listing

This listing includes facilities that are registered under the Part 80 (Code of Federal Regulations) EPA Fuels Programs. All companies now are required to submit new and updated registrations.

Date of Government Version: 05/18/2020
Date Data Arrived at EDR: 05/19/2020
Date Made Active in Reports: 08/03/2020
Number of Days to Update: 76

Source: EPA
Telephone: 800-385-6164
Last EDR Contact: 08/17/2020
Next Scheduled EDR Contact: 11/30/2020
Data Release Frequency: Quarterly

AIRS (EMI): Washington Emissions Data System Emissions inventory data.

Date of Government Version: 12/31/2018
Date Data Arrived at EDR: 01/28/2020
Date Made Active in Reports: 04/06/2020
Number of Days to Update: 69

Source: Department of Ecology
Telephone: 360-407-6040
Last EDR Contact: 07/09/2020
Next Scheduled EDR Contact: 10/26/2020
Data Release Frequency: Annually

ASBESTOS: Asbestos Notification Listing Asbestos sites

Date of Government Version: 05/19/2020
Date Data Arrived at EDR: 06/05/2020
Date Made Active in Reports: 08/21/2020
Number of Days to Update: 77

Source: Department of Labor & Industries
Telephone: 360-902-6209
Last EDR Contact: 08/12/2020
Next Scheduled EDR Contact: 11/30/2020
Data Release Frequency: Varies

COAL ASH: Coal Ash Disposal Site Listing A listing of coal ash disposal site locations.

Date of Government Version: 06/09/2020
Date Data Arrived at EDR: 06/09/2020
Date Made Active in Reports: 06/24/2020
Number of Days to Update: 15

Source: Department of Ecology
Telephone: 360-407-6933
Last EDR Contact: 08/26/2020
Next Scheduled EDR Contact: 12/14/2020
Data Release Frequency: Varies

DRYCLEANERS: Drycleaner List

A listing of registered drycleaners who registered with the Department of Ecology (using the SIC code of 7215 and 7216) as hazardous waste generators.

Date of Government Version: 04/06/2020
Date Data Arrived at EDR: 04/08/2020
Date Made Active in Reports: 04/14/2020
Number of Days to Update: 6

Source: Department of Ecology
Telephone: 360-407-6732
Last EDR Contact: 07/09/2020
Next Scheduled EDR Contact: 10/26/2020
Data Release Frequency: Varies

Financial Assurance 1: Financial Assurance Information Listing

A listing of financial assurance information for underground storage tank facilities. Financial assurance is intended to ensure that resources are available to pay for the cost of closure, post-closure care, and corrective measures if the owner or operator of a regulated facility is unable or unwilling to pay.

Date of Government Version: 02/24/2020
Date Data Arrived at EDR: 02/26/2020
Date Made Active in Reports: 05/04/2020
Number of Days to Update: 68

Source: Department of Ecology
Telephone: 360-586-1060
Last EDR Contact: 08/19/2020
Next Scheduled EDR Contact: 12/07/2020
Data Release Frequency: No Update Planned

GOVERNMENT RECORDS SEARCHED / DATA CURRENCY TRACKING

Financial Assurance 2: Financial Assurance Information Listing

A listing of financial assurance information for hazardous waste facilities. Financial assurance is intended to ensure that resources are available to pay for the cost of closure, post-closure care, and corrective measures if the owner or operator of a regulated facility is unable or unwilling to pay.

Date of Government Version: 05/19/2020	Source: Department of Ecology
Date Data Arrived at EDR: 05/29/2020	Telephone: 360-407-6754
Date Made Active in Reports: 08/12/2020	Last EDR Contact: 08/05/2020
Number of Days to Update: 75	Next Scheduled EDR Contact: 11/23/2020
	Data Release Frequency: Varies

Financial Assurance 3: Financial Assurance Information Listing

A listing of financial assurance information for solid waste facilities. Financial assurance is intended to ensure that resources are available to pay for the cost of closure, post-closure care, and corrective measures if the owner or operator of a regulated facility is unable or unwilling to pay.

Date of Government Version: 11/15/2017	Source: Department of Ecology
Date Data Arrived at EDR: 11/20/2017	Telephone: 360-407-6136
Date Made Active in Reports: 01/04/2018	Last EDR Contact: 08/05/2020
Number of Days to Update: 45	Next Scheduled EDR Contact: 11/23/2020
	Data Release Frequency: No Update Planned

INACTIVE DRYCLEANERS: Inactive Drycleaners

A listing of inactive drycleaner facility locations.

Date of Government Version: 04/06/2020	Source: Department of Ecology
Date Data Arrived at EDR: 04/08/2020	Telephone: 360-407-6732
Date Made Active in Reports: 04/14/2020	Last EDR Contact: 07/09/2020
Number of Days to Update: 6	Next Scheduled EDR Contact: 10/26/2020
	Data Release Frequency: Annually

WA MANIFEST: Hazardous Waste Manifest Data

Hazardous waste manifest information.

Date of Government Version: 03/29/2019	Source: Department of Ecology
Date Data Arrived at EDR: 03/29/2019	Telephone: N/A
Date Made Active in Reports: 06/24/2019	Last EDR Contact: 09/14/2020
Number of Days to Update: 87	Next Scheduled EDR Contact: 12/28/2020
	Data Release Frequency: Annually

NPDES: Water Quality Permit System Data

A listing of permitted wastewater facilities.

Date of Government Version: 07/13/2020	Source: Department of Ecology
Date Data Arrived at EDR: 07/15/2020	Telephone: 360-407-6073
Date Made Active in Reports: 10/02/2020	Last EDR Contact: 07/15/2020
Number of Days to Update: 79	Next Scheduled EDR Contact: 10/26/2020
	Data Release Frequency: Quarterly

UIC: Underground Injection Wells Listing

A listing of underground injection wells.

Date of Government Version: 07/13/2020	Source: Department of Ecology
Date Data Arrived at EDR: 07/15/2020	Telephone: 360-407-6143
Date Made Active in Reports: 10/02/2020	Last EDR Contact: 07/15/2020
Number of Days to Update: 79	Next Scheduled EDR Contact: 10/26/2020
	Data Release Frequency: Quarterly

MINES MRDS: Mineral Resources Data System

Mineral Resources Data System

GOVERNMENT RECORDS SEARCHED / DATA CURRENCY TRACKING

Date of Government Version: 04/06/2018
Date Data Arrived at EDR: 10/21/2019
Date Made Active in Reports: 10/24/2019
Number of Days to Update: 3

Source: USGS
Telephone: 703-648-6533
Last EDR Contact: 08/28/2020
Next Scheduled EDR Contact: 12/07/2020
Data Release Frequency: Varies

PCS ENF: Enforcement data

No description is available for this data

Date of Government Version: 12/31/2014
Date Data Arrived at EDR: 02/05/2015
Date Made Active in Reports: 03/06/2015
Number of Days to Update: 29

Source: EPA
Telephone: 202-564-2497
Last EDR Contact: 10/02/2020
Next Scheduled EDR Contact: 01/18/2021
Data Release Frequency: Varies

PCS: Permit Compliance System

PCS is a computerized management information system that contains data on National Pollutant Discharge Elimination System (NPDES) permit holding facilities. PCS tracks the permit, compliance, and enforcement status of NPDES facilities.

Date of Government Version: 07/14/2011
Date Data Arrived at EDR: 08/05/2011
Date Made Active in Reports: 09/29/2011
Number of Days to Update: 55

Source: EPA, Office of Water
Telephone: 202-564-2496
Last EDR Contact: 10/02/2020
Next Scheduled EDR Contact: 01/18/2021
Data Release Frequency: Semi-Annually

PCS INACTIVE: Listing of Inactive PCS Permits

An inactive permit is a facility that has shut down or is no longer discharging.

Date of Government Version: 11/05/2014
Date Data Arrived at EDR: 01/06/2015
Date Made Active in Reports: 05/06/2015
Number of Days to Update: 120

Source: EPA
Telephone: 202-564-2496
Last EDR Contact: 10/02/2020
Next Scheduled EDR Contact: 01/18/2021
Data Release Frequency: Semi-Annually

EDR HIGH RISK HISTORICAL RECORDS

EDR Exclusive Records

EDR MGP: EDR Proprietary Manufactured Gas Plants

The EDR Proprietary Manufactured Gas Plant Database includes records of coal gas plants (manufactured gas plants) compiled by EDR's researchers. Manufactured gas sites were used in the United States from the 1800's to 1950's to produce a gas that could be distributed and used as fuel. These plants used whale oil, rosin, coal, or a mixture of coal, oil, and water that also produced a significant amount of waste. Many of the byproducts of the gas production, such as coal tar (oily waste containing volatile and non-volatile chemicals), sludges, oils and other compounds are potentially hazardous to human health and the environment. The byproduct from this process was frequently disposed of directly at the plant site and can remain or spread slowly, serving as a continuous source of soil and groundwater contamination.

Date of Government Version: N/A
Date Data Arrived at EDR: N/A
Date Made Active in Reports: N/A
Number of Days to Update: N/A

Source: EDR, Inc.
Telephone: N/A
Last EDR Contact: N/A
Next Scheduled EDR Contact: N/A
Data Release Frequency: No Update Planned

EDR Hist Auto: EDR Exclusive Historical Auto Stations

EDR has searched selected national collections of business directories and has collected listings of potential gas station/filling station/service station sites that were available to EDR researchers. EDR's review was limited to those categories of sources that might, in EDR's opinion, include gas station/filling station/service station establishments. The categories reviewed included, but were not limited to gas, gas station, gasoline station, filling station, auto, automobile repair, auto service station, service station, etc. This database falls within a category of information EDR classifies as "High Risk Historical Records", or HRHR. EDR's HRHR effort presents unique and sometimes proprietary data about past sites and operations that typically create environmental concerns, but may not show up in current government records searches.

GOVERNMENT RECORDS SEARCHED / DATA CURRENCY TRACKING

Date of Government Version: N/A
Date Data Arrived at EDR: N/A
Date Made Active in Reports: N/A
Number of Days to Update: N/A

Source: EDR, Inc.
Telephone: N/A
Last EDR Contact: N/A
Next Scheduled EDR Contact: N/A
Data Release Frequency: Varies

EDR Hist Cleaner: EDR Exclusive Historical Cleaners

EDR has searched selected national collections of business directories and has collected listings of potential dry cleaner sites that were available to EDR researchers. EDR's review was limited to those categories of sources that might, in EDR's opinion, include dry cleaning establishments. The categories reviewed included, but were not limited to dry cleaners, cleaners, laundry, laundromat, cleaning/laundry, wash & dry etc. This database falls within a category of information EDR classifies as "High Risk Historical Records", or HRHR. EDR's HRHR effort presents unique and sometimes proprietary data about past sites and operations that typically create environmental concerns, but may not show up in current government records searches.

Date of Government Version: N/A
Date Data Arrived at EDR: N/A
Date Made Active in Reports: N/A
Number of Days to Update: N/A

Source: EDR, Inc.
Telephone: N/A
Last EDR Contact: N/A
Next Scheduled EDR Contact: N/A
Data Release Frequency: Varies

EDR RECOVERED GOVERNMENT ARCHIVES

Exclusive Recovered Govt. Archives

RGA HWS: Recovered Government Archive State Hazardous Waste Facilities List

The EDR Recovered Government Archive State Hazardous Waste database provides a list of SHWS incidents derived from historical databases and includes many records that no longer appear in current government lists. Compiled from Records formerly available from the Department of Ecology in Washington.

Date of Government Version: N/A
Date Data Arrived at EDR: 07/01/2013
Date Made Active in Reports: 12/24/2013
Number of Days to Update: 176

Source: Department of Ecology
Telephone: N/A
Last EDR Contact: 06/01/2012
Next Scheduled EDR Contact: N/A
Data Release Frequency: Varies

RGA LF: Recovered Government Archive Solid Waste Facilities List

The EDR Recovered Government Archive Landfill database provides a list of landfills derived from historical databases and includes many records that no longer appear in current government lists. Compiled from Records formerly available from the Department of Ecology in Washington.

Date of Government Version: N/A
Date Data Arrived at EDR: 07/01/2013
Date Made Active in Reports: 01/10/2014
Number of Days to Update: 193

Source: Department of Ecology
Telephone: N/A
Last EDR Contact: 06/01/2012
Next Scheduled EDR Contact: N/A
Data Release Frequency: Varies

RGA LUST: Recovered Government Archive Leaking Underground Storage Tank

The EDR Recovered Government Archive Leaking Underground Storage Tank database provides a list of LUST incidents derived from historical databases and includes many records that no longer appear in current government lists. Compiled from Records formerly available from the Department of Ecology in Washington.

Date of Government Version: N/A
Date Data Arrived at EDR: 07/01/2013
Date Made Active in Reports: 12/24/2013
Number of Days to Update: 176

Source: Department of Ecology
Telephone: N/A
Last EDR Contact: 06/01/2012
Next Scheduled EDR Contact: N/A
Data Release Frequency: Varies

GOVERNMENT RECORDS SEARCHED / DATA CURRENCY TRACKING

COUNTY RECORDS

KING COUNTY:

LF KING: Abandoned Landfill Study in King County

The King County Abandoned Landfill Survey was conducted from October through December 1984 by the Health Department's Environmental Health Division at the request of the King County Council. The primary objective of the survey was to determine if any public health problems existed at the predetermined 24 sites.

Date of Government Version: 04/30/1985

Date Data Arrived at EDR: 11/07/1994

Date Made Active in Reports: N/A

Number of Days to Update: 0

Source: Seattle-King County Department of Public Health

Telephone: 206-296-4785

Last EDR Contact: 10/21/1994

Next Scheduled EDR Contact: N/A

Data Release Frequency: No Update Planned

SEATTLE COUNTY:

LF SEATTLE CITY: Abandoned Landfill Study in the City of Seattle

The Seattle Abandoned Landfill Survey was conducted in June and July of 1984 by the Health Department's Environmental Health Division at the request of the Mayor's Office. The primary objective of the survey was to determine if any public health problems existed at the predetermined 12 sites.

Date of Government Version: 07/30/1984

Date Data Arrived at EDR: 11/07/1994

Date Made Active in Reports: N/A

Number of Days to Update: 0

Source: Seattle - King County Department of Public Health

Telephone: 206-296-4785

Last EDR Contact: 10/21/1994

Next Scheduled EDR Contact: N/A

Data Release Frequency: No Update Planned

SEATTLE/KING COUNTY:

LF SEATTLE/KING: Seattle - King County Abandoned Landfill Toxicity / Hazard Assessment Project

This report presents the Seattle-King County Health Department's follow-up investigation of two city owned and four county owned abandoned landfills which was conducted from February to December 1986.

Date of Government Version: 12/31/1986

Date Data Arrived at EDR: 08/18/1995

Date Made Active in Reports: 09/20/1995

Number of Days to Update: 33

Source: Department of Public Health

Telephone: 206-296-4785

Last EDR Contact: 08/14/1995

Next Scheduled EDR Contact: N/A

Data Release Frequency: No Update Planned

SNOHOMISH COUNTY:

LF SNOHOMISH: Solid Waste Sites of Record at Snohomish Health District

Solid waste disposal and/or utilization sites in Snohomish County.

Date of Government Version: 09/23/2019

Date Data Arrived at EDR: 09/25/2019

Date Made Active in Reports: 10/24/2019

Number of Days to Update: 29

Source: Snohomish Health District

Telephone: 206-339-5250

Last EDR Contact: 09/14/2020

Next Scheduled EDR Contact: 12/28/2020

Data Release Frequency: No Update Planned

TACOMA/PIERCE COUNTY:

LF TACOMA/PIERCE: Closed Landfill Survey

Following numerous requests for information about closed dumpsites and landfills in Pierce County, the Tacoma-Pierce County Health Department decided to conduct a study on the matter. The aim of the study was to evaluate public health risks associated with the closed dumpsites and landfills, and to determine the need, if any, for further investigations of a more detailed nature. The sites represent all of the known dumpsites and landfills closed after 1950.

GOVERNMENT RECORDS SEARCHED / DATA CURRENCY TRACKING

Date of Government Version: 09/01/2002
Date Data Arrived at EDR: 03/24/2003
Date Made Active in Reports: 05/14/2003
Number of Days to Update: 51

Source: Tacoma-Pierce County Health Department
Telephone: 206-591-6500
Last EDR Contact: 03/19/2003
Next Scheduled EDR Contact: N/A
Data Release Frequency: No Update Planned

OTHER DATABASE(S)

Depending on the geographic area covered by this report, the data provided in these specialty databases may or may not be complete. For example, the existence of wetlands information data in a specific report does not mean that all wetlands in the area covered by the report are included. Moreover, the absence of any reported wetlands information does not necessarily mean that wetlands do not exist in the area covered by the report.

CT MANIFEST: Hazardous Waste Manifest Data

Facility and manifest data. Manifest is a document that lists and tracks hazardous waste from the generator through transporters to a tsd facility.

Date of Government Version: 05/12/2020
Date Data Arrived at EDR: 05/12/2020
Date Made Active in Reports: 07/27/2020
Number of Days to Update: 76

Source: Department of Energy & Environmental Protection
Telephone: 860-424-3375
Last EDR Contact: 08/10/2020
Next Scheduled EDR Contact: 11/23/2020
Data Release Frequency: No Update Planned

NY MANIFEST: Facility and Manifest Data

Manifest is a document that lists and tracks hazardous waste from the generator through transporters to a TSD facility.

Date of Government Version: 01/01/2019
Date Data Arrived at EDR: 04/29/2020
Date Made Active in Reports: 07/10/2020
Number of Days to Update: 72

Source: Department of Environmental Conservation
Telephone: 518-402-8651
Last EDR Contact: 07/31/2020
Next Scheduled EDR Contact: 11/09/2020
Data Release Frequency: Quarterly

PA MANIFEST: Manifest Information

Hazardous waste manifest information.

Date of Government Version: 06/30/2018
Date Data Arrived at EDR: 07/19/2019
Date Made Active in Reports: 09/10/2019
Number of Days to Update: 53

Source: Department of Environmental Protection
Telephone: 717-783-8990
Last EDR Contact: 07/09/2020
Next Scheduled EDR Contact: 10/26/2020
Data Release Frequency: Annually

WI MANIFEST: Manifest Information

Hazardous waste manifest information.

Date of Government Version: 05/31/2018
Date Data Arrived at EDR: 06/19/2019
Date Made Active in Reports: 09/03/2019
Number of Days to Update: 76

Source: Department of Natural Resources
Telephone: N/A
Last EDR Contact: 09/02/2020
Next Scheduled EDR Contact: 12/21/2020
Data Release Frequency: Annually

Oil/Gas Pipelines

Source: Endeavor Business Media

Petroleum Bundle (Crude Oil, Refined Products, Petrochemicals, Gas Liquids (LPG/NGL), and Specialty Gases (Miscellaneous)) N = Natural Gas Bundle (Natural Gas, Gas Liquids (LPG/NGL), and Specialty Gases (Miscellaneous)). This map includes information copyrighted by Endeavor Business Media. This information is provided on a best effort basis and Endeavor Business Media does not guarantee its accuracy nor warrant its fitness for any particular purpose. Such information has been reprinted with the permission of Endeavor Business Media.

Electric Power Transmission Line Data

Source: Endeavor Business Media

This map includes information copyrighted by Endeavor Business Media. This information is provided on a best effort basis and Endeavor Business Media does not guarantee its accuracy nor warrant its fitness for any particular purpose. Such information has been reprinted with the permission of Endeavor Business Media.

GOVERNMENT RECORDS SEARCHED / DATA CURRENCY TRACKING

Sensitive Receptors: There are individuals deemed sensitive receptors due to their fragile immune systems and special sensitivity to environmental discharges. These sensitive receptors typically include the elderly, the sick, and children. While the location of all sensitive receptors cannot be determined, EDR indicates those buildings and facilities - schools, daycares, hospitals, medical centers, and nursing homes - where individuals who are sensitive receptors are likely to be located.

AHA Hospitals:

Source: American Hospital Association, Inc.

Telephone: 312-280-5991

The database includes a listing of hospitals based on the American Hospital Association's annual survey of hospitals.

Medical Centers: Provider of Services Listing

Source: Centers for Medicare & Medicaid Services

Telephone: 410-786-3000

A listing of hospitals with Medicare provider number, produced by Centers of Medicare & Medicaid Services, a federal agency within the U.S. Department of Health and Human Services.

Nursing Homes

Source: National Institutes of Health

Telephone: 301-594-6248

Information on Medicare and Medicaid certified nursing homes in the United States.

Public Schools

Source: National Center for Education Statistics

Telephone: 202-502-7300

The National Center for Education Statistics' primary database on elementary and secondary public education in the United States. It is a comprehensive, annual, national statistical database of all public elementary and secondary schools and school districts, which contains data that are comparable across all states.

Private Schools

Source: National Center for Education Statistics

Telephone: 202-502-7300

The National Center for Education Statistics' primary database on private school locations in the United States.

Daycare Centers: Daycare Center Listing

Source: Department of Social & Health Services

Telephone: 253-383-1735

Flood Zone Data: This data was obtained from the Federal Emergency Management Agency (FEMA). It depicts 100-year and 500-year flood zones as defined by FEMA. It includes the National Flood Hazard Layer (NFHL) which incorporates Flood Insurance Rate Map (FIRM) data and Q3 data from FEMA in areas not covered by NFHL.

Source: FEMA

Telephone: 877-336-2627

Date of Government Version: 2003, 2015

NWI: National Wetlands Inventory. This data, available in select counties across the country, was obtained by EDR in 2002, 2005 and 2010 from the U.S. Fish and Wildlife Service.

State Wetlands Data: Wetland Inventory

Source: Department of Ecology

Telephone: 360-407-6121

Current USGS 7.5 Minute Topographic Map

Source: U.S. Geological Survey

GOVERNMENT RECORDS SEARCHED / DATA CURRENCY TRACKING

STREET AND ADDRESS INFORMATION

© 2015 TomTom North America, Inc. All rights reserved. This material is proprietary and the subject of copyright protection and other intellectual property rights owned by or licensed to Tele Atlas North America, Inc. The use of this material is subject to the terms of a license agreement. You will be held liable for any unauthorized copying or disclosure of this material.

Appendix C

Certified Sanborn Map Report





TDLE

TDLE

Federal Way, WA 98003

Inquiry Number: 5773462.1

September 04, 2019

Certified Sanborn® Map Report



6 Armstrong Road, 4th floor
Shelton, CT 06484
Toll Free: 800.352.0050
www.edrnet.com

Certified Sanborn® Map Report

09/04/19

Site Name:

TDLE
TDLE
Federal Way, WA 98003
EDR Inquiry # 5773462.1

Client Name:

Parametrix, Inc.
700 NE Multnomah
Portland, OR 97232
Contact: Adam Romey



The Sanborn Library has been searched by EDR and maps covering the target property location as provided by Parametrix, Inc. were identified for the years listed below (selected maps only*). The Sanborn Library is the largest, most complete collection of fire insurance maps. The collection includes maps from Sanborn, Bromley, Perris & Browne, Hopkins, Barlow, and others. Only Environmental Data Resources Inc. (EDR) is authorized to grant rights for commercial reproduction of maps by the Sanborn Library LLC, the copyright holder for the collection. Results can be authenticated by visiting www.edrnet.com/sanborn.

The Sanborn Library is continually enhanced with newly identified map archives. This report accesses all maps in the collection as of the day this report was generated.

Certified Sanborn Results:

Certification # B2C5-4CC5-A27B

PO # TDLE - 5541800030-5.4.5.12

Project TDLE - 5541800030-5.4.5.12

* Environmental Data Resources, Inc. has been instructed by Parametrix, Inc. to print ONLY the Sanborn Maps for the years listed below:

1963 (6)
1950 (6)
1912 (6)
1896 (4)
1888 (2)



Sanborn® Library search results

Certification #: B2C5-4CC5-A27B

The Sanborn Library includes more than 1.2 million fire insurance maps from Sanborn, Bromley, Perris & Browne, Hopkins, Barlow and others which track historical property usage in approximately 12,000 American cities and towns. Collections searched:

- ☒ Library of Congress
- ☒ University Publications of America
- ☒ EDR Private Collection

Total Maps: 24

The Sanborn Library LLC Since 1866™

Limited Permission To Make Copies

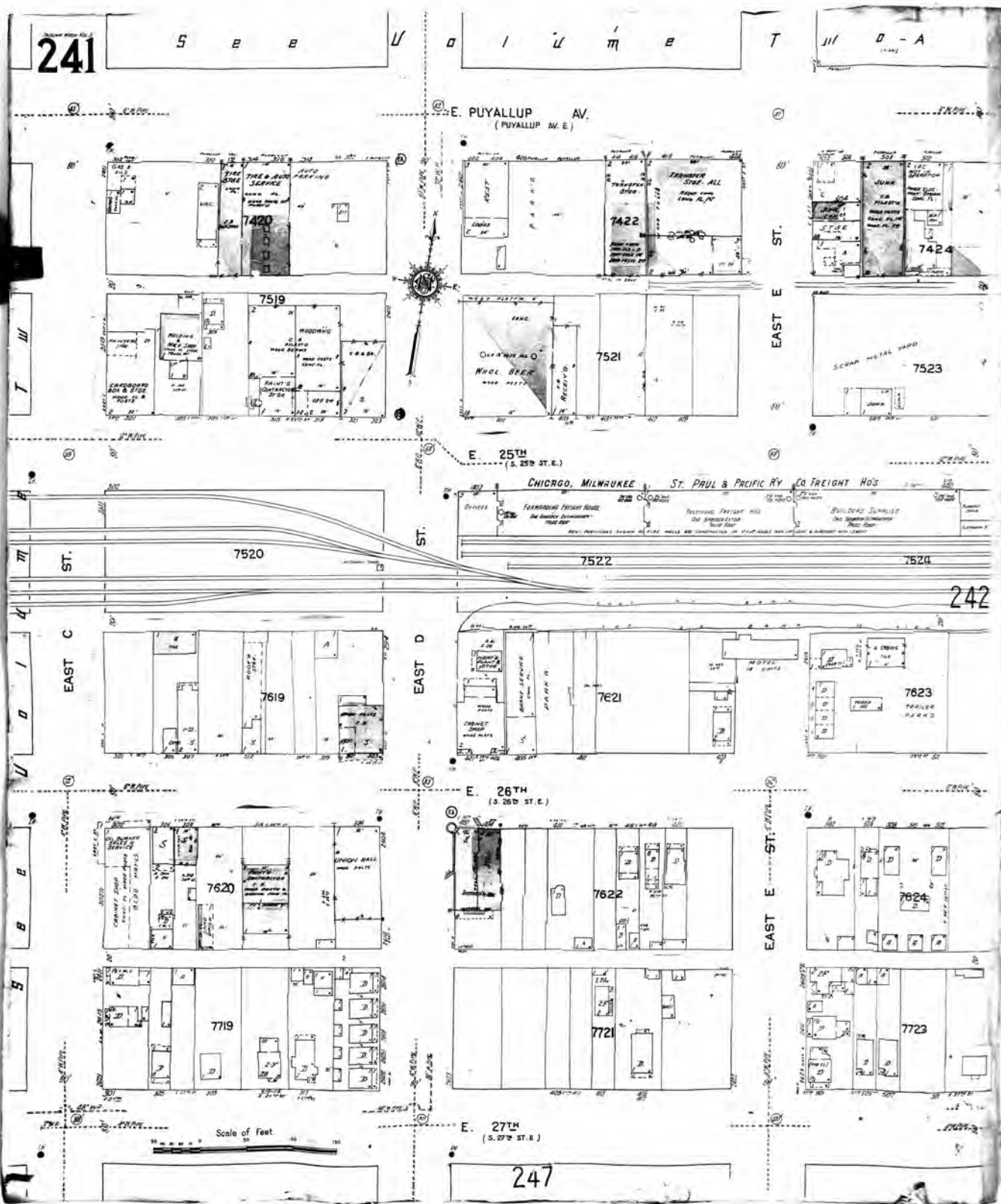
Parametrix, Inc. (the client) is permitted to make up to FIVE photocopies of this Sanborn Map transmittal and each fire insurance map accompanying this report solely for the limited use of its customer. No one other than the client is authorized to make copies. Upon request made directly to an EDR Account Executive, the client may be permitted to make a limited number of additional photocopies. This permission is conditioned upon compliance by the client, its customer and their agents with EDR's copyright policy; a copy of which is available upon request.

Disclaimer - Copyright and Trademark Notice

This Report contains certain information obtained from a variety of public and other sources reasonably available to Environmental Data Resources, Inc. It cannot be concluded from this Report that coverage information for the target and surrounding properties does not exist from other sources. NO WARRANTY EXPRESSED OR IMPLIED, IS MADE WHATSOEVER IN CONNECTION WITH THIS REPORT. ENVIRONMENTAL DATA RESOURCES, INC. SPECIFICALLY DISCLAIMS THE MAKING OF ANY SUCH WARRANTIES, INCLUDING WITHOUT LIMITATION, MERCHANTABILITY OR FITNESS FOR A PARTICULAR USE OR PURPOSE. ALL RISK IS ASSUMED BY THE USER. IN NO EVENT SHALL ENVIRONMENTAL DATA RESOURCES, INC. BE LIABLE TO ANYONE, WHETHER ARISING OUT OF ERRORS OR OMISSIONS, NEGLIGENCE, ACCIDENT OR ANY OTHER CAUSE, FOR ANY LOSS OF DAMAGE, INCLUDING, WITHOUT LIMITATION, SPECIAL, INCIDENTAL, CONSEQUENTIAL, OR EXEMPLARY DAMAGES. ANY LIABILITY ON THE PART OF ENVIRONMENTAL DATA RESOURCES, INC. IS STRICTLY LIMITED TO A REFUND OF THE AMOUNT PAID FOR THIS REPORT. Purchaser accepts this Report "AS IS". Any analyses, estimates, ratings, environmental risk levels or risk codes provided in this Report are provided for illustrative purposes only, and are not intended to provide, nor should they be interpreted as providing any facts regarding, or prediction or forecast of, any environmental risk for any property. Only a Phase I Environmental Site Assessment performed by an environmental professional can provide information regarding the environmental risk for any property. Additionally, the information provided in this Report is not to be construed as legal advice.

Copyright 2019 by Environmental Data Resources, Inc. All rights reserved. Reproduction in any media or format, in whole or in part, of any report or map of Environmental Data Resources, Inc., or its affiliates, is prohibited without prior written permission.

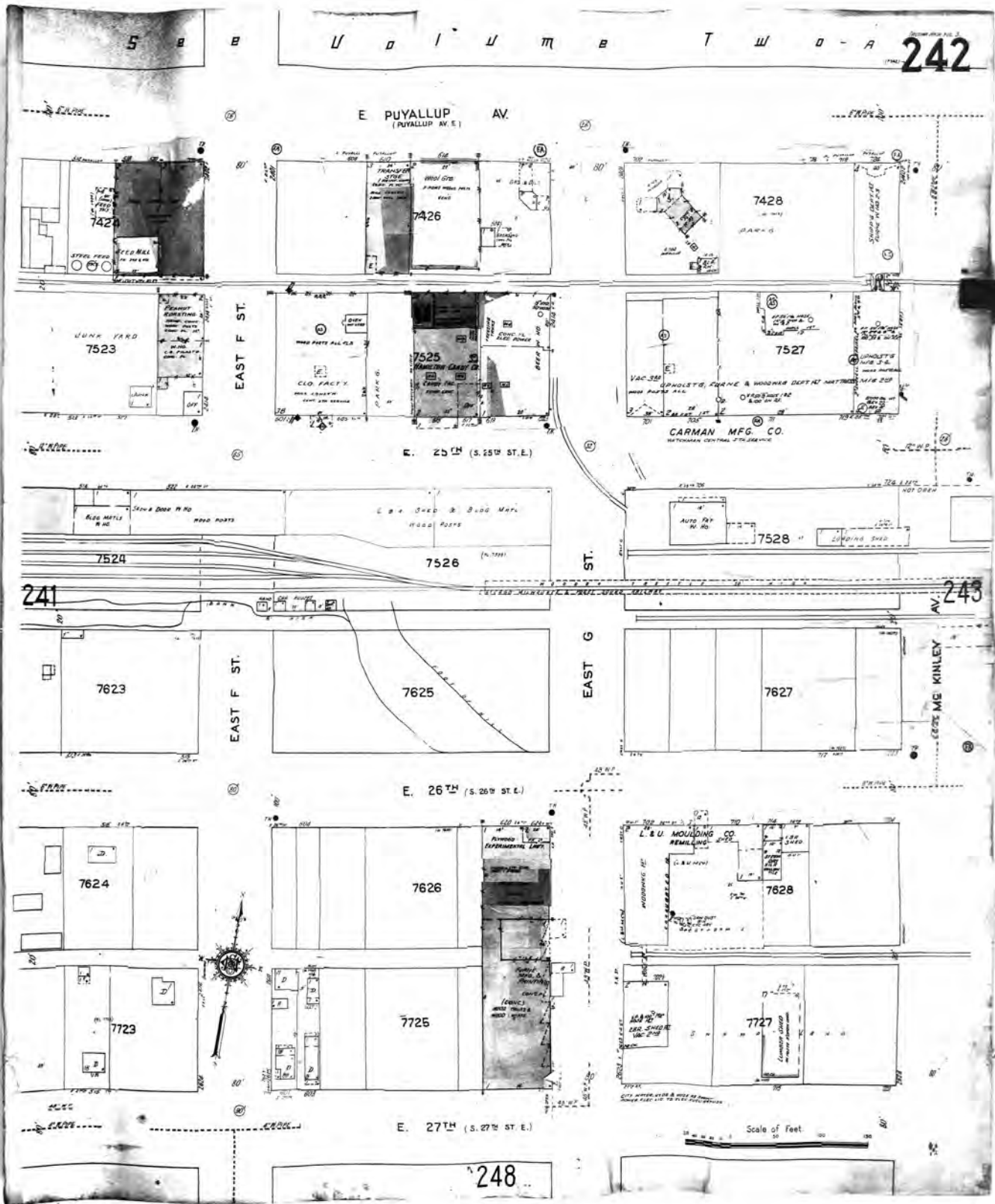
EDR and its logos (including Sanborn and Sanborn Map) are trademarks of Environmental Data Resources, Inc. or its affiliates. All other trademarks used herein are the property of their respective owners.



The certified Sanborn Library search results in this report can be authenticated by visiting www.edr.com/sanborn and entering the certification number. Only Environmental Data Resources Inc. (EDR) is authorized to grant rights for commercial reproduction of maps by The Sanborn Library LLC, the copyright holder for the collection.

Certification # B2C5-4CC5-A27B

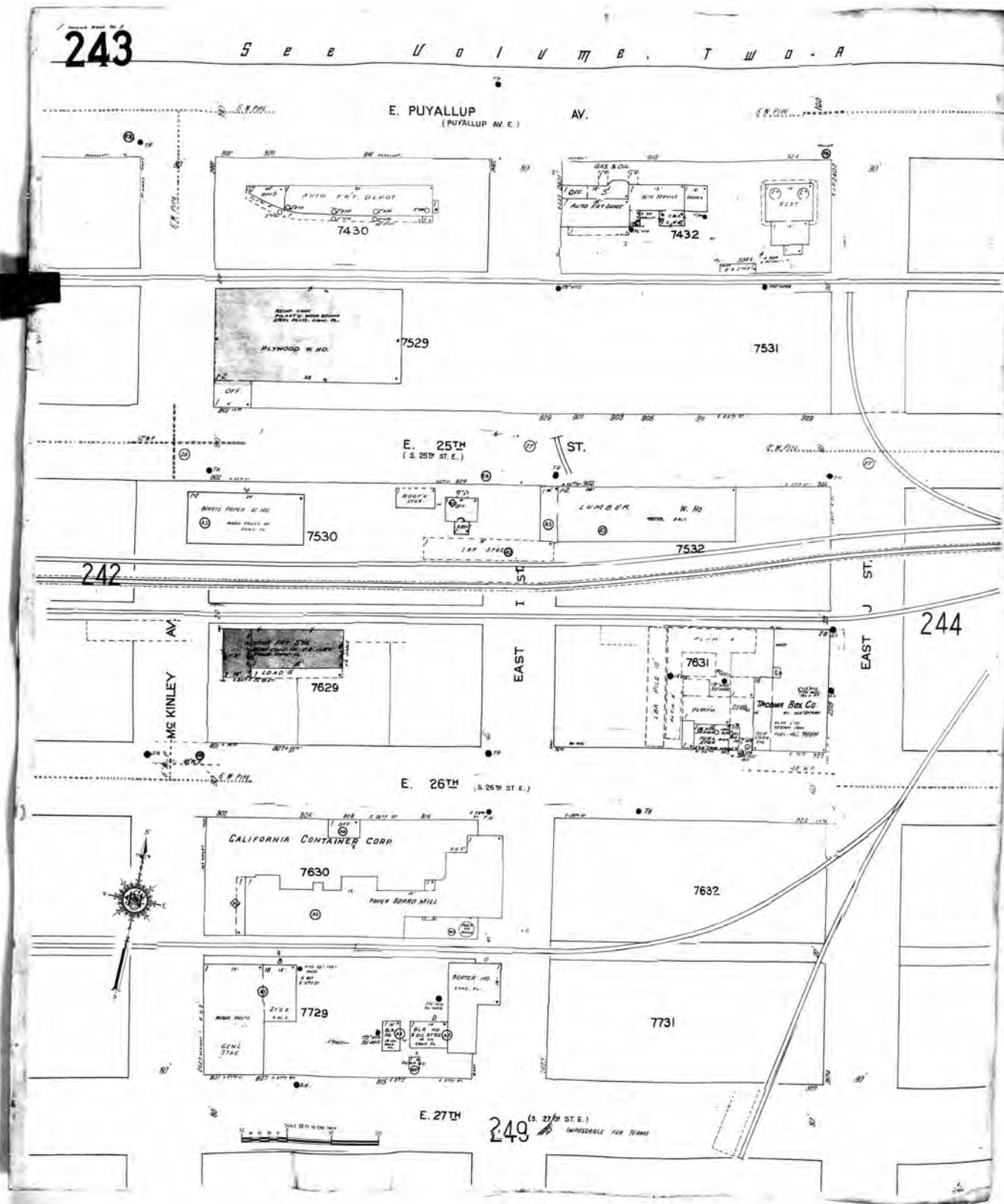




The certified Sanborn Library search results in this report can be authenticated by visiting www.edr.com/sanborn and entering the certification number. Only Environmental Data Resources Inc. (EDR) is authorized to grant rights for commercial reproduction of maps by The Sanborn Library LLC, the copyright holder for the collection.

Certification # B2C5-4CC5-A27B

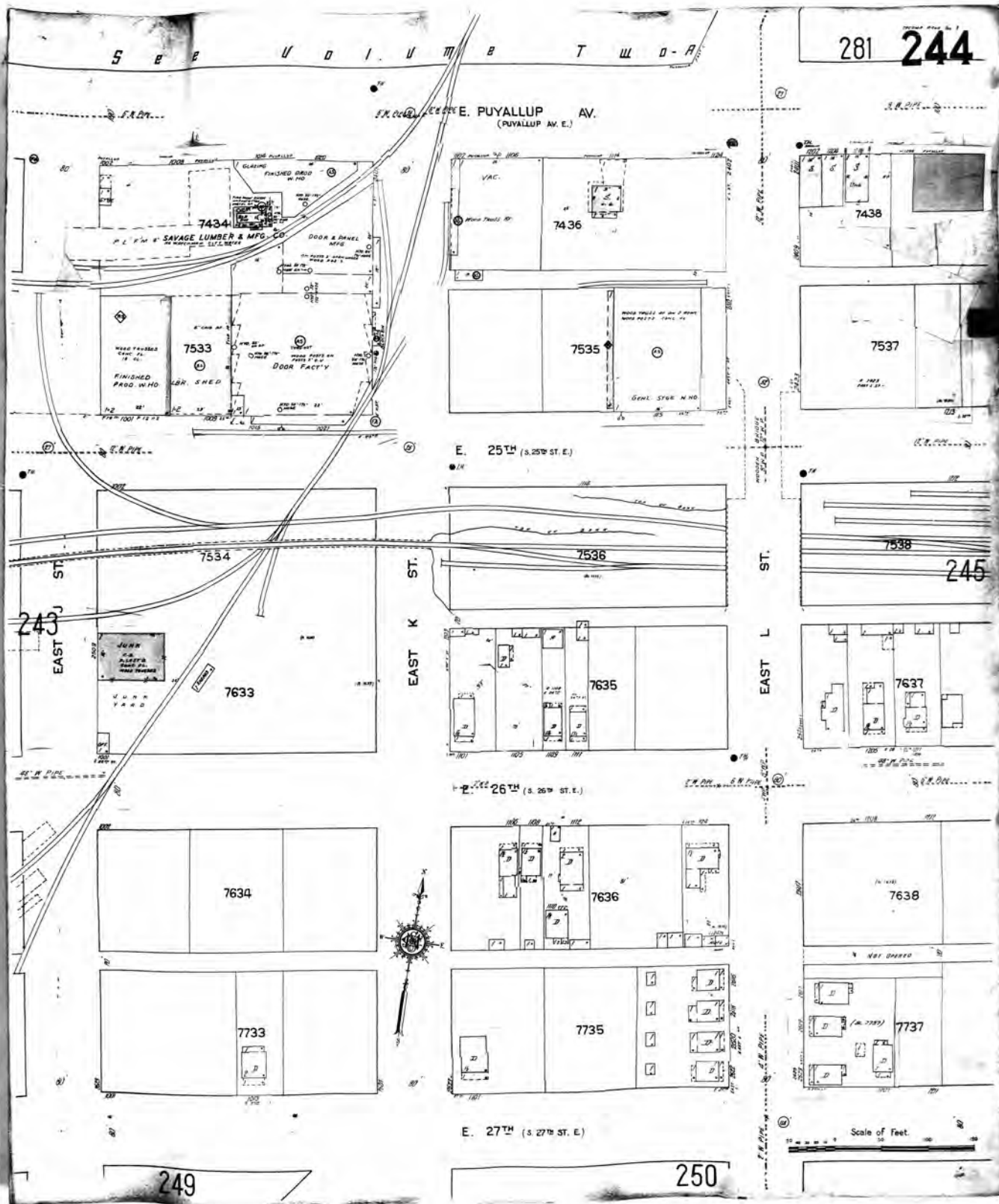




The certified Sanborn Library search results in this report can be authenticated by visiting www.edr.com/sanborn and entering the certification number. Only Environmental Data Resources Inc. (EDR) is authorized to grant rights for commercial reproduction of maps by The Sanborn Library LLC, the copyright holder for the collection.

Certification # B2C5-4CC5-A27B

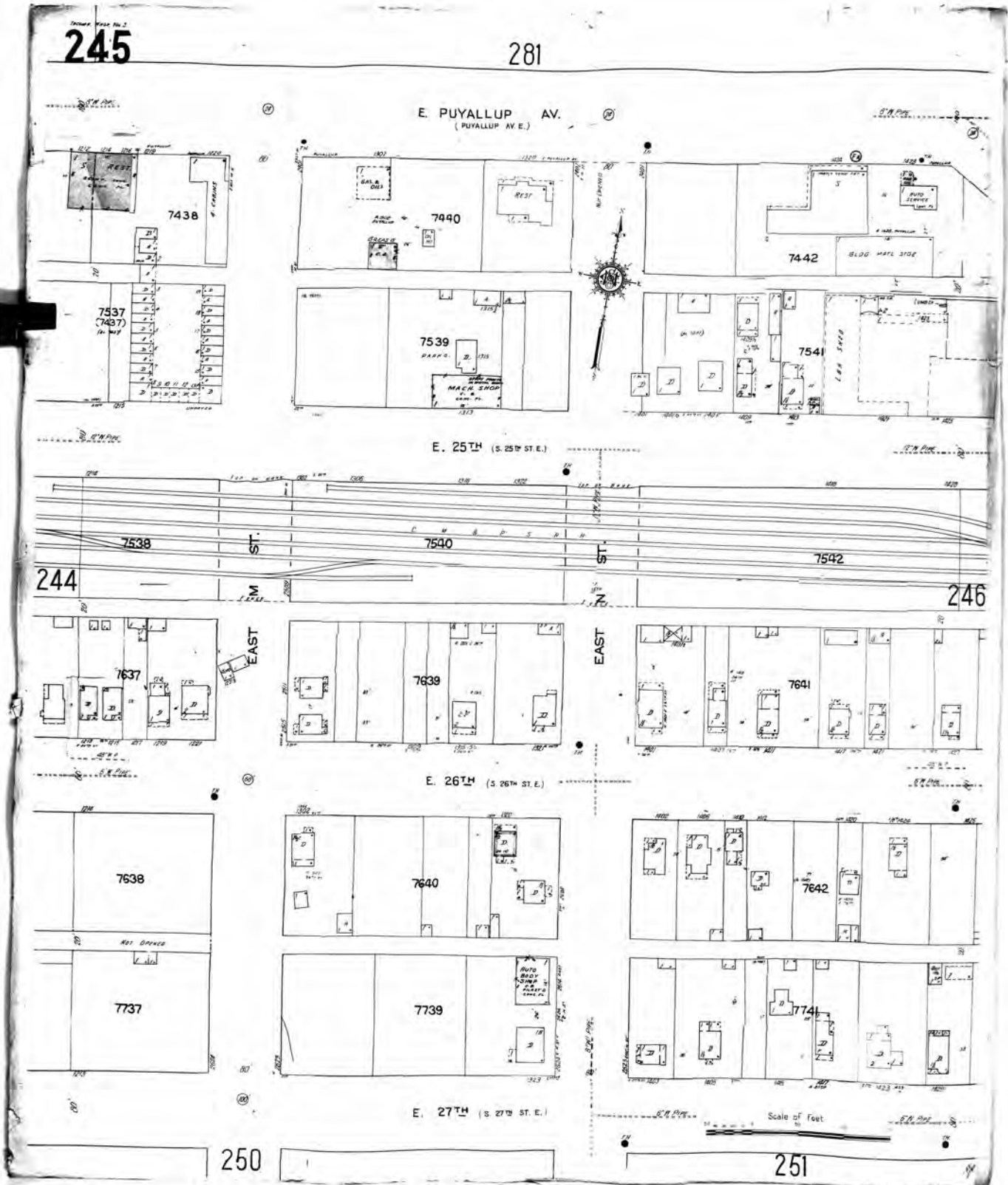




The certified Sanborn Library search results in this report can be authenticated by visiting www.edr.com/sanborn and entering the certification number. Only Environmental Data Resources Inc. (EDR) is authorized to grant rights for commercial reproduction of maps by The Sanborn Library LLC, the copyright holder for the collection.

Certification # B2C5-4CC5-A27B

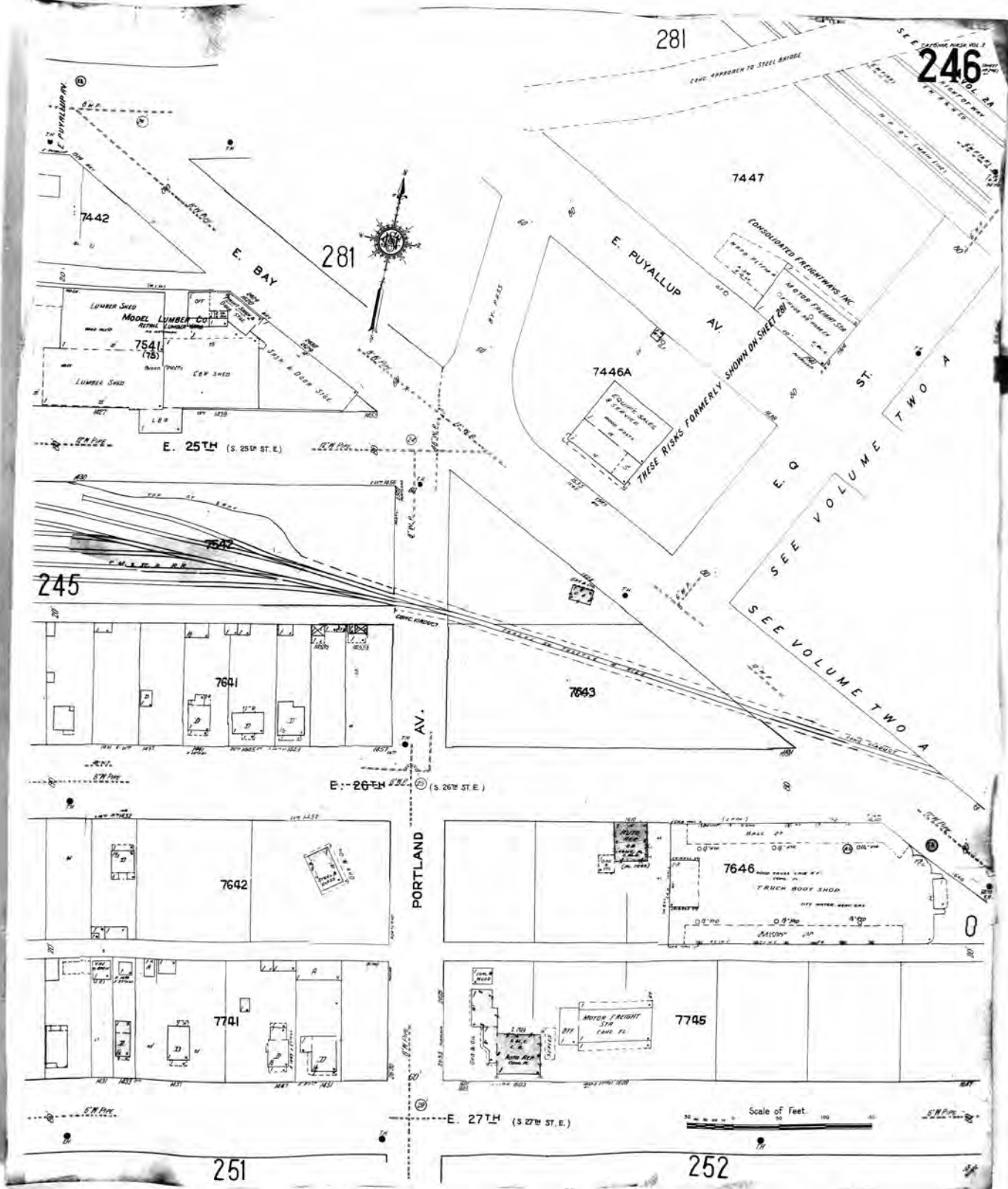




The certified Sanborn Library search results in this report can be authenticated by visiting www.edr.com/sanborn and entering the certification number. Only Environmental Data Resources Inc. (EDR) is authorized to grant rights for commercial reproduction of maps by The Sanborn Library LLC, the copyright holder for the collection.

Certification # B2C5-4CC5-A27B



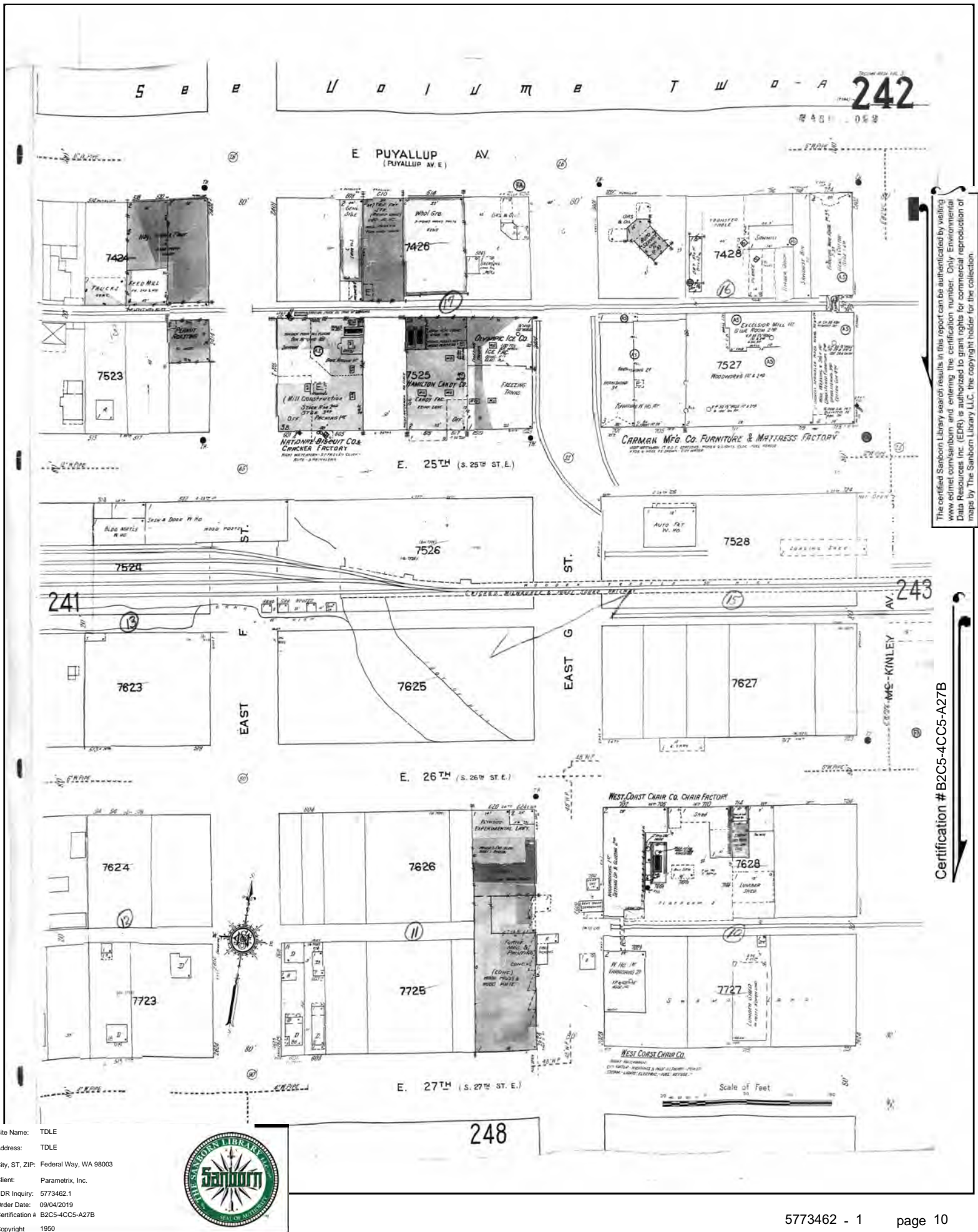


The certified Sanborn Library search results in this report can be authenticated by visiting www.edr.com/sanborn and entering the certification number. Only Environmental Data Resources Inc. (EDR) is authorized to grant rights for commercial reproduction of maps by The Sanborn Library LLC, the copyright holder for the collection.

Certification # B2C5-4CC5-A27B





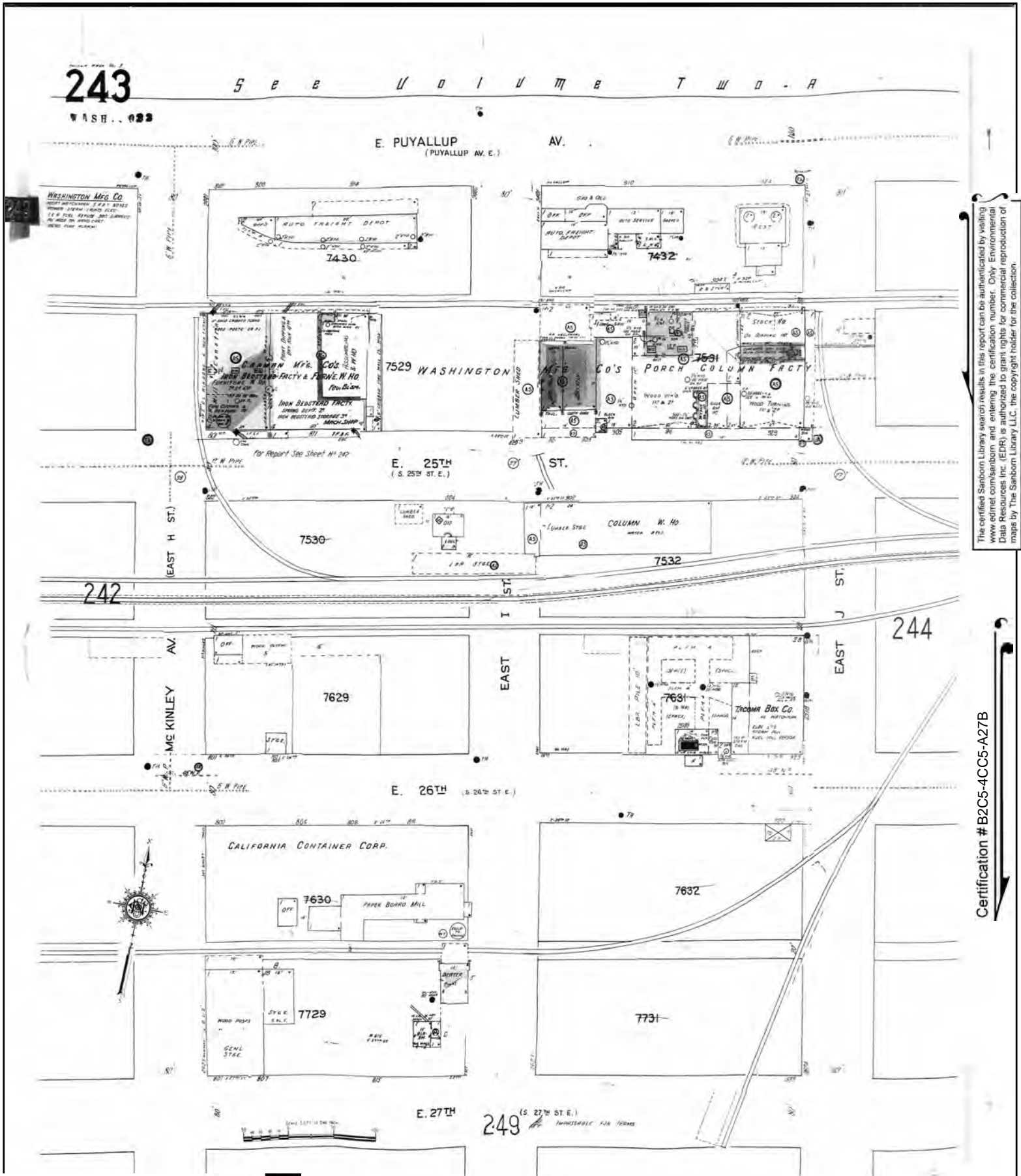


The certified Sanborn Library search results in this report can be authenticated by visiting www.edr.com/sanborn and entering the certification number. Only Environmental Data Resources Inc. (EDR) is authorized to grant rights for commercial reproduction of maps by The Sanborn Library LLC, the copyright holder for the collection.

Certification # B2C5-4CC5-A27B

Site Name: TDLE
 Address: TDLE
 City, ST, ZIP: Federal Way, WA 98003
 Client: Parametrix, Inc.
 EDR Inquiry: 5773462.1
 Order Date: 09/04/2019
 Certification # B2C5-4CC5-A27B
 Copyright 1950

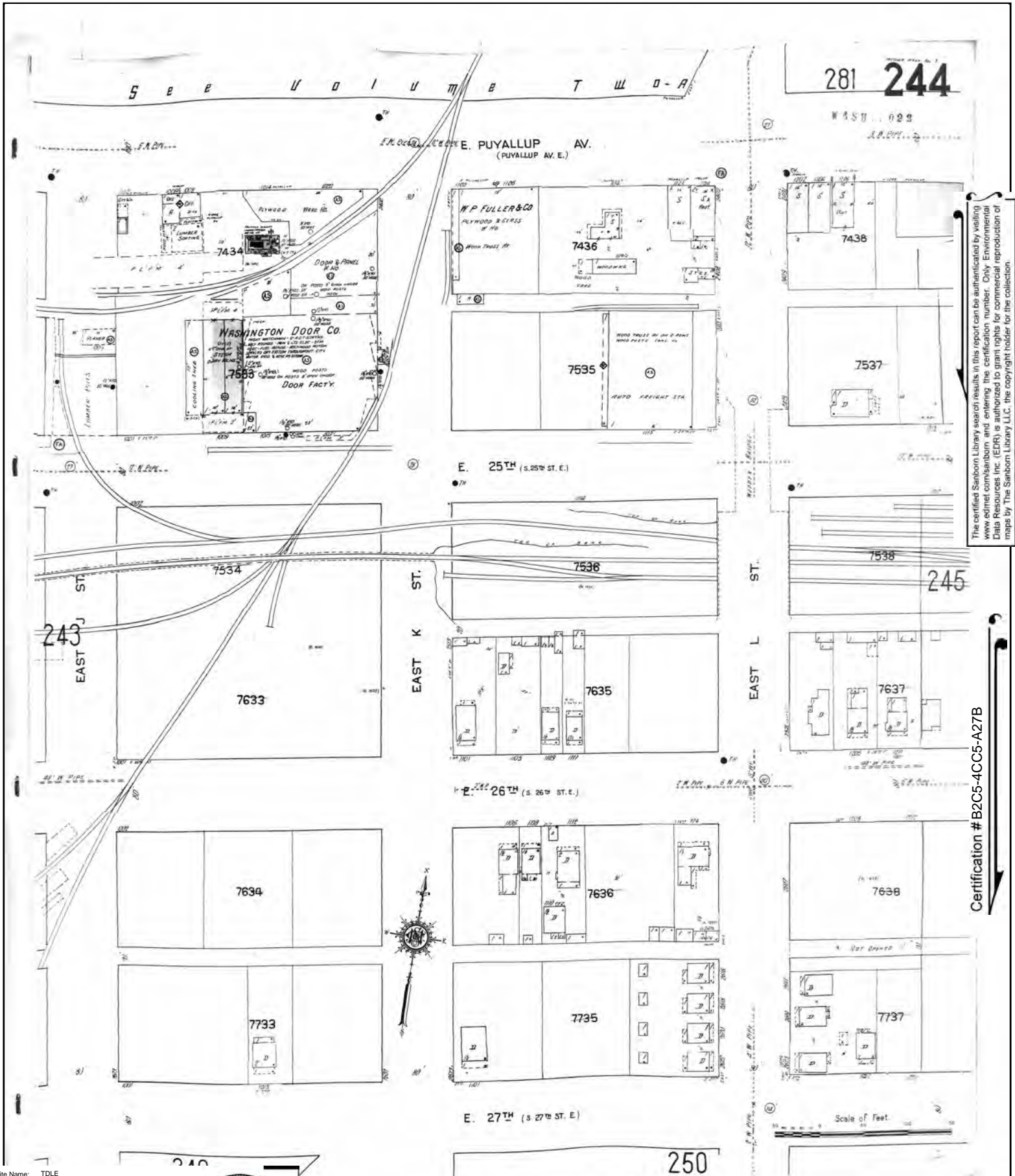




The certified Sanborn Library search results in this report can be authenticated by visiting www.edr.com/sanborn and entering the certification number. Only Environmental Data Resources Inc. (EDR) is authorized to grant rights for commercial reproduction of maps by The Sanborn Library LLC, the copyright holder for the collection.

Certification # B2C5-4CC5-A27B

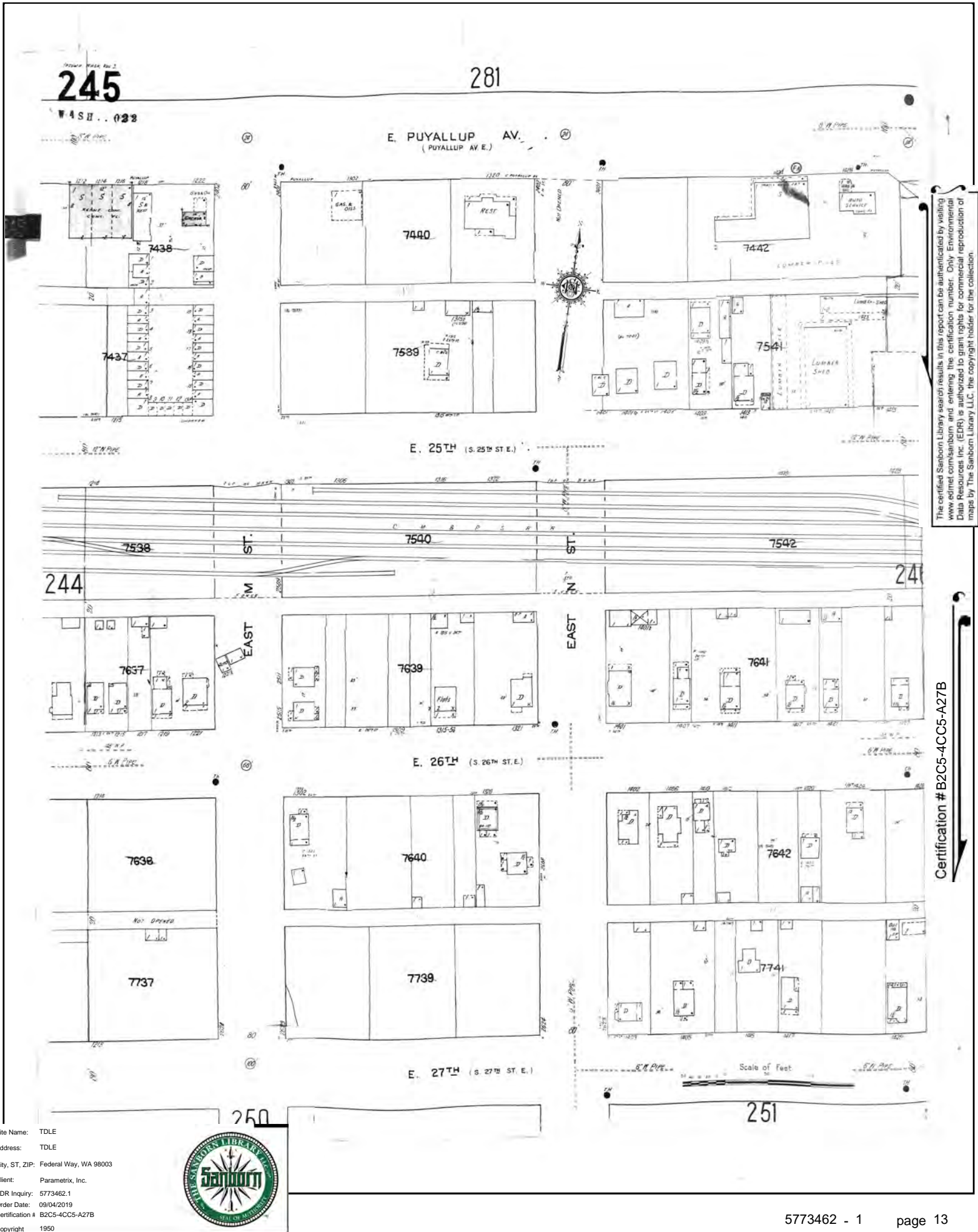




The certified Sanborn Library search results in this report can be authenticated by visiting www.edr.com/sanborn and entering the certification number. Only Environmental Data Resources Inc. (EDR) is authorized to grant rights for commercial reproduction of maps by The Sanborn Library LLC, the copyright holder for the collection.

Certification # B2C5-4CC5-A27B

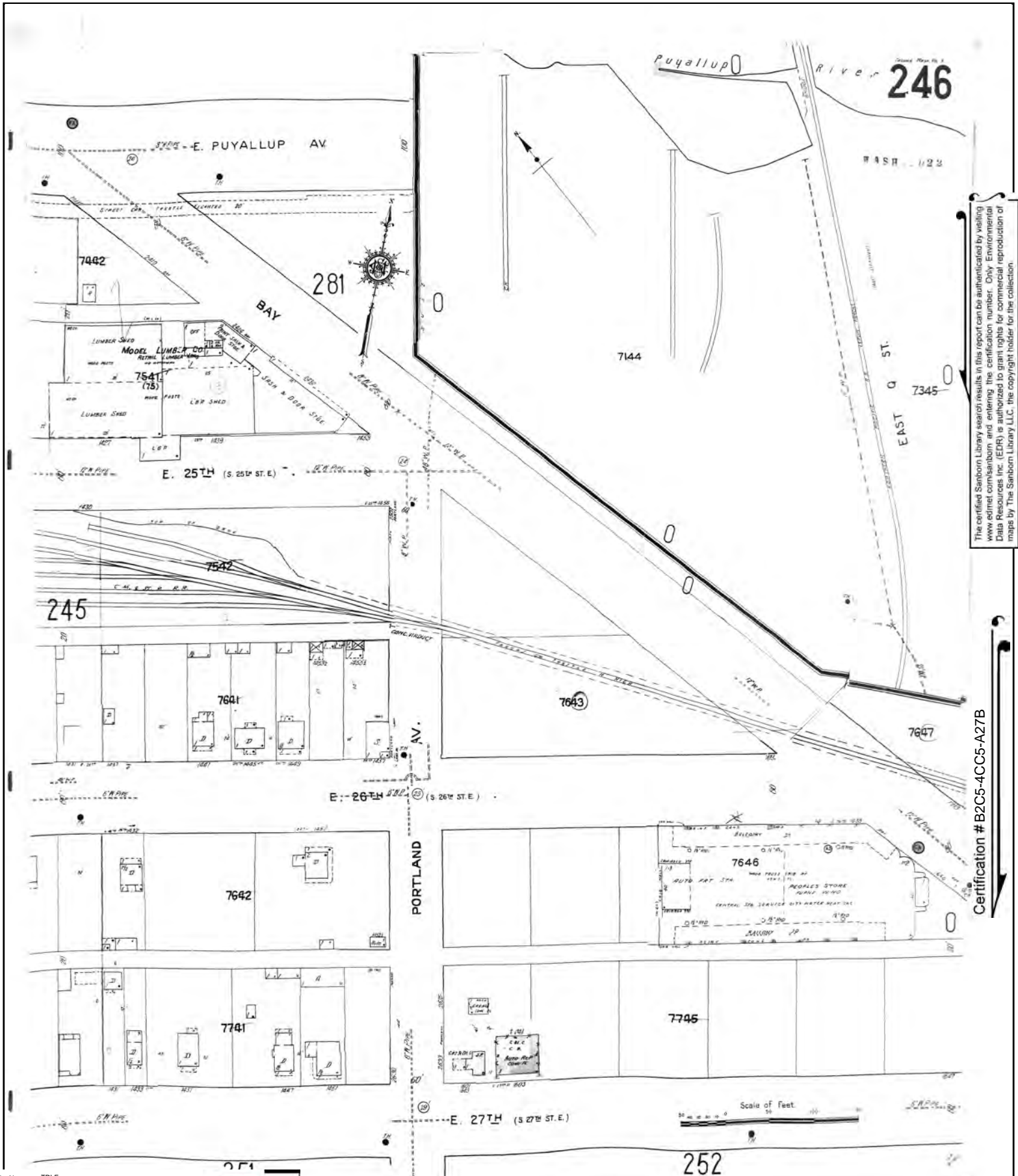




The certified Sanborn Library search results in this report can be authenticated by visiting www.edr.com/sanborn and entering the certification number. Only Environmental Data Resources Inc. (EDR) is authorized to grant rights for commercial reproduction of maps by The Sanborn Library LLC, the copyright holder for the collection.

Certification # B2C5-4CC5-A27B



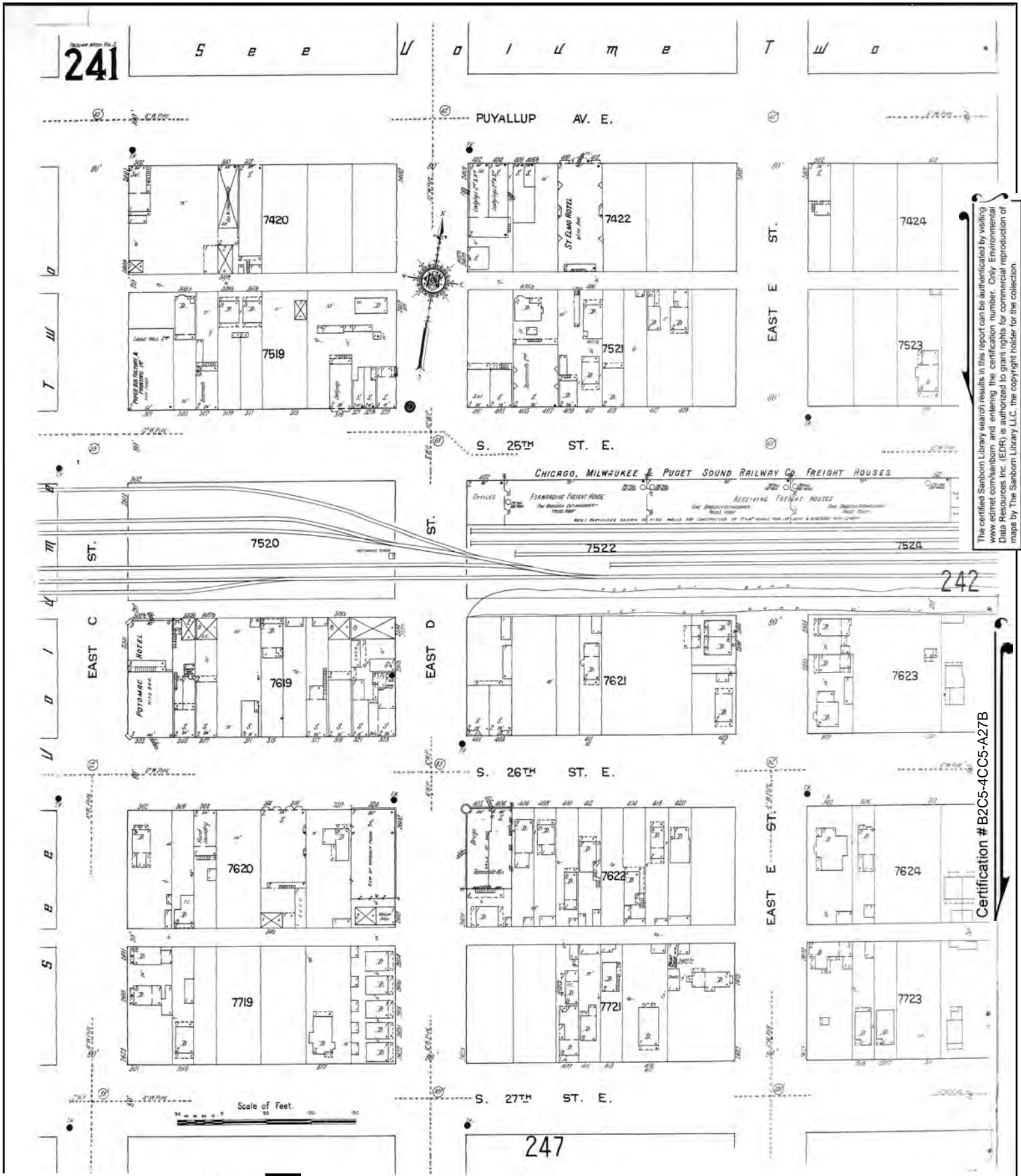


The certified Sanborn Library search results in this report can be authenticated by visiting www.edr.com/sanborn and entering the certification number. Only Environmental Data Resources Inc. (EDR) is authorized to grant rights for commercial reproduction of maps by The Sanborn Library LLC, the copyright holder for the collection.

Certification # B2C5-4CC5-A27B

Site Name: TDLE
 Address: TDLE
 City, ST, ZIP: Federal Way, WA 98003
 Client: Parametrix, Inc.
 EDR Inquiry: 5773462.1
 Order Date: 09/04/2019
 Certification # B2C5-4CC5-A27B
 Copyright 1950

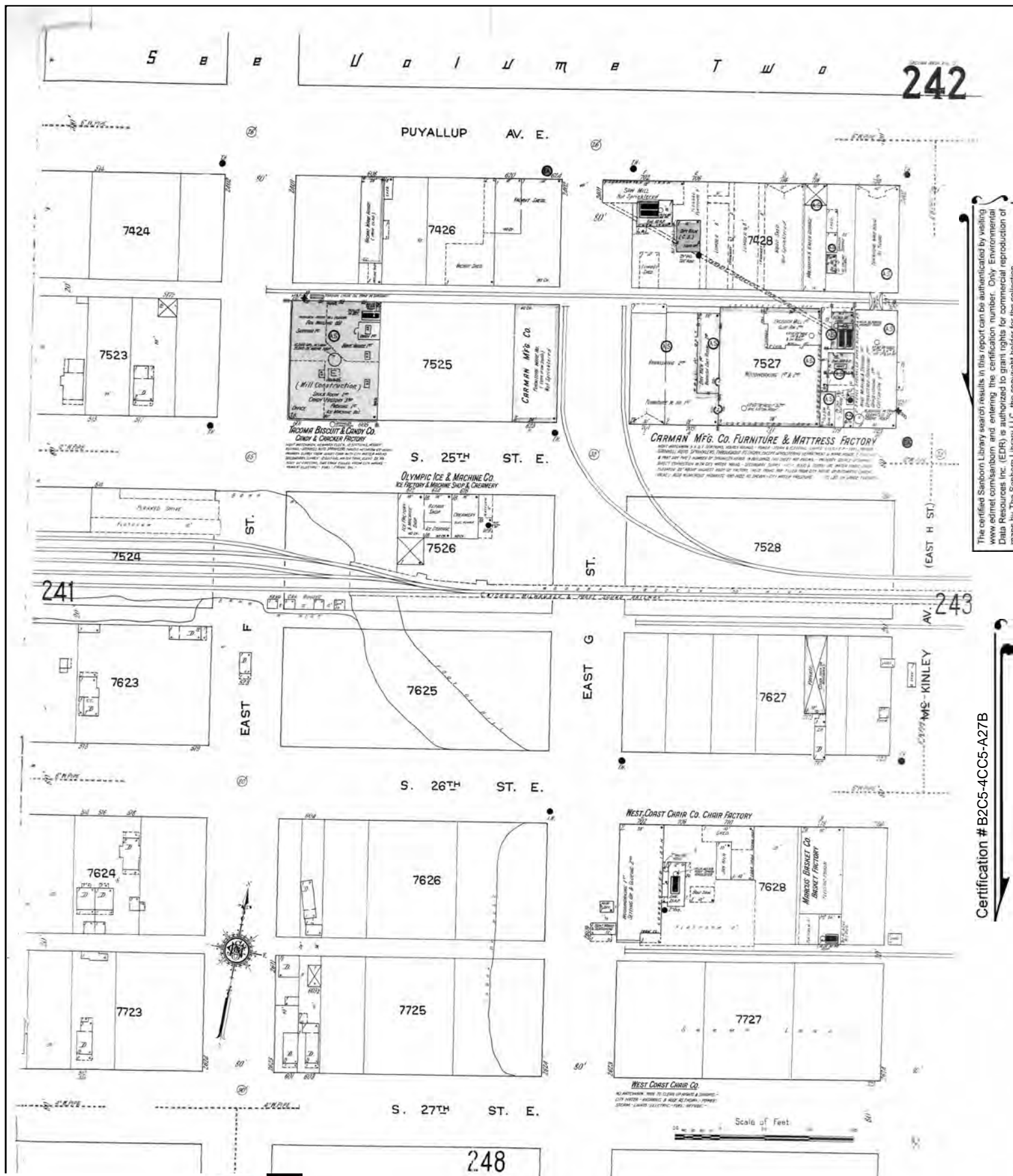




The certified Sanborn Library search results in this report can be authenticated by visiting www.edr.com/sanborn and entering the certification number. Only Environmental Data Resources Inc. (EDR) is authorized to grant rights for commercial reproduction of maps by The Sanborn Library LLC, the copyright holder for the collection.

Certification # B2C5-4CC5-A27B

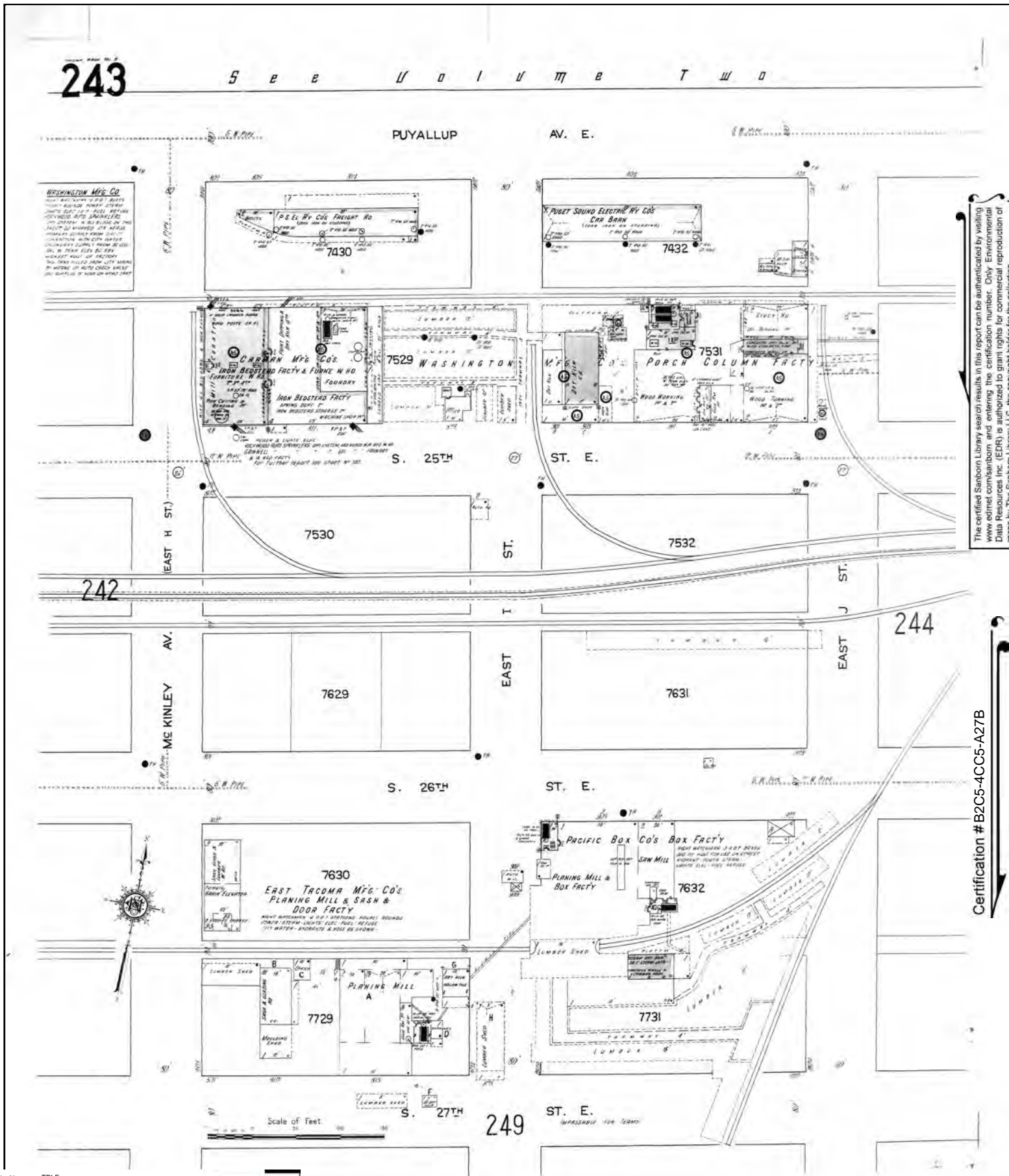




The certified Sanborn Library search results in this report can be authenticated by visiting www.edr.com/sanborn and entering the certification number. Only Environmental Data Resources Inc. (EDR) is authorized to grant rights for commercial reproduction of maps by The Sanborn Library LLC, the copyright holder for the collection.

Certification # B2C5-4CC5-A27B

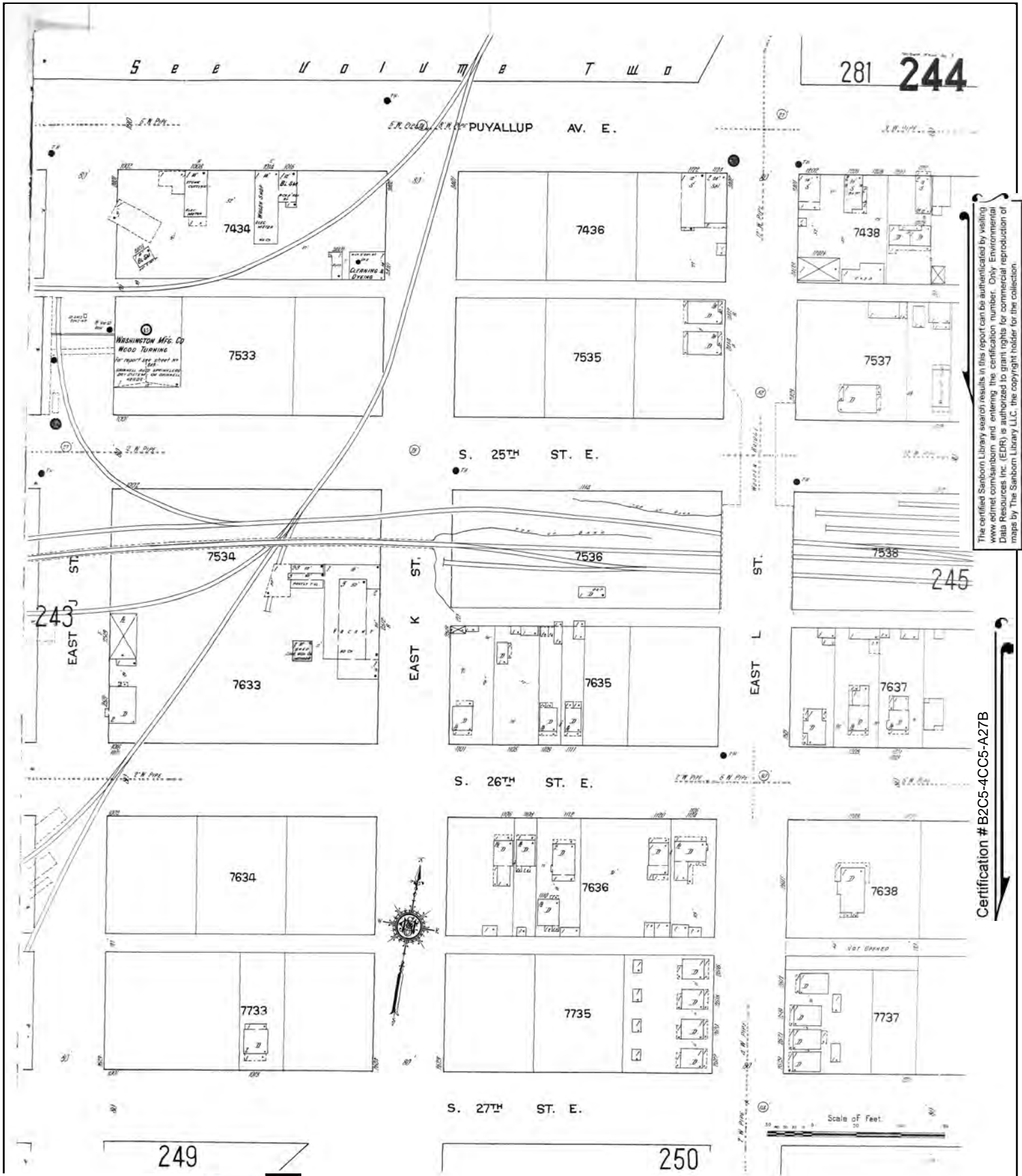




The certified Sanborn Library search results in this report can be authorized by visiting www.edr.com/sanborn and entering the certification number. Only Environmental Data Resources Inc. (EDR) is authorized to grant rights for commercial reproduction of maps by The Sanborn Library LLC, the copyright holder for the collection.

Certification # B2C5-4CC5-A27B






The certified Sanborn Library search results in this report can be authenticated by visiting www.edr.com/sanborn and entering the certification number. Only Environmental Data Resources Inc. (EDR) is authorized to grant rights for commercial reproduction of maps by The Sanborn Library LLC, the copyright holder for the collection.

Certification # B2C5-4CC5-A27B

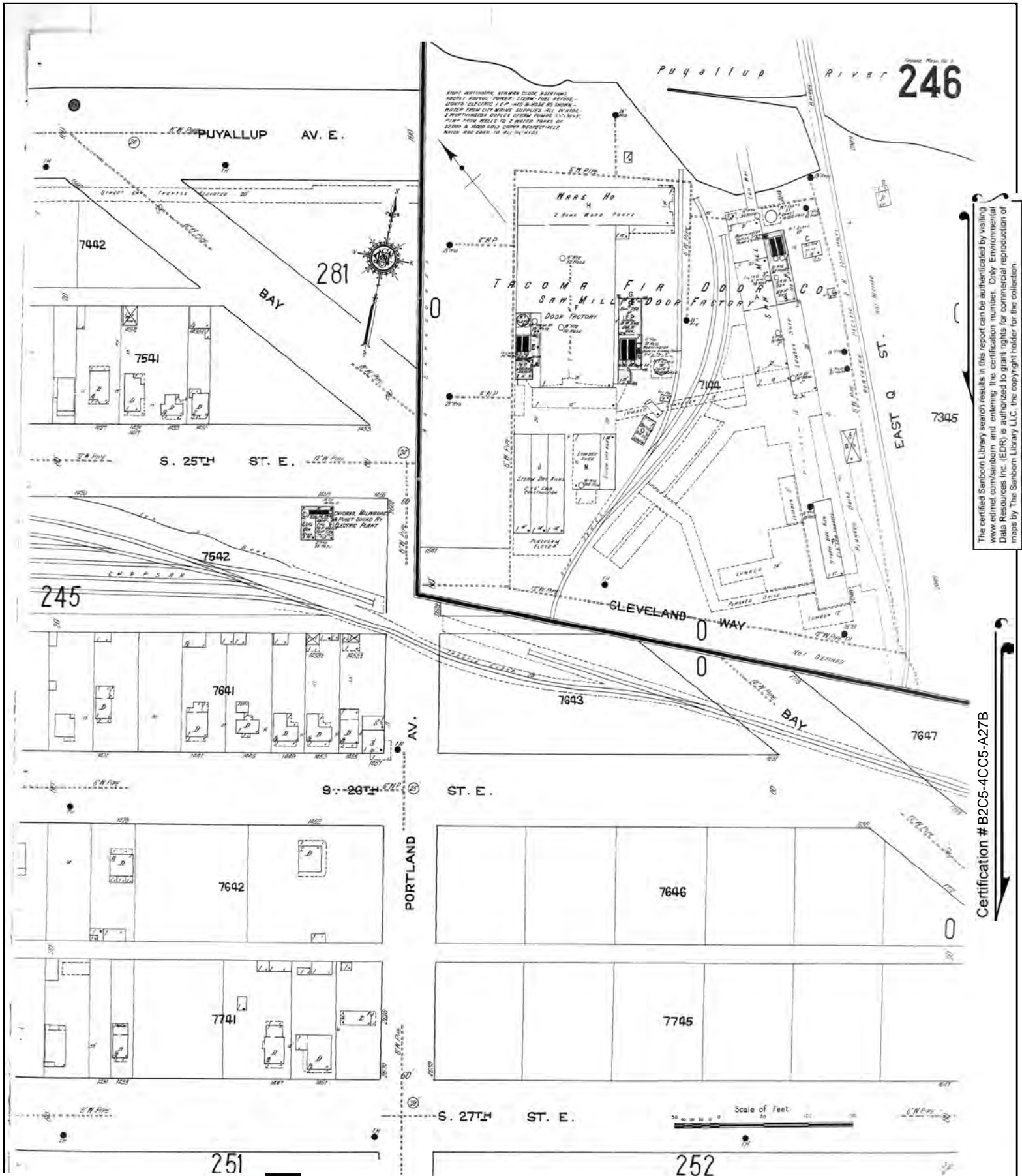




The certified Sanborn Library search results in this report can be authenticated by visiting www.edr.com/sanborn and entering the certification number. Only Environmental Data Resources Inc. (EDR) is authorized to grant rights for commercial reproduction of maps by The Sanborn Library LLC, the copyright holder for the collection.

Certification # B2C5-4CC5-A27B



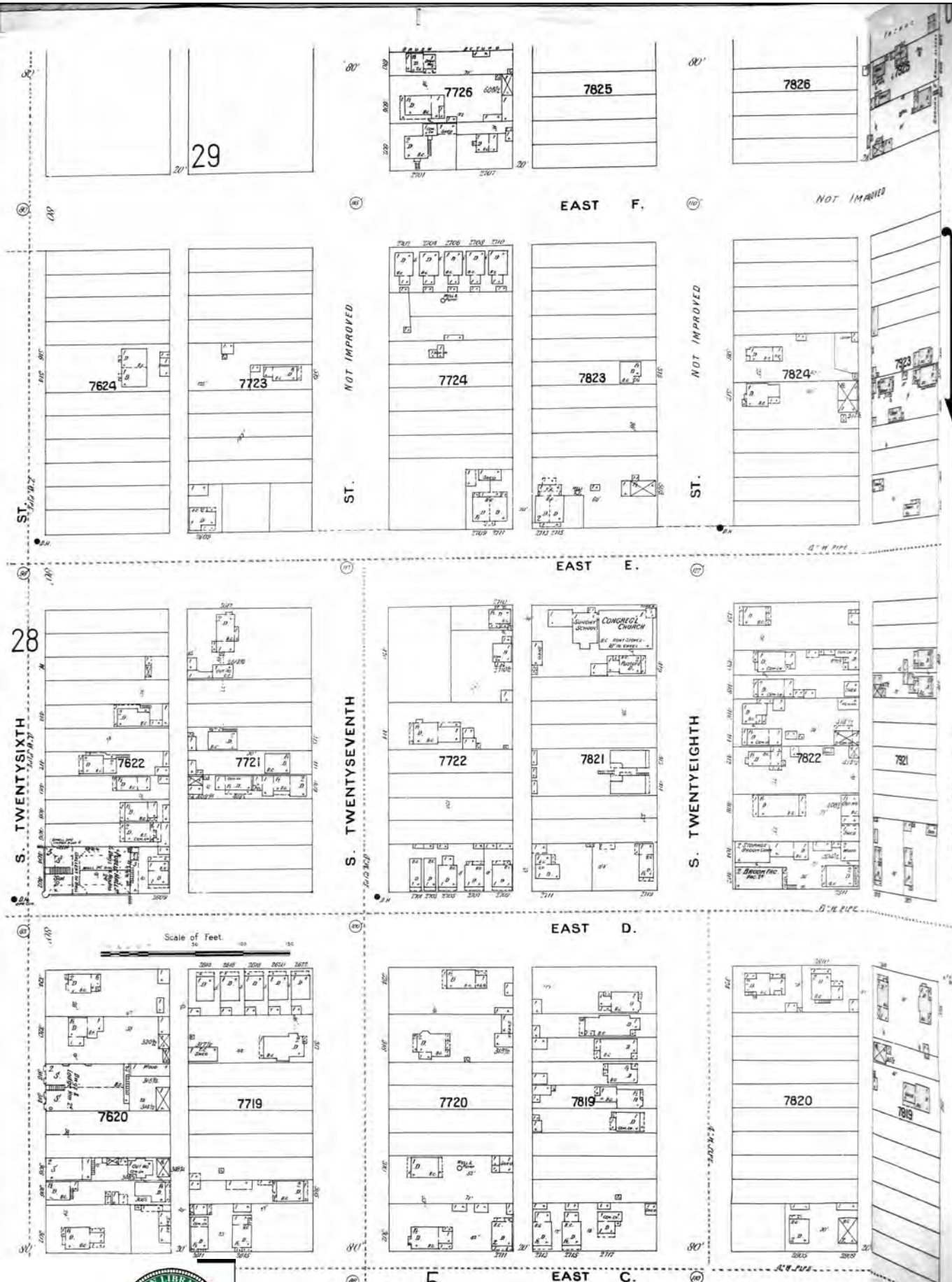


The certified Sanborn Library search results in this report can be authenticated by visiting www.edr.com/sanborn and entering the certification number. Only Environmental Data Resources Inc. (EDR) is authorized to grant rights for commercial reproduction of maps by The Sanborn Library LLC, the copyright holder for the collection.

Certification # B2C5-4CC5-A27B

Site Name: TDLE
 Address: TDLE
 City, ST, ZIP: Federal Way, WA 98003
 Client: Parametric, Inc.
 EDR Inquiry: 5773462.1
 Order Date: 09/04/2019
 Certification #: B2C5-4CC5-A27B
 Copyright: 1912

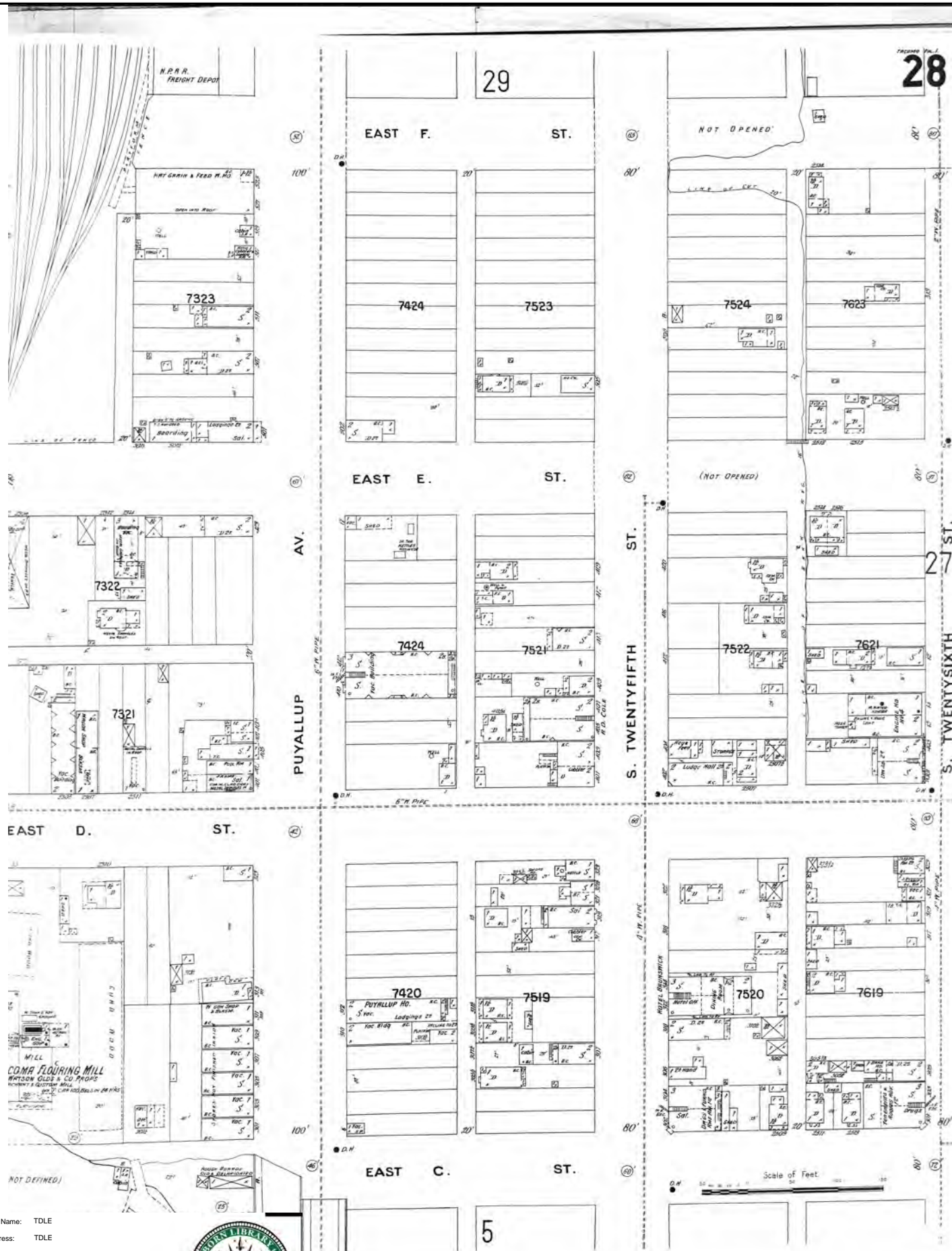




The certified Sanborn Library search results in this report can be authenticated by visiting www.edr.com/sanborn and entering the certification number. Only Environmental Data Resources Inc. (EDR) is authorized to grant rights for commercial reproduction of maps by The Sanborn Library LLC, the copyright holder for the collection.

Certification # B2C5-4CC5-A27B





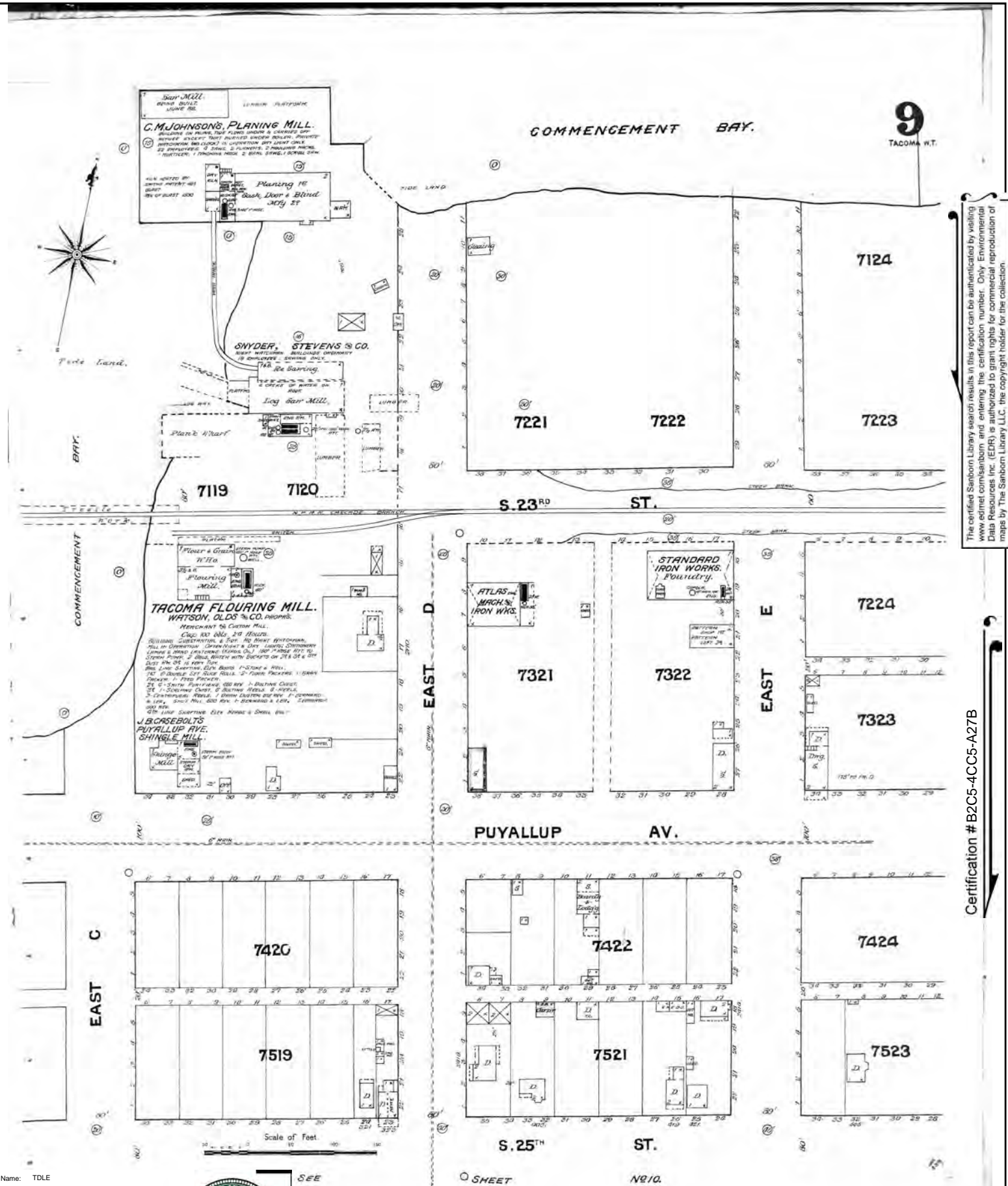
The certified Sanborn Library search results in this report can be authenticated by visiting www.edr.com/sanborn and entering the certification number. Only Environmental Data Resources Inc. (EDR) is authorized to grant rights for commercial reproduction of maps by The Sanborn Library LLC, the copyright holder for the collection.

Certification #B2C5-4CC5-A27B





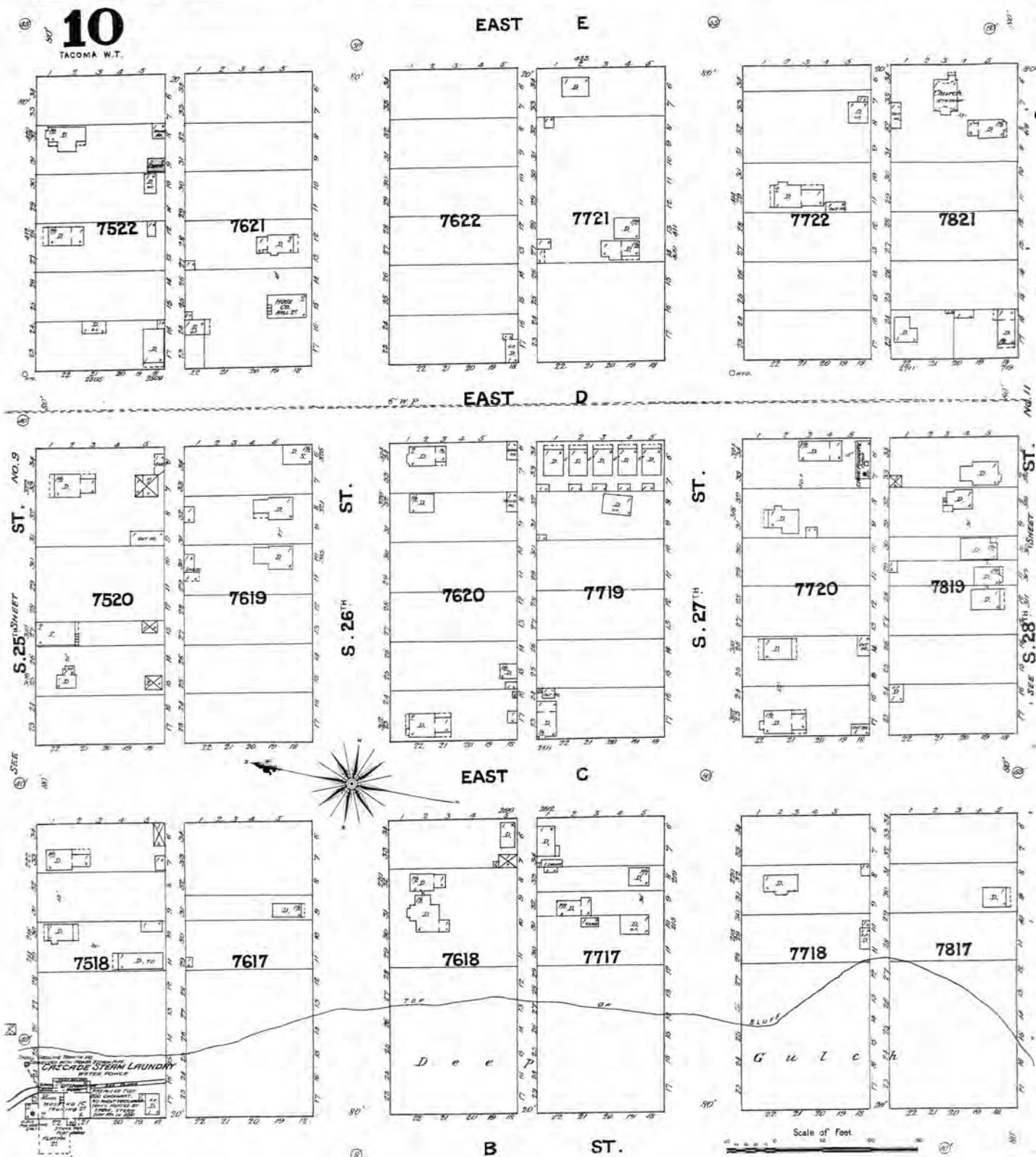




The certified Sanborn Library search results in this report can be authenticated by visiting www.edr.com/sanborn and entering the certification number. Only Environmental Data Resources Inc. (EDR) is authorized to grant rights for commercial reproduction of maps by The Sanborn Library LLC, the copyright holder for the collection.

Certification # B2C5-4CC5-A27B





The certified Sanborn Library search results in this report can be authenticated by visiting www.edr.com/sanborn and entering the certification number. Only Environmental Data Resources Inc. (EDR) is authorized to grant rights for commercial reproduction of maps by The Sanborn Library LLC, the copyright holder for the collection.

Certification # B2C5-4CC5-A27B



Appendix D

Historical Aerial Photos



Data Sources: EDR, King and Pierce County, Cities of Federal Way, Fife, Milton, Tacoma (2019).



DRAFT: For internal discussion only. Not reviewed or approved on behalf of any party.

FIGURE D-1
1941 Aerial Imagery
U-Haul (North Property)
704 and 716 Puyallup Avenue, Tacoma, WA
Tacoma Dome Link Extension



Data Sources: EDR, King and Pierce County, Cities of Federal Way, Fife, Milton, Tacoma (2019).



DRAFT: For internal discussion only. Not reviewed or approved on behalf of any party.

FIGURE D-2
1943-1944 Aerial Imagery
U-Haul (North Property)
704 and 716 Puyallup Avenue, Tacoma, WA
Tacoma Dome Link Extension



Data Sources: EDR, King and Pierce County, Cities of Federal Way, Fife, Milton, Tacoma (2019).



DRAFT: For internal discussion only. Not reviewed or approved on behalf of any party.

FIGURE D-3
1957 Aerial Imagery
U-Haul (North Property)
704 and 716 Puyallup Avenue, Tacoma, WA
Tacoma Dome Link Extension

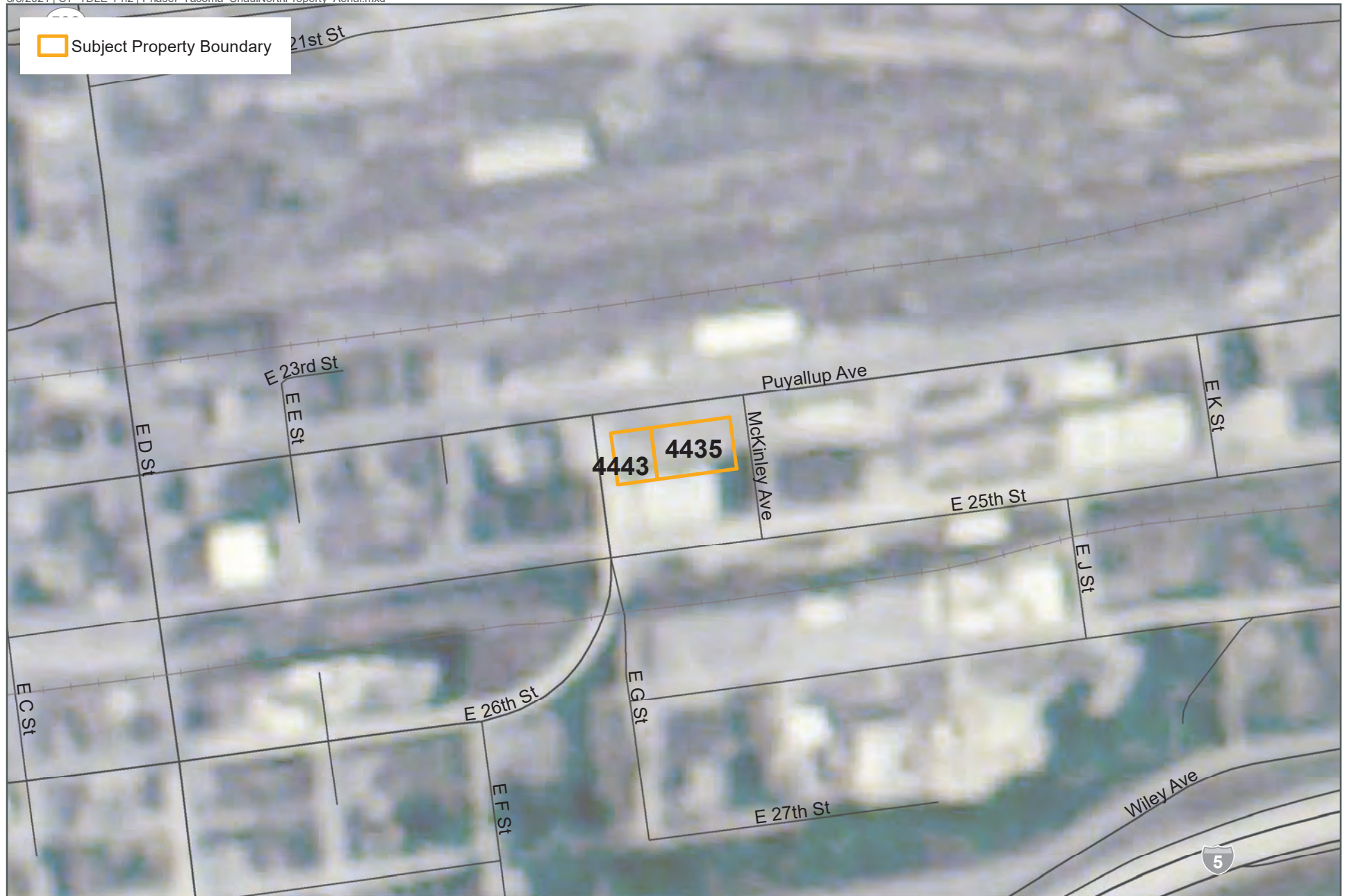


Data Sources: EDR, King and Pierce County, Cities of Federal Way, Fife, Milton, Tacoma (2019).



DRAFT: For internal discussion only. Not reviewed or approved on behalf of any party.

FIGURE D-4
1968 Aerial Imagery
U-Haul (North Property)
704 and 716 Puyallup Avenue, Tacoma, WA
Tacoma Dome Link Extension



Data Sources: EDR, King and Pierce County, Cities of Federal Way, Fife, Milton, Tacoma (2019).



DRAFT: For internal discussion only. Not reviewed or approved on behalf of any party.

FIGURE D-5
1972 Aerial Imagery
U-Haul (North Property)
704 and 716 Puyallup Avenue, Tacoma, WA
Tacoma Dome Link Extension



Data Sources: EDR, King and Pierce County, Cities of Federal Way, Fife, Milton, Tacoma (2019).



DRAFT: For internal discussion only. Not reviewed or approved on behalf of any party.


FIGURE D-6
1980 Aerial Imagery
U-Haul (North Property)
704 and 716 Puyallup Avenue, Tacoma, WA
Tacoma Dome Link Extension



Data Sources: EDR, King and Pierce County, Cities of Federal Way, Fife, Milton, Tacoma (2019).

FIGURE D-7
1990 Aerial Imagery
U-Haul (North Property)
704 and 716 Puyallup Avenue, Tacoma, WA
Tacoma Dome Link Extension



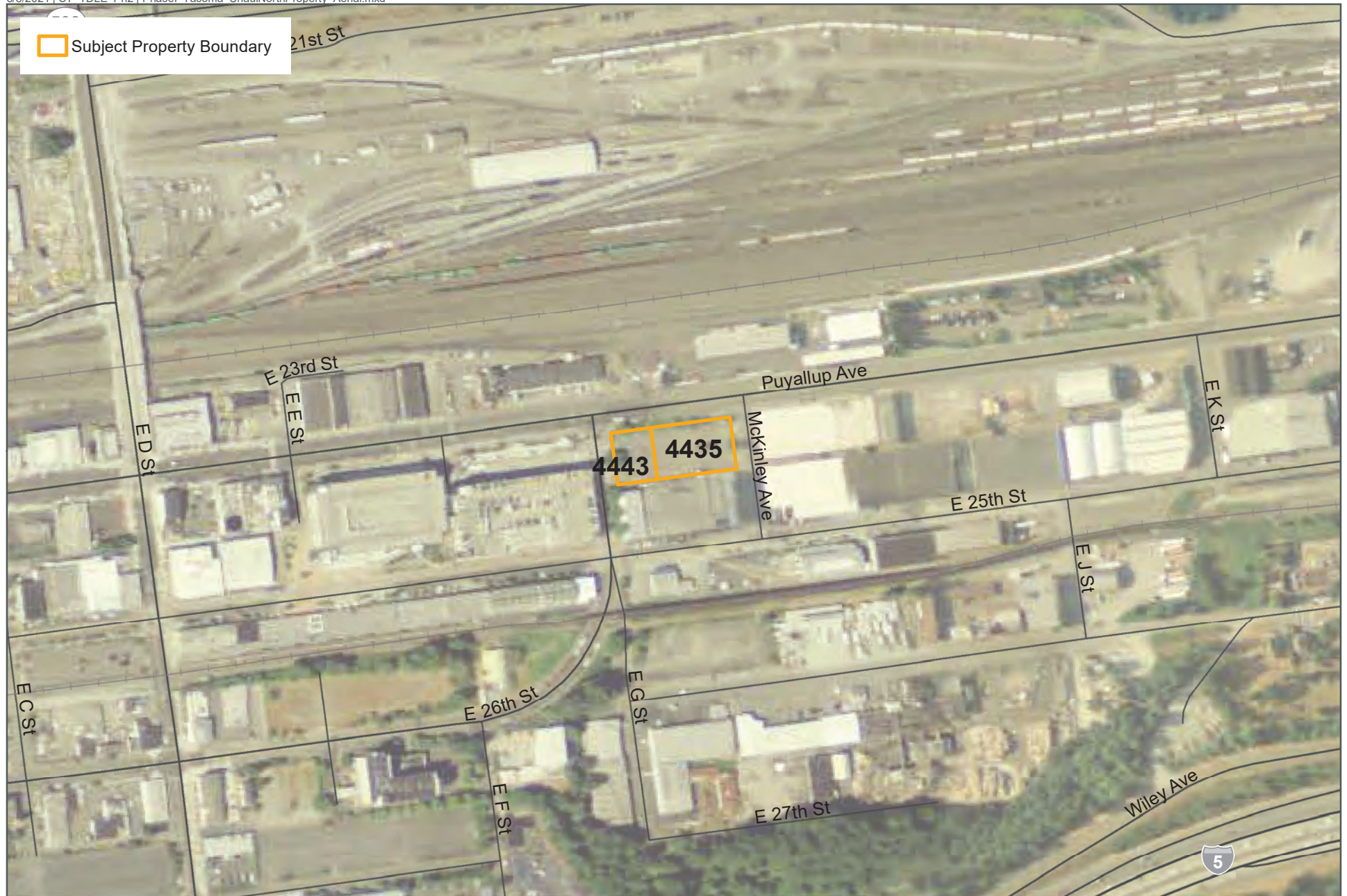


Data Sources: EDR, King and Pierce County, Cities of Federal Way, Fife, Milton, Tacoma (2019).



DRAFT: For internal discussion only. Not reviewed or approved on behalf of any party.

FIGURE D-8
2006 Aerial Imagery
U-Haul (North Property)
704 and 716 Puyallup Avenue, Tacoma, WA
Tacoma Dome Link Extension



Data Sources: EDR, King and Pierce County, Cities of Federal Way, Fife, Milton, Tacoma (2019).

FIGURE D-9

2009 Aerial Imagery

U-Haul (North Property)

704 and 716 Puyallup Avenue, Tacoma, WA

Tacoma Dome Link Extension



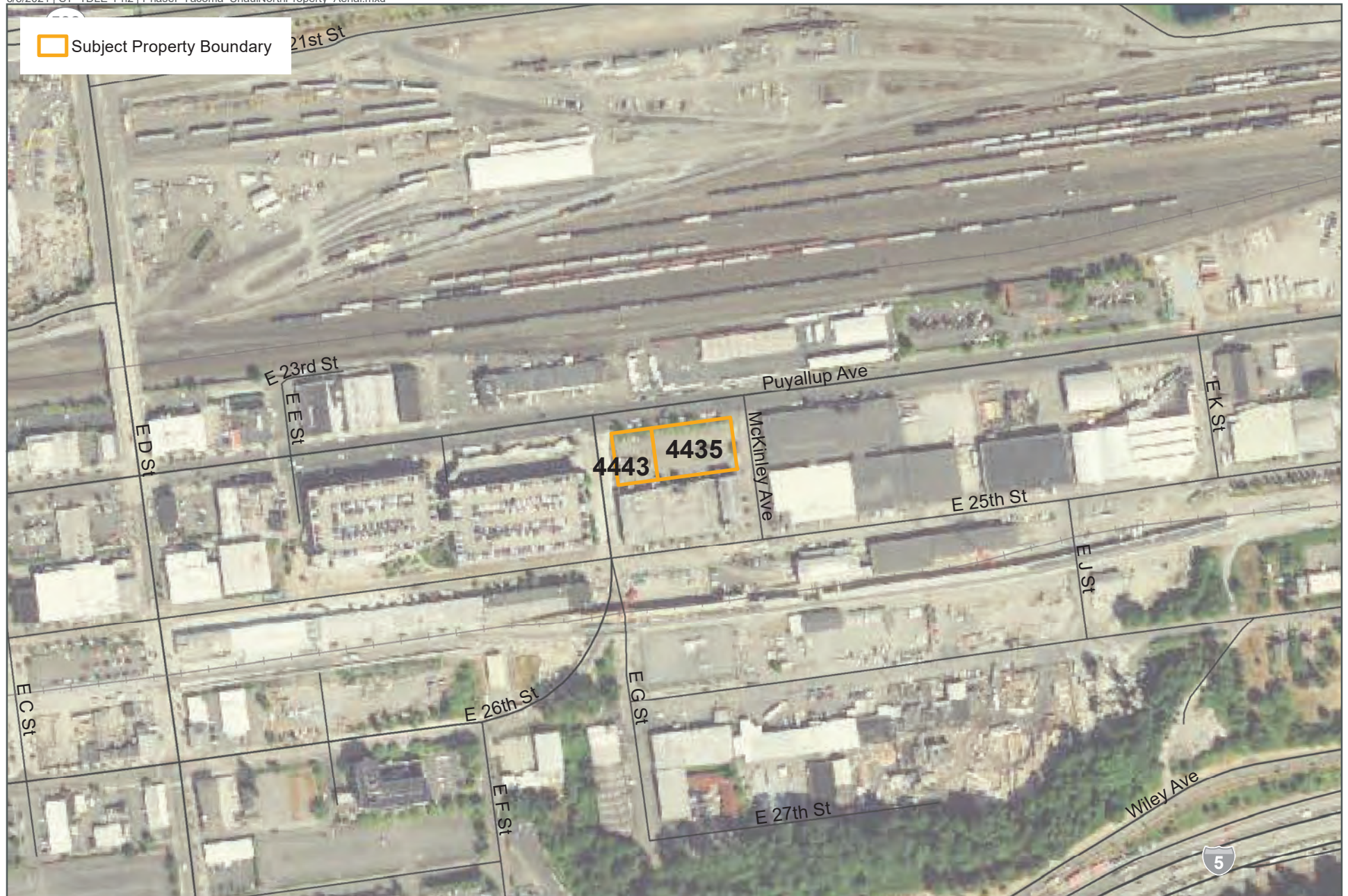


Data Sources: EDR, King and Pierce County, Cities of Federal Way, Fife, Milton, Tacoma (2019).



DRAFT: For internal discussion only. Not reviewed or approved on behalf of any party.

FIGURE D-10
2013 Aerial Imagery
U-Haul (North Property)
704 and 716 Puyallup Avenue, Tacoma, WA
Tacoma Dome Link Extension



Data Sources: EDR, King and Pierce County, Cities of Federal Way, Fife, Milton, Tacoma (2019).



DRAFT: For internal discussion only. Not reviewed or approved on behalf of any party.

FIGURE D-11
2017 Aerial Imagery
U-Haul (North Property)
704 and 716 Puyallup Avenue, Tacoma, WA
Tacoma Dome Link Extension

Appendix E

Site Photographs



Photo 1. Subject property TD 4435 and TD 4443, looking east. A borehole patch in the foreground.



Photo 2. Subject property, looking south. Non-hazardous waste drums in the background.



Photo 3. Subject Property, looking east. Monitoring well location on the southwest portion of the subject property.



Photo 4. Subject property, looking south. The espresso stand on the subject property.




Photo 5. Adjacent property south, looking northwest towards the subject property. Two monitoring wells on the northeast corner of the building.



Photo 6. Subject property and neighboring property north.



Photo 7. Adjacent property west.



Photo 8. Adjacent property east.

Appendix F

Supporting Documents

Pierce County Assessor-Treasurer
Property Summary

704 PUYALLUP AV

AMERCO REAL ESTATE COMPANY
2074280010

Tax Description

Section 09 Township 20 Range 03 Quarter 11 TACOMA LD COS 1ST L 1 THRU 4 B 7428 TOG/W VAC ALLEY ABUT
ORD 19338 DC00579170 6/12/18BB

Property Details

Parcel Number 2074280010
Site Address 704 PUYALLUP AV
Account Type Real Property
Category Land and Improvements
Use Code 6380-MINI WAREHOUSING

Taxpayer Details

Taxpayer Name AMERCO REAL ESTATE COMPANY
Mailing Address 2727 N CENTRAL AVE
PHOENIX, AZ
85004

Appraisal Details

Value Area P11
Appr Acct Type Industrial
Business Name UHAUL
Last Inspection 01/02/2020-Physical Inspection
Appraisal Area 8

Related Parcels

Group Account Number 1615
Located On n/a
Associated Parcels n/a

Value Year	2020	Assessed Total	249,100
Tax Year	2021	Assessed Land	242,200
		Assessed Improvements	6,900
Taxable Value	249,100		
Tax Code Area	005	Current Use Land	0
Tax Code Area Rate	0	Personal Property	0
Notice of Value Mailing Date	06/25/2020		

2020 Values for 2021 Tax

Assessed Value \$249,100

Tax Year	Minimum Due	Total Due
TOTAL	0.00	0.00

No exemptions

Land Economic Area	4081
RTSQQ	03-20-09-11
Value Area	PI1
Square Footage	13,000
Acres	0.298
Front Foot	0
Electric	Power Installed
Sewer	Sewer/Septic Installed
Water	Water Installed

Building 1 Details

General Characteristics

Property Type	Industrial
Condition	Average
Quality	Average
Neighborhood	801
Occupancy	Mini Storage
Square Feet	1
Net Square Feet	0
Attached Garage Square Feet	0
Detached Garage Square Feet	0
Carport Square Feet	0
Finished Attic Square Feet	0
Total Basement Square Feet	0
Finished Basement Square Feet	0
Basement Garage Door	0
Fireplaces	0

Built-As

DESCRIPTION	Addon Only Comm
YEAR BUILT	1965
ADJUSTED YEAR BUILT	1980
SQUARE FEET	1
STORIES	0
BEDROOMS	0
BATHROOMS	0
EXTERIOR	n/a
CLASS	Reinforced Concrete
ROOF	n/a
HVAC	None
UNITS	0

Improvement Details

Type	Description	Units
Add On	Asphalt (AV)	12,000

Sales History


SALE DATE	04/12/2018
ETN	4463908
PARCEL COUNT	3
GRANTOR	LANDMARK TACOMA I/LANDMARK TAC
GRANTEE	AMERCO REAL ESTATE COMPANY
SALE PRICE	3,000,000
DEED TYPE	Special Warranty Deed
SALES NOTES	

SALE DATE	10/04/2006
ETN	4141969
PARCEL COUNT	3
GRANTOR	HAN JOE RO LLC
GRANTEE	LANDMARK TACOMA I/LANDMARK TACOMA II LLC
SALE PRICE	3,040,000
DEED TYPE	Statutory Warranty Deed
SALES NOTES	

SALE DATE	12/01/1998
ETN	0987577
PARCEL COUNT	4
GRANTOR	SPI PROPERTIES LLC
GRANTEE	HAN JOE RO LLC
SALE PRICE	1,235,000
DEED TYPE	Statutory Warranty Deed
SALES NOTES	

SALE DATE	10/01/1998
ETN	0981633
PARCEL COUNT	4
GRANTOR	CARMAN MFG CO
GRANTEE	SPI PROP LLC
SALE PRICE	1,235,000
DEED TYPE	Statutory Warranty Deed
SALES NOTES	

Map



Photos

Sorry, no photo available for display

Sketches

Sorry, no sketches available for display

Pierce County Assessor-Treasurer
Property Summary

716 PUYALLUP AV

AMERCO REAL ESTATE COMPANY
2074280020

Tax Description

Section 09 Township 20 Range 03 Quarter 11 TACOMA LD COS 1ST L 5 THRU 12 B 7428 TOG/W VAC ALLEY ABUT
ORD 19338 EASE # 2390441 BURLINGTON NORTHERN DC00579170 6/12/18BB

Property Details

Parcel Number 2074280020
Site Address 716 PUYALLUP AV
Account Type Real Property
Category Land and Improvements
Use Code 6380-MINI WAREHOUSING

Taxpayer Details

Taxpayer Name AMERCO REAL ESTATE COMPANY
Mailing Address 2727 N CENTRAL AVE
PHOENIX, AZ
85004

Appraisal Details

Value Area P11
Appr Acct Type Industrial
Business Name UHAUL
Last Inspection 06/16/2020-New Construction
Appraisal Area 8

Related Parcels

Group Account Number 1615
Located On n/a
Associated Parcels n/a

Assessed Value

Value Year	2020	Assessed Total	552,000
Tax Year	2021	Assessed Land	484,500
Taxable Value	552,000	Assessed Improvements	67,500
Tax Code Area	005	Current Use Land	0
Tax Code Area Rate	0	Personal Property	0
Notice of Value Mailing Date	06/25/2020		

Assessment Details

2020 Values for 2021 Tax

Taxable Value \$552,000

Assessed Value \$552,000

Tax Amounts Due

Tax Year	Minimum Due	Total Due
TOTAL	0.00	0.00

Property Tax Exemptions

No exemptions

Land Details

Land Economic Area	4081
RTSQQ	03-20-09-11
Value Area	PI1
Square Footage	26,000
Acres	0.597
Front Foot	0
Electric	Power Installed
Sewer	Sewer/Septic Installed
Water	Water Installed

Building 1 Details

General Characteristics

Property Type	Industrial
Condition	Average
Quality	Excellent
Neighborhood	801
Occupancy	Mini Storage
Square Feet	280
Net Square Feet	0
Attached Garage Square Feet	0
Detached Garage Square Feet	0
Carport Square Feet	0
Finished Attic Square Feet	0
Total Basement Square Feet	0
Finished Basement Square Feet	0
Basement Garage Door	0
Fireplaces	0

Built-As

DESCRIPTION	Snack Bar
YEAR BUILT	2003
ADJUSTED YEAR BUILT	2003
SQUARE FEET	280
STORIES	0
BEDROOMS	0
BATHROOMS	0
EXTERIOR	n/a
CLASS	Wood Frame
ROOF	n/a
HVAC	Space Heater
UNITS	0

Improvement Details

Type	Description	Units
Add On	Asphalt (AV)	24,000

Sales History

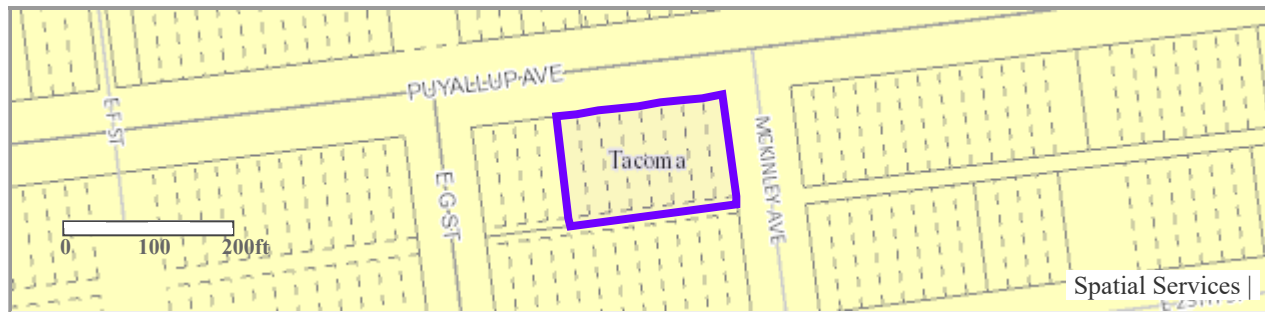
SALE DATE	04/12/2018
ETN	4463908
PARCEL COUNT	3
GRANTOR	LANDMARK TACOMA I/LANDMARK TAC
GRANTEE	AMERCO REAL ESTATE COMPANY
SALE PRICE	3,000,000
DEED TYPE	Special Warranty Deed
SALES NOTES	

SALE DATE	10/04/2006
ETN	4141969
PARCEL COUNT	3
GRANTOR	HAN JOE RO LLC
GRANTEE	LANDMARK TACOMA I/LANDMARK TACOMA II LLC
SALE PRICE	3,040,000
DEED TYPE	Statutory Warranty Deed
SALES NOTES	

SALE DATE	12/01/1998
ETN	0987577
PARCEL COUNT	4
GRANTOR	SPI PROPERTIES LLC
GRANTEE	HAN JOE RO LLC
SALE PRICE	1,235,000
DEED TYPE	Statutory Warranty Deed
SALES NOTES	

SALE DATE	10/01/1998
ETN	0981633
PARCEL COUNT	4
GRANTOR	CARMAN MFG CO
GRANTEE	SPI PROP LLC
SALE PRICE	1,235,000
DEED TYPE	Statutory Warranty Deed
SALES NOTES	

Map



Photos




2020_PRI_1-2-2020_0020001-1fbp20200102.jpg

Sketches

2074280020

Mind Mart Convenience Store
280



Sketched by Claire XH
03/28/2008
Sketch by Apex IV™

2008_IMP_1_3-28-2008_Page 1 - Apex 2074280020 Imp No - 1.JPG

ZONE M 1

PLAN FILE

C.O. DATE

[illegible]

[illegible]

DEMOLITION

BUILDING INSPECTION RECORD

ADDRESS		OWNER Carman Manufacturing		ZONE	
702 Puyallup Avenue		725 East 25th			
BUILDING PERMIT		PLUMBING PERMIT		INSPECTION	
DATE 4-21-69	NO. E 31864	DATE	NO.	BUILDING FINAL 9/24/69 Aut.	
NATURE OF WORK \$500				PLUMBING	
Demolish comm. bldg. III				ROUGH	
X FOUNDATION				FINAL	
CHIMNEYS				HEATING	
FRAMING				FINAL	
GARAGES				SEWER OR SEPTIC TANK	
XS-6-69 Demo. Art Fry to account of					
owner					
CONTRACTOR		CONTRACTOR			

3-10-61

SANITATION PERMIT

DATE

No.

HEATING PERMIT

SEWER OR SEPTIC TANK DIAGRAM

DATE

No.

DATE

No.

WATER - HTR.

RANGE

SPACE - HTR.

BASEMENT
FURNACE

COUNTER-FLOW
FURNACE

FLOOR-FURNACE

HORIZONTAL
FURNACE

WALL-FURNACE

BOILER

CONTRACTOR

CONTRACTOR

INSPECTION RECORD

ZONE

ADDRESS 720 Puyallup Avenue

PLAN FILE

C.O. DATE

PERMIT

NATURE OF PERMIT

INSPECTIONS

DATE

NO.

ROUGH
FORMS

FRAME

FINAL

1-10-52

5611

Bldg. billboard 25' \$100.

OK DAK

ADDRESS

PERMIT

DATE NO.

NATURE OF PERMIT

INSPECTIONS

ROUGH
FORMS

FRAME /

FINAL

DEMOLITION

BUILDING INSPECTION RECORD

ADDRESS 722 Puyallup Ave.	OWNER Carman Manufacturing	ZONE M 1
BUILDING PERMIT	PLUMBING PERMIT	INSPECTION 900
DATE 11-10-65 NOE 22327	DATE	BUILDING FINAL 8/2
NATURE OF WORK \$2150 Demolish warehouse V FOUNDATION		7/22/66 J.F. PLUMBING
CHIMNEYS	WATER-CLOSETS	ROUGH
FRAMING	BATH TUBS	FINAL
GARAGES	WASH BASINS	HEATING
	SINKS	FINAL
	WASH TRAYS	
	A.W. MACHINE	
	WATER-HTR.	
	FLOOR DRAINS	
	SUMPS	
	SHOWER BATHS	
	URINALS	
	DISHWASHER	
	DR. FOUNTAIN	
Tom Tonnesen Constr. 9021 Waller Rd.		SEWER OR SEPTIC TANK
CONTRACTOR	CONTRACTOR	

SANITATION PERMIT

DATE

No.

HEATING PERMIT

SEWER OR SEPTIC TANK DIAGRAM

DATE

No.

DATE

No.

WATER - HTR.

RANGE

SPACE - HTR.

BASEMENT
FURNACE

COUNTER-FLOW
FURNACE

FLOOR-FURNACE

HORIZONTAL
FURNACE

WALL-FURNACE

BOILER

CONTRACTOR

CONTRACTOR

BUILDING INSPECTION RECORD

Bldg. Address 716 E PUYALLUP AV	Owner: HAN JOE RO LLC	Perm. C.O.
ZONE:	Address: 725 E 25TH ST	Date Issued
ENERGY: TEC _____ WSEC _____	Phone: TACOMA 98421	ZONE:
BUILDING PERMIT	PLUMBING PERMIT	MECHANICAL PERMIT
Permit No./Date:	Permit No./Date:	Permit No./Date:
Val/Dscr. of Work:	WC _____ TUB _____ BASIN _____ SINK _____	For:
	AWM _____ WH _____ FLR DR _____ SHWR _____	
	URIN _____ ADW _____ BWV _____ PRV _____	Ht Pump _____ A/A Ht Exch _____ Ht Type _____
	OTHER	Contractor:
Contractor:	Contractor:	Phone:
Address:	Phone:	INSPECTIONS
Phone:	INSPECTIONS	Duct Work:
INSPECTIONS	Ground Work:	Rough:
Foundation:	Rough:	
Framing:		
ENERGY:		
FINAL:	FINAL:	FINAL:

Bldg. Address 716 E PUYALLUP AV

SUPPLEMENTAL INSP. RECORD

BUILDING:

SPRINKLER:

ENERGY:

PLUMBING:

MECHANICAL:

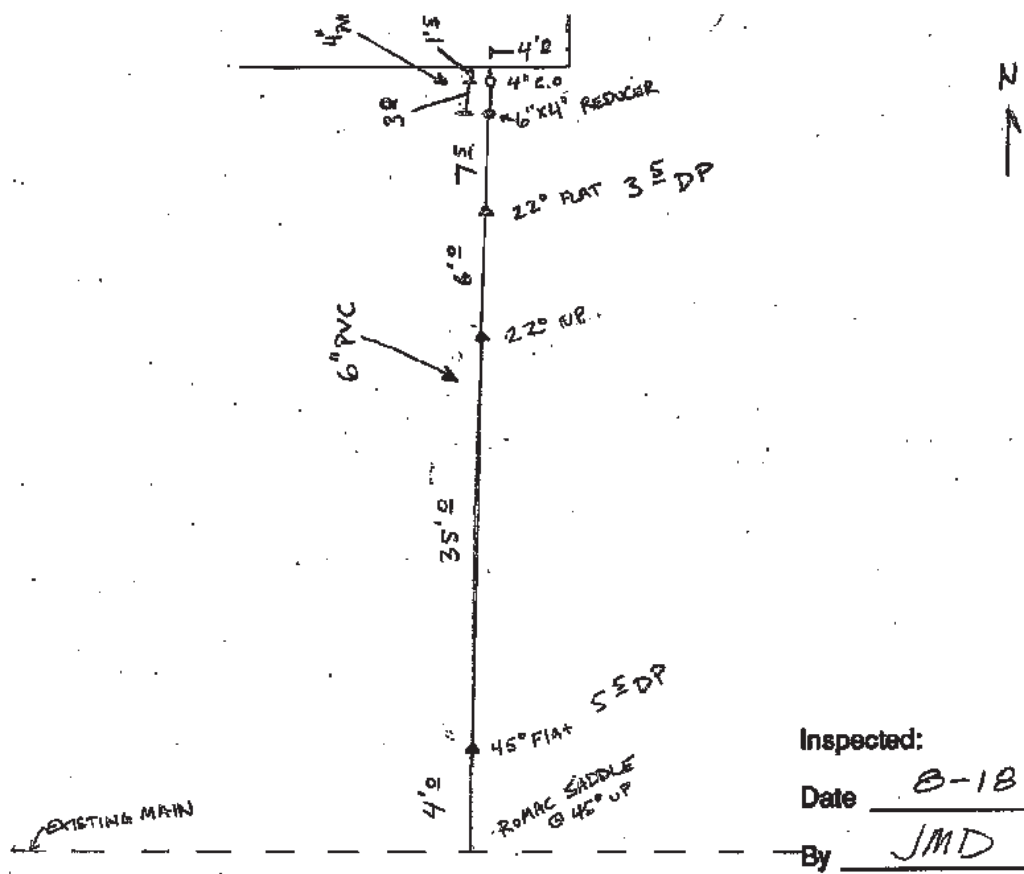
SANITATION PERMIT

SEWER OR SEPTIC TANK DIAGRAM

Date 8/15/03

Permit No. SWR2003-00639

Connect new drive-thru espresso stand to sanitary sewer - BLD2003-00141. ***INSPECTOR: DAVE @ 606-5466***



Inspected:
Date 8-18-03
By JMD

Contractor NORTHWEST CASCADE INC 848-2371

City of Tacoma Certificate of Occupancy

This is to certify that the CONSTRUCTION OF DRIVE-THRU ESPRESSO STAND

located at 716 PUYALLUP AVENUE - TACOMA, WASHINGTON

has been inspected for compliance with the requirements of the building code for the group and division of occupancy and the use for which the proposed occupancy is classified, the zoning code, and all other applicable regulations enforced by the City of Tacoma. Therefore, occupancy is hereby authorized.

This Certificate is to be posted on the premises.

Permit No. BLD2003-00141
Date AUGUST 26, 2003



By *Carole Anderson*
for Building Official

Certificate of Occupancy Sign Off Sheet

City of Tacoma ■ Department of Public Works ■ Building and Land Use Services Division

<input checked="" type="checkbox"/> Certificate of Occupancy <input type="checkbox"/> Temp. C.O. -time limit _____ <input type="checkbox"/> Certificate of Completion Description of Work _____	Address <u>716 PLYMOUTH AVE</u> Space Number or Tenant _____ Building Permit Number <u>BLD 2003-00141</u>
--	---

All categories that are marked under "Inspections Required" must be approved before calling for the "Final Building Inspection."

Inspections Required	Date	Approved By	Phone No.
<input checked="" type="checkbox"/> Fire/Sprinkler/Alarm	<u>8-25-03</u>	<u>TC</u>	591-5503
<input type="checkbox"/> Land Use/Landscaping			591-5001
<input checked="" type="checkbox"/> Plumbing	<u>8-25-03</u>	<u>MD</u>	573-2587
<input checked="" type="checkbox"/> Mechanical/HVAC	<u>8-25-03</u>	<u>MD</u>	573-2587
<input checked="" type="checkbox"/> Electrical	<u>8-25-03</u>	<u>MD</u>	502-8277
<input checked="" type="checkbox"/> Construction Div.	<u>8-25-03</u>	<u>TAD</u>	591-5760
<input checked="" type="checkbox"/> Water Quality	<u>8-21-03</u>	<u>DC</u>	502-8215
<input type="checkbox"/> Boiler			596-3902
<input type="checkbox"/> Sign (if lighted, electrical approval also required)			591-5482
<input type="checkbox"/> Energy Conservation/Lighting			502-8655
<input type="checkbox"/> Solid Waste Utility			591-5543
<input type="checkbox"/> Rental Registration			591-5005
<input type="checkbox"/> Wastewater Mgmt/ Source Control			502-2162
<input type="checkbox"/> "Letter of Completion" from the Special Inspection Agency			
<input type="checkbox"/> "Letter of Completion" from the Engineer <input type="checkbox"/> Architect <input type="checkbox"/>			
<input type="checkbox"/> Receipt for Temporary Certificate of Occupancy (non refundable fee)			
<input type="checkbox"/> Bonding required for unfinished work. _____			
<input type="checkbox"/> Other _____			

CO PER
 8-26-03

When the inspections required above are approved, call for the final building inspection at 573-2587.

Final Building Inspection Peter E Rambow Date 8-26-03

Corrections or Conditions of Occupancy _____

Richards Studio 695-2

...



Item Description

Title

Richards Studio 695-2

Description

ca. 1933. Uniformed service station attendants, in spotless white, standing outside of the Standard Station at 624 Puyallup Avenue. One of the men shakes hands with a man in a suit, center. Standard Grocery Co. at 614 Puyallup Ave. in the background. For Standard Stations Inc. (filed with Argentum)

Subjects

Automobile service stations--Tacoma--1930-1940; Standard Grocery Co. (Tacoma); Gasoline pumps--Tacoma;

Image Date

1933

Decade

1930s (/digital/collection/p17061coll21/search/searchterm/1930s/field/decade/mode/exact/conn/and)

Can you help?

If you have information about this image, contact the Northwest Room staff at nwr@tacomalibrary.org. Please remember to reference the image number. Thank you!

Image type

Jpeg Image (/digital/collection/p17061coll21/search/searchterm/Jpeg%20Image/field/image/mode/exact/conn/and)

Negative Type

Nitrate film (/digital/collection/p17061coll21/search/searchterm/Nitrate%20film/field/negati/mode/exact/conn/and)

Negative format

8x10"

Local identifier

16\1105.jpg

Collection

Richards Studio (/digital/collection/p17061coll21/search/searchterm/Richards%20Studio/field/source/mode/exact/conn/and)

Series

Richards Studio 695

(/digital/collection/p17061coll21/search/searchterm/Richards%20Studio%20695/field/series/mode/exact/conn/and)

Address

624 PUYALLUP AVE, TACOMA

(/digital/collection/p17061coll21/search/searchterm/624%20PUYALLUP%20AVE%2C%20TACOMA/field/places/mode/exact/conn/and)

More Information[About the Image Archive](/cdm/about/collection/p17061coll21)**Image Filename**

1105.jpg

Rights

Tacoma Public Library supports free public access to all of its resources. High-resolution copies of images in the Image Archive may be downloaded for personal or research use at no charge. It is the responsibility of the user, however, to address issues or concerns related to copyright. Images used for publication or display shall credit Tacoma Public Library as follows: Tacoma Public Library, (image number)

Cleanup Site Details

Cleanup Site ID: 14432

Cleanup Site ID: 14432 **Facility/Site ID:** 78349 **UST ID:** N/A [Site Page](#) [Site Documents](#) [View Map](#)
Cleanup Site Name: Former Texaco Service Station [Glossary](#)
Alternate Names: Former Texaco Service Station

LOCATION

Address: 704 PUYALLUP AVE **City:** TACOMA **Zip Code:** 98421 **County:** Pierce
Latitude: 47.24085 **Longitude:** -122.42452 **WRIA:** 10 **Legislative District:** 27 **Congressional District:** 9 **TRS:** 20N 3E 37

DETAIL

Status: Cleanup Started **NFA Received?** No **Is PSI site?** Yes
Statute: MTCA **NFA Date:** N/A **Current VCP?** Yes **Past VCP?** Yes
Site Rank: N/A **NFA Reason:** N/A **Brownfield?** No
Site Manager: Cook, Jason **Responsible Unit:** Headquarters **Active Institutional Control?** No

CLEANUP UNITS

Cleanup Unit Name	Unit Type	Unit Status	Resp Unit	Unit Manager	Current Process
Former Texaco Service Station	Upland	Cleanup Started	HQ	Cook, Jason	Standard Voluntary Cleanup

ACTIVE INSTITUTIONAL CONTROLS

Instrument Type	Restriction Media	Restrictions/Requirements	Date	Recording Number	Recording County	Tax Parcel
-----------------	-------------------	---------------------------	------	------------------	------------------	------------

There are no current Institutional Controls in effect for this site.

AFFECTED MEDIA & CONTAMINANTS

MEDIA						
Contaminant	Soil	Groundwater	Surface Water	Sediment	Air	Bedrock
Arsenic	B					
Lead	B	C				
Metals - Other	B	C				
Petroleum-Gasoline	C	C				

Key:
B - Below Cleanup Level C - Confirmed Above Cleanup Level RA - Remediated-Above
S - Suspected R - Remediated RB - Remediated-Below

SITE ACTIVITIES

Activity	Status	Start Date	End Date/ Completion Date
Site Discovery/Release Report Received	Completed		1/10/2018
VCP Receipt of Plan or Report	Completed		1/10/2018
VCP Opinion on Remedial Investigation	Completed	1/10/2018	2/23/2018



STATE OF WASHINGTON
DEPARTMENT OF ECOLOGY

PO Box 47600 • Olympia, WA 98504-7600 • 360-407-6000
711 for Washington Relay Service • Persons with a speech disability can call 877-833-6341

February 23, 2018

Joe Carmen
c/o Spencer & Associates
1326 Tacoma Avenue South
Tacoma, WA 98402

Re: Further Action at the following Site:

- **Site Name:** Former Texaco Service Station
- **Site Address:** 704 Puyallup Avenue, Tacoma, WA
- **Facility/Site No.:** 78349
- **Cleanup Site ID No.:** 14432
- **VCP Project No.:** SW1633

Dear Mr. Carmen:

The Washington State Department of Ecology (Ecology) received your request for an opinion on your independent cleanup of the Former Texaco Service Station facility (Site).

This letter provides our opinion. We are providing this opinion under the authority of the Model Toxics Control Act (MTCA), Chapter 70.105D RCW.

Issue Presented and Opinion

Ecology has determined that further remedial action is necessary to clean up contamination at the Site.

This opinion is based on an analysis of whether the remedial action meets the substantive requirements of MTCA, Chapter 70.105D RCW, and its implementing regulations, Chapter 173-340 WAC (collectively "substantive requirements of MTCA"). The analysis is provided below.

Description of the Site

This opinion applies only to the Site described below. The Site is defined by the nature and extent of contamination associated with the following release(s):

- Total Petroleum Hydrocarbons-Diesel Range (TPH-Dx), Total Petroleum Hydrocarbons Heavy Oil-Range (TPH-HO), Total Petroleum Hydrocarbons-Gasoline Range (TPH-Gx), Total Arsenic, Chromium, & Lead into Groundwater.
- TPH-Gx, Total Chromium, Ethylbenzene, & Xylenes into Soil.

Enclosure A includes a detailed description and diagram of the Site, as currently known to Ecology.

Please note a parcel of real property can be affected by multiple sites. At this time, we have no information that the parcel(s) associated with this Site are affected by other sites.

Basis for the Opinion

This opinion is based on the information contained in the following documents:

Creative Environmental Technologies, Inc. (CETI), *Underground Storage Tanks Site Assessment/Site Characterization Spring Air Northwest*, August 24, 1998.

Sound Earth Strategies (SES), *Spring Air Investigation and Cleanup Report Summary*, April 19, 2001.

Environmental Management Services, LLC (EMS), *Subsurface Investigation 725 E. 25th Street, Tacoma, Washington*. October 8, 2006.

ECI Environmental Consulting (ECI), *Remedial Investigation Report – Former Texaco Service Station – 704 Puyallup Avenue, Tacoma Washington*. December 28, 2017.

Those documents are kept in the Central Files of the Southwest Regional Office of Ecology (SWRO) for review by appointment only. You can make an appointment by calling the SWRO resource contact at (360) 407-6365.

This opinion is void if any of the information contained in those documents is materially false or misleading.

Analysis of the Cleanup

Ecology has concluded that **further remedial action** is necessary to clean up contamination at the Site. That conclusion is based on the following analysis:

1. Characterization of the Site.

Ecology has determined your characterization of the Site is not sufficient to establish cleanup standards and select a cleanup action. The Site is described above and in detail in Enclosure A.

In 1998, Creative Environmental Technologies, Inc. (CETI) conducted a Phase One Environmental Site Assessment (PHI), identifying several recognized environmental conditions (RECs) per ASTM 1527E in connection with the former use of the Site as a gasoline & service station (EMS, October 2006). The RECs identified warranted further subsurface investigation.

The following characterization activities have commenced on the Site to date. A detailed description of the below-listed characterization activities is included in Enclosure A.

Characterization Activities:

In summary, EMS/ECI have determined soils in the western portion of the Site are impacted with TPH-Gx above the respective MTCA Cleanup Levels (CULs).

Figure 2 illustrates the estimated extent of petroleum-contaminated soil (PCS) in the west-central portion of the property parcel. A detailed rendition of the following characterization activities is presented in Enclosure A.

The following characterization activities have commenced on Site to date:

- In July 1998, Apollo Geophysics conducted a geophysical survey of the Site parcel, which identified three underground storage tanks (USTs) associated with the former gasoline & service station.
- In 1998, Environmental Tank Services (ETS) removed the three above-referenced USTs.
- In 2006 EMS advanced four soil borings, and sampled soil & groundwater.
- In 2017, ECI completed an additional eight soil borings, four of which were developed as monitoring wells (MWs).

Exposure Pathways:

Soil-Direct Contact:

This pathway is *complete*. EMS/ECI have identified residual petroleum-contaminated soil PCS (containing ethylbenzene & total-xylenes) and potentially chromium (*see comment no. 4 below*) above 15-feet below ground surface (bgs). As such, this pathway remains complete.

Soil-Leaching:

This pathway remains *complete*. Arsenic & chromium, and potentially lead are likely leaching out of the soil due to the on-Site reducing conditions, enhanced naturally and by the degradation of TPH in the subsurface. TPH degradation depletes oxygen, reduces the oxidation-reduction potential (ORP), increases the pH, thereby promoting reducing conditions, inclusive of arsenic and metals mobilization (Enclosure A).

Soil-Vapor:

This pathway is *incomplete*. No volatile constituents were detected in soil or groundwater at the Site, likely due to the age of the release (1930s to 1950s). In addition, the Site is capped with asphalt and is unimproved.

Groundwater:

This pathway is currently *complete*. As indicated above and in detail in Enclosure A, TPH-Gx, -Dx, -HO, total arsenic, chromium, & lead are present in groundwater at concentrations above their respective MTCA CULs.

Surface Water:

This pathway is *incomplete*. No surface water features are located within the immediate vicinity of the Site.

Ecological:

This pathway is *incomplete*. ECI completed a terrestrial ecological evaluation. The Site qualifies for an exclusion (ECI, Nov. 2017).

Based on a review of the above-listed reports and investigations, Ecology has the following comments:

1. Ecology concurs with the data gaps and further recommendations outlined in Section 5.0 of the November 15, 2017 ECI *Remedial Investigation Report*, which includes the following:
 - Further characterization of impacted soil and groundwater to the west of the property into the G Street ROW into the sidewalk.
 - Further definition of impacted soil and groundwater between B-4 and GSMW-1 (Figure 2).

- Sampling groundwater quarterly to determine contamination concentration trends seasonally over time.

Ecology has the following additional recommendations to further achieve cleanup standards in accordance with MTCA, which are outlined below.

2. Additional soil and groundwater sampling to the east between the presumed eastern extent of PCS depicted in Figure 2, and MW-3, B-3, B-6, & B-8.
3. To further define the extent of contamination, it may be necessary to extend further westward onto the G Street, beyond the sidewalk. Depending on the analytical results from soil and groundwater samples collected west of the depicted extent of contamination (Figure 2), it would be prudent for ECI to alert the City of Tacoma in the event contamination is found in the right-of-way (ROW) to protect future and potential utility or excavation workers.
4. When sampling soil and groundwater, please speciate chromium samples to determine the precise concentrations of trivalent and hexavalent chromium. Total chromium exhibited the highest detection at B-3 (Figure 3), as such chromium should be sampled and speciated in both soil & groundwater from this location.
5. Once ECI has completed complete characterization activities, please depict the extent of soil and groundwater concentrations for each contaminants of concern (CoC) in an aerial diagram. Also, provide a cross-section through the delineated plume to demonstrate the vertical extent of impacts. In addition, place the approximate location of all sampling locations, the former Site improvements, including USTs, service station footprint, pump-islands, etc.
6. Measure standard groundwater parameters (dissolved oxygen, ORP, pH, etc.), to determine the geochemical subsurface conditions on-Site, as some metals are mobilized under certain potentially-reducing conditions. Once a discernable trend in groundwater parameters is tabulated, please provide Ecology with data-based assessment of subsurface conditions and how it may affect metals mobilization.
7. The Site is within the Tacoma Smelter Plume. According to the Everett and Tacoma Smelter Plume Interactive Map¹, the Site is located in an area where soil arsenic concentrations are below 20 mg/Kg, which is in compliance with the respective MTCA Method A CUL.

¹ <https://fortress.wa.gov/ecy/smeltersearch/>

8. Prior to issuance of a No Further Action (NFA) determination, please be aware that all on-Site MWs must be properly decommissioned², as MWs serve a potential conduit to the subsurface, posing a potential risk to human health and the environment.
9. In accordance with WAC 173-340-840(5) and Ecology Toxics Cleanup Program Policy 840 (Data Submittal Requirements), data generated for Independent Remedial Actions shall be submitted **simultaneously** in both a written and electronic format. For additional information regarding electronic format requirements, see the website <http://www.ecy.wa.gov/eim>. Be advised that according to the policy, any reports containing sampling data that are submitted for Ecology review are considered incomplete until the electronic data has been entered. Please ensure that data generated during on-site activities is submitted pursuant to this policy. **Data must be submitted to Ecology in this format for Ecology to issue a No Further Action determination.**

Please be sure to submit all soil and groundwater data collected to date, as well as any future data, in this format. Data collected prior to August 2005 (effective date of this policy) is not required to be submitted; however, you are encouraged to do so if it is available. Be advised that Ecology requires up to two weeks to process the data once it is received.

2. Establishment of cleanup standards.

Ecology has determined the cleanup levels and standard points of compliance (POCs) you established for the Site meet the substantive requirements of MTCA, once the Site is fully characterized.

In 1998, the source of contamination (three USTs associated with a former gasoline & service station) were removed (Enclosure A).

The Groundwater MTCA Method A CULs are:

TPH-Dx	500 µg/L
TPH-HO	500 µg/L
TPH-Gx	100 µg/L
Arsenic	5 µg/L
Chromium (Total)	50 µg/L
Lead	15 µg/L

² <http://apps.leg.wa.gov/WAC/default.aspx?cite=173-160-381>

The Soil MTCA Method A CULs are:

TPH-Gx	100 mg/Kg
Chromium III	2,000 mg/Kg
Chromium VI	19 mg/Kg
Ethylbenzene	6.0 mg/Kg
Total-Xylenes	9.0 mg/Kg

Ecology determined the following standard POCs apply to the Site:

- Soil-Direct Contact: Based on human exposure via direct contact, the point of compliance is: "...*throughout the Site from ground surface to 15 feet below the ground surface.*"
- Soil - Leaching: For sites where soil cleanup levels are based on the protection of groundwater: "...*the point of compliance is throughout the Site.*"
- Groundwater: For groundwater, the standard point of compliance as established under WAC 173-340-720(8) is: "...*throughout the site from the uppermost level of the saturated zone extending vertically to the lowest most depth which could potentially be affected by the Site.*"

3. Selection of cleanup action.

Ecology has determined the cleanup action you selected for the Site does not meet the substantive requirements of MTCA because the Site requires additional cleanup action(s) to meet the requirements in WAC 173-340-360(2).

As referenced above, Ecology is in concurrence with the additional cleanup actions identified in Section 5.0 of the ECI November 2017 *Remedial Investigation Report*. Additional recommendations and requirements to meet MTCA standards are referenced in Section 2 of this letter.

4. Cleanup.

Ecology has determined the cleanup actions do not meet cleanup standards at this time, as the Site requires additional soil and groundwater characterization.

EMS/ECI determined the source of soil and groundwater contamination was leakage from the USTs associated with the former gasoline & service station.

To date, on-Site cleanup actions have included the following:

- Geophysical survey of the property in 1998 by Apollo Geophysics.
- Removal of three USTs and associated ancillary equipment in July 1998 by Environmental Tank Services.
- Excavation and disposal of approximately 43-tons of impacted soil in the former UST vicinity in 1998.
- Installation of four permanent groundwater MWs.
- Collection and laboratory analysis of both soil and groundwater samples by EMS in 2006 and ECI in 2017.

Limitations of the Opinion

1. Opinion does not settle liability with the state.

Liable persons are strictly liable, jointly and severally, for all remedial action costs and for all natural resource damages resulting from the release or releases of hazardous substances at the Site. This opinion **does not**:

- Resolve or alter a person's liability to the state.
- Protect liable persons from contribution claims by third parties.

To settle liability with the state and obtain protection from contribution claims, a person must enter into a consent decree with Ecology under RCW 70.105D.040(4).

2. Opinion does not constitute a determination of substantial equivalence.

To recover remedial action costs from other liable persons under MTCA, one must demonstrate that the action is the substantial equivalent of an Ecology-conducted or Ecology-supervised action.

This opinion does not determine whether the action you performed is substantially equivalent. Courts make that determination. *See* RCW 70.105D.080 and WAC 173-340-545.

3. State is immune from liability.


The state, Ecology, and its officers and employees are immune from all liability, and no cause of action of any nature may arise from any act or omission in providing this opinion. See RCW 70.105D.030(1)(i).

Contact Information

Thank you for choosing to clean up the Site under the Voluntary Cleanup Program (VCP). After you have addressed our concerns, you may request another review of your cleanup. Please do not hesitate to request additional services as your cleanup progresses. We look forward to working with you.

For more information about the VCP and the cleanup process, please visit our web site: www.ecy.wa.gov/programs/tcp/vcp/vcpmain.htm. If you have any questions about this opinion, please contact me by phone at (360) 407-6834 or e-mail at jason.cook@ecy.wa.gov.

Sincerely,



J.G. Cook, LG
Headquarters - Toxics Cleanup Program

JGC: AF

Enclosures (2): A – Description and Diagrams of the Site

cc: David Polivka, Lhg, ECI Environmental Consulting
Landmark Tacoma I/ Landmark Tacoma II, LLC
Matthew Alexander, Ecology
Sandra Caldwell, Ecology
Sonia Fernandez, Ecology

Enclosure A

Description and Diagrams of the Site

Site Description

Site:

The Site currently consists of a single Pierce County parcel no. 2074280010, totaling 0.28-acre acres. The Site is located at 704 Puyallup Avenue, Tacoma, and is currently unimproved. To date, the Site has yet to be fully defined. Soil and groundwater impacts likely extend onto the City of Tacoma ROW along East G Street and potentially Puyallup Avenue.

The Site, identified as the *Former Texaco Service Station*, is located at the southeast corner of the intersection of East G Street & Puyallup Avenue.

Property Historical and Current Use:

The Site is currently utilized as a commercial parking lot, operated by Diamond Parking. The Site is paved with asphalt.

The Site was initially improved in the mid-1890s and was used for lumber storage and staging. A gasoline and service station occupied the Site from the late-1930s to the mid-1950s (Texaco). A restaurant occupied the Site from the mid-1950s to the late-1970s, when the former service station and restaurant building was demolished (SES, April 2001).

Surface/Storm Water System:

No surface water features are located on or within the vicinity of the Site. The Thea Foss Waterway is located approximately 0.50-miles to the northwest of the Site.

It is assumed stormwater is conveyed to the municipal separate storm sewer system operated and maintained under the NPDES Phase One Municipal Stormwater Permit.

Soils and Geology:

The Site and much of the Puget Sound Region is underlain by alluvial Quaternary sediments deposited during multiple glacial episodes. The sediments consist of interlayered alluvial clays, silts, sands, & gravels as well as intermittent peat layers. These alluvial sediments are typically situated over glacial till, primarily comprised of consolidated silts, sands & gravels.

Soils encountered at the Site generally consist of sandy-silts with trace gravel to cobble-sized material, to the maximum depth explored of 16-feet bgs.

Groundwater:

Groundwater at the Site is encountered between approximately 6- to 10-feet bgs. The groundwater gradient from the most recent sampling event (ECI, October 2017) show a gradient to the northwest at 0.035 ft/Ft (ECI, November 2017).

Source of Contamination & Contamination Extent:

The source of contamination reportedly originates from a former gasoline and service station which occupied the Site from the late-1930s to the mid-1950s (SES, April 2001).

In early-1998, Creative Environmental Technologies, Inc. (CETI) conducted a Phase One Environmental Site Assessment (PHI) to identify any recognized environmental conditions (RECs) associated with the current or past use of the Site. RECs identified included the past usage of the Site as a gasoline / service station and the presence of the three below-referenced USTs.

In July 1998, Apollo Geophysics (Apollo) conducted a geophysical survey of the Site parcel to identify any former residual features associated with the former gasoline station. The geophysical survey identified three USTs associated with the former gasoline/service station. The USTs were 550-, 1,000-, & 2,000-gallons in-size, two of which contained gasoline and once of which contained diesel fuel (EMS< October 2006).

Subsequently in 1998, Environmental Tank Services (ETS) removed the three USTs, and approximately 43-tons of PCS in the UST vicinity. Information pertaining to potential conformational sampling, including location, depth, analysis, result, etc.), was unavailable in the reports provided by the VCP applicant pertaining to SW1633. A Figure illustrating the location of the excavation in the immediate vicinity of B-1, as well as the former building footprint (EMS, October 2006). No figures depicting the former UST locations, pump-islands or hydraulic hoists was provided by EMS or ECI for review. As such, it is unknown where these pertinent former Site features were formally located.

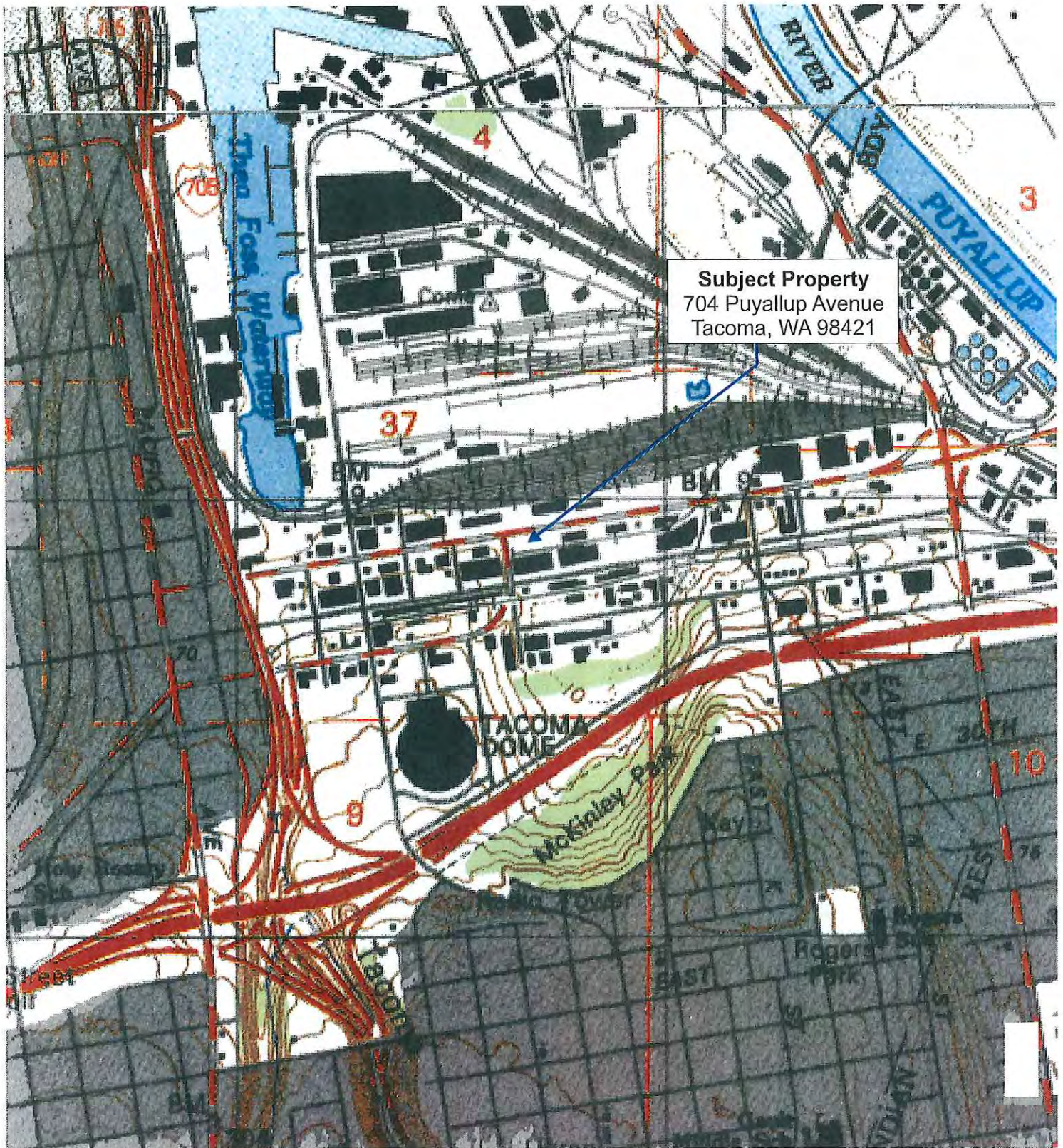
In 2006, Environmental Management Services (EMS) advanced four soil borings to approximately 12-feet bgs. EMS sampled for benzene, toluene, ethyl-benzene, total-xylenes (BTEX), chlorinated volatile organic compounds (CVOCs), including tetrachloroethylene (PCE) & trichloroethylene (TCE), carcinogenic polycyclic aromatic hydrocarbons (cPAHs), priority pollutant metals (Ar, Cd, Cr³, Pb, & Hg), & polychlorinated biphenyls (PCBs), all of which did not exhibit detections above the respective CULs or laboratory method detection limits (MDLs).

In October 2017, ECI Environmental Services (ECI) performed an additional subsurface investigation, including the advancement of eight soil borings (GSMW-1 to -4 & B-5 to -6), four of which were developed as MWs. ECI advanced each boring to approximately 12-feet bgs. ECI collected a total of 16 soil samples. ECI reportedly encountered groundwater at approximately 6- to 9-feet bgs (ECI, November 2017). ECI determined concentrations of TPH-Gx, ethyl-benzene, & total-xylenes were above their respective MTCA Method A CULs at sample location B-5-5. Groundwater concentrations of TPH-Gx exceeded the respective MTCA Method A CUL of 100 µg/L at GSMW-3 & -4, at concentrations of 230 & 130 µg/L, respectively. Total arsenic and total chromium exceeded their respective groundwater CULs at both GSMW-1 & -2. ECI & EMS did not speciate any of the soil & groundwater total chromium samples, as such quantities of hexavalent and trivalent chromium are unknown and concentrations of this constituent are considered out of compliance with MTCA at this time.

³ Chromium was not differentiated / speciated during analysis, as such the specific concentrations of trivalent and hexavalent Chromium are unknown at this time.

In summary, additional soil and groundwater characterization is necessary to the west of the property onto the right-of-way along G Street and potentially Puyallup Avenue, as indicated in Section 5.0 in the ECI *Remedial Investigation Report* (November 15, 2017). Sampling shall include TPH-Gx, -Dx, -HO, BTEX, total lead, arsenic and chromium (III & VI). EMS sampled for chlorinated solvents, PCBs, & PAHs in 2006, exhibiting detections below the respective laboratory method detection limits (MRLs), and are not considered CoCs at this time (EMS, October 2006).

Site Diagrams





REMEDIAL INVESTIGATION REPORT

Former Texaco Service Station
704 Puyallup Avenue
Tacoma, Washington 98421


November 15, 2017


Prepared For:


Mr. Joe Carman
C/o Spencer & Associates
1326 Tacoma Avenue South
Suite 201
Tacoma, Washington 98402

RECEIVED
DEC 29 2017
WA State Department
of Ecology (SWRO)


Kaden Reed
Sr. Environmental Technician


David Polivka, L.G.
Senior Environmental Geologist




Stephen Spencer
Principal Environmental Scientist

Prepared by:

ECI | Environmental Services
PO Box 153
Fox Island, Washington 98333
Office: (253) 238-9270
ECI Project No.: 0267-07-02



Practical Environmental Compliance Solutions

On-site Assessments • Remediation • Monitoring

Table of Contents

1.0	INTRODUCTION	1
1.1	Property Description/Location	1
1.2	Site Geology and Hydrogeology	2
1.2.1	Regional Geology	2
1.2.2	Regional Hydrogeology	2
1.2.3	Site Geology	2
1.2.4	Site Hydrogeology	3
1.3	Previous Site Investigations / Remedial Actions	3
1.3.1	Geophysical Survey and Underground Storage Tank Removal - 1998	3
1.3.2	Subsurface Investigation – Environmental Management Services (EMS), 2006	3
1.3.3	Opinion Letter - Ecology, 2007.....	4
2.0	SITE CHARACTERIZATION	4
2.1	Purpose.....	4
2.2	Regulatory Compliance.....	4
2.3	Limited Geophysical Survey.....	4
2.4	Contaminants of Concern (COCs) and Cleanup Levels	5
2.5	Subsurface Investigation Activities.....	5
2.6	Groundwater Sampling Activities	6
2.7	Sample Collection	6
2.8	Soil and Groundwater Conditions	7
2.8.1	Soil Conditions.....	7
2.8.2	Groundwater Conditions.....	7
2.9	Analytical Results.....	7
2.9.1	Soil Analytical Results.....	7
2.9.2	Groundwater Analytical Results.....	8
2.10	Extent of Contamination	9
2.10.1	Soil Contamination.....	9
2.10.2	Groundwater Contamination.....	9
3.0	CONCEPTUAL SITE MODEL.....	10
3.1	Physical Setting.....	10
3.2	Contaminant Sources	10
3.3	Potential Receptors and Exposure Pathways	10
3.4	Terrestrial Ecological Evaluation	11
4.0	SUMMARY AND CONCLUSIONS	11
5.0	DATA GAPS AND RECOMMENDATIONS	12
6.0	REFERENCES	13

List of Appendices

Appendix A - Project Figures

- Figure 1: Site Location Map
- Figure 2: Topographic Map
- Figure 3: Boring Location Map
- Figure 4: Groundwater Contour Map
- Figure 5: Soil Analytical Results and Contamination Extent
- Figure 6: Groundwater Analytical Results
- Figure 7: Conceptual Site Model

Appendix B - Project Tables

- Table 1: Summary of Soil Boring Analytical Results
- Table 2: Summary of Groundwater Analytical Results
- Table 3: Groundwater Elevations

Appendix C - Historical Analytical Data Tables

Appendix D - Boring Logs

Appendix E - Terrestrial Ecological Evaluation Forms

Appendix F - Project Analytical Datasheets

1.0 INTRODUCTION

EcoCon, Inc. (ECI) has prepared this Remedial Investigation (RI) Report for the former Texaco service station property at 704 Puyallup Avenue in Tacoma, Washington (the Property Site) (Figures 1 and 2; Appendix A). This report details field activities and observations, sampling activities, chemical analysis, conducted for the characterization of petroleum hydrocarbon contamination in the soil and groundwater at the Property. This report also provides ECI's conclusions and recommendations.

As established in WAC 173-340-200, the "Site" is defined by the full lateral and vertical extent of contamination that has resulted from Underground Storage Tanks (UST) associated with a former Texaco service station on the Property. Based on the findings of environmental investigations discussed within this report, the Site has been defined as the nature and extent of the following contaminants in the soils and groundwater as defined by Ecology:

- Total petroleum hydrocarbons (TPH) in the diesel range (DRO),
- TPH in the oil range (ORO),
- TPH in the gasoline range (GRO),
- Benzene, toluene, ethylbenzene, xylenes (BTEX), and
- Select metals (arsenic, chromium III, chromium VI, mercury and lead)

1.1 Property Description/Location

The Property addressed at 704 Puyallup Avenue consists of a single 0.28 acre tax parcel (Pierce County Parcel #2074280010) (Figure 3, Appendix A), currently improved with a parking lot in the upland edge of the industrial Tacoma Tideflats area. The Property is zoned industrial and the land use in the vicinity includes rail yards, a transit station, train station, and industrial and commercial businesses. The Property boundaries are:

- Puyallup Avenue to the north,
- a parking lot on an adjacent parcel to the east,
- warehouse that was formerly Spring Air Mattress Company and currently used for loft type small manufacturing businesses to the south, and
- East G Street to the west.

The Property is currently utilized for parking and was developed by at least 1896. Former uses of the property have included lumber/wood storage, part of a sawmill and engine shop, a Texaco service station, and a restaurant. The warehouse on the adjacent property to the south was constructed in 1891 and has included manufacturing (furniture and mattress), a warehouse company, and a heating and boiling company.

The Property is relatively flat and is located at an elevation of approximately 15 feet. The area to the south of the Property rises steeply. The remainder of the area is relatively flat with a slight slope to the north and northeast.

1.2 Site Geology and Hydrogeology

1.2.1 Regional Geology

The Site is located in the Puget Lowland geologic region, an elongated topographic and structural depression filled with complex sequences of glacial and non-glacial sediments that overlie bedrock. Continental ice sheets up to 3,000 feet thick covered portions of the Puget Lowland several times during the Quaternary period. Retreating ice carved new landscapes, rechanneled rivers, drained or formed lakes, and deposited glacial drift including till and outwash (WA DNR, 2002).

1.2.2 Regional Hydrogeology

The primary aquifers in the Puget Sound region are typically overlain by relatively impermeable glacial till deposits that are present at or near the ground surface. Within these till deposits are localized areas or lenses of water-bearing sands and gravels that may result in a shallow, perched water table. Lateral and vertical migration of shallow groundwater may be impeded by the relatively impermeable nature of the till and by the sometimes-discontinuous nature of the perched water-bearing sands and gravel. Perched and discontinuous zones of shallow groundwater may be seasonally or perennially present, depending on site-specific conditions. Shallow groundwater flow directions fluctuate and tend to follow topographic gradient but are also affected by seasonal high-water tables and variable soil characteristics.

1.2.3 Site Geology

Property-specific geologic information was not available for review. According to the Washington State Department of Natural Resources online Geologic Portal the Site is underlain by glacial drift deposited during the Vashon Stade of the Upper Pleistocene Fraser Glaciation. This consists of till and outwash clay, silt, sand, gravel, cobbles, and boulders deposited by or originating from the continental glaciers. It can locally include peat, non-glacial sediments, modified land, and artificial fill. The underlying formation is The Natural Resource Conservation Service (NRCS) web Soil Survey does not list a soil type for this area. This is typical of urban and city area because much of the area has been cleared of the native soils. Older soil surveys for Pierce County have classified the soil as belonging to the Alderwood Series. These soils are considered gravelly sandy loam with slow infiltration rates.

Soils underlying the Property generally consist of silty sand with either gravel or cobble to approximately 16 feet below ground surface (bgs). The topographic elevation of the Subject Property is approximately 13 feet above mean sea level.

1.2.4 Site Hydrogeology

Perched and discontinuous zones of shallow groundwater may be seasonally or perennially present, depending on site-specific conditions. Shallow groundwater flow directions fluctuate and tend to follow topographic gradient but are also affected by seasonal high-water tables and variable soil characteristics. Groundwater migration pathways may also follow underground conduits.

According to Washington State Department of Ecology well logs, and groundwater sampling events at the Property, shallow groundwater in the vicinity of the Subject Property is located at approximately 6 to 10 feet bgs. Based on groundwater elevations obtained from wells installed at the Site, the direction of groundwater flow is to the northwest toward the Thea Foss Waterway approximately 0.3 miles to the northwest. A groundwater contour map is presented in Figure 4.

1.3 Previous Site Investigations / Remedial Actions

1.3.1 Geophysical Survey and Underground Storage Tank Removal - 1998

In July 1998, as part of a Level I Site Assessment conducted by CETI in 1998 on the adjacent property to the south, Apollo Geophysics conducted a geophysical survey on the Property. The geophysical survey identified three USTs: one 550-gallon, one 1,000-gallon, and one 2,000-gallon tank. The USTs were removed by Environmental Tank Services (ETS) under the direction of CETI in July 1998. During the UST closure, approximately 43 tons of petroleum contaminated soil was excavated and transported off-site for disposal. After excavation, confirmation soil samples from the UST basin excavation indicated concentrations of all analytes below laboratory reporting limits and, therefore, below the Model Toxics Control Act (MTCA) Method A cleanup levels (CULs).

1.3.2 Subsurface Investigation – Environmental Management Services (EMS), 2006

In an effort to further characterize the release identified in the area of the former Texaco service station, Environmental Management Services (EMS) advanced four borings (B1 through B4) to twelve feet bgs on the Property. Soil and groundwater samples were collected and analyzed for benzene, toluene, ethylbenzene, and xylenes (BTEX), GRO, DRO, and ORO. Selected samples were also analyzed for the presence of Chlorinated Solvents (CVOs), Polycyclic Aromatic Hydrocarbons (PAHs), Polychlorinated Biphenyls (PCBs), and metals (arsenic, cadmium, chromium, lead, and mercury).

CVOs, PCBs and PAHs were not detected above the laboratory reporting limits in the soil and groundwater samples analyzed. GRO was detected at a concentration exceeding the MTCA Method A CUL in the soil samples collected from boring B4. Groundwater collected from B4 also contained concentrations of DRO and ORO exceeding MTCA Method A CUL. Groundwater collected from B1, B3, and B4 contained concentrations of lead in excess of the MTCA Method A CUL of 15 ug/L and the groundwater sample collected from B3 contained concentrations of chromium exceeding the MTCA Method A CUL. A summary of this data is presented in Appendix C.

1.3.3 Opinion Letter - Ecology, 2007

On June 15, 2007 Ecology provided an opinion on the completed remedial actions for the Site, which concluded that further characterization was necessary to adequately define the contamination associated with the former service station. Specifically:

- Petroleum hydrocarbon contamination in soil;
- Metals in soil;
- Petroleum hydrocarbons in groundwater;
- Volatile organic compounds in groundwater; and,
- Metals in groundwater.

Ecology suggested that groundwater monitoring wells should be installed in order to define the extent of this contamination.

2.0 SITE CHARACTERIZATION

2.1 Purpose

The purpose of the RI was to define the extent of soil and groundwater contamination associated with a former gasoline service station that was located on the Property and to provide sufficient information to develop remedial options for achieving closure at the Site.

2.2 Regulatory Compliance

Regulatory compliance for this project is based on the Model Toxics Control Act (Revised Code of Washington [RCW] Chapter 70.105D implemented by Ecology. Pursuant to RCW Chapter 70.105D, Ecology has established cleanup standards and requirements for the cleanup actions (Washington Administrative Code [WAC] 173-340).

The rules establishing these standards and requirements were developed by Ecology in consultation with a Science Advisory Board (established under the Act) and with representatives from local government, citizen, environmental, and business groups. The rules were first published in February 1991, with amendments in January 1996, February 2001, and October 2007.

2.3 Limited Geophysical Survey

Prior to subsurface work at the Site the "call before you dig service" (811) was called 48 hours in advance of site activities to identify public underground utilities. Additionally, Mountain View Locating Services of Bonney Lake, WA, completed a private subsurface utility sweep to locate any potential buried utilities.

2.4 Contaminants of Concern (COCs) and Cleanup Levels

Based on previous investigations and requirements outlined in Ecology's June 15, 2007 opinion letter, the contaminants of concern (COCs) at the Site are identified as: GRO; DRO; ORO; BTEX; and select metals including arsenic, chromium, lead, and mercury.

The concentrations of these contaminants in the samples that were collected for this RI were compared to the MTCA Method-A Soil CUL for Unrestricted Land Use and the Method-A Groundwater CUL, (WAC 173-340-900, Tables 740-1 [Soil] and 720-1 [Groundwater]). These cleanup levels are presented below.

Method-A Cleanup Levels (MTCA-A) for Soil and Groundwater (MTCA Cleanup Regulation 173-340-900: Tables 720-1 and 740-1)		
Contaminant of Concern (COCs)	Soil Cleanup Levels - mg/kg	Groundwater Cleanup Levels - µg/l
Gasoline Range Organics (GRO)	100/30 ¹	1,000/800 ²
Diesel Range Organics (DRO)	2,000	500
Oil Range Organics (ORO)	2,000	500
Benzene	0.03	5
Toluene	7	1,000
Ethylbenzene	6	700
Xylenes	9	1,000
Arsenic	20	5
Chromium VI	19	50
Chromium III	2,000	
Total Lead	250	15
Mercury	2	2

2.5 Subsurface Investigation Activities

On October 25th, 2017, Standard Environmental Probe, of Tumwater, Washington, advanced eight (8) borings (GSMW1 through GSMW4, and B5 through B8) to a depth of 12 feet bgs, using direct push drilling techniques under the supervision of an ECI environmental professional. The borings were advanced in strategic locations, in the areas identified by previous environmental activities to have been in the vicinity of the former gasoline service station USTs (Figure 3, Appendix A).

Prior to sample collection, the soil was field-screened utilizing a handheld photoionization detector (PID), olfactory techniques and physical observations, such as soil staining and sheen presence. Field-screening techniques revealed the presence of hydrocarbons within borings GSMW2, GSMW3, GSMW4, and B5.

¹ Gasoline Range Organics: Gasoline mixtures without benzene and the total of ethylbenzene, toluene and xylene are less than 1% of the gasoline mixture has a soil CUL = 100 mg/kg. All other gasoline mixtures have a soil CUL = 30 mg/kg. For groundwater, the CUL is 1,000 µg/l for gasoline mixtures without benzene and 800 µg/l for all other gasoline mixtures.

Sixteen (16) soil samples were collected from borings GSMW1 through GSMW4 and B5 through B8. Two (2) soil samples from each boring were collected at depths between approximately five (5) feet bgs and the soil-groundwater interface, which was identified as approximately ten (10) feet bgs.

Relatively undisturbed soil samples were collected directly from the macro-core samplers extracted from the borings. Samples were transferred into new laboratory-provided analyte specific sample containers and assigned a unique sample ID; those collected for volatile organic compounds (VOCs) were collected using the EPA Method 5035 sampling procedures.

Groundwater was encountered at approximately ten (10) feet bgs on the Property. Groundwater monitoring wells were installed in four (4) of the borings (GSMW1 – GSMW4). The wells were constructed of 1-inch diameter PVC and screened from approximately fifteen (15) feet bgs to five (5) feet bgs. Boring logs and well construction details are provided in Appendix D. Upon installation of the monitoring wells, ECI developed the newly installed groundwater monitoring wells by pumping water from them until it was relatively clear.

2.6 Groundwater Sampling Activities

On November 1, 2017, ECI returned to the Property to collect groundwater samples from the four recently constructed groundwater monitoring wells (GSMW1 – GSMW4). Purging and sampling was conducted in accordance with American Society of Testing and Materials (ASTM) *Guideline D6771-02 "Standard Practice for Low-Flow Purging and Sampling for Wells and Devices Used for Ground-Water Quality Investigations"*.

ECI field staff followed the procedures described below when collecting groundwater samples:

- The cap from the monitoring well was removed and the groundwater level was allowed to equilibrate to atmospheric pressure for a minimum of 20 minutes.
- The depth to groundwater in the monitoring well was measured relative to the top of the well casing using an electronic water-level meter.
- Each monitoring well was purged at a low-flow rate (100 to 300 milliliters per minute) using a peristaltic pump and dedicated polyethylene tubing. Field parameters of temperature, pH, turbidity, dissolved oxygen and specific conductivity were monitored during purging using a water quality meter to determine when these parameters stabilized. Following stabilization of the field parameters, samples of the groundwater were obtained.

2.7 Sample Collection

During sample collection of the groundwater and soil, each discrete sample was placed in new, laboratory provided containers and assigned unique sample identification numbers (e.g. B1-5', GSMW1). Volatile Organic Compounds (VOC) soil samples were collected using the Washington State Department of Ecology

(Ecology) -required Environmental Protection Agency (EPA) 5035 sampling collection method. Samples were then placed into a container maintained at 4° Celsius until delivered to the laboratory.

2.8 Soil and Groundwater Conditions

2.8.1 Soil Conditions

The surface of the Site is paved with approximately three (3) to four (4) inches of asphalt. Below the asphalt pavement the soil conditions were fairly consistent consisting of loose brown coarse silty sand with gravel. Some cobbles were encountered during the drilling. It is assumed that the soil is fill material from when the Puyallup River delta and flood plain were filled in the early-1900s.

2.8.2 Groundwater Conditions

Groundwater levels for all four of the monitoring wells were measured on November 1, 2017. The depth to groundwater ranged from 6.13 feet to 9.18 feet below the top of the monitoring well casings. During drilling, groundwater at the Site was encountered at a depth of approximately 10 feet bgs and is most likely perched with an upward gradient.

Based on groundwater elevations obtained from the wells installed at the Site, the direction of groundwater flow is to the northwest toward the Thea Foss Waterway approximately 0.3 miles to the northwest with a gradient of 0.035 feet per foot (ft./ft.). A groundwater contour map is presented in Figure 4.

2.9 Analytical Results

2.9.1 Soil Analytical Results

Sixteen (16) soil samples were submitted to Friedman and Bruya of Seattle, Washington, and analyzed for the identified site specific COCs. The analytical results show that the soil sample collected from boring B5 at approximately five (5) feet bgs (B5-5'), exceeded the MTCA Method A CUL for GRO, ethylbenzene and xylenes at 1,500 mg/kg, 11 mg/kg, and 14 mg/kg respectively.

ORO was detected below the MTCA CUL in samples GSMW3-10 (820 mg/kg) and GSMW4-10 (1,100 mg/kg) from a depth of 10 feet bgs and in sample B8-5 (460mg/kg) from a depth of 5 feet bgs. DRO was detected below the MTCA CULs in sample B5-5 (500 mg/kg) and in sample B8-5 (240 mg/kg). Both of these analytical results were flagged by the laboratory saying that *"The sample chromatographic pattern does not resemble the fuel standard used for quantitation"*. This may be a result of what was quantified as DRO being actually ORO. It may also represent that the diesel found is heavily weathered and the standard used was a fresh diesel.

Arsenic, lead and chromium were detected above the laboratory reporting limits in the samples analyzed. Both the arsenic and lead results were significantly below the MTCA Method A CULs. Chromium was

analyzed as total chromium and was reported as being above the MTCA Method A CUL of 19 mg/kg for combined chromium III and chromium IV in all samples except for sample B8-5.

Chromium is generally found in two valences, chromium +3 (trivalent chromium) and chromium +6 (hexavalent chromium). Of the two valences, hexavalent chromium is the most toxic and therefore when present, it has a lower clean up level. It also has a shorter residence time in the environment and relatively quickly reduces into trivalent chromium. The MTCA Method A tables (WAC 173-340-900: Tables 720-1 and 740-1) use hexavalent chromium for determining the cleanup levels. If the chromium can be shown by analysis to be all trivalent chromium then the cleanup levels are raised to 2,000 mg/kg. Because hexavalent chromium has a short residence time in the environment and because it generally has a distinctive yellow-green color that was not observed in the samples, ECI is assuming that the chromium report is trivalent chromium. Using the assumption that the chromium is trivalent chromium, the reported values in the samples analyzed are significantly below the MTCA CUL.

A summary of the laboratory analytical results is provided in Table 1 in Appendix B. The laboratory analytical datasheets are presented in Appendix F.

2.9.2 Groundwater Analytical Results

Four (4) groundwater samples were submitted to Friedman and Bruya of Seattle, Washington and analyzed for the identified site specific COCs. The analytical results indicate that the groundwater samples collected from GSMW1 – GSMW4 exceeded the MTCA Method A CUL for total arsenic and samples from GSMW1 and GSMW2 exceeded the MTCA Method A CUL for total lead. The sample from well GSMW2 also contained total chromium at 56 µg/l which is slightly above the MTCA Method A CUL of 50 µg/l.

Because there was silt in the samples collected and that metals can be present in the silt, the groundwater samples from wells GSMW1 and GSMW2 were analyzed for dissolved lead. The analytical results for dissolved lead indicated that dissolved lead was below the laboratory method reporting limits.

Although total arsenic is above the MTCA Method A CUL in all four (4) groundwater samples, the analytical results for dissolved lead indicate that dissolved arsenic may also be below the laboratory method reporting limits as well. For the total chromium result in the sample from well GSMW2, it is assumed that the total chromium is a result of sediment in the sample. As discussed above with the soil results, it is assumed that the chromium found in the sample from GSMW2 is trivalent chromium in which case the MTCA CUL is 100 µg/L.

For the remaining COCs, the groundwater samples contained concentrations either below the laboratory method reporting limits or below their respective MTCA Method A CULs. A summary of the laboratory analytical results is provided in Table 2 in Appendix B. The laboratory analytical datasheets are presented in Appendix F.

2.10 Extent of Contamination

2.10.1 Soil Contamination

Based on the analytical results of the samples collected and analyzed in 2006 and the samples collected and analyzed during this RI, it is believed that the extent of soil contaminated with gasoline and its related constituents has been defined except for in one area of the Site. The soil contamination appears to be located in the area of borings B4 and B5. This is the area of the former USTs and one of the former dispenser islands at the Site. The limits of the contamination are defined by borings B1, B6, B7, B8, and well GSMW2.

The soil samples from well GSMW1 did not reveal petroleum contamination above the MTCA CULs and defines the potential southernmost boundary of the contamination. However, the limit of contamination is more likely closer to boring B4 than it is well GSMW1. The extent of contamination to the west has not been defined and is potentially off-site beneath the City of Tacoma right-of-way containing the sidewalk. Figure 5 in Appendix A shows the estimated extent of contamination.

Because there does not appear to be a correlation of the concentrations of the metals observed at the Site and the concentration of hydrocarbons and because the concentrations of metals observed are fairly consistent Site-wide, it is believed that the metals observed at the Site are a result of materials used to fill the entire area. The metals observed at the Site are a result of background concentrations and are not related to the petroleum releases at the Site.

2.10.2 Groundwater Contamination

During the Subsurface Investigation conducted in 2006 groundwater grab samples were collected from borings B1 through B4. With the exception of boring B4, petroleum contamination was not detected in the analyzed groundwater grab samples. The sample from boring B4 contained DRO and ORO above the respective MTCA Method A CULs.

Monitoring wells installed during this RI near the perimeter of the Property and sampled once have not shown contamination petroleum products. Therefore, it is believed that the DRO and ORO contaminated groundwater observed in boring B4 is an isolated occurrence related to the "pit water" collected in the former UST excavation. However, monitoring wells have not been installed east of the Site in the City of Tacoma right-of-way containing the sidewalk. Also, additional quarterly groundwater sampling will be needed to confirm that the groundwater near the perimeter of the Site remains unaffected.

As mentioned above when discussing the extent of soil contamination, it is believed that the arsenic and chromium contamination observed in the groundwater samples are background concentrations resulting from the materials used to fill the area near the site. Figure 6 in Appendix A presents the groundwater analytical results.

3.0 CONCEPTUAL SITE MODEL

Ecology requires that an RI provide information:

“...to determine the impact or potential impact of the hazardous substance from the facility on natural resources and ecological receptors, including any information needed to conduct a terrestrial ecological evaluation, under WAC 173-340-7492 or 173-340-7493, or to establish an exclusion under WAC 173-340-7491.” (WAC173-340-350(7)(c)(iii)(F)

To determine an impact or potential impact a Conceptual Site Model (CSM) is developed. The CSM summarizes the potentially complete exposure pathways by which receptors may be exposed to contaminants at the Site under current or anticipated future conditions. A complete pathway from the contaminant source to a receptor is necessary in order for contaminant exposure to occur. A discussion of physical setting, potential contaminant sources, the potential receptors, and the potential exposure pathways are presented in the following sections. Figure 7 in Appendix A presents a graphical representation of the CSM.

3.1 Physical Setting

The Property is currently utilized for parking and was developed by at least 1896. Former uses of the property have included lumber/wood storage, part of a sawmill and engine shop, a Texaco service station, and a restaurant. The warehouse on the adjacent property to the south was constructed in 1891 and has included manufacturing (furniture and mattress), a warehouse company, and a heating and boiling company. The Property is zoned industrial and the land use in the vicinity includes rail yards, a transit station, train station, and industrial and commercial businesses.

Shallow groundwater is present at the Site within approximately 8 to 10 feet of the ground surface and is anticipated to flow to the northeast.

3.2 Contaminant Sources

Based on the information gathered in previous investigations on the Property and during this RI, it is believed that the petroleum contamination found on the Property is a result from the past use of the Property as a Texaco service station. It appears that the petroleum was released from underground storage tanks and piping associated with the station. It also appears that metals observed in samples from the Site are a result materials used for regional filling of the area in the early 1900s.

3.3 Potential Receptors and Exposure Pathways

Potential receptors are those individuals and natural resources that may be exposed to contaminants under the current and reasonable likely future land and water use scenarios. Natural resource receptors include land-based plants and animals, as well as water-based plants and animals, wetlands, or sediments.

Based on the location of the Site, Natural resources are not considered as receptors for this Site. Potential human receptors include the following: residents, occupational workers, construction workers and excavation workers.

The following human exposure pathways to contaminants in soil and sediment could be complete based on our understanding of current and future land use, water quality, and the magnitude and extent of contamination at the Site:

- Exposure to contaminants in soil (0 to 15 feet bgs) via incidental ingestion, dermal contact and inhalation of fugitive dust (occupational receptors and construction/excavation workers); and
- Potential Exposure to contaminants in soil via volatilization to outdoor air (occupational receptors).

The following exposure pathway to contaminants in groundwater is potentially complete:

- Exposure to groundwater via direct contact in excavations.

The following exposure pathway to contaminants in groundwater is currently incomplete; however, it is possible that this pathway could become complete in the future:

- Potential Exposure to contaminants in soil via vapor intrusion to indoor air (residential and occupational receptors)

3.4 Terrestrial Ecological Evaluation

As required by WAC 173-340-7492, ECI has completed a Terrestrial Ecological Evaluation (TEE). The Site is located in an urban area and there is less than 1½ acres of contiguous undeveloped land on or within 500 feet of any area of the Site. In addition, the metals found at the Site appear to exceed natural background levels. Based on this, it has been determined that the Site qualifies for an exclusion from further terrestrial ecological evaluation. A copy of the TEE form and documentation form are attached in Appendix E.

4.0 SUMMARY AND CONCLUSIONS

ECI has completed a remedial investigation at the former Texaco service Station located at 704 Puyallup Avenue in Tacoma, Washington. This RI relied on previous work conducted at the site between 1998 and 2007 as well as an investigation conducted in October 2017 and November 2017. The October and November 2017 investigations were to determine the lateral and vertical extent of petroleum contamination previously identified on the Property. The contamination consisted of gasoline and diesel related petroleum hydrocarbons that appeared to be released from a former UST system on the Property.

On October 25, 2017, ECI advanced eight borings on the Property and installed four groundwater monitoring wells. Sixteen soil samples were collected, from the eight borings, to assess the potential

environmental impacts due to the presence of the former gasoline service station on the Property. The analytical results showed that the soil sample collected from one boring (boring B5) at approximately five (5) feet bgs exceeded the MTCA Method A CUL for GRO, ethylbenzene and xylenes. The results also showed that DRO and ORO were either not present above the laboratory reporting limits or were not above the MTCA Method A CULs.

Arsenic, lead and chromium were detected above the laboratory reporting limits in the samples analyzed. However, both the arsenic and lead results were significantly below the MTCA Method A CULs. Chromium was detected above the MTCA Method A CUL for total chromium. However, it is believed that the chromium found is trivalent chromium and therefore the concentrations found are significantly below the MTCA Method A CUL for trivalent chromium.

Because the metal concentrations found did not appear to have a correlation with the petroleum concentrations and appeared to be consistent throughout the Site, it is believed that the metals are a result of materials used to fill the entire area. The metals observed at the Site are a result of background concentrations and are not related to the petroleum releases at the Site.

On November 1, 2017, collected groundwater samples from the four monitoring wells installed at the Property. The groundwater samples were collected to evaluate the groundwater quality beneath the Site.

The analytical results indicated that GRO, DRO, and ORO were not present above the laboratory reporting limits or were not present above the respective MTCA Method A CULs in the samples collected. The analytical results revealed that the groundwater samples collected exceeded the MTCA Method A CUL for total arsenic and two of the samples exceeded the MTCA Method A CUL for total lead. One sample also contained total chromium slightly above the MTCA Method A CUL.

Because there was silt in the samples collected two of the groundwater samples were analyzed for dissolved lead. The analytical results for dissolved lead indicated that dissolved lead was below the laboratory method reporting limits. Based on these results it is believed that the metals found in the groundwater samples are a result of silt and are not dissolved in the groundwater.

Based on the results of this RI, it appears that the contamination on this site is limited to the soil and is located near the former USTs. The extent of the contamination has been defined except to the west in the City of Tacoma right-of-way containing the sidewalk.

5.0 DATA GAPS AND RECOMMENDATIONS

Based on the information developed to date in this RI there appear to be four data gaps that need to be filled. The data gaps are:

- Determination of the extent of contaminated soils to the west in the City of Tacoma right-of-way containing the sidewalk,
- Determining if there is groundwater contamination in the City of Tacoma right-of-way containing the sidewalk,
- More closely defining the edge of contamination between boring B4 and well GSMW1, and
- Providing four (4) consecutive quarters of groundwater monitoring per Ecology requirements.

In order to fill the data gaps ECI recommends that:

- Additional soil borings be installed and sampled in the City of Tacoma right-of-way,
- If permitted, a groundwater monitoring well be installed in the City of Tacoma right-of-way,
- An additional soil boring be installed between boring B4 and well GSMW1, and
- Quarterly groundwater monitoring be conducted at the Site.

6.0 REFERENCES

Creative Environmental Technologies, Inc., 1998, *Level II Environmental Site Assessment - Spring Air Northwest (a division of: Carman Manufacturing Company) - 725 East 25th Street Tacoma, Washington*, August 24, 1998.

Creative Environmental Technologies, Inc., 1998, *Underground Storage Tank Site Assessment/Site Characterization- Spring Air Northwest (a division of: Carman Manufacturing Company) Located at: Tacoma Land Company's First Addition to Tacoma Block 7527 Lots 1-12 and Block 7428 Lots 1-12- 725 East 25th Street Tacoma, Washington*, August 24, 1998

Environmental Management Services, 2006, *Draft Subsurface Investigation – 725 E. 25th Street, Tacoma, Washington*, Prepared for Spencer Law Firm, October 18, 2006

NRCS Web Soil Survey: <https://www.nrcs.usda.gov/wps/portal/nrcs/main/soils/survey/>

List of Appendices

Appendix A - Project Figures

Figure 1: Site Location Map

Figure 2: Topographic Map

Figure 3: Boring Location Map

Figure 4: Groundwater Contour Map

Figure 5: Soil Analytical Results and Contamination Extent

Figure 6: Groundwater Analytical Results

Figure 7: Conceptual Site Model

Appendix B – Project Tables

Table 1: Summary of Soil Boring Analytical Results

Table 2: Summary of Groundwater Analytical Results

Table 3: Groundwater Elevations

Appendix C – Historical Analytical Data Tables

Appendix D – Boring Logs

Appendix E – Terrestrial Ecological Evaluation Forms

Appendix F – Project Analytical Datasheets

Appendix A - Project Figures

Figure 1: Site Location Map

Figure 2: Topographic Map

Figure 3: Boring Location Map

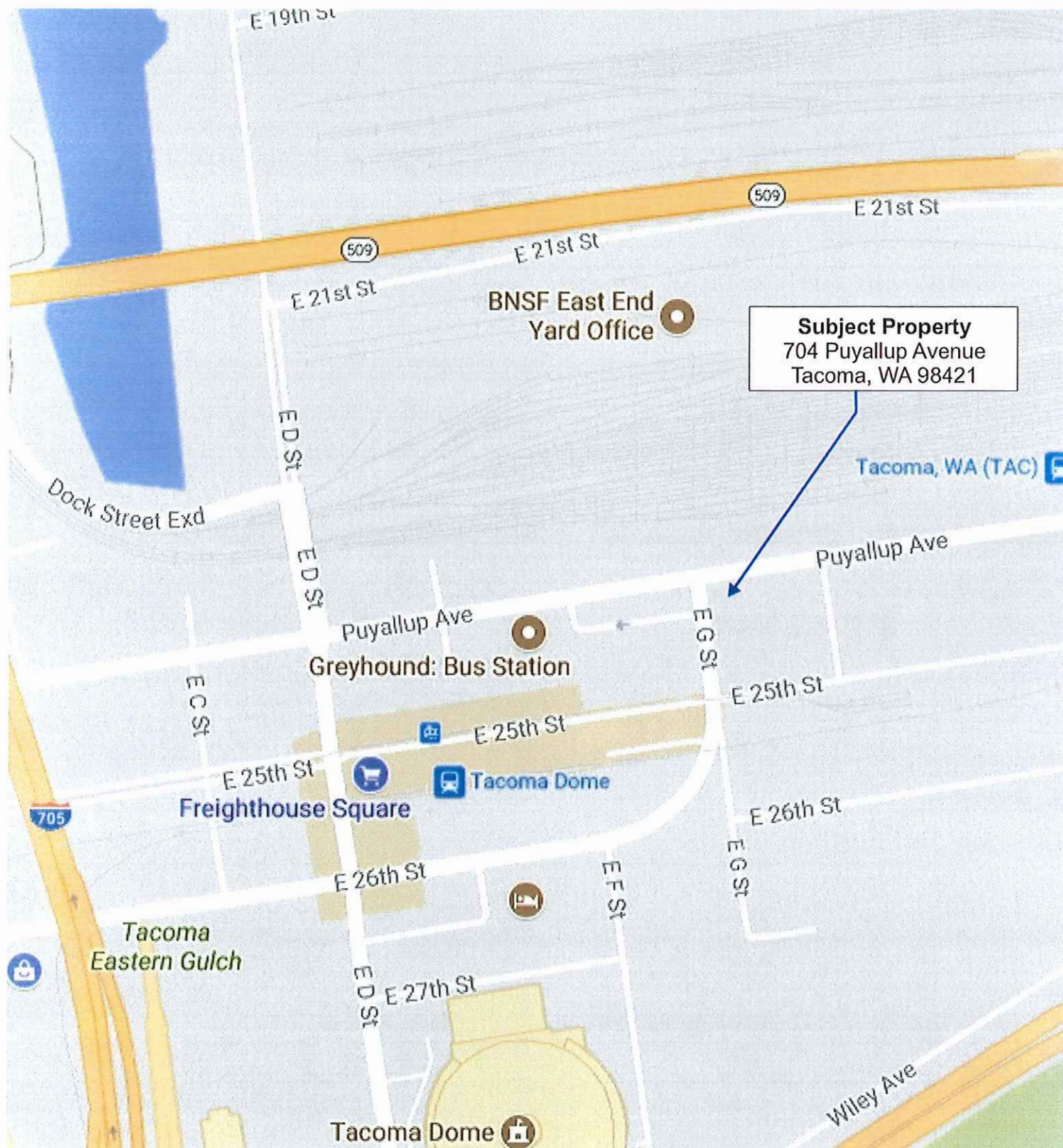
Figure 4: Groundwater Contour Map

Figure 5: Soil Analytical Results and Contamination Extent

Figure 6: Groundwater Analytical Results

Figure 7: Conceptual Site Model

Appendix A Project Figures



Site Location Map
Remedial Investigation
704 Puyallup Avenue
Tacoma, WA 98421

Date: December 22, 2017
Completed By: K. Spencer
Reviewed By: S. Spencer
Version: ECI-001
Project No.: 0267-07-02

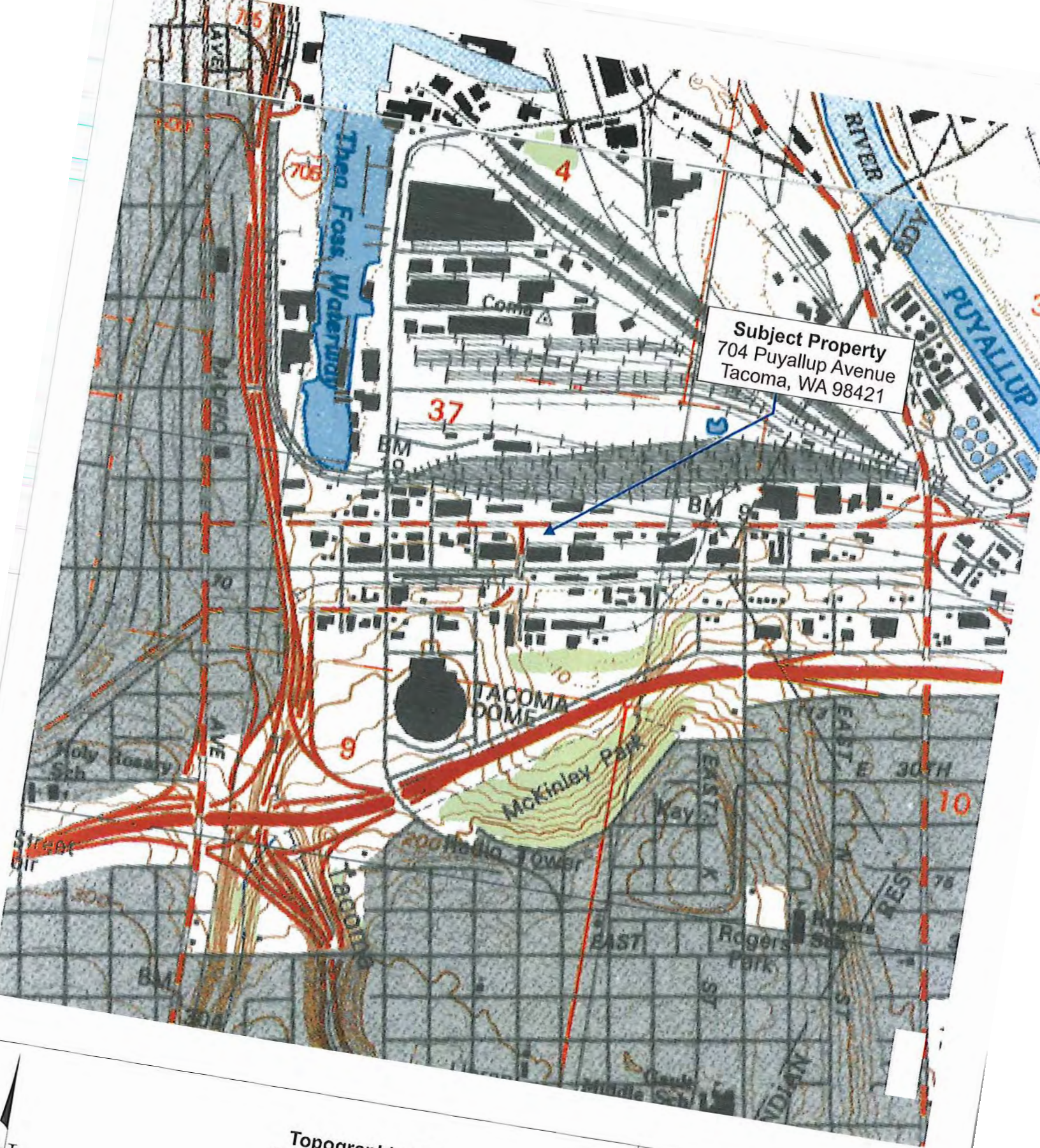
Figure No.:

01

Sheet 01 of 07



Providing Practical Environmental Compliance Solutions
Since 1980, in Washington, Texas, and Florida



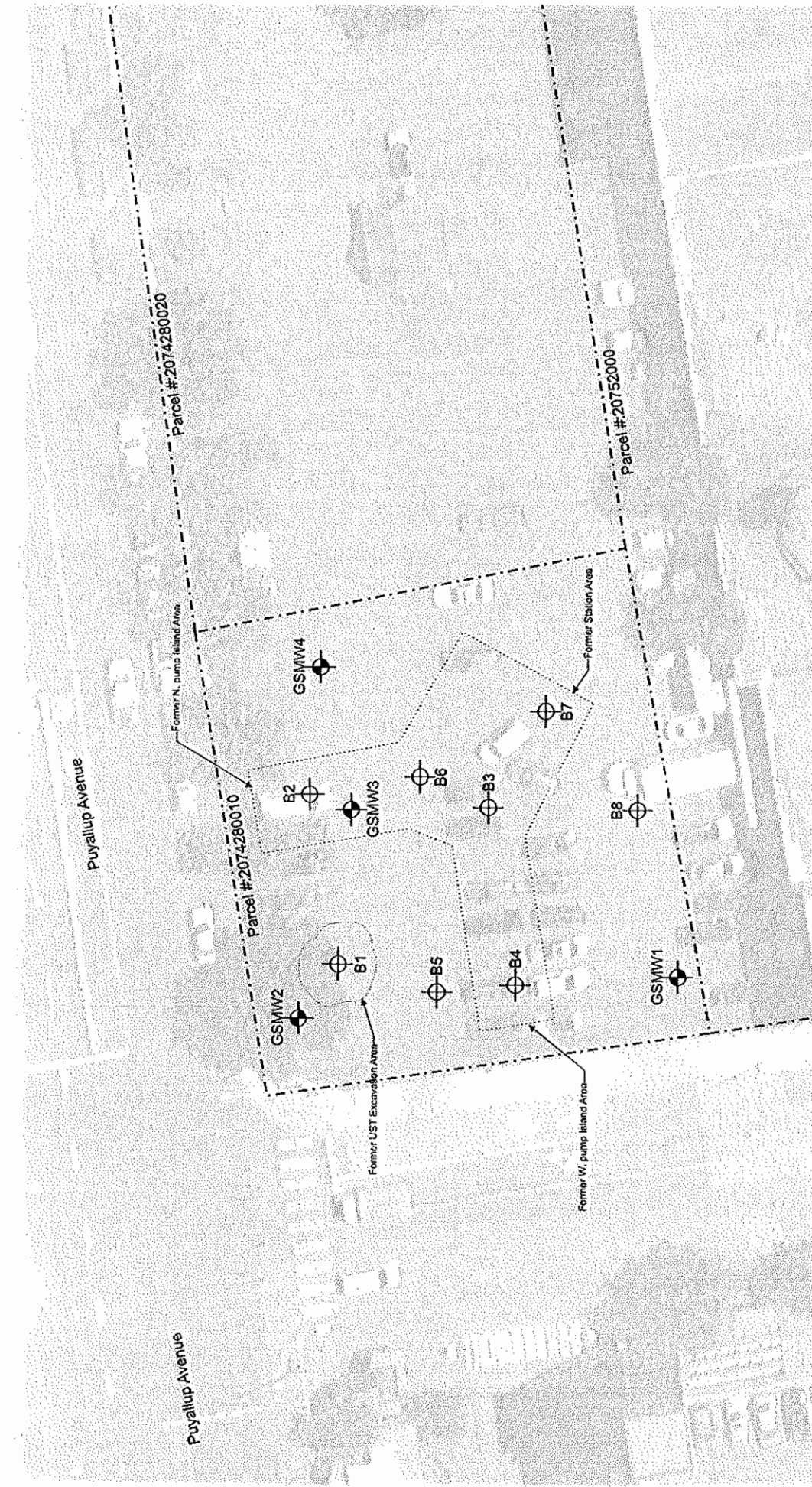
Subject Property
704 Puyallup Avenue
Tacoma, WA 98421

Topographic Map
Remedial Investigation
704 Puyallup Avenue
Tacoma, WA 98421

Date: December 22, 2017
Completed By: K. Spencer
Reviewed By: S. Spencer
Version: ECI-001
Project No.: 0267-07-02

Figure No.:
02
Sheet 02 of 07

eci
Environmental
Services
Providing Practical Environmental Compliance Solutions
Global, National, Tribal, & Local



Boring Location Map
Remedial Investigation
704 Puyallup Avenue
Tacoma, WA 98421

Figure No. **03**
Sheet 03 of 07

Date: December 22, 2017
 Completed By: K. Spencer
 Reviewed By: S. Spencer
 Version: EC-001
 Project No.: 0207-07-02

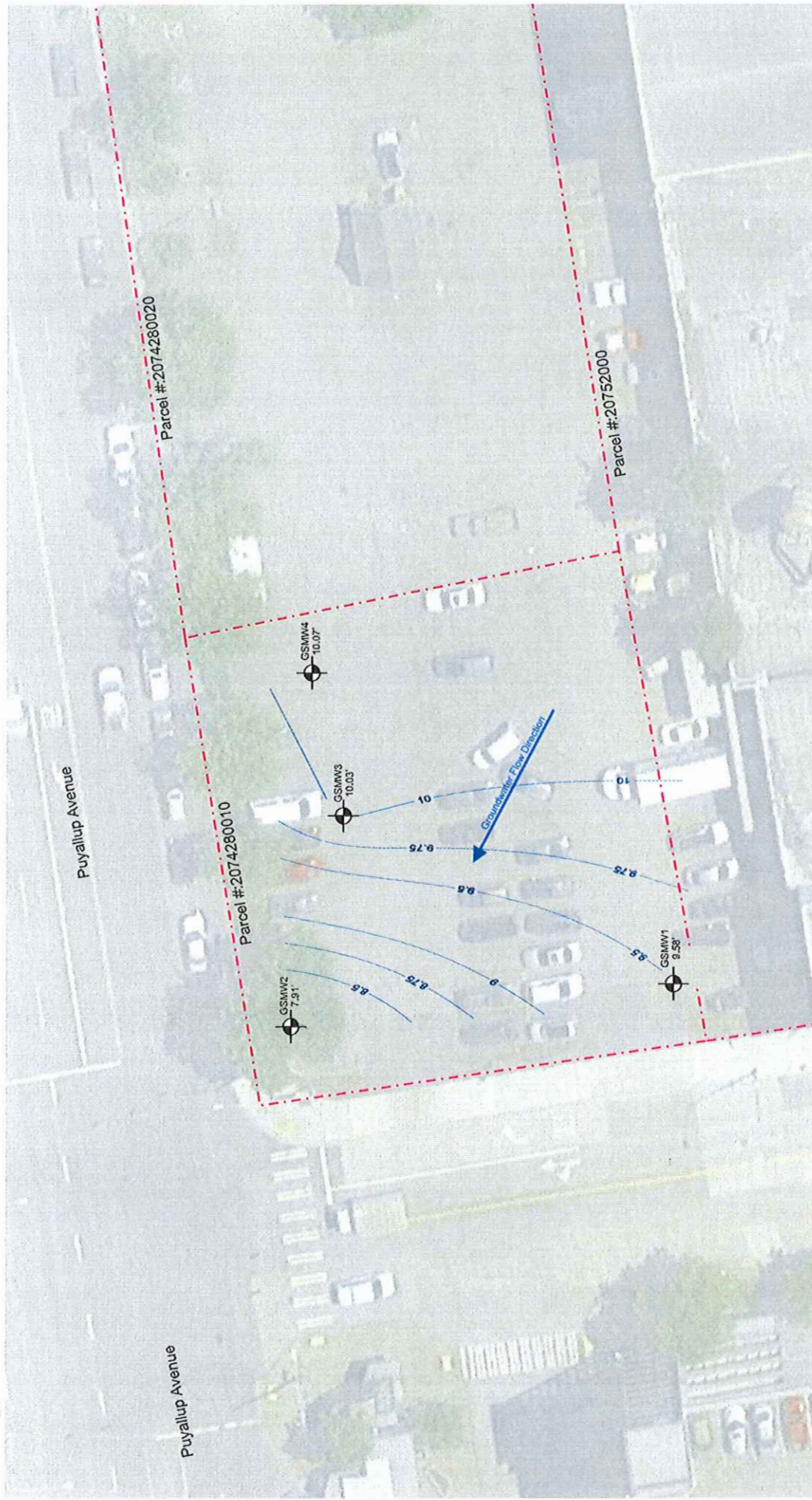
Scale: 1" = 100'

Legend

Monitoring Well Location

Boring Location

North Arrow



Groundwater Contour Map
Remedial Investigation
704 Puyallup Avenue
Tacoma, WA 98421

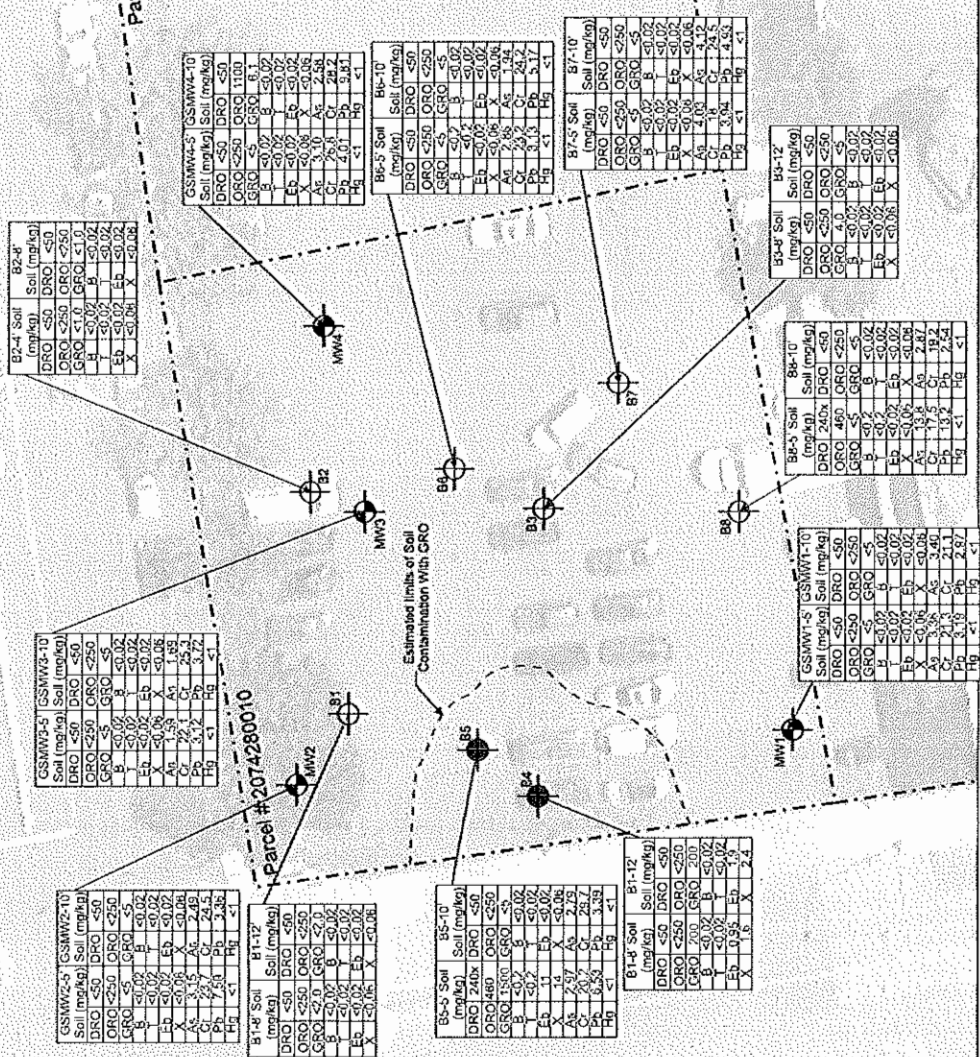
Figure No.: **04**
Sheet 04 of 07

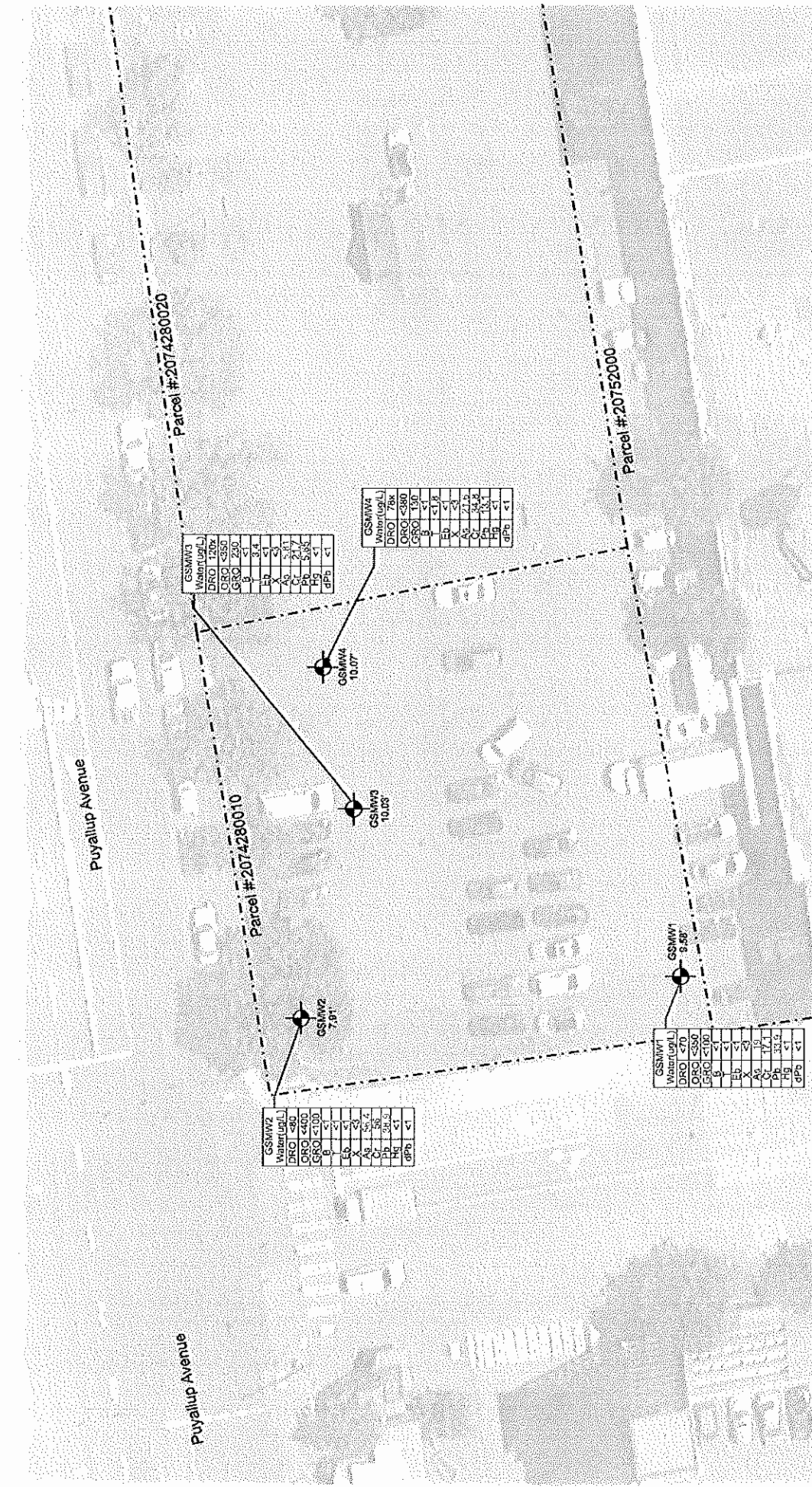
Date: December 22, 2017
 Completed By: K. Spencer
 Reviewed By: S. Spencer
 Version: ECI-001
 Project No.: 0267-07-02

eci
 Engineering & Construction
 1000 1st Avenue
 Tacoma, WA 98401

Legend
 Monitoring Well Location

Scale: 1" = 100'





Puyallup Avenue

Puyallup Avenue

Parcel #207-4280020

Parcel #207-4280010

Parcel #207-52000

GSMW2	
Water (ug/L)	
DRO	<40
ORG	<400
GRG	<100
B	<1
As	<1
Cr	<1
Pb	<1
Hg	<1
dPB	<1

GSMW2
7.9'

GSMW4	
Water (ug/L)	
DRO	<40
ORG	<400
GRG	<100
B	<1
As	<1
Cr	<1
Pb	<1
Hg	<1
dPB	<1

GSMW4
10.07'

GSMW3
10.03'

GSMW1	
Water (ug/L)	
DRO	<70
ORG	<500
GRG	<100
B	<1
As	<1
Cr	<1
Pb	<1
Hg	<1
dPB	<1

GSMW1
9.83'

Groundwater Analytical Results
Remedial Investigation
704 Puyallup Avenue
Tacoma, WA 98421

Date: December 22, 2017
Completed By: K. Spencer
Reviewed By: S. Spencer
Version: ECI-001
Project No.: 0267-47-02

Figure No.: **06**
Sheet 06 of 07

Legend

MW2 Monitoring Well Location

DRO Diesel Range Organic
ORG Oil Range Organic
GRG Gasoline Range Organic
B Benzene
As Arsenic
Cr Chromium
Pb Lead
Hg Mercury
dPB Dispersed Lead

Scale

0 10 20 30 Feet

0 10 20 30 Meters

Primary Source	Contaminants of Parental Concern	Media of Concern	Transport Mechanisms	Exposure Media	Exposure Pathway	Current (C) and Potential Future (F) Receptors
Releases of Petroleum Hydrocarbons From Leaking Underground Storage Tank Piping	Gasoline Range Organics Diesel Range Organics Oil Range Organics	<input checked="" type="checkbox"/> Surface Soil (0-2 feet bgs)	<input checked="" type="checkbox"/> Direct Release to soil <input checked="" type="checkbox"/> Migration to subsurface soil <input checked="" type="checkbox"/> Migration to groundwater <input checked="" type="checkbox"/> Volatilization <input type="checkbox"/> Runoff or erosion <input type="checkbox"/> Uptake by plant or animal <input type="checkbox"/> Other (List) _____	<input checked="" type="checkbox"/> Soil	<input checked="" type="checkbox"/> Ingestion <input checked="" type="checkbox"/> Dermal Exposure	Commercial <input type="checkbox"/> C <input type="checkbox"/> F Industrial <input type="checkbox"/> C <input type="checkbox"/> F Construction Worker <input type="checkbox"/> C <input type="checkbox"/> F Residential <input type="checkbox"/> C <input type="checkbox"/> F TEE <input type="checkbox"/> C <input type="checkbox"/> F
		<input checked="" type="checkbox"/> Soil (> 2 feet bgs)	<input checked="" type="checkbox"/> Direct Release to soil <input checked="" type="checkbox"/> Migration to groundwater <input checked="" type="checkbox"/> Volatilization <input type="checkbox"/> Other (List) _____	<input checked="" type="checkbox"/> Groundwater	<input checked="" type="checkbox"/> Ingestion <input checked="" type="checkbox"/> Dermal Exposure	
		<input checked="" type="checkbox"/> Groundwater	<input checked="" type="checkbox"/> Release to groundwater <input checked="" type="checkbox"/> Volatilization <input type="checkbox"/> Future migration to surface water <input type="checkbox"/> Future migration to sediment <input type="checkbox"/> Uptake by plants or animal <input type="checkbox"/> Other (List) _____	<input checked="" type="checkbox"/> Air	<input checked="" type="checkbox"/> Inhalation	
		<input type="checkbox"/> Surface Water	<input type="checkbox"/> Release to surface water <input type="checkbox"/> Volatilization <input type="checkbox"/> Sedimentation <input type="checkbox"/> Uptake by plant or animal <input type="checkbox"/> Other (List) _____	<input type="checkbox"/> Surface Water	<input type="checkbox"/> Ingestion <input type="checkbox"/> Dermal Exposure	
		<input type="checkbox"/> Sediment	<input type="checkbox"/> Release to Surface water <input type="checkbox"/> Resuspension or erosion <input type="checkbox"/> Uptake by plant or animal <input type="checkbox"/> Other (List) _____	<input type="checkbox"/> Sediment	<input type="checkbox"/> Ingestion <input type="checkbox"/> Dermal Exposure	

Appendix B – Project Tables

Table 1: Summary of Soil Boring Analytical Results

Table 2: Summary of Groundwater Analytical Results

Table 3: Groundwater Elevations

Appendix B

Project Tables

Table 1-Soil Sample Results
Former Texaco Service Station
 704 Puyallup Avenue
 Tacoma, Washington 98421

Sample Name	Date Sampled	Sample Depth (ft)	NWTPH-Dx Ex		Gasoline (mg/kg)	EPA 8021B				EPA 7010			
			Diesel (mg/kg)	Heavy Oil (mg/kg)		Benzene (mg/kg)	Toluene (mg/kg)	Ethylbenzene (mg/kg)	Xylenes (mg/kg)	Total Lead (mg/kg)	Total Arsenic (mg/kg)	Total Chromium (mg/kg)	Total Mercury (mg/kg)
GSMW1-5	10/25/17	5	<50	<250	<5	<0.02	<0.02	<0.02	<0.06	3.19	3.36	21.3	<1
GSMW1-10	10/25/17	10	<50	<250	<5	<0.02	<0.02	<0.02	<0.06	2.97	3.40	21.1	<1
GSMW2-5	10/25/17	5	<50	<250	<5	<0.02	<0.02	<0.02	<0.06	7.59	3.15	23.7	<1
GSMW2-10	10/25/17	10	<50	<250	<5	<0.02	<0.02	<0.02	<0.06	3.63	2.49	24.5	<1
GSMW3-5	10/25/17	5	<50	<250	<5	<0.02	<0.02	<0.02	<0.06	3.12	1.59	22.1	<1
GSMW3-10	10/25/17	10	<50	820	<5	<0.02	<0.02	<0.02	<0.06	3.72	1.09	25.3	<1
GSMW4-5	10/25/17	5	<50	<250	<5	<0.02	<0.02	<0.02	<0.06	4.01	3.10	26.8	<1
GSMW4-10	10/25/17	10	<50	1,100	6.1	<0.02	<0.02	<0.02	<0.06	9.81	2.58	28.2	<1
B5-5	10/25/17	5	500 x	<250	1,500	<0.02	<0.02	<0.02	11	6.53	2.97	20.2	<1
B5-10	10/25/17	10	<50	<250	<5	<0.02	<0.02	<0.02	<0.06	3.93	2.79	29.7	<1
B6-5	10/25/17	5	<50	<250	<5	<0.02	<0.02	<0.02	<0.06	3.13	2.86	23.2	<1
B6-10	10/25/17	10	<50	<250	<5	<0.02	<0.02	<0.02	<0.06	5.17	1.94	24.2	<1
B7-5	10/25/17	5	<50	<250	<5	<0.02	<0.02	<0.02	<0.06	3.94	4.03	18.0	<1
B7-10	10/25/17	10	<50	<250	<5	<0.02	<0.02	<0.02	<0.06	4.93	4.12	24.5	<1
B8-5	10/25/17	5	240 x	460	<5	<0.02	<0.02	<0.02	<0.06	13.20	13.80	17.5	<1
B8-10	10/25/17	10	<50	<250	<5	<0.02	<0.02	<0.02	<0.06	2.54	2.87	19.2	<1
Laboratory Method Reporting Limits			50	250	5.0	0.02	0.02	0.02	0.06	1	1	1	1
MTCA Method A Cleanup Limits			2000	2000	100/30*	0.03	7	6	9	250	20	2000/19**	2

Bold = Analyte detected above the laboratory method reporting limits but below the MTCA Method A Cleanup Levels.

Bold Shaded = Analyte above MTCA Method A Cleanup Levels.

Values are reported in milligrams per kilogram (mg/kg).

ND = Not Detected.

J = Indicates an estimated value.

*The cleanup level (CLL) for benzene in soil is 100 mg/kg, but if benzene is present, then the CLL is 30 mg/kg.

**The cleanup level (CLL) for chromium (III) in soil is 2,000 mg/kg, and chromium VI CLL is 30 mg/kg.

MTCA = Model Toxics Control Act Method A.

x = The sample chromatographic pattern does not match the level standard used for identification.



Practical Environmental Compliance Solutions
 Groundwater Monitoring Services

Table 2-Groundwater Sample Results
Former Texaco Service Station
 704 Puyallup Avenue
 Tacoma, Washington 98421

Well Number	Date Sampled	Sampling Quarter	Depth To Water		Top of Casing (Station Elevation)		Groundwater Elevation		NWTPH-Dx Ext		NWTPH-Gx	EPA 8021B				EPA 7010					
			ft	ft	ft	ft	ft	ft	Diesel µg/L	Heavy Oil µg/L		Gasoline µg/L	Benzene µg/L	Toluene µg/L	Ethylbenzene µg/L	Xylenes µg/L	Total Lead µg/L	Dissolved Lead µg/L	Total Arsenic µg/L	Total Chromium µg/L	Total Mercury µg/L
GSMW1	11/01/17	Q4	8.78	NA	NA	NA	NA	NA	<70	<350	<100	<1	<1	<1	<3	<3	33.9	<1	19.0	17.1	<1
GSMW2	11/01/17	Q4	9.18	NA	NA	NA	NA	NA	<80	<400	<100	<1	<1	<1	<3	<3	38.9	<1	17.3	56.4	<1
GSMW3	11/01/17	Q4	6.23	NA	NA	NA	NA	NA	120 x	<350	230	<1	3.4	<1	<3	<3	5.64	NA	5.81	21.7	<1
GSMW4	11/01/17	Q4	6.23	NA	NA	NA	NA	NA	78x	<380	130	<1	1.8	<1	<3	<3	13.1	NA	21.6	34.8	<1
			Laboratory Method Reporting Limits					70	350	100.0	1	1	1	3	1	1	1	1	1	1	1
								500	500	1000/800*	5	700	1000	1000	15	15	5	50	2		
			MTCA Method A Cleanup Limits																		

Bold = Analyte detected above the laboratory method reporting limits but below the MTCA Method A Cleanup Levels.
 Bold Shaded = Analyte above MTCA Method A Cleanup Levels.
 Values are reported in micrograms per liter (µg/L)
 ND = analyte not detected above the analytical method detection limit cited.
 J = indicates an estimated value
 Station Elevation includes top of casing + distance to top of casing
 *The cleanup level (CUL) for gasoline in groundwater is 1000 µg/L, but if benzene is present, then the CUL is 800 µg/L.
 MTCA-A=Model Toxics Control Act Method A
 N/A=Not Applicable
 x = The sample chromatographic pattern does not match the fuel standard used for quantitation



Practical Environmental Compliance Solutions

On-site Analysis | Remediation | Permitting

Table 3 Summary of Groundwater Elevation Data

704 Puyallup Avenue

Tacoma, Washington 98421

Well ID	Date of Measurement	Top of Casing Elevation (amsl)	Depth to Water	Groundwater Elevation (amsl)	Change in Elevation
		Measured in Feet			
GSMW1	11/01/17	18.36	8.78	9.58	--
GSMW2	11/01/17	17.09	9.18	7.91	--
GSMW3	11/01/17	16.26	6.23	10.03	--
GSMW4	11/01/17	16.20	6.13	10.07	--

Appendix C – Historical Analytical Data Tables

Appendix C Historical Analytical Data Tables

Table 6 - Water Sample Analytical Results
Polychlorinated Biphenyls
Subsurface Investigation
725 E. 25th Street
Tacoma, Washington 98421

October 2, 2006

Sample Number	Sample Location	Sample Depth	Sample Date	Polychlorinated Biphenyls (PCBs) Method 8082										
				Aroclor 1221	Aroclor 1232	Aroclor 1016	Aroclor 1242	Aroclor 1248	Aroclor 1254	Aroclor 1260	Aroclor 1262	Total Aroclors		
B3-H2O	Boring B3	H2O	9/12/2006	ug/L	ug/L	ug/L	ug/L	ug/L	ug/L	ug/L	ug/L	ug/L	ug/L	ug/L
				<0.05	<0.05	<0.05	<0.05	<0.05	<0.05	<0.05	<0.05	<0.05	<0.05	<0.35
	Laboratory Detection or Practical Quantitation Limit Soil			0.05	0.05	0.05	0.05	0.05	0.05	0.05	0.05	0.05	0.05	--
	Model Toxic Control Act (MTCA) Method A Cleanup Levels For Soil			<0.1ug/L Total Aroclors										

BOLD/RED = Analyte above MTCA 2001 Method A Cleanup levels.

D= Detect exceeding HCLD detection levels

Values are reported in milligrams per kilograms (mg/kg).

< # (ND) = analyte not detected above the analytical method detection limit cited.

MTCA 2001 Method A Cleanup Levels for Soil from the Model Toxics Control Act (MTCA) amendment Table 740-1 WAC 173-340 -900 Tables.

bgs=below ground surface

NA=Not Applicable

Table 7 - Soil Sample Analytical Results
Polycyclic Aromatic Hydrocarbons
Subsurface Investigation
725 E. 25th Street
Tacoma, Washington 98421

				Polycyclic Aromatic Hydrocarbons (PAHs) Method 8270c																October 2, 2006
Sample Number	Sample Location	Sample Depth	Sample Date	Naphthalene	Acenaphthylene	Acenaphthene	Fluorene	Phenanthrene	Anthracene	Fluoranthene	Pyrene	Benz(a)anthracene	Chrysene	Benz(b)fluoranthene	Benz(k)fluoranthene	Benz(a)pyrene	Indeno(1,2,3-cd)pyrene	Dibenzo(a,h)anthracene	Benzo(g,h,i)perylene	
B3-7-8'	Boring B3	7-8'	9/12/2006	<5	<5	<5	<5	<5	<5	<5	<5	<5	<5	<5	<5	<5	<5	<5	<5	
B3-11-12'	Boring B3	11-12'	9/12/2006	<5	<5	<5	<5	<5	<5	<5	<5	<5	<5	<5	<5	<5	<5	<5	<5	
B4-8.5-9'	Boring B4	8.5-9'	9/12/2006	<5	<5	<5	<5	<5	<5	<5	<5	<5	<5	<5	<5	<5	<5	<5	<5	
Laboratory Detection or Practical Quantization Limit Soil				5.0	5.0	5.0	5.0	5.0	5.0	5.0	5.0	5.0	5.0	5.0	5.0	5.0	5.0	5.0	5.0	

BOLD/RED = Analyte above MTCA 2001 Method A Cleanup levels.

D = Detect exceeding HCLD detection levels

Values are reported in milligrams per kilograms (mg/kg)

< # (ND) = analyte not detected above the analytical method detection limit cited.

MTCA 2001 Method A Cleanup Levels for Soil from the Model Toxics Control Act (MTCA) amendment Table 740-1 WAC 175-340-.600 Tables.

bgs=below ground surface

NA=Not Applicable

Table 8 - Water Sample Analytical Results
Polycyclic Aromatic Hydrocarbons
Subsurface Investigation
725 E. 25th Street
Tacoma, Washington 98421

October 2, 2006

Polycyclic Aromatic Hydrocarbons (PAHs) Method 8270c																		
Sample Number	Sample Location	Sample Depth bgs	Sample Date	Polycyclic Aromatic Hydrocarbons (PAHs) Method 8270c														
				Naphthalene ug/L	Acenaphthylene ug/L	Acenaphthene ug/L	Fluorene ug/L	Phenanthrene ug/L	Anthracene ug/L	Fluoranthene ug/L	Pyrene ug/L	Benz(a)anthracene ug/L	Chrysene ug/L	Benz(b)fluoranthene ug/L	Benz(k)fluoranthene ug/L	Benz(a)pyrene ug/L	Indeno(1,2,3-cd)pyrene ug/L	Dibenz(a,h)anthracene ug/L
B3-H2O	Boring B3	H2O	9/12/2006	<1	<1	<1	<1	<1	<1	<1	<1	<1	<1	<1	<1	<1	<1	<1
B3-H2O	Boring B4	H2O	9/12/2006	<1	<1	<1	<1	<1	<1	<1	<1	<1	<1	<1	<1	<1	<1	<1
Laboratory Detection or Practical Quantitation Limit Soil				0.1	0.1	0.1	0.1	0.1	0.1	0.1	0.1	0.1	0.1	0.1	0.1	0.1	0.1	0.1

BOLD/RED = Analyte above MTCA 2001 Method A Cleanup levels.

D= Detect exceeding HClD detection levels.

Values are reported in milligrams per kilogram (mg/kg).

< P (ND) = Analyte not detected above the analytical method detection limit cited.

MTCA 2001 Method A Cleanup Levels for Soil from the Model Toxics Control Act (MTCA) amendment Table 740-1 WAC 172-340-900 Tables.

bgs=below ground surface

NA=Not Applicable



Table 9 - Soil Sample Analytical Results
Total Metals
Subsurface Investigation
725 E. 25th Street
Tacoma, Washington 98421

October 2, 2006

Sample Number	Sample Location	Sample Depth	Sample Date	MTCA 5 Metals				
				As - Total Arsenic mg/kg	Cd - Total Cadmium mg/kg	Cr - Total Chromium mg/kg	Pb - Total Lead mg/kg	Hg - Total Mercury mg/kg
B1-7-8'	Boring B1	7-8'	9/12/2006	NA	NA	NA	54.80	NA
B1-10-12'	Boring B1	10-12'	9/12/2006	NA	NA	NA	3.45	NA
B2-3-4'	Boring B2	3-4'	9/12/2006	NA	NA	NA	4.81	NA
B2-7-8'	Boring B2	7-8'	9/12/2006	NA	NA	NA	3.45	NA
B2-10-10.5	Boring B2	10-10.5	9/12/2006	NA	NA	NA	6.03	NA
B3-7-8'	Boring B3	7-8'	9/12/2006	<1	<1	13.9	3.19	<0.2
B3-11-12'	Boring B3	11-12'	9/12/2006	<1	<1	19.3	5.56	<0.2
B4-7-8'	Boring B4	7-8'	9/12/2006	NA	NA	NA	5.17	NA



Table 9 - Soil Sample Analytical Results
Total Metals
Subsurface Investigation
725 E. 25th Street
Tacoma, Washington 98421

October 2, 2006

Sample Number	Sample Location	Sample Depth	Sample Date	MTCA 5 Metals				
				As - Total Arsenic mg/kg	Cd - Total Cadmium mg/kg	Cr - Total Chromium mg/kg	Pb - Total Lead mg/kg	Hg - Total Mercury mg/kg
B4-8.5-9'	Boring B4	8.5-9'	9/12/2006	NA	NA	NA	10.00	NA
Laboratory Detection or Practical Quantitation Limit Soil								
Model Toxic Control Act (MTCA) Method A Cleanup Levels For Soil								
				0.1	0.1	0.1	0.1	0.1
				20	2	2000	250	2

BOLD/RED = Analyte above MTCA 2001 Method A Cleanup levels.

D = Detect exceeding HCID detection levels

Values are reported in milligrams per kilograms (mg/kg).

< # (ND) = analyte not detected above the analytical method detection limit cited.

MTCA 2001 Method A Cleanup Levels for Soil from the Model Toxics Control Act (MTCA) amendment Table 740-1 WAC 173-340 -900 Tables.

bgs=below ground surface

NA=Not Applicable



Table 10 - Groundwater Sample Analytical Results
Total Metals
Subsurface Investigation
725 E. 25th Street
Tacoma, Washington 98421

October 2, 2006

Sample Number	Sample Location	Sample Depth	Sample Date	MTCA 5 Metals				
				As - Total Arsenic	Cd - Total Cadmium	Cr - Total Chromium	Pb - Total Lead	Hg - Total Mercury
				ug/L	ug/L	ug/L	ug/L	ug/L
B1-H2O	Boring B1	H2O	9/12/2006	NA	NA	NA	<u>33.8</u>	NA
B3-H2O	Boring B3	H2O	9/12/2006	NA	NA	NA	6.3	NA
B3-H2O	Boring B3	H2O	9/12/2006	7.1	<1	<u>52.8</u>	<u>18.7</u>	<2
B4-H2O	Boring B4	H2O	9/12/2006	NA	NA	NA	<u>20.5</u>	NA
Laboratory Detection or Practical Quantitation Limit Soil				0.1	0.1	0.1	0.1	0.1
Model Toxic Control Act (MTCA) Method A Cleanup Levels For Soil				5	5	50	15	2

BOLD/RED = Analyte above MTCA 2001 Method A Cleanup levels.

D = Detect exceeding HCID detection levels

Values are reported in milligrams per kilograms (mg/kg).

< # (ND) = analyte not detected above the analytical method detection limit cited.


MTCA 2001 Method A Cleanup Levels for Soil from the Model Toxics Control Act (MTCA) amendment Table 740-1 WAC 173-340 -900 Tables.


bgs=below ground surface

NA=Not Applicable

Appendix D – Boring Logs


Appendix D Boring Logs


 Anchorage Tacoma Portland					Project: Focused Subsurface Investigation Location: 725 East 25th Street, Tacoma, Washington 98424 Client: Spencer Law	Boring ID: B5 Project Number: 0267-07-02	
Date Start/Finish: 10/25/2017		Drilling Method: Direct Push		Unified Soil Classification System GW WELL-GRADED GRAVEL, FINE TO COARSE GRAVEL GP POORLY-GRADED GRAVEL GM SILTY GRAVEL GC CLAYEY GRAVEL SW VELL-GRADED SAND, FINE TO COARSE SAND SP POORLY-GRADED SAND SM SILTY SAND SC CLAYEY SAND CL SILT CLAY OL ORGANIC SILT, ORGANIC CLAY MH SILT OF HIGH PLASTICITY, ELASTIC SILT CH CLAY OF HIGH PLASTICITY, FAT CLAY OH ORGANIC CLAY, ORGANIC SILT PT PEAT			
Logged By: Kaden Reed		Auger ID/OD: --					
Checked By: David Polivka		Borehole ID/OD: 2 inches					
Contractor: Standard Environmental Probe		Sampler: Macro Core 5					
Operator: Russel		Hammer Wt./Fall: --					
Boring Location: See Appendix A, Figure 3		Ground Elevation: --					
Coordinates: --		Water Depth: 10 feet					
Weather: Overcast		Boring Depth: 12 feet					
Depth (ft bgs)	Sample Number	Time	PID Reading	Remarks	Soil and Rock Description	Unified Classification	Graphical Representation
1			0.0	No odor	Brown, dry, coarse, loose, silty sand with gravel	SM	
2							
3			0.0	No odor			
4							
5	B5-5	1:20 PM	8.8	Odor			
6							
7							
8			6.7	Odor			
9							
10	B5-10	1:25 PM	4.2	Odor ATD	Grayish brown, dry, coarse, loose, silty sand with gravel	SM	
11			0.0	No odor			
12			0.0	No odor			
13							
14					Termination of boring		
15							
16							
17							
18							
19							
20							
21							
22							
23							
24							
25							
26							
27							
28							
29							
30							
Notes:							


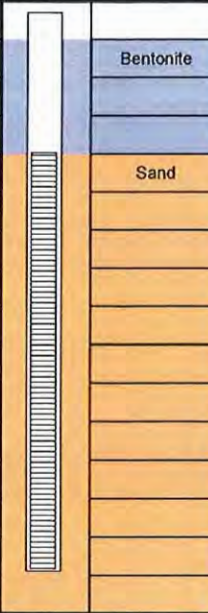
 ECI environmental services Anchorage Tacoma Portland www.eciconline.com					Project: Focused Subsurface Investigation Location: 725 East 25th Street, Tacoma, Washington 98424 Client: Spencer Law		Boring ID: B6 Project Number: 0267-07-02	
Date Start/Finish:		10/25/2017		Drilling Method:		Direct Push		
Logged By:		Kaden Reed		Auger ID/OD:		--		
Checked By:		David Polivka		Borehole ID/OD:		2 inches		
Contractor:		Standard Environmental Probe		Sampler:		Macro Core 5		
Operator:		Russel		Hammer Wt./Fall:		--		
Boring Location:		See Appendix A, Figure 3		Ground Elevation:		--		
Coordinates:		--		Water Depth:		10 feet		
Weather:		Overcast		Boring Depth:		12 feet		

Depth (ft bgs)	Sample Number	Time	PID Reading	Remarks	Soil and Rock Description	Unified Classification	Graphical Representation
1			0.0	No odor	Brown, dry, coarse, loose, silty sand with gravel	SM	
2							
3			0.0	No odor			
4							
5	B6-5	2:00 PM			Light brown, dry, coarse, loose, silty sand with gravel	SM	
6							
7							
8			0.0	No odor			
9			0.0	No odor	Light brown, dry, coarse, loose, silty sand with cobble	SM	
10	B6-10	2:05 PM	0.0	No odor			
11							
12					Gray, dry, coarse, loose, silty sand with cobble	SM	
13							
14							
15					Gray, wet, coarse, loose, silty sand with cobble	SM	
16							
17							
18					Termination of boring		
19							
20							
21							
22							
23							
24							
25							
26							
27							
28							
29							
30							



Notes:							

 ECI environmental services www.eciconline.com Anchorage Tacoma Portland					Project: Focused Subsurface Investigation Location: 725 East 25th Street, Tacoma, Washington 98424 Client: Spencer Law		Boring ID: B7 Project Number: 0267-07-02		
Date Start/Finish:		10/25/2017		Drilling Method:		Direct Push		Unified Soil Classification System NON-COHESIVE SOILS GW WELL-GRADED GRAVEL, FINE TO COARSE GRAVEL GP POORLY-GRADED GRAVEL GM SILTY GRAVEL GC CLAYEY GRAVEL SW WELL-GRADED SAND, FINE TO COARSE SAND SP POORLY-GRADED SAND SM SILTY SAND SC CLAYEY SAND COHESIVE SOILS MC SILT CL CLAY OL ORGANIC SILT, ORGANIC CLAY MH SILT OF HIGH PLASTICITY, ELASTIC SILT CH CLAY OF HIGH PLASTICITY, FAT CLAY OH ORGANIC CLAY, ORGANIC SILT PTPEAT	
Logged By:		Kaden Reed		Auger ID/OD:		--			
Checked By:		David Polivka		Borehole ID/OD:		2 inches			
Contractor:		Standard Environmental Probe		Sampler:		Macro Core 5			
Operator:		Russel		Hammer Wt./Fall:		--			
Boring Location:		See Appendix A, Figure 3		Ground Elevation:		--			
Coordinates:		--		Water Depth:		10 feet			
Weather:		Overcast		Boring Depth:		12 feet			
Depth (ft bgs)	Sample Number	Time	PID Reading	Remarks	Soil and Rock Description	Unified Classification	Graphical Representation		
1			0.0	No odor	Brown, dry, coarse, loose, silty sand with gravel	SM			
2									
3			0.0	No odor					
4			0.0	No odor					
5	B7-5	2:25 PM			Reddish brown, dry, coarse, loose, silty sand with gravel	SM			
6					Brown, dry, coarse, loose, silty sand with gravel	SM			
7									
8									
9									
10	B7-10	2:30 PM	0.0	No odorATD	Brown, wet, coarse, loose, silty sand with gravel	SM			
11									
12									
13					Termination of boring				
14									
15									
16									
17									
18									
19									
20									
21									
22									
23									
24									
25									
26									
27									
28									
29									
30									
Notes:									


 environmental services Anchorage Tacoma Portland www.eciconline.com					Project: Focused Subsurface Investigation Location: 725 East 25th Street, Tacoma, Washington 98424 Client: Spencer Law		Boring ID: B8 Project Number: 0267-07-02		
Date Start/Finish:		10/25/2017		Drilling Method:		Direct Push		Unified Soil Classification System NON-COHESIVE SOILS GW WELL-GRADED GRAVEL, FINE TO COARSE GRAVEL GP POORLY-GRADED GRAVEL GM SILTY GRAVEL GC CLAYEY GRAVEL SW WELL-GRADED SAND, FINE TO COARSE SAND SP POORLY-GRADED SAND SM SILTY SAND SC CLAYEY SAND COHESIVE SOILS CL CLAY OL ORGANIC SILT, ORGANIC CLAY MH SILT OF HIGH PLASTICITY, ELASTIC SILT CH CLAY OF HIGH PLASTICITY, FAT CLAY OM ORGANIC CLAY, ORGANIC SILT PT PEAT	
Logged By:		Kaden Reed		Auger ID/OD:		--			
Checked By:		David Polivka		Borehole ID/OD:		2 inches			
Contractor:		Standard Environmental Probe		Sampler:		Macro Core 5			
Operator:		Russel		Hammer Wt./Fall:		--			
Boring Location:		See Appendix A, Figure 3		Ground Elevation:		--			
Coordinates:		--		Water Depth:		10 feet			
Weather:		Overcast		Boring Depth:		12 feet			
Depth (ft bgs)	Sample Number	Time	PID Reading	Remarks	Soil and Rock Description	Unified Classification	Graphical Representation		
1			0.0	No odor	Brown, dry, coarse, loose, silty sand with gravel	SM			
2									
3									
4			0.0	No odor					
5	B8-5	2:45 PM			Dark brown, dry, coarse, loose, silty sand with gravel	SM			
6			0.0	No odor	Dark brown, dry, coarse, loose, silty sand with cobble	SM			
7									
8									
9									
10	B8-10	2:50 PM	0.0	No odorATD	Dark brown, wet, coarse, loose, silty sand with cobble	SM			
11									
12									
13					Termination of boring				
14									
15									
16									
17									
18									
19									
20									
21									
22									
23									
24									
25									
26									
27									
28									
29									
30									
Notes:									


 Project: Focused Subsurface Investigation Location: 725 East 25th Street, Tacoma, Washington 98424 Client: Spencer Law					Boring ID: GSMW1 Project Number: 0267-07-02		
Date Start/Finish: 10/25/2017 Logged By: Kaden Reed Checked By: David Polivka Contractor: Standard Environmental Probe Operator: Russel Boring Location: See Appendix A, Figure 3 Coordinates: -- Weather: Sunny		Drilling Method: Direct Push Auger ID/OD: -- Borehole ID/OD: 2 inches Sampler: Macro Core 5 Hammer Wt./Fall: -- Ground Elevation: -- Water Depth: 10 feet Boring Depth: 16 feet		Unified Soil Classification System <div style="display: flex;"> <div style="writing-mode: vertical-rl; transform: rotate(180deg); font-size: 0.8em; margin-right: 5px;">NON-COHESIVE SOILS</div> <div style="font-size: 0.8em;"> GW WELL-GRADED GRAVEL, FINE TO COARSE GRAVEL GP POORLY-GRADED GRAVEL GM SILTY GRAVEL GC CLAYEY GRAVEL SW WELL-GRADED SAND, FINE TO COARSE SAND SP POORLY-GRADED SAND SM SILTY SAND SC CLAYEY SAND </div> </div> <div style="display: flex;"> <div style="writing-mode: vertical-rl; transform: rotate(180deg); font-size: 0.8em; margin-right: 5px;">COHESIVE SOILS</div> <div style="font-size: 0.8em;"> ML SILT CL CLAY OL ORGANIC SILT, ORGANIC CLAY MH SILT OF HIGH PLASTICITY, ELASTIC SILT CH CLAY OF HIGH PLASTICITY, FAT CLAY OH ORGANIC CLAY, ORGANIC SILT PT PEAT </div> </div>			
Depth (ft bgs)	Sample No.	Time	PID Reading	Remarks: Odor, Sheen, Etc	Soil and Rock Description	Unified Classification	Well Construction Detail
1			0.0	No odor	Light brown, dry, coarse, loose, silty sand with gravel	SM	
2							
3			0.0	No odor	Brown, dry, coarse, loose, silty sand with cobble	SM	
4			0.0	No odor	Light brown, dry, coarse, loose, silty sand with cobble	SM	
5	GSMW1-5	9:10 AM					
6							
7							
8							
9							
10	GSMW1-10	9:15 AM	0.0	No odor ATD	Light brown, wet, coarse, loose, silty sand with cobble	SM	
11							
12			0.0	No odor	Gray, wet, coarse, loose, silty sand with cobble	SM	
13							
14							
15							
16							
17					Termination of boring		
18							
19							
20							
21							
22							
23							
24							
25							
26							
27							
28							
29							
30							

Notes: Well tag ID BJP 634



 Project: Focused Subsurface Investigation Location: 725 East 25th Street, Tacoma, Washington 98424 Client: Spencer Law					Boring ID: GSMW2 Project Number: 0267-07-02		
Date Start/Finish: 10/25/2017 Logged By: Kaden Reed Checked By: David Polivka Contractor: Standard Environmental Probe Operator: Russel					Drilling Method: Direct Push Auger ID/OD: -- Borehole ID/OD: 2 inches Sampler: Macro Core 5 Hammer Wt./Fall: --		
Boring Location: See Appendix A, Figure 3 Coordinates: -- Weather: Overcast					Ground Elevation: -- Water Depth: 10 feet Boring Depth: 16 feet		
Unified Soil Classification System <div style="display: flex; justify-content: space-between;"> <div style="width: 30%;"> NON-COHESIVE SOILS GW WELL-GRADED GRAVEL, FINE TO COARSE GRAVEL GP POORLY-GRADED GRAVEL GM SILTY GRAVEL GC CLAYEY GRAVEL SW WELL-GRADED SAND, FINE TO COARSE SAND SP POORLY-GRADED SAND SM SILTY SAND SC CLAYEY SAND </div> <div style="width: 30%;"> COHESIVE SOILS ML SILT CL CLAY OL ORGANIC SILT, ORGANIC CLAY MH SILT OF HIGH PLASTICITY, ELASTIC SILT CH CLAY OF HIGH PLASTICITY, FAT CLAY OH ORGANIC CLAY, ORGANIC SILT PT PEAT </div> </div>							
Depth (ft bgs)	Sample No.	Time	PID Reading	Remarks: Odor, Sheen, Etc	Soil and Rock Description	Unified Classification	Well Construction Detail
1			0.0	No odor	Light brown, dry, coarse, loose, silty sand with gravel	SM	
2							
3			0.0	No odor	Brown, dry, coarse, loose, silty sand with cobble	SM	
4			0.0	No odor			
5	GSMW2-5	10:15 AM					
6							
7							
8							
9				No odor			
10	GSMW2-10	10:20 AM	14.2	Odor ATC	Brown, wet, coarse, loose, silty sand with cobble	SM	
11							
12			12.3	Odor	Gray, wet, coarse, loose, silty sand with cobble	SM	
13							
14			7.6				
15			0.0	No odor			
16							
17					Termination of boring		
18							
19							
20							
21							
22							
23							
24							
25							
26							
27							
28							
29							
30							

Notes: Well tag ID BJP 635

 Project: Focused Subsurface Investigation Location: 725 East 25th Street, Tacoma, Washington 98424 Client: Spencer Law					Boring ID: GSMW3 Project Number: 0267-07-02	
Date Start/Finish: 10/25/2017 Logged By: Kaden Reed Checked By: David Polivka Contractor: Standard Environmental Probe Operator: Russel		Drilling Method: Direct Push Auger ID/OD: -- Borehole ID/OD: 2 inches Sampler: Macro Core 5 Hammer Wt./Fall: --		Unified Soil Classification System NON-COHESSIVE SOILS GW WELL-GRADED GRAVEL, FINE TO COARSE GRAVEL GP POORLY-GRADED GRAVEL GM SILTY GRAVEL GC CLAYEY GRAVEL SW WELL-GRADED SAND, FINE TO COARSE SAND SP POORLY-GRADED SAND SM SILTY SAND SC CLAYEY SAND COHESIVE SOILS ML SILT CL CLAY OL ORGANIC SILT, ORGANIC CLAY MH SILT OF HIGH PLASTICITY, ELASTIC SILT CH CLAY OF HIGH PLASTICITY, FAT CLAY OH ORGANIC CLAY, ORGANIC SILT PT PEAT		
Boring Location: See Appendix A, Figure 3 Coordinates: -- Weather: Overcast		Ground Elevation: -- Water Depth: 10 feet Boring Depth: 16 feet				

Depth (ft bgs)	Sample No.	Time	PID Reading	Remarks: Odor, Sheen, Etc	Soil and Rock Description	Unified Classification	Well Construction Detail
1			0.0	No odor	Brown, dry, coarse, loose, silty sand with gravel	SM	
2							
3			0.0	No odor	Gray, dry, coarse, loose, silty sand with gravel	SM	
4			8.2	Odor			
5	GSMW3-5	11:10 AM					
6							
7							
8			9.1	Odor			
9							
10	GSMW3-10	11:15 AM	9.8	Odor ATD	Gray, wet, coarse, loose, silty sand with gravel	SM	
11			7.2	Odor			
12			0.0	No odor			
13							
14							
15			0.0	No odor			
16							
17					Termination of boring		
18							
19							
20							
21							
22							
23							
24							
25							
26							
27							
28							
29							
30							

Notes: Well tag ID BJP 636

 ECI environmental services www.eciononline.com Anchorage Tacoma Portland					Project: Focused Subsurface Investigation Location: 725 East 25th Street, Tacoma, Washington 98424 Client: Spencer Law		Boring ID: GSMW4 Project Number: 0267-07-02		
Date Start/Finish:		10/25/2017		Drilling Method:		Direct Push		Unified Soil Classification System GW WELL-GRADED GRAVEL, FINE TO COARSE GRAVEL GP POORLY-GRADED GRAVEL GM SILTY GRAVEL GC CLAYEY GRAVEL SW WELL-GRADED SAND, FINE TO COARSE SAND SP POORLY-GRADED SAND SM SILTY SAND SC CLAYEY SAND ML SILT CL CLAY OL ORGANIC SILT, ORGANIC CLAY MH SILT OF HIGH PLASTICITY, ELASTIC SILT CH CLAY OF HIGH PLASTICITY, FAT CLAY OH ORGANIC CLAY, ORGANIC SILT PT PEAT	
Logged By:		Kaden Reed		Auger ID/OD:		--		NON-COHESSIVE SOILS COHESIVE SOILS	
Checked By:		David Polivka		Borehole ID/OD:		2 inches			
Contractor:		Standard Environmental Probe		Sampler:		Macro Core 5			
Operator:		Russel		Hammer Wt./Fall:		--			
Boring Location:		See Appendix A, Figure 3		Ground Elevation:		--			
Coordinates:		--		Water Depth:		10 feet			
Weather:		Overcast		Boring Depth:		16 feet			
Depth (ft bgs)	Sample No.	Time	PID Reading	Remarks: Odor, Sheen, Etc	Soil and Rock Description	Unified Classification	Well Construction Detail		
1			0.0	No odor	Brown, dry, coarse, loose, silty sand with gravel	SM			
2									
3			0.0	No odor	Gray, dry, coarse, loose, silty sand with gravel	SM			
4									
5	GSMW4-5	12:50 PM							
6									
7									
8									
9									
10	GSMW4-10	12:55 PM	9.1	Odor ATD	Gray, wet, coarse, loose, silty sand with gravel	SM			
11									
12			8.3	Odor					
13					Unrecoverable due to liquefaction of the soil within the core				
14									
15									
16									
17					Termination of boring				
18									
19									
20									
21									
22									
23									
24									
25									
26									
27									
28									
29									
30									

Notes: Well tag ID BJP 637. The soil from the 13 feet to 16 feet core was unrecoverable due to the liquefied contents emptying out when retrieving the core.

Appendix E – Terrestrial Ecological Evaluation Forms

Appendix E Terrestrial Ecological Evaluation Forms



Providing Practical Environmental Compliance Solutions
CLIMATE | AIR QUALITY | TOXICS | POLLUTION



Voluntary Cleanup Program

Washington State Department of Ecology Toxics Cleanup Program

TERRESTRIAL ECOLOGICAL EVALUATION FORM

Under the Model Toxics Control Act (MTCA), a terrestrial ecological evaluation is necessary if hazardous substances are released into the soils at a Site. In the event of such a release, you must take one of the following three actions as part of your investigation and cleanup of the Site:

1. Document an exclusion from further evaluation using the criteria in WAC 173-340-7491.
2. Conduct a simplified evaluation as set forth in WAC 173-340-7492.
3. Conduct a site-specific evaluation as set forth in WAC 173-340-7493.

When requesting a written opinion under the Voluntary Cleanup Program (VCP), you must complete this form and submit it to the Department of Ecology (Ecology). The form documents the type and results of your evaluation.

Completion of this form is not sufficient to document your evaluation. You still need to document your analysis and the basis for your conclusion in your cleanup plan or report.

If you have questions about how to conduct a terrestrial ecological evaluation, please contact the Ecology site manager assigned to your Site. For additional guidance, please refer to www.ecy.wa.gov/programs/tcp/policies/terrestrial/TEEHome.htm.

Step 1: IDENTIFY HAZARDOUS WASTE SITE

Please identify below the hazardous waste site for which you are documenting an evaluation.

Facility/Site Name: Former Texaco Service Station

Facility/Site Address: 704 Puyallup Avenue

Facility/Site No:

VCP Project No.:

Step 2: IDENTIFY EVALUATOR

Please identify below the person who conducted the evaluation and their contact information.

Name: David Polivka

Title: Senior Hydrogeologist

Organization: ECI, Inc.

Mailing address: P.O. 153

City: Fox Island

State: WA

Zip code: 98333

Phone: 360-349-0851

Fax: 253-369-6228

E-mail: david @eci.us

Step 3: DOCUMENT EVALUATION TYPE AND RESULTS

A. Exclusion from further evaluation.

1. Does the Site qualify for an exclusion from further evaluation?

- ☒ Yes *If you answered "YES," then answer **Question 2**.*
- ☐ No or Unknown *If you answered "NO" or "UNKNOWN," then skip to **Step 3B** of this form.*

2. What is the basis for the exclusion? Check all that apply. Then skip to **Step 4** of this form.

Point of Compliance: WAC 173-340-7491(1)(a)

- ☐ All soil contamination is, or will be,* at least 15 feet below the surface.
- ☐ All soil contamination is, or will be,* at least 6 feet below the surface (or alternative depth if approved by Ecology), and institutional controls are used to manage remaining contamination.

Barriers to Exposure: WAC 173-340-7491(1)(b)

- ☐ All contaminated soil, is or will be,* covered by physical barriers (such as buildings or paved roads) that prevent exposure to plants and wildlife, and institutional controls are used to manage remaining contamination.

Undeveloped Land: WAC 173-340-7491(1)(c)

- ☐ There is less than 0.25 acres of contiguous[#] undeveloped[±] land on or within 500 feet of any area of the Site and any of the following chemicals is present: chlorinated dioxins or furans, PCB mixtures, DDT, DDE, DDD, aldrin, chlordane, dieldrin, endosulfan, endrin, heptachlor, heptachlor epoxide, benzene hexachloride, toxaphene, hexachlorobenzene, pentachlorophenol, or pentachlorobenzene.
- ☒ For sites not containing any of the chemicals mentioned above, there is less than 1.5 acres of contiguous[#] undeveloped[±] land on or within 500 feet of any area of the Site.

Background Concentrations: WAC 173-340-7491(1)(d)

- ☒ Concentrations of hazardous substances in soil do not exceed natural background levels as described in WAC 173-340-200 and 173-340-709.

* An exclusion based on future land use must have a completion date for future development that is acceptable to Ecology.

[±] "Undeveloped land" is land that is not covered by building, roads, paved areas, or other barriers that would prevent wildlife from feeding on plants, earthworms, insects, or other food in or on the soil.

[#] "Contiguous" undeveloped land is an area of undeveloped land that is not divided into smaller areas of highways, extensive paving, or similar structures that are likely to reduce the potential use of the overall area by wildlife.

B. Simplified evaluation.

1. Does the Site qualify for a simplified evaluation?

- ☐ Yes *If you answered "YES," then answer **Question 2** below.*
- ☐ No or Unknown *If you answered "NO" or "UNKNOWN," then skip to **Step 3C** of this form.*

2. Did you conduct a simplified evaluation?

- ☐ Yes *If you answered "YES," then answer **Question 3** below.*
- ☐ No *If you answered "NO," then skip to **Step 3C** of this form.*

3. Was further evaluation necessary?

- ☐ Yes *If you answered "YES," then answer **Question 4** below.*
- ☐ No *If you answered "NO," then answer **Question 5** below.*

4. If further evaluation was necessary, what did you do?

- ☐ Used the concentrations listed in Table 749-2 as cleanup levels. *If so, then skip to **Step 4** of this form.*
- ☐ Conducted a site-specific evaluation. *If so, then skip to **Step 3C** of this form.*

5. If no further evaluation was necessary, what was the reason? Check all that apply. Then skip to **Step 4** of this form.

Exposure Analysis: WAC 173-340-7492(2)(a)

- ☐ Area of soil contamination at the Site is not more than 350 square feet.
- ☐ Current or planned land use makes wildlife exposure unlikely. Used Table 749-1.

Pathway Analysis: WAC 173-340-7492(2)(b)

- ☐ No potential exposure pathways from soil contamination to ecological receptors.

Contaminant Analysis: WAC 173-340-7492(2)(c)

- ☐ No contaminant listed in Table 749-2 is, or will be, present in the upper 15 feet at concentrations that exceed the values listed in Table 749-2.
- ☐ No contaminant listed in Table 749-2 is, or will be, present in the upper 6 feet (or alternative depth if approved by Ecology) at concentrations that exceed the values listed in Table 749-2, and institutional controls are used to manage remaining contamination.
- ☐ No contaminant listed in Table 749-2 is, or will be, present in the upper 15 feet at concentrations likely to be toxic or have the potential to bioaccumulate as determined using Ecology-approved bioassays.

- ☐ No contaminant listed in Table 749-2 is, or will be, present in the upper 6 feet (or alternative depth if approved by Ecology) at concentrations likely to be toxic or have the potential to bioaccumulate as determined using Ecology-approved bioassays, and institutional controls are used to manage remaining contamination.

C. Site-specific evaluation. A site-specific evaluation process consists of two parts: (1) formulating the problem, and (2) selecting the methods for addressing the identified problem. Both steps require consultation with and approval by Ecology. See WAC 173-340-7493(1)(c).

1. Was there a problem? See WAC 173-340-7493(2).

- ☐ Yes *If you answered "YES," then answer **Question 2** below.*
- ☐ No *If you answered "NO," then identify the reason here and then skip to **Question 5** below:*
- ☐ No issues were identified during the problem formulation step.
 - ☐ While issues were identified, those issues were addressed by the cleanup actions for protecting human health.

2. What did you do to resolve the problem? See WAC 173-340-7493(3).

- ☐ Used the concentrations listed in Table 749-3 as cleanup levels. *If so, then skip to **Question 5** below.*
- ☐ Used one or more of the methods listed in WAC 173-340-7493(3) to evaluate and address the identified problem. *If so, then answer **Questions 3 and 4** below.*

3. If you conducted further site-specific evaluations, what methods did you use?
Check all that apply. See WAC 173-340-7493(3).

- ☐ Literature surveys.
- ☐ Soil bioassays.
- ☐ Wildlife exposure model.
- ☐ Biomarkers.
- ☐ Site-specific field studies.
- ☐ Weight of evidence.
- ☐ Other methods approved by Ecology. *If so, please specify:*

4. What was the result of those evaluations?

- ☐ Confirmed there was no problem.
- ☐ Confirmed there was a problem and established site-specific cleanup levels.

5. Have you already obtained Ecology's approval of both your problem formulation and problem resolution steps?

☐ Yes If so, please identify the Ecology staff who approved those steps:

☐ No

Step 4: SUBMITTAL

Please mail your completed form to the Ecology site manager assigned to your Site. If a site manager has not yet been assigned, please mail your completed form to the Ecology regional office for the County in which your Site is located.



Northwest Region: Attn: VCP Coordinator 3190 160 th Ave. SE Bellevue, WA 98008-5452	Central Region: Attn: VCP Coordinator 15 W. Yakima Ave., Suite 200 Yakima, WA 98902
Southwest Region: Attn: VCP Coordinator P.O. Box 47775 Olympia, WA 98504-7775	Eastern Region: Attn: VCP Coordinator N. 4601 Monroe Spokane WA 99205-1295

If you need this publication in an alternate format, please call the Toxics Cleanup Program at 360-407-7170. Persons with hearing loss can call 711 for Washington Relay Service. Persons with a speech disability can call 877-833-6341.

Appendix F – Project Analytical Datasheets

Appendix E
Project Analytical Datasheets

FRIEDMAN & BRUYA, INC.

ENVIRONMENTAL CHEMISTS

James E. Bruya, Ph.D.
Yelena Aravkina, M.S.
Michael Erdahl, B.S.
Arina Podnozova, B.S.
Eric Young, B.S.

3012 16th Avenue West
Seattle, WA 98119-2029
(206) 285-8282
fbi@isomedia.com
www.friedmanandbruya.com

November 6, 2017

David Polivka, Project Manager
EcoCon, Inc.
15 S. Oregon Ave, Suite 110
Tacoma, WA 98409

Dear Mr Polivka:

Included are the results from the testing of material submitted on October 26, 2017 from the 0267-07-02, F&BI 710416 project. There are 39 pages included in this report. Any samples that may remain are currently scheduled for disposal in 30 days. If you would like us to return your samples or arrange for long term storage at our offices, please contact us as soon as possible.

We appreciate this opportunity to be of service to you and hope you will call if you have any questions.

Sincerely,

FRIEDMAN & BRUYA, INC.



Michael Erdahl
Project Manager

Enclosures
c: Steve Spencer
EMS1106R.DOC

FRIEDMAN & BRUYA, INC.

ENVIRONMENTAL CHEMISTS

CASE NARRATIVE

This case narrative encompasses samples received on October 26, 2017 by Friedman & Bruya, Inc. from the EcoCon 0267-07-02, F&BI 710416 project. Samples were logged in under the laboratory ID's listed below.

<u>Laboratory ID</u>	<u>EcoCon</u>
710416 -01	GSMW1-5
710416 -02	GSMW1-10
710416 -03	GSMW2-5
710416 -04	GSMW2-10
710416 -05	GSMW3-5
710416 -06	GSMW3-10
710416 -07	GSMW4-5
710416 -08	GSMW4-10
710416 -09	B5-5
710416 -10	B5-10
710416 -11	B6-5
710416 -12	B6-10
710416 -13	B7-5
710416 -14	B7-10
710416 -15	B8-5
710416 -16	B8-10

A 6020A internal standard failed the acceptance criteria for several samples due to matrix interferences. The data were flagged accordingly. The samples were diluted and reanalyzed.

All other quality control requirements were acceptable.

FRIEDMAN & BRUYA, INC.

ENVIRONMENTAL CHEMISTS

Date of Report: 11/06/17
 Date Received: 10/26/17
 Project: 0267-07-02, F&BI 710416
 Date Extracted: 10/31/17
 Date Analyzed: 10/31/17 and 11/01/17

**RESULTS FROM THE ANALYSIS OF SOIL SAMPLES
 FOR BENZENE, TOLUENE, ETHYLBENZENE,
 XYLENES AND TPH AS GASOLINE
 USING METHODS 8021B AND NWTPH-Gx**
 Results Reported on a Dry Weight Basis
 Results Reported as mg/kg (ppm)

<u>Sample ID</u> Laboratory ID	<u>Benzene</u>	<u>Toluene</u>	<u>Ethyl Benzene</u>	<u>Total Xylenes</u>	<u>Gasoline Range</u>	<u>Surrogate (% Recovery)</u> (Limit 50-132)
GSMW1-5 710416-01	<0.02	<0.02	<0.02	<0.06	<5	86
GSMW1-10 710416-02	<0.02	<0.02	<0.02	<0.06	<5	86
GSMW2-5 710416-03	<0.02	<0.02	<0.02	<0.06	<5	80
GSMW2-10 710416-04	<0.02	<0.02	<0.02	<0.06	<5	86
GSMW3-5 710416-05	<0.02	<0.02	<0.02	<0.06	<5	84
GSMW3-10 710416-06	<0.02	<0.02	<0.02	<0.06	<5	88
GSMW4-5 710416-07	<0.02	<0.02	<0.02	<0.06	<5	85
GSMW4-10 710416-08	<0.02	<0.02	<0.02	<0.06	6.1	84
B5-5 710416-09 1/10	<0.2	<0.2	11	14	1,500	131
B5-10 710416-10	<0.02	<0.02	<0.02	<0.06	<5	85

FRIEDMAN & BRUYA, INC.

ENVIRONMENTAL CHEMISTS

Date of Report: 11/06/17
Date Received: 10/26/17
Project: 0267-07-02, F&BI 710416
Date Extracted: 10/31/17
Date Analyzed: 10/31/17 and 11/01/17

**RESULTS FROM THE ANALYSIS OF SOIL SAMPLES
FOR BENZENE, TOLUENE, ETHYLBENZENE,
XYLENES AND TPH AS GASOLINE
USING METHODS 8021B AND NWTPH-Gx**

Results Reported on a Dry Weight Basis

Results Reported as mg/kg (ppm)

<u>Sample ID</u> Laboratory ID	<u>Benzene</u>	<u>Toluene</u>	<u>Ethyl</u> <u>Benzene</u>	<u>Total</u> <u>Xylenes</u>	<u>Gasoline</u> <u>Range</u>	<u>Surrogate</u> <u>(% Recovery)</u> (Limit 50-132)
B6-5 710416-11	<0.02	<0.02	<0.02	<0.06	<5	83
B6-10 710416-12	<0.02	<0.02	<0.02	<0.06	<5	86
B7-5 710416-13	<0.02	<0.02	<0.02	<0.06	<5	84
B7-10 710416-14	<0.02	<0.02	<0.02	<0.06	<5	86
B8-5 710416-15	<0.02	<0.02	<0.02	<0.06	<5	90
B8-10 710416-16	<0.02	<0.02	<0.02	<0.06	<5	87
Method Blank 07-2364 MB	<0.02	<0.02	<0.02	<0.06	<5	87

FRIEDMAN & BRUYA, INC.

ENVIRONMENTAL CHEMISTS

Date of Report: 11/06/17
Date Received: 10/26/17
Project: 0267-07-02, F&BI 710416
Date Extracted: 10/27/17
Date Analyzed: 10/27/17

**RESULTS FROM THE ANALYSIS OF SOIL SAMPLES
FOR TOTAL PETROLEUM HYDROCARBONS AS
DIESEL AND MOTOR OIL
USING METHOD NWTPH-Dx**

Results Reported on a Dry Weight Basis
Results Reported as mg/kg (ppm)

<u>Sample ID</u> Laboratory ID	<u>Diesel Range</u> (C ₁₀ -C ₂₅)	<u>Motor Oil Range</u> (C ₂₅ -C ₃₆)	<u>Surrogate</u> <u>(% Recovery)</u> (Limit 56-165)
GSMW1-5 710416-01	<50	<250	83
GSMW1-10 710416-02	<50	<250	84
GSMW2-5 710416-03	<50	<250	100
GSMW2-10 710416-04	<50	<250	85
GSMW3-5 710416-05	<50	<250	83
GSMW3-10 710416-06	<50	820	85
GSMW4-5 710416-07	<50	<250	84
GSMW4-10 710416-08	<50	1,100	99
B5-5 710416-09	500 x	<250	85
B5-10 710416-10	<50	<250	84
B6-5 710416-11	<50	<250	84
B6-10 710416-12	<50	<250	87

FRIEDMAN & BRUYA, INC.

ENVIRONMENTAL CHEMISTS

Date of Report: 11/06/17
Date Received: 10/26/17
Project: 0267-07-02, F&BI 710416
Date Extracted: 10/27/17
Date Analyzed: 10/27/17

RESULTS FROM THE ANALYSIS OF SOIL SAMPLES
FOR TOTAL PETROLEUM HYDROCARBONS AS
DIESEL AND MOTOR OIL
USING METHOD NWTPH-Dx

Results Reported on a Dry Weight Basis
Results Reported as mg/kg (ppm)

<u>Sample ID</u> Laboratory ID	<u>Diesel Range</u> (C ₁₀ -C ₂₅)	<u>Motor Oil Range</u> (C ₂₅ -C ₃₆)	<u>Surrogate</u> (% Recovery) (Limit 56-165)
B7-5 710416-13	<50	<250	85
B7-10 710416-14	<50	<250	85
B8-5 710416-15	240 x	460	85
B8-10 710416-16	<50	<250	84
Method Blank 07-2402 MB2	<50	<250	85

FRIEDMAN & BRUYA, INC.

ENVIRONMENTAL CHEMISTS

Analysis For Total Metals By EPA Method 6020A

Client ID:	GSMW1-5	Client:	EcoCon
Date Received:	10/26/17	Project:	0267-07-02, F&BI 710416
Date Extracted:	10/30/17	Lab ID:	710416-01
Date Analyzed:	10/30/17	Data File:	710416-01.118
Matrix:	Soil	Instrument:	ICPMS2
Units:	mg/kg (ppm) Dry Weight	Operator:	AP

Analyte:	Concentration mg/kg (ppm)
Arsenic	3.36
Chromium	19.7 J
Lead	3.19
Mercury	<1

FRIEDMAN & BRUYA, INC.

ENVIRONMENTAL CHEMISTS

Analysis For Total Metals By EPA Method 6020A

Client ID:	GSMW1-5	Client:	EcoCon
Date Received:	10/26/17	Project:	0267-07-02, F&BI 710416
Date Extracted:	10/30/17	Lab ID:	710416-01 x5
Date Analyzed:	11/01/17	Data File:	710416-01 x5.090
Matrix:	Soil	Instrument:	ICPMS2
Units:	mg/kg (ppm) Dry Weight	Operator:	SP

Analyte:	Concentration mg/kg (ppm)
----------	------------------------------

Chromium	21.3
----------	------

FRIEDMAN & BRUYA, INC.

ENVIRONMENTAL CHEMISTS

Analysis For Total Metals By EPA Method 6020A

Client ID:	GSMW1-10	Client:	EcoCon
Date Received:	10/26/17	Project:	0267-07-02, F&BI 710416
Date Extracted:	10/30/17	Lab ID:	710416-02
Date Analyzed:	10/30/17	Data File:	710416-02.119
Matrix:	Soil	Instrument:	ICPMS2
Units:	mg/kg (ppm) Dry Weight	Operator:	AP

Analyte:	Concentration mg/kg (ppm)
----------	------------------------------

Arsenic	3.40
Chromium	20.1 J
Lead	2.97
Mercury	<1

FRIEDMAN & BRUYA, INC.

ENVIRONMENTAL CHEMISTS

Analysis For Total Metals By EPA Method 6020A

Client ID:	GSMW1-10	Client:	EcoCon
Date Received:	10/26/17	Project:	0267-07-02, F&BI 710416
Date Extracted:	10/30/17	Lab ID:	710416-02 x5
Date Analyzed:	11/01/17	Data File:	710416-02 x5.091
Matrix:	Soil	Instrument:	ICPMS2
Units:	mg/kg (ppm) Dry Weight	Operator:	SP

Analyte:	Concentration mg/kg (ppm)
----------	------------------------------

Chromium	21.1
----------	------

FRIEDMAN & BRUYA, INC.

ENVIRONMENTAL CHEMISTS

Analysis For Total Metals By EPA Method 6020A

Client ID:	GSMW2-5	Client:	EcoCon
Date Received:	10/26/17	Project:	0267-07-02, F&BI 710416
Date Extracted:	10/30/17	Lab ID:	710416-03
Date Analyzed:	10/30/17	Data File:	710416-03.120
Matrix:	Soil	Instrument:	ICPMS2
Units:	mg/kg (ppm) Dry Weight	Operator:	AP

Analyte:	Concentration mg/kg (ppm)
Arsenic	3.15
Chromium	21.9 J
Lead	7.59
Mercury	<1

FRIEDMAN & BRUYA, INC.

ENVIRONMENTAL CHEMISTS

Analysis For Total Metals By EPA Method 6020A

Client ID:	GSMW2-5	Client:	EcoCon
Date Received:	10/26/17	Project:	0267-07-02, F&BI 710416
Date Extracted:	10/30/17	Lab ID:	710416-03 x5
Date Analyzed:	11/01/17	Data File:	710416-03 x5.092
Matrix:	Soil	Instrument:	ICPMS2
Units:	mg/kg (ppm) Dry Weight	Operator:	SP

Analyte:	Concentration mg/kg (ppm)
----------	------------------------------

Chromium	23.7
----------	------

FRIEDMAN & BRUYA, INC.

ENVIRONMENTAL CHEMISTS

Analysis For Total Metals By EPA Method 6020A

Client ID:	GSMW2-10	Client:	EcoCon
Date Received:	10/26/17	Project:	0267-07-02, F&BI 710416
Date Extracted:	10/30/17	Lab ID:	710416-04
Date Analyzed:	10/30/17	Data File:	710416-04.121
Matrix:	Soil	Instrument:	ICPMS2
Units:	mg/kg (ppm) Dry Weight	Operator:	AP

Analyte:	Concentration mg/kg (ppm)
----------	------------------------------

Arsenic	2.49
Chromium	24.6 J
Lead	3.63
Mercury	<1

FRIEDMAN & BRUYA, INC.

ENVIRONMENTAL CHEMISTS

Analysis For Total Metals By EPA Method 6020A

Client ID:	GSMW2-10	Client:	EcoCon
Date Received:	10/26/17	Project:	0267-07-02, F&BI 710416
Date Extracted:	10/30/17	Lab ID:	710416-04 x5
Date Analyzed:	11/02/17	Data File:	710416-04 x5.052
Matrix:	Soil	Instrument:	ICPMS2
Units:	mg/kg (ppm) Dry Weight	Operator:	SP

Analyte:	Concentration mg/kg (ppm)
----------	------------------------------

Chromium	24.5
----------	------

FRIEDMAN & BRUYA, INC.

ENVIRONMENTAL CHEMISTS

Analysis For Total Metals By EPA Method 6020A

Client ID:	GSMW3-5	Client:	EcoCon
Date Received:	10/26/17	Project:	0267-07-02, F&BI 710416
Date Extracted:	10/30/17	Lab ID:	710416-05
Date Analyzed:	10/30/17	Data File:	710416-05.122
Matrix:	Soil	Instrument:	ICPMS2
Units:	mg/kg (ppm) Dry Weight	Operator:	AP

Analyte:	Concentration mg/kg (ppm)
----------	------------------------------

Arsenic	1.59
Chromium	21.6 J
Lead	3.12
Mercury	<1

FRIEDMAN & BRUYA, INC.

ENVIRONMENTAL CHEMISTS

Analysis For Total Metals By EPA Method 6020A

Client ID:	GSMW3-5	Client:	EcoCon
Date Received:	10/26/17	Project:	0267-07-02, F&BI 710416
Date Extracted:	10/30/17	Lab ID:	710416-05 x5
Date Analyzed:	11/02/17	Data File:	710416-05 x5.053
Matrix:	Soil	Instrument:	ICPMS2
Units:	mg/kg (ppm) Dry Weight	Operator:	SP

Analyte:	Concentration mg/kg (ppm)
----------	------------------------------

Chromium	22.1
----------	------

FRIEDMAN & BRUYA, INC.

ENVIRONMENTAL CHEMISTS

Analysis For Total Metals By EPA Method 6020A

Client ID:	GSMW3-10	Client:	EcoCon
Date Received:	10/26/17	Project:	0267-07-02, F&BI 710416
Date Extracted:	10/30/17	Lab ID:	710416-06
Date Analyzed:	10/30/17	Data File:	710416-06.123
Matrix:	Soil	Instrument:	ICPMS2
Units:	mg/kg (ppm) Dry Weight	Operator:	AP

Analyte:	Concentration mg/kg (ppm)
Arsenic	1.69
Chromium	25.8 J
Lead	3.72
Mercury	<1

FRIEDMAN & BRUYA, INC.

ENVIRONMENTAL CHEMISTS

Analysis For Total Metals By EPA Method 6020A

Client ID:	GSMW3-10	Client:	EcoCon
Date Received:	10/26/17	Project:	0267-07-02, F&BI 710416
Date Extracted:	10/30/17	Lab ID:	710416-06 x5
Date Analyzed:	11/02/17	Data File:	710416-06 x5.054
Matrix:	Soil	Instrument:	ICPMS2
Units:	mg/kg (ppm) Dry Weight	Operator:	SP

Analyte:	Concentration mg/kg (ppm)
----------	------------------------------

Chromium	25.3
----------	------

FRIEDMAN & BRUYA, INC.

ENVIRONMENTAL CHEMISTS

Analysis For Total Metals By EPA Method 6020A

Client ID:	GSMW4-5	Client:	EcoCon
Date Received:	10/26/17	Project:	0267-07-02, F&BI 710416
Date Extracted:	10/30/17	Lab ID:	710416-07
Date Analyzed:	10/30/17	Data File:	710416-07.124
Matrix:	Soil	Instrument:	ICPMS2
Units:	mg/kg (ppm) Dry Weight	Operator:	AP

Analyte:	Concentration mg/kg (ppm)
Arsenic	3.10
Chromium	27.7 J
Lead	4.01
Mercury	<1

FRIEDMAN & BRUYA, INC.

ENVIRONMENTAL CHEMISTS

Analysis For Total Metals By EPA Method 6020A

Client ID:	GSMW4-5	Client:	EcoCon
Date Received:	10/26/17	Project:	0267-07-02, F&BI 710416
Date Extracted:	10/30/17	Lab ID:	710416-07 x5
Date Analyzed:	11/02/17	Data File:	710416-07 x5.055
Matrix:	Soil	Instrument:	ICPMS2
Units:	mg/kg (ppm) Dry Weight	Operator:	SP

Analyte:	Concentration mg/kg (ppm)
----------	------------------------------

Chromium	26.8
----------	------

FRIEDMAN & BRUYA, INC.

ENVIRONMENTAL CHEMISTS

Analysis For Total Metals By EPA Method 6020A

Client ID:	GSMW4-10	Client:	EcoCon
Date Received:	10/26/17	Project:	0267-07-02, F&BI 710416
Date Extracted:	10/30/17	Lab ID:	710416-08
Date Analyzed:	10/30/17	Data File:	710416-08.130
Matrix:	Soil	Instrument:	ICPMS2
Units:	mg/kg (ppm) Dry Weight	Operator:	AP

Analyte:	Concentration mg/kg (ppm)
Arsenic	2.58
Chromium	28.6 J
Lead	9.81
Mercury	<1

FRIEDMAN & BRUYA, INC.

ENVIRONMENTAL CHEMISTS

Analysis For Total Metals By EPA Method 6020A

Client ID:	GSMW4-10	Client:	EcoCon
Date Received:	10/26/17	Project:	0267-07-02, F&BI 710416
Date Extracted:	10/30/17	Lab ID:	710416-08 x5
Date Analyzed:	11/02/17	Data File:	710416-08 x5.056
Matrix:	Soil	Instrument:	ICPMS2
Units:	mg/kg (ppm) Dry Weight	Operator:	SP

Analyte:	Concentration mg/kg (ppm)
----------	------------------------------

Chromium	28.2
----------	------

FRIEDMAN & BRUYA, INC.

ENVIRONMENTAL CHEMISTS

Analysis For Total Metals By EPA Method 6020A

Client ID:	B5-5	Client:	EcoCon
Date Received:	10/26/17	Project:	0267-07-02, F&BI 710416
Date Extracted:	10/30/17	Lab ID:	710416-09
Date Analyzed:	10/30/17	Data File:	710416-09.131
Matrix:	Soil	Instrument:	ICPMS2
Units:	mg/kg (ppm) Dry Weight	Operator:	AP

Analyte:	Concentration mg/kg (ppm)
Arsenic	2.97
Chromium	19.7 J
Lead	6.53
Mercury	<1

FRIEDMAN & BRUYA, INC.

ENVIRONMENTAL CHEMISTS

Analysis For Total Metals By EPA Method 6020A

Client ID:	B5-5	Client:	EcoCon
Date Received:	10/26/17	Project:	0267-07-02, F&BI 710416
Date Extracted:	10/30/17	Lab ID:	710416-09 x5
Date Analyzed:	11/02/17	Data File:	710416-09 x5.065
Matrix:	Soil	Instrument:	ICPMS2
Units:	mg/kg (ppm) Dry Weight	Operator:	SP

Analyte:	Concentration mg/kg (ppm)
----------	------------------------------

Chromium	20.2
----------	------

FRIEDMAN & BRUYA, INC.

ENVIRONMENTAL CHEMISTS

Analysis For Total Metals By EPA Method 6020A

Client ID:	B5-10	Client:	EcoCon
Date Received:	10/26/17	Project:	0267-07-02, F&BI 710416
Date Extracted:	10/30/17	Lab ID:	710416-10
Date Analyzed:	10/30/17	Data File:	710416-10.132
Matrix:	Soil	Instrument:	ICPMS2
Units:	mg/kg (ppm) Dry Weight	Operator:	AP

Analyte:	Concentration mg/kg (ppm)
Arsenic	2.79
Chromium	28.8 J
Lead	3.93
Mercury	<1

FRIEDMAN & BRUYA, INC.

ENVIRONMENTAL CHEMISTS

Analysis For Total Metals By EPA Method 6020A

Client ID:	B5-10	Client:	EcoCon
Date Received:	10/26/17	Project:	0267-07-02, F&BI 710416
Date Extracted:	10/30/17	Lab ID:	710416-10 x5
Date Analyzed:	11/02/17	Data File:	710416-10 x5.066
Matrix:	Soil	Instrument:	ICPMS2
Units:	mg/kg (ppm) Dry Weight	Operator:	SP

Analyte:	Concentration mg/kg (ppm)
----------	------------------------------

Chromium	29.7
----------	------

FRIEDMAN & BRUYA, INC.

ENVIRONMENTAL CHEMISTS

Analysis For Total Metals By EPA Method 6020A

Client ID:	B6-5	Client:	EcoCon
Date Received:	10/26/17	Project:	0267-07-02, F&BI 710416
Date Extracted:	10/30/17	Lab ID:	710416-11
Date Analyzed:	10/30/17	Data File:	710416-11.133
Matrix:	Soil	Instrument:	ICPMS2
Units:	mg/kg (ppm) Dry Weight	Operator:	AP

Analyte:	Concentration mg/kg (ppm)
Arsenic	2.86
Chromium	23.2
Lead	3.13
Mercury	<1

FRIEDMAN & BRUYA, INC.

ENVIRONMENTAL CHEMISTS

Analysis For Total Metals By EPA Method 6020A

Client ID:	B6-10	Client:	EcoCon
Date Received:	10/26/17	Project:	0267-07-02, F&BI 710416
Date Extracted:	10/30/17	Lab ID:	710416-12
Date Analyzed:	10/30/17	Data File:	710416-12.134
Matrix:	Soil	Instrument:	ICPMS2
Units:	mg/kg (ppm) Dry Weight	Operator:	AP

Analyte:	Concentration mg/kg (ppm)
----------	------------------------------

Arsenic	1.94
Chromium	24.0 J
Lead	5.17
Mercury	<1

FRIEDMAN & BRUYA, INC.

ENVIRONMENTAL CHEMISTS

Analysis For Total Metals By EPA Method 6020A

Client ID:	B6-10	Client:	EcoCon
Date Received:	10/26/17	Project:	0267-07-02, F&BI 710416
Date Extracted:	10/30/17	Lab ID:	710416-12 x5
Date Analyzed:	11/02/17	Data File:	710416-12 x5.067
Matrix:	Soil	Instrument:	ICPMS2
Units:	mg/kg (ppm) Dry Weight	Operator:	SP

Analyte:	Concentration mg/kg (ppm)
----------	------------------------------

Chromium	24.2
----------	------

FRIEDMAN & BRUYA, INC.

ENVIRONMENTAL CHEMISTS

Analysis For Total Metals By EPA Method 6020A

Client ID:	B7-5	Client:	EcoCon
Date Received:	10/26/17	Project:	0267-07-02, F&BI 710416
Date Extracted:	10/30/17	Lab ID:	710416-13
Date Analyzed:	10/30/17	Data File:	710416-13.135
Matrix:	Soil	Instrument:	ICPMS2
Units:	mg/kg (ppm) Dry Weight	Operator:	AP

Analyte:	Concentration mg/kg (ppm)
Arsenic	4.03
Chromium	18.0
Lead	3.94
Mercury	<1

FRIEDMAN & BRUYA, INC.

ENVIRONMENTAL CHEMISTS

Analysis For Total Metals By EPA Method 6020A

Client ID:	B7-10	Client:	EcoCon
Date Received:	10/26/17	Project:	0267-07-02, F&BI 710416
Date Extracted:	10/30/17	Lab ID:	710416-14
Date Analyzed:	10/30/17	Data File:	710416-14.136
Matrix:	Soil	Instrument:	ICPMS2
Units:	mg/kg (ppm) Dry Weight	Operator:	AP

Analyte:	Concentration mg/kg (ppm)
Arsenic	4.12
Chromium	23.8 J
Lead	4.93
Mercury	<1

FRIEDMAN & BRUYA, INC.

ENVIRONMENTAL CHEMISTS

Analysis For Total Metals By EPA Method 6020A

Client ID:	B7-10	Client:	EcoCon
Date Received:	10/26/17	Project:	0267-07-02, F&BI 710416
Date Extracted:	10/30/17	Lab ID:	710416-14 x5
Date Analyzed:	11/02/17	Data File:	710416-14 x5.068
Matrix:	Soil	Instrument:	ICPMS2
Units:	mg/kg (ppm) Dry Weight	Operator:	SP

Analyte:	Concentration mg/kg (ppm)
----------	------------------------------

Chromium	24.5
----------	------

FRIEDMAN & BRUYA, INC.

ENVIRONMENTAL CHEMISTS

Analysis For Total Metals By EPA Method 6020A

Client ID:	B8-5	Client:	EcoCon
Date Received:	10/26/17	Project:	0267-07-02, F&BI 710416
Date Extracted:	10/30/17	Lab ID:	710416-15
Date Analyzed:	10/30/17	Data File:	710416-15.137
Matrix:	Soil	Instrument:	ICPMS2
Units:	mg/kg (ppm) Dry Weight	Operator:	AP

Analyte:	Concentration mg/kg (ppm)
Arsenic	13.8
Chromium	17.5
Lead	13.2
Mercury	<1

FRIEDMAN & BRUYA, INC.

ENVIRONMENTAL CHEMISTS

Analysis For Total Metals By EPA Method 6020A

Client ID:	B8-10	Client:	EcoCon
Date Received:	10/26/17	Project:	0267-07-02, F&BI 710416
Date Extracted:	10/30/17	Lab ID:	710416-16
Date Analyzed:	10/30/17	Data File:	710416-16.138
Matrix:	Soil	Instrument:	ICPMS2
Units:	mg/kg (ppm) Dry Weight	Operator:	AP

Analyte:	Concentration mg/kg (ppm)
----------	------------------------------

Arsenic	2.87
Chromium	17.8 J
Lead	2.54
Mercury	<1

FRIEDMAN & BRUYA, INC.

ENVIRONMENTAL CHEMISTS

Analysis For Total Metals By EPA Method 6020A

Client ID:	B8-10	Client:	EcoCon
Date Received:	10/26/17	Project:	0267-07-02, F&BI 710416
Date Extracted:	10/30/17	Lab ID:	710416-16 x5
Date Analyzed:	11/02/17	Data File:	710416-16 x5.069
Matrix:	Soil	Instrument:	ICPMS2
Units:	mg/kg (ppm) Dry Weight	Operator:	SP

Analyte:	Concentration mg/kg (ppm)
----------	------------------------------

Chromium	19.2
----------	------

FRIEDMAN & BRUYA, INC.

ENVIRONMENTAL CHEMISTS

Analysis For Total Metals By EPA Method 6020A

Client ID:	Method Blank	Client:	EcoCon
Date Received:	NA	Project:	0267-07-02, F&BI 710416
Date Extracted:	10/30/17	Lab ID:	I7-608 mb
Date Analyzed:	10/30/17	Data File:	I7-608 mb.077
Matrix:	Soil	Instrument:	ICPMS2
Units:	mg/kg (ppm) Dry Weight	Operator:	AP

Analyte:	Concentration mg/kg (ppm)
Arsenic	<1
Chromium	<1
Lead	<1
Mercury	<1

FRIEDMAN & BRUYA, INC.

ENVIRONMENTAL CHEMISTS

Date of Report: 11/06/17

Date Received: 10/26/17

Project: 0267-07-02, F&BI 710416

**QUALITY ASSURANCE RESULTS FOR THE ANALYSIS OF SOIL SAMPLES
FOR BENZENE, TOLUENE, ETHYLBENZENE,
XYLENES, AND TPH AS GASOLINE
USING EPA METHOD 8021B AND NWTPH-G_x**

Laboratory Code: 710416-01 (Duplicate)

Analyte	Reporting Units	Sample Result (Wet Wt)	Duplicate Result (Wet Wt)	RPD (Limit 20)
Benzene	mg/kg (ppm)	<0.02	<0.02	nm
Toluene	mg/kg (ppm)	<0.02	<0.02	nm
Ethylbenzene	mg/kg (ppm)	<0.02	<0.02	nm
Xylenes	mg/kg (ppm)	<0.06	<0.06	nm
Gasoline	mg/kg (ppm)	<5	<5	nm

Laboratory Code: Laboratory Control Sample

Analyte	Reporting Units	Spike Level	Percent Recovery	Acceptance
			LCS	Criteria
Benzene	mg/kg (ppm)	0.5	91	66-121
Toluene	mg/kg (ppm)	0.5	92	72-128
Ethylbenzene	mg/kg (ppm)	0.5	99	69-132
Xylenes	mg/kg (ppm)	1.5	97	69-131
Gasoline	mg/kg (ppm)	20	85	61-153

FRIEDMAN & BRUYA, INC.

ENVIRONMENTAL CHEMISTS

Date of Report: 11/06/17

Date Received: 10/26/17

Project: 0267-07-02, F&BI 710416

**QUALITY ASSURANCE RESULTS FROM THE ANALYSIS OF SOIL
SAMPLES
FOR TOTAL PETROLEUM HYDROCARBONS AS
DIESEL EXTENDED USING METHOD NWTPH-Dx**

Laboratory Code: 710419-01 (Matrix Spike)

Analyte	Reporting Units	Spike Level	Sample Result (Wet Wt)	Percent Recovery MS	Percent Recovery MSD	Acceptance Criteria	RPD (Limit 20)
Diesel Extended	mg/kg (ppm)	5,000	14,000	29 b	15 b	73-135	64 b

Laboratory Code: Laboratory Control Sample

Analyte	Reporting Units	Spike Level	Percent Recovery LCS	Acceptance Criteria
Diesel Extended	mg/kg (ppm)	5,000	90	74-139

FRIEDMAN & BRUYA, INC.

ENVIRONMENTAL CHEMISTS

Date of Report: 11/06/17

Date Received: 10/26/17

Project: 0267-07-02, F&BI 710416

**QUALITY ASSURANCE RESULTS
FOR THE ANALYSIS OF SOIL SAMPLES
FOR TOTAL METALS USING EPA METHOD 6020A**

Laboratory Code: 710455-04 x5 (Matrix Spike)

Analyte	Reporting Units	Spike Level	Sample Result (Wet wt)	Percent Recovery MS	Percent Recovery MSD	Acceptance Criteria	RPD (Limit 20)
Arsenic	mg/kg (ppm)	10	<5	104	102	75-125	2
Chromium	mg/kg (ppm)	50	19.9	108	99	75-125	9
Lead	mg/kg (ppm)	50	16.9	98	102	75-125	4
Mercury	mg/kg (ppm)	5	<5	98	103	75-125	5

Laboratory Code: Laboratory Control Sample

Analyte	Reporting Units	Spike Level	Percent Recovery LCS	Acceptance Criteria
Arsenic	mg/kg (ppm)	10	105	80-120
Chromium	mg/kg (ppm)	50	112	80-120
Lead	mg/kg (ppm)	50	106	80-120
Mercury	mg/kg (ppm)	5	91	80-120

FRIEDMAN & BRUYA, INC.

ENVIRONMENTAL CHEMISTS

Data Qualifiers & Definitions

- a - The analyte was detected at a level less than five times the reporting limit. The RPD results may not provide reliable information on the variability of the analysis.
- b - The analyte was spiked at a level that was less than five times that present in the sample. Matrix spike recoveries may not be meaningful.
- ca - The calibration results for the analyte were outside of acceptance criteria. The value reported is an estimate.
- c - The presence of the analyte may be due to carryover from previous sample injections.
- cf - The sample was centrifuged prior to analysis.
- d - The sample was diluted. Detection limits were raised and surrogate recoveries may not be meaningful.
- dv - Insufficient sample volume was available to achieve normal reporting limits.
- f - The sample was laboratory filtered prior to analysis.
- fb - The analyte was detected in the method blank.
- fc - The compound is a common laboratory and field contaminant.
- hr - The sample and duplicate were reextracted and reanalyzed. RPD results were still outside of control limits. Variability is attributed to sample inhomogeneity.
- hs - Headspace was present in the container used for analysis.
- ht - The analysis was performed outside the method or client-specified holding time requirement.
- ip - Recovery fell outside of control limits. Compounds in the sample matrix interfered with the quantitation of the analyte.
- j - The analyte concentration is reported below the lowest calibration standard. The value reported is an estimate.
- J - The internal standard associated with the analyte is out of control limits. The reported concentration is an estimate.
- jl - The laboratory control sample(s) percent recovery and/or RPD were out of control limits. The reported concentration should be considered an estimate.
- js - The surrogate associated with the analyte is out of control limits. The reported concentration should be considered an estimate.
- lc - The presence of the analyte is likely due to laboratory contamination.
- L - The reported concentration was generated from a library search.
- nm - The analyte was not detected in one or more of the duplicate analyses. Therefore, calculation of the RPD is not applicable.
- pc - The sample was received with incorrect preservation or in a container not approved by the method. The value reported should be considered an estimate.
- ve - The analyte response exceeded the valid instrument calibration range. The value reported is an estimate.
- vo - The value reported fell outside the control limits established for this analyte.
- x - The sample chromatographic pattern does not resemble the fuel standard used for quantitation.

710416

SAMPLE CHAIN OF CUSTODY

ME 10-26-17

814/184

Send Report To David Polivka + Stephen Spencer

Company ECL

Address PO Box 157

City, State, ZIP Fox Island, WA 98533

Phone # 206-266-0000

Email Address Speaker@eccon.us

SAMPLERS (signature)

PROJECT NAME/NO. 0267-07-00

PO # 0267-07-00

PROJECT ADDRESS

ELECTRONIC DATA REQUESTED

Page # 1 of 2

TURNAROUND TIME

Standard Turnaround

RUSH Rush charges authorized by:

SAMPLE DISPOSAL

Dispose after 30 days


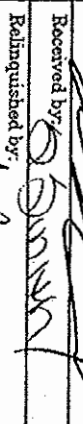

Return samples

Will call with instructions

Samples Received at 1 °C

Sample ID	Lab ID	Date	Time	Sample Type	# of containers	TPH-Diesel	TPH-Gasoline	BTEX by 8021B	VOCs by 8260	SVOCs by 8270	HFS	Total Arsenic, Chromium, Pb, Mercury	Notes
GSMD1-5	01A-E	10/25/10	0910	S	6	X	X	X	X	X	X	X	
GSMD1-10	02-T		0915										
GSMD2-5	03		1015										
GSMD2-10	04		1020										
GSMD3-5	05		1110										
GSMD3-10	06		1115										
GSMD4-5	07		1250										
GSMD4-10	08		1255										
BS-5	09		1320										
BS-10	10		1325										

Friedman & Bruya, Inc.
3012 16th Avenue West
Seattle, WA 98119-2029
Ph. (206) 285-8282
Fax (206) 283-5044
FORMS C00C, C00C.DOC

SIGNATURE	PRINT NAME	COMPANY	DATE	TIME
	Stephen Spencer	ECL	10/26/17	0815
	David Polivka	ECL	10/26/17	0815
Received by: 	Man Phan	ECL	10/26/17	11:08

Samples received at 1 °C

710416

SAMPLE CHAIN OF CUSTODY

ME 10-26-17

B24/

Send Report To David Polivka & Stephen SpearCompany ECT

Address _____

City, State, ZIP _____

Phone # _____

Fax # _____

Email Address _____

PROJECT NAME/NO.

0267-07-02

PO #

0267-07-02

PROJECT ADDRESS

• ELECTRONIC DATA REQUESTED

TURNAROUND TIME

Standard Turnaround

RUSH

SAMPLE DISPOSAL

• Dispose after 30 days

• Return samples

• Will call with instructions

Samples Received at _____ °C

Sample ID	Lab ID	Date	Time	Sample Type	# of containers	TPH-Diesel	TPH-Gasoline	BTEX by 8021B	VOCs by 8260	SVOCs by 8270	HFS	Total Arsenic + Chromium	Total Pb + Mercury	Notes
B6-S	11A-F	10/25/17	1400	S	6	X	X	X	X	X	X	X	X	
B6-ID	12-T		1405											
B7-S	13		1425											
B7-ID	14		1430											
B8-S	15		1445											
B8-ID	16		1450											

SIGNATURE

PRINT NAME

COMPANY

DATE, TIME

Relinquished by:

Received by:

Relinquished by:

Received by:

Friedman & Bruya, Inc.
3012 16th Avenue West
Seattle, WA 98119-2029
Ph. (206) 285-8282
Fax (206) 283-5044
FORMS\COC\COCD.DOC

Samples received at _____ °C

FRIEDMAN & BRUYA, INC.

ENVIRONMENTAL CHEMISTS

James E. Bruya, Ph.D.
Yelena Aravkina, M.S.
Michael Erdahl, B.S.
Arina Podnozova, B.S.
Eric Young, B.S.

3012 16th Avenue West
Seattle, WA 98119-2029
(206) 285-8282
fbi@isomedia.com
www.friedmanandbruya.com

November 10, 2017

David Polivka, Project Manager
EcoCon, Inc.
15 S. Oregon Ave, Suite 110
Tacoma, WA 98409

Dear Mr Polivka:

Included are the results from the testing of material submitted on November 2, 2017 from the 0267-07-02, F&BI 711049 project. There are 19 pages included in this report. Any samples that may remain are currently scheduled for disposal in 30 days. If you would like us to return your samples or arrange for long term storage at our offices, please contact us as soon as possible.

We appreciate this opportunity to be of service to you and hope you will call if you have any questions.

Sincerely,

FRIEDMAN & BRUYA, INC.



Michael Erdahl
Project Manager

Enclosures
c: Steve Spencer
EMS1110R.DOC

FRIEDMAN & BRUYA, INC.

ENVIRONMENTAL CHEMISTS

CASE NARRATIVE

This case narrative encompasses samples received on November 2, 2017 by Friedman & Bruya, Inc. from the EcoCon 0267-07-02, F&BI 711049 project. Samples were logged in under the laboratory ID's listed below.

<u>Laboratory ID</u>	<u>EcoCon</u>
711049 -01	GSMW1
711049 -02	GSMW2
711049 -03	GSMW3
711049 -04	GSMW4

All quality control requirements were acceptable.

FRIEDMAN & BRUYA, INC.

ENVIRONMENTAL CHEMISTS

Date of Report: 11/10/17
Date Received: 11/02/17
Project: 0267-07-02, F&BI 711049
Date Extracted: 11/02/17
Date Analyzed: 11/03/17

**RESULTS FROM THE ANALYSIS OF WATER SAMPLES
FOR BENZENE, TOLUENE, ETHYLBENZENE,
XYLENES AND TPH AS GASOLINE
USING METHODS 8021B AND NWTPH-Gx**
Results Reported as ug/L (ppb)

<u>Sample ID</u> Laboratory ID	<u>Benzene</u>	<u>Toluene</u>	<u>Ethyl</u> <u>Benzene</u>	<u>Total</u> <u>Xylenes</u>	<u>Gasoline</u> <u>Range</u>	<u>Surrogate</u> <u>(% Recovery)</u> (Limit 52-124)
GSMW1 711049-01	<1	<1	<1	<3	<100	92
GSMW2 711049-02	<1	<1	<1	<3	<100	90
GSMW3 711049-03	<1	3.4	<1	<3	230	86
GSMW4 711049-04	<1	1.8	<1	<3	130	89
Method Blank 07-2448 MB	<1	<1	<1	<3	<100	85

FRIEDMAN & BRUYA, INC.

ENVIRONMENTAL CHEMISTS

Date of Report: 11/10/17
Date Received: 11/02/17
Project: 0267-07-02, F&BI 711049
Date Extracted: 11/03/17
Date Analyzed: 11/03/17

RESULTS FROM THE ANALYSIS OF WATER SAMPLES
FOR TOTAL PETROLEUM HYDROCARBONS AS
DIESEL AND MOTOR OIL
USING METHOD NWTPH-Dx
Results Reported as ug/L (ppb)

<u>Sample ID</u> Laboratory ID	<u>Diesel Range</u> (C ₁₀ -C ₂₅)	<u>Motor Oil Range</u> (C ₂₅ -C ₃₆)	<u>Surrogate</u> <u>(% Recovery)</u> (Limit 51-134)
GSMW1 711049-01 1/1.4	<70	<350	88
GSMW2 711049-02 1/1.6	<80	<400	82
GSMW3 711049-03 1/1.4	120 x	<350	87
GSMW4 711049-04 1/1.5	78 x	<380	82
Method Blank 07-2469 MB2	<50	<250	93

FRIEDMAN & BRUYA, INC.

ENVIRONMENTAL CHEMISTS

Analysis For Total Metals By EPA Method 6020A

Client ID:	GSMW1	Client:	EcoCon
Date Received:	11/02/17	Project:	0267-07-02, F&BI 711049
Date Extracted:	11/08/17	Lab ID:	711049-01
Date Analyzed:	11/08/17	Data File:	711049-01.079
Matrix:	Water	Instrument:	ICPMS2
Units:	ug/L (ppb)	Operator:	SP

Analyte:	Concentration ug/L (ppb)
Arsenic	19.0
Chromium	17.1
Lead	33.9
Mercury	<1

FRIEDMAN & BRUYA, INC.

ENVIRONMENTAL CHEMISTS

Analysis For Total Metals By EPA Method 6020A

Client ID:	GSMW2	Client:	EcoCon
Date Received:	11/02/17	Project:	0267-07-02, F&BI 711049
Date Extracted:	11/08/17	Lab ID:	711049-02
Date Analyzed:	11/08/17	Data File:	711049-02.082
Matrix:	Water	Instrument:	ICPMS2
Units:	ug/L (ppb)	Operator:	SP

Analyte:	Concentration ug/L (ppb)
Arsenic	17.3
Chromium	42.3 J
Lead	38.9
Mercury	<1

FRIEDMAN & BRUYA, INC.

ENVIRONMENTAL CHEMISTS

Analysis For Total Metals By EPA Method 6020A

Client ID:	GSMW2	Client:	EcoCon
Date Received:	11/02/17	Project:	0267-07-02, F&BI 711049
Date Extracted:	11/08/17	Lab ID:	711049-02 x10
Date Analyzed:	11/09/17	Data File:	711049-02 x10.066
Matrix:	Water	Instrument:	ICPMS2
Units:	ug/L (ppb)	Operator:	SP

Analyte:	Concentration ug/L (ppb)
----------	-----------------------------

Chromium	56.4
----------	------

FRIEDMAN & BRUYA, INC.

ENVIRONMENTAL CHEMISTS

Analysis For Total Metals By EPA Method 6020A

Client ID:	GSMW3	Client:	EcoCon
Date Received:	11/02/17	Project:	0267-07-02, F&BI 711049
Date Extracted:	11/08/17	Lab ID:	711049-03
Date Analyzed:	11/08/17	Data File:	711049-03.083
Matrix:	Water	Instrument:	ICPMS2
Units:	ug/L (ppb)	Operator:	SP

Analyte:	Concentration ug/L (ppb)
Arsenic	5.81
Chromium	21.7
Lead	5.64
Mercury	<1

FRIEDMAN & BRUYA, INC.

ENVIRONMENTAL CHEMISTS

Analysis For Total Metals By EPA Method 6020A

Client ID:	GSMW4	Client:	EcoCon
Date Received:	11/02/17	Project:	0267-07-02, F&BI 711049
Date Extracted:	11/08/17	Lab ID:	711049-04
Date Analyzed:	11/08/17	Data File:	711049-04.084
Matrix:	Water	Instrument:	ICPMS2
Units:	ug/L (ppb)	Operator:	SP

Analyte:	Concentration ug/L (ppb)
Arsenic	21.6
Chromium	34.8
Lead	13.1
Mercury	<1

FRIEDMAN & BRUYA, INC.

ENVIRONMENTAL CHEMISTS

Analysis For Total Metals By EPA Method 6020A

Client ID:	Method Blank	Client:	EcoCon
Date Received:	NA	Project:	0267-07-02, F&BI 711049
Date Extracted:	11/08/17	Lab ID:	I7-628 mb
Date Analyzed:	11/08/17	Data File:	I7-628 mb.077
Matrix:	Water	Instrument:	ICPMS2
Units:	ug/L (ppb)	Operator:	SP

Analyte:	Concentration ug/L (ppb)
Arsenic	<1
Chromium	<1
Lead	<1
Mercury	<1

FRIEDMAN & BRUYA, INC.

ENVIRONMENTAL CHEMISTS

Analysis For Dissolved Metals By EPA Method 6020A

Client ID:	GSMW1 f	Client:	EcoCon
Date Received:	11/02/17	Project:	0267-07-02, F&BI 711049
Date Extracted:	11/03/17	Lab ID:	711049-01
Date Analyzed:	11/07/17	Data File:	711049-01.049
Matrix:	Water	Instrument:	ICPMS2
Units:	ug/L (ppb)	Operator:	SP

Analyte:	Concentration ug/L (ppb)
----------	-----------------------------

Lead	<1
------	----

FRIEDMAN & BRUYA, INC.

ENVIRONMENTAL CHEMISTS

Analysis For Dissolved Metals By EPA Method 6020A

Client ID:	GSMW2 f	Client:	EcoCon
Date Received:	11/02/17	Project:	0267-07-02, F&BI 711049
Date Extracted:	11/03/17	Lab ID:	711049-02
Date Analyzed:	11/07/17	Data File:	711049-02.052
Matrix:	Water	Instrument:	ICPMS2
Units:	ug/L (ppb)	Operator:	SP

Analyte:	Concentration ug/L (ppb)
----------	-----------------------------

Lead	<1
------	----

FRIEDMAN & BRUYA, INC.

ENVIRONMENTAL CHEMISTS

Analysis For Dissolved Metals By EPA Method 6020A

Client ID:	GSMW3 f	Client:	EcoCon
Date Received:	11/02/17	Project:	0267-07-02, F&BI 711049
Date Extracted:	11/03/17	Lab ID:	711049-03
Date Analyzed:	11/07/17	Data File:	711049-03.053
Matrix:	Water	Instrument:	ICPMS2
Units:	ug/L (ppb)	Operator:	SP

Analyte:	Concentration ug/L (ppb)
----------	-----------------------------

Lead	<1
------	----

FRIEDMAN & BRUYA, INC.

ENVIRONMENTAL CHEMISTS

Analysis For Dissolved Metals By EPA Method 6020A

Client ID:	GSMW4 f	Client:	EcoCon
Date Received:	11/02/17	Project:	0267-07-02, F&BI 711049
Date Extracted:	11/03/17	Lab ID:	711049-04
Date Analyzed:	11/07/17	Data File:	711049-04.054
Matrix:	Water	Instrument:	ICPMS2
Units:	ug/L (ppb)	Operator:	SP

Analyte:	Concentration ug/L (ppb)
----------	-----------------------------

Lead	<1
------	----

FRIEDMAN & BRUYA, INC.

ENVIRONMENTAL CHEMISTS

Analysis For Dissolved Metals By EPA Method 6020A

Client ID:	Method Blank f	Client:	EcoCon
Date Received:	NA	Project:	0267-07-02, F&BI 711049
Date Extracted:	11/03/17	Lab ID:	I7-623 mb
Date Analyzed:	11/07/17	Data File:	I7-623 mb.047
Matrix:	Water	Instrument:	ICPMS2
Units:	ug/L (ppb)	Operator:	SP

Analyte:	Concentration ug/L (ppb)
----------	-----------------------------

Lead	<1
------	----

FRIEDMAN & BRUYA, INC.

ENVIRONMENTAL CHEMISTS

Date of Report: 11/10/17

Date Received: 11/02/17

Project: 0267-07-02, F&BI 711049

QUALITY ASSURANCE RESULTS FOR THE ANALYSIS OF WATER SAMPLES FOR BENZENE, TOLUENE, ETHYLBENZENE, AND XYLENES USING EPA METHOD 8021B

Laboratory Code: 711049-01 (Duplicate)

Analyte	Reporting Units	Sample Result	Duplicate Result	RPD (Limit 20)
Benzene	ug/L (ppb)	<1	<1	nm
Toluene	ug/L (ppb)	<1	<1	nm
Ethylbenzene	ug/L (ppb)	<1	<1	nm
Xylenes	ug/L (ppb)	<3	<3	nm

Laboratory Code: Laboratory Control Sample

Analyte	Reporting Units	Spike Level	Percent Recovery LCS	Acceptance Criteria
Benzene	ug/L (ppb)	50	104	65-118
Toluene	ug/L (ppb)	50	102	72-122
Ethylbenzene	ug/L (ppb)	50	108	73-126
Xylenes	ug/L (ppb)	150	103	74-118

FRIEDMAN & BRUYA, INC.

ENVIRONMENTAL CHEMISTS

Date of Report: 11/10/17

Date Received: 11/02/17

Project: 0267-07-02, F&BI 711049

**QUALITY ASSURANCE RESULTS FOR THE ANALYSIS OF WATER
SAMPLES FOR TOTAL PETROLEUM HYDROCARBONS AS
DIESEL EXTENDED USING METHOD NWTPH-Dx**

Laboratory Code: Laboratory Control Sample

Analyte	Reporting Units	Spike Level	Percent Recovery LCS	Percent Recovery LCSD	Acceptance Criteria	RPD (Limit 20)
Diesel Extended	ug/L (ppb)	2,500	94	91	58-134	3

FRIEDMAN & BRUYA, INC.

ENVIRONMENTAL CHEMISTS

Date of Report: 11/10/17

Date Received: 11/02/17

Project: 0267-07-02, F&BI 711049

**QUALITY ASSURANCE RESULTS
FOR THE ANALYSIS OF WATER SAMPLES
FOR TOTAL METALS USING EPA METHOD 6020A**

Laboratory Code: 711049-01 (Matrix Spike)

Analyte	Reporting Units	Spike Level	Sample Result	Percent Recovery MS	Percent Recovery MSD	Acceptance Criteria	RPD (Limit 20)
Arsenic	ug/L (ppb)	10	19.0	84	92	75-125	9
Chromium	ug/L (ppb)	20	17.1	92	100	75-125	8
Lead	ug/L (ppb)	10	33.9	90	106	75-125	16
Mercury	ug/L (ppb)	5	<1	80	81	75-125	1

Laboratory Code: Laboratory Control Sample

Analyte	Reporting Units	Spike Level	Percent Recovery LCS	Acceptance Criteria
Arsenic	ug/L (ppb)	10	88	80-120
Chromium	ug/L (ppb)	20	95	80-120
Lead	ug/L (ppb)	10	101	80-120
Mercury	ug/L (ppb)	5	94	80-120

FRIEDMAN & BRUYA, INC.

ENVIRONMENTAL CHEMISTS

Date of Report: 11/10/17

Date Received: 11/02/17

Project: 0267-07-02, F&BI 711049

**QUALITY ASSURANCE RESULTS
FOR THE ANALYSIS OF WATER SAMPLES
FOR DISSOLVED METALS USING EPA METHOD 6020A**

Laboratory Code: 711049-01 (Matrix Spike)

Analyte	Reporting Units	Spike Level	Sample Result	Percent Recovery MS	Percent Recovery MSD	Acceptance Criteria	RPD (Limit 20)
Lead	ug/L (ppb)	10	<1	89	90	75-125	1

Laboratory Code: Laboratory Control Sample

Analyte	Reporting Units	Spike Level	Percent Recovery LCS	Acceptance Criteria
Lead	ug/L (ppb)	10	102	80-120

FRIEDMAN & BRUYA, INC.

ENVIRONMENTAL CHEMISTS

Data Qualifiers & Definitions

- a - The analyte was detected at a level less than five times the reporting limit. The RPD results may not provide reliable information on the variability of the analysis.
- b - The analyte was spiked at a level that was less than five times that present in the sample. Matrix spike recoveries may not be meaningful.
- ca - The calibration results for the analyte were outside of acceptance criteria. The value reported is an estimate.
- c - The presence of the analyte may be due to carryover from previous sample injections.
- cf - The sample was centrifuged prior to analysis.
- d - The sample was diluted. Detection limits were raised and surrogate recoveries may not be meaningful.
- dv - Insufficient sample volume was available to achieve normal reporting limits.
- f - The sample was laboratory filtered prior to analysis.
- fb - The analyte was detected in the method blank.
- fc - The compound is a common laboratory and field contaminant.
- hr - The sample and duplicate were reextracted and reanalyzed. RPD results were still outside of control limits. Variability is attributed to sample inhomogeneity.
- hs - Headspace was present in the container used for analysis.
- ht - The analysis was performed outside the method or client-specified holding time requirement.
- ip - Recovery fell outside of control limits. Compounds in the sample matrix interfered with the quantitation of the analyte.
- j - The analyte concentration is reported below the lowest calibration standard. The value reported is an estimate.
- J - The internal standard associated with the analyte is out of control limits. The reported concentration is an estimate.
- jl - The laboratory control sample(s) percent recovery and/or RPD were out of control limits. The reported concentration should be considered an estimate.
- js - The surrogate associated with the analyte is out of control limits. The reported concentration should be considered an estimate.
- lc - The presence of the analyte is likely due to laboratory contamination.
- L - The reported concentration was generated from a library search.
- nm - The analyte was not detected in one or more of the duplicate analyses. Therefore, calculation of the RPD is not applicable.
- pc - The sample was received with incorrect preservation or in a container not approved by the method. The value reported should be considered an estimate.
- ve - The analyte response exceeded the valid instrument calibration range. The value reported is an estimate.
- vo - The value reported fell outside the control limits established for this analyte.
- x - The sample chromatographic pattern does not resemble the fuel standard used for quantitation.

Report To David Pollock & Stephen Spencer

ME 11-02-17


7 WAB/AL²/RAC
Page # 1 of 1

Company ECT

Address PO Box 153

City, State, ZIP Top Island, WA 98333

Email David@ecocom.us

SAMPLERS (signature) 	
PROJECT NAME 0267-07-02	PO # 0267-07-02
REMARKS	INVOICE TO

TURNAROUND TIME

☒ Standard Turnaround

☐ RUSH _____

Rush charges authorized by: _____

SAMPLE DISPOSAL

☐ Dispose after 90 days

☐ Archive Samples

☐ Other _____

[illegible]

Friedman & Bruya, Inc.

3012 16th Avenue West

Seattle, WA 98119-2029

Ph. (206) 285-8282

SIGNATURE	PRINT NAME	COMPANY	DATE	TIME
Relinquished by: <i>David R. Poliva</i>	David R Poliva	ECI	03/11/12 11/29/12	9:35
Received by: <i>Kim D.</i>	Genevieve Orlan	Fed ex	11/2	9:35
Relinquished by:				
Received by: <i>mlm/lmmmm</i>	Nhan Phan	FBI	11/29/12	12:00



STATE OF WASHINGTON
DEPARTMENT OF ECOLOGY

PO Box 47775 • Olympia, Washington 98504-7775 • (360) 407-6300
711 for Washington Relay Service • Persons with a speech disability can call 877-833-6341

January 11, 2018

Electronic Copy

Mr. Joe Carmen
C/o Spencer & Associates
1326 Tacoma Avenue South
Tacoma, WA 98402

Re: Acceptance of VCP Application for the following Contaminated Site:

- **Site Name:** Former Texaco Service Station
- **Site Address:** 704 Puyallup Ave Tacoma, 98421 Pierce
- **Cleanup Site ID:** 14432
- **Facility/Site ID:** 78349
- **VCP Project ID:** SW1633

Dear Mr. Carmen:

The Department of Ecology (Ecology) has accepted your Voluntary Cleanup Program (VCP) application for Former Texaco Service Station (Site). We applaud your initiative and welcome your interest in the VCP. This letter confirms your entry into the VCP and provides important information on how we will manage the VCP Cleanup Project (Project) and the Site.

Agreement

Ecology has completed and signed the VCP Agreement governing the Project on **January 10, 2018**. This is the effective date of the Agreement. **Enclosure A** includes a copy of the Agreement. Please review it carefully.

Identification

Ecology has assigned a unique name and number to the **Site**. We have also assigned a unique number to your **Project** at the Site. You can find this information in the box at the bottom of the first page of the Agreement. When contacting us, please use this information to identify your Project.

Designated Managers

Please direct communications between Ecology and Spencer Law Firm through the designated managers to the maximum extent possible.

- **Ecology**

We have designated the following site manager to respond to your requests:

Jason Cook
Department of Ecology
Toxic Cleanup Program,
Headquarters
300 Desmond Drive SE
Lacey, WA 98504
Phone: 360-407-6834
E-mail: Jason.Cook@ecy.wa.gov

- **Spencer Law Firm**

The application designated you, Joe Carmen as the project manager for Spencer Law Firm. We will therefore respond only to your requests. If someone replaces you as the project manager or your contact information changes, please submit a Change of Contact Form. You can download the Form from our VCP web site:

www.ecy.wa.gov/programs/tcp/vcp/vcpmain.htm.

Requests for Written Opinions

In your application, you requested an opinion on the November 15, 2017 Remedial Investigation Report. Ecology will review the documents you submitted and provide you a written response within about 90 days.

Reporting Requirements

When requesting written opinions on planned or completed remedial actions, please comply with the following reporting requirements:

- **Licensing.** You must submit documents containing geologic, hydrologic, or engineering work under the seal of an appropriately licensed professional, as required by Chapters 18.43 and 18.220 RCW.

Mr. Joe Carmen
January 11, 2018
Page 3

- **Data Submittal.** You must submit environmental sampling data in both a printed form and an electronic form capable of being transferred into our Environmental Information Management (EIM) system. For an overview of data submittal requirements, please refer to **Enclosure B**, which includes a copy of Toxics Cleanup Program Policy 840. For instructions on how to submit data, please refer to the following web site:
www.ecy.wa.gov/programs/tcp/data_submittal/data_requirements.htm.

Failure to comply with these requirements may result in unnecessary delays.

Payment

Ecology will send monthly invoices to the billing contact designated in the Application Form. If someone replaces the billing contact or their contact information changes, please submit a Change of Contact Form. You can find the Form on the VCP web site.

The invoice will include a summary of the costs incurred, payments received, identity of staff involved, and the amount of time spent on the Project during the previous month. Payment is due within thirty days of the invoice date. For more information on the billing system, please refer to the VCP web site.

Site Status

Under the Model Toxics Control Act (MTCA), Ecology maintains a list of contaminated sites. Based on your VCP application, Ecology has determined that remedial action is required at the Site under MTCA and has added the Site to the list. Your cooperation in planning or conducting remedial actions at the Site is appreciated and is not an admission of guilt or liability. This "Early Notice" is required under WAC 173-340-310(6)(b).

Mr. Joe Carmen
January 11, 2018
Page 4

Contact Information

We are committed to working with you to accomplish the prompt and effective cleanup of the Site. Again, if you have any questions about the VCP or your Project, please contact Jason Cook at 360-407-6834.

Sincerely,



Nicholas Acklam
VCP Unit Manager
Toxics Cleanup Program, Southwest Regional Office

NA: kb

Enclosures (2): A – Copy of VCP Agreement
 B – Toxics Cleanup Program Policy 840: Data Submittal Requirements

By certified mail: [91 7199 9991 7037 7471 8965]

cc: David Polivka, ECI Environmental Consulting
 Landmark Tacoma I/Landmark Tacoma II LLC
 Nicholas Acklam, Ecology
 Stephanie Bussell, Ecology
 Jason Cook, Ecology

Enclosure A

VCP Agreement

VCP AGREEMENT



INSTRUCTIONS: Submit this Agreement (original) to Ecology as part of your Application. Before submitting, enter the Customer's name and the Site's address on the first page and sign the Agreement on the second page. If your Application is accepted, then Ecology will do the following: 1) identify the Site and VCP project in the box below; 2) sign the Agreement; and 3) send you a copy of the completed Agreement.

This document constitutes an Agreement between the State of Washington Department of Ecology (Ecology) and Mr. Joe Carmen C/o Spencer Law Firm (Customer) to provide informal site-specific technical consultations under the Voluntary Cleanup Program (VCP) for the Site identified below and associated with the following address:
Former Texaco Service Station 704 Puyallup Avenue Tacoma, WA

The purpose of this Agreement is to facilitate independent remedial action at the Site. Ecology is entering into this Agreement under the authority of the Model Toxics Control Act (MTCA), Chapter 70.105D RCW, and its implementing regulations, Chapter 173-340 WAC. If a term in this Agreement is defined in MTCA or Chapter 173-340 WAC, then that definition shall govern.

Services Provided by Ecology

Upon request, Ecology agrees to provide the Customer informal site-specific technical consultations on the independent remedial actions proposed for or performed at the Site consistent with WAC 173-340-515(5). Those consultations may include assistance in identifying applicable regulatory requirements and opinions on whether the remedial actions proposed for or conducted at the Site meet those requirements.

Ecology may use any appropriate resource to provide the Customer with the requested consultative services. Those resources may include, but shall not be limited to, those of Ecology and the Office of the Attorney General. However, Ecology shall not use independent contractors unless the Customer provides Ecology with prior written authorization.

In accordance with RCW 70.105D.030(1)(i), any opinions provided by Ecology under this Agreement are advisory only and not binding on Ecology. Ecology, the state, and officers and employees of the state are immune from all liability. Furthermore, no cause of action of any nature may arise from any act or omission in providing, or failing to provide, informal advice and assistance under the VCP.

Payment for Services by Customer

The Customer agrees to pay all costs incurred by Ecology in providing the informal site-specific technical consultations requested by the Customer consistent with WAC 173-340-515(6) and 173-340-550(6). Those costs may include the costs incurred by attorneys or independent contractors used by Ecology to provide the requested consultative services. Ecology's hourly costs shall be determined based on the method in WAC 173-340-550(2).

Ecology shall mail the Customer a monthly itemized statement of costs (invoice) by the tenth day of each month (invoice date) that there is a balance on the account. The invoice shall include a summary of the costs incurred, payments received, identity of staff involved, and amount of time staff spent on the project.

The Customer shall pay the required amount by the due date, which shall be thirty (30) calendar days after the invoice date. If payment has not been received by the due date, then Ecology shall withhold

FOR COMPLETION BY ECOLOGY ONLY	Facility / Site Name:	Former Texaco Service Station
	Facility / Site No.:	78349
	VCP Project No.:	SW1633

RECEIVED
DEC 29 2017

any requested opinions and notify the Customer by certified mail that the debt is past due. If payment has not been received within sixty (60) calendar days of the invoice date, then Ecology shall stop all work under the Agreement and may, as appropriate, assign the debt to a collection agency under Chapter 19.16 RCW. The Customer agrees to pay the collection agency fee incurred by Ecology in the course of debt collection.

Reservation of Rights / No Settlement

This Agreement does not constitute a settlement of liability to the state under MTCA. This Agreement also does not protect a liable person from contribution claims by third parties for matters addressed by the Agreement. The state does not have the authority to settle with any person potentially liable under MTCA except in accordance with RCW 70.105D.040(4). Ecology's signature on this Agreement in no way constitutes a covenant not to sue or a compromise of any Ecology rights or authority.

Ecology reserves all rights under MTCA, including the right to require additional or different remedial actions at the Site should it deem such actions necessary to protect human health and the environment, and to issue orders requiring such remedial actions. Ecology also reserves all rights regarding the injury to, destruction of, or loss of natural resources resulting from the release or threatened release of hazardous substances at the Site.

Effective Date, Modifications, and Severability

The effective date of this Agreement shall be the date on which this Agreement is signed by the Toxics Cleanup Program's Section Manager or delegated representative. This Agreement may be amended by mutual agreement of Ecology and the Customer. Amendments shall be in writing and shall be effective when signed by the Toxics Cleanup Program's Section Manager or delegated representative. If any provision of this Agreement proves to be void, it shall in no way invalidate any other provision of this Agreement.

Termination of Agreement


Either party may terminate this Agreement without cause by sending written notice by U.S. mail to the other party. The effective date of termination shall be the date Ecology sends notice to the Customer or the date Ecology receives notice from the Customer, whichever occurs first. Unless otherwise directed, issuance of a No Further Action opinion, either for the Site as a whole or for a portion of the real property located within the Site, shall constitute notice of termination by Ecology.

Under this Agreement, the Customer is only responsible for costs incurred by Ecology before the effective date of termination. However, termination of this Agreement shall not affect any right Ecology may have to recover its costs under MTCA or any other provision of law.

Representations and Signatures

The undersigned representative of the Customer hereby certifies that he or she is fully authorized to enter into this Agreement and to execute and legally bind the Customer to comply with the Agreement.

STATE OF WASHINGTON
DEPARTMENT OF ECOLOGY



Signature

REBECCA S. LAWSON

Printed Name

Section Manager, SWRD
Toxics Cleanup Program

Section

Date: 1/10/2018

Mr. Joe Carmen C/o Spencer Law Firm

Name of Customer



Signature

John Spencer POA

Printed Name of Signatory

POA

Title of Signatory

Date: December 27 2017

Enclosure B

**Toxics Cleanup Program Policy 840
Data Submittal Requirements**

Date: June 4, 2018

Dept of Ecology:

The following is in response to your June 4, 2018 request for delivery information on your Certified Mail™ item number 9171999991703774718965. The delivery record shows that this item was delivered on January 16, 2018 at 2:25 pm in TACOMA, WA 98402. The scanned image of the recipient information is provided below.

Signature of Recipient :

Signature X	<i>Kelly Melland</i>
Printed Name	Kelly Melland

Address of Recipient :

Delivery Address	1326 Tacoma Ave S Ste 2
------------------	-------------------------

Thank you for selecting the Postal Service for your mailing needs.

If you require additional assistance, please contact your local Post Office or postal representative.

Sincerely,
United States Postal Service

VCP AGREEMENT



INSTRUCTIONS: Submit this Agreement (original) to Ecology as part of your Application. Before submitting, enter the Customer's name and the Site's address on the first page and sign the Agreement on the second page. If your Application is accepted, then Ecology will do the following: 1) identify the Site and VCP project in the box below; 2) sign the Agreement; and 3) send you a copy of the completed Agreement.

This document constitutes an Agreement between the State of Washington Department of Ecology (Ecology) and Mr. Joe Carmen C/o Spencer Law Firm

(Customer) to provide informal site-specific technical consultations under the Voluntary Cleanup Program (VCP) for the Site identified below and associated with the following address:

Former Texaco Service Station 704 Puyallup Avenue Tacoma, WA

The purpose of this Agreement is to facilitate independent remedial action at the Site. Ecology is entering into this Agreement under the authority of the Model Toxics Control Act (MTCA), Chapter 70.105D RCW, and its implementing regulations, Chapter 173-340 WAC. If a term in this Agreement is defined in MTCA or Chapter 173-340 WAC, then that definition shall govern.

Services Provided by Ecology

Upon request, Ecology agrees to provide the Customer informal site-specific technical consultations on the independent remedial actions proposed for or performed at the Site consistent with WAC 173-340-515(5). Those consultations may include assistance in identifying applicable regulatory requirements and opinions on whether the remedial actions proposed for or conducted at the Site meet those requirements.

Ecology may use any appropriate resource to provide the Customer with the requested consultative services. Those resources may include, but shall not be limited to, those of Ecology and the Office of the Attorney General. However, Ecology shall not use independent contractors unless the Customer provides Ecology with prior written authorization.

In accordance with RCW 70.105D.030(1)(i), any opinions provided by Ecology under this Agreement are advisory only and not binding on Ecology. Ecology, the state, and officers and employees of the state are immune from all liability. Furthermore, no cause of action of any nature may arise from any act or omission in providing, or failing to provide, informal advice and assistance under the VCP.

Payment for Services by Customer

The Customer agrees to pay all costs incurred by Ecology in providing the informal site-specific technical consultations requested by the Customer consistent with WAC 173-340-515(6) and 173-340-550(6). Those costs may include the costs incurred by attorneys or independent contractors used by Ecology to provide the requested consultative services. Ecology's hourly costs shall be determined based on the method in WAC 173-340-550(2).

Ecology shall mail the Customer a monthly itemized statement of costs (invoice) by the tenth day of each month (invoice date) that there is a balance on the account. The invoice shall include a summary of the costs incurred, payments received, identity of staff involved, and amount of time staff spent on the project.

The Customer shall pay the required amount by the due date, which shall be thirty (30) calendar days after the invoice date. If payment has not been received by the due date, then Ecology shall withhold

FOR COMPLETION BY ECOLOGY ONLY	Facility / Site Name: <u>Former Texaco Service Station</u>	RECEIVED DEC 29 2017
	Facility / Site No.: <u>78349</u>	
	VCP Project No.: <u>SW1633</u>	

any requested opinions and notify the Customer by certified mail that the debt is past due. If payment has not been received within sixty (60) calendar days of the invoice date, then Ecology shall stop all work under the Agreement and may, as appropriate, assign the debt to a collection agency under Chapter 19.16 RCW. The Customer agrees to pay the collection agency fee incurred by Ecology in the course of debt collection.

Reservation of Rights / No Settlement

This Agreement does not constitute a settlement of liability to the state under MTCA. This Agreement also does not protect a liable person from contribution claims by third parties for matters addressed by the Agreement. The state does not have the authority to settle with any person potentially liable under MTCA except in accordance with RCW 70.105D.040(4). Ecology's signature on this Agreement in no way constitutes a covenant not to sue or a compromise of any Ecology rights or authority.

Ecology reserves all rights under MTCA, including the right to require additional or different remedial actions at the Site should it deem such actions necessary to protect human health and the environment, and to issue orders requiring such remedial actions. Ecology also reserves all rights regarding the injury to, destruction of, or loss of natural resources resulting from the release or threatened release of hazardous substances at the Site.

Effective Date, Modifications, and Severability

The effective date of this Agreement shall be the date on which this Agreement is signed by the Toxics Cleanup Program's Section Manager or delegated representative. This Agreement may be amended by mutual agreement of Ecology and the Customer. Amendments shall be in writing and shall be effective when signed by the Toxics Cleanup Program's Section Manager or delegated representative. If any provision of this Agreement proves to be void, it shall in no way invalidate any other provision of this Agreement.

Termination of Agreement

Either party may terminate this Agreement without cause by sending written notice by U.S. mail to the other party. The effective date of termination shall be the date Ecology sends notice to the Customer or the date Ecology receives notice from the Customer, whichever occurs first. Unless otherwise directed, issuance of a No Further Action opinion, either for the Site as a whole or for a portion of the real property located within the Site, shall constitute notice of termination by Ecology.

Under this Agreement, the Customer is only responsible for costs incurred by Ecology before the effective date of termination. However, termination of this Agreement shall not affect any right Ecology may have to recover its costs under MTCA or any other provision of law.

Representations and Signatures

The undersigned representative of the Customer hereby certifies that he or she is fully authorized to enter into this Agreement and to execute and legally bind the Customer to comply with the Agreement.

STATE OF WASHINGTON
DEPARTMENT OF ECOLOGY

Rebecca S. Lawson
Signature

REBECCA S. LAWSON
Printed Name

Section Manager, SWRO
Toxics Cleanup Program Section

Date: 1/10/2018

Mr. Joe Carmen C/o Spencer Law Firm
Name of Customer

[Signature]
Signature

John Spencer, POA
Printed Name of Signatory

POA
Title of Signatory

Date: December 27 2017

If you need this document in an alternative format, please call the Toxics Cleanup Program at 360-407-7170. Persons with hearing loss can call 711 for Washington Relay Service. Persons with a speech disability can call 877-833-6341.



Voluntary Cleanup Program

Washington State Department of Ecology Toxics Cleanup Program

APPLICATION FORM

Under the Voluntary Cleanup Program (VCP), the Department of Ecology (Ecology) may provide informal site-specific technical consultations to persons conducting independent remedial actions at a hazardous waste site. Ecology may provide such consultations under the authority of the Model Toxics Control Act (MTCA), Chapter 70.105D RCW, and its implementing regulations, Chapter 173-340 WAC.

To enter the VCP, complete and submit to Ecology a VCP Application. The Application consists of the following two documents:

1. Application Form (including required attachments). ← **THIS DOCUMENT**
2. Agreement.

For guidance on how to complete your Application, please refer to the Application Instructions, which are available separately on the VCP web site: www.ecy.wa.gov/programs/tcp/vcp/vcpmain.htm.

Part 1 - ADMINISTRATION

A. Customer Information. The Customer is the person or organization requesting services from Ecology under the VCP, and is responsible for paying the costs incurred by Ecology. The authority and duty of the Customer are explained in the Agreement.

Name of Customer: Mr. Joe Carmen C/o Spencer & Associates

What type of entity is the Customer?

☒ Person

If the Customer is a "person," then the Customer shall serve as both the Project Manager and the Project Billing Contact. Please identify this person and their contact information in both Parts 1B and 1C.

☐ Organization

*If the Customer is an "organization," then please identify the Project Manager in Part 1B and the Project Billing Contact in Part 1C. **Both persons must be employed by the Customer organization.***

What is the Customer's involvement at the Site? Please check all that apply.

☐ Property owner

☐ Business owner (operator)

☒ Past property owner

☐ Mortgage holder

☐ Future property owner

☐ Consultant

☐ Property lessee

☐ Attorney

☐ Other – please specify: _____

If not the current property owner, is the Customer acting as the agent for the property owner?

☐ Yes ☒ No

If not the current property owner, is the Customer authorized to grant access to the property?

☒ Yes ☐ No

TCP SWRO ID # SW1633

RECEIVED

DEC 29 2017

Part 1 – ADMINISTRATION continued

B. Project Manager Information. Ecology will send this person all official correspondence. This person must either be the Customer or be employed by the Customer. This person may not be an independent contractor hired by the Customer. Please enter the required information below.

Name: Mr. Joe Carmen C/o Spencer & Associates		Title:
Mailing address: 1326 Tacoma Avenue South		
City: Tacoma	State: WA	Zip: 98402
Phone: 253-383-2770	Fax:	E-mail: jspencer@spencer-lawfirm.com

C. Project Billing Contact Information. Ecology will send this person monthly invoices. This person must either be the Customer or be employed by the Customer. This person may not be an independent contractor hired by the Customer. Please enter the required information below.

Name: Mr. Joe Carmen C/o Spencer & Associates		Title:
Mailing address: 1326 Tacoma Avenue South		
City: Tacoma	State: WA	Zip: 98402
Phone: 253-383-2770	Fax:	E-mail:

D. Project Consultant Information.

Is the Customer a consultant?

☐ Yes

If you answered "YES," then skip to the next question.

☒ No

If you answered "NO" and the Customer hired a consultant to conduct the independent remedial action, then enter the required information below.

Name: David Polivka		Title: Senior Hydrogeologist
Organization: ECI Environmental Consulting		
Mailing address: P.O. 153		
City: Fox Island	State: WA	Zip: 98333
Phone: 360-349-0851	Fax:	E-mail: david@ecocon.us

Do you want Ecology to contact the Project Consultant?

☒ Yes ☐ No

E. Property Owner Information.

Is the Customer the owner of the property where independent remedial action is being conducted?

☐ Yes

If you answered "YES," then enter the type of entity and skip to the next question.

☒ No

If you answered "NO," then please enter all of the required information below.

Name:		Title:
Organization: Landmark Tacoma I/Landmark Tacoma II LLC		
Mailing address: 406 E 4TH ST		
City: Winston-Salem	State: NC	Zip: 27101-4112
Phone:	Fax:	E-mail:

Part 1 – ADMINISTRATION continued

What type of entity is the property owner? Please check only one.

- | | |
|--|--|
| <input checked="" type="checkbox"/> Private | <input type="checkbox"/> County |
| <input type="checkbox"/> Tribal | <input type="checkbox"/> Municipal |
| <input type="checkbox"/> Federal | <input type="checkbox"/> Mixed |
| <input type="checkbox"/> State | <input type="checkbox"/> Public School |
| <input type="checkbox"/> Other – please specify: _____ | |

F. Request for Written Opinion.

Are you requesting a written opinion at this time?

- ☒ Yes ☐ No

If you answered "YES," on what planned or completed remedial actions do you want a written opinion?
Remedial Investigation

Please attach to this Application any additional remedial action plans or reports you want Ecology to review. Ecology will base its opinion on the information contained in the Site file, including any information attached to this Application.

If you answered "NO," please explain why you are enrolling in the VCP at this time and when you expect to request a written opinion from Ecology.

Attach additional pages if necessary.

G. Reporting Requirements.

Please comply with the following reporting requirements when requesting written opinions on planned or completed remedial actions:

- ☐ **Licensing.** Documents submitted containing geologic, hydrologic, or engineering work must be under the seal of an appropriately licensed professional, as required by Chapters 18.43 and 18.220 RCW.
- ☐ **Data Submittal.** Environmental sampling data must be submitted in both a printed form and an electronic form capable of being transferred into Ecology's data management systems. For instructions on how to submit the data, please refer to the following Ecology web site:
www.ecy.wa.gov/programs/tcp/data_submittal/Data_Requirements.htm.

Failure to comply with these requirements may result in unnecessary delays. Ecology will not issue a No Further Action (NFA) opinion unless these requirements are satisfied.

Part 2 - DESCRIPTION OF THE SITE

A. Name of the Site. If Ecology has already identified the Site, enter the name provided by Ecology. Otherwise, enter a suggested name for the Site. You may also include an alternate name.

Name: Former Texaco Service Station

Alternate Name:

B. Location of Property where the Releases Occurred (Source Property).

The "source property" is the property where hazardous substances were released into the environment. For example, if petroleum was released from a leaking UST, the source property is the property where the UST was located.

Do you know on which property the releases occurred?

- ☒ Yes *If you answered "YES," then please refer to the source property when answering the following questions.*
- ☐ No *If you answered "NO," then please refer to the property addressed by your remedial action (cleanup) when answering the following questions.*

Physical Address. Please enter the physical address of the property below.

Street Address: 704 Puyallup Avenue

City: Tacoma

State: WA

Zip: 98421

Geographic Position. Please enter the geographical position of the property below. For additional guidance on how to complete this part, please refer to instructions on the VCP web site.

COORDINATES	LATITUDE:	Degrees: 47	Minutes: 14	Seconds: 27.34
	LONGITUDE :	Degrees: -122	Minutes: 25	Seconds: 28.30
LOCATION ON PROPERTY: [e.g., point of release or center of parcel]		Center of Parcel		
COLLECTION METHOD: [e.g., GPS or address matching]		Google Earth		
COLLECTION SOURCE: [i.e., map scale]		Google Earth		
HORIZONTAL DATUM: [i.e., base reference for coordinate system]				
ACCURACY LEVEL: [i.e., +/- feet or meters]				

Legal Descriptions.

TRS DATA:	Township: 20N	3E	9	Quarter-Quarter: NE-NE
TAX PARCEL #(s):	2074280010			

Part 2 - DESCRIPTION OF THE SITE continued

C. Identification of Properties affected by the Releases (Affected Properties).

An "affected property" is a property affected by the release of hazardous substances on the source property. For example, petroleum released from a leaking UST on one property (source property) may migrate through the soil or ground water onto an adjacent property (affected property).

Do any of the releases affect any properties adjacent to the source property?

- ☐ Yes *If you answered "YES," then please identify below each property that you know has been affected by the releases on the source property. If you need to identify additional properties, please attach additional pages.*
- ☐ No *If you answered "NO," then skip to the next question.*
- ☒ Unknown *If you answered "UNKNOWN," then skip to the next question.*

1.	Address:
	Tax Parcel(s):
2.	Address:
	Tax Parcel(s):
3.	Address:
	Tax Parcel(s):
4.	Address:
	Tax Parcel(s):

D. Identification of Public Right-of-Ways affected by the Releases.

Do any of the releases affect any public right-of-ways (e.g., streets)?

- ☐ Yes ☐ No ☒ Unknown

If you answered "YES" above, please specify below. Otherwise, skip to the next question.

Attach additional pages if necessary.

E. Extent of the Site.

What is the approximate areal extent of the Site? Please check only one.

- ☒ < 5,000 square feet
- ☐ > 5,000 square feet, but < 1 acre
- ☐ > 1 acre, but < 10 acres
- ☐ > 10 acres
- ☐ Unknown

Part 2 - DESCRIPTION OF THE SITE continued

F. Description of Release(s) at the Site.

Source of Release(s).

What are the source(s) of the release(s) at the Site? Please check all that apply.

- ☒ Point source (e.g., leaking tank)
- ☐ Non-point source (e.g., contaminated soil used as fill)
- ☐ Area-wide lead and arsenic soil contamination (see questions below)
- ☐ Other – please specify: _____
- ☐ Unknown

To the extent known, please describe the source(s) of the release(s):

Leaking Underground Storage Tanks

Attach additional pages if necessary.

Circumstances of Release(s). To the extent known, please describe below the circumstances of the release(s).

Unknown

Attach additional pages if necessary.

Circumstances of Release Discovery. To the extent known, please describe below the circumstances of the discovery of the release(s).

Found during removal of the USTs

Attach additional pages if necessary.

Part 2 - DESCRIPTION OF THE SITE continued

Area-Wide Soil Contamination. For information about the area-wide soil contamination project, please refer to the following web site: www.ecy.wa.gov/programs/tcp/area_wide/area_wide_hp.html. For information about the Tacoma Smelter Plume (TSP) and the associated Management Plan, please refer to the following web site: www.ecy.wa.gov/programs/tcp/sites/tacoma_smelter/ts_hp.htm.

Is the Site located within an area affected by smelter emissions, such as the TSP area?

☒ Yes ☐ No ☐ Unknown

To determine whether your Site is located within the TSP area, please refer to the map on the TSP web site identified above.

Is the Site located on a former apple or pear orchard in operation prior to 1947?

☐ Yes ☒ No ☐ Unknown

Is the Site impacted by area-wide arsenic and/or lead soil contamination?

☒ Yes ☐ No ☐ Unknown

G. Nature and Extent of Hazardous Substances Released at the Site. The following questions refer to conditions after the release, but prior to any cleanup, of the hazardous substances at the Site.

Hazardous Substances and Affected Media. To the extent known, please identify in the following table the hazardous substances released at the Site and the media (e.g., soil) impacted by those substances. Use the codes at the bottom of the table.

HAZARDOUS SUBSTANCE	AFFECTED MEDIA				
	SOIL	GROUND WATER	SURFACE WATER	SEDIMENT	AIR
EXAMPLE: Benzene	C	S	N/A	N/A	B
Gasoline	C	C			
Benzene	O	O			
Ethylbenzene	C	O			
Toluene	B	B			
Xylenes	C	O			
Total Lead	B	C			
Dissolved Lead		O			
Total Arsenic	B	C			
Dissolved Arsenic		N/A			
Total Chromium	B	C			
Dissolved Chromium		N/A			

When identifying the affected media in the table above, please use one of the following codes:

- C = confirmed, above cleanup level
- B = confirmed, below cleanup level
- O = confirmed, not present
- S = suspected
- N/A = not suspected
- U = unknown

Part 2 - DESCRIPTION OF THE SITE continued

Drinking Water.

Does any of the contamination at the Site pose a threat or potential threat to an existing drinking water source (ground water or surface water)?

☐ Yes ☒ No ☐ Unknown

If you answered "YES" above, what type of drinking water system is threatened by the contamination? Please check all that apply.

☐ Single Family
☐ Public Drinking Water Supply

If you checked "Public Drinking Water Supply" above, is the contamination located within or upstream of a 10-year wellhead protection area?

☐ Yes ☐ No ☐ Unknown

To help answer the above question or if you answered "Yes" to that question, then go to <https://fortress.wa.gov/doh/eh/dw/swap/maps/> or call (800) 521-0323.

Indoor Air.

Are contaminant odors present in any buildings, manholes, or other confined spaces?

☐ Yes ☒ No ☐ Unknown

If you answered "YES" above, please specify:

Attach additional pages if necessary.

H. Maps of the Site.

Please attach to this application map(s) that identify, to the extent known, the following:

- ☐ The location of the site.
- ☐ The properties, and any public right-of ways, affected by the site.
- ☐ The source(s) of the release(s) at the site.
- ☐ The nature and extent of contamination at the site.
- ☐ Any human or ecological receptors impacted by the site (e.g., drinking water wells).
- ☐ The physical characteristics of the site (e.g., property lines, building and road outlines, surface water bodies, water supply wells, ground water flow direction, and utility right-of-ways).
- ☐ The properties adjacent to the site and the uses of those properties (e.g., gas station, dry cleaner, residential).

Part 3 – OPERATIONAL HISTORY OF THE SITE

A. Current Use of Source Property. *Note that the following questions refer only to the Source Property, not other properties affected by the Site. Answer these questions to the best of your ability.*

Current Property Owners. To the extent known, please identify below the current owner of the source property.

Name: _____ Title: _____

Organization: Landmark Tacoma I/Landmark Tacoma II LLC

Mailing address: 406 E 4TH ST

City: Winston-Salem State: NC Zip code: 27101-4112

Phone: _____

Current Business Owner (Operator). To the extent known, please identify below the current owner of the business located on the source property.

Name: _____ Title: _____

Organization: Diamond Parking

Mailing address: _____

City: _____ State: _____ Zip code: _____

Phone: _____

Current Business Operations. To the extent known, please identify below the current operations of the business located on the source property.

What is the current land use of the source property? Please check all that apply.

- | | |
|---|---|
| <input type="checkbox"/> Residential | <input type="checkbox"/> School |
| <input checked="" type="checkbox"/> Commercial | <input type="checkbox"/> Childcare facility |
| <input type="checkbox"/> Industrial | <input type="checkbox"/> Park |
| <input type="checkbox"/> Agricultural | |
| <input type="checkbox"/> Other – please specify: <u>Parking lot</u> | |

Is there a currently operational commercial or industrial business located on the source property?

- ☒ Yes ☐ No ☐ Unknown

If you answered "YES" above, please identify in the following table the current business operations using the North American Industry Classification System (NAICS) codes and specifying the operations.

NAICS CODE	DESCRIPTION OF OPERATIONS
EX: 447110	Gasoline Stations with Convenience Stores
812930	Parking Lot

Part 3 – OPERATIONAL HISTORY OF THE SITE continued

Is there a solid waste handling facility located on the Source Property?

☐ Yes ☒ No ☐ Unknown

If you answered "YES" above, please identify:

Attach additional pages if necessary.

Is there a dangerous waste treatment, storage, or disposal facility located on the Source Property?

☐ Yes ☒ No ☐ Unknown

If you answered "YES" above, please identify:

Attach additional pages if necessary.

Regulation of Current Business Operations.

Does the business operate under any federal, state, or local permits related to the release of hazardous substances into the environment (e.g., NPDES permit)?

☐ Yes ☒ No ☐ Unknown

If you answered "YES" above, please specify the regulated operation, the name of the permit, and the date it was issued in the table below.

REGULATED OPERATION	PERMIT	DATE ISSUED
EX: Wastewater discharge	NPDES permit	02/02/02

Has a state or federal notice of enforcement action (e.g., notice of violation) ever been issued related to the release of hazardous substances at the business?

☐ Yes ☒ No ☐ Unknown

If you answered "yes" above, please specify (notice and year issued): _____

Have business operations resulted in any other spills or other unpermitted releases on the source property?

☐ Yes ☐ No ☒ Unknown

If you answered "YES" above, please specify in the table below.

RELEASE	DATE OF RELEASE	STATUS OF RELEASE

Part 3 – OPERATIONAL HISTORY OF THE SITE continued

Storage Tank Information. In table below, please identify all above ground storage tanks (AST) and underground storage tanks (UST) that have been used for storing hazardous substances on the source property, irrespective of whether the tanks are still in use or in place. *If you are unable to provide answers to specific questions regarding a tank, please enter "U" for unknown.*

IDENTIFICATION				STATUS AND CLOSURE				RELEASES	
Hazardous Substance	Type (AST/UST)	Size (Gallons)	TANK ID	DATE INSTALL	IN USE (Y/N)	DATE CLOSED	CLOSURE METHOD (*)	PAST (Y/N)	CURRENT (Y/N)
EX: Diesel	UST	10,000	4	02/87	N	05/98	Removed	Y	N
U	UST	550	U	U	N	07/98	removed	U	N
U	UST	1,000	U	U	N	07/98	removed	U	N
U		2,000	U	U	N	07/98	Removed	U	N

(*) Options = Removed or Closed in Place

B. Past Use of Source Property. Note that the following questions refer only to the Source Property, not other properties affected by the Site. Please answer these questions to the best of your ability.

Past Property Owners. To the extent known, please identify below the owner of the source property at the time the release occurred.

Name:		Title:	
Organization:			
Mailing address:			
City:		State:	Zip code:
Phone:	Fax:	E-mail:	

Past Business Owners (Operators). To the extent known, please identify below the owner of the business (operator) at the time the release occurred.

Name:		Title:	
Organization:			
Mailing address:			
City:		State:	Zip code:
Phone:	Fax:	E-mail:	

Identification of Past Business Operations. Please identify in the following table the past operations of businesses located on the source property using the North American Industry Classification System (NAICS) codes and/or specifying the operations.

NAICS CODE	DESCRIPTION OF OPERATIONS
EX: 447110	Gasoline Stations with Convenience Stores
447190	Gasoline Service Station

Part 3 – OPERATIONAL HISTORY OF THE SITE continued

C. Future Use of Source and Affected Properties. The following questions refer to both source and affected properties. Please answer these questions to the best of your ability.

Will any ownership interest in the source or affected properties be conveyed prior to, or upon completion of, the cleanup?

☐ Yes ☐ No ☒ Unknown

If you answered "YES" above, please specify:

Attach additional pages if necessary.

Will any of the source or affected properties, or portions of those properties, be redeveloped as part of the cleanup?

☐ Yes ☐ No ☒ Unknown

If you answered "YES" above, please specify the proposed land use below. Please check all that apply.

- | | |
|--|---|
| <input type="checkbox"/> Residential | <input type="checkbox"/> School |
| <input type="checkbox"/> Commercial | <input type="checkbox"/> Childcare facility |
| <input type="checkbox"/> Industrial | <input type="checkbox"/> Park |
| <input type="checkbox"/> Agricultural | |
| <input type="checkbox"/> Other – please specify: | |

Please also specify the activities proposed for that land use:

Attach additional pages if necessary.

Part 4 – ADMINISTRATIVE HISTORY OF THE SITE

Have you previously reported the release(s) of hazardous substances at the Site to Ecology?

☒ Yes – If so, when? _____ ☐ No ☐ Unknown

Has the cleanup of the Site, or any portion of the Site, ever been managed under the VCP?

☐ Yes – If so, please specify the VCP Project Number: _____
☒ No
☐ Unknown

Has the cleanup of the Site, or any portion of the Site, ever been managed under a federal or state order or decree?

☐ Yes – If so, please specify the type and docket number: _____
☒ No
☐ Unknown

Part 5 – DESCRIPTION OF INDEPENDENT REMEDIAL ACTIONS AT THE SITE

A. Scope of Remedial Actions.

Do you plan to characterize and address all of the contamination at the Site, including any contamination located on affected adjacent properties, as part of the VCP project?

☒ Yes ☐ No ☐ Unknown

If you answered "NO" above, please describe below the scope of the VCP project, including the contamination (properties, portions of a property, media and/or hazardous substances) that you DO NOT plan on characterizing and/or addressing as part of the VCP project. Please include additional pages if necessary.

Attach additional pages if necessary.

Part 5 – DESCRIPTION OF INDEPENDENT REMEDIAL ACTIONS AT THE SITE continued

B. Status of Remedial Actions.

What is the current status of remedial actions at the site? Please check all that apply in the table below.

REMEDIAL ACTION	PLANNED	ONGOING	COMPLETED	NOT APPLICABLE
INITIAL RESPONSE (UST ONLY)			X	
INTERIM ACTION			X	
REMEDIAL INVESTIGATION		X		
FEASIBILITY STUDY	X			
CLEANUP ACTION	X			

C. Documentation of Remedial Actions.

Please list in the table below all known remedial action plans or reports produced for the site, including:

- The title of the plan or report,
- The author (e.g. consulting firm) of the plan or report,
- The date the plan or report was produced,
- Whether the plan or report has been submitted to Ecology,
- The date the plan or report was submitted to Ecology.

	TITLE	AUTHOR	DATE	SUBMITTED TO ECOLOGY	
				Y/N?	DATE
EX:	John Doe's Site: Remedial Investigation Work Plan	Mom's Consulting Firm	02/20/05	NO	N/A
1.	Remedial Investigation Report – Former Texaco Service Station 704 Puyallup Avenue, Tacoma, Washington	ECI Environmental Consulting	12/28/17	No	12/28/17
2.	Subsurface Investigation 725 E 25 th Street Tacoma, Washington	Environmental Management Services LLC	10/8/2006	Yes	05/30/2007
3.	Underground Storage Tanks Site Assessment/ Site Characterization Spring Air Northwest	Creative Environmental Technologies Inc.	08/24/98	Yes	10/07/98
4.					
5.					
6.					
7.					
8.					
9.					
10.					

Part 6 – STATEMENT AND SIGNATURE

A. Statement and Signature. The undersigned affirms that the information contained in this application is true and accurate to the best of his or her knowledge. Please note that someone other than the Customer may sign this Application Form.

Name: Steve Spencer

Title: President

Signature:



Date: 12/27/2017

Organization: ECI Environmental Consulting

Mailing address: P.O. 153

City: Fox Island

State: WA

Zip code: 984333

Phone: 253-921-7059

Fax: 253-369-6228

E-mail: sspencer@ecocon.us

B. Affiliation.

What is the signatory's involvement at the Site? Please check all that apply.

- ☐ Customer
- ☐ Property Owner
- ☒ Consultant
- ☐ Attorney
- ☐ Other – please specify: _____

If you need this publication in an alternate format, please call the Toxics Cleanup Program at 360-407-7170. Persons with hearing loss can call 711 for Washington Relay Service. Persons with a speech disability can call 877-833-6341.

RECEIVED

MAY 30 2007

Washington State
Department of Ecology

Subsurface Investigation

October 18, 2006

DRAFT

Project Location:
725 E. 25th Street
Tacoma, Washington 98421

Prepared for:
Spencer Law Firm
Mr. John Spencer
1326 Tacoma Avenue S.
Tacoma, Washington

Prepared by:
Environmental Management Services LLC
652 8th Avenue
Fox Island, Washington 99333

*will replace this
page with final
+ signed by
Bill + Sams -
as soon as I
get it.*

William E. Halbert, LG, LHG
Hydrogeologist

Washington Licensed Geologist
Washington Licensed Hydrogeologist

Stephen M. Spencer, LSA
Environmental Scientist

EPA Licensed Risk Assessor - WA-R-9256-1
Washington State Licensed Risk Assessor - 0205
Ecology Licensed/Registered Site Assessor



Environmental Management Services, LLC
providing practical environmental compliance solutions

Table of Contents

1.0	INTRODUCTION.....	2
1.1	SCOPE OF SERVICES.....	2
1.2	HEALTH & SAFETY	3
1.3	UTILITY LOCATION IDENTIFICATION	3
2.0	SITE AND VICINITY CHARACTERISTICS	4
2.1	SURFACE TOPOGRAPHY/HYDROLOGY.....	4
2.2	SOILS, GEOLOGY AND GROUNDWATER HYDROLOGY	4
3.0	FIELD INVESTIGATION ACTIVITIES AND OBSERVATIONS.....	5
3.1	BORING LOCATIONS	ERROR! BOOKMARK NOT DEFINED.
3.2	SOIL AND GROUNDWATER SAMPLING ACTIVITIES	5
3.3	LABORATORY ANALYSIS & RESULTS	5
4.0	CONCLUSIONS & RECOMMENDATIONS.....	7
5.0	LIMITATIONS	8

LIST OF FIGURES

Figure 1 – Site Location Map
Figure 2 – Site Topographic Map
Figure 3 – Sample Location Map
Figure 4 – Project Photographs

LIST OF TABLES

Table 1 – Petroleum Hydrocarbons - Soil
Table 2 – Petroleum Hydrocarbons – Water
Table 3 - Chlorinated Solvents – Soil
Table 4 – Chlorinated Solvents – Water
Table 5 – Polychlorinated Biphenyls – Soil
Table 6 – Polychlorinated Biphenyls – Water
Table 7 - Polycyclic Aromatic Hydrocarbons – Soil
Table 8 - Polycyclic Aromatic Hydrocarbons- Water
Table 9 – Total Metals – Soil
Table 10 – Total Metals - Water

Subsurface Investigation
725 E. 25th Street
Tacoma, Washington 98421

DRAFT - October 18, 2006

LIST OF ATTACHMENTS

- Attachment A – Laboratory Analytical Report
MTCA Method A Cleanup Levels for Soil & Groundwater
WAC 173-340-Table 830
- Attachment B – Project Boring Logs
- Attachment C – Professional Qualifications

EXECUTIVE SUMMARY

Environmental Management Services (EMS) performed a Subsurface Investigation at 725 E. 25th Street, Tacoma, Washington, Pierce County Parcel Number 2074280010 (the site). The purpose of the investigation was to further assess and delineate on-site subsurface soil and groundwater conditions related to historic site use as a fuel service station. The site is currently used as a public parking lot operated by Diamond Parking.

On September 12, 2006, EMS advanced a four soil borings (denoted as B1 to B4), utilizing direct push sampling techniques and collected five soil and four ground water samples for subsequent laboratory analysis.

Select soil and ground water samples were analyzed by Friedman & Bruya, Inc., a Washington State Accredited laboratory for the presence of benzene, toluene, ethylbenzene and total xylenes (BTEX), and for gasoline-, diesel- and heavy-oil range petroleum hydrocarbons. Selected samples were also analyzed for the presence of volatile organic compounds (VOCs), polycyclic aromatic hydrocarbons (PAHs), polychlorinated biphenyls (PCBs), and metals (arsenic cadmium, chromium, lead and mercury).

Analytical results indicated that gasoline-range hydrocarbons were detected at concentrations exceeding the Washington State Department of Ecology Model Toxics Control Act Method A (MTCA-A) cleanup levels in soil samples collected from boring B4. The ground water sample collected from B4 contained diesel- and oil-range hydrocarbons concentrations exceeding their respective cleanup levels. Groundwater samples collected from borings B1, B3 and B4 contained lead at concentrations exceeding the cleanup level of 15 micrograms per liter and groundwater samples from Boring B3 were reported containing chromium at 52.2 ug/L slightly above the MTCA-A cleanup level of 50 ug/L.

Laboratory results for the remaining soil and ground water samples indicated that concentrations of the target analytes either were not detected or were detected at concentrations less than respective cleanup levels.

Based on the results of our soil and ground water investigation at the site, it appears that soil and ground water in the area of boring B4 contains concentrations of diesel- and oil-range hydrocarbons at concentrations exceeding current MTCA A cleanup levels.

Lead contamination detected in ground water samples from borings B1, B3 and B4 may be related to historic on-site practices (leaded gasoline or lead batteries) or historic industrial activities (Asarco Smelter) in the area. It is also possible that the lead detected in the ground water samples is naturally occurring.

1.0 INTRODUCTION

Environmental Management Services, LLC, (EMS) is pleased to provide this Subsurface Investigation report for the property located at 725 E. 25th Street Tacoma, Washington. The objective of this investigation was to collect soil and groundwater samples from areas near a former auto service station and former underground storage tank location.

A Phase I Environmental Site Assessment was conducted in 1998 by Creative Environmental Technologies, Inc. (CETI). In their report, CETI identified what appeared to be a fuel service station in the northwest portion of the property, during the years between 1939 and 1955, CETI completed a geophysical investigation identifying three underground storage tanks (USTs). Two gasoline USTs and one diesel UST were subsequently removed from the site and decommissioned in 1998. Following UST closure activities, approximately 43 tons of petroleum-contaminated soil was excavated and transported off-site for disposal.

Following a review of the UST closure report, Ecology determined that additional work in the vicinity of the former fuel station was required. In their May 18, 2006 letter, Ecology requested that additional investigation activities be conducted to evaluate the possible presence of petroleum hydrocarbons and other fuel-related compounds in soil and ground water.

Also provided EMS by the Spencer Law Firm was information related to an area approximately 200 feet southeast of the former services station that is know to be impacted with diesel extended range petroleum hydrocarbons in both soil and groundwater. According to the Spencer Law Firm, the building located approximately 200 feet southeast of the former services station is currently being monitored following a soil remediation project in 2000. EMS was told that diesel and heavy oil range hydrocarbon impacted soil and groundwater remain under the building.

1.1 Scope of Services

EMS conducted the following tasks in general accordance with our June 20, 2006 proposal:

1. Pre-Sampling Activities;
2. Public and private utility location;
3. Preparation of site-specific Health and Safety Plan;
4. Completed site figures identifying sampling locations;
5. Subsurface sampling using direct push sampling techniques in areas of concern;
6. Completed chemical analysis of site-specific contaminants of concern on selected samples; and
7. Completed this sampling report detailing sampling activities and laboratory findings.

1.2 Health & Safety

A site-specific Health and Safety Plan (HASP) was prepared in accordance with Chapter 296-62 of the Washington Administrative Code and 29 CFR 1910.120 (Code of Federal Regulations). The HASP identified potential physical and chemical hazards and specified personal protection and safety monitoring requirements. Site health and safety meetings were conducted during fieldwork at the beginning of the project to review aspects of the HASP, and to provide an opportunity for EMS site workers and contractor personnel to discuss health and safety issues or concerns. On-site EMS personnel associated with the field activities were required to be familiar with and comply with provisions put forth in the HASP. Subcontractors on-site were required to have their own HASP that identified potential physical and chemical hazards associated with their own work activities.

1.3 Utility Location Identification

Prior to implementing subsurface sampling activities at the site, EMS notified the public underground utilities alert network of intrusive activities. The service contacted appropriate agencies or companies with underground utilities in the area. These agencies then marked the location of their utilities along the right-of-ways and easements of the property.

A private utility locate of the site was completed by Locate Inc prior to implementing subsurface sampling activities. All borings were hand cleared to 30 inches bgs to ensure no underground utilities were encountered during drilling.

2.0 SITE AND VICINITY CHARACTERISTICS

The site is currently paved with asphalt and utilized as a parking lot for Diamond Parking Services. Puyallup Avenue borders the site to the north, G Street borders the site to the west, a commercial building, part of the same property, borders the site to the south and additional asphalt parking and a coffee stand border the site to the east. The location of the site is shown relative to surrounding physical features in the Vicinity Map, Figure 1 and Figure 2. The general layout of the site is shown in the site plan, Figure 3.

2.1 Surface Topography/Hydrology

The site is located at an elevation of approximately 20 feet above mean sea level. The property is relatively flat, sloping slightly towards the north. Surface water is directed into an on site storm water conveyance system discharging offsite into the City of Tacoma Storm water system.

2.2 Soils, Geology and Groundwater Hydrology

Native soils in the area consist of laterally discontinuous layers of brown clay and brown and grey sand with silt,

Ground water was encountered at depths between approximately 8 and 10 feet below ground surface. The ground water appears to occur under unconfined conditions and is inferred to flow to the north, toward Commencement Bay.

3.0 FIELD INVESTIGATION ACTIVITIES AND OBSERVATIONS

Four direct push borings (B1 to B4) were completed on September 12, 2006 at selected locations on the property (Figure 3). The boring locations were chosen based on the locations of the former UST excavation and the former service station and pump islands. The boring locations are shown relative to site features in the Site Plan, Figure 3.

3.2 Soil and Groundwater Sampling Activities

The borings were advanced using direct push drilling techniques by North West Probe, a Washington State licensed drilling company. Borings B1, B2, B3, and B4 were advanced to approximately 12 feet bgs..

At each sampling location soil samples were collected using a 2-inch diameter, 4-foot long stainless steel sampler fitted with acetate liners. The sampler was driven into the soil in four-foot increments. Upon retrieval, the sampler was opened and the retained soils were visually observed, and logged using the Unified Soil Classification System. Soil descriptions and field screening results were recorded on the boring logs provided in Attachment B.

At selected depths, soil samples were collected and placed into clean, laboratory provided sample jars, which were sealed, labeled, placed into an ice to preserve the integrity of the sampling pending delivery to the analytical laboratory. Chain of custody forms were completed in the field and accompanied the samples to the laboratory.

Ground water samples were collected from each boring by placing clean, 0.75-inch diameter PVC casing and slotted well screen in to the borehole. Ground water was purged from the casing using a low flow peristaltic pump and clean, disposable tubing until the produced water was clear and relatively clean of suspended sediment. Once purging was complete, water samples were collected using the peristaltic pump into clean, laboratory supplied containers appropriate for the requested analyses. The containers were then sealed, labeled, placed into an ice chest containing ice pending delivery to the analytical laboratory. Chain of custody forms were completed in the field and accompanied the samples to the laboratory.

After collecting the groundwater samples, the PVC casing was removed from the boring, and the hole was filled with bentonite and capped with asphalt .

3.3 Laboratory Analysis & Results

Following sampling activities, samples were submitted to Friedman & Bruya, Inc. a Washington State Department of Ecology accredited laboratory.

Select soil and groundwater samples collected from borings B1 through B4 were analyzed for volatile aromatic hydrocarbons (BTEX) using EPA Method 8021B, for gasoline-range hydrocarbons using Northwest Method NWTPH-Gx, and for diesel- and oil-range hydrocarbons using Northwest Method NWTPH-Dx/Dx extended. Selected soil and ground water sample collected from each boring were also analyzed for volatile organic compounds (VOCs) using EPA Method 8021B, polycyclic aromatic hydrocarbons (PAHs) using EPA Method 8021B, polychlorinated biphenyls (PCBs) using EPA Method 8021B, and for metals (arsenic, cadmium, chromium, lead and mercury) using EPA 7000 series methodology.

Laboratory results indicate that gasoline-range hydrocarbons were detected in the soil samples collected from boring B4 at depths of 7 and 9 feet at concentrations of 200 micrograms per gram ($\mu\text{g/g}$) for both samples. This concentration exceeds Ecology's MTCA Method A cleanup level of 100 for gasoline-range hydrocarbons. Gasoline-range hydrocarbons were not detected in any of the other soil samples at concentrations exceeding 100 $\mu\text{g/g}$.

Diesel- and oil-range hydrocarbons PAHs and PCBs either were not detected, or were detected at concentrations less than the respective MTCA Method A cleanup levels in any of the analyzed soil samples. Similarly, metals (arsenic, cadmium, chromium, lead and mercury) either were not detected, or were detected at concentrations less than their respective cleanup levels.

The ground water sample collected from boring B4 contained diesel- and oil-range hydrocarbons at concentrations of 1,700 and 8,600 micrograms per liter ($\mu\text{g/L}$) respectively. The Ecology MTCA Method A cleanup level for these compounds is 1,000 $\mu\text{g/L}$. Gasoline-, diesel- and oil-range hydrocarbons either were not detected, or were detected at concentrations less than their respective MTCA Method A cleanup levels in the remaining ground water samples.

Lead was detected in ground water samples collected from borings B1, B3 and B4 at concentrations exceeding the Ecology MTCA Method A cleanup level of 15 $\mu\text{g/L}$. Chromium was also detected in the water sample from boring B3 at a concentration of 52.8 $\mu\text{g/L}$ which exceeds the Ecology MTCA Method A cleanup level of 50 $\mu\text{g/L}$. The remaining metals either were not detected, or were detected at concentrations less than their respective cleanup levels in the remaining ground water samples.

The chemical analytical results for soil and ground water samples are summarized in Tables 1 through 10. A copy of the laboratory report is included in Attachment A.

4.0 CONCLUSIONS

Analytical results indicated that gasoline and extended range petroleum hydrocarbons were detected at concentrations exceeding the Washington State Department of Ecology Model Toxics Control Act Method A cleanup levels in soil samples collected from boring B4. The ground water sample collected from B4 contained oil-range hydrocarbons concentrations exceeding the MTCA-A Cleanup level of 500 ug/L. Groundwater samples collected from borings B1, B3 and B4 also contained lead at concentrations exceeding the cleanup level of 15 micrograms per liter.

Laboratory results for the remaining soil and ground water samples indicated that concentrations of the target analytes either were not detected or were detected at concentrations less than respective cleanup levels.

Soil samples collected from Boring B4 were reported contain gasoline range hydrocarbons exceeding MTCA Method A cleanup level of 100 ug/g. Water samples collected from boring B4 were reported below the MTCA A Cleanup criteria for gasoline. Select volatile aromatic hydrocarbons, benzene, toluene, ethylbenzene and total xylenes were reported below MTCA-A cleanup levels for both soil and groundwater. The gasoline range hydrocarbon soil contamination is likely due to historic activities on the property.

Ground water in the area of boring B4 contains concentrations of diesel-(1700 ug/g) and oil-(8600 ug/g) range hydrocarbons at concentrations exceeding MTCA-A cleanup levels. The source of the impacted groundwater is not know, however based on the analytical results reporting diesel range hydrocarbon well below the MTCA-A cleanup level and extended oil range hydrocarbons below the laboratory reporting limits, the source may be attributed to historic site use or the know release adjacent approximately 200 feet to the southeast.

Lead contamination detected in ground water samples from borings B1, B3 and B4 may be related to historic on-site practices (leaded gasoline or lead batteries) or historic industrial activities (Asarco Smelter) in the area. It is also possible that the lead detected in the ground water samples is naturally occurring.

4.1 Recommendations

Based on the reported levels of petroleum hydrocarbons exceeding MTCA-A cleanup criteria, further delineation of the site, specifically the area near boring B4 is warranted. Lead and to a lesser degree chromium detected in groundwater should also be delineated to ascertain the horizontal extent of impact.

5.0 LIMITATIONS

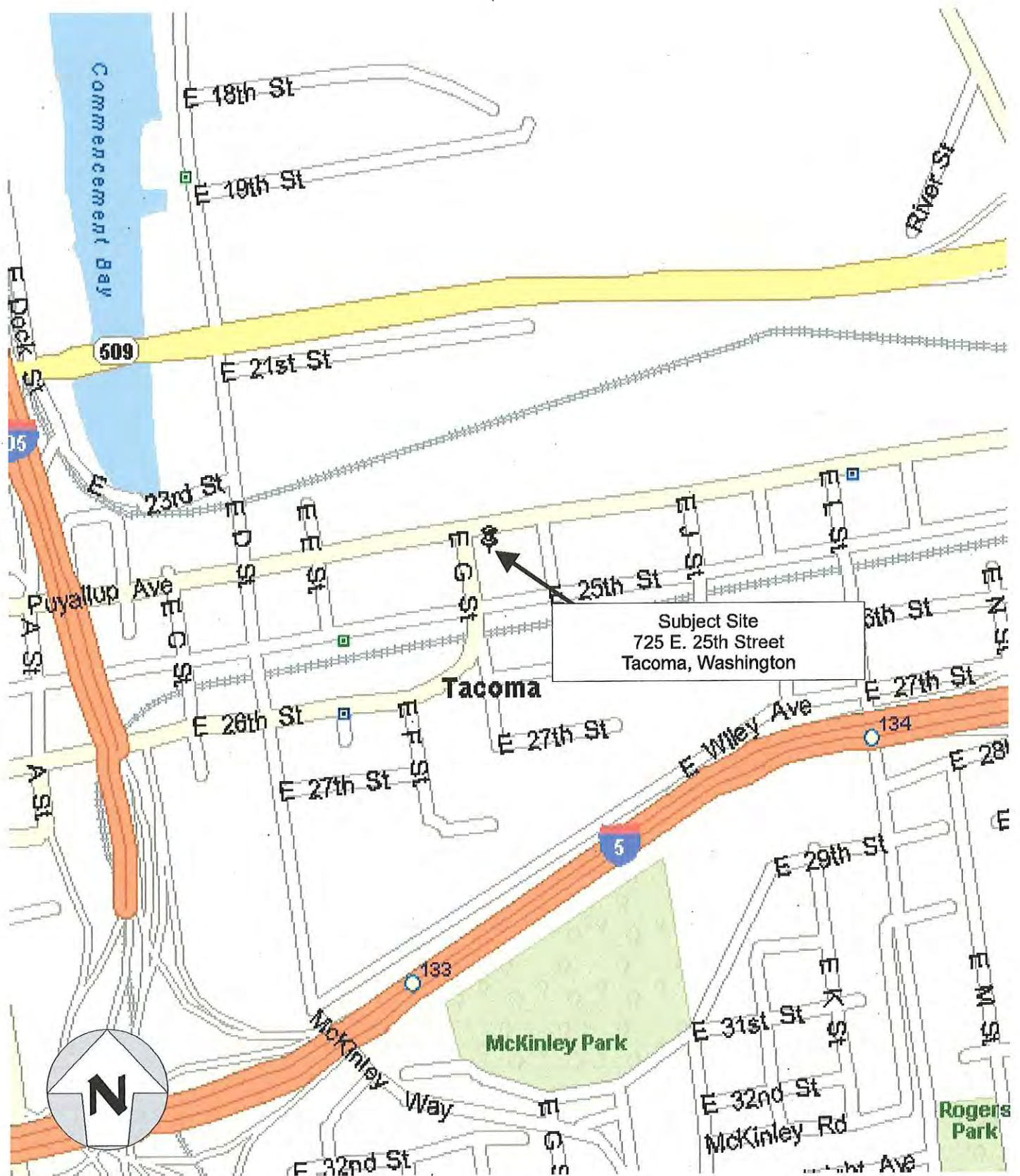
The findings and conclusions documented in this report have been prepared for the specific application to this project and have been developed in a manner consistent with that level of care and skill normally exercised by members of the environmental science profession currently practicing under similar conditions in the area. A potential always remains for the presence of unknown, unidentified, or unforeseen subsurface contamination. No warranty, expressed or implied, is made. This report is for the exclusive use of the Spencer Law Firm and Carmon Manufacturing and/or their representatives or assigns.

If new information is developed in future site work (which may include excavations, additional borings, or other studies), EMS should be contracted to re-evaluate the interpretations in this report, and to provide amendments as required.

Project Figures

Figure 1 - Site Location Map
Figure 2 - Site Topographic Map
Figure 3 - Boring Location Map

Project Figures

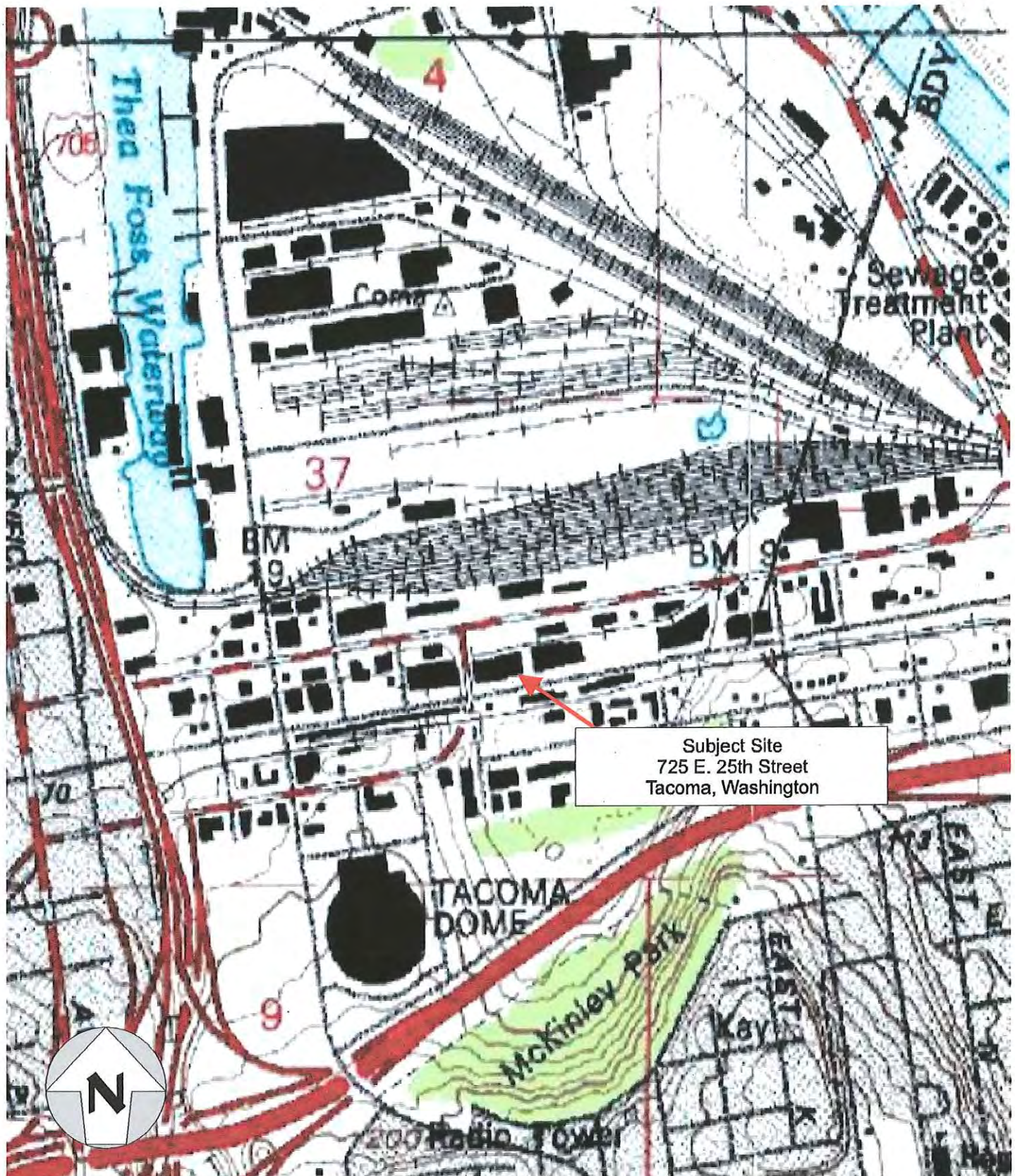


Site Location Map
Subsurface Investigation
704 Puyallup Avenue
Tacoma, Washington

Date: October 2, 2006
Completed: S.Spencer
Checked By: S.Spencer
Version No: 001-100206

Figure No.

01

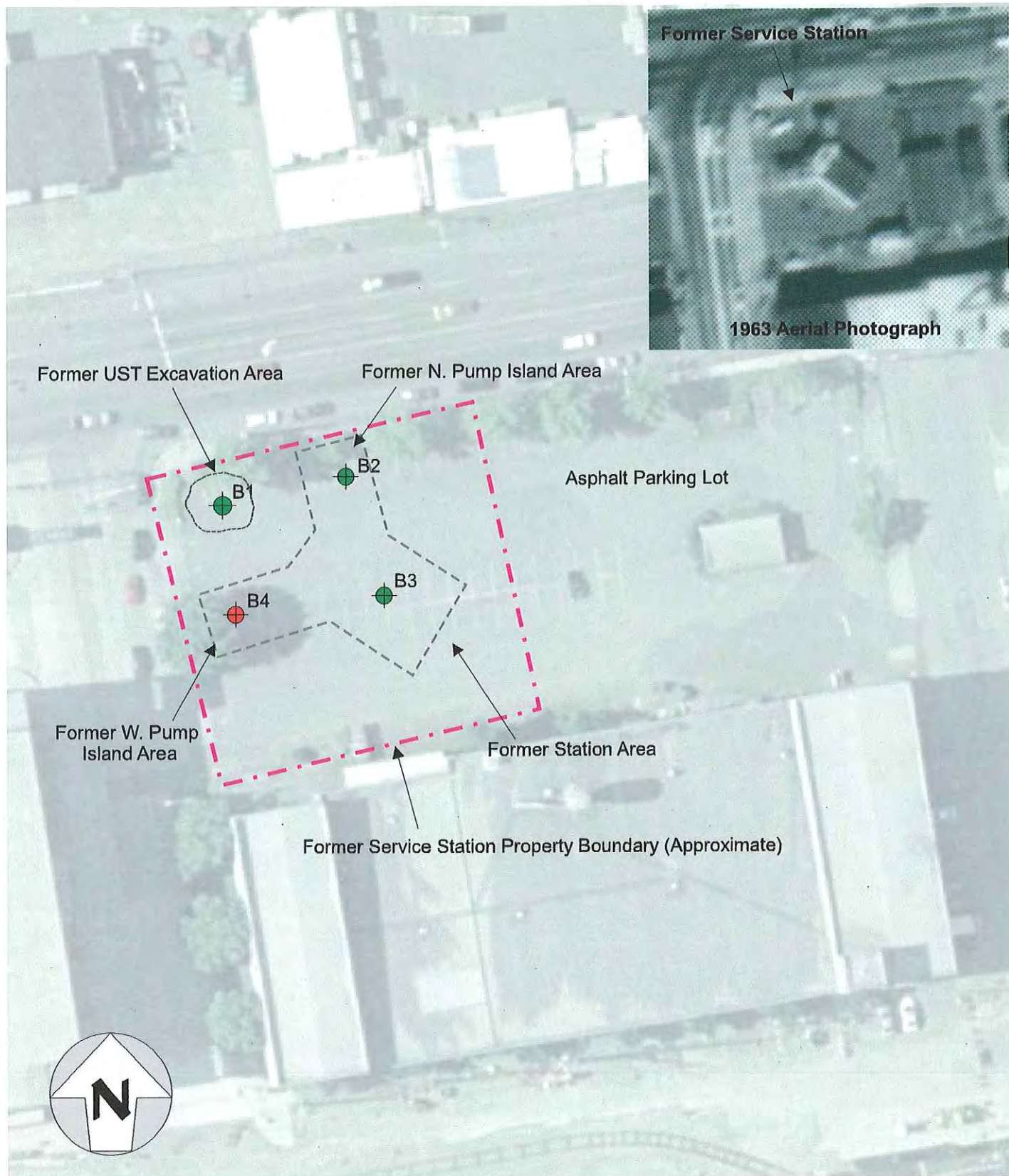


Site Topographic Map
Subsurface Investigation
704 Puyallup Avenue
Tacoma, Washington


Date: October 2, 2006
Completed: S.Spencer
Checked By: S.Spencer
Version No: 001-100206

Figure No.

02




 B3 Soil & Groundwater sample location & Boring Identification

 <p>Environmental Services www.emsgroupinc.com</p>	<p>Sample Location Map Subsurface Investigation 704 Puyallup Avenue Tacoma, Washington</p>	<p>Date: October 2, 2006 Completed: S.Spencer Checked By: S.Spencer Version No: 001-100206</p>	<p>Figure No. 03</p>
---	--	--	---------------------------------

Tables

Table 1 - Petroleum Hydrocarbons - Soil
Table 2 - Petroleum Hydrocarbons - Water
Table 3 - Chlorinated Solvents - Soil
Table 4 - Chlorinated Solvents - Water
Table 5 - Polychlorinated Biphenyls - Soil
Table 6 - Polychlorinated Biphenyls - Water
Table 7 - Polycyclic Aromatic Hydrocarbons - Soil
Table 8 - Polycyclic Aromatic Hydrocarbons - Water
Table 9 - Total Metals - Soil
Table 10 - Total Metals - Water



Table 1 - Soil Sample Analytical Results
Petroleum Hydrocarbons
Subsurface Investigation
725 E. 25th Street
Tacoma, Washington 98421

October 2, 2006

Sample Number	Sample Location	Sample Depth	Sample Date	Field Screening Results		Diesel-Dx (NWTPH-Dx)		NWTPH-Gx	Volatile Aromatic Hydrocarbons (8021b)			
				Headspace	Sheen Test	Diesel	Heavy Oil	Gasoline	Benzene	Toluene	Ethyl benzene	Xylene
		feet bgs		ppm		mg/kg	mg/kg	mg/kg	mg/kg	mg/kg	mg/kg	mg/kg
B1-7-8'	Boring B1	7-8'	9/12/2006	NA	None	<50	<250	<2.0	<0.02	<0.02	<0.02	<0.06
B1-10-12'	Boring B1	10-12'	9/12/2006	NA	None	<50	<250	<2.0	<0.02	<0.02	<0.02	<0.06
B2-3-4'	Boring B2	3-4'	9/12/2006	NA	None	<50	<250	<1.0	<0.02	<0.02	<0.02	<0.06
B2-7-8'	Boring B2	7-8'	9/12/2006	NA	None	<50	<250	<1.0	<0.02	<0.02	<0.02	<0.06
B2-10-12'	Boring B3	10-12'	9/12/2006	NA	None	<50	<250	<1.0	<0.02	<0.02	<0.02	<0.06
B3-7-8'	Boring B3	7-8'	9/12/2006	NA	None	<50	<250	4.0	<0.02	<0.02	<0.02	<0.06
B3-11-12'	Boring B3	11-12'	9/12/2006	NA	None	<50	<250	<1.0	<0.02	<0.02	<0.02	<0.06
B4-7-8'	Boring B4	7-8'	9/12/2006	NA	Slight	<50	<250	200.0	<0.02	<0.02	0.95	1.60
B4-8.5-9'	Boring B4	8.5-9'	9/12/2006	NA	Slight	<50	<250	200.0	<0.02	<0.02	1.9	2.4
Laboratory Detection or Practical Quantitation Limit Soil						20.0	40.0	1.0	0.02	0.02	0.02	0.06
Model Toxic Control Act (MTCA) Method A Cleanup Levels For Soil						2000	2000	100/30	0.03	7	6	9

BOLD/RED = Analyte above MTCA 2001 Method A Cleanup levels.

Values are reported in milligrams per kilograms (mg/kg).

< # (ND) = analyte not detected above the analytical method detection limit cited.

Diesel / Mineral Oil / Oil analytical method NWTPH-Dx

Diesel range petroleum hydrocarbon Method A Cleanup Levels for soil are 2000 mg/kg unless Diesel & Oil 4000 mg/kg Mineral Oil

Gasoline range petroleum hydrocarbon Method A Cleanup Levels for soil are 100 mg/kg unless Benzene is present then 30 mg/kg cleanup levels

MTCA 2001 Method A Cleanup Levels for Soil from the Model Toxics Control Act (MTCA) amendment Table 740-1 WAC 173-340 -900 Tables.

bgs=below ground surface

NA=Not Applicable



Table 2 - Groundwater Sample Analytical Results
Petroleum Hydrocarbons
Subsurface Investigation
725 E. 25th Street
Tacoma, Washington 98421

October 2, 2006

Sample Number	Sample Location	Sample Depth	Sample Date	Diesel-Dx (NWTPH-Dx)		NWTPH-Gx	Volatile Aromatic Hydrocarbons (8021b)			
				Diesel	Heavy Oil	Gasoline	Benzene	Toluene	Ethyl benzene	Xylene
		feet bgs		ug/L	ug/L	ug/L	ug/L	ug/L	ug/L	ug/L
B1-H2O	Boring B1	H2O	9/12/2006	<50	<250	<100	<1	<1	<1	<3
B2-H2O	Boring B1	H2O	9/12/2006	<50	<250	<100	<1	<1	<1	<3
B3-H2O	Boring B2	H2O	9/12/2006	<250	<250	<100	<1	<1	<1	<3
B4-H2O	Boring B4	H2O	9/12/2006	1700	8600	370	1.0	2.0	2.0	5.0
antitation Limit - Water				50/250	250	100	1	1	1	3
MTCA Method A Cleanup Levels - Water				500	500	1000/800	5	1000	700	1000

BOLD/RED = Analyte above MTCA 2001 Method A Cleanup levels.

Values are reported in milligrams per kilograms (mg/kg).

< # (ND) = analyte not detected above the analytical method detection limit cited.

Diesel / Mineral Oil / Oil analytical method NWTPH-Dx

Diesel range petroleum hydrocarbon Method A Cleanup Levels for soil are 2000 mg/kg unless Diesel & Oil 4000 mg/kg Mineral Oil

Gasoline range petroleum hydrocarbon Method A Cleanup Levels for soil are 100 mg/kg unless Benzene is present then 30 mg/kg cleanup levels

MTCA 2001 Method A Cleanup Levels for Soil from the Model Toxics Control Act (MTCA) amendment Table 740-1 WAC 173-340 -900 Tables.

bgs=below ground surface

NA=Not Applicable



Table 3 - Soil Sample Analytical Results
Chlorinated Solvents
Subsurface Investigation
725 E. 25th Street
Tacoma, Washington 98421

October 2, 3006

Sample Number	Sample Location	Sample Depth	Sample Date	Chlorinated Volatile Compounds Method 8260B										
				Vinyl Chloride	Chlorethane	1,1-Duchlorethene	Methylene Chloride	trans-1,2-Dichloroethene	1,1-Duchloroethane	cis-1,2-Dichloroethene	1,2-Dichloroethane	1,1,1-Trichloroethene	Trichloroethene	Tetrachloroethene
				mg/kg	mg/kg	mg/kg	mg/kg	mg/kg	mg/kg	mg/kg	mg/kg	mg/kg	mg/kg	mg/kg
B3-7-8'	Boring B3	7-8' bgs	9/12/2006	<0.05	<0.05	<0.05	<0.5	<0.05	<0.05	<0.05	<0.05	<0.05	<0.05	<0.05
B3-11-12'	Boring B3	11-12'	9/12/2006	<0.05	<0.05	<0.05	<0.5	<0.05	<0.05	<0.05	<0.05	<0.05	<0.05	<0.05
B4-8.5-9'	Boring B4	8.5-9'	9/12/2006	<0.05	<0.05	<0.05	<0.5	<0.05	<0.05	<0.05	<0.05	<0.05	<0.05	<0.05
Laboratory Detection or Practical Quantitation Limit Soil				0.05	0.05	0.05	0.50	0.05	0.05	0.05	0.05	0.05	0.05	0.05

BOLD/RED = Analyte above MTCA 2001 Method A Cleanup levels.

D= Detect exceeding HCID detection levels

Values are reported in milligrams per kilograms (mg/kg).

< # (ND) = analyte not detected above the analytical method detection limit cited.

MTCA 2001 Method A Cleanup Levels for Soil from the Model Toxics Control Act (MTCA) amendment Table 740-1 WAC 173-340 -900 Tables.

bgs=below ground surface

NA=Not Applicable



Table 4 - Water Sample Analytical Results
Chlorinated Solvents
Subsurface Investigation
725 E. 25th Street
Tacoma, Washington 98421

October 2, 2006

Sample Number	Sample Location	Sample Depth	Sample Date	Chlorinated Volatile Compounds Method 8260B										
				Vinyl Chloride	Chlorethane	1,1-Duchlorethene	Methylene Chloride	trans-1,2-Dichloroethene	1,1-Duchloroethane	cis-1,2-Dichloroethene	1,2-Dichloroethane	1,1,1-Trichloroethene	Trichloroethene	Tetrachloroethene
				ug/L	ug/L	ug/L	ug/L	ug/L	ug/L	ug/L	ug/L	ug/L	ug/L	ug/L
B3-H2O	Boring B3	H2O	9/12/2006	<0.2	<1	<1	<5	<1	<1	<1	<1	<1	<1	<1
B4-H2O	Boring B4	H2O	9/12/2006	<0.2	<1	<1	<5	<1	<1	<1	<1	<1	<1	<1
Laboratory Detection or Practical Quantitation Limits				0.2	1.0	1.0	5.0	1.0	1.0	1.0	1.0	1.0	1.0	1.0

BOLD/RED = Analyte above MTCA 2001 Method A Cleanup levels.

D= Detect exceeding HCID detection levels

Values are reported in milligrams per kilograms (mg/kg).

< # (ND) = analyte not detected above the analytical method detection limit cited.

MTCA 2001 Method A Cleanup Levels for Soil from the Model Toxics Control Act (MTCA) amendment Table 740-1 WAC 173-340 -900 Tables.

bgs=below ground surface

NA=Not Applicable



Table 5 - Soil Sample Analytical Results
Polychlorinated Biphenyls
Subsurface Investigation
725 E. 25th Street
Tacoma, Washington 98421

October 2, 2006

Sample Number	Sample Location	Sample Depth	Sample Date	Polychlorinated biphenyls (PCBs) Method 8082								
				Aroclor 1221	Aroclor 1232	Aroclor 1016	Aroclor 1242	Aroclor 1248	Aroclor 1254	Aroclor 1260	Aroclor 1262	Total Aroclors
				mg/kg	mg/kg	mg/kg	mg/kg	mg/kg	mg/kg	mg/kg	mg/kg	mg/kg
B3-7-8'	Boring B3	7-8'	9/12/2006	<0.1	<0.1	<0.1	<0.1	<0.1	<0.1	<0.1	<0.1	<0.8
B3-11-12'	Boring B3	11-12'	9/12/2006	<0.1	<0.1	<0.1	<0.1	<0.1	<0.1	<0.1	<0.1	<0.8
B4-8.5-9'	Boring B4	8.5-9'	9/12/2006	<0.1	<0.1	<0.1	<0.1	<0.1	<0.1	<0.1	<0.1	<0.8
Laboratory Detection or Practical Quantitation Limit Soil				0.1	0.1	0.1	0.1	0.1	0.1	0.1	0.1	--
Model Toxic Control Act (MTCA) Method A Cleanup Levels For Soil				<1 mg/kg Total Aroclors								

BOLD/RED = Analyte above MTCA 2001 Method A Cleanup levels.

D= Detect exceeding HCID detection levels

Values are reported in milligrams per kilograms (mg/kg).

< # (ND) = analyte not detected above the analytical method detection limit cited.

MTCA 2001 Method A Cleanup Levels for Soil from the Model Toxics Control Act (MTCA) amendment Table 740-1 WAC 173-340 -900 Tables.

bgs=below ground surface

NA=Not Applicable



**Table 6 - Water Sample Analytical Results
Polychlorinated Biphenyls
Subsurface Investigation
725 E. 25th Street
Tacoma, Washington 98421**

October 2, 2006

Sample Number	Sample Location	Sample Depth	Sample Date	Polychlorinated Biphenyls (PCBs) Method 8082								
				Aroclor 1221	Aroclor 1232	Aroclor 1016	Aroclor 1242	Aroclor 1248	Aroclor 1254	Aroclor1260	Aroclor 1262	Total Aroclors
				ug/L	ug/L	ug/L	ug/L	ug/L	ug/L	ug/L	ug/L	ug/L
B3-H2O	Boring B3	H2O	9/12/2006	<0.05	<0.05	<0.05	<0.05	<0.05	<0.05	<0.05	<0.05	<0.35
	Laboratory Detection or Practical Quantitation Limit Soil			0.05	0.05	0.05	0.05	0.05	0.05	0.05	0.05	--
	Model Toxic Control Act (MTCA) Method A Cleanup Levels For Soil			<0.1ug/L Total Arochlors								

BOLD/RED = Analyte above MTCA 2001 Method A Cleanup levels.

D= Detect exceeding HCID detection levels

Values are reported in milligrams per kilograms (mg/kg).

< # (ND) = analyte not detected above the analytical method detection limit cited.

MTCA 2001 Method A Cleanup Levels for Soil from the Model Toxics Control Act (MTCA) amendment Table 740-1 WAC 173-340 -900 Tables.

bgs=below ground surface

NA=Not Applicable



Table 7 - Soil Sample Analytical Results
Polycyclic Aromatic Hydrocarbons
Subsurface Investigation
725 E. 25th Street
Tacoma, Washington 98421

October 2, 2006

Sample Number	Sample Location	Sample Depth bgs	Sample Date	Polycyclic Aromatic Hydrocarbons (PAHs) Method 8270c															
				Naphtalene ug/g	Acenaphthylene ug/g	Acenaphthene ug/g	Fluorene ug/g	Phenanthrene ug/g	Anthracene ug/g	Fluoranthene ug/g	Pyrene ug/g	Benzo(a)anthracene ug/g	Chrysene ug/g	Benzo(b)fluoranthene ug/g	Benzo(k)fluoranthene ug/g	Benzo(a)pyrene ug/g	Indeno(1,2,3-cd)pyrene ug/g	Dibenzo(a,h)anthracene ug/g	Benzo(g,h,i)perylene ug/g
B3-7-8'	Boring B3	7-8'	9/12/2006	<5	<5	<5	<5	<5	<5	<5	<5	<5	<5	<5	<5	<5	<5	<5	<5
B3-11-12'	Boring B3	11-12'	9/12/2006	<5	<5	<5	<5	<5	<5	<5	<5	<5	<5	<5	<5	<5	<5	<5	<5
B4-8.5-9'	Boring B4	8.5-9	9/12/2006	<5	<5	<5	<5	<5	<5	<5	<5	<5	<5	<5	<5	<5	<5	<5	<5
Laboratory Detection or Practical Quantitation Limit Soil				5.0	5.0	5.0	5.0	5.0	5.0	5.0	5.0	5.0	5.0	5.0	5.0	5.0	5.0	5.0	5.0

BOLD/RED = Analyte above MTCA 2001 Method A Cleanup levels.

D= Detect exceeding HCID detection levels

Values are reported in milligrams per kilograms (mg/kg).

< # (ND) = analyte not detected above the analytical method detection limit cited.

MTCA 2001 Method A Cleanup Levels for Soil from the Model Toxics Control Act (MTCA) amendment Table 740-1 WAC 173-340 -900 Tables.

bgs=below ground surface

NA=Not Applicable



Table 8 - Water Sample Analytical Results
Polycyclic Aromatic Hydrocarbons
Subsurface Investigation
725 E. 25th Street
Tacoma, Washington 98421

October 2, 2006

Sample Number	Sample Location	Sample Depth bgs	Sample Date	Polycyclic Aromatic Hydrocarbons (PAHs) Method 8270c															
				Naphthalene ug/L	Acenaphthylene ug/L	Acenaphthene ug/L	Fluorene ug/L	Phenanthrene ug/L	Anthracene ug/L	Fluoranthene ug/L	Pyrene ug/L	Benz(a)anthracene ug/L	Chrysene ug/L	Benzo(b)fluoranthene ug/L	Benzo(k)fluoranthene ug/L	Benzo(a)pyrene ug/L	Indeno(1,2,3-cd)pyrene ug/L	Dibenzo(a,h)anthracene ug/L	Benzo(g,h,i)perylene ug/L
B3-H2O	Boring B3	H2O	9/12/2006	<1	<1	<1	<1	<1	<1	<1	<1	<1	<1	<1	<1	<1	<1	<1	<1
B3-H2O	Boring B4	H2O	9/12/2006	<1	<1	<1	<1	<1	<1	<1	<1	<1	<1	<1	<1	<1	<1	<1	<1
Laboratory Detection or Practical Quantitation Limit Soil				0.1	0.1	0.1	0.1	0.1	0.1	0.1	0.1	0.1	0.1	0.1	0.1	0.1	0.1	0.1	0.1

BOLD/RED = Analyte above MTCA 2001 Method A Cleanup levels.

D= Detect exceeding HCID detection levels

Values are reported in milligrams per kilograms (mg/kg).

< # (ND) = analyte not detected above the analytical method detection limit cited.

MTCA 2001 Method A Cleanup Levels for Soil from the Model Toxics Control Act (MTCA) amendment Table 740-1 WAC 173-340 -900 Tables.

bgs=below ground surface

NA=Not Applicable



Table 9 - Soil Sample Analytical Results
Total Metals
Subsurface Investigation
725 E. 25th Street
Tacoma, Washington 98421

October 2, 2006

Sample Number	Sample Location	Sample Depth	Sample Date	MTCA 5 Metals				
				As - Total Arsenic mg/kg	Cd - Total Cadmium mg/kg	Cr - Total Chromium mg/kg	Pb - Total Lead mg/kg	Hg - Total Mercury mg/kg
B1-7-8'	Boring B1	7-8'	9/12/2006	NA	NA	NA	54.80	NA
B1-10-12'	Boring B1	10-12'	9/12/2006	NA	NA	NA	3.45	NA
B2-3-4'	Boring B2	3-4'	9/12/2006	NA	NA	NA	4.81	NA
B2-7-8'	Boring B2	7-8'	9/12/2006	NA	NA	NA	3.45	NA
B2-10-10.5	Boring B2	10-10.5	9/12/2006	NA	NA	NA	6.03	NA
B3-7-8'	Boring B3	7-8'	9/12/2006	<1	<1	13.9	3.19	<0.2
B3-11-12'	Boring B3	11-12'	9/12/2006	<1	<1	19.3	5.56	<0.2
B4-7-8'	Boring B4	7-8'	9/12/2006	NA	NA	NA	5.17	NA



Table 9 - Soil Sample Analytical Results
Total Metals
Subsurface Investigation
725 E. 25th Street
Tacoma, Washington 98421

October 2, 2006

Sample Number	Sample Location	Sample Depth	Sample Date	MTCA 5 Metals				
				As - Total Arsenic	Cd - Total Cadmium	Cr - Total Chromium	Pb - Total Lead	Hg - Total Mercury
				mg/kg	mg/kg	mg/kg	mg/kg	mg/kg
B4-8.5-9'	Boring B4	8.5-9'	9/12/2006	NA	NA	NA	10.00	NA
Laboratory Detection or Practical Quantitation Limit Soil				0.1	0.1	0.1	0.1	0.1
Model Toxic Control Act (MTCA) Method A Cleanup Levels For Soil				20	2	2000	250	2

BOLD/RED = Analyte above MTCA 2001 Method A Cleanup levels.

D= Detect exceeding HCID detection levels

Values are reported in milligrams per kilograms (mg/kg).

< # (ND) = analyte not detected above the analytical method detection limit cited.

MTCA 2001 Method A Cleanup Levels for Soil from the Model Toxics Control Act (MTCA) amendment Table 740-1 WAC 173-340 -900 Tables.

bgs=below ground surface

NA=Not Applicable



Table 10 - Groundwater Sample Analytical Results
Total Metals
Subsurface Investigation
725 E. 25th Street
Tacoma, Washington 98421

October 2, 2006

Sample Number	Sample Location	Sample Depth	Sample Date	MTCA 5 Metals				
				As - Total Arsenic	Cd - Total Cadmium	Cr - Total Chromium	Pb - Total Lead	Hg - Total Mercury
				ug/L	ug/L	ug/L	ug/L	ug/L
B1-H2O	Boring B1	H2O	9/12/2006	NA	NA	NA	<u>33.8</u>	NA
B3-H2O	Boring B3	H2O	9/12/2006	NA	NA	NA	6.3	NA
B3-H2O	Boring B3	H2O	9/12/2006	7.1	<1	<u>52.8</u>	<u>18.7</u>	<2
B4-H2O	Boring B4	H2O	9/12/2006	NA	NA	NA	<u>20.5</u>	NA
Laboratory Detection or Practical Quantitation Limit Soil				0.1	0.1	0.1	0.1	0.1
Model Toxic Control Act (MTCA) Method A Cleanup Levels For Soil				5	5	50	15	2

BOLD/RED = Analyte above MTCA 2001 Method A Cleanup levels.

D= Detect exceeding HCID detection levels

Values are reported in milligrams per kilograms (mg/kg).

< # (ND) = analyte not detected above the analytical method detection limit cited.

MTCA 2001 Method A Cleanup Levels for Soil from the Model Toxics Control Act (MTCA) amendment Table 740-1 WAC 173-340 -900 Tables.

bgs=below ground surface

NA=Not Applicable

Attachment A

Laboratory Analytical Reports
MTCA Method A Unrestricted Cleanup Levels
WAC 173-340-Table 830

Attachment A

FRIEDMAN & BRUYA, INC.

ENVIRONMENTAL CHEMISTS

James E. Bruya, Ph.D.
Charlene Morrow, M.S.
Yelena Aravkina, M.S.
Bradley T. Benson, B.S.
Kurt Johnson, B.S.

3012 16th Avenue West
Seattle, WA 98119-2029
TEL: (206) 285-8282
FAX: (206) 283-5044
e-mail: fbi@isomedia.com

October 4, 2006

Steve Spencer, Project Manager
Environmental Management Services, LLC
652 8th Avenue
Fox Island, WA 98333

Dear Mr. Spencer:

Included are the results from the testing of material submitted on September 12, 2006 from the Spencer Law Firm Spring Air, F&BI 609091 project. There are 63 pages included in this report. Any samples that may remain are currently scheduled for disposal in 30 days. If you would like us to return your samples or arrange for long term storage at our offices, please contact us as soon as possible.

We appreciate this opportunity to be of service to you and hope you will call if you should have any questions.

Sincerely,

FRIEDMAN & BRUYA, INC.



Michael Erdahl
Project Manager

Enclosures

E-mail: sspencer@emsgroupllc.com
EMS1004R

FRIEDMAN & BRUYA, INC.

ENVIRONMENTAL CHEMISTS

Date of Report: 10/04/06

Date Received: 09/12/06

Project: Spencer Law Firm Spring Air, F&BI 609091

Date Extracted: 09/14/06

Date Analyzed: 09/15/06, 09/16/06, and 09/19/06

**RESULTS FROM THE ANALYSIS OF THE SOIL SAMPLES
FOR BENZENE, TOLUENE, ETHYLBENZENE,
XYLENES AND TPH AS GASOLINE
USING EPA METHOD 8021B AND NWTPH-Gx**

Results Reported on a Dry Weight Basis

Results Reported as µg/g (ppm)

<u>Sample ID</u> Laboratory ID	<u>Benzene</u>	<u>Toluene</u>	<u>Ethyl Benzene</u>	<u>Total Xylenes</u>	<u>Gasoline Range</u>	<u>Surrogate (% Recovery)</u> (Limit 50-132)
B1-7-8' 609091-01	<0.02	<0.02	<0.02	<0.06	<2	101
B1-10-12' 609091-02	<0.02	<0.02	<0.02	<0.06	<2	92
B2-3-4 609091-04	<0.02	<0.02	<0.02	<0.06	<2	90
B2-7-8 609091-05	<0.02	<0.02	<0.02	<0.06	<2	97
B2-10-10.5 609091-06	<0.02	0.06	<0.02	0.09	<2	81
B3-7-8 609091-08	<0.02	<0.02	0.02	<0.06	4	90
B3-11-12 609091-09	<0.02	<0.02	<0.02	<0.06	<2	87
B4-7-8' d 609091-11	<0.2	<0.2	0.95	1.6	200	ip
B4-8.5-9' d 609091-12	<0.2	<0.2	1.9	2.4	200	ip
Method Blank	<0.02	<0.02	<0.02	<0.06	<2	122

d - The sample was diluted. Detection limits are raised due to dilution and surrogate recoveries may not be meaningful.

ip - Recovery fell outside of normal control limits. Compounds in the sample matrix interfered with the quantitation of the analyte.

FRIEDMAN & BRUYA, INC.**ENVIRONMENTAL CHEMISTS**

Date of Report: 10/04/06

Date Received: 09/12/06

Project: Spencer Law Firm Spring Air, F&BI 609091

Date Extracted: 09/18/06

Date Analyzed: 09/18/06

**RESULTS FROM THE ANALYSIS OF THE WATER SAMPLES
FOR BENZENE, TOLUENE, ETHYLBENZENE
XYLENES AND TPH AS GASOLINE
USING EPA METHOD 8021B AND NWTPH-Gx**

Results Reported as µg/L (ppb)

<u>Sample ID</u> Laboratory ID	<u>Benzene</u>	<u>Toluene</u>	<u>Ethyl Benzene</u>	<u>Total Xylenes</u>	<u>Gasoline Range</u>	<u>Surrogate (% Recovery)</u> (Limit 52-124)
B1-H2O 609091-03	<1	<1	<1	<3	<100	111
B3-H2O 609091-07	<1	<1	<1	<3	<100	109
B3-H2O 609091-10	<1	<1	<1	<3	<100	111
B4-H2O 609091-13	1	2	2	5	370	116
Method Blank	<1	<1	<1	<3	<100	109

FRIEDMAN & BRUYA, INC.**ENVIRONMENTAL CHEMISTS**

Date of Report: 10/04/06

Date Received: 09/12/06

Project: Spencer Law Firm Spring Air, F&BI 609091

Date Extracted: 09/13/06

Date Analyzed: 09/14/06 and 09/15/06

**RESULTS FROM THE ANALYSIS OF THE SOIL SAMPLES
FOR TOTAL PETROLEUM HYDROCARBONS AS DIESEL
USING METHOD NWTPH-D_x****Extended to Include Motor Oil Range Compounds**

Results Reported on a Dry Weight Basis

Results Reported as µg/g (ppm)

<u>Sample ID</u> Laboratory ID	<u>Diesel Range</u> (C ₁₀ -C ₂₅)	<u>Motor Oil Range</u> (C ₂₅ -C ₃₆)	<u>Surrogate</u> <u>(% Recovery)</u> (Limit 53-144)
B1-7-8' 609091-01	<50	<250	84
B1-10-12' 609091-02	<50	<250	84
B2-3-4 609091-04	<50	<250	89
B2-7-8 609091-05	<50	<250	86
B2-10-10.5 609091-06	<50	<250	83
B3-7-8 609091-08	<50	<250	83
B3-11-12 609091-09	<50	<250	82
B4-7-8' x 609091-11	170	<250	83
B4-8.5-9' x 609091-12	120	<250	92
Method Blank	<50	<250	83

x - The pattern of peaks present is not indicative of diesel. The results in the diesel range were caused by gasoline range hydrocarbons.

FRIEDMAN & BRUYA, INC.

ENVIRONMENTAL CHEMISTS

Date of Report: 10/04/06

Date Received: 09/12/06

Project: Spencer Law Firm Spring Air, F&BI 609091

Date Extracted: 09/14/06

Date Analyzed: 09/15/06

**RESULTS FROM THE ANALYSIS OF THE WATER SAMPLES
FOR TOTAL PETROLEUM HYDROCARBONS
AS DIESEL EXTENDED
USING METHOD NWTPH-Dx
Results Reported as µg/L (ppb)**

<u>Sample ID</u> Laboratory ID	<u>Diesel Range</u> (C ₁₀ -C ₂₅)	<u>Motor Oil Range</u> (C ₂₅ -C ₃₆)	<u>Surrogate</u> <u>(% Recovery)</u> (Limit 51-132)
B1-H2O 609091-03	<50	<250	98
B3-H2O 609091-07	<50	<250	88
B3-H2O d 609091-10	<250	<250	97
B4-H2O 609091-13	1,700 x	8,600	94
Method Blank	<50	<250	91

x - The pattern of peaks present is not solely indicative of diesel. The results for diesel were partially due from an overlap from gasoline and motor oil range hydrocarbons.

d - The sample was diluted due to limited sample volume. Detection limits are raised due to dilution.

FRIEDMAN & BRUYA, INC.

ENVIRONMENTAL CHEMISTS

Analysis For Total Metals By EPA Method 200.8

Client ID:	B1-7-8'	Client:	Environmental Management Services
Date Received:	09/12/06	Project:	Spring Air, F&BI 609091
Date Extracted:	09/14/06	Lab ID:	609091-01
Date Analyzed:	09/18/06	Data File:	609091-01.039
Matrix:	Soil	Instrument:	ICPMS1
Units:	ug/g (ppm)	Operator:	bth

Internal Standard:	% Recovery:	Lower	Upper
Holmium	95	Limit:	Limit:
		60	125

Analyte:	Concentration
	ug/g (ppm)
Lead	54.8

FRIEDMAN & BRUYA, INC.

ENVIRONMENTAL CHEMISTS

Analysis For Total Metals By EPA Method 200.8

Client ID:	B1-10-12'	Client:	Environmental Management Services
Date Received:	09/12/06	Project:	Spring Air, F&BI 609091
Date Extracted:	09/14/06	Lab ID:	609091-02
Date Analyzed:	09/18/06	Data File:	609091-02.040
Matrix:	Soil	Instrument:	ICPMS1
Units:	ug/g (ppm)	Operator:	btb

Internal Standard:	% Recovery:	Lower	Upper
Holmium	96	Limit:	Limit:
		60	125

Analyte:	Concentration
	ug/g (ppm)

Lead	3.45
------	------

FRIEDMAN & BRUYA, INC.

ENVIRONMENTAL CHEMISTS

Analysis For Total Metals By EPA Method 200.8

Client ID:	B2-3-4	Client:	Environmental Management Services
Date Received:	09/12/06	Project:	Spring Air, F&BI 609091
Date Extracted:	09/14/06	Lab ID:	609091-04
Date Analyzed:	09/18/06	Data File:	609091-04.041
Matrix:	Soil	Instrument:	ICPMS1
Units:	ug/g (ppm)	Operator:	btb

		Lower	Upper
Internal Standard:	% Recovery:	Limit:	Limit:
Holmium	97	60	125

Analyte:	Concentration ug/g (ppm)
Lead	4.81

FRIEDMAN & BRUYA, INC.

ENVIRONMENTAL CHEMISTS

Analysis For Total Metals By EPA Method 200.8

Client ID:	B2-7-8	Client:	Environmental Management Services
Date Received:	09/12/06	Project:	Spring Air, F&BI 609091
Date Extracted:	09/14/06	Lab ID:	609091-05
Date Analyzed:	09/18/06	Data File:	609091-05.045
Matrix:	Soil	Instrument:	ICPMS1
Units:	ug/g (ppm)	Operator:	bth

		Lower	Upper
Internal Standard:	% Recovery:	Limit:	Limit:
Holmium	99	60	125

Analyte:	Concentration ug/g (ppm)
Lead	3.45

FRIEDMAN & BRUYA, INC.

ENVIRONMENTAL CHEMISTS

Analysis For Total Metals By EPA Method 200.8

Client ID:	B2-10-10.5	Client:	Environmental Management Services
Date Received:	09/12/06	Project:	Spring Air, F&BI 609091
Date Extracted:	09/14/06	Lab ID:	609091-06
Date Analyzed:	09/18/06	Data File:	609091-06.046
Matrix:	Soil	Instrument:	ICPMS1
Units:	ug/g (ppm)	Operator:	btb

		Lower	Upper
Internal Standard:	% Recovery:	Limit:	Limit:
Holmium	93	60	125

Analyte:	Concentration ug/g (ppm)
----------	-----------------------------

Lead	6.03
------	------

FRIEDMAN & BRUYA, INC.

ENVIRONMENTAL CHEMISTS

Analysis For Total Metals By EPA Method 200.8

Client ID:	B3-7-8	Client:	Environmental Management Services
Date Received:	09/12/06	Project:	Spring Air, F&BI 609091
Date Extracted:	09/14/06	Lab ID:	609091-08
Date Analyzed:	09/18/06	Data File:	609091-08.048
Matrix:	Soil	Instrument:	ICPMS1
Units:	ug/g (ppm)	Operator:	btb

Internal Standard:	% Recovery:	Lower Limit:	Upper Limit:
Germanium	102	60	125
Indium	94	60	125
Holmium	95	60	125

Analyte:	Concentration ug/g (ppm)
Chromium	13.9
Arsenic	<1
Cadmium	<1
Lead	3.19

FRIEDMAN & BRUYA, INC.

ENVIRONMENTAL CHEMISTS

Analysis For Total Metals By EPA Method 200.8

Client ID:	B3-11-12	Client:	Environmental Management Services
Date Received:	09/12/06	Project:	Spring Air, F&BI 609091
Date Extracted:	09/14/06	Lab ID:	609091-09
Date Analyzed:	09/18/06	Data File:	609091-09.049
Matrix:	Soil	Instrument:	ICPMS1
Units:	ug/g (ppm)	Operator:	bth

Internal Standard:	% Recovery:	Lower Limit:	Upper Limit:
Germanium	100	60	125
Indium	95	60	125
Holmium	98	60	125

Analyte:	Concentration ug/g (ppm)
Chromium	19.3
Arsenic	<1
Cadmium	<1
Lead	5.56

FRIEDMAN & BRUYA, INC.

ENVIRONMENTAL CHEMISTS

Analysis For Total Metals By EPA Method 200.8

Client ID:	B4-7-8'	Client:	Environmental Management Services
Date Received:	09/12/06	Project:	Spring Air, F&BI 609091
Date Extracted:	09/14/06	Lab ID:	609091-11
Date Analyzed:	09/18/06	Data File:	609091-11.050
Matrix:	Soil	Instrument:	ICPMS1
Units:	ug/g (ppm)	Operator:	btb

Internal Standard:	% Recovery:	Lower	Upper
Holmium	103	Limit:	Limit:
		60	125

Analyte:	Concentration ug/g (ppm)
----------	-----------------------------

Lead	5.17
------	------

FRIEDMAN & BRUYA, INC.

ENVIRONMENTAL CHEMISTS

Analysis For Total Metals By EPA Method 200.8

Client ID:	B4-8.5-9'	Client:	Environmental Management Services
Date Received:	09/12/06	Project:	Spring Air, F&BI 609091
Date Extracted:	09/14/06	Lab ID:	609091-12
Date Analyzed:	09/18/06	Data File:	609091-12.051
Matrix:	Soil	Instrument:	ICPMS1
Units:	ug/g (ppm)	Operator:	btb

Internal Standard:	% Recovery:	Lower	Upper
Holmium	105	Limit:	Limit:
		60	125

Analyte:	Concentration
	ug/g (ppm)
Lead	10.0

FRIEDMAN & BRUYA, INC.

ENVIRONMENTAL CHEMISTS

Analysis For Total Metals By EPA Method 200.8

Client ID:	Method Blank	Client:	Environmental Management Services
Date Received:	NA	Project:	Spring Air, F&BI 609091
Date Extracted:	09/14/06	Lab ID:	I6-388 mb
Date Analyzed:	09/18/06	Data File:	I6-388 mb.037
Matrix:	Soil	Instrument:	ICPMS1
Units:	ug/g (ppm)	Operator:	btb

Internal Standard:	% Recovery:	Lower Limit:	Upper Limit:
Germanium	93	60	125
Indium	86	60	125
Holmium	93	60	125

Analyte:	Concentration ug/g (ppm)
Chromium	<1
Arsenic	<1
Cadmium	<1
Lead	<1

FRIEDMAN & BRUYA, INC.

ENVIRONMENTAL CHEMISTS

Date of Report: 10/04/06

Date Received: 09/12/06

Project: Spencer Law Firm Spring Air, F&BI 609091

Date Extracted: 09/15/06

Date Analyzed: 09/15/06

**RESULTS FROM THE ANALYSIS OF THE SOIL SAMPLES
FOR TOTAL MERCURY**

USING EPA METHOD 1631E

Results Reported on a Dry Weight Basis

Results Reported as $\mu\text{g/g}$ (ppm)

Sample ID
Laboratory ID

Total Mercury

B3-7-8
609091-08

<0.2

B3-11-12
609091-09

<0.2

Method Blank

<0.2

FRIEDMAN & BRUYA, INC.

ENVIRONMENTAL CHEMISTS

Analysis For Total Metals By EPA Method 200.8

Client ID:	B1-H2O	Client:	Environmental Management Services
Date Received:	09/12/06	Project:	Spring Air, F&BI 609091
Date Extracted:	09/20/06	Lab ID:	609091-03
Date Analyzed:	09/20/06	Data File:	609091-03.056
Matrix:	Water	Instrument:	ICPMS1
Units:	ug/L (ppb)	Operator:	bth

Internal Standard:	% Recovery:	Lower	Upper
Holmium	106	Limit:	Limit:
		60	125

Analyte:	Concentration
	ug/L (ppb)

Lead	33.8
------	------

FRIEDMAN & BRUYA, INC.

ENVIRONMENTAL CHEMISTS

Analysis For Total Metals By EPA Method 200.8

Client ID:	B3-H2O	Client:	Environmental Management Services
Date Received:	09/12/06	Project:	Spring Air, F&BI 609091
Date Extracted:	09/20/06	Lab ID:	609091-07
Date Analyzed:	09/20/06	Data File:	609091-07.059
Matrix:	Water	Instrument:	ICPMS1
Units:	ug/L (ppb)	Operator:	btb

Internal Standard:	% Recovery:	Lower	Upper
Holmium	110	Limit:	Limit:
		60	125

Analyte:	Concentration
	ug/L (ppb)
Lead	6.26

FRIEDMAN & BRUYA, INC.

ENVIRONMENTAL CHEMISTS

Analysis For Total Metals By EPA Method 200.8

Client ID:	B3-H2O	Client:	Environmental Management Services
Date Received:	09/12/06	Project:	Spring Air, F&BI 609091
Date Extracted:	09/20/06	Lab ID:	609091-10
Date Analyzed:	09/20/06	Data File:	609091-10.060
Matrix:	Water	Instrument:	ICPMS1
Units:	ug/L (ppb)	Operator:	btb

Internal Standard:	% Recovery:	Lower Limit:	Upper Limit:
Germanium	97	60	125
Indium	97	60	125
Holmium	111	60	125

Analyte:	Concentration ug/L (ppb)
Chromium	52.8
Arsenic	7.13
Cadmium	<1
Lead	18.7

FRIEDMAN & BRUYA, INC.

ENVIRONMENTAL CHEMISTS

Analysis For Total Metals By EPA Method 200.8

Client ID:	B4-H2O	Client:	Environmental Management Services
Date Received:	09/12/06	Project:	Spring Air, F&BI 609091
Date Extracted:	09/20/06	Lab ID:	609091-13
Date Analyzed:	09/20/06	Data File:	609091-13.061
Matrix:	Water	Instrument:	ICPMS1
Units:	ug/L (ppb)	Operator:	bth

Internal Standard:	% Recovery:	Lower	Upper
Holmium	109	Limit:	Limit:
		60	125

Analyte:	Concentration
	ug/L (ppb)

Lead	20.5
------	------

FRIEDMAN & BRUYA, INC.

ENVIRONMENTAL CHEMISTS

Analysis For Total Metals By EPA Method 200.8

Client ID:	Method Blank	Client:	Environmental Management Services
Date Received:	NA	Project:	Spring Air, F&BI 609091
Date Extracted:	09/20/06	Lab ID:	I6-388 mb
Date Analyzed:	09/20/06	Data File:	I6-388 mb.054
Matrix:	Water	Instrument:	ICPMS1
Units:	ug/L (ppb)	Operator:	btb

Internal Standard:	% Recovery:	Lower Limit:	Upper Limit:
Germanium	107	60	125
Indium	104	60	125
Holmium	105	60	125

Analyte:	Concentration ug/L (ppb)
Chromium	<1
Arsenic	<1
Cadmium	<1
Lead	<1

FRIEDMAN & BRUYA, INC.

ENVIRONMENTAL CHEMISTS

Date of Report: 10/04/06

Date Received: 09/12/06

Project: Spencer Law Firm Spring Air, F&BI 609091

Date Extracted: 09/15/06

Date Analyzed: 09/15/06

**RESULTS FROM THE ANALYSIS OF THE WATER SAMPLES
FOR TOTAL MERCURY
USING EPA METHOD 1631E
Results Reported as µg/L (ppb)**

Sample ID
Laboratory ID

Total Mercury

B3-H2O
609091-10

<0.2

Method Blank

<0.2

FRIEDMAN & BRUYA, INC.**ENVIRONMENTAL CHEMISTS**

Date of Report: 10/04/06

Date Received: 09/12/06

Project: Spencer Law Firm Spring Air, F&BI 609091

Date Extracted: 09/12/06

Date Analyzed: 09/14/06

**RESULTS FROM THE ANALYSIS OF SOIL SAMPLES
FOR PCBs REPORTED AS AROCLORS
USING EPA METHOD 8082
Results Reported as µg/g (ppm)**

<u>Sample ID</u> Laboratory ID	Aroclor								Surrogate (% Rec.) (Limit 50-150)
	<u>1221</u>	<u>1232</u>	<u>1016</u>	<u>1242</u>	<u>1248</u>	<u>1254</u>	<u>1260</u>	<u>1262</u>	
B3-7-8 606091-08	<0.1	<0.1	<0.1	<0.1	<0.1	<0.1	<0.1	<0.1	98
B3-11-12 606091-09	<0.1	<0.1	<0.1	<0.1	<0.1	<0.1	<0.1	<0.1	102
Method Blank	<0.1	<0.1	<0.1	<0.1	<0.1	<0.1	<0.1	<0.1	96

FRIEDMAN & BRUYA, INC.

ENVIRONMENTAL CHEMISTS

Date of Report: 10/04/06

Date Received: 09/12/06

Project: Spencer Law Firm Spring Air, F&BI 609091

Date Extracted: 09/18/06

Date Analyzed: 09/19/06

**RESULTS FROM THE ANALYSIS OF WATER SAMPLES
FOR PCBs AS AROCLORS
USING EPA METHOD 8082
Results Reported as µg/L (ppb)**

<u>Sample ID</u> Laboratory ID	Aroclor								Surrogate
	<u>1221</u>	<u>1232</u>	<u>1016</u>	<u>1242</u>	<u>1248</u>	<u>1254</u>	<u>1260</u>	<u>1262</u>	(% Rec.) (Limit 61-132)
B3-H2O 609091-10	<0.1	<0.1	<0.1	<0.1	<0.1	<0.1	<0.1	<0.1	140 vo
Method Blank	<0.1	<0.1	<0.1	<0.1	<0.1	<0.1	<0.1	<0.1	75

vo - The value reported fell outside the control limits established for this analyte.

FRIEDMAN & BRUYA, INC.

ENVIRONMENTAL CHEMISTS

Date of Report: 10/04/06

Date Received: 09/12/06

Project: Spencer Law Firm Spring Air, F&BI 609091

Date Extracted: 09/21/06

Date Analyzed: 09/22/06

RESULTS FROM THE ANALYSIS OF SOIL SAMPLES
FOR PCBs REPORTED AS AROCLORS
USING EPA METHOD 8082
Results Reported as µg/g (ppm)

<u>Sample ID</u> Laboratory ID	Aroclor								Surrogate (% Rec.) (Limit 50-150)
	<u>1221</u>	<u>1232</u>	<u>1016</u>	<u>1242</u>	<u>1248</u>	<u>1254</u>	<u>1260</u>	<u>1262</u>	
B4-8.5-9' 609091-12	<0.1	<0.1	<0.1	<0.1	<0.1	<0.1	<0.1	<0.1	101
Method Blank	<0.1	<0.1	<0.1	<0.1	<0.1	<0.1	<0.1	<0.1	97

FRIEDMAN & BRUYA, INC.

ENVIRONMENTAL CHEMISTS

Analysis For Volatile Compounds By EPA Method 8260B

Client Sample ID:	B3-7-8	Client:	Environmental Management Services
Date Received:	09/12/06	Project:	Spring Air, F&BI 609091
Date Extracted:	09/13/06	Lab ID:	609091-08
Date Analyzed:	09/14/06	Data File:	091327.D
Matrix:	Soil	Instrument:	GCMS5
Units:	ug/g (ppm)	Operator:	YA

Surrogates:	% Recovery:	Lower Limit:	Upper Limit:
Dibromofluoromethane	66	51	134
1,2-Dichloroethane-d4	69	51	137
Toluene-d8	69	54	139
4-Bromofluorobenzene	71	42	164

Compounds:	Concentration ug/g (ppm)
Vinyl chloride	<0.05
Chloroethane	<0.05
1,1-Dichloroethene	<0.05
Methylene chloride	<0.5
trans-1,2-Dichloroethene	<0.05
1,1-Dichloroethane	<0.05
cis-1,2-Dichloroethene	<0.05
1,2-Dichloroethane (EDC)	<0.05
1,1,1-Trichloroethane	<0.05
Trichloroethene	<0.03
Tetrachloroethene	<0.05

FRIEDMAN & BRUYA, INC.

ENVIRONMENTAL CHEMISTS

Analysis For Volatile Compounds By EPA Method 8260B

Client Sample ID: B3-11-12	Client: Environmental Management Services
Date Received: 09/12/06	Project: Spring Air, F&BI 609091
Date Extracted: 09/13/06	Lab ID: 609091-09
Date Analyzed: 09/14/06	Data File: 091328.D
Matrix: Soil	Instrument: GCMS5
Units: ug/g (ppm)	Operator: YA

	% Recovery:	Lower Limit:	Upper Limit:
Surrogates:			
Dibromofluoromethane	60	51	134
1,2-Dichloroethane-d4	62	51	137
Toluene-d8	62	54	139
4-Bromofluorobenzene	66	42	164

Compounds:	Concentration ug/g (ppm)
Vinyl chloride	<0.05
Chloroethane	<0.05
1,1-Dichloroethene	<0.05
Methylene chloride	<0.5
trans-1,2-Dichloroethene	<0.05
1,1-Dichloroethane	<0.05
cis-1,2-Dichloroethene	<0.05
1,2-Dichloroethane (EDC)	<0.05
1,1,1-Trichloroethane	<0.05
Trichloroethene	<0.03
Tetrachloroethene	<0.05

FRIEDMAN & BRUYA, INC.

ENVIRONMENTAL CHEMISTS

Analysis For Volatile Compounds By EPA Method 8260B

Client Sample ID: B4-8.5-9'
 Date Received: 09/12/06
 Date Extracted: 09/25/06
 Date Analyzed: 09/25/06
 Matrix: Soil
 Units: ug/g (ppm)

Client: Environmental Management Services
 Project: Spring Air, F&BI 609091
 Lab ID: 609091-12
 Data File: 092517.D
 Instrument: GCMS5
 Operator: YA

Surrogates:	% Recovery:	Lower Limit:	Upper Limit:
Dibromofluoromethane	92	51	134
1,2-Dichloroethane-d4	103	51	137
Toluene-d8	100	54	139
4-Bromofluorobenzene	124	42	164

Compounds:	Concentration ug/g (ppm)	Compounds:	Concentration ug/g (ppm)
Dichlorodifluoromethane	<0.05	Tetrachloroethene	<0.05
Chloromethane	<0.05	Dibromochloromethane	<0.05
Vinyl chloride	<0.05	1,2-Dibromoethane (EDB)	<0.05
Bromomethane	<0.05	Chlorobenzene	<0.05
Chloroethane	<0.05	Ethylbenzene	<0.05
Trichlorofluoromethane	<0.05	1,1,1,2-Tetrachloroethane	<0.05
Acetone	<0.5	m,p-Xylene	<0.1
1,1-Dichloroethene	<0.05	o-Xylene	<0.05
Methylene chloride	<0.5	Styrene	<0.05
trans-1,2-Dichloroethene	<0.05	Isopropylbenzene	0.076
1,1-Dichloroethane	<0.05	Bromoform	<0.05
2,2-Dichloropropane	<0.05	n-Propylbenzene	0.18
cis-1,2-Dichloroethene	<0.05	Bromobenzene	<0.05
Chloroform	<0.05	1,3,5-Trimethylbenzene	<0.05
2-Butanone (MEK)	<0.5	1,1,2,2-Tetrachloroethane	<0.05
1,2-Dichloroethane (EDC)	<0.05	1,2,3-Trichloropropane	<0.05
1,1,1-Trichloroethane	<0.05	2-Chlorotoluene	<0.05
1,1-Dichloropropene	<0.05	4-Chlorotoluene	<0.05
Carbon Tetrachloride	<0.05	tert-Butylbenzene	<0.05
Benzene	<0.03	1,2,4-Trimethylbenzene	<0.05
Trichloroethene	<0.03	sec-Butylbenzene	0.087
1,2-Dichloropropane	<0.05	p-Isopropyltoluene	0.095
Bromodichloromethane	<0.05	1,3-Dichlorobenzene	<0.05
Dibromomethane	<0.05	1,4-Dichlorobenzene	<0.05
4-Methyl-2-pentanone	<0.5	1,2-Dichlorobenzene	<0.05
cis-1,3-Dichloropropene	<0.05	1,2-Dibromo-3-chloropropane	<0.05
Toluene	<0.05	1,2,4-Trichlorobenzene	<0.05
trans-1,3-Dichloropropene	<0.05	Hexachlorobutadiene	<0.05
1,1,2-Trichloroethane	<0.05	Naphthalene	<0.05
2-Hexanone	<0.5	1,2,3-Trichlorobenzene	<0.05
1,3-Dichloropropane	<0.05		

FRIEDMAN & BRUYA, INC.

ENVIRONMENTAL CHEMISTS

Analysis For Volatile Compounds By EPA Method 8260B

Client Sample ID:	Method Blank	Client:	Environmental Management Services
Date Received:	Not Applicable	Project:	Spring Air, F&BI 609091
Date Extracted:	09/13/06	Lab ID:	061291 mb
Date Analyzed:	09/13/06	Data File:	091305.D
Matrix:	Soil	Instrument:	GCMS5
Units:	ug/g (ppm)	Operator:	YA

Surrogates:	% Recovery:	Lower Limit:	Upper Limit:
Dibromofluoromethane	97	51	134
1,2-Dichloroethane-d4	96	51	137
Toluene-d8	107	54	139
4-Bromofluorobenzene	135	42	164

Compounds:	Concentration ug/g (ppm)
Vinyl chloride	<0.05
Chloroethane	<0.05
1,1-Dichloroethene	<0.05
Methylene chloride	<0.5
trans-1,2-Dichloroethene	<0.05
1,1-Dichloroethane	<0.05
cis-1,2-Dichloroethene	<0.05
1,2-Dichloroethane (EDC)	<0.05
1,1,1-Trichloroethane	<0.05
Trichloroethene	<0.03
Tetrachloroethene	<0.05

FRIEDMAN & BRUYA, INC.

ENVIRONMENTAL CHEMISTS

Analysis For Volatile Compounds By EPA Method 8260B

Client Sample ID:	Method Blank	Client:	Environmental Management Services
Date Received:	Not Applicable	Project:	Spring Air, F&BI 609091
Date Extracted:	09/25/06	Lab ID:	061334 mb
Date Analyzed:	09/25/06	Data File:	092516.D
Matrix:	Soil	Instrument:	GCMS5
Units:	ug/g (ppm)	Operator:	YA

Surrogates:	% Recovery:	Lower Limit:	Upper Limit:
Dibromofluoromethane	91	51	134
1,2-Dichloroethane-d4	103	51	137
Toluene-d8	95	54	139
4-Bromofluorobenzene	105	42	164

Compounds:	Concentration ug/g (ppm)	Compounds:	Concentration ug/g (ppm)
Dichlorodifluoromethane	<0.05	Tetrachloroethene	<0.05
Chloromethane	<0.05	Dibromochloromethane	<0.05
Vinyl chloride	<0.05	1,2-Dibromoethane (EDB)	<0.05
Bromomethane	<0.05	Chlorobenzene	<0.05
Chloroethane	<0.05	Ethylbenzene	<0.05
Trichlorofluoromethane	<0.05	1,1,1,2-Tetrachloroethane	<0.05
Acetone	<0.5	m,p-Xylene	<0.1
1,1-Dichloroethene	<0.05	o-Xylene	<0.05
Methylene chloride	<0.5	Styrene	<0.05
trans-1,2-Dichloroethene	<0.05	Isopropylbenzene	<0.05
1,1-Dichloroethane	<0.05	Bromoform	<0.05
2,2-Dichloropropane	<0.05	n-Propylbenzene	<0.05
cis-1,2-Dichloroethene	<0.05	Bromobenzene	<0.05
Chloroform	<0.05	1,3,5-Trimethylbenzene	<0.05
2-Butanone (MEK)	<0.5	1,1,2,2-Tetrachloroethane	<0.05
1,2-Dichloroethane (EDC)	<0.05	1,2,3-Trichloropropane	<0.05
1,1,1-Trichloroethane	<0.05	2-Chlorotoluene	<0.05
1,1-Dichloropropene	<0.05	4-Chlorotoluene	<0.05
Carbon Tetrachloride	<0.05	tert-Butylbenzene	<0.05
Benzene	<0.03	1,2,4-Trimethylbenzene	<0.05
Trichloroethene	<0.03	sec-Butylbenzene	<0.05
1,2-Dichloropropane	<0.05	p-Isopropyltoluene	<0.05
Bromodichloromethane	<0.05	1,3-Dichlorobenzene	<0.05
Dibromomethane	<0.05	1,4-Dichlorobenzene	<0.05
4-Methyl-2-pentanone	<0.5	1,2-Dichlorobenzene	<0.05
cis-1,3-Dichloropropene	<0.05	1,2-Dibromo-3-chloropropane	<0.05
Toluene	<0.05	1,2,4-Trichlorobenzene	<0.05
trans-1,3-Dichloropropene	<0.05	Hexachlorobutadiene	<0.05
1,1,2-Trichloroethane	<0.05	Naphthalene	<0.05
2-Hexanone	<0.5	1,2,3-Trichlorobenzene	<0.05
1,3-Dichloropropane	<0.05		

FRIEDMAN & BRUYA, INC.

ENVIRONMENTAL CHEMISTS

Analysis For Volatile Compounds By EPA Method 8260B

Client Sample ID: B3-H2O	Client: Environmental Management Services
Date Received: 09/12/06	Project: Spring Air, F&BI 609091
Date Extracted: 09/14/06	Lab ID: 609091-10
Date Analyzed: 09/14/06	Data File: 091406.D
Matrix: Water	Instrument: GCMS5
Units: ug/L (ppb)	Operator: YA

Surrogates:	% Recovery:	Lower Limit:	Upper Limit:
Dibromofluoromethane	95	75	125
1,2-Dichloroethane-d4	92	67	133
Toluene-d8	109	79	129
4-Bromofluorobenzene	135	76	145

Compounds:	Concentration ug/L (ppb)
Vinyl chloride	<0.2
Chloroethane	<1
1,1-Dichloroethene	<1
Methylene chloride	<5
trans-1,2-Dichloroethene	<1
1,1-Dichloroethane	<1
cis-1,2-Dichloroethene	<1
1,2-Dichloroethane (EDC)	<1
1,1,1-Trichloroethane	<1
Trichloroethene	<1
Tetrachloroethene	<1

Note: The reporting limit for vinyl chloride is equal to the MDL.

FRIEDMAN & BRUYA, INC.

ENVIRONMENTAL CHEMISTS

Analysis For Volatile Compounds By EPA Method 8260B

Client Sample ID: Method Blank	Client: Environmental Management Services
Date Received: Not Applicable	Project: Spring Air, F&BI 609091
Date Extracted: 09/14/06	Lab ID: 061329 mb
Date Analyzed: 09/14/06	Data File: 091404.D
Matrix: Water	Instrument: GCMS5
Units: ug/L (ppb)	Operator: YA

Surrogates:	% Recovery:	Lower Limit:	Upper Limit:
Dibromofluoromethane	95	75	125
1,2-Dichloroethane-d4	93	67	133
Toluene-d8	106	79	129
4-Bromofluorobenzene	132	76	145

Compounds:	Concentration ug/L (ppb)
Vinyl chloride	<0.2
Chloroethane	<1
1,1-Dichloroethene	<1
Methylene chloride	<5
trans-1,2-Dichloroethene	<1
1,1-Dichloroethane	<1
cis-1,2-Dichloroethene	<1
1,2-Dichloroethane (EDC)	<1
1,1,1-Trichloroethane	<1
Trichloroethene	<1
Tetrachloroethene	<1

Note: The reporting limit for vinyl chloride is equal to the MDL.

FRIEDMAN & BRUYA, INC.

ENVIRONMENTAL CHEMISTS

Analysis For Volatile Compounds By EPA Method 8260B

Client Sample ID: B4-H2O
 Date Received: 09/12/06
 Date Extracted: 09/26/06
 Date Analyzed: 09/26/06
 Matrix: Water
 Units: ug/L (ppb)

Client: Environmental Management Services
 Project: Spring Air, F&BI 609091
 Lab ID: 609091-13
 Data File: 092608.D
 Instrument: GCMS5
 Operator: YA

Surrogates:	% Recovery:	Lower Limit:	Upper Limit:
Dibromofluoromethane	107	75	125
1,2-Dichloroethane-d4	121	67	133
Toluene-d8	110	79	129
4-Bromofluorobenzene	104	76	145

Compounds:	Concentration ug/L (ppb)	Compounds:	Concentration ug/L (ppb)
Dichlorodifluoromethane	<1	Tetrachloroethene	<1
Chloromethane	<1	Dibromochloromethane	<1
Vinyl chloride	<0.2	1,2-Dibromoethane (EDB)	<1
Bromomethane	<1	Chlorobenzene	<1
Chloroethane	<1	Ethylbenzene	<1
Trichlorofluoromethane	<1	1,1,1,2-Tetrachloroethane	<1
Acetone	<10	m,p-Xylene	<2
1,1-Dichloroethene	<1	o-Xylene	<1
Methylene chloride	<5	Styrene	<1
trans-1,2-Dichloroethene	<1	Isopropylbenzene	2.9
1,1-Dichloroethane	<1	Bromoform	<1
2,2-Dichloropropane	<1	n-Propylbenzene	3.2
cis-1,2-Dichloroethene	<1	Bromobenzene	<1
Chloroform	<1	1,3,5-Trimethylbenzene	<1
2-Butanone (MEK)	<10	1,1,2,2-Tetrachloroethane	<1
1,2-Dichloroethane (EDC)	<1	1,2,3-Trichloropropane	<1
1,1,1-Trichloroethane	<1	2-Chlorotoluene	<1
1,1-Dichloropropene	<1	4-Chlorotoluene	<1
Carbon Tetrachloride	<1	tert-Butylbenzene	<1
Benzene	<1	1,2,4-Trimethylbenzene	<1
Trichloroethene	<1	sec-Butylbenzene	<1
1,2-Dichloropropane	<1	p-Isopropyltoluene	<1
Bromodichloromethane	<1	1,3-Dichlorobenzene	<1
Dibromomethane	<1	1,4-Dichlorobenzene	<1
4-Methyl-2-pentanone	<10	1,2-Dichlorobenzene	<1
cis-1,3-Dichloropropene	<1	1,2-Dibromo-3-chloropropane	<1
Toluene	<1	1,2,4-Trichlorobenzene	<1
trans-1,3-Dichloropropene	<1	Hexachlorobutadiene	<1
1,1,2-Trichloroethane	<1	Naphthalene	<1
2-Hexanone	<10	1,2,3-Trichlorobenzene	<1
1,3-Dichloropropane	<1		

Note: The reporting limit for vinyl chloride is equal to the MDL.

FRIEDMAN & BRUYA, INC.

ENVIRONMENTAL CHEMISTS

Analysis For Volatile Compounds By EPA Method 8260B

Client Sample ID: Method Blank	Client: Environmental Management Services
Date Received: Not Applicable	Project: Spring Air, F&BI 609091
Date Extracted: 09/26/06	Lab ID: 061378 mb
Date Analyzed: 09/26/06	Data File: 092615.D
Matrix: Water	Instrument: GCMS5
Units: ug/L (ppb)	Operator: YA

Surrogates:	% Recovery:	Lower Limit:	Upper Limit:
Dibromofluoromethane	109	75	125
1,2-Dichloroethane-d4	121	67	133
Toluene-d8	108	79	129
4-Bromofluorobenzene	107	76	145

Compounds:	Concentration ug/L (ppb)	Compounds:	Concentration ug/L (ppb)
Dichlorodifluoromethane	<1	Tetrachloroethene	<1
Chloromethane	<1	Dibromochloromethane	<1
Vinyl chloride	<0.2	1,2-Dibromoethane (EDB)	<1
Bromomethane	<1	Chlorobenzene	<1
Chloroethane	<1	Ethylbenzene	<1
Trichlorofluoromethane	<1	1,1,1,2-Tetrachloroethane	<1
Acetone	<10	m,p-Xylene	<2
1,1-Dichloroethene	<1	o-Xylene	<1
Methylene chloride	<5	Styrene	<1
trans-1,2-Dichloroethene	<1	Isopropylbenzene	<1
1,1-Dichloroethane	<1	Bromoform	<1
2,2-Dichloropropane	<1	n-Propylbenzene	<1
cis-1,2-Dichloroethene	<1	Bromobenzene	<1
Chloroform	<1	1,3,5-Trimethylbenzene	<1
2-Butanone (MEK)	<10	1,1,2,2-Tetrachloroethane	<1
1,2-Dichloroethane (EDC)	<1	1,2,3-Trichloropropane	<1
1,1,1-Trichloroethane	<1	2-Chlorotoluene	<1
1,1-Dichloropropene	<1	4-Chlorotoluene	<1
Carbon Tetrachloride	<1	tert-Butylbenzene	<1
Benzene	<1	1,2,4-Trimethylbenzene	<1
Trichloroethene	<1	sec-Butylbenzene	<1
1,2-Dichloropropane	<1	p-Isopropyltoluene	<1
Bromodichloromethane	<1	1,3-Dichlorobenzene	<1
Dibromomethane	<1	1,4-Dichlorobenzene	<1
4-Methyl-2-pentanone	<10	1,2-Dichlorobenzene	<1
cis-1,3-Dichloropropene	<1	1,2-Dibromo-3-chloropropane	<1
Toluene	<1	1,2,4-Trichlorobenzene	<1
trans-1,3-Dichloropropene	<1	Hexachlorobutadiene	<1
1,1,2-Trichloroethane	<1	Naphthalene	<1
2-Hexanone	<10	1,2,3-Trichlorobenzene	<1
1,3-Dichloropropane	<1		

Note: The reporting limit for vinyl chloride is equal to the MDL.

FRIEDMAN & BRUYA, INC.

ENVIRONMENTAL CHEMISTS

Analysis For Semivolatile Compounds By EPA Method 8270C SIM

Client Sample ID:	B3-7-8	Client:	Environmental Management Services
Date Received:	09/12/06	Project:	Spring Air, F&BI 609091
Date Extracted:	09/14/06	Lab ID:	609091-08
Date Analyzed:	09/20/06	Data File:	091924.D
Matrix:	Soil	Instrument:	GCMS3
Units:	ug/kg (ppb)	Operator:	YA

Surrogates:	% Recovery:	Lower Limit:	Upper Limit:
Anthracene-d10	78	18	150
Benzo(a)anthracene-d12	76	40	143

Compounds:	Concentration ug/kg (ppb)
Naphthalene	<5
Acenaphthylene	<5
Acenaphthene	<5
Fluorene	<5
Phenanthrene	<5
Anthracene	<5
Fluoranthene	<5
Pyrene	<5
Benz(a)anthracene	<5
Chrysene	<5
Benzo(b)fluoranthene	<5
Benzo(k)fluoranthene	<5
Benzo(a)pyrene	<5
Indeno(1,2,3-cd)pyrene	<5
Dibenz(a,h)anthracene	<5
Benzo(g,h,i)perylene	<5

FRIEDMAN & BRUYA, INC.

ENVIRONMENTAL CHEMISTS

Analysis For Semivolatile Compounds By EPA Method 8270C SIM

Client Sample ID:	B3-11-12	Client:	Environmental Management Services
Date Received:	09/12/06	Project:	Spring Air, F&BI 609091
Date Extracted:	09/14/06	Lab ID:	609091-09
Date Analyzed:	09/20/06	Data File:	091919.D
Matrix:	Soil	Instrument:	GCMS3
Units:	ug/kg (ppb)	Operator:	YA

Surrogates:	% Recovery:	Lower Limit:	Upper Limit:
Anthracene-d10	80	18	150
Benzo(a)anthracene-d12	82	40	143

Compounds:	Concentration ug/kg (ppb)
Naphthalene	<5
Acenaphthylene	<5
Acenaphthene	<5
Fluorene	<5
Phenanthrene	<5
Anthracene	<5
Fluoranthene	<5
Pyrene	<5
Benz(a)anthracene	<5
Chrysene	<5
Benzo(b)fluoranthene	<5
Benzo(k)fluoranthene	<5
Benzo(a)pyrene	<5
Indeno(1,2,3-cd)pyrene	<5
Dibenz(a,h)anthracene	<5
Benzo(g,h,i)perylene	<5

FRIEDMAN & BRUYA, INC.

ENVIRONMENTAL CHEMISTS

Analysis For Semivolatile Compounds By EPA Method 8270C SIM

Client Sample ID:	Method Blank	Client:	Environmental Management Services
Date Received:	Not Applicable	Project:	Spring Air, F&BI 609091
Date Extracted:	09/14/06	Lab ID:	06-1327 mb
Date Analyzed:	09/15/06	Data File:	091508.D
Matrix:	Soil	Instrument:	GCMS3
Units:	ug/kg (ppb)	Operator:	YA

Surrogates:	% Recovery:	Lower Limit:	Upper Limit:
Anthracene-d10	81	36	135
Benzo(a)anthracene-d12	81	36	136

Compounds:	Concentration ug/kg (ppb)
Naphthalene	<5
Acenaphthylene	<5
Acenaphthene	<5
Fluorene	<5
Phenanthrene	<5
Anthracene	<5
Fluoranthene	<5
Pyrene	<5
Benz(a)anthracene	<5
Chrysene	<5
Benzo(b)fluoranthene	<5
Benzo(k)fluoranthene	<5
Benzo(a)pyrene	<5
Indeno(1,2,3-cd)pyrene	<5
Dibenz(a,h)anthracene	<5
Benzo(g,h,i)perylene	<5

FRIEDMAN & BRUYA, INC.

ENVIRONMENTAL CHEMISTS

Analysis For Semivolatile Compounds By EPA Method 8270C SIM

Client Sample ID: B4-8.5-9'	Client: Environmental Management Services
Date Received: 09/12/06	Project: Spring Air, F&BI 609091
Date Extracted: 09/25/06	Lab ID: 609091-12
Date Analyzed: 09/26/06	Data File: 092616.D
Matrix: Soil	Instrument: GCMS3
Units: ug/kg (ppb)	Operator: YA

Surrogates:	% Recovery:	Lower Limit:	Upper Limit:
Anthracene-d10	76 ca	18	150
Benzo(a)anthracene-d12	60	40	143

Compounds:	Concentration ug/kg (ppb)
Naphthalene	<5
Acenaphthylene	<5
Acenaphthene	<5
Fluorene	<5
Phenanthrene	<5
Anthracene	<5
Fluoranthene	<5
Pyrene	<5
Benz(a)anthracene	<5
Chrysene	<5
Benzo(b)fluoranthene	<5
Benzo(k)fluoranthene	<5
Benzo(a)pyrene	<5
Indeno(1,2,3-cd)pyrene	<5
Dibenz(a,h)anthracene	<5
Benzo(g,h,i)perylene	<5

ca - The calibration results for this range fell outside of acceptance criteria. The value reported is an estimate.

FRIEDMAN & BRUYA, INC.

ENVIRONMENTAL CHEMISTS

Analysis For Semivolatile Compounds By EPA Method 8270C SIM

Client Sample ID:	Method Blank	Client:	Environmental Management Services
Date Received:	Not Applicable	Project:	Spring Air, F&BI 609091
Date Extracted:	09/25/06	Lab ID:	06-1369 mb
Date Analyzed:	09/25/06	Data File:	092506.D
Matrix:	Soil	Instrument:	GCMS3
Units:	ug/kg (ppb)	Operator:	YA

Surrogates:	% Recovery:	Lower Limit:	Upper Limit:
Anthracene-d10	67	18	150
Benzo(a)anthracene-d12	59	40	143

Compounds:	Concentration ug/kg (ppb)
Naphthalene	<5
Acenaphthylene	<5
Acenaphthene	<5
Fluorene	<5
Phenanthrene	<5
Anthracene	<5
Fluoranthene	<5
Pyrene	<5
Benz(a)anthracene	<5
Chrysene	<5
Benzo(b)fluoranthene	<5
Benzo(k)fluoranthene	<5
Benzo(a)pyrene	<5
Indeno(1,2,3-cd)pyrene	<5
Dibenz(a,h)anthracene	<5
Benzo(g,h,i)perylene	<5

FRIEDMAN & BRUYA, INC.

ENVIRONMENTAL CHEMISTS

Analysis For Semivolatile Compounds By EPA Method 8270C SIM

Client Sample ID:	B3-H2O	Client:	Environmental Management Services
Date Received:	09/12/06	Project:	Spring Air, F&BI 609091
Date Extracted:	09/14/06	Lab ID:	609091-10
Date Analyzed:	09/18/06	Data File:	091814.D
Matrix:	Water	Instrument:	GCMS3
Units:	ug/L (ppb)	Operator:	YA

Surrogates:	% Recovery:	Lower Limit:	Upper Limit:
Anthracene-d10	139 vo	36	135
Benzo(a)anthracene-d12	42	36	136

Compounds:	Concentration ug/L (ppb)
Naphthalene	<0.2
Acenaphthylene	<0.2
Acenaphthene	<0.2
Fluorene	<0.2
Phenanthrene	<0.2
Anthracene	<0.2
Fluoranthene	<0.2
Pyrene	<0.2
Benz(a)anthracene	<0.2
Chrysene	<0.2
Benzo(b)fluoranthene	<0.2
Benzo(k)fluoranthene	<0.2
Benzo(a)pyrene	<0.2
Indeno(1,2,3-cd)pyrene	<0.2
Dibenz(a,h)anthracene	<0.2
Benzo(g,h,i)perylene	<0.2

vo - The value reported fell outside the control limits established for this analyte.

FRIEDMAN & BRUYA, INC.

ENVIRONMENTAL CHEMISTS

Analysis For Semivolatile Compounds By EPA Method 8270C SIM

Client Sample ID:	Method Blank	Client:	Environmental Management Services
Date Received:	Not Applicable	Project:	Spring Air, F&BI 609091
Date Extracted:	09/15/06	Lab ID:	061328 mb
Date Analyzed:	09/18/06	Data File:	091804.D
Matrix:	Water	Instrument:	GCMS3
Units:	ug/L (ppb)	Operator:	YA

Surrogates:	% Recovery:	Lower Limit:	Upper Limit:
Anthracene-d10	104	36	135
Benzo(a)anthracene-d12	68	36	136

Compounds:	Concentration ug/L (ppb)
Naphthalene	<0.1
Acenaphthylene	<0.1
Acenaphthene	<0.1
Fluorene	<0.1
Phenanthrene	<0.1
Anthracene	<0.1
Fluoranthene	<0.1
Pyrene	<0.1
Benz(a)anthracene	<0.1
Chrysene	<0.1
Benzo(b)fluoranthene	<0.1
Benzo(k)fluoranthene	<0.1
Benzo(a)pyrene	<0.1
Indeno(1,2,3-cd)pyrene	<0.1
Dibenz(a,h)anthracene	<0.1
Benzo(g,h,i)perylene	<0.1

FRIEDMAN & BRUYA, INC.

ENVIRONMENTAL CHEMISTS

Analysis For Semivolatile Compounds By EPA Method 8270C SIM

Client Sample ID: B4-H2O	Client: Environmental Management Services
Date Received: 09/12/06	Project: Spring Air, F&BI 609091
Date Extracted: 09/25/06	Lab ID: 609091-13 1/10
Date Analyzed: 09/27/06	Data File: 092713.D
Matrix: Water	Instrument: GCMS3
Units: ug/L (ppb)	Operator: YA

	% Recovery:	Lower Limit:	Upper Limit:
Surrogates:			
Anthracene-d10	127	36	135
Benzo(a)anthracene-d12	83	36	136

Compounds:	Concentration ug/L (ppb)
Naphthalene	<1
Acenaphthylene	<1
Acenaphthene	<1
Fluorene	<1
Phenanthrene	<1
Anthracene	<1
Fluoranthene	<1
Pyrene	<1
Benz(a)anthracene	<1
Chrysene	<1
Benzo(b)fluoranthene	<1
Benzo(k)fluoranthene	<1
Benzo(a)pyrene	<1
Indeno(1,2,3-cd)pyrene	<1
Dibenz(a,h)anthracene	<1
Benzo(g,h,i)perylene	<1

Note: The sample was diluted due to high levels of interfering compounds. Detection limits are raised due to dilution and surrogate recoveries may not be meaningful.

Analysis For Semivolatile Compounds By EPA Method 8270C SIM

Client Sample ID:	Method Blank	Client:	Environmental Management Services
Date Received:	Not Applicable	Project:	Spring Air, F&BI 609091
Date Extracted:	09/25/06	Lab ID:	06-1374 mb
Date Analyzed:	09/26/06	Data File:	092615.D
Matrix:	Water	Instrument:	GCMS3
Units:	ug/L (ppb)	Operator:	YA

Surrogates:	% Recovery:	Lower Limit:	Upper Limit:
Anthracene-d10	88 ca	36	135
Benzo(a)anthracene-d12	42	36	136

Compounds:	Concentration ug/L (ppb)
Naphthalene	<0.1
Acenaphthylene	<0.1
Acenaphthene	<0.1
Fluorene	<0.1
Phenanthrene	<0.1
Anthracene	<0.1
Fluoranthene	<0.1
Pyrene	<0.1
Benz(a)anthracene	<0.1
Chrysene	<0.1
Benzo(b)fluoranthene	<0.1
Benzo(k)fluoranthene	<0.1
Benzo(a)pyrene	<0.1
Indeno(1,2,3-cd)pyrene	<0.1
Dibenz(a,h)anthracene	<0.1
Benzo(g,h,i)perylene	<0.1

ca - The calibration results for this range fell outside of acceptance criteria. The value reported is an estimate.

Date of Report: 10/04/06

Date Received: 09/12/06

Project: Spencer Law Firm Spring Air, F&BI 609091

**QUALITY ASSURANCE RESULTS FOR THE ANALYSIS OF SOIL SAMPLES
FOR BENZENE, TOLUENE, ETHYLBENZENE,
XYLENES AND TPH AS GASOLINE
USING EPA METHOD 8021B AND NWTPH-Gx**

Laboratory Code: 609091-01 (Duplicate)

Analyte	Reporting Units	Sample Result	Duplicate Result	Relative Percent Difference (Limit 20)
Benzene	µg/g (ppm)	<0.02	<0.02	nm
Toluene	µg/g (ppm)	<0.02	<0.02	nm
Ethylbenzene	µg/g (ppm)	<0.02	<0.02	nm
Xylenes	µg/g (ppm)	<0.06	<0.06	nm
Gasoline	µg/g (ppm)	<2	<2	nm

Laboratory Code: Laboratory Control Sample

Analyte	Reporting Units	Spike Level	Percent Recovery LCS	Acceptance Criteria
Benzene	µg/g (ppm)	0.5	92	53-123
Toluene	µg/g (ppm)	0.5	102	62-124
Ethylbenzene	µg/g (ppm)	0.5	102	59-124
Xylenes	µg/g (ppm)	1.5	100	58-123
Gasoline	µg/g (ppm)	20	95	58-137

nm - The analyte was not detected in one or more of the duplicate analyses. Therefore, calculation of the RPD is not applicable.

FRIEDMAN & BRUYA, INC.**ENVIRONMENTAL CHEMISTS**

Date of Report: 10/04/06

Date Received: 09/12/06

Project: Spencer Law Firm Spring Air, F&BI 609091

**QUALITY ASSURANCE RESULTS FOR THE ANALYSIS OF WATER
SAMPLES FOR BENZENE, TOLUENE, ETHYLBENZENE,
XYLENES AND TPH AS GASOLINE
USING EPA METHOD 8021B AND NWTPH-Gx**

Laboratory Code: 609111-01 (Duplicate)

Analyte	Reporting Units	Sample Result	Duplicate Result	Relative Percent Difference (Limit 20)
Benzene	µg/L (ppb)	<1	<1	nm
Toluene	µg/L (ppb)	<1	<1	nm
Ethylbenzene	µg/L (ppb)	<1	<1	nm
Xylenes	µg/L (ppb)	<3	<3	nm
Gasoline	µg/L (ppb)	<100	<100	nm

Laboratory Code: Laboratory Control Sample

Analyte	Reporting Units	Spike Level	Percent Recovery LCS	Acceptance Criteria
Benzene	µg/L (ppb)	50	92	69-119
Toluene	µg/L (ppb)	50	102	70-123
Ethylbenzene	µg/L (ppb)	50	106	78-112
Xylenes	µg/L (ppb)	150	100	74-112
Gasoline	µg/L (ppb)	1,000	89	63-129

nm - The analyte was not detected in one or more of the duplicate analyses. Therefore, calculation of the RPD is not applicable.

FRIEDMAN & BRUYA, INC.

ENVIRONMENTAL CHEMISTS

Date of Report: 10/04/06

Date Received: 09/12/06

Project: Spencer Law Firm Spring Air, F&BI 609091

**QUALITY ASSURANCE RESULTS FROM THE ANALYSIS OF SOIL SAMPLES
FOR TOTAL PETROLEUM HYDROCARBONS AS DIESEL EXTENDED
USING METHOD NWTPH-Dx**

Laboratory Code: 609093-02 (Matrix Spike)

Analyte	Reporting Units	Spike Level	Sample Result	Percent Recovery MS	Percent Recovery MSD	Acceptance Criteria	RPD (Limit 20)
Diesel Extended	µg/g (ppm)	5,000	<50	97	106	82-133	9

Laboratory Code: Laboratory Control Sample

Analyte	Reporting Units	Spike Level	Percent Recovery LCS	Acceptance Criteria
Diesel Extended	µg/g (ppm)	5,000	97	69-142

FRIEDMAN & BRUYA, INC.

ENVIRONMENTAL CHEMISTS

Date of Report: 10/04/06

Date Received: 09/12/06

Project: Spencer Law Firm Spring Air, F&BI 609091

**QUALITY ASSURANCE RESULTS FOR THE ANALYSIS OF WATER
SAMPLES FOR TOTAL PETROLEUM HYDROCARBONS
AS DIESEL EXTENDED
USING METHOD NWTPH-Dx**

Laboratory Code: Laboratory Control Sample

Analyte	Reporting Units	Spike Level	Percent Recovery LCS	Percent Recovery LCSD	Acceptance Criteria	RPD (Limit 20)
Diesel Extended	µg/g (ppm)	5,000	116	117	69-142	1

FRIEDMAN & BRUYA, INC.

ENVIRONMENTAL CHEMISTS

Date of Report: 10/04/06

Date Received: 09/12/06

Project: Spencer Law Firm Spring Air, F&BI 609091

QUALITY ASSURANCE RESULTS FOR THE ANALYSIS OF SOIL SAMPLES FOR TOTAL METALS BY EPA METHOD 200.8

Laboratory Code: 609091-04 (Duplicate)

Analyte	Reporting Units	Sample Result	Duplicate Result	Relative Percent Difference	Acceptance Criteria
Chromium	ug/g (ppm)	24.4	14.8	49 hr	0-20
Arsenic	ug/g (ppm)	4.01	1.40	96 hr	0-20
Cadmium	ug/g (ppm)	<1	<1	nm	0-20
Lead	ug/g (ppm)	4.81	3.59	29 a	0-20

Laboratory Code: 609091-04 (Matrix Spike)

Analyte	Reporting Units	Spike Level	Sample Result	Percent Recovery MS	Acceptance Criteria
Chromium	ug/g (ppm)	50	24.4	124 b	50-150
Arsenic	ug/g (ppm)	10	4.01	121 b	50-150
Cadmium	ug/g (ppm)	10	<1	105	50-150
Lead	ug/g (ppm)	20	4.81	98 b	50-150

Laboratory Code: Laboratory Control Sample

Analyte	Reporting Units	Spike Level	Percent Recovery LCS	Acceptance Criteria
Chromium	ug/g (ppm)	50	129	70-130
Arsenic	ug/g (ppm)	10	129	70-130
Cadmium	ug/g (ppm)	10	112	70-130
Lead	ug/g (ppm)	20	115	70-130

hr - The sample and duplicate were reextracted and reanalyzed. RPD results were still outside of control limits. The variability is attributed to sample inhomogeneity.

nm - The analyte was not detected in one or more of the duplicate analyses. Therefore, calculation of the RPD is not applicable.

a - The analyte was detected at a level less than five times the reporting limit. The RPD results may not provide reliable information on the variability of the analysis.

b - The analyte was spiked at a level that was less than five times that present in the sample. Matrix spike recoveries may not be meaningful.

FRIEDMAN & BRUYA, INC.**ENVIRONMENTAL CHEMISTS**

Date of Report: 10/04/06

Date Received: 09/12/06

Project: Spencer Law Firm Spring Air, F&BI 609091

**QUALITY ASSURANCE RESULTS
FOR THE ANALYSIS OF SOIL SAMPLES FOR
TOTAL MERCURY
USING EPA METHOD 1631E**

Laboratory Code: 609091-08 (Duplicate)

Analyte	Reporting Units	Sample Result	Duplicate Result	Relative Percent Difference (Limit 20)
Mercury	µg/g (ppm)	<0.2	<0.2	nm

Laboratory Code: 609091-08 (Matrix Spike)

Analyte	Reporting Units	Spike Level	Sample Result	Percent Recovery MS	Acceptance Criteria
Mercury	µg/g (ppm)	0.125	<0.2	95	50-150

Laboratory Code: Laboratory Control Sample

Analyte	Reporting Units	Spike Level	Percent Recovery LCS	Acceptance Criteria
Mercury	µg/g (ppm)	0.125	103	70-130

nm - The analyte was not detected in one or more of the duplicate analyses. Therefore, calculation of the RPD is not applicable.

FRIEDMAN & BRUYA, INC.

ENVIRONMENTAL CHEMISTS

Date of Report: 10/04/06

Date Received: 09/12/06

Project: Spencer Law Firm Spring Air, F&BI 609091

QUALITY ASSURANCE RESULTS FOR THE ANALYSIS OF WATER SAMPLES FOR TOTAL METALS BY EPA METHOD 200.8

Laboratory Code: 609091-03 (Duplicate)

Analyte	Reporting Units	Sample Result	Duplicate Result	Relative Percent Difference	Acceptance Criteria
Chromium	ug/L (ppb)	91.7	75.9	19	0-20
Arsenic	ug/L (ppb)	18.1	16.2	11	0-20
Cadmium	ug/L (ppb)	1.19	<1	nm	0-20
Lead	ug/L (ppb)	33.8	29.8	13	0-20

Laboratory Code: 609091-03 (Matrix Spike)

Analyte	Reporting Units	Spike Level	Sample Result	Percent Recovery MS	Acceptance Criteria
Chromium	ug/L (ppb)	20	91.7	63 b	50-150
Arsenic	ug/L (ppb)	10	18.1	115 b	50-150
Cadmium	ug/L (ppb)	5	1.19	114 b	50-150
Lead	ug/L (ppb)	10	33.8	64 b	50-150

Laboratory Code: Laboratory Control Sample

Analyte	Reporting Units	Spike Level	Percent Recovery LCS	Acceptance Criteria
Chromium	ug/L (ppb)	20	104	70-130
Arsenic	ug/L (ppb)	10	107	70-130
Cadmium	ug/L (ppb)	5	105	70-130
Lead	ug/L (ppb)	10	108	70-130

nm - The analyte was not detected in one or more of the duplicate analyses. Therefore, calculation of the RPD is not applicable.

b - The analyte was spiked at a level that was less than five times that present in the sample. Matrix spike recoveries may not be meaningful.

FRIEDMAN & BRUYA, INC.**ENVIRONMENTAL CHEMISTS**

Date of Report: 10/04/06

Date Received: 09/12/06

Project: Spencer Law Firm Spring Air, F&BI 609091

**QUALITY ASSURANCE RESULTS
FOR THE ANALYSIS OF WATER SAMPLES FOR
TOTAL MERCURY
USING EPA METHOD 1631E**

Laboratory Code: 609091-10 (Duplicate)

Analyte	Reporting Units	Sample Result	Duplicate Result	Relative Percent Difference (Limit 20)
Mercury	µg/L (ppb)	<0.2	<0.2	nm

Laboratory Code: 609091-10 (Matrix Spike)

Analyte	Reporting Units	Spike Level	Sample Result	Percent Recovery MS	Acceptance Criteria
Mercury	µg/L (ppb)	0.5	<0.2	103	50-150

Laboratory Code: Laboratory Control Sample

Analyte	Reporting Units	Spike Level	Percent Recovery LCS	Acceptance Criteria
Mercury	µg/L (ppb)	0.5	99	70-130

nm - The analyte was not detected in one or more of the duplicate analyses. Therefore, calculation of the RPD is not applicable.

FRIEDMAN & BRUYA, INC.**ENVIRONMENTAL CHEMISTS**

Date of Report: 10/04/06

Date Received: 09/12/06

Project: Spencer Law Firm Spring Air, F&BI 609091

**QUALITY ASSURANCE RESULTS
FOR THE ANALYSIS OF SOIL SAMPLES FOR
POLYCHLORINATED BIPHENYLS AS
AROCLOR 1016/1260 BY EPA METHOD 8082**

Laboratory Code: 609073-06 (Duplicate)

Analyte	Reporting Units	Sample Result	Duplicate Result	RPD (Limit 20)
Aroclor 1016	µg/g (ppm)	<0.1	<0.1	nm
Aroclor 1260	µg/g (ppm)	<0.1	<0.1	nm

Laboratory Code: 609073-06 (Matrix Spike)

Analyte	Reporting Units	Spike Level	Sample Result	Percent Recovery MS	Control Limits
Aroclor 1016	µg/g (ppm)	0.8	<0.1	105	79-122
Aroclor 1260	µg/g (ppm)	0.8	<0.1	102	80-128

Laboratory Code: Laboratory Control Sample

Analyte	Reporting Units	Spike Level	% Recovery LCS	Acceptance Criteria
Aroclor 1016	µg/g (ppm)	0.8	99	73-135
Aroclor 1260	µg/g (ppm)	0.8	101	72-149

nm - The analyte was not detected in one or more of the duplicate analyses. Therefore, calculation of the RPD is not applicable.

FRIEDMAN & BRUYA, INC.

ENVIRONMENTAL CHEMISTS

Date of Report: 10/04/06

Date Received: 09/12/06

Project: Spencer Law Firm Spring Air, F&BI 609091

**QUALITY ASSURANCE RESULTS
FOR THE ANALYSIS OF WATER SAMPLES FOR POLYCHLORINATED
BIPHENYLS AS
AROCOR 1016/1260 BY EPA METHOD 8082**

Laboratory Code: Laboratory Control Sample

Analyte	Reporting Units	Spike Level	% Recovery LCS	% Recovery LCSD	Acceptance Criteria	RPD (Limit 20)
Aroclor 1016	µg/L (ppb)	2.5	94	85	52-135	10
Aroclor 1260	µg/L (ppb)	2.5	91	90	60-128	1

FRIEDMAN & BRUYA, INC.**ENVIRONMENTAL CHEMISTS**

Date of Report: 10/04/06

Date Received: 09/12/06

Project: Spencer Law Firm Spring Air, F&BI 609091

**QUALITY ASSURANCE RESULTS
FOR THE ANALYSIS OF SOIL SAMPLES FOR
POLYCHLORINATED BIPHENYLS AS
AROCLOR 1016/1260 BY EPA METHOD 8082**

Laboratory Code: 609174-04 (Duplicate)

Analyte	Reporting Units	Sample Result	Duplicate Result	RPD (Limit 20)
Aroclor 1016	µg/g (ppm)	<0.1	<0.1	nm
Aroclor 1260	µg/g (ppm)	<0.1	<0.1	nm

Laboratory Code: 609174-04 (Matrix Spike)

Analyte	Reporting Units	Spike Level	Sample Result	Percent Recovery MS	Control Limits
Aroclor 1016	µg/g (ppm)	0.8	<0.1	107	79-122
Aroclor 1260	µg/g (ppm)	0.8	<0.1	124	80-128

Laboratory Code: Laboratory Control Sample

Analyte	Reporting Units	Spike Level	% Recovery LCS	% Recovery LCSD	Acceptance Criteria	RPD (Limit 20)
Aroclor 1016	µg/g (ppm)	0.8	92	96	73-135	4
Aroclor 1260	µg/g (ppm)	0.8	92	92	72-149	0

nm - The analyte was not detected in one or more of the duplicate analyses. Therefore, calculation of the RPD is not applicable.

FRIEDMAN & BRUYA, INC.

ENVIRONMENTAL CHEMISTS

Date of Report: 10/04/06

Date Received: 09/12/06

Project: Spencer Law Firm Spring Air, F&BI 609091

**QUALITY ASSURANCE RESULTS FOR THE ANALYSIS OF WATER
SAMPLES FOR VOLATILES BY EPA METHOD 8260B**

Laboratory Code: 609193-09 (Duplicate)

Analyte	Reporting Units	Sample Result	Duplicate Result	Relative Percent Difference (Limit 20)
1,1-Dichloroethene	µg/L (ppb)	<1	<1	nm
1,2-Dichloroethane (EDC)	µg/L (ppb)	<1	<1	nm
1,1-Dichloropropene	µg/L (ppb)	<1	<1	nm
Benzene	µg/L (ppb)	<1	<1	nm
Trichloroethene	µg/L (ppb)	<1	<1	nm
1,2-Dichloropropane	µg/L (ppb)	<1	<1	nm
cis-1,3-Dichloropropene	µg/L (ppb)	<1	<1	nm
Toluene	µg/L (ppb)	<1	<1	nm
trans-1,3-Dichloropropene	µg/L (ppb)	<1	<1	nm
1,1,2-Trichloroethane	µg/L (ppb)	<1	<1	nm
1,3-Dichloropropane	µg/L (ppb)	<1	<1	nm
1,2-Dibromoethane (EDB)	µg/L (ppb)	<1	<1	nm
Chlorobenzene	µg/L (ppb)	<1	<1	nm
Ethylbenzene	µg/L (ppb)	<1	<1	nm
1,1,1,2-Tetrachloroethane	µg/L (ppb)	<1	<1	nm
m,p-Xylene	µg/L (ppb)	<2	<2	nm
Styrene	µg/L (ppb)	<1	<1	nm
Bromobenzene	µg/L (ppb)	<1	<1	nm
1,3,5-Trimethylbenzene	µg/L (ppb)	<1	<1	nm
1,1,2,2-Tetrachloroethane	µg/L (ppb)	<1	<1	nm
1,2,3-Trichloropropane	µg/L (ppb)	<1	<1	nm
1,2,4-Trimethylbenzene	µg/L (ppb)	<1	<1	nm
p-Isopropyltoluene	µg/L (ppb)	<1	<1	nm
1,2-Dibromo-3-chloropropane	µg/L (ppb)	<1	<1	nm
1,2,4-Trichlorobenzene	µg/L (ppb)	<1	<1	nm
Hexachlorobutadiene	µg/L (ppb)	<1	<1	nm
Naphthalene	µg/L (ppb)	<1	<1	nm
1,2,3-Trichlorobenzene	µg/L (ppb)	<1	<1	nm

nm - The analyte was not detected in one or more of the duplicate analyses. Therefore, calculation of the RPD is not applicable.

FRIEDMAN & BRUYA, INC.

ENVIRONMENTAL CHEMISTS

Date of Report: 10/04/06

Date Received: 09/12/06

Project: Spencer Law Firm Spring Air, F&BI 609091

QUALITY ASSURANCE RESULTS FOR THE ANALYSIS OF WATER SAMPLES FOR VOLATILES BY EPA METHOD 8260B

Laboratory Code: 609193-09 (Matrix Spike)

Analyte	Reporting Units	Spike Level	Sample Result	Percent Recovery MS	Acceptance Criteria
1,1-Dichloroethene	µg/L (ppb)	50	<1	128	49-130
1,2-Dichloroethane (EDC)	µg/L (ppb)	50	<1	111	56-137
1,1-Dichloropropene	µg/L (ppb)	50	<1	98	76-122
Benzene	µg/L (ppb)	100	<1	109	76-112
Trichloroethene	µg/L (ppb)	100	<1	110	75-117
1,2-Dichloropropane	µg/L (ppb)	50	<1	108	75-121
cis-1,3-Dichloropropene	µg/L (ppb)	50	<1	110	67-125
Toluene	µg/L (ppb)	100	<1	115	69-129
trans-1,3-Dichloropropene	µg/L (ppb)	50	<1	112	63-136
1,1,2-Trichloroethane	µg/L (ppb)	50	<1	109	62-137
1,3-Dichloropropane	µg/L (ppb)	50	<1	109	63-134
1,2-Dibromoethane (EDB)	µg/L (ppb)	50	<1	105	61-139
Chlorobenzene	µg/L (ppb)	50	<1	107	85-112
Ethylbenzene	µg/L (ppb)	50	<1	111	50-150
1,1,1,2-Tetrachloroethane	µg/L (ppb)	50	<1	114	78-123
m,p-Xylene	µg/L (ppb)	50	<2	111	50-150
Styrene	µg/L (ppb)	50	<1	117	50-150
Bromobenzene	µg/L (ppb)	50	<1	109	50-150
1,3,5-Trimethylbenzene	µg/L (ppb)	50	<1	115	50-150
1,1,2,2-Tetrachloroethane	µg/L (ppb)	50	<1	105	56-151
1,2,3-Trichloropropane	µg/L (ppb)	50	<1	107	51-144
1,2,4-Trimethylbenzene	µg/L (ppb)	50	<1	113	50-150
p-Isopropyltoluene	µg/L (ppb)	50	<1	119	50-150
1,2-Dibromo-3-chloropropane	µg/L (ppb)	50	<1	103	33-150
1,2,4-Trichlorobenzene	µg/L (ppb)	50	<1	108	50-150
Hexachlorobutadiene	µg/L (ppb)	50	<1	113	51-141
Naphthalene	µg/L (ppb)	50	<1	104	50-150
1,2,3-Trichlorobenzene	µg/L (ppb)	50	<1	103	50-150

FRIEDMAN & BRUYA, INC.

ENVIRONMENTAL CHEMISTS

Date of Report: 10/04/06

Date Received: 09/12/06

Project: Spencer Law Firm Spring Air, F&BI 609091

**QUALITY ASSURANCE RESULTS FOR THE ANALYSIS OF WATER
SAMPLES FOR VOLATILES BY EPA METHOD 8260B**

Laboratory Code: Laboratory Control Sample

Analyte	Reporting Units	Spike Level	Percent Recovery LCS	Acceptance Criteria
1,1-Dichloroethene	µg/L (ppb)	50	105	53-135
1,2-Dichloroethane (EDC)	µg/L (ppb)	50	101	67-137
1,1-Dichloropropene	µg/L (ppb)	50	91	66-121
Benzene	µg/L (ppb)	100	99	74-123
Trichloroethene	µg/L (ppb)	100	99	75-121
1,2-Dichloropropane	µg/L (ppb)	50	99	79-122
cis-1,3-Dichloropropene	µg/L (ppb)	50	103	79-134
Toluene	µg/L (ppb)	100	103	72-128
trans-1,3-Dichloropropene	µg/L (ppb)	50	106	80-134
1,1,2-Trichloroethane	µg/L (ppb)	50	100	77-125
1,3-Dichloropropane	µg/L (ppb)	50	100	80-124
1,2-Dibromoethane (EDB)	µg/L (ppb)	50	98	77-131
Chlorobenzene	µg/L (ppb)	50	98	80-118
Ethylbenzene	µg/L (ppb)	50	101	70-130
1,1,1,2-Tetrachloroethane	µg/L (ppb)	50	105	81-126
m,p-Xylene	µg/L (ppb)	50	102	70-130
Styrene	µg/L (ppb)	50	107	70-130
Bromobenzene	µg/L (ppb)	50	102	70-130
1,3,5-Trimethylbenzene	µg/L (ppb)	50	107	70-130
1,1,2,2-Tetrachloroethane	µg/L (ppb)	50	98	80-134
1,2,3-Trichloropropane	µg/L (ppb)	50	100	77-122
1,2,4-Trimethylbenzene	µg/L (ppb)	50	106	70-130
p-Isopropyltoluene	µg/L (ppb)	50	112	70-130
1,2-Dibromo-3-chloropropane	µg/L (ppb)	50	99	80-130
1,2,4-Trichlorobenzene	µg/L (ppb)	50	105	70-130
Hexachlorobutadiene	µg/L (ppb)	50	115	65-135
Naphthalene	µg/L (ppb)	50	100	70-130
1,2,3-Trichlorobenzene	µg/L (ppb)	50	100	70-130

FRIEDMAN & BRUYA, INC.

ENVIRONMENTAL CHEMISTS

Date of Report: 10/04/06

Date Received: 09/12/06

Project: Spencer Law Firm Spring Air, F&BI 609091

QUALITY ASSURANCE RESULTS FOR THE ANALYSIS OF SOIL SAMPLES FOR VOLATILES BY EPA METHOD 8260B

Laboratory Code: 609073-01 (Duplicate)

Analyte	Reporting Units	Sample Result	Duplicate Result	Relative Percent Difference (Limit 20)
1,1-Dichloroethene	µg/g (ppm)	<0.05	<0.05	nm
1,2-Dichloroethane (EDC)	µg/g (ppm)	<0.05	<0.05	nm
Trichloroethene	µg/g (ppm)	<0.03	<0.03	nm

Laboratory Code: 609073-01 (Matrix Spike)

Analyte	Reporting Units	Spike Level	Sample Result	Percent Recovery MS	Acceptance Criteria
1,1-Dichloroethene	µg/g (ppm)	2.5	<0.05	74	40-127
1,2-Dichloroethane (EDC)	µg/g (ppm)	2.5	<0.05	96	62-127
Trichloroethene	µg/g (ppm)	5	<0.03	92	63-123

Laboratory Code: Laboratory Control Sample

Analyte	Reporting Units	Spike Level	Percent Recovery LCS	Acceptance Criteria
1,1-Dichloroethene	µg/g (ppm)	2.5	70	49-133
1,2-Dichloroethane (EDC)	µg/g (ppm)	2.5	93	67-137
Trichloroethene	µg/g (ppm)	5	90	70-122

nm - The analyte was not detected in one or more of the duplicate analyses. Therefore, calculation of the RPD is not applicable.

FRIEDMAN & BRUYA, INC.**ENVIRONMENTAL CHEMISTS**

Date of Report: 10/04/06

Date Received: 09/12/06

Project: Spencer Law Firm Spring Air, F&BI 609091

**QUALITY ASSURANCE RESULTS FOR THE ANALYSIS OF WATER
SAMPLES FOR VOLATILES BY EPA METHOD 8260B**

Laboratory Code: 609111-01 (Duplicate)

Analyte	Reporting Units	Sample Result	Duplicate Result	Relative Percent Difference (Limit 20)
1,1-Dichloroethene	µg/L (ppb)	<1	<1	nm
1,2-Dichloroethane (EDC)	µg/L (ppb)	<1	<1	nm
Trichloroethene	µg/L (ppb)	<1	<1	nm

Laboratory Code: 609111-01 (Matrix Spike)

Analyte	Reporting Units	Spike Level	Sample Result	Percent Recovery MS	Acceptance Criteria
1,1-Dichloroethene	µg/L (ppb)	50	<1	97	49-130
1,2-Dichloroethane (EDC)	µg/L (ppb)	50	<1	99	56-137
Trichloroethene	µg/L (ppb)	100	<1	93	75-117

Laboratory Code: Laboratory Control Sample

Analyte	Reporting Units	Spike Level	Percent Recovery LCS	Acceptance Criteria
1,1-Dichloroethene	µg/L (ppb)	50	89	53-135
1,2-Dichloroethane (EDC)	µg/L (ppb)	50	94	67-137
Trichloroethene	µg/L (ppb)	100	89	75-121

nm - The analyte was not detected in one or more of the duplicate analyses. Therefore, calculation of the RPD is not applicable.

FRIEDMAN & BRUYA, INC.

ENVIRONMENTAL CHEMISTS

Date of Report: 10/04/06

Date Received: 09/12/06

Project: Spencer Law Firm Spring Air, F&BI 609091

QUALITY ASSURANCE RESULTS FOR THE ANALYSIS OF SOIL SAMPLES FOR PNA'S BY EPA METHOD 8270C SIM

Laboratory Code: 609091-09 (Duplicate)

Analyte	Reporting Units	Sample Result	Duplicate Result	Relative Percent Difference (Limit 20)
Naphthalene	µg/kg (ppb)	<5	<5	nm
Acenaphthylene	µg/kg (ppb)	<5	<5	nm
Acenaphthene	µg/kg (ppb)	<5	<5	nm
Fluorene	µg/kg (ppb)	<5	<5	nm
Phenanthrene	µg/kg (ppb)	<5	<5	nm
Anthracene	µg/kg (ppb)	<5	<5	nm
Fluoranthene	µg/kg (ppb)	<5	<5	nm
Pyrene	µg/kg (ppb)	<5	<5	nm
Benz(a)anthracene	µg/kg (ppb)	<5	<5	nm
Chrysene	µg/kg (ppb)	<5	<5	nm
Benzo(b)fluoranthene	µg/kg (ppb)	<5	<5	nm
Benzo(k)fluoranthene	µg/kg (ppb)	<5	<5	nm
Benzo(a)pyrene	µg/kg (ppb)	<5	<5	nm
Indeno(1,2,3-cd)pyrene	µg/kg (ppb)	<5	<5	nm
Dibenz(a,h)anthracene	µg/kg (ppb)	<5	<5	nm
Benzo(g,h,i)perylene	µg/kg (ppb)	<5	<5	nm

Laboratory Code: Laboratory Control Sample

Analyte	Reporting Units	Spike Level	Percent Recovery LCS	Percent Recovery LCSD	Acceptance Criteria	RPD (Limit 20)
Naphthalene	µg/kg (ppb)	170	76	80	57-111	5
Acenaphthylene	µg/kg (ppb)	170	71	75	61-108	4
Acenaphthene	µg/kg (ppb)	170	76	79	61-109	4
Fluorene	µg/kg (ppb)	170	77	81	61-110	5
Phenanthrene	µg/kg (ppb)	170	78	81	57-107	5
Anthracene	µg/kg (ppb)	170	75	78	57-101	4
Fluoranthene	µg/kg (ppb)	170	81	85	54-121	5
Pyrene	µg/kg (ppb)	170	79	84	57-115	5
Benz(a)anthracene	µg/kg (ppb)	170	67	71	57-107	6
Chrysene	µg/kg (ppb)	170	73	74	58-111	1
Benzo(b)fluoranthene	µg/kg (ppb)	170	74	75	55-131	2
Benzo(k)fluoranthene	µg/kg (ppb)	170	73	77	54-124	5
Benzo(a)pyrene	µg/kg (ppb)	170	64	68	51-108	6
Indeno(1,2,3-cd)pyrene	µg/kg (ppb)	170	85	88	48-128	4
Dibenz(a,h)anthracene	µg/kg (ppb)	170	88	91	37-147	4
Benzo(g,h,i)perylene	µg/kg (ppb)	170	81	85	45-132	4

nm - The analyte was not detected in one or more of the duplicate analyses. Therefore, calculation of the RPD is not applicable.

FRIEDMAN & BRUYA, INC.

ENVIRONMENTAL CHEMISTS

Date of Report: 10/04/06

Date Received: 09/12/06

Project: Spencer Law Firm Spring Air, F&BI 609091

QUALITY ASSURANCE RESULTS FOR THE ANALYSIS OF WATER SAMPLES FOR PNA'S BY EPA METHOD 8270C SIM

Laboratory Code: 609090-03 (Matrix Spike)

Analyte	Reporting Units	Spike Level	Sample Result	Percent Recovery MS	Percent Recovery MSD	Acceptance Criteria	RPD (Limit 20)
Naphthalene	µg/L (ppb)	5	<0.2	73	76	57-114	3
Acenaphthylene	µg/L (ppb)	5	<0.2	74	78	29-148	5
Acenaphthene	µg/L (ppb)	5	<0.2	77	80	54-131	5
Fluorene	µg/L (ppb)	5	<0.2	78	81	40-134	4
Phenanthrene	µg/L (ppb)	5	<0.2	77	82	50-150	6
Anthracene	µg/L (ppb)	5	<0.2	88	93	31-146	5
Fluoranthene	µg/L (ppb)	5	<0.2	84	88	32-132	4
Pyrene	µg/L (ppb)	5	<0.2	88	93	42-131	6
Benz(a)anthracene	µg/L (ppb)	5	<0.2	55	57	50-83	3
Chrysene	µg/L (ppb)	5	<0.2	69	76	53-86	9
Benzo(b)fluoranthene	µg/L (ppb)	5	<0.2	67	67	54-87	0
Benzo(k)fluoranthene	µg/L (ppb)	5	<0.2	81	88	55-88	9
Benzo(a)pyrene	µg/L (ppb)	5	<0.2	78	83	44-100	6
Indeno(1,2,3-cd)pyrene	µg/L (ppb)	5	<0.2	86	90	63-80	4
Dibenz(a,h)anthracene	µg/L (ppb)	5	<0.2	91	95	46-84	4
Benzo(g,h,i)perylene	µg/L (ppb)	5	<0.2	83	87	52-90	5

Laboratory Code: Laboratory Control Sample

Analyte	Reporting Units	Spike Level	Percent Recovery LCS	Percent Recovery LCSD	Acceptance Criteria	RPD (Limit 20)
Naphthalene	µg/L (ppb)	5	79	82	51-121	4
Acenaphthylene	µg/L (ppb)	5	75	79	56-127	6
Acenaphthene	µg/L (ppb)	5	79	82	52-128	4
Fluorene	µg/L (ppb)	5	80	84	53-130	5
Phenanthrene	µg/L (ppb)	5	80	81	50-126	0
Anthracene	µg/L (ppb)	5	91	94	51-129	3
Fluoranthene	µg/L (ppb)	5	83	84	53-133	2
Pyrene	µg/L (ppb)	5	81	83	57-126	2
Benz(a)anthracene	µg/L (ppb)	5	55	56	52-124	2
Chrysene	µg/L (ppb)	5	72	72	52-121	0
Benzo(b)fluoranthene	µg/L (ppb)	5	68	71	54-133	4
Benzo(k)fluoranthene	µg/L (ppb)	5	83	83	55-127	1
Benzo(a)pyrene	µg/L (ppb)	5	80	82	50-132	3
Indeno(1,2,3-cd)pyrene	µg/L (ppb)	5	89	92	48-130	3
Dibenz(a,h)anthracene	µg/L (ppb)	5	95	97	50-130	2
Benzo(g,h,i)perylene	µg/L (ppb)	5	86	88	46-128	2

Note: The calibration verification result for benz(a)anthracene exceeded 15% deviation. The average deviation for all compounds was less than or equal 15%, therefore the initial calibration is considered valid.

FRIEDMAN & BRUYA, INC.

ENVIRONMENTAL CHEMISTS

Date of Report: 10/04/06

Date Received: 09/12/06

Project: Spencer Law Firm Spring Air, F&BI 609091

**QUALITY ASSURANCE RESULTS FOR THE ANALYSIS OF SOIL
SAMPLES FOR PNA'S BY EPA METHOD 8270C SIM**

Laboratory Code: 609145-01 (Duplicate)

Analyte	Reporting Units	Sample Result	Duplicate Result	Relative Percent Difference (Limit 20)
Naphthalene	µg/kg (ppb)	<5	<5	nm
Acenaphthylene	µg/kg (ppb)	<5	<5	nm
Acenaphthene	µg/kg (ppb)	<5	<5	nm
Fluorene	µg/kg (ppb)	8.5	13	42 a
Phenanthrene	µg/kg (ppb)	<5	<5	nm
Anthracene	µg/kg (ppb)	<5	<5	nm
Fluoranthene	µg/kg (ppb)	<5	<5	nm
Pyrene	µg/kg (ppb)	<5	<5	nm
Benz(a)anthracene	µg/kg (ppb)	<5	<5	nm
Chrysene	µg/kg (ppb)	<5	<5	nm
Benzo(b)fluoranthene	µg/kg (ppb)	<5	<5	nm
Benzo(k)fluoranthene	µg/kg (ppb)	<5	<5	nm
Benzo(a)pyrene	µg/kg (ppb)	<5	<5	nm
Indeno(1,2,3-cd)pyrene	µg/kg (ppb)	<5	<5	nm
Dibenz(a,h)anthracene	µg/kg (ppb)	<5	<5	nm
Benzo(g,h,i)perylene	µg/kg (ppb)	<5	<5	nm

Laboratory Code: 609145-01 (Matrix Spike)

Analyte	Reporting Units	Spike Level	Sample Result	Percent Recovery MS	Acceptance Criteria
Naphthalene	µg/kg (ppb)	170	<5	70	52-109
Acenaphthylene	µg/kg (ppb)	170	<5	65	47-115
Acenaphthene	µg/kg (ppb)	170	<5	66	53-110
Fluorene	µg/kg (ppb)	170	<5	66	47-114
Phenanthrene	µg/kg (ppb)	170	<5	63	41-114
Anthracene	µg/kg (ppb)	170	<5	62	43-103
Fluoranthene	µg/kg (ppb)	170	<5	66	44-118
Pyrene	µg/kg (ppb)	170	<5	67	64-106
Benz(a)anthracene	µg/kg (ppb)	170	<5	61	51-111
Chrysene	µg/kg (ppb)	170	<5	66	48-115
Benzo(b)fluoranthene	µg/kg (ppb)	170	<5	66	57-120
Benzo(k)fluoranthene	µg/kg (ppb)	170	<5	61	58-117
Benzo(a)pyrene	µg/kg (ppb)	170	<5	63	53-108
Indeno(1,2,3-cd)pyrene	µg/kg (ppb)	170	<5	68	24-128
Dibenz(a,h)anthracene	µg/kg (ppb)	170	<5	69	27-135
Benzo(g,h,i)perylene	µg/kg (ppb)	170	<5	68	15-131

nm - The analyte was not detected in one or more of the duplicate analyses. Therefore, calculation of the RPD is not applicable.

a - The analyte was detected at a level less than five times the reporting limit. The RPD results may not provide reliable information on the variability of the analysis.

FRIEDMAN & BRUYA, INC.

ENVIRONMENTAL CHEMISTS

Date of Report: 10/04/06

Date Received: 09/12/06

Project: Spencer Law Firm Spring Air, F&BI 609091

**QUALITY ASSURANCE RESULTS FOR THE ANALYSIS OF SOIL
SAMPLES FOR PNA'S BY EPA METHOD 8270C SIM**

Laboratory Code: Laboratory Control Sample

Analyte	Reporting Units	Spike Level	Percent Recovery LCS	Percent Recovery LCSD	Acceptance Criteria	RPD (Limit 20)
Naphthalene	µg/kg (ppb)	170	72	73	57-111	1
Acenaphthylene	µg/kg (ppb)	170	67	69	61-108	3
Acenaphthene	µg/kg (ppb)	170	68	70	61-109	3
Fluorene	µg/kg (ppb)	170	68	70	61-110	2
Phenanthrene	µg/kg (ppb)	170	65	68	57-107	4
Anthracene	µg/kg (ppb)	170	64	67	57-101	5
Fluoranthene	µg/kg (ppb)	170	67	70	54-121	4
Pyrene	µg/kg (ppb)	170	67	70	57-115	4
Benz(a)anthracene	µg/kg (ppb)	170	65	66	57-107	4
Chrysene	µg/kg (ppb)	170	70	71	58-111	4
Benzo(b)fluoranthene	µg/kg (ppb)	170	68	71	55-131	3
Benzo(k)fluoranthene	µg/kg (ppb)	170	62	65	54-124	6
Benzo(a)pyrene	µg/kg (ppb)	170	62	65	51-108	5
Indeno(1,2,3-cd)pyrene	µg/kg (ppb)	170	71	74	48-128	4
Dibenz(a,h)anthracene	µg/kg (ppb)	170	73	75	37-147	3
Benzo(g,h,i)perylene	µg/kg (ppb)	170	71	74	45-132	4

FRIEDMAN & BRUYA, INC.

ENVIRONMENTAL CHEMISTS

Date of Report: 10/04/06

Date Received: 09/12/06

Project: Spencer Law Firm Spring Air, F&BI 609091

QUALITY ASSURANCE RESULTS FOR THE ANALYSIS OF WATER SAMPLES FOR PNA'S BY EPA METHOD 8270C SIM

Laboratory Code: Laboratory Control Sample

Analyte	Reporting Units	Spike Level	Percent Recovery LCS	Percent Recovery LCSD	Acceptance Criteria	RPD (Limit 20)
Naphthalene	µg/L (ppb)	5	69	72	51-121	4
Acenaphthylene	µg/L (ppb)	5	67	70	56-127	4
Acenaphthene	µg/L (ppb)	5	69	72	52-128	5
Fluorene	µg/L (ppb)	5	67	70	53-130	5
Phenanthrene	µg/L (ppb)	5	65	68	50-126	5
Anthracene	µg/L (ppb)	5	69	73	51-129	6
Fluoranthene	µg/L (ppb)	5	67	71	53-133	5
Pyrene	µg/L (ppb)	5	67	71	57-126	6
Benz(a)anthracene	µg/L (ppb)	5	62	63	52-124	2
Chrysene	µg/L (ppb)	5	66	68	52-121	2
Benzo(b)fluoranthene	µg/L (ppb)	5	61	64	54-133	6
Benzo(k)fluoranthene	µg/L (ppb)	5	74	79	55-127	6
Benzo(a)pyrene	µg/L (ppb)	5	69	74	50-132	7
Indeno(1,2,3-cd)pyrene	µg/L (ppb)	5	69	74	48-130	7
Dibenz(a,h)anthracene	µg/L (ppb)	5	70	74	50-130	6
Benzo(g,h,i)perylene	µg/L (ppb)	5	67	72	46-128	7

609091

SAMPLE CHAIN OF CUSTODY

ME 09-12-06

V-1 ATZ/A04

Send Report To Steve SpencerCompany Environmental Management Services, LLCAddress 652 8th AvenueCity, State, ZIP Fox Island, WA 98333

Phone # (253) 921-7059 Fax # (253) - 369-6228

SAMPLERS (signature) Collette A. FoleyPROJECT NAME/NO. Spencer Law FirmSpicy Air

REMARKS

TURNAROUND TIME

☐ Standard (2 Weeks)☐ RUSH

Rush charges authorized by:

SAMPLE DISPOSAL

☐ Dispose after 30 days☐ Return samples☐ Will call with instructions

Sample ID	Lab ID	Date	Time	Sample Type	# of containers	ANALYSES REQUESTED									Notes
						TPH-Diesel - 64	TPH-Gasoline	BTEX by 8021B	CVOCs by 8260	SVOCs by 8270	HFS	TOTAL LEAD	MTA5-Meth	PCBS	
B1-7-8'	01 A-C	9/12	8:30	Soil	14102 B&A	X	X	X				X			Hold
B1-10-12'	02 A-C	/				X	X	X				X			Hold
B1-H20	03 A-D		X	X	X										
B2-3-4	04		X	X	X										
B2-7-8	05 A-C	/				X	X	X				X			Hold
B2-10-10.5	06 A-C		X	X	X										
B2-H20	07 A-D		X	X	X								X		
B3-7-8	08 A-C	/				X	X	X	X				X	X	
B3-11-12	09 A-C		X	X	X								X	X	
B3-H20	10 A-D		X	X	X								X	X	X

Friedman & Bruya, Inc.

3012 16th Avenue West

Seattle, WA 98119-2029

Ph. (206) 285-8282

Fax (206) 283-5044

SIGNATURE

Relinquished by: Collette A. FoleyReceived by: Michael E. Clark

Relinquished by:

Received by:

PRINT NAME

Collette A. FoleyMichael E. Clark

COMPANY

EMSPEBine

DATE

9/12/069/12/06

TIME

3:05 pm3:05 pmSamples received at AS °C

SAMPLE CHAI OF CUSTODY ME09-12-06

SAMPLE CHAI

OF CUSTODY

MF 00-12-06

V3/A12/A1

12

Send Report To Steve Spencer

Company Environmental Management Services, LLC

Address 652 8th Avenue

City, State, ZIP Fox Island, WA 98333

Phone # (253) 921-7059 Fax # (253) - 369-6228

SAMPLELRS (signature)

PROJECT NAME/NO.

Spencer Lase Flier

Spring Air

REMARKS

TURNAROUND TIME

☐ Standard (2 Weeks)

□ RUSH

Rush charges authorized by:

SAMPLE DISPOSAL

☐ Dispose after 30 days

Return samples

☐ Will call with instructions[illegible]

Friedman & Bruya, Inc.

3012 16th Avenue West

Seattle, WA 98119-2029

PH (206) 285-8282

Fax (206) 283-5044

SIGNATURE

Relinquished by 0 71

Received by:

Relinquished by:

Received by:

PRINT NAME _____

Call 11 or 121

Mr. F. F. F.

Figure 1

COMPANY

500

1821

DATE	TIME
------	------

621

9/17/16

--	--

Sample	...
...	...

✓

Attachment B

Boring Logs

Attachment B

Attachment C

Professional Qualifications

Attachment C

EMS PROFESSIONAL QUALIFICATIONS

Environmental Management Services

Environmental Management Services (EMS) is an environmental services company providing practical environmental compliance solutions to clients throughout the Northwest. EMS understands the importance of blending a variety of expertise and experience in order to provide our clients the most effective support in addressing their projects needs. Our professionals combine a high level of technical ability with a broad understanding of the overall regulatory compliance requirements.

As an environmental services and consulting company, EMS is obligated to maintain a broad understanding of the most current regulatory compliance requirements, local and state permitting requirements and our regions environmental advocacy group's positions. EMS provides our clients the services they require by offering non-biased, practical, realistic solutions while maintaining positive relations with the regulatory community. EMS associates have completed projects including remediation design and management, facility regulatory compliance reviews, due diligence assessments, regulatory compliance training for clients throughout the northwest in all avenues of business. The diverse background of our associates complements the diverse nature of our clientele providing better understanding of our client's needs and ultimate goals for their projects.

The information in the following pages outlines our experience and capabilities in providing environmental management and consulting services.

Stephen M. Spencer, LRA, LSA **Principal Environmental Scientist**

Mr. Spencer started his career in the environmental services and construction industry in 1987. During his career, Mr. Spencer has worked on and successfully completed projects in many varied aspects of the environmental industry. During the past eight years, as a Senior Project Manager, Mr. Spencer has successfully completed jobs totaling over twenty million dollars for clients throughout the Northwest. His forte is in facility assessment, due diligence investigation, health & safety program development and remediation management. Mr. Spencer has established positive working relationships with regulatory agencies throughout the northwest, affording his clients a superior level of confidence in his approach to their specific project. The majority of Mr. Spencer's remediation projects have been completed through the Washington State Department of Ecology voluntary cleanup program and ultimately received a "No Further Action" status.

Mr. Spencer's skills as a project manager frequently result in significant savings in both time and budget to his clients. He is proficient in report writing providing a clear, concise detail of project activities including supporting documents and figures. His client's have ranged from property owners and facility operators to the regulatory agencies themselves. Mr. Spencer's overall understanding of environmental compliance



EMS PROFESSIONAL QUALIFICATIONS

requirements provides a unique perspective on assessing potential and realized environmental risk and a creative understanding of remediation technique.

William E. Halbert, LPG/LPHG/LEPG

Sr. Environmental Hydrogeologist / Engineering Geologist

Mr. Halbert has over 20 years of environmental, geological, hydrogeological and engineering geological experience with the past 16 years in Washington State. His expertise lies in the investigation and remediation of subsurface contamination of soil and ground water at various facilities including bulk plants, refineries and manufacturing plants.

Mr. Halbert is registered and licensed with the State of Washington as a professional geologist, hydrogeologist, and engineering geologist. His affiliations with several organizations including the Association of Groundwater Scientists and Engineers, Association of Engineering Geologists and the Geological Society of America provide his clients the security that their specific regulatory compliance issue will be managed correctly meeting the most current compliance requirements.

Jason G. Cook, RG, MS

Licensed Geologist / Environmental Scientist

Jason G. Cook is a Registered Geologist (#G1990) in Oregon with pending reciprocity in Washington, Illinois and Florida.

Mr. Cook's educational background is concentrated in the disciplines of geology and geography, at both the undergraduate and graduate levels, focusing in environmental and engineering geology. Mr. Cook has been working in the environmental industry for approximately six years primarily in the Seattle and Portland markets, with experience ranging from *due diligence*, geotechnical and environmental fieldwork to project management and client-relations/marketing, creating a unique, diverse and multiple skills set.

As Project Manager for a national environmental consulting firm, the design, coordination, implementation and management of large-scale environmental projects, (i.e. gasoline station/UST decommissioning and subsequent monitoring) was often implemented, specifically requiring the ability to work with a diverse, multi-disciplinary work group, ranging from engineers to excavators, assuring that the project meets budget/time restraints and achieving client expectations, while adhering to a stringent health and safety protocol as well as any applicable local, state and federal environmental regulatory standards/requirements.



EMS PROFESSIONAL QUALIFICATIONS

Mr. Cook is well versed in the areas of *due diligence* and field activities, including conducting Phase I and Phase II Environmental Site Assessments, wetland assessments/delineations, asbestos surveys, soil and groundwater sampling, well installation, soil compaction analysis, stormwater sampling and permitting, GIS map construction, statistical analysis and presentation, spreadsheet construction, soil classification and geotechnical laboratory analysis.

Mary Loftfield, MS, LSA Environmental Scientist

Mary Loftfield is a soil scientist trained in the assessment, research and design, and field implementation of bioremediation solutions for site clean-up. She has had five years of experience designing supervising remediation projects in the Pacific Northwest. Ms. Loftfield also has extensive experienced in laboratory and field techniques for the evaluation and analysis of water quality, soil and plant chemistry, and microbiology. She specializes in soil and plant remediation (phytoremediation).

Working through the voluntary clean up program Ms. Loftfield has successfully used bioremediation strategies she developed and tested in the laboratory and greenhouse in the field. She successfully used soil amendments to sequester and degrade pollutants in the soil, preventing them from harming human health and the environment. Research into phytoremediation (plant remediation) resulted in field projects using trees to take up and degrade chlorinated solvents and using rhizosphere (rooting zone) remediation to degrade hydrocarbons. Ms. Loftfield's extensive understanding of environmental chemistry and risk assessment as well as her knowledge of passive remediation strategies offer another approach site investigations and cleanups under the Model Toxics Control Act (MTCA) and corrective Action under RCRA/Dangerous Waste.

Collette Foley, LBI Environmental Scientist / Geologist

Ms. Foley received here Bachelors degree in Geology and Environmental Science in 2003 form Pacific Lutheran University. Ms. Foley has one year of experience as a HAZMAT instructor including 40-hour and 24-hour HAZWOPER certification, 8-hour HAZWOPER refresher, 30 hour OSHA Compliance instruction and confined spaces certification. Ms. Foley has two years experience as a field geologist / hydrogeologist conducting Phase I due diligence investigations, sub-surface investigations and hydrogeologic regional characterization.

Ms. Foley's current position is as Project Hydrogeologist / Environmental Scientist. Ms. Foley performs a variety of field activities associated with drilling and installing monitoring wells, completing subsurface investigation and Phase I Environmental Site Assessments.





Environmental Services
emsgruppilc.com

Boring Number: B1 Sheet Number: 1 of 1
 Job Name: Spring Air Date: 9/12/2006
 Client: Spencer Law Firm
 Location: 725 E. 25th Street, Tacoma

Casing Depth:	n/a	Casing Elevation:	n/a	Drilling	
Well Screen Size:	n/a	Water Level:	10' bgs	Start	Finish
Surface Conditions:	Dry asphalt parking lot			Time:	8:30 8:50

Inches Driven	Inches Recovered	Sample Number	Sample Depth	Field Reading	Depth to Water	Longitude:	Latitude:	Comments:	Soil Description
								Some loss of sample recovery occurred due to large gravel pieces clogging the macroliner.	

						0	-	0 - 6": asphalt and fill
							-	6" - 4': brown and gray sand and gravel fill material, dry
						1	-	
							-	
						2	-	
							-	
						3	-	
							-	
/	24"					4	-	4 - 7: sluff -brown and gray sand and gravel fill material
							-	
						5	-	
							-	
						6	-	
							-	
						7	-	7 - 8: red-orange brick piece, brown and gray sand
		B1	7 - 8'				-	and gravel fill material, dry
-	24"					8	-	8 - 10: brown and gray sand and gravel fill material, dry
							-	
						9	-	
							-	
				▽		10	-	10 - 11: brown sand and gravel fill material, moist to wet
		B1	10.5-11'				-	
						11	-	11 - 12: gray gravel and sand fill material, small amount of
							-	charred wood at ~11ft
-	30"					12	-	



Boring Number: B2

Sheet Number:

1

of

1

Job Name: Spring Air

Date:

9/12/2006

Client: Spencer Law Firm

Location: 725 E. 25th Street, Tacoma

Casing Depth:

Casing Elevation: n/a

Drilling

Well Screen Size:

Water Level: 10' bgs

Start

Finish

Surface Conditions:

Time:

9:20

9:40

Inches Driven

Inches Recovered

Sample Number

Sample Depth

Field Reading

Depth to Water

Longitude:

Latitude:

Comments:

Some loss of sample recovery occurred due to large gravel pieces clogging the macroliner.

Soil Description

0 - 0 - 6": asphalt and fill
- 6" - 2': brown and gray sand and gravel fill material, dry

1 -

2 - 2 - 2.5: charcoal

- 2.5 - 3: gray gravel and sand fill material, dry

B2

3.5-4'

3 - 3 - 4: brown and gray sand and gravel fill material, dry

36"

4 - no return to 6.5 ft

5 -

6 -

- 6.5 - 8: brown sand and gravel fill material, dry

7 -

B2

7.5-8'

18"

8 - 8 - 10: brown to gray sand and gravel fill material, dry

9 -

- 9.5 - 10.5: gray saturated sandy fill material

B2

10'



10 -

- 10.5 - 11: gray silty clay, moist

11 -

11 - 12: gray clay, dry and solid

20" 1st attempt

30" 2nd push

12 -



Boring Number: B3

Sheet Number:

1

of

1

Job Name: Spring Air

Date:

9/12/2006

Client: Spencer Law Firm

Location: 725 E. 25th Street, Tacoma

Casing Depth:

Casing Elevation: n/a

Drilling

Well Screen Size:

Water Level: 10' bgs

Start

Finish

Surface Conditions:

Time:

10:10

10:30

Inches Driven

Inches Recovered

Sample Number

Sample Depth

Field Reading

Depth to Water

Longitude:

Latitude:

Comments:

Some loss of sample recovery occurred due to large gravel pieces clogging the macroliner.

Soil Description

0 - 0 - 6": asphalt and fill
 - 6" - 2.5': brown sand and gravel fill material, dry
 1 -
 -
 2 -
 - 2.5 - 4: lighter brown gravel and sand fill material, dry
 3 -
 -
 4 - 4 - 6: gray silty fill, dry with rock blocking full return
 -
 5 -
 -
 6 - 6 - 8: no return
 -
 7 -
 -
 8 - 8 - 9.5: gray sandy fill , dry to moist
 -
 9 -
 - 9.5 - 10.5: gray silty fill with some gravel, wet
 10 -
 - 10.5 - 11: gray silty fill with less gravel, moist
 11 - 11 - 12: gray to brown silty fill material, dry
 -
 12 -
 -

42"

24"

B3

7-8'

B3

10.5-11

48"





Boring Number: B4 Sheet Number: 1 of 1

Job Name: Spring Air Date: 9/12/2006

Client: Spencer Law Firm

Location: 725 E. 25th Street, Tacoma

Casing Depth: Casing Elevation: n/a Drilling

Well Screen Size: Water Level: 10' bgs Start Finish

Surface Conditions: Time: 10:40 12:00

Inches Driven	Inches Recovered	Sample Number	Sample Depth	Field Reading	Depth to Water	GPS	Longitude:	Latitude:	Comments:	Soil Description
									Some loss of sample recovery occurred due to large gravel pieces clogging the macroliner.	

							0	-	0 - 6": asphalt and fill	
							1	-	6" - 4: gray sand and gravel fill material, dry, with brick	
							2	-		
							3	-		
							4	-	4 - 6: gray sand and gravel fill material, dry	
							5	-		
							6	-		
							7	-	6.5 - 8: no return	
		B4	7-8'				8	-	8 - 10: gray sand with gravel fill material, petroleum odor	
		B4	8.5-9'				9	-	moist	
							10	-	10 - 11: gray sand with gravel fill material, saturated, petrol	
							11	-	odor	
							12	-	11 - 11.75: gray silt, dry and solid	
								-	11.75 - 12: brown silt	

Cleanup Site Details

Cleanup Site ID: 5476

Cleanup Site ID: 5476 Facility/Site ID: 9111625 UST ID: 6904 [Site Page](#) [Site Documents](#) [View Map](#)

Cleanup Site Name: SPRING AIR NORTHWEST

[Glossary](#)

Alternate Names: CARMAN MFG CO, SPRING AIR NORTHWEST, SPRING AIR NW CARMAN MFG CO, SPRING AIR NW DIV CARMAN MFG CO

LOCATION

Address: 725 E 25TH ST City: TACOMA Zip Code: 98421 County: Pierce

Latitude: 47.24085 Longitude: -122.42451 WRIA: 10 Legislative District: 27 Congressional District: 9 TRS:

DETAIL

Status: Cleanup Started	NFA Received? No	Is PSI site? Yes
Statute: MTCA	NFA Date: N/A	Current VCP? Yes Past VCP? Yes
Site Rank: N/A	NFA Reason: N/A	Brownfield? No
Site Manager: Meng, Sam	Responsible Unit: Headquarters	Active Institutional Control? No

CLEANUP UNITS

Cleanup Unit Name	Unit Type	Unit Status	Resp Unit	Unit Manager	Current Process
SPRING AIR NW-DIV CARMAN MFG CO	Upland	Cleanup Started	HQ	Meng, Sam	Standard Voluntary Cleanup Program

ACTIVE INSTITUTIONAL CONTROLS

Instrument Type	Restriction Media	Restrictions/Requirements	Date	Recording Number	Recording County	Tax Parcel
-----------------	-------------------	---------------------------	------	------------------	------------------	------------

There are no current Institutional Controls in effect for this site.

AFFECTED MEDIA & CONTAMINANTS

MEDIA						
Contaminant	Soil	Groundwater	Surface Water	Sediment	Air	Bedrock
Petroleum Products-Unspecified		C				
Petroleum-Other	C					
Polychlorinated biPhenyls (PCB)	B					

Key:
 B - Below Cleanup Level C - Confirmed Above Cleanup Level RA - Remediated-Above
 S - Suspected R - Remediated RB - Remediated-Below

SITE ACTIVITIES

Activity	Status	Start Date	End Date/ Completion Date
Site Discovery/Release Report Received	Completed		6/24/1998
Initial Investigation / Federal Preliminary Assessment	Completed		6/24/1998
LUST - Notification	Completed		9/8/1998
VCP Opinion on Remedial Investigation Work Plan	Completed	9/8/1998	5/18/2006
LUST - Site Assessment Report	Completed		9/22/1998
LUST - Site Assessment Report	Completed		9/22/1998
LUST - Site Assessment Report	Completed		10/7/1998

Cleanup Site Details

Cleanup Site ID: 5476

SITE ACTIVITIES			
Activity	Status	Start Date	End Date/ Completion Date
VCP Opinion on Remedial Investigation	Completed	11/9/2006	12/28/2006
VCP Opinion on Remedial Investigation	Completed	5/29/2007	6/15/2007
VCP Opinion on Remedial Investigation Work Plan	Completed	12/20/2007	3/11/2008
VCP Receipt of Plan or Report	Completed		7/19/2010
VCP Status Request	Completed	4/14/2015	7/25/2016
VCP Receipt of Plan or Report	Completed		7/27/2016
VCP Receipt of Plan or Report	Completed		10/11/2016

Underground Storage Tank System Summary

UST ID: 6904

Site Name: SPRING AIR NW DIV CARMAN MFG CO						Glossary	
UST ID:	6904	Facility/Site ID:	9111625	Latitude:	47.24085	Active Tag(s):	N/A
Address:	725 E 25TH ST			Longitude:	-122.42451	Responsible Unit:	Southwest
	TACOMA, WA 98421			County:	Pierce		
Tank Summary							
Tank Name	Tank Status		Tank Install Date				
1	Removed		12/31/1964				

Tank Name: 1		Tank Status: Removed					
Tank Installation:	12/31/1964	Tank Upgrade:	Business License Endorsement Expiration:				
Tank Status Date:	8/6/1996	Piping Installation:	Tank Permanently Closed Date:				
Tank Information				Piping Information			
Material:				Material:			
Construction:				Construction:			
Corrosion Protection:				Corrosion Protection:			
Manifolded Tank:				SFC* at Tank:			
Release Detection:				SFC* at Dispenser/Pump:			
Tightness Test:				Primary Release Detection:			
Spill Prevention:				Secondary Release Detection:			
Overfill Prevention:				Pumping System:			
Actual Capacity:				Turbine Sump Construction:			
Capacity Range:				*SFC = Steel Flex Connector			
Compartment	Substance Stored			Substance Used	Capacity		
1							

October 10, 2016

Mr. Joe Carman
c/o Spencer Law Firm
1326 Tacoma Avenue South
Tacoma, Washington 98402

Re: **Remedial Investigation Workplan**

Spring Air Northwest
725 East 25th Street
Tacoma, Washington

Mr. Carman:

EcoCon, Inc. (ECI) appreciates the opportunity to submit this Remedial Investigation Workplan for the property located at 725 East 25th Street in Tacoma, Washington (the Property). It is our understanding that the Washington State Department of Ecology (Ecology) recently issued a letter titled "Request for Information on Status of VCP Project", dated April 14, 2015 (Attached). This letter specifically requests the following information:

- Cleanup Status Report;
- Any Reports Documenting the Cleanup; and,
- Plan and Schedule for Completing the Cleanup.

Per your request, ECI completed a review of all available records relating to environmental work completed the Property and is prepared to produce a Cleanup Status Report and provide any available environmental reports not already submitted to Ecology. ECI's review, as summarized in this proposal, also identified the first steps necessary to communicate a plan and schedule for completing the cleanup.

In order to evaluate cleanup alternatives, Ecology requires that the "Site" is fully defined. The Site is defined by Ecology as the full vertical and lateral extent of contamination resulting from a release of hazardous substances. In this instance, the impacts to soil and groundwater from a release of petroleum hydrocarbons associated with the former fueling station on the northwest corner of the Property. As described below, Ecology has determined that this Site is not currently defined.

Site Location and Description

The Property consist of a single tax parcel (Pierce County #2075270010), currently improved with a manufacturing building and parking lot in the upland edge of the industrial Tacoma Tideflats area. Land use in the vicinity includes rail yards, a transit station, train station, and industrial and commercial businesses.

Historical use of the Property, on the portion where the current 1891-vintage building exists, has included manufacturing (furniture and mattress), a warehouse company, and a heating and boiling company. The area of the Property currently utilized for parking was developed by at least 1896, and has included lumber/wood storage, part of a sawmill and engine shop, a fuel and service station, and a restaurant.

Previous Environmental Investigations

Previous research has uncovered the following recognized environmental conditions (RECs) associated with the Site: three underground storage tanks (USTs) associated with the gasoline service station in the northwest corner of the Site, a storage area for varnish and oil in the vicinity of the current parking garage, and a UST that fueled the building's boiler.

Heating Oil UST

Environmental investigative and remedial activities began in 1986, with the reporting of one UST on the Property, associated with the boiler at the manufacturing facility. This approximately 7,000-gallon diesel UST is located under the current building and was closed in place in 1989 by Don Golden Company. One soil sample was collected from the UST area and analyzed for TPH. The soil sample contained a reported TPH concentration of 53.2 mg/kg, below the Model Toxics Control Act (MTCA) Cleanup Level of 2,000 mg/kg.

A Level I Site Assessment was later conducted by Creative Environmental Technologies, Inc. (CETI). Three soil borings were advanced in the vicinity of the former boiler, which confirmed significant free-phase hydrocarbon contamination in two of the three borings.

In August 1998, CETI conducted a Level II site assessment to further investigate environmental concerns identified in the Level I assessment. Thirty three borings were drilled in the boiler UST area north of the building, one test pit adjacent to the factory building (the exact disposition is unknown), one temporary monitoring well, and three permanent monitoring wells were installed (MW3 through MW5). Selected soil samples were analyzed for DRO, ORO, chlorinated solvents, PCBs, total metals, volatile organic compounds (VOCs), and polycyclic aromatic hydrocarbons (PAHs). Visible free product was encountered in several borings (B1, B4, B5, B6, B10, B17, B19, and B22) and a lens of diesel/heating oil was identified between five and eight feet bgs. The concentration of DRO in B1, which was used as a temporary monitoring well, exceeded the MTCA Method A cleanup level at 41,500 µg/L. Additional analysis of the soil sample from B31 included EPH/VPH and PAH analysis, which confirmed diesel as the predominant hydrocarbon at the Site. B31 contained concentrations of DRO in excess of MTCA Method A cleanup levels, and cPAH concentrations in slight excess of the Method B cleanup levels for benzo[a]anthracene, chrysene, and benzo[a]pyrene.

The Site was entered into the Washington State Department of Ecology (Ecology) Voluntary Cleanup Program (VCP) in September 1998, with a request for opinion on a proposed remedial action. Ecology approved CETI's November 1998 Cleanup Action Plan (CAP), which utilized the remedial alternative of removing contaminated soil outside the building and using a pump and treat system inside the building,

with possible bioventing later on. Quarterly groundwater monitoring was approved for five years (monthly for the first six months).

Following the Level II site assessment, CETI excavated the diesel-contaminated soil from the parking lot and up to within several feet of the north and east walls of the building. A total of 2,804 tons of contaminated soil was transported offsite for disposal. Diesel-contaminated soil remained under the building, so an impermeable geomembrane was installed vertically between the contaminated soil in place near the building and the clean fill material. The pump and treat system outlined in the CAP was approved by Ecology and installed by CETI in 1999 to remove the remaining free-phase hydrocarbons from the Site. Six recovery wells were installed inside the building (RW1 through RW6) and two were installed outside, near the northeast corner of the building (RW7 and RW8). Approximately 100 gallons of free product were sequestered during the two years the pump and treat system was in operation. In April 2001, the system was shut off and the pumps were removed from recovery wells, due to the results of groundwater sampling and reduced amount of product recovery. Several years of groundwater monitoring was then conducted by Sound Environmental Strategies (SES), which effectively shows a stable groundwater plume which is laterally defined.

In September 2006, a prospective purchaser of the Property contracted a Phase I and II Environmental Site Assessment at the Site from Swift Creek Environmental (SCE). Piezometers were installed as part of the investigation to determine groundwater flow at the Site. SCE performed a limited subsurface investigation which included the collection of groundwater samples from existing monitoring wells (RW-2 and MW-4) on March 27, 2006, and groundwater and soil samples from recently installed temporary piezometers (MWA and MWB), boring B-3, and existing monitoring well MW-4. One soil sample was collected from B-3 (northwest of the former boiler), MWA, and MWB and analyzed for DRO, VOCs, semi-volatile organic compounds (SVOCs), polychlorinated biphenyls (PCBs), and Resource Conservation and Recovery Act (RCRA) metals, including arsenic, barium, cadmium, chromium, lead, mercury, silver, and selenium. Groundwater samples were collected and analyzed for DRO, VOCs, SVOCs, PCBs, and RCRA metals. SCE concluded metals concentrations were consistent with background levels in soil. No PCBs, SVOCs, or VOCs were detected in soil. The groundwater samples collected from MWA and MWB contained concentrations of DRO and ORO in excess of the MTCA Method A Cleanup Level.

Gasoline Service Station

As part of the Level I Site Assessment conducted by CETI in 1998, a geophysical survey was conducted by Apollo Geophysics in July 1998 in the area of the former service station. The geophysical survey identified three USTs: one 550-gallon, one 1,000-gallon, and one 2,000-gallon tank. The USTs were removed by Environmental Tank Services (ETS) under the direction of CETI in July 1998. Soil impacted with concentrations of diesel-, oil-, and gasoline- range organics (DRO, ORO, and GRO) below MTCA Method A cleanup levels was encountered in the fill material of the removed gas station USTs. Confirmation soil samples from the UST basin excavation indicated concentrations of all analytes below laboratory reporting limits (non-detect) and well below MTCA Method A cleanup levels.

In an effort to further characterize the release identified in the area of the former fueling station, Environmental Management Services (EMS) advanced four borings (B1 through B4) to twelve feet bgs in

the northwest corner of the Property. Soil and groundwater samples were collected and analyzed for benzene, toluene, ethylbenzene, xylenes (BTEX), GRO, DRO, and ORO. Selected samples were also analyzed for the presence of VOCs, PAHs, PCBs, and metals (arsenic, cadmium, chromium, lead, and mercury). GRO was detected at a concentration exceeding the MTCA Method A cleanup level in soil samples collected from boring B4. Groundwater collected from B4 also contained concentrations of DRO and ORO exceeding MTCA Method A cleanup levels. Groundwater collected from B1, B3, and B4 contained concentrations of lead in excess of the MTCA Method A Cleanup Level of 15 ug/L and the groundwater sample collected from B3 contained a concentrations of chromium exceeding the MTCA Method A cleanup level.

On June 15, 2007 Ecology provided an opinion on the completed remedial actions for the Site, which concluded that further characterization was necessary to adequately define the contamination associated with the former service station. Specifically:

- Petroleum hydrocarbon contamination in soil;
- Metals in soil;
- Petroleum hydrocarbons in groundwater;
- Volatile organic compounds in groundwater; and,
- Metals in groundwater.

Ecology suggested that groundwater monitoring wells should be installed in order to define the extent of this contamination. Ecology's opinion letter is attached to this proposal.

PROPOSED SCOPE OF WORK

Focused Subsurface Investigation

Included in this FSI will be the survey and identification of subsurface utilities, and the collection and analysis of soil and groundwater samples from multiple locations in the area of the former service station. ECI also proposes to collect groundwater samples from the existing well network originally installed to define the nature and extent of the DRO and ORO contamination. ECI will then compile the data acquired and complete a detailed report providing the FSI findings, opinions and recommendations.

Pre-Sampling Activities

- Public and Private utility location identification at the Site
- Preparation of Site-Specific Health and Safety Plan (HASP)

Limited Geophysical Survey

Prior to completing the sample collection portion of the project, ECI will complete a thorough non-invasive geophysical survey of the Site, using electromagnetic survey techniques. The intent of the limited geophysical survey is to locate and trace subsurface utilities and other buried equipment and "clear" each boring location.

Sample Collection

ECI will complete up to eight (8) borings using direct push sampling techniques as shown on the attached "Figure 3". Exact boring locations will be determined in the field by a qualified environmental professional based on geophysical survey data, utility locations and site observations. All drilling will be completed by a licensed driller as required in Washington Administrative Code (WAC) 173-160.

Soil will be field-screened utilizing olfactory techniques and physical observations such as soil staining and sheen presence prior to sample collection. Soil samples locations will be determined in the field by a qualified environmental professional. All soil samples will be collected in accordance with industry standard sampling techniques.

If groundwater is encountered, samples will be collected using industry standard techniques, including the use of low flow sampling equipment and disposable (single-use) polyethylene and silicon tubing.

Following collection, each discrete sample will be placed in new, laboratory provided containers and assigned unique sample identification numbers (e.g. B1-4'-022514). Volatile Organic Compounds (VOC) soil samples will be collected using the Washington State Department of Ecology (Ecology) -required Environmental Protection Agency (EPA) 5035 sampling collection method. Samples will then be placed into a container maintained at 4° Celsius until delivered to an on-site mobile laboratory.

Based on the results of the soil and groundwater samples, four of the eight soil borings will be completed as 1-inch diameter resource protection wells constructed of 5 feet of blank PVC casing, flush-threaded to approximately 10 feet of 0.010-inch slotted well screen. The depth of the slotted well screen section may vary and will be determined by a qualified environmental professional based on the observed soil groundwater interface.

ECI will collect groundwater samples from the newly installed wells in addition to those already installed on the Property. Based on the most recent groundwater sampling event conducted by SES, ECI understands there are 13 monitoring existing wells or recovery wells which can be accessed and sampled.

Groundwater samples will be collected in accordance with American Society of Testing and Materials (ASTM) *Guideline D6771-02 "Standard Practice for Low-Flow Purging and Sampling for Wells and Devices Used for Ground-Water Quality Investigations"*.

ECI field staff will follow the procedures described below when collecting groundwater samples:

- The cap from the monitoring well will be removed and the groundwater level will be allowed to equilibrate to atmospheric pressure for a minimum of 20 minutes.
- The depth to groundwater in the monitoring well will be measured relative to the top of the well casing using an electronic water-level meter.
- Each monitoring well will be purged at a low-flow rate (100 to 300 milliliters per minute) using a peristaltic pump and dedicated polyethylene tubing. Temperature, and specific conductivity will be monitored during purging using a water quality meter to determine when these parameters stabilize.

Dissolved oxygen, oxidation-reduction potential, and pH will also be measured as they are important factors for the solubilization and mobilization of metals.

Regulatory Compliance

Regulatory compliance for this project is based on the WAC 173-340 –MTCA – Revised Code of Washington (RCW) Chapter 70.105D, implemented by Ecology. Pursuant to Chapter 70.105D RCW, Ecology has established cleanup standards and requirements for the cleanup actions (MTCA).

The rules establishing these standards and requirements were developed by Ecology in consultation with the Science Advisory Board (established under the Act) and with representatives from local government, citizen, environmental, and business groups. The rules were first published in February 1991, with amendments in January 1996, February 2001, and October 2007.

Contaminants of Concern & MTCA-A Cleanup Levels

Based on previous investigations and requirements outlined in Ecology's June 15, 2007 opinion letter, the contaminants of concern (COCs) at the Site are identified as: GRO; DRO; ORO; BTEX; select metals including arsenic, chromium, lead, and mercury; and VOCs.

The concentrations of these contaminants in the samples that will be collected for this FSI will be compared to the MTCA Method-A Soil CUL for Unrestricted Land Use and the Method-A Groundwater CUL, (MTCA WAC 173-340-900, Tables 740-1 (Soil) and 720-1 (Groundwater). These cleanup levels are presented below.

Table 1: Primary Contaminants of Concern

Method-A Cleanup Levels (MTCA-A) for Soil and Groundwater (MTCA Cleanup Regulation 173-340-900: Tables 720-1 and 740-1)		
Contaminant of Concern (COCs)	Soil Cleanup Levels - mg/kg	Groundwater Cleanup Levels - µg/l
Gasoline Range Organics (GRO)	100/30 ¹	1,000/800 ²
Diesel Range Organics (DRO)	2,000	500
Oil Range Organics (ORO)	2,000	500
Benzene	0.03	5
Toluene	7	1,000
Ethylbenzene	6	700
Xylenes	9	1,000
Arsenic	20	5
Chromium VI	19	50
Chromium III	2,000	
Total Lead	250	15
Mercury	2	2
VOCs	Varies	Varies

¹ Gasoline Range Organics: Gasoline mixtures without benzene and the total of ethylbenzene, toluene and xylene are less than 1% of the gasoline mixture has a soil CUL = 100 mg/kg. All other gasoline mixtures have a soil CUL = 30 mg/kg. For groundwater, the CUL is 1,000 µg/l for gasoline mixtures without benzene and 800 µg/l for all other gasoline mixtures.

Sample Analysis

ECI expects up to 37 samples will be collected and analyzed during this primary investigation, 16 soil and 21 groundwater. Samples will be analyzed for site specific contaminants of concern outlined in Table 1. Should additional chemical analysis be warranted, ECI will provide recommendation and estimated costs for client authorization.

Analytical methodology will be consistent with Ecology and EPA criteria. All samples will be analyzed by a Washington State accredited laboratory.

Focused Subsurface Investigation Report

Following the receipt of sample analytical results ECI will prepare a focused subsurface investigation report, detailing site activities, sampling observations, and a summary of the laboratory analytical results.

Groundwater Monitoring Plan

Prior to the selection of an interim remedial action for the former gas station area, four consecutive quarters of groundwater samples will be collected from the 4 newly installed monitoring wells. Samples will be collected in accordance with American Society of Testing and Materials (ASTM) *Guideline D6771-02 "Standard Practice for Low-Flow Purging and Sampling for Wells and Devices Used for Ground-Water Quality Investigations"*, along with the monitoring procedures described above.

Samples will be delivered to an Ecology accredited laboratory and analyzed for Site specific COCs discussed above. The proposed analytical methods are presented in the table below:

Contaminant of Concern	Analytical Method
Gasoline-range Organics (GRO)	NWTPH-Gx
Diesel-range Organics (DRO)	NWTHP-Dx
Oil-range Organics (ORO)	NWTPH-Dx
Benzene	EPA Test Method 8260C
Toluene	EPA Test Method 8260C
Ethylbenzene	EPA Test Method 8260C
Total Xylenes	EPA Test Method 8260C
Arsenic	EPA Test Method 7010 Series/6020/200.8
Chromium VI	SW846 7196A
Chromium III	EPA Test Method 7010 Series/6020/200.8
Total Lead	EPA Test Method 7010 Series/6020/200.8
Mercury	EPA Test Method 7010 Series/6020/200.8
VOCs	EPA Test Method 8260C

All chain-of-custody requirements will comply with industry standard operating procedures (SOPs) for sample handling. Sample documentation for custody purposes includes:

- Sample identification numbers,
- Sample labels,

Remedial Investigation Workplan

725 East 25th Street
Tacoma, Washington

October 10, 2016

- Custody seals,
- Chain-of-custody records,
- Field logbooks, and
- Analytical Records

The static depth to groundwater for the four monitoring wells will be measured each quarter prior to sampling to determine the groundwater elevation. The measured value will be subtracted from the elevation of the top of the monitoring well casings, which will be professionally surveyed after installation. Groundwater elevations will then be contoured and depicted on a figure with the relative flow direction and gradient.

ECI appreciates the opportunity to work with you on this project, should you have any questions please contact me directly at 805-680-4286.

Sincerely,

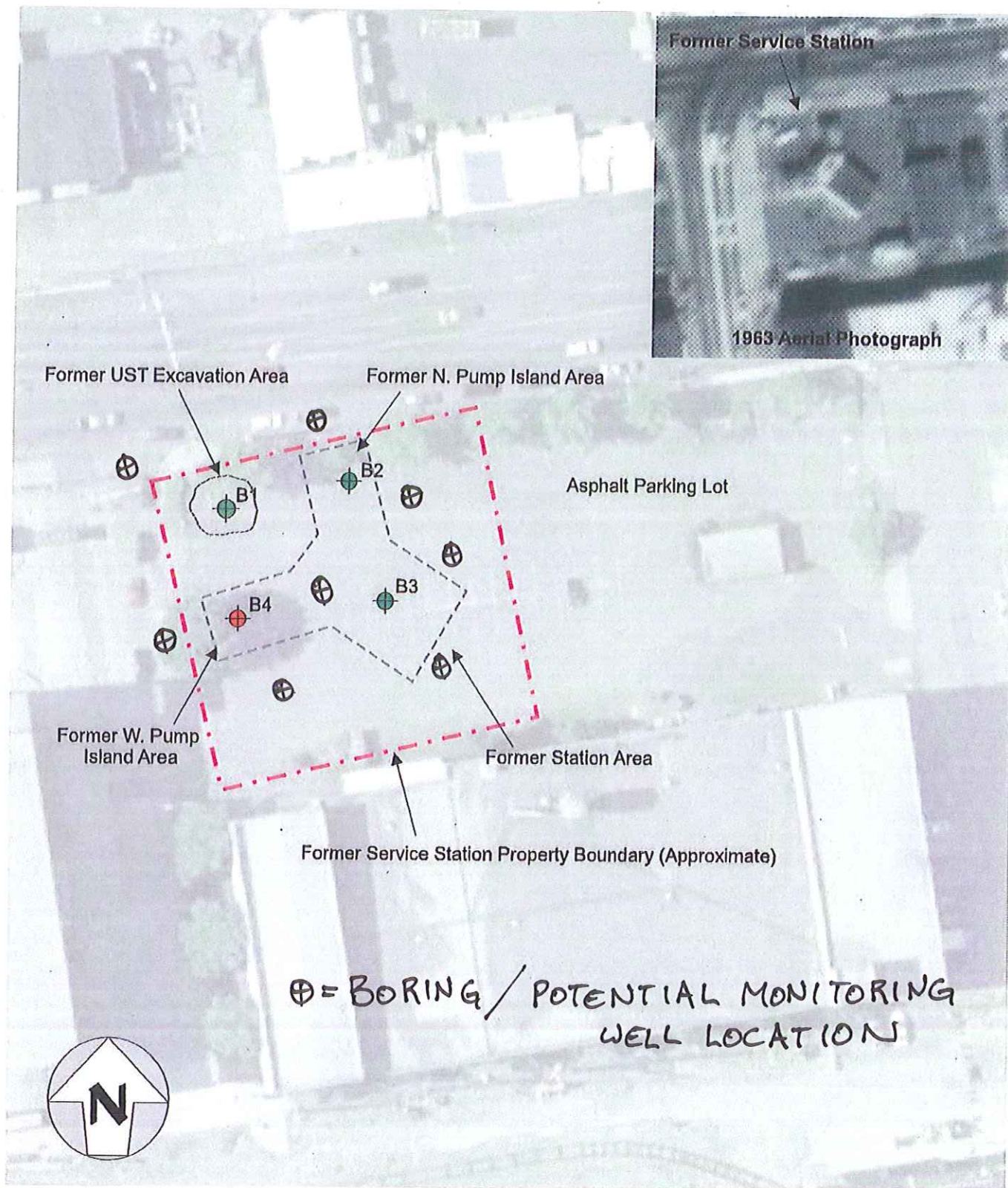

Brian A. Dixon
Vice President / Sr. Environmental Scientist

Encl:

Figure 3

Ecology Request for Information on Status of VDP Project dated April 14, 2015

Ecology Opinion Letter dated June 15, 2007



⊕_{B3} Soil & Groundwater sample location & Boring Identification



Sample Location Map
Subsurface Investigation
704 Puyallup Avenue
Tacoma, Washington

Date: October 2, 2006
Completed: S.Spencer
Checked By: S.Spencer
Version No: 001-100206

Figure No.

03



STATE OF WASHINGTON
DEPARTMENT OF ECOLOGY

PO Box 47600 • Olympia, WA 98504-7600 • 360-407-6000

711 for Washington Relay Service • Persons with a speech disability can call 877-833-6341

April 14, 2015

Mr. Dennis Kemp
Spring Air Northwest
c/o Mr. John R. Spencer,
Spencer Law Firm, LLC.
1326 Tacoma Ave. S., Suite 200
Tacoma, WA 98402

Re: Request for Information on Status of VCP Project for the following Site:

- **Site Name:** Spring Air Northwest
- **Site Address:** 725 E 25th St, Tacoma, WA 98421
- **Facility/Site No.:** 9111625
- **VCP Project No.:** SW0085

Dear Mr. Kemp:

The Department of Ecology (Ecology) appreciates your decision to clean up the Spring Air Northwest facility (Site) independently. However, our records indicate that you have not conducted any remedial actions during the past year at the Site. This letter requests information on the status of your cleanup and your continued interest in the Voluntary Cleanup Program (VCP).

Request for Information

Please submit the following information to Ecology within 30 days of the date of this letter:

1. Cleanup status report.
2. Any reports documenting the cleanup.
3. Plan and schedule for completing the cleanup.

Next Steps

Based on your response, Ecology will decide whether to continue providing you services under the VCP. We will notify you of our decision in writing. Please note that we will terminate the Agreement governing this Project if you do not respond to this request.

Mr. Dennis Kemp
April 14, 2015
Page 2

Contact Information

We are committed to working with you to accomplish the prompt and effective cleanup of the Site. If you have any questions about this request, please contact me at 360-407-7263.

Sincerely,



Thomas Middleton
VCP Site Manager
Toxics Cleanup Program, SWRO

By certified mail 70092250000190351392



STATE OF WASHINGTON
DEPARTMENT OF ECOLOGY

PO Box 47775 • Olympia, Washington 98504-7775 • (360) 407-6300

CERTIFIED MAIL

June 15, 2007

Mr. Joe Carman
Spring Air NW
2626 Willamette Drive NE
Lacey, WA 98516

**Re: Opinion under WAC 173-340-515(5) on Remedial Action(s) for the following
Hazardous Waste Site:**

- Name: Former Spring Air NW
- Address: 725 East 25th Street, Tacoma, Washington
- Facility/Site No.: 9111625
- VCP No.: SWO085

Dear Mr. Carman:

Thank you for submitting your site characterization report(s) for the Former Spring Air NW (Site) for review by the Washington State Department of Ecology (Ecology) under the Voluntary Cleanup Program (VCP). Ecology appreciates your initiative in pursuing this administrative option for cleaning up hazardous waste sites under the Model Toxics Control Act (MTCA), Chapter 70.105D RCW.

This letter constitutes an advisory opinion regarding whether the remedial action performed is sufficient to meet the specific substantive requirements of MTCA and its implementing regulations, Chapter 70.105D RCW and Chapter 173-340 WAC, for characterizing and addressing the following release(s) at the Site:

- Petroleum Hydrocarbons in Soil;
- Volatile Organic Compounds in Soil (suspected);
- Polychlorinated biphenyls in Soil (suspected);
- Metals in Soil;
- Petroleum Hydrocarbons in Groundwater;
- Volatile Organic Compounds in Groundwater (suspected);
- Metals in Groundwater.

Ecology is providing this advisory opinion under the specific authority of RCW 70.105D.030(1)(i) and WAC 173-340-515(5).

This opinion does not resolve a person's liability to the state under MTCA or protect a person from contribution claims by third parties for matters addressed by the opinion. The state does not have the authority to settle with any person potentially liable under MTCA except in accordance with RCW 70.105D.040(4). The opinion is advisory only and not binding on Ecology.

Ecology's Toxics Cleanup Program has reviewed the following information regarding your remedial action(s):

1. May 29, 2007, Environmental Management Services, LLC. Subsurface Investigation, 725 East 25th Street, Tacoma, Washington.
2. May 2, 2007, Sound Environmental Strategies. Groundwater Monitoring Report, First Semester of 2007, Former Spring Air NW Facility.
3. September 25, 2006, Swift Creek Environmental, Inc. Phase I & II Environmental Site Assessment, Han Jo Ro, LLC Property a.k.a. Spring Air NW Facility or Chami Design Inc. Property, 725 East 25th Street, Tacoma Washington 98421.
4. November 9, 2006, Sound Environmental Strategies. Groundwater Monitoring Report, Fourth Quarter of 2006, Former Spring Air NW Facility.

The reports listed above will be kept in the Central Files of the Southwest Regional Office of Ecology (SWRO) for review by appointment only. Appointments can be made by calling the SWRO resource contact, Debbie Nelson, at (360) 407-6365.

The Site is defined by the extent of contamination caused by the following release(s):

- Petroleum Hydrocarbons in Soil
- Volatile Organic Compounds in Soil
- Polychlorinated biphenyls in Soil
- Metals in Soil
- Petroleum Hydrocarbons in Groundwater
- Volatile Organic Compounds in Groundwater
- Metals in Groundwater

Mr. Joe Carman
June 15, 2007
Page 3

The Site is more particularly described in Enclosure A to this letter, which includes a detailed Site diagram. The description of the Site is based solely on the information contained in the documents listed above.

The groundwater monitoring for the Spring Air NW facility is being conducted according to an Ecology approved groundwater monitoring plan (May 18, 2006 Opinion Letter). Since the previous Opinion Letter (May 18, 2006), Ecology received the above referenced four reports. Two of these reports provide groundwater monitoring results for the Spring Air NW facility (southern portion of the site) and the other two reports primarily reported on investigation results for the northwest portion of the northern parcel. This parcel previously contained a gasoline service station.

Based on a review of the reports listed above, **Ecology has determined that the site characterization and remedial action associated with the former gasoline service station area is sufficient to meet the specific substantive requirements contained in MTCA and its implementing regulations, Chapter 70.105D RCW and Chapter 173-340 WAC, for characterizing the following potential release(s) in the northern portion of the Site:**

- Volatile Organic Compounds in Soil (except benzene, toluene, ethylbenzene, and total xylenes: BTEX)
- Polychlorinated biphenyls (PCBs) in Soil

However, based on a review of the reports listed above, **Ecology has determined that the site characterization remedial action associated with the former gasoline service station is not sufficient to meet the specific substantive requirements contained in MTCA and its implementing regulations, Chapter 70.105D RCW and Chapter 173-340 WAC, for characterizing the following potential release(s) at the northern portion of the Site:**

- Petroleum Hydrocarbons in Soil (including BTEX)
- Metals in Soil
- Petroleum Hydrocarbons in Groundwater
- Volatile Organic Compounds in Groundwater
- Metals in Groundwater

The extent of total petroleum hydrocarbons –gasoline range (TPH-G) soil contamination needs to be defined. Two samples from boring B4 (7.0 to 8.0 and 8.5 to 9.0 foot depth below ground surface, bgs) exceeded the total petroleum hydrocarbons –gasoline range (TPH-G) MTCA Method A Cleanup Level for Unrestricted Uses. Also, as stated in the previous Opinion Letter, because the site lies within the Tacoma Smelter Plume, there is the potential for arsenic and/or lead soil contamination. Exposed soil at the site should be sampled for arsenic and lead.

Additionally, groundwater monitoring wells should be installed in order to define the extent of contamination from total petroleum hydrocarbons – diesel range (TPH-D), total petroleum hydrocarbons – heavy oil range (TPH-O), chromium, arsenic, and lead.

Grab samples of groundwater from borings SC-TL-MWA and SC-TL-MWB exceeded the MTCA Method A Cleanup Level for TPH-D and TPH-O and results from boring SC-TL-MWB exceeded the Cleanup Level for total chromium and arsenic. Results from B4 (west pump island area) were above MTCA Method A Cleanup Level for TPH-D and TPH-O. Results from boring B1, B3, and B4 exceeded the Cleanup Level for total lead and results from B3 slightly exceeded the Cleanup Level for total chromium.

The Former Spring Air NW site is located downgradient of the adjacent Tacoma Dome Station site. Therefore, it is possible that the observed groundwater contamination is migrating from the Tacoma Dome Station site. Because the constituents of concern for the Tacoma Dome Station site included volatile organic compounds (VOCs), **VOCs should also be included in the constituent list for the site.** When groundwater monitoring wells are installed, samples should be conducted on a quarterly basis. Groundwater flow direction and gradient should be determined for each sampling event.

Please provide Ecology with a site characterization and remediation work plan for these issues and areas of concern within three months of the date of this letter. The plan should include proposed groundwater monitoring well locations and monitoring depths, analytical constituents, and sampling schedule.

It is our understanding that the property will be redeveloped into a residential condominium complex. If the contaminated soil beneath the former Spring Air NW building will not be removed as part of the redevelopment, then an Environmental Covenant (EC) (formerly called a "Restrictive Covenant") should be filed on the property. The EC will prohibit withdrawal of groundwater from the property, and will require notification to Ecology of any future property sale or building renovation or demolition so that the contaminated soil beneath the building can be addressed. A boilerplate EC will soon be available from our website:

<http://www.ecy.wa.gov/programs/tcp/vcp/Vcpmain.htm>. After Ecology has reviewed and approved the EC, it will need to be filed with Pierce County.

In accordance with WAC 173-340-840(5) and Ecology Toxics Cleanup Program Policy 840 (Data Submittal Requirements), data generated for Independent Remedial Actions shall be submitted in both a written and electronic format. Additional information regarding electronic format requirements, see the website <http://www.ecy.wa.gov/eim>. All laboratory analyses shall be performed by the State of Washington Certified Laboratory for each analytical method used.

Please note that this letter does not provide an opinion on the sufficiency of any other remedial actions conducted at the Site or whether further remedial action is necessary to characterize and address all contamination at the Site. To obtain such an opinion, you must

Mr. Joe Carman
June 15, 2007
Page 5

submit an independent remedial action report to Ecology upon completion of the cleanup action for the Site and request such an opinion under the VCP.


Please also note that this opinion is based solely on the information contained in the documents listed above. Therefore, if any of the information contained in those documents is materially false or misleading, then this opinion will automatically be rendered null and void.

The state, Ecology, and its officers and employees make no guarantees or assurances by providing this opinion, and no cause of action against the state, Ecology, its officers or employees may arise from any act or omission in providing this opinion.

Again, Ecology appreciates your initiative in conducting an independent remedial action and requesting technical consultation under the VCP. As the cleanup of the Site progresses, you may request additional consultative services under the VCP, including assistance in identifying applicable regulatory requirements and opinions regarding whether remedial actions proposed for or conducted at the Site meet those requirements.

If you have any questions regarding this opinion, please contact me at (360) 407-6247 or via e-mail at stee461@ecy.wa.gov.

Sincerely,



Steve Teel, LHG
Hydrogeologist
Toxics Cleanup Program
Southwest Regional Office

ST/ksc:SW0085 Spring Air Opinion on Comp RA 0607

Cc: Ms. Erin K. Rothman, Project Manager, Sound Environmental Strategies
Mr. Jim Sari, Landmark Asset Services
Chami Jo Ro, Chami Design
John R. Spencer, Spencer Law Firm, PLLC
Thomas Morin, LG, Environmental Partners, Inc.
John Sherman, Tacoma-Pierce County Health Department
Mr. B. Thomas Houghton, Swift Creek Environmental, Inc.
Blythe Mackey, Ecology & Environment, Inc.
Mr. Rob Olsen, Tacoma-Pierce County Health Dept.
Chuck Cline -- Ecology
Bob Warren -- Ecology
Marv Coleman - Ecology
Carol Johnston - Ecology